PARTNER
Engineering and Science, Inc.



# PHASE I ENVIRONMENTAL SITE ASSESSMENT REPORT

**500 West Collins Avenue**
Orange, California 92867

Report Date: May 12, 2022
Partner Project No. 22-368323.1



Prepared for:

**Matrix Service Company**
5100 East Skelly Drive, Suite 700
Tulsa, Oklahoma 74137

PARTNER
Engineering and Science, Inc.

May 12, 2022

Justin Sheets
Matrix Service Company
5100 East Skelly Drive, Suite 700
Tulsa, Oklahoma 74137

Subject: Phase I Environmental Site Assessment
500 West Collins Avenue
500 West Collins Avenue
Orange, California 92867
Partner Project No. 22-368323.1

Dear Justin Sheets:

Partner Engineering and Science, Inc. (Partner) is pleased to provide this *Phase I Environmental Site Assessment* (Phase I ESA) report of the abovementioned address (the "subject property"). This assessment was performed in conformance with the scope and limitations as detailed in the ASTM Practice E1527-13 and E1527-21 Standard Practice for Environmental Site Assessments: Phase I Environmental Site Assessment Process and Client Agreement.

This assessment included a site reconnaissance as well as research and interviews with representatives of the public, property ownership, site manager, and regulatory agencies. An assessment was made, conclusions stated, and recommendations outlined.

We appreciate your trust in Partner and the opportunity to provide environmental services to you. If you have any questions concerning this report, or if we can assist you in any other matter, please contact me at (559) 917-9700 or CTaylor@partneresi.com.

Sincerely,

Cody Taylor
Relationship Manager

# EXECUTIVE SUMMARY

Partner Engineering and Science, Inc. (Partner) has performed a Phase I Environmental Site Assessment (ESA) in accordance with the scope of work and limitations of ASTM Standard Practice E1527-13 and E1527-21, the Environmental Protection Agency Standards and Practices for All Appropriate Inquiries (AAI) (40 CFR Part 312) and set forth by Matrix Service Company for the property located at 500 West Collins Avenue in Orange, Orange County, California (the "subject property").

## Property Description

The subject property is located on the south side of West Collins Avenue within a mixed residential, commercial, retail, industrial area of Orange County. Please refer to the table below for further description of the subject property:

| ***Subject Property Data*** | |
|---|---|
| **Address(es):** | 500 West Collins Avenue, Orange, California |
| **Property Use:** | Industrial/Commercial |
| **Land Acreage (Ac):** | 6.0 Ac Total |
| **Number of Buildings:** | two |
| **Number of Floors:** | Two-floors (Office); one-floor (Warehouse) |
| **Gross Building Area (SF):** | 20,034 SF (Office); 32,400 SF (Warehouse) |
| **Date of Construction:** | 2002 |
| **Assessor's Parcel Number (APN):** | 386-581-18 (northern parcel), 386-561-02 (southern parcel) |
| **Type of Construction:** | Concrete tilt-up (Office)/Metal (Warehouse) |
| **Current Tenants:** | Matrix Service Inc. |
| **Site Assessment Performed By:** | Jason Alcaraz of Partner |
| **Site Assessment Conducted On:** | April 28, 2022 |
| **Regulatory Radius Report Date:** | April 28, 2022 |
| **Lien Search Date:** | NA |
| **Report Date:** | May 10, 2022 |
| **FOIAs Date:** | April 2022 |

The subject property is currently occupied by Matrix Service Inc. for commercial and industrial use. Matrix Service Inc. owns the northern parcel and leases the southern parcel. Onsite operations consist of metal fabrication and typical administrative/office activities. In addition to the current structures, the subject property is improved with a Hayward Cartridge Filtration System that filters stormwater before being drained into the public sewer system. Additionally, the subject property is improved with asphalt paved parking areas and associated landscaping. The southern parcel is used for equipment and supply storage.

According to available historical sources, the subject property was developed as early as 1895 with a small (likely residential) structure on the north side of the property, developed with a residence on an orchard from at least 1938 to at least 1964, and redeveloped with prior industrial building(s) in 1966 until being redeveloped in 2002 with the current structures. Tenants on the subject property have included Commercial Shearing and Stamping (1966-1975); Orange Co Auto Truck (1986), Gerrits Service, Paint n Place (1986-1991), Spirit (1991), RV Storage (1996-2000); and Matrix Service Inc (2002-present).

The adjoining properties are tabulated below:

| ***Adjoining Properties*** | |
|---|---|
| **North:** | West Collins Avenue beyond which is California Gasket & Rubber Corp (533 West Collins Avenue) |
| **Northeast:** | West Collins Avenue and railroad tracks beyond which is Commercial Metal Forming (341 West Collins Avenue) |
| **East:** | Railroad tracks beyond which is Microflex Technologies (430 West Collins Avenue); Bapko Metal Fabricators (838 North Cypress Street); Quality Aluminum Forge (820 North Cypress Street) |
| **Southeast:** | Railroad tracks beyond which is Danley Engineering Company (794 North Cypress Street) |
| **South:** | Old Town Fiberglass (767 Hariton Street) and Nicholas Avenue, then ACS Hydraulics (756 Hariton Street) |
| **Southwest:** | Orange Unified School District Bus Maintenance (726 West Collins Avenue) |
| **West:** | Orange Unified School District Bus Maintenance (726 West Collins Avenue); Top Dog Inn (606 West Collins Avenue) |
| **Northwest:** | West Collins Avenue beyond which is Public Storage (623 West Collins Avenue) |

According to a previous subsurface investigation conducted by Frey Environmental in a report titled Groundwater Monitoring Well Monitoring and Sampling and Site Status Update, Second Quarter 2009, dated August 12, 2009, water in the vicinity of the subject property is inferred to be approximately 64 feet below ground surface (bgs) and groundwater flow is inferred to be toward the southeast.

## Findings and Opinions

### *Recognized Environmental Condition*

A *recognized environmental condition (REC)* refers to the presence of hazardous substances or petroleum products in, on, or at the subject property due to a release to the environment; the likely presence of hazardous substances or petroleum products in, on, or at the subject property due to a release or likely release to the environment; or the presence of hazardous substances or petroleum products in, on, or at the subject property under conditions that pose a material threat of a future release to the environment. The following was identified during the course of this assessment:

- Partner did not identify any RECs during the course of this assessment.

### *Controlled Recognized Environmental Condition*

A *controlled recognized environmental condition (CREC)* refers to a REC affecting the subject property that has been addressed to the satisfaction of the applicable regulatory authority or authorities with hazardous substances or petroleum products allowed to remain in place subject to implementation of required controls (for example, activity and use limitations or other property use limitations). The following was identified during the course of this assessment:

- Partner did not identify any CRECs during the course of this assessment.

### *Historical Recognized Environmental Condition*

A *historical recognized environmental condition (HREC)* refers to a previous release of hazardous substances or petroleum products affecting the subject property that has been addressed to the satisfaction of the applicable regulatory authority or authorities and meeting unrestricted use criteria

established by the applicable regulatory authority or authorities without subjecting the subject property to any controls (for example, activity and use limitations or other property use limitations). The following was identified during the course of this assessment:

- Property Lot (500 W Collins Ave) is listed as a cleanup program site (T10000018078) involving release of halogenated solvents. This case was issued regulatory closure on May 21, 1992. Limited information regarding the case is available on the GeoTracker online database, and the Orange County Health Care Agency (OCHCA) is identified as the Local Oversight Program (LOP). Partner has requested records from the OCHCA and Santa Ana Regional Water Quality Control Board (SARWQCB), and responses are pending. According to a prior Phase I ESA provided to Partner, three areas of impacted soil were identified and removed. Case closure was issued following the remediation of impacted soil. Relevant documents were not appended to the report provided to Partner. Based on the reported remediation of the soil, apparent lack of groundwater impacts, regulatory oversight, and case closure, these listings are not expected to represent a REC at this time.

### *Business Environmental Risk*

A *Business Environmental Risks (BER)* is a risk which can have a material environmental or environmentally driven impact on the business associated with the current or planned use of commercial real estate, not necessarily related to those environmental issues required to be investigated in this practice. The following was identified during the course of this assessment:

- Despite the age of the buildings, there is a potential that asbestos-containing material (ACM) and/or lead-based paint (LBP) are present. Readily visible suspect ACMs and painted surfaces were observed in good condition. A few areas of the building materials including ceiling tiles, however, were noted during the assessment to be broken, chipped, and/or have signs of water damage. Should these materials be replaced, the identified suspect ACMs would need to be sampled to confirm the presence or absence of asbestos prior to any renovation or demolition activities to prevent potential exposure to workers and/or building occupants.

### *Significant Data Gaps*

No significant data gaps affecting the ability of the Environmental Professional to identify a REC were encountered during this assessment.

- Partner submitted Freedom of Information Act (FOIA) requests to the OCHCA and the SARWQCB for information pertaining to the closed cleanup case. As of this writing, these agencies have not responded to Partner's request. The absence of a review of these records is not expected to alter the findings of this assessment; however, if issues of an environmental concern are identified upon review of these documents, Partner will issue an addendum to this report.

## Conclusions and Recommendations

Partner has performed a Phase I Environmental Site Assessment in conformance with the scope and limitations of ASTM Practice E1527-13 and E1527-21 of 500 West Collins Avenue in Orange Orange

County, California (the "subject property"). Any exceptions to, or deletions from, this practice are described in Section 1.5 of this report.

This assessment has revealed no evidence of RECs or CRECs in connection with the subject property; however, and HREC and BERs were identified. Based on the conclusions of this assessment, Partner recommends no further investigation of the subject property at this time.

- The pending OCHCA and SARWQCB records should be obtained to confirm the findings of the Prior Phase I ESA.

# TABLE OF CONTENTS


**1.0 INTRODUCTION ..... 1**
1.1 Purpose ..... 1
1.2 Scope of Work ..... 1
1.3 Limitations ..... 2
1.4 User Reliance ..... 2
1.5 Limiting Conditions ..... 3
**2.0 SITE DESCRIPTION ..... 5**
2.1 Site Location and Legal Description ..... 5
2.2 Current Property Use ..... 5
2.3 Current Use of Adjoining Properties ..... 5
2.4 Physical Setting Sources ..... 6
2.4.1 Topography ..... 6
2.4.2 Hydrology ..... 6
2.4.3 Geology/Soils ..... 6
2.4.4 Flood Zone Information ..... 7
**3.0 HISTORICAL INFORMATION ..... 8**
3.1 Aerial Photograph Review ..... 8
3.2 Fire Insurance Maps ..... 10
3.3 City Directories ..... 10
3.4 Historical Topographic Maps ..... 13
**4.0 REGULATORY RECORDS REVIEW ..... 16**
4.1 Regulatory Agencies ..... 16
4.1.1 State Department ..... 16
4.1.2 Health Department ..... 16
4.1.3 Fire Department ..... 16
4.1.4 Air Pollution Control Agency ..... 17
4.1.5 Regional Water Quality Agency ..... 17
4.1.6 Department of Toxic Substances Control ..... 18
4.1.7 Building Department ..... 18
4.1.8 Planning Department ..... 19
4.1.9 Oil & Gas Exploration ..... 20
4.1.10 Assessor's Office ..... 20
4.2 Mapped Database Records Search ..... 20
4.2.1 Regulatory Database Summary ..... 21
4.2.2 Subject Property Listings ..... 21
4.2.3 Adjoining Property Listings ..... 22
4.2.4 Surrounding Area Listings of Concern to Subject Property ..... 28
4.2.5 Unplottable Listings ..... 28
**5.0 USER PROVIDED INFORMATION AND INTERVIEWS ..... 29**
5.1 Interviews ..... 29
5.1.1 Interview with Owner ..... 29
5.1.2 Interview with Report User ..... 30
5.1.3 Interview with Key Site Manager ..... 30
5.1.4 Interviews with Past Owners, Operators, and Occupants ..... 30

5.2 User Provided Information ..... 30
5.2.1 Title Records, Environmental Liens, and AULs ..... 30
5.2.2 Specialized Knowledge ..... 30
5.2.3 Actual Knowledge of the User ..... 30
5.2.4 Valuation Reduction for Environmental Issues ..... 30
5.2.5 Commonly Known or Reasonably Ascertainable Information ..... 30
5.2.6 Previous Reports and Other Provided Documentation ..... 30
**6.0 SITE RECONNAISSANCE ..... 33**
6.1 General Site Characteristics ..... 33
6.2 Potential Environmental Hazards ..... 34
6.3 Non-Scope ASTM Considerations ..... 36
6.3.1 Asbestos-Containing Materials (ACMs) ..... 36
6.3.2 Lead-Based Paint (LBP) ..... 36
6.3.3 Radon ..... 37
6.3.4 Lead in Drinking Water ..... 37
6.3.5 Mold ..... 38
6.3.6 Wetlands ..... 38
6.4 Adjoining Property Reconnaissance ..... 38
**7.0 VAPOR ENCROACHMENT CONDITIONS ..... 39**
**8.0 FINDINGS AND CONCLUSIONS ..... 40**
**9.0 SIGNATURES OF ENVIRONMENTAL PROFESSIONALS ..... 42**
**10.0 REFERENCES ..... 43**

**Figures**

**Figure 1** Site Location Map
**Figure 2** Site Plan
**Figure 3** Topographic Map

**Appendices**

**Appendix A** Site Photographs
**Appendix B** Historical/Regulatory Documentation
**Appendix C** Regulatory Database Report
**Appendix D** Qualifications

# 1.0 INTRODUCTION

Partner Engineering and Science, Inc. (Partner) has performed a Phase I Environmental Site Assessment (ESA) in conformance with the scope and limitations of ASTM Standard Practice E1527-13 and E1527-21 and the Environmental Protection Agency Standards and Practices for All Appropriate Inquiries (AAI) (40 CFR Part 312) for the property located at 500 West Collins Avenue in Orange, Orange County, California (the "subject property"). Any exceptions to, or deletions from, this scope of work are described in the report.

## 1.1 Purpose

The purpose of this ESA is to identify existing or potential Recognized Environmental Conditions (as defined by ASTM Standard E1527-13 and E1527-21) affecting the subject property that: 1) constitute or result in a material violation or a potential material violation of any applicable environmental law; 2) impose any material constraints on the operation of the subject property or require a material change in the use thereof; 3) require clean-up, remedial action or other response with respect to Hazardous Substances or Petroleum Products on or affecting the subject property under any applicable environmental law; 4) may affect the value of the subject property; and 5) may require specific actions to be performed with regard to such conditions and circumstances. The information contained in the ESA Report will be used by Client to: 1) evaluate its legal and financial liabilities for transactions related to foreclosure, purchase, sale, loan origination, loan workout or seller financing; 2) evaluate the subject property's overall development potential, the associated market value and the impact of applicable laws that restrict financial and other types of assistance for the future development of the subject property; and/or 3) determine whether specific actions are required to be performed prior to the foreclosure, purchase, sale, loan origination, loan workout or seller financing of the subject property.

This ESA was performed to permit the *User* to satisfy one of the requirements to qualify for the innocent landowner, contiguous property owner, or bona fide prospective purchaser limitations on scope of Comprehensive Environmental Response, Compensation and Liability Act (CERCLA) (42 U.S.C. §9601) liability (hereinafter, the "*landowner liability protections*," or "*LLPs*"). ASTM Standard E1527-13 constitutes "*all appropriate inquiry* into the previous ownership and uses of the *property* consistent with good commercial or customary practice" as defined at 42 U.S.C. §9601(35)(B).

## 1.2 Scope of Work

The scope of work for this ESA is in accordance with and to the extent necessary to achieve the goal of the requirements set forth in the ASTM Standard E1527-13 and E1527-21. This assessment included: 1) a property and adjoining site reconnaissance; 2) interviews with key personnel; 3) a review of historical sources; 4) a review of regulatory agency records; and 5) a review of a regulatory database report provided by a third-party vendor. Partner contacted local agencies, such as environmental health departments, fire departments and building departments to obtain readily ascertainable information to determine any current and/or former hazardous substances usage, storage and/or releases of hazardous substances on the subject property. Additionally, Partner researched readily available information on the presence of activity and use limitations (AULs) at these agencies. As defined by ASTM E1527-21, AULs include both legal (that is, institutional) and physical (that is, engineering) controls that may include legal

or physical restrictions or limitations on the use of, or access to, a site or facility: 1) to reduce or eliminate potential exposure to hazardous substances or petroleum products in the soil, soil vapor, groundwater, or surface water on the subject property; or 2) to prevent activities that could interfere with the effectiveness of a response action, in order to ensure maintenance of a condition of no significant risk to public health or the environment. These legal or physical restrictions, which may include institutional and/or engineering controls (IC/ECs), are intended to prevent adverse impacts to individuals or populations that may be exposed to hazardous substances and petroleum products in the soil, soil vapor, groundwater, and/or surface water on a property.

If requested by Client, this report may also include the identification, discussion of, and/or limited sampling of asbestos-containing materials (ACMs), lead-based paint (LBP), mold, and/or radon.

## 1.3 Limitations

Partner warrants that the findings and conclusions contained herein were accomplished in accordance with the methodologies set forth in the Scope of Work. These methodologies are described as representing good commercial and customary practice for conducting an ESA of a property for the purpose of identifying recognized environmental conditions. There is a possibility that even with the proper application of these methodologies there may exist on the subject property conditions that could not be identified within the scope of the assessment or which were not reasonably identifiable from the available information. Partner believes that the information obtained from the record review and the interviews concerning the subject property is reliable. However, Partner cannot and does not warrant or guarantee that the information provided by these other sources is accurate or complete. The conclusions and findings set forth in this report are strictly limited in time and scope to the date of the evaluations. The conclusions presented in the report are based solely on the services described therein, and not on scientific tasks or procedures beyond the scope of agreed-upon services or the time and budgeting restraints imposed by the Client. No other warranties are implied or expressed.

Some of the information provided in this report is based upon personal interviews, and research of available documents, records, and maps held by the appropriate government and private agencies. This report is subject to the limitations of historical documentation, availability, and accuracy of pertinent records, and the personal recollections of those persons contacted.

This practice does not address requirements of any state or local laws or of any federal laws other than the all appropriate inquiry provisions of the LLPs. Further, this report does not intend to address all of the compliance and safety concerns, if any, associated with the subject property.

Environmental concerns, which are beyond the scope of a Phase I ESA as defined by ASTM include the following: ACMs, LBP, radon, and lead in drinking water. These issues may affect environmental risk at the subject property and may warrant discussion and/or assessment; however, are considered non-scope issues. If specifically requested by the Client, these non-scope issues are discussed in Section 6.3.

## 1.4 User Reliance

Matrix Service Company engaged Partner to perform this assessment in accordance with an agreement governing the nature, scope and purpose of the work as well as other matters critical to the engagement. All reports, both verbal and written, are for the sole use and benefit of Matrix Service. Either verbally or in

writing, third parties may come into possession of this report or all or part of the information generated as a result of this work. In the absence of a written agreement with Partner granting such rights, no third parties shall have rights of recourse or recovery whatsoever under any course of action against Partner, its officers, employees, vendors, successors or assigns. Any such unauthorized user shall be responsible to protect, indemnify and hold Partner, Client and their respective officers, employees, vendors, successors and assigns harmless from any and all claims, damages, losses, liabilities, expenses (including reasonable attorneys' fees) and costs attributable to such Use. Unauthorized use of this report shall constitute acceptance of and commitment to these responsibilities, which shall be irrevocable and shall apply regardless of the cause of action or legal theory pled or asserted. Additional legal penalties may apply.

## 1.5 Limiting Conditions

The findings and conclusions contain all of the limitations inherent in these methodologies that are referred to in ASTM E1527-13 and E1527-21.

Specific limitations and exceptions to this ESA are more specifically set forth below:

- Interviews with past or current owners, operators and occupants were not reasonably ascertainable and thus constitute a data gap. Based on information obtained from other historical sources (as discussed in Section 3.0), this data gap is not expected to alter the findings of this assessment.
- Partner requested information relative to deed restrictions and environmental liens, a title search. This information was not provided at the time of the assessment.
- Partner was not able to document the historical use of the subject property prior to 1896. The following sources were reviewed during the course of this assessment and found to be limited: aerial photographs were not available prior to 1938, city directories were not available prior to 1930, topographic maps prior to 1896 were not reasonably ascertainable from local agencies, and other historical sources such as fire insurance maps did not provide coverage of the subject property. This data failure is not considered critical and does not change the conclusions of this report, as the 1896 aerial photograph revealed the subject property to be likely residential and possibly agricultural.
- Partner was unable to determine the property use at 5-year intervals, which constitutes a data gap. Information concerning historical use of the subject property was unavailable from 1905 to 1925. Except for property tax files and recorded land title records, which were not considered to be sufficiently useful, Partner reviewed all standard historical sources and conducted appropriate interviews.
- Partner submitted Freedom of Information Act (FOIA) requests to Orange County Health Care Agency (OCHCA) and Santa Ana Regional Water Quality Control Board (SARWQCB) for information pertaining to hazardous substances, underground storage tanks, releases, inspection records, etc. for the subject property and/or adjoining properties. As of this writing, these agencies have not responded to Partner's request. The absence of a review of these records is not

expected to alter the findings of this assessment; however, if issues of an environmental concern are identified upon review of these documents, Partner will issue an addendum to this report.

- Partner's view of the ground during the site assessment was obstructed due to parked cars, and/or storage. Based on information obtained from other historical sources, this limitation is not expected to alter the overall findings of this assessment.

# 2.0 SITE DESCRIPTION

## 2.1 Site Location and Legal Description

The subject property at 500 West Collins Avenue in Orange, California is located on the south side of West Collins Avenue. According to the Orange County Assessor and online research, the subject property is identified by Assessor Parcel Numbers (APNs) 386-581-18 (northern parcel) and 386-561-02 (southern parcel). Matrix Service Inc. owns the northern parcel (since 2002) and leases the southern parcel. According to the Orange County Assessor and online research, ownership is currently vested in Matrix Service Inc. since 2002.

Please refer to Figure 1: Site Location Map, Figure 2: Site Plan, Figure 3: Topographic Map, and Appendix A: Site Photographs for the location and site characteristics of the subject property.

## 2.2 Current Property Use

The subject property is currently occupied by Matrix Service Inc. for commercial and industrial use. Matrix Service Inc. owns the northern parcel and leases the southern parcel. Onsite operations consist of metal fabrication and typical administrative/office activities. The northern parcel is developed with a two-story office building and a single-story metal fabrication warehouse. In addition to the current structures, the subject property is improved with a Hayward Cartridge Filtration System that filters stormwater before being drained into the public sewer system. Additionally, the subject property is improved with asphalt paved parking areas and associated landscaping. The southern parcel is used for equipment and supply storage.

The subject property is designated for commercial and industrial development by the City of Orange.

The subject property was identified in the regulatory database report, as further discussed in Section 4.2.

## 2.3 Current Use of Adjoining Properties

The subject property is located within a mixed commercial, retail, industrial, residential area of Orange County. During the vicinity reconnaissance, Partner observed the land uses on adjoining properties as defined in ASTM E1527-13 and E1527-21 as any real property or properties the border of which is contiguous or partially contiguous with that of the property, or that would be contiguous or partially contiguous with that of the property but for a street, road, or other public thoroughfare separating them. The adjoining properties are tabulated below:

| ***Adjoining Properties*** | |
|---|---|
| **North:** | West Collins Avenue beyond which is California Gasket & Rubber Corp (533 West Collins Avenue) |
| **Northeast:** | West Collins Avenue and railroad tracks beyond which is Commercial Metal Forming (341 West Collins Avenue) |
| **East:** | Railroad tracks beyond which is Microflex Technologies (430 West Collins Avenue); Bapko Metal Fabricators (838 North Cypress Street); Quality Aluminum Forge (820 North Cypress Street) |
| **Southeast:** | Railroad tracks beyond which is Danley Engineering Company (794 North Cypress Street) |
| **South:** | Old Town Fiberglass (767 Hariton Street) and Nicholas Avenue, then ACS Hydraulics (756 Hariton Street) |

***Adjoining Properties***

**Southwest:** Orange Unified School District Bus Maintenance (726 West Collins Avenue)

**West:** Orange Unified School District Bus Maintenance (726 West Collins Avenue); Top Dog Inn (606 West Collins Avenue)

**Northwest:** West Collins Avenue beyond which is Public Storage (623 West Collins Avenue)

Several adjoining properties were identified in the regulatory database report of Section 4.2.

## 2.4 Physical Setting Sources

### *2.4.1 Topography*

The 2022 United States Geological Survey (USGS) *Orange, California* Quadrangle a 7.5-minute series topographic map was reviewed for this ESA. According to the contour lines on the topographic map, the subject property is located at approximately 185.01 feet above mean sea level (MSL). The contour lines in the area of the subject property indicate the area is sloping moderately toward the west southwest.

A copy of the most recent topographic map is included as Figure 3 of this report.

### *2.4.2 Hydrology*

While under natural and undisturbed conditions, shallow groundwater flow most frequently follows the topography of the land surface. Natural or man-made features can affect flow direction, and the presumed flow may not match the actual flow directions at the subject property and vicinity. Topographic map interpretation suggests the direction of groundwater flow in the vicinity of the subject property is inferred to be toward the west-southwest

However, according to a previous subsurface investigation conducted by Frey Environmental in a report titled Groundwater Monitoring Well Monitoring and Sampling and Site Status Update, Second Quarter 2009, dated August 12, 2009, water in the vicinity of the subject property is inferred to be approximately 64 feet below ground surface (bgs) and groundwater flow is inferred to be toward the southeast.

The nearest surface water to the subject property is the Bitterbush Channel located approximately 0.50 miles and geographical northwest of the subject property. No settling ponds, lagoons, surface impoundments, wetlands or natural catch basins were observed at the subject property during this assessment.

According to available information, a public water system operated by The City of Orange Public Works Water Division serves the subject property vicinity. The sources of public water for Orange are groundwater, purchased water from Northern California, Colorado River, and local watersheds.

### *2.4.3 Geology/Soils*

Based on information obtained from the United States Department of Agriculture (USDA) Natural Resources Conservation Service Web Soil Survey online database, the subject property is mapped as Modjeska gravelly loam. The Modjeska series consists of well-drained, low run-off potential when thoroughly wet. Water is transmitted freely through the soil and found mainly on alluvial fans. The parent material is alluvium. Slopes range from 0 to 2 percent.

The subject property is situated within the coastal plain of the Peninsular Ranges of the Pacific Border Physiographic Province of the State of California. The shallow subsurface beneath the subject property

consists of non-marine alluvial deposits. Recent alluvium derived from surrounding hills, Santa Ana River, and the Santiago Creek lay above older formations from the upper Pleistocene Age. These alluvial deposits attain a maximum thickness of 3,600 feet.

### *2.4.4 Flood Zone Information*

Partner performed a review of the Flood Insurance Rate Map, published by the Federal Emergency Management Agency. According to Community Panel Number 6059C0161J, dated December 3, 2009, the subject property appears to be located in Zone X, an area located outside of the 100-year and 500-year flood plains.

# 3.0 HISTORICAL INFORMATION

Partner obtained historical use information about the subject property from a variety of sources. A chronological listing of the historical data found is summarized in the table below:

| *Historical Use Information* | | |
|---|---|---|
| **Years** | **Resource** | **Description/Use** |
| 1895-1935 | Topographic Maps | Likely residential |
| 1938-1964 | Aerial Photographs, Topographic Map | Residential on orchard/agricultural |
| 1966-1975 | Aerial Photographs, Building Records, City Directories | Prior industrial building(s)/Commercial Shearing and Stamping (1966-1975), Orange Co Auto Truck (1986), Gerrits Service, Paint N Place (1986-1991), Spirit (1991) |
| 1992 | Building Records | Demolition/renovation of prior office building |
| 1996-2000 | Aerial Photographs, Building Records, City Directories | RV Storage |
| 2002-Present | Aerial Photographs, Building Records, City Directories, Interviews, Onsite Observations | Current buildings/Matrix Service Inc. (2002-Present) |

Tenants on the subject property have included Commercial Shearing and Stamping (1966-1975); Orange Co Auto Truck (1986), Gerrits Service, Paint n Place (1986-1991), Spirit (1991), RV Storage (1996-2000); and Matrix Service Inc (2002-present).

The subject property parcel was historically used for agricultural purposes. There is the potential that agricultural related chemicals such as pesticides, herbicides, and fertilizers, may have been used and stored onsite. The subject property is either paved over or covered by structures that minimize direct contact to any potential remaining contaminants in the soil. Additionally, during previous site development activities, near surface soils (where residual agricultural chemical concentrations would have most likely been present, if at all) were likely mixed with fill material or disturbed during grading. Also, it is common that engineered fill is placed over underlying soils as part of the development activities. These additional variables serve to further reduce the potential for exposure to residual agricultural chemicals (if any). Based on these reasons, Partner concludes that the potential former use of agricultural chemicals is not expected to represent a significant environmental concern at this time.

## 3.1 Aerial Photograph Review

Partner obtained available aerial photographs of the subject property and surrounding area from Environmental Risk Information Services (ERIS) on May 7, 2022. The inferred uses of the subject property and adjoining properties as interpreted from the aerial photographs in Appendix B are tabulated below:

| ***Date: 1938, 1947*** | ***Scale: 1"=500'*** |
|---|---|
| **Subject Property:** | Appears to be agricultural land (orchard) with several small residential buildings in the northeast corner |
| **North:** | Appears to be agricultural land across a road |
| **Northeast:** | Appears to be agricultural land with several small residential buildings across a road and railroad tracks |
| **East:** | Appears to be agricultural land with several small residential buildings across |

| ***Date: 1938, 1947*** | | ***Scale: 1"=500'*** |
|---|---|---|
| | railroad tracks | |
| **Southeast:** | Appears to be agricultural land across railroad tracks | |
| **South:** | Appears to be agricultural land across a dirt road | |
| **Southwest:** | Appears to be agricultural land across a dirt road | |
| **West:** | Appears to be agricultural land | |
| **Northwest:** | Appears to be agricultural land with three residential buildings across a road | |

| ***Date: 1953*** | | ***Scale: 1"=500'*** |
|---|---|---|
| **Subject Property:** | No significant changes depicted | |
| **North:** | No significant changes depicted | |
| **Northeast** | No significant changes depicted | |
| **East:** | No significant changes depicted | |
| **Southeast** | No significant changes depicted | |
| **South:** | No significant changes depicted | |
| **Southwest:** | No significant changes depicted | |
| **West:** | Appears to be agricultural land with at least five small to medium sized structures on the north side | |
| **Northwest:** | No significant changes depicted | |

| ***Date: 1963*** | | ***Scale: 1"=500'*** |
|---|---|---|
| **Subject Property:** | No significant changes depicted | |
| **North:** | Appears to be developed with one large building | |
| **Northeast:** | Appears to be developed with two medium sized buildings across a road and railroad tracks | |
| **East:** | No significant changes depicted | |
| **Southeast:** | Appears to be vacant land across railroad tracks | |
| **South:** | No significant changes depicted | |
| **Southwest:** | No significant changes depicted | |
| **West:** | Appears to be agricultural land and then vacant land on the southside and at least five small to medium sized structures on the north side | |
| **Northwest:** | No significant changes depicted | |

| ***Date: 1972*** | | ***Scale: 1"=500'*** |
|---|---|---|
| **Subject Property:** | Appears to be developed with one large and one small building on the north side of property | |
| **North:** | No significant changes depicted | |
| **Northeast:** | No significant changes depicted | |
| **East:** | Appears to be developed with five medium to large buildings across railroad tracks | |
| **Southeast:** | Appears to be developed with one large building across railroad tracks | |
| **South:** | Appears to be agricultural land | |
| **Southwest:** | Appears to be vacant land and then agricultural land | |
| **West:** | At least ten small to medium sized structures on the north side, at least four small to large structures in the central portion and two large and six small structures on the southside | |
| **Northwest:** | No significant changes depicted | |

| ***Date: 1980, 1985, 1995*** | | ***Scale: 1"=500'*** |
|---|---|---|

| *Date: 1980, 1985, 1995* | *Scale: 1"=500'* |
|---|---|
| **Subject Property:** | No significant changes depicted |
| **North:** | No significant changes depicted |
| **Northeast:** | No significant changes depicted |
| **East:** | No significant changes depicted |
| **Southeast:** | No significant changes depicted |
| **South:** | Appears to be vacant land and a road |
| **Southwest:** | Appears to be at least ten small to medium sized structures |
| **West:** | No significant changes depicted |
| **Northwest:** | No significant changes depicted with exception to new public storage structures are depicted in 1985 |

| *Date: 2002, 2005, 2009, 2012, 2014, 2016, 2020* | *Scale: 1"=500'* |
|---|---|
| **Subject Property:** | Appears to have two large new buildings |
| **North:** | No significant changes depicted |
| **Northeast:** | No significant changes depicted |
| **East:** | No significant changes depicted |
| **Southeast:** | No significant changes depicted |
| **South:** | No significant changes depicted |
| **Southwest:** | One large and two medium sized buildings depicted |
| **West:** | No significant changes depicted |
| **Northwest:** | No significant changes depicted |

Copies of select aerial photographs are included in Appendix B of this report.

## 3.2 Fire Insurance Maps

FIM coverage was not available for the subject property.

## 3.3 City Directories

Partner reviewed historical city directories obtained from ERIS on May 8, 2022 for past names and businesses that were listed for the subject property and adjoining properties. City directories were not identified for the subject property and vicinity.

***City Directory Search for 500 West Collins Avenue (Subject Property)***

| Year(s) | Occupant Listed |
|---|---|
| 1970-1975 | Commercial Shearing & Stamping Co. (500 West Collins Avenue) |
| 1986 | Gerrits Service; Mcfarlands Towing; Orange Co Auto Truck; Paint N' Place (500 West Collins Avenue); |
| 1991 | Gerrits Service; Paint N' Place; Spirit (500 West Collins Avenue); |
| 1996 | RV Storage (500 West Collins Avenue); |
| 2000 | Coombs Mary; RV Storage of Orange NC (500 West Collins Avenue); |
| 2003-Present | Matrix Service (500 West Collins Avenue) |

According to the city directory review, the subject property has been occupied by Matrix Service (2003-present), Prior to 2003, the subject property was occupied by RV Storage of Orange (1996-2000), Spirit (1991), Gerrits Service, Paint N' Place (1986-1991), McFarlands Towing, Orange Co. Auto truck (1986) and Commercial Shearing & Stamping Co. (1970-1975).

***City Directory Search for North Adjoining Properties (533 West Collins Avenue)***

| Year(s) | Occupant Listed |
|---|---|
| 1955-1975 | Bellwood Co of California |
| 1981 | AB Sawdust; Bellwood Co of California |
| 1986 | Anaheim Coating Inc; Cal Wood Design, Pro Quality Sheet Metal |
| 1991 | Toyota of Orange |
| 1996-2008 | Orange Collision Center |
| 2008 | |
| 2016-2000 Present | Andy Gump Inc.; Autotex Collision Center; M2 Collision Center; Newport Sanitation Center Inc;<br>Alliance Hose and Extrusion, Andy Gump Inc., California Gasket & Rubber<br>California Gasket & Rubber |

***City Directory Search for Northeast Adjoining Properties 341 West Collins Avenue***

| Year(s) | Occupant Listed |
|---|---|
| 1958 | Martin Sue |
| 1964 | Concept Engineering; Orange Co Machine Works |
| 1970-1981 | Orange Co Machine Works |
| 1986 | Commercial Shearing; Orange Co Machine Works |
| 1991-2000 | Commercial Shearing; Orange Co Machine Works; Commercial Metal Works; |
| 2003 | |
| 2008-Present | Commercial Metal Forming, Parker-Hannibal Hydraulics<br>Commercial Metal Forming |

***City Directory Search for East Adjoining Properties 430 West Collins Avenue; 838 North Cypress Street; 814 North Cypress Street; 820 North Cypress Street***

| Year(s) | Occupant Listed |
|---|---|
| 1970 | Wallco Steel Works (838 North Cypress Street); Martin Health Equipment Co.; Bon-A-Ru's Auto Upholstery(Unit A); Kadex Dry Wall Products (Unit C) (814 North Cypress Street); Webster & Associates Forging Division (820 North Cypress Street) |
| 1975 | Webster & Associates Forging Division (820 North Cypress Street) |
| 1981 | Orange City News (430 West Collins Avenue); Bapko Metal Fabricators (838 North Cypress Street); XXXX (814 North Cypress Street); Quality Aluminum Forge (820 North Cypress Street) |
| 1986 | Orange City News (430 West Collins Avenue); Bapko Metal Fabricator (838 North Cypress Street); XXXX (814 North Cypress Street); Quality Aluminum Forge (820 North |
| 1991 | Cypress Street)<br>XXXX (430 West Collins Avenue); Bapko Metal Fabricator (838 North Cypress Street); |
| 1996 | XXXX (814 North Cypress Street); Quality Aluminum Forge (820 North Cypress Street)<br>XXXX (430 West Collins Avenue); Bapko Metal Fabricator (838 North Cypress Street); |
| 2000 | XXXX (814 North Cypress Street); Quality Aluminum Forge (820 North Cypress Street<br>GL Indstar; Huffman Biard; Quality Aluminum Forge (430 West Collins Avenue); Bagatorium M (838 North Cypress Street); Blackburn Marolyn (814 North Cypress |
| 2003 | Street); Quality Aluminum Forge (820 North Cypress Street);<br>Neuvant Aerospace Corp; Quality Aluminum Forge (430 West Collins Avenue); Bapko |
| 2008 | Metal Fabricator (838 North Cypress Street); |

***City Directory Search for East Adjoining Properties 430 West Collins Avenue; 838 North Cypress Street; 814 North Cypress Street; 820 North Cypress Street***

| Year(s) | Occupant Listed |
|---|---|
| 2012 | DJ Industries; Quality Aluminum Forge (430 West Collins Avenue); Bapko Metal Fabricator (838 North Cypress Street); 820 North Cypress Street; |
| 2016-2020 | Direct Edge Media; Quality Aluminum Forge (430 West Collins Avenue); Bapko Metal Fabricator (838 North Cypress Street); 820 North Cypress Street; |
| Present | Direct Edge Media; Quality Aluminum Forge (430 West Collins Avenue); Bapko Metal Fabricator (838 North Cypress Street); Quality Aluminum Forge (820 North Cypress Street);<br>Micro Flex Technologies (430 West Collins Avenue); Bapko Metal Fabricator (838 North Cypress Street); Quality Aluminum Forge (814, 820 North Cypress Street); |

* XXXX= A phone number is present but is not registered to a tenant or is disconnected.

***City Directory Search for Southeast Adjoining Properties 794 North Cypress Street***

| Year(s) | Occupant Listed |
|---|---|
| 1964 | Wallco Steel Works |
| 1970-Present | Danly Engineering Company |

***City Directory Search for South Adjoining Properties 767 Hariton Street; 756 Hariton Street***

| Year(s) | Occupant Listed |
|---|---|
| 1981-1996 | Sun Manufacturing (767 Hariton Street); ACS Hydraulics Inc. (756 Hariton Street) |
| 2000 | Quirck Maurice (767 Hariton Street) |
| 2003-2012 | Tropical Auto Body Inc. (767 Hariton Street); ACS Hydraulics Inc (756 Hariton Street) |
| 2016 | ACS Hydraulics Inc (756 Hariton Street) |
| Present | Old Town Fiberglass (767 Hariton Street); ACS Hydraulics Inc (756 Hariton Street) |

***City Directory Search for West Adjoining Properties 726 West Collins Avenue; 606, 618 West Collins Avenue***

| Year(s) | Occupant Listed |
|---|---|
| 1951 | Hamann, Richard (726 West Collins Avenue); Roe F M (606 West Collins Avenue), Latham JC (618 West Collins Avenue) |
| 1955-1958 | Hamann, Richard (726 West Collins Avenue); Campbell Evalouise (606 West Collins Avenue), Margaret Resig (618 West Collins Avenue) |
| 1964 | Carter, Barney; Orange Unified School District (726 West Collins Avenue); Greenelm Cocker Kennel (606 West Collins Avenue), Alvin Harris (618 West Collins Avenue) |
| 1970 | Boyes Edw (606 West Collins Avenue), Al Reen Kennels (618 West Collins Avenue) |
| 1975 | Robins Cozy Kennels (606 West Collins Avenue), Aarf Bark Kennels (618 West Collins |
| 1981-1986 | Avenue) |
| 1991-1996 | Orange Unified School District (726 West Collins Avenue); Aiken Kennels (606 West |
| Present | Collins Avenue, Aarf Bark Kennels (618 West Collins Avenue)<br>Orange Unified School District (726 West Collins Avenue); Aiken Kennels, Coast Canine Resort (606 West Collins Avenue), Canine Care Castle (618 West Collins Avenue)<br>Orange Unified School District (726 West Collins Avenue); Top Dog Inn (606 West Collins Avenue) |

| *City Directory Search for Northwest Adjoining Properties 623 West Collins Avenue* | |
|---|---|
| **Year(s)** | **Occupant Listed** |
| 1986 | Freedom Self Storage |
| 1991 | Flynn W; Hardwood Floor Service |
| 1996 | Hardwood Floor Service; Ryder Truck Rental Inc.; Sanchez Judith; Shurgard Storage Centers |
| 2000 | Bachman Ron G; Shurgard Storage Centers; Hardwood Floor Service |
| 2003 | Sanchez Judith; Shurgard Storage Center |
| 2008 | Budget Truck Rentals, Public Storage, Shurgard Storage |
| 2012-Present | Public Storage |

According to the city directory review, the adjoining properties have been occupied by several industrial properties as further discussed in Section 4.2

Copies of reviewed city directories are included in Appendix B of this report.

### 3.4 Historical Topographic Maps

Partner reviewed historical topographic maps obtained from ERIS on May 8, 2022. The following inferred uses of the subject property and adjoining properties interpreted from topographic maps in Appendix B and are tabulated below:

| *Date: 1896, 1898* | |
|---|---|
| **Subject Property:** | Depicted as having one small structure on north side of property |
| **North:** | Depicted as unimproved land across a road |
| **Northeast:** | Depicted as railroad tracks, a road and then unimproved land |
| **East:** | Depicted as unimproved land across railroad tracks |
| **Southeast:** | Depicted as unimproved land across railroad tracks |
| **South:** | Depicted as having one structure |
| **Southwest:** | Depicted as unimproved land |
| **West:** | Depicted as having unimproved land and then one structure |
| **Northwest:** | Depicted as unimproved land across a road |

| *Date: 1901* | |
|---|---|
| **Subject Property:** | No significant changes depicted |
| **North:** | No significant changes depicted |
| **Northeast:** | Depicted as having one structure across railroad tracks and then a road |
| **East:** | Depicted as having one structure across railroad tracks |
| **Southeast:** | No significant changes depicted |
| **South:** | No significant changes depicted |
| **Southwest:** | No significant changes depicted |
| **West:** | Depicted as having unimproved land and then two structures |
| **Northwest:** | No significant changes depicted |

| ***Date: 1932, 1935*** | |
|---|---|
| **Subject Property:** | No significant changes depicted |
| **North:** | No significant changes depicted |
| **Northeast:** | No significant changes depicted |
| **East:** | No significant changes depicted |
| **Southeast:** | No significant changes depicted |
| **South:** | Depicted as having unimproved land |
| **Southwest:** | No significant changes depicted |
| **West:** | Depicted as having unimproved land and then one structure |
| **Northwest:** | Depicted as having two structures across a road |

| ***Date: 1942, 1949, 1950*** | |
|---|---|
| **Subject Property:** | Depicted with the same small structure, and remaining areas are depicted for orchard use |
| **North:** | No significant changes depicted with exception to agriculture now depicted across West Collins Avenue |
| **Northeast:** | No significant changes depicted with exception to agriculture now depicted across railroad tracks and West Collins Avenue |
| **East:** | No significant changes depicted with exception to agriculture now depicted across railroad tracks |
| **Southeast:** | No significant changes depicted with exception to agriculture now depicted across railroad tracks |
| **South:** | No significant changes depicted with exception to agriculture now depicted |
| **Southwest:** | No significant changes depicted with exception to agriculture now depicted |
| **West:** | No significant changes depicted with exception to agriculture now depicted |
| **Northwest:** | No significant changes depicted with exception to agriculture now depicted |

| ***Date: 1964*** | |
|---|---|
| **Subject Property:** | No significant changes depicted |
| **North:** | Depicted as having a large structure across West Collins Avenue |
| **Northeast:** | Depicted as having two medium sized structures across railroad tracks and West Collins Avenue |
| **East:** | No significant changes depicted |
| **Southeast:** | No significant changes depicted |
| **South:** | No significant changes depicted |
| **Southwest:** | No significant changes depicted |
| **West:** | Depicted as having five small structures and one medium sized structure |
| **Northwest:** | Depicted as having three structures and one medium sized building across West Collins Avenue |

| ***Date: 1972, 1974*** | |
|---|---|
| **Subject Property:** | Depicted with one small and one large structure on the north side |
| **North:** | No significant changes depicted |
| **Northeast:** | No significant changes depicted |
| **East:** | Depicted as having five small to large buildings on the north portion across railroad tracks |
| **Southeast:** | No significant changes depicted |
| **South:** | No significant changes depicted |

| ***Date: 1964*** | |
|---|---|
| **Southwest:** | No significant changes depicted |
| **West:** | Depicted as having five small structures and one medium sized structure |
| **Northwest:** | No significant changes depicted |

| ***Date: 1981*** | |
|---|---|
| **Subject Property:** | No significant changes depicted, except the southern parcel appears vacant |
| **North:** | No significant changes depicted |
| **Northeast:** | No significant changes depicted |
| **East:** | No significant changes depicted |
| **Southeast:** | One large structure is depicted across railroad tracks |
| **South:** | Vacant land and a street are depicted |
| **Southwest:** | Vacant land and a street are depicted |
| **West:** | No significant changes depicted |
| **Northwest:** | No significant changes depicted |

| ***Date: 2015, 2018, 2022*** | |
|---|---|
| **Subject Property:** | Shaded as a built-up area |
| **North:** | Shaded as a built-up area across West Collins Avenue |
| **Northeast:** | Shaded as a built-up area across railroad tracks and West Collins Avenue |
| **East:** | Shaded as a built-up area across railroad tracks |
| **Southeast:** | Shaded as a built-up area across railroad tracks |
| **South:** | Shaded as a built-up area and a street |
| **Southwest:** | Shaded as a built-up area and then a street |
| **West:** | Shaded as a built-up area |
| **Northwest:** | Shaded as a built-up area across West Collins Avenue |

The subject property is not depicted on the 1965 topographic map.

Copies of reviewed topographic maps are included in Appendix B of this report.

# 4.0 REGULATORY RECORDS REVIEW

## 4.1 Regulatory Agencies

### *4.1.1 State Department*

| ***Regulatory Agency Data*** | |
|---|---|
| **Name of Agency:** | California Environmental Protective Agency (Cal EPA) |
| **Point of Contact:** | Online EPA Portal |
| **Agency Address:** | 1001 I Street, Sacramento, CA |
| **Agency Phone Number:** | (916) 323-2514 |
| **Date of Contact:** | May 10, 2022 |
| **Method of Communication:** | Online |

**Summary of Communication:**

Three regulated facilities were identified onsite during review of the CalEPA Regulated Site Portal, as discussed below:

- Matrix Service (500 W Collins Ave #A) is listed in the chemical storage facilities and hazardous waste generator programs with a start date of July 22, 2014. The following chemicals were reported at the site in 2021: used oil, liquefied oxygen, compressed oxygen, carbon dioxide, argon-carbon dioxide gas mixture, and acetylene. Four violations were noted during inspection in 2015, 2016 and 2018. These violations appear to be administrative in nature and all are recorded as returned to compliance.
- Matrix Service, Inc. (500W Collins Ave) is listed in the industrial facility storm water program as fabricated plate work (boiler shops) with a start date of June 30, 2007. Eleven violations were noted during annual inspections conducted 2011-2014 and 2020-2022. None of the violations appear to indicate a significant release has occurred.
- Property Lot (500 W Collins Ave) is listed as a cleanup program site (T10000018078) on file with GeoTracker with both the start date and end date listed as May 21, 1992. Refer to Section 4.1.5 for discussion of information available on Geotracker and to Section 5.2.6 for discussion of relevant records provided to Partner.

### *4.1.2 Health Department*

| ***Regulatory Agency Data*** | |
|---|---|
| **Name of Agency:** | Orange County Health Care Agency (OCHCA) |
| **Point of Contact:** | Liza Rodriguez |
| **Agency Address:** | 1241 East Dyer Road Suite 120, Santa Ana, California 92705 |
| **Agency Phone Number:** | (714) 288-2500 |
| **Date of Contact:** | May 4, 2022 |
| **Method of Communication:** | Email/Online |

**Summary of Communication:**

As of the date of this report, Partner has not received a records from the OCHCA for inclusion in this report.

### *4.1.3 Fire Department*

| ***Regulatory Agency Data*** |
|---|

| *Regulatory Agency Data* | |
|---|---|
| **Name of Agency:** | Orange Fire Department (OFD) |
| **Point of Contact:** | Barbara Reid |
| **Agency Address:** | 176 S Grand Street, Orange, California |
| **Agency Phone Number:** | (714) 288-2500 |
| **Date of Contact:** | May 28, 2022 |
| **Method of Communication:** | Email |

**Summary of Communication:**

No records regarding hazardous substance use, storage or releases, or the presence of USTs and AULs on the subject property were on file with the OFD.

### *4.1.4 Air Pollution Control Agency*

| *Regulatory Agency Data* | |
|---|---|
| **Name of Agency:** | South Coast Air Quality Management District (SCAQMD) |
| **Point of Contact:** | Colleen Pane |
| **Agency Address:** | 21865 Copley Drive, Diamond Bar, California |
| **Agency Phone Number:** | (909)-396-2000 |
| **Date of Contact:** | April 28, 2022 |
| **Method of Communication:** | Email/Online |

**Summary of Communication:**

According to records reviewed, Paint N' Place was issued the following permits: Spray Booth Paint and Solvent (1982), Spray Equipment Open Architectural (1983), Spray Booth Paint and Solvent (1987). The operations were associated with auto painting.

Additionally, asbestos was removed in 2002. The building was reportedly vacant at that time. No details on type or quantity of asbestos was reported.

### *4.1.5 Regional Water Quality Agency*

| *Regulatory Agency Data* | |
|---|---|
| **Name of Agency:** | Santa Ana Regional Water Quality Control Board (SARWQCB) |
| **Point of Contact:** | GeoTracker |
| **Agency Address:** | 3737 Main Street Suite 500 Riverside, California 92501 |
| **Agency Phone Number:** | (951) 782-4130 |
| **Date of Contact:** | April 28, 2022 |
| **Method of Communication:** | Online, Email |

**Summary of Communication:**

Cleanup program site Property Lot at 500 W Collins Ave (T0000018078) was identified during review of the GeoTracker online database. The lead regulator is identified as Orange County Local Oversight Program (LOP). Neither the potential contaminants of concern nor the potential media of concern are identified. The status is Case Closed as of 5/21/1992. No documents have been uploaded to the online database. Requests for records have been submitted to the SARWQCB and OCHCA, and responses are pending. As discussed in Section 5.2.6, Partner was provided a copy of a prior Phase I ESA that includes a limited description of the cleanup case.

### 4.1.6 Department of Toxic Substances Control

| *Regulatory Agency Data* | |
|---|---|
| **Name of Agency:** | California Department of Toxic Substances Control Cypress (DTSC) |
| **Point of Contact:** | Jone Barrio |
| **Agency Address:** | 5796 Corporate Avenue, Cypress, California 90630 |
| **Agency Phone Number:** | (714) 484-5368 |
| **Date of Contact:** | April 27, 2022 |
| **Method of Communication:** | Email, Online |

**Summary of Communication:**

The subject property was not identified on the EnviroStor online database.

Four EPA IDs were identified for the subject property during review of the Hazardous Waste Tracking System (HWTS):

- CAL000000506 – Gerrits Service (550 W Collins) The EPA ID was issued November 14, 1989 and expired June 30, 1996. No hazardous waste manifests have been recorded for this EPA ID.
- CAL000022251 – Paint N/ Place (500 W Collins) The EPA ID was issued May 9, 1990 and expired June 30, 1994. No hazardous waste manifests have been recorded for this EPA ID.
- CAL000238638 – California Diesel & Equipment Inc DBA Matrix Services (500 W Collins Ave) The EPA ID was issued April 29, 2002 and remains active. Many hazardous waste manifests have been recorded for this EPA ID from 2002 through 2021. The manifests document offsite disposal of the following: ALKALINE SOLUTION (PH>=12.5) W/O METALS; AQ SOL (2 < PH < 12.5) W ORG RESIDUES >= 10%; OFF-SPEC, AGED, OR SURPLUS INORGANICS; OTHER INORGANIC SOLID WASTE; OXYGENATED SOLVENTS; HYDROCARBON SOLVENTS; UNSPECIFIED SOLVENT MIXTURE; WASTE OIL AND MIXED OIL; UNSPECIFIED OIL-CONTAINING WASTE; LATEX WASTE; OFF-SPEC, AGED, OR SURPLUS ORGANICS; UNSPECIFIED ORGANIC LIQUID MIXTURE; OTHER ORGANIC SOLIDS; and LIQUIDS W PH<=2.
- CAL000251007 – Matrix Service Inc (500 W Collins Ave) The EPA ID was issued April 29, 2002 and expired June 30, 2003. No hazardous waste manifests have been recorded for this EPA ID.
- CAL000293329 – Matrix Service (500 W Collins Ave) The EPA ID was issued April 18, 2005 and expired June 30, 2005. No hazardous waste manifests have been recorded for this EPA ID.
- CAL000305754 – Matrix Service Inc (500W Collins Ave) The EPA ID was issued April 19, 2006 and expired June 30, 2010. One hazardous waste manifest is recorded for offsite disposal of OTHER INORGANIC SOLID WASTE in 2011.

### 4.1.7 Building Department

| *Regulatory Agency Data* | |
|---|---|
| **Name of Agency:** | City of Orange Building Department |
| **Point of Contact:** | Jennifer Connally |
| **Agency Address:** | 300 E. Chapman Avenue, Orange, California |
| **Agency Phone Number:** | (714) 744-7200 |
| **Date of Contact:** | May 9, 2022 |
| **Method of Communication:** | Email |

**Summary of Communication:**

Records were available for review, as further discussed in the following table.

| *Building Records Reviewed for 500 West Collins Avenue (Subject Property)* | | |
|---|---|---|
| **Year(s)** | **Owner/Applicant** | **Description** |
| 1966 | Commercial Shearing and Stamping | Electrical Permit, Plumbing, Toilet, lavatory, sink, floor drain, drinking fountain, urinal, & water heater, house Sewer |
| 1972 | Commercial Shearing and Stamping | Electrical Permit |
| 1982 | Paint N Place | Electrical Permit |
| 1985 | McFarland Towing | Electrical Permit |
| 1985 | Jerry Hill | One HP Motor |
| 1992 | Coombs Trust | Underground water line for private fire hydrant; Office Demolition & Renovation; Installation of nine light poles; Three trash enclosures and 1250 foot chain link fence all 8 feet high; Water, shower, kitchen sink, clothes washer, & water heater; Tenant improvements and H.C. Ramp; Light switches; Shower, lavatory, kitchen sink, disposal, clothes washer, & water heater |
| 2001 | Matrix Service | Underground Fire Line; New office building permit-19,870 sqft & New industrial Building-32,400 sqft; Fire Sprinklers for the new office building, 8 Fire Dampers for new office building; |
| 2002 | Matrix Service | Non-Illuminated Wall Sign Foam Letters |
| 2003 | Matrix Service | Fire Alarm System |
| 2007 | Matrix Service | Fire Sprinklers; 1st floor 1,608 sqft and 2nd floor 2800 sqft demo and install of non-bearing partition walls, office space, with T-bar, add new AC units on roof; |
| 2008 | Matrix Service | 2nd floor 1571 sf demo and install of non-bearing partition walls and new HVAC unit |

### *4.1.8 Planning Department*

| *Regulatory Agency Data* | |
|---|---|
| **Name of Agency:** | City of Orange Planning Department |
| **Point of Contact:** | Jennifer Connally |
| **Agency Address:** | 300 E. Chapman Avenue, Orange, California |
| **Agency Phone Number:** | (714) 744-7200 |
| **Date of Contact:** | May 9, 2022 |
| **Method of Communication:** | Email |
| **Summary of Communication:** | |
| Records were available for review, as further discussed in Building Department Section | |

### *4.1.9 Oil & Gas Exploration*

| *Regulatory Agency Data* | |
|---|---|
| **Name of Agency:** | Geologic Energy Management Division-Cal GEM (Formerly DOGGR) |
| **Point of Contact:** | Online |
| **Agency Address:** | 801 K Street, Sacramento, California |
| **Agency Phone Number:** | (916) 445-9686 |
| **Date of Contact:** | May 10, 2022 |
| **Method of Communication:** | Online |

**Summary of Communication:**

According to Cal Gem, no oil or gas wells are located on or adjoining to the subject property.

### *4.1.10 Assessor's Office*

| *Regulatory Agency Data* | |
|---|---|
| **Name of Agency:** | Orange County Assessor |
| **Point of Contact:** | Faxed |
| **Agency Address:** | 500 South Main Street 2nd Floor, Santa Ana, California 92868 |
| **Agency Phone Number:** | (714) 834-2727 |
| **Date of Contact:** | April 27, 2022 |
| **Method of Communication:** | Faxed Request |

**Summary of Communication:**

According to records reviewed, the subject property is identified by Assessor Parcel Numbers (APNs) 386-581-18 (northern parcel) and 386-561-02 (southern parcel). Matrix Service Inc. owns the northern parcel (since 2002) and leases the southern parcel. The current buildings were constructed in 2002 and total approximately 20,034 sf (Office Building) and a 32,400 sf (Metal Fabrication Warehouse). The two parcels total 6.0 acres.

Copies of pertinent documents obtained from the above-referenced regulatory agencies, if available, are included in Appendix B of this report.

## 4.2 Mapped Database Records Search

The regulatory database report provided by Environmental Risk Information Services (ERIS) documents the listing of sites identified on federal, state, county, city, and tribal (when applicable) standard source environmental databases within the approximate minimum search distance (AMSD) specified by ASTM E1527-13 and E1527-21. The data from these sources are updated as these data are released and integrated into one database. The information contained in this report was compiled from publicly available sources.

The environmental database information is used to identify environmental concerns in connection with the subject property. The listings also serve to identify the known indications of the storage, use, generation, disposal, or release of hazardous substance at the subject property and the potential for contaminants to migrate onto the subject property from off-site sources in groundwater or soil in the form of liquids or vapor.

Using the ASTM definition of migration, Partner considers the migration of hazardous substances or petroleum products in any form onto the subject property during the evaluation of each site listed on the radius report, which includes solid, liquid, and vapor.

### 4.2.1 Regulatory Database Summary

The following table lists the number of sites as categorized by the regulatory database within the prescribed AMSD. The locations of the sites are plotted utilizing a geographic information system, which geocodes the site addresses. The accuracy of the geocoded locations is approximately +/-300 feet.

***Radius Report Data***

| Database | AMSD Radius (mile) | Listings Identified | | Surrounding Area Sites of Concern |
|---|---|---|---|---|
| | | Subject Property | Adjoining Properties | |
| Federal NPL | 1.00 | N | N | N |
| Deleted NPL Site | 0.50 | N | N | N |
| Federal SEMS Site | 0.50 | N | N | N |
| Federal SEMS-ARCHIVE | 0.50 | N | N | N |
| Federal RCRA CORRACTS Facility | 1.00 | N | N | N |
| Federal RCRA TSDF Facility | 0.50 | N | N | N |
| Federal RCRA Generators Site (LQG, SQG, VSQG, CESQG) | Subject and Adjoining | **Y** | **Y** | N/A |
| Federal IC/EC Registries | Subject Property | N | N/A | N/A |
| Federal ERNS Site | Subject Property | N | N/A | N/A |
| State/Tribal Equivalent NPL | 1.00 | N | N | N |
| State/Tribal Equivalent CERCLIS | 1.00 | N | N | N |
| State/Tribal Landfill/Solid Waste Disposal Site | 0.50 | N | N | N |
| State/Tribal Leaking Storage Tank Site (LUST/LPST) | 0.50 | N | **Y** | N |
| State/Tribal Registered Storage Tank Sites (UST/AST) | Subject and Adjoining | N | **Y** | N/A |
| State/Tribal IC/EC Registries | Subject and Adjoining | N | N | N/A |
| State/Tribal Voluntary Cleanup Sites (VCP) | 0.50 | N | N | N |
| State/Tribal Spills | 0.125 | N | **Y** | N |
| Federal Brownfield Sites | 0.50 | N | N | N |
| State Brownfield Sites | 0.50 | N | N | N |
| State Cleanup Sites | 0.5 | **Y** | N | N |
| Industrial Cleanup Program Cases | 0.25 | **Y** | N | N |
| Additional Environmental Records | Varies | **Y** | **Y** | N |

### 4.2.2 Subject Property Listings

The subject property is identified as a Hazardous Waste Manifest Data (HAZNET), Historical Hazardous Waste Manifest Data (HIST MANIFEST), Orange County- Hazardous Waste Facility (HW ORANGE), Orange County- Industrial Cleanup Program Cases Listing (ICP ORANGE), Emissions (EMISSIONS), Facility Registry Service/Facility Index (FINDS/FRS), California Reporting System Hazardous Waste System (CERS HAZ),

Resource Recovery and Conservation Act Non-Generators (RCRA NON GEN), and GeoTracker Cleanup Program (CLEANUP SITES) site in the regulatory database report, as discussed below:

- The subject property, identified as Matrix Service Inc./California Diesel & Equipment Inc DBA Matrix Services Inc at 500 West Collins Avenue (#A), is reported as a HAZNET, FINDS/FRS, CERS HAZ, RCRA NON GEN, and HW ORANGE site in the database report for storing, bulking, and/or transfer off site of inorganic solid waste, organic solid waste, oxygenated solvents (acetone, butanol, ethyl acetate), hydrocarbon solvents (benzene, hexane, Stoddard), and waste oil/mixed oil. Manifest data for this site is further discussed in Section 4.1.6. Violations were reported, as discussed in Section 4.1.1, and all have returned to compliance. Based on the agency oversight, compliance, and lack of reported spills or releases, these listings are not expected to represent a significant environmental concern.
- The subject property, identified as Gerrits Service at 500 West Collins, is reported as a HAZNET site in the database report. No hazardous materials were listed or quantities reported. No violations or spills were reported. Based on the lack of spills or violations, this listing is not expected to represent a significant environmental concern.
- The subject property, identified as Property Lot at 500 West Collins Avenue, is reported in the database as an ICP ORANGE and CLEANUP SITE. According to the databases, a cleanup case involving halogenated solvents was issued regulatory closure on May 21, 1992. Partner has requested relevant records from the OCHCA and SARWQCB, and responses are pending. According to a prior Phase I ESA provided to Partner, three areas of impacted soil were identified and removed. Following the remediation of impacted soil, the case was closed on May 21, 1992. Based on remediation of the soil, apparent lack of groundwater impacts, regulatory oversight, and case closure, these listings are not expected to represent a significant environmental concern.
- The subject property, identified as Paint N' Place at 500 West Collins Avenue, is listed as a HIST MANIFEST, HAZNET, and EMISSIONS site. Manifest data for this site is further discussed in Section 4.1.6. Emissions to air, likely associated with paint booth operations, were reported in 1987 and 1990. Hazardous materials associated with the historical painting operations appear to have caused the impacted soil discussed above. Based on case closure and subsequent redevelopment of the property, these listings are not expected to represent a significant environmental concern at this time.

### *4.2.3 Adjoining Property Listings*

An adjoining property to the east is identified as a HAZNET, EMISSIONS, FINDS/FRS, CERS HAZ, RCRA NON GEN site in the regulatory database report, as discussed below:

- The property, identified as Bapko Metal Fabricators Inc at 838 North Cypress Street, is located adjoining to the east of the subject property. This site was reported as a generator of latex waste, metal dust, inorganic solid waste, oxygenated solvents and waste oil/mixed oil. Violations were reported for failure to submit annual reports from 2013-2016 and returned to compliance in 2017. Based on the down/cross gradient location, distance to the subject property, return to compliance and agency oversight, these listings are not expected to represent a significant environmental

concern and it is unlikely that a regulatory file review for this site would alter the findings of this assessment.

An adjoining property to the east is identified as a California Hazardous Materials Incident Report System (CHMIRS) site in the regulatory database report, as discussed below:

- The property, identified as SoCal Gas at 383 North Cypress Street, is located adjoining to the east of the subject property. A release of an unknown quantity of natural gas was reported in 2018 when a scissor lift struck a one-inch natural gas pipe. Based on the nature of the release (gas to air), this listing is not expected to represent a significant environmental concern and it is unlikely that a regulatory file review for this site would alter the findings of this assessment.

An adjoining property to the northwest is identified as a HAZNET site in the regulatory database report, as discussed below:

- The property, identified as Public Storage at 623 West Collins Avenue, is located adjoining to the northwest of the subject property. This site was reported as a generator of 0.25 tons off specification, aged or surplus organics. No violations or spills were reported. Based on the small quantity reported, nature of use, distance to the subject property, this listing is not expected to represent a significant environmental concern and it is unlikely that a regulatory file review for this site would alter the findings of this assessment.

An adjoining property to the northwest is identified as a FINDS/FRS, CERS HAZ, RCRA NON GEN site in the regulatory database report, as discussed below:

- The property, identified as AT&T Mobility at 623 West Collins Avenue, is located adjoining to the northwest of the subject property. No hazardous waste was reported. No violations or spills were reported. Based on the nature of use and distance to the subject property, these listings are not expected to represent a significant environmental concern and it is unlikely that a regulatory file review for this site would alter the findings of this assessment.

An adjoining property to the east is identified as a HAZNET site in the regulatory database report, as discussed below:

- The property, identified as STRATOFLIGHT Corp at 430 West Collins Avenue, is located adjoining to the east of the subject property. No hazardous waste was reported. No violations or spills were reported. Based on the down/cross gradient location nature of use, distance to the subject property, this listing is not expected to represent a significant environmental concern and it is unlikely that a regulatory file review for this site would alter the findings of this assessment.

An adjoining property to the east is identified as a HAZNET site in the regulatory database report, as discussed below:

- The property, identified as Direct Edge Media at 430 West Collins Avenue, is located adjoining to the east of the subject property. This site was reported as a generator of organic liquid mixture. No violations or spills were reported. Based on the down/cross gradient location, nature of use, distance to the subject property, this listing is not expected to represent a significant

environmental concern and it is unlikely that a regulatory file review for this site would alter the findings of this assessment

An adjoining property to the east is identified as a HAZNET site in the regulatory database report, as discussed below:

- The property, identified as Schultz Products Inc at 430 West Collins Avenue, is located adjoining to the east of the subject property. This site was reported as a generator of waste oil/mixed oil, liquids with halogenated organic solvents. No violations or spills were reported. Based on the down/cross gradient location, nature of use, distance to the subject property, this listing is not expected to represent a significant environmental concern and it is unlikely that a regulatory file review for this site would alter the findings of this assessment.

An adjoining property to the east is identified as a HAZNET and HIST MANIFEST site in the regulatory database report, as discussed below:

- The property, identified as Quality Aluminum Forge at 430 West Collins Avenue, is located adjoining to the east of the subject property. This site was reported as a generator of Oil/water separator sludge in 1993. Additionally, a HIST MANIFEST listing for this address (no facility name) had reported disposal of oil/water separation sludge in 1992. No violations or spills were reported. Based on the down/cross gradient location, nature of use, distance to the subject property, these listings are not expected to represent a significant environmental concern and it is unlikely that a regulatory file review for this site would alter the findings of this assessment.

An adjoining property to the east is identified as a CERS HAZ, RCRA NON GEN, FINDS/FRS site in the regulatory database report, as discussed below:

- The property, identified as Microflex Technologies at 430 West Collins Avenue, is located adjoining to the east of the subject property. This site was reported as a generator of other hazardous waste activities. No violations or spills were reported. Based on the down/cross gradient location, nature of use, distance to the subject property, these listings are not expected to represent a significant environmental concern and it is unlikely that a regulatory file review for this site would alter the findings of this assessment.

An adjoining property to the east is identified as a CHMIRS site in the regulatory database report, as discussed below:

- The property, identified as Southern California Edison at 430 Collins, is located adjoining to the east of the subject property. In 2002, a vehicle collided with a pole that had a transformer on top. The incident was reported as a release of non-PCB mineral oil that was contained and cleaned up by a contractor. Based on this information, this listing is not expected to represent a significant environmental concern and it is unlikely that a regulatory file review for this site would alter the findings of this assessment.

An adjoining property to the southeast is identified as an EMISSIONS site in the regulatory database report, as discussed below:

- The property, identified as Danly Engineering Co. at 794 North Cypress Street, is located adjoining to the southeast of the subject property. No hazardous waste was reported. No violations or spills were reported. Based on the down gradient location, distance to the subject property, this listing is not expected to represent a significant environmental concern and it is unlikely that a regulatory file review for this site would alter the findings of this assessment.

An adjoining property to the southeast is identified as a CERS HAZ, RCRA NON GEN, FINDS/FRS, Delisted C TNK site in the regulatory database report, as discussed below:

- The property, identified as Quality Aluminum Forge at 794 North Cypress Street, is located adjoining to the southeast of the subject property. This site was reported as a generator of other hazardous waste activities. Violations were reported for failure to provide required hazardous waste documents and failure to provide all information for a chemical tank system. No spills were reported. Based on the down gradient location and distance to the subject property, these listings are not expected to represent a significant environmental concern and it is unlikely that a regulatory file review for this site would alter the findings of this assessment.

An adjoining property to the southeast is identified as a CLEANUP SITES and ICP ORANGE, site in the regulatory database report, as discussed below:

- The property, identified as MAMCO/QAF Manufacturing at 814 North Cypress Street, is located adjoining to the southeast of the subject property. This site reported a release of waste oil on November 24, 1997 and was granted closure on the same day by the OCHCA. Based on the regulatory oversight and closure, cross- to down-gradient location, and distance to the subject property across the railroad tracks (at least 85 feet), these listings are not expected to represent a significant environmental concern and it is unlikely that a regulatory file review for this site would alter the findings of this assessment.

An adjoining property to the southeast is identified as an AST SWRCB, RCRA TSD, FINDS/FRS, AST Orange, LUST, EnviroStor, HAZNET site in the regulatory database report, as discussed below:

- The property, identified as Quality Aluminum Forge at 820 North Cypress Street, is located adjoining to the southeast of the subject property. This site reported a release of gasoline on February 2, 1987 during tank closure activities and was granted closure on April 4, 1988 by the OCHCA. Based on the regulatory oversight and closure, cross- to down-gradient location and distance to the site, these listings are not expected to represent a significant environmental concern and it is unlikely that a regulatory file review for this site would alter the findings of this assessment.

An adjoining property to the southeast is identified as a Toxic Release Inventory Site (TRIS) and ICIS site in the regulatory database report, as discussed below:

- The property, identified as Neuvant Forged Products/Neuvant Aerospace Corp. Forger Prod Div at 820 North Cypress Street, is located adjoining to the southeast of the subject property. This site was reported as a generator of nitric acid during metal fabrication activities. Regulated releases were reported, apparently to water and air. Based on the cross- to down-gradient location and distance to the subject property, these listings are not expected to represent a significant

environmental concern and it is unlikely that a regulatory file review for this site would alter the findings of this assessment.

An adjoining property to the north is identified as a RCRA SQG, TRIS, FINDS/FRS, HW ORANGE, CERS HAZ site in the regulatory database report, as discussed below:

- The property, identified as California Gasket & Rubber Corp. at 533 West Collins Avenue, is located adjoining to the north of the subject property. The site was reported as a manufacturer of rubber products and a generator of unspecified solvent mixture, unspecified aqueous solution, oil/water separation sludge and unspecified oil containing waste. Violations were reported for not properly labeling hazardous waste containers, failure to update business plan and returned to compliance in 2021. No spills were reported. Based on the distance to the subject property across West Collins Avenue, nature of use, distance to the subject property and no spills, these listings are not expected to represent a significant environmental concern and it is unlikely that a regulatory file review for this site would alter the findings of this assessment.

An adjoining property to the north is identified as a HAZNET site in the regulatory database report, as discussed below:

- The property, identified as Andy Gump at 533 West Collins Avenue, is located adjoining to the north of the subject property. No hazardous waste was reported. No violations or spills were reported. Based on the distance to the subject property across West Collins Avenue and no spills or violations, this listing is not expected to represent a significant environmental concern and it is unlikely that a regulatory file review for this site would alter the findings of this assessment.

An adjoining property to the north is identified as a HAZNET AND EMISSIONS site in the regulatory database report, as discussed below:

- The property, identified as Toyota of Orange Body Shop Inc at 533 West Collins Avenue, is located adjoining to the north of the subject property. No hazardous waste was reported. No violations or spills were reported. Based on the distance to the subject property across West Collins Avenue, nature of use, limited quantity and no spills or violations, these listings are not expected to represent a significant environmental concern and it is unlikely that a regulatory file review for this site would alter the findings of this assessment.

An adjoining property to the north is identified as a HAZNET and EMISSIONS site in the regulatory database report, as discussed below:

- The property, identified as America's Collision Center/MT Collision Centers/M2 Collision Centers/MV Plastics at 533 West Collins Avenue, is located adjoining to the north of the subject property. The site was reported as a generator of unspecified solvent mixture and unspecified aqueous solution. No violations or spills were reported. Based on the distance to the subject property across West Collins Avenue, nature of use, limited quantity and no spills or violations, these listings are not expected to represent a significant environmental concern and it is unlikely that a regulatory file review for this site would alter the findings of this assessment.

An adjoining property to the south is identified as a RCRA SQG, CLEANUP SITES, and ICP ORANGE site in the regulatory database report, as discussed below:

- The property, identified as Sun Manufacturing Inc. at 767 North Hariton Street, is located adjoining to the south of the subject property. A Trichloroethane (TCE) release was opened on November 5, 1991 and was closed on the same day by the OCHCA. Based on the cross- to down-gradient location, limited quantity, these listings are not expected to represent a significant environmental concern and it is unlikely that a regulatory file review for this site would alter the findings of this assessment.

An adjoining property to the south is identified as a HW ORANGE, EMISSIONS, RCRA NON GEN site in the regulatory database report, as discussed below:

- The property, identified as Old Town Fiberglass Inc. at 767 North Hariton Street, is located adjoining to the south of the subject property. No info on hazardous waste was reported. No violations or spills were reported. Based on the cross- to down-gradient location, distance to the subject property and limited quantity reported, these listings are not expected to represent a significant environmental concern and it is unlikely that a regulatory file review for this site would alter the findings of this assessment.

An adjoining property to the south is identified as an EMISSIONS site in the regulatory database report, as discussed below:

- The property, identified as Tropical Autobody Inc. at 767 North Hariton Street, is located adjoining to the south of the subject property. No info on hazardous waste was reported. No violations or spills were reported. Based on the cross- to down-gradient location, distance to the subject property, limited quantity, this listing is not expected to represent a significant environmental concern and it is unlikely that a regulatory file review for this site would alter the findings of this assessment.

An adjoining property to the northeast is identified as a CLEANUP SITES, AST ORANGE, AST, HW ORANGE, ICP ORANGE, CERS TANK, RCRA NON GEN site in the regulatory database report, as discussed below:

- The property, identified as Commercial Metal Forming/Orange County Metal Works at 341 West Collins Avenue, is located adjoining to the south of the subject property. A waste oil case release was opened on September 26, 1991 and was closed on the same day by the OCHCA. Violations were reported for unmarked drum, failure to conduct annual training, failure to conduct spill prevention briefings, failure to provide appropriate secondary containment and returned to compliance on May 9, 2019. Based on the distance to the subject property across West Collins Avenue, return to compliance and agency oversight, these listings are not expected to represent a significant environmental concern and it is unlikely that a regulatory file review for this site would alter the findings of this assessment.

An adjoining property to the south is identified as a CERS HAZ, RCRA SQG site in the regulatory database report, as discussed below:

- The property, identified as ACS Hydraulics at 756 North Hariton Street, is located adjoining to the south of the subject property. Violations were reported for open hazardous waste storage container in 2013 and returned to compliance after container was sealed. No spills were reported. Based on the cross- to down-gradient location, distance to the subject property across North Nicholas Avenue, and limited quantity reported, these listings are not expected to represent a significant environmental concern and it is unlikely that a regulatory file review for this site would alter the findings of this assessment.

An adjoining property to the west is identified as a HIST TANK, Delisted Tank, CLEANUP SITES, HHSS, UST, ICP ORANGE, CERS TANK, RCRA NON GEN, RCRA SQG, UST SWEEPS site in the regulatory database report, as discussed below:

- The property, identified as Orange Unified Maintenance Yard at 726 West Collins Avenue, is located adjoining to the west of the subject property. According to the database listings and records available on GeoTracker, a Diesel and waste oil release was discovered during tank removal activities on February 5, 1997, which was reported to impact soil only and was reported to the SAWQCB. Eleven (11) underground storage tanks (USTs) containing Diesel, Gasoline Waste Oil were removed on February 5, 1997, when the leak was discovered. Under direction of Orange County Fire Department (OCF), 191.5 tons of contaminated soil was removed off the property. Before and after contaminated soil was removed, confirmation samples were taken underneath the tanks and product lines. Soil samples were analyzed for Benzene, Toluene, Ethylbenzene, Total Petroleum Hydrocarbons (TPH) as gasoline/diesel, Total Recoverable Petroleum Hydrocarbons (TRPH), Methyl Tertiary Butyl Ether (MTBE) and Volatile Organic Compounds (VOCs). After contaminated soil was removed, TPH diesel was reported up to 1.4 parts per million (ppm). All other chemicals were reported to be non-detect. As a result, No Further Action (NFA) was granted by the SARWQCB on July 8, 1997. Based on the soil remediation activities, and agency oversight, and regulatory closure, these listings are not expected to represent a significant environmental concern and it is unlikely that additional regulatory file review for this site would alter the findings of this assessment.

Based on the findings, vapor migration is not expected to represent a significant environmental concern at this time.

### *4.2.4 Surrounding Area Listings of Concern to Subject Property*

No sites of concern are identified in the regulatory database report.

Based on the findings, vapor migration is not expected to represent a significant environmental concern at this time.

### *4.2.5 Unplottable Listings*

No unplottable listings of concern are identified in the regulatory database report.

A copy of the regulatory database report is included in Appendix C of this report.

# 5.0 USER PROVIDED INFORMATION AND INTERVIEWS

In order to qualify for one of the *Landowner Liability Protections (LLPs)* offered by the Small Business Liability Relief and Brownfields Revitalization Act of 2001 (the *Brownfields Amendments*), the *User* must conduct the following inquiries required by 40 CFR 312.25, 312.28, 312.29, 312.30, and 312.31. The *User* should provide the following information to the *environmental professional*. Failure to provide this information could result in a determination that *all appropriate inquiries* is not complete. The *User* is asked to provide information or knowledge of the following:

- Review Title and Judicial Records for Environmental Liens and AULs
- Specialized Knowledge or Experience of the User
- Actual Knowledge of the User
- Reason for Significantly Lower Purchase Price
- Commonly Known or *Reasonably Ascertainable* information
- Degree of Obviousness
- Reason for Preparation of this Phase I ESA

Fulfillment of these user responsibilities is key to qualification for the identified defenses to CERCLA liability. Partner requested our Client to provide information to satisfy User Responsibilities as identified in Section 6 of the ASTM guidance.

Pursuant to ASTM E1527-13 and E1527-21, Partner requested the following site information from Matrix Service Company (User of this report).

| ***User Responsibilities*** | | |
|---|---|---|
| **Item** | **Provided By User** | **Not Provided By User** |
| AAI User Questionnaire | **X** | |
| Title Records, Environmental Liens, and AULs | | **X** |
| Specialized Knowledge | | **X** |
| Actual Knowledge | | **X** |
| Valuation Reduction for Environmental Issues | | **X** |
| Identification of Key Site Manager | **X** | |
| Reason for Performing Phase I ESA | **X** | |
| Prior Environmental Reports | **X** | |

## 5.1 Interviews

### *5.1.1 Interview with Owner*

The owner of the subject property since 2002, identified as Matrix Service Inc, was not available to be interviewed at the time of the assessment. Mr. Justin Sheets, owner representative, provided information via questionnaire.

### 5.1.2 Interview with Report User

Please refer to Section 5.2 below for information requested from the Report User. Mr. Sheets, as a representative of the owner/User, completed the AAI User Questionnaire. Some of the information requested was not received prior to the issuance of this report. The lack of this information is not considered to represent a significant data gap.

### 5.1.3 Interview with Key Site Manager

Mr. Kevin Ruggieri, key site manager, indicated that he had no information pertaining to any pending, threatened, or past litigation relevant to hazardous substances or petroleum products in, on, or from the subject property; any pending, threatened, or past administrative proceedings relevant to hazardous substances or petroleum products in, on, or from the subject property; or any notices from a governmental entity regarding any possible violation of environmental laws or possible liability relating to hazardous substances or petroleum products.

According to Mr. Kevin Ruggieri, there are no USTs, clarifiers, oil/water separators or groundwater monitoring wells on the subject property to the best of his knowledge. Hazardous waste is generated onsite as further discussed in Section 4.2 and Section 6.0.

### 5.1.4 Interviews with Past Owners, Operators, and Occupants

Interviews with past owners, operators and occupants were not conducted since information regarding the potential for contamination at the subject property was obtained from other sources.

## 5.2 User Provided Information

### 5.2.1 Title Records, Environmental Liens, and AULs

Partner was not provided with title records or environmental lien and AUL information for review as part of this assessment.

### 5.2.2 Specialized Knowledge

No specialized knowledge of environmental conditions associated with the subject property was provided by the User at the time of the assessment.

### 5.2.3 Actual Knowledge of the User

No actual knowledge of any environmental lien or AULs encumbering the subject property or in connection with the subject property was provided by the User at the time of the assessment.

### 5.2.4 Valuation Reduction for Environmental Issues

The User was not aware of any reductions in property value due to environmental issues.

### 5.2.5 Commonly Known or Reasonably Ascertainable Information

The User provided a prior Phase I ESA, as further discussed in Section 5.2.6.

### 5.2.6 Previous Reports and Other Provided Documentation

The following information was provided to Partner for review during the course of this assessment:

*Phase I Environmental Site Assessment*, Aaron & Wright Technical Services (March 8, 2005)

Aaron & Wright Technical Services (Aaron & Wright) prepared this report on behalf of LaSalle Bank National Association. The assessment was reportedly performed in accordance with ASTM Standard E1527-00. The assessment consisted of a site reconnaissance, interviews with knowledgeable personnel, review of historical information, a review of federal, state and local regulatory databases and included a limited asbestos survey, a limited lead paint survey. Pertinent information contained in this report is summarized below:

- At the time of the 2005 assessment, the subject property was occupied by Matrix Service Company consisting of a two-story office building and a single-story warehouse which were built in 2002.
- According to the Aaron & Wright Report, the subject property was formerly occupied by a metal fabrication business from 1966 to 1981.
- Aaron & Wright reported that in 1990, volatile organic compounds (VOCs) were discovered impacting soil in three areas of the property. Impacted soil was removed offsite. The subject property was subsequently granted closure by the OCHCA on May 21, 1992. No relevant documentation was attached to the copy of the report provided to Partner.
- Aaron & Wright reported that a Phase I Environmental Site Assessment from 2001 identified several recognized environmental conditions (RECs) including a hydraulic lift, a former auto body shop, a former railroad spur, abandonment of 40 drums of ink solvent on the south side of property in 1987 along with asbestos containing materials (ACM). A copy of this report was not provided to Partner.
- Aaron & Wright also reported that a Phase II was conducted to investigate the findings of the 2001 Phase I. The Phase II included advancement of ten soil borings, and "no significant contamination was discovered." Aaron & Wright determined that the historical usage of the subject property was considered a historical REC (HREC). A copy of this report was not provided to Partner.

Aaron & Wright identified no RECs and recommended no further investigation.

*Hazardous Waste Inventory Sheet*, Matrix Service Inc (April 26, 2022)

The following Hazardous Waste Inventory was reported:

- Acetylene-located outside fabrication shop behind office building. The max daily amount is 1,680 Cubic Feet.
- Argon-located outside fabrication shop behind office building. The max daily amount is 1,100 Cubic Feet.
- CO2-in bottle racks on east side of fabrication shop. The max daily amount is 1,680 Cubic Feet.
- O2-in bottle racks on east side of fabrication shop. The max daily amount is 1,680 Cubic Feet.

- O2-in bottle racks on east side of fabrication shop. The max daily amount is 92 gallons.
- Propane-located outside fabrication shop behind office building. The max daily amount is 120 gallons
- Used Oil-located outside fabrication shop behind office building. The max daily amount is 150 gallons

*Industrial Facility Inspection*, City of Orange National Pollutant Discharge Elimination System (NPDES) (April 7, 2022)

The following was reported by the City of Orange NPDES:

- Outdoor area is kept neat and clean through daily site walks and as needed cleaning
- Finished and raw products are loaded and/or unloaded onto trucks outside
- Metals awaiting final production are stored outside
- Spill prevention, control and clean up absorbent is available onsite
- Annual training is conducted for employees on implementing Storm Water Pollution Prevention Practices
- No violations were noted during inspection

Copies of pertinent pages reviewed are included in Appendix B of this report.

# 6.0 SITE RECONNAISSANCE

The weather at the time of the site visit was overcast. Refer to Section 1.5 for limitations encountered during the field reconnaissance and Sections 2.1 and 2.2 for subject property operations. The table below provides the site assessment details:

| *Site Assessment Data* | |
|---|---|
| **Site Assessment Performed By:** | Jason Alcaraz |
| **Site Assessment Conducted On:** | April 28, 2022 |

The table below provides the subject property personnel interviewed during the field reconnaissance:

| *Site Visit Personnel for 500 West Collins Avenue (Subject Property)* | | | |
|---|---|---|---|
| **Name** | **Title/Role** | **Contact Number** | **Site Walk* Yes/No** |
| Kevin Ruggieri | Key Site Manager | (562) 252-5988 | Yes |
| Alan Updyke | COO | (520) 488-0611 | Yes |

* Accompanied Partner during the field reconnaissance activities and provided information pertaining to the current operations and maintenance of the subject property

No environmental concerns were identified during the onsite reconnaissance.

## 6.1 General Site Characteristics

### *6.1.1 Solid Waste Disposal*

Solid waste generated at the subject property is disposed of in commercial dumpsters located on northwest side on the subject property. No evidence of illegal dumping of solid waste was observed during the Partner site reconnaissance.

### *6.1.2 Sewage Discharge and Disposal*

Sanitary discharges from the subject property are directed to an onsite septic system, as further discussed in Section 6.1.7.

### *6.1.3 Stormwater and Surface Water Drainage*

Site stormwater drains from roofs, landscaped areas, and paved areas and is directed to on-site stormwater drains connected to a Hayward Cartridge Filtration System located on the southwest side of the subject property. After filtration, the stormwater is discharged into the public sewer system.

### *6.1.4 Source of Heating and Cooling*

Heating and cooling systems as well as domestic hot water equipment are fueled by electricity provided by Southern California Edison. The mechanical system is rooftop-mounted HVAC unit on the office building. Hot water is provided by an electric hot water heater located on first floor of office building.

### *6.1.5 Wells and Cisterns*

No aboveground evidence of wells or cisterns was observed during the site reconnaissance.

### 6.1.6 Wastewater

Domestic wastewater generated at the subject property is disposed by means of a filtration system that drains into the municipal sewer system.

### 6.1.7 Septic Systems

No septic systems were observed or reported on the subject property.

### 6.1.8 Additional Site Observations

No additional general site characteristics were observed during the site reconnaissance.

## 6.2 Potential Environmental Hazards

### 6.2.1 Hazardous Substances and Petroleum Products Used or Stored at the Subject Property

Partner identified hazardous substances used, stored, and/or generated on the subject property as noted in the following table:

***Hazardous Substances and/or Petroleum Products Noted Onsite***

| Substance | Container Type | Quantity/ Size | Location | Nature of Use | Secondary Containment | Environmental Concern |
|---|---|---|---|---|---|---|
| Hexavalent Chromium | Metal Drum | 2x 55-gallon | South side of warehouse | Metal Fabrication | No | No |
| Metal Waste | Metal Drum | 1x 55-gallon | Outside southside of warehouse | Metal Fabrication | No | No |
| Diesel | Metal container | 1x appx. 50-gallon | East side outside of warehouse | Mobile fueling | Yes | No |
| Various-hazardous wastes | Metal Drums | 4x 30-gallon and 6x 55-gallon | Northeast side outside of warehouse | Metal Fabrication | No | No |
| Fuel | Plastic container | 5-gallon containers | East of warehouse | Mobile fueling | No | No |

The materials were found to be properly labeled and stored at the time of the assessment with no signs of leaks, stains, or spills. Secondary containment is not provided for the storage drums. Based on the nature of use, overall small quantities observed, and lack of signs of leaks, spills or stains these materials are not expected to represent a significant environmental concern.

### 6.2.2 Aboveground & Underground Hazardous Substance or Petroleum Product Storage Tanks (ASTs/USTs)

Partner observed one 150-gallon aboveground storage tank (AST) for the storage of waste oil on the subject property. The AST is located on the west side of the warehouse of the subject property. According to the Aaron & Wright Environmental Site Assessment dated March 8, 2005, the AST was installed by at least 2005. No staining, leaks or spills were noted in the vicinity of the AST.

Copies of pertinent documents are included in Appendix B of this report.

### 6.2.3 Evidence of Releases

No spills, stains or other indications that a surficial release has occurred at the subject property were observed.

### 6.2.4 Polychlorinated Biphenyls (PCBs)-Containing Items

Older transformers and other electrical equipment could contain PCBs at a level that subjects them to regulation by the U.S. EPA. PCBs in electrical equipment are controlled by United States Environmental Protection Agency regulations 40 CFR, Part 761. Under the regulations, there are three categories into which electrical equipment can be classified: 1) Less than 50 parts per million (ppm) of PCBs – "*Non-PCB;*" 2) 50 ppm-500 ppm – "*PCB-Contaminated;*" and, 3) Greater than 500 ppm – "*PCB-Containing.*" The manufacture, process, or distribution in commerce or use of any PCB in any manner other than in a totally enclosed manner was prohibited after July 2, 1979.

The on-site reconnaissance included observations of indoor and outdoor transformers and other hydraulic equipment that may contain PCBs as tabulated below:

| *Transformers and Hydraulic Equipment* | | | | |
|---|---|---|---|---|
| **Type of Equipment** | **Location** | **Number** | **PCB Containing** | **Concern** |
| **Pad-Mounted Transformers** | Northeast of warehouse | 1 | Unlikely | N |
| **Pole-Mounted Transformers** | NA | NA | | N |
| **Hydraulic Elevators** | NA | NA | | N |
| **Hoists or Lifts** | NA | NA | | N |
| **Dock Levelers** | NA | NA | | N |
| **Balers** | NA | NA | | N |

The transformer is not labeled indicating PCB content. No staining or leakage was observed in the vicinity of the transformer. Based on the good condition of the equipment, the transformer is not expected to represent a significant environmental concern.

### 6.2.5 Strong, Pungent, or Noxious Odors

No strong, pungent or noxious odors were evident during the site reconnaissance.

### 6.2.6 Pools of Liquid

No pools of liquid were observed on the subject property during the site reconnaissance.

### 6.2.7 Drains, Sumps, and Clarifiers

No sumps or clarifiers were observed on the subject property. Partner observed the following drain located on the subject property:

| *Drains, Sumps, and Clarifiers Observed Onsite* | | | |
|---|---|---|---|
| | **Floor Drain(s)** | **Sump(s)** | **Clarifier(s)** |
| **Number Observed:** | One | NA | NA |
| **Location:** | Southwest | NA | NA |
| **Point of Discharge:** | Public Sewer | NA | NA |
| **Sealed/Bermed:** | Yes | NA | NA |

### 6.2.8 Pits, Ponds, and Lagoons

No pits, ponds or lagoons were observed on the subject property.

### 6.2.9 Stressed Vegetation

No stressed vegetation was observed on the subject property.

### 6.2.10 Additional Potential Environmental Hazards

No additional environmental hazards, including landfill activities or radiological hazards, were observed.

## 6.3 Non-Scope ASTM Considerations

### 6.3.1 Asbestos-Containing Materials (ACMs)

Asbestos is the name given to a number of naturally occurring, fibrous silicate minerals mined for their useful properties such as thermal insulation, chemical and thermal stability, and high tensile strength. The Occupational Safety and Health Administration (OSHA) regulation 29 CFR 1926.1101 requires certain construction materials to be presumed to contain asbestos, for purposes of this regulation. All thermal system insulation (TSI), surfacing material, and asphalt/vinyl flooring that are present in a building that have not been appropriately tested are "presumed asbestos-containing material" (PACM).

The subject property buildings were constructed in 2002. As such, an asbestos evaluation was not required by the Client's scope of services; however, please refer to the table below for observed materials that would be considered suspect ACMs in the event of a thorough survey:

***Suspect ACMs***

| Suspect ACM | Location | Friable Yes/No | Physical Condition |
|---|---|---|---|
| Drywall Systems | Throughout Office Building Interior | No | Good |
| Floor Tiles | Throughout Building Interior | No | Good |
| Floor Tile Mastic | Throughout Building Interior | No | Good |
| Acoustical Ceiling Tile | Throughout Building Exterior | Yes | Good |

The limited visual survey consisted of noting observable materials (materials which were readily accessible and visible during the course of the site reconnaissance) that are commonly known to potentially contain asbestos. This activity was not designed to discover all sources of suspect ACM, PACM, or asbestos at the site; or to comply with any regulations and/or laws relative to planned disturbance of building materials such as renovation or demolition, or any other regulatory purpose. Rather, it is intended to give the User an indication if significant (significant due to quantity, accessibility, or condition) potential sources of ACM or PACM are present at the subject property. Additional sampling, assessment, and evaluation will be warranted for any other use.

### 6.3.2 Lead-Based Paint (LBP)

Lead is a highly toxic metal that affects virtually every system of the body. LBP is defined as any paint, varnish, stain, or other applied coating that has 1 mg/cm$^2$ (or 5,000 ug/g or 0.5% by weight) or more of lead. Congress passed the Residential Lead-Based Paint Hazard Reduction Act of 1992, also known as "Title X", to protect families from exposure to lead from paint, dust, and soil. Under Section 1017 of Title X, intact LBP on most walls and ceilings is not considered a "hazard," although the condition of the paint

should be monitored and maintained to ensure that it does not become deteriorated. Further, Section 1018 of this law directed the Housing and Urban Development (HUD) and the US EPA to require the disclosure of known information on LBP and LBP hazards before the sale or lease of most housing built before 1978.

It is unlikely that LBP is present in buildings constructed after 1977. Therefore, due to the age of the subject property buildings, it is unlikely that LBP is present.

Actual material samples would need to be collected in order to determine if LBP is present.

### *6.3.3 Radon*

Radon is a colorless, odorless, naturally occurring, radioactive, inert, gaseous element formed by radioactive decay of radium (Ra) atoms. The US EPA has prepared a map to assist National, State, and local organizations to target their resources and to implement radon-resistant building codes. The map divides the country into three Radon Zones, according to the table below:

| *EPA Radon Zones* | | |
|---|---|---|
| **EPA Zones** | **Average Predicted Radon Levels** | **Potential** |
| Zone 1 | Exceed 4.0 pCi/L | Highest |
| Zone 2 | Between 2.0 and 4.0 pCi/L | Moderate |
| Zone 3 | Less than 2.0 pCi/L | Low |

It is important to note that the EPA has found homes with elevated levels of radon in all three zones, and the US EPA recommends site-specific testing in order to determine radon levels at a specific location. However, the map does give a valuable indication of the propensity of radon gas accumulation in structures.

Radon sampling was not conducted as part of this assessment. Review of the US EPA Map of Radon Zones places the subject property in Zone 3. Based upon the radon zone classification, radon is not considered to be a significant environmental concern.

### *6.3.4 Lead in Drinking Water*

According to available information, a public water system operated by the Orange Department of Public Works and Engineering serves the subject property vicinity. The sources of public water for the City of Orange are groundwater drawn from 12 municipal wells drilled about 1000 feet into the Santa Ana River Aquifer. Well water goes directly into the distribution system, is disinfected with chlorine and meets all state regulations. The second source is water imported by the Metropolitan Water District, from the Colorado River and from northern California (San Francisco-San Joaquin Bay Delta). Metropolitan water is filtered and disinfected with chloramines. Orange also purchases a small amount of water from the Serrano Water District. This source is primarily treated surface water, but also includes local treated well water.

According to the 2021 Annual Water Quality Report, water supplied to the subject property is in compliance with all State and Federal regulations pertaining to drinking water standards, including lead and copper. Water sampling was not conducted to verify water quality.

### *6.3.5 Mold*

Molds are microscopic organisms found virtually everywhere, indoors and outdoors. Mold will grow and multiply under the right conditions, needing only sufficient moisture (e.g., in the form of very high humidity, condensation, or water from a leaking pipe, etc.) and organic material (e.g., ceiling tile, drywall, paper, or natural fiber carpet padding).

Partner observed accessible, interior areas for the subject property buildings for significant evidence of mold growth with the exceptions detailed in Section 1.5 of this report; however, this ESA should not be used as a mold survey or inspection. Additionally, this limited assessment was not designed to assess all areas of potential mold growth that may be affected by mold growth on the subject property. Rather, it is intended to give the client an indication as to whether or not conspicuous (based on observed areas) mold growth is present at the subject property. This evaluation did not include a review of pipe chases, mechanical systems, or areas behind enclosed walls and ceilings.

No obvious indications of water damage or mold growth were observed during Partner's visual assessment.

### *6.3.6 Wetlands*

The subject property does not appear to be a designated wetland area, based on information obtained from the United States Fish & Wildlife Service; however, a comprehensive wetlands survey would be required in order to formally determine actual wetlands on the subject property. No surface impoundments, wetlands, natural catch basins, settling ponds, or lagoons are located on the subject property.

## 6.4 Adjoining Property Reconnaissance

The adjoining property reconnaissance consisted of observing the adjoining properties from the subject property premises. No items of environmental concern were identified on the adjoining properties during the site assessment, including hazardous substances, petroleum products, ASTs, USTs, evidence of releases, PCBs, strong or noxious odors, pools of liquids, sumps or clarifiers, pits or lagoons, stressed vegetation, or any other potential environmental hazards.

# 7.0 VAPOR ENCROACHMENT CONDITIONS

Partner conducted a limited non-intrusive vapor screening on the subject property to identify, to the extent feasible, the potential for vapor encroachment conditions (VECs) in connection with the subject property. This included consideration of chemicals of concern (COC) that may migrate as vapors into the subsurface of the subject property as a result of contaminated soil and groundwater on or near the property.

This screening utilized readily available data sources previously discussed in this Phase I ESA that includes:

- the physical setting of the subject property (Section 2.4),
- standard historical sources for the subject property, adjoining, and surrounding area (Section 3.0),
- known or potentially contaminated sites as identified from information from regulatory agencies and sites on Federal, State, tribal and local databases (Section 4.0), and
- information from the site reconnaissance (Section 6.0) of the subject property and observations of the surrounding properties.

The results of our data collection, reconnaissance, and analysis are tabulated below:

| *Potential for Vapor Encroachment to Impact the Subject Property* | |
|---|---|
| **Area of Concern** | **Likely or Known VEC to Subject Property** |
| Subject Property Existing Operations or Conditions | None identified that impact the subject property. |
| Historical Uses of the Subject Property | None identified that impact the subject property. |
| Adjoining Property Operations or Existing Conditions | None identified that impact the subject property. |
| Historical Uses of Adjoining Properties or Nearby Properties | None identified that impact the subject property. |
| Regulatory Review of sites identified on Federal, State, tribal and Local Environmental Databases which were located in the AMSD | None identified that impact the subject property. |

Based on the findings of the limited non-intrusive vapor screening, vapor intrusion is unlikely to be an issue of concern in connection with the existing structures on the subject property. As such, no further assessment is recommended at this time.

# 8.0 FINDINGS AND CONCLUSIONS

## Findings and Opinions

### *Recognized Environmental Condition*

A *recognized environmental condition (REC)* refers to the presence of hazardous substances or petroleum products in, on, or at the subject property due to a release to the environment; the likely presence of hazardous substances or petroleum products in, on, or at the subject property due to a release or likely release to the environment; or the presence of hazardous substances or petroleum products in, on, or at the subject property under conditions that pose a material threat of a future release to the environment. The following was identified during the course of this assessment:

- Partner did not identify any RECs during the course of this assessment.

### *Controlled Recognized Environmental Condition*

A *controlled recognized environmental condition (CREC)* refers to a REC affecting the subject property that has been addressed to the satisfaction of the applicable regulatory authority or authorities with hazardous substances or petroleum products allowed to remain in place subject to implementation of required controls (for example, activity and use limitations or other property use limitations). The following was identified during the course of this assessment:

- Partner did not identify any CRECs during the course of this assessment.

### *Historical Recognized Environmental Condition*

A *historical recognized environmental condition (HREC)* refers to a previous release of hazardous substances or petroleum products affecting the subject property that has been addressed to the satisfaction of the applicable regulatory authority or authorities and meeting unrestricted use criteria established by the applicable regulatory authority or authorities without subjecting the subject property to any controls (for example, activity and use limitations or other property use limitations). The following was identified during the course of this assessment:

- Property Lot (500 W Collins Ave) is listed as a cleanup program site (T10000018078) involving release of halogenated solvents. This case was issued regulatory closure on May 21, 1992. Limited information regarding the case is available on the GeoTracker online database, and the OCHCA is identified as the LOP. Partner has requested records from the OCHCA and SARWQCB, and responses are pending. According to a prior Phase I ESA provided to Partner, three areas of impacted soil were identified and removed. Case closure was issued following the remediation of impacted soil. Relevant documents were not appended to the report provided to Partner. Based on the reported remediation of the soil, apparent lack of groundwater impacts, regulatory oversight, and case closure, these listings are not expected to represent a REC at this time.

### *Business Environmental Risk*

A *Business Environmental Risks (BER)* is a risk which can have a material environmental or environmentally driven impact on the business associated with the current or planned use of commercial real estate, not

necessarily related to those environmental issues required to be investigated in this practice. The following was identified during the course of this assessment:

- Despite the age of the buildings, there is a potential that ACM and/or LBP are present. Readily visible suspect ACMs and painted surfaces were observed in good condition. A few areas of the building materials including ceiling tiles, however, were noted during the assessment to be broken, chipped, and/or have signs of water damage. Should these materials be replaced, the identified suspect ACMs would need to be sampled to confirm the presence or absence of asbestos prior to any renovation or demolition activities to prevent potential exposure to workers and/or building occupants.

### *Significant Data Gaps*

No significant data gaps affecting the ability of the Environmental Professional to identify a REC were encountered during this assessment.

- Partner submitted FOIA requests to the OCHCA and the SARWQCB for information pertaining to the closed cleanup case. As of this writing, these agencies have not responded to Partner's request. The absence of a review of these records is not expected to alter the findings of this assessment; however, if issues of an environmental concern are identified upon review of these documents, Partner will issue an addendum to this report.

## Conclusions and Recommendations

Partner has performed a Phase I Environmental Site Assessment in conformance with the scope and limitations of ASTM Practice E1527-13 and E1527-21 of 500 West Collins Avenue in Orange Orange County, California (the "subject property"). Any exceptions to, or deletions from, this practice are described in Section 1.5 of this report.

This assessment has revealed no evidence of RECs or CRECs in connection with the subject property; however, and HREC and BERs were identified. Based on the conclusions of this assessment, Partner recommends no further investigation of the subject property at this time.

- The pending OCHCA and SARWQCB records should be obtained to confirm the findings of the Prior Phase I ESA.

# 9.0 SIGNATURES OF ENVIRONMENTAL PROFESSIONALS

Partner has performed a Phase I Environmental Site Assessment of the property located at 500 West Collins Avenue in Orange, Orange County, California in conformance with the scope and limitations of the protocol and the limitations stated earlier in this report. Exceptions to or deletions from this protocol are discussed earlier in this report.

By signing below, Partner declares that, to the best of our professional knowledge and belief, we meet the definition of *Environmental Professional* as defined in §312.10 of 40 CFR §312. Partner has the specific qualifications based on education, training, and experience to assess a *property* of the nature, history, and setting of the subject *property*. Partner has developed and performed the all appropriate inquiries in conformance with the standards and practices set forth in 40 CFR Part 312.

Prepared By:



Jason Alcaraz
Environmental Professional/Geologist

Reviewed By:



Erin Basel
Senior Author

# 10.0 REFERENCES

**Reference Documents**

American Society for Testing and Materials, Standard Practice for Environmental Site Assessments: Phase I Environmental Site Assessment Process, ASTM Designation: E1527-13 and E1527-21.

Environmental Risk Information Services (ERIS), Radius Report, April 2022

Federal Emergency Management Agency, Federal Insurance Administration, National Flood Insurance Program, Flood Insurance Map, accessed via internet, April 2022

United States Department of Agriculture, Natural Resources Conservation Service, accessed via internet, April 2022

United States Department of Agriculture, Natural Resources Conservation Service, Web Soil Survey, accessed via the internet, April 2022

United States Environmental Protection Agency, EPA Map of Radon Zones (Document EPA-402-R-93-071), accessed via the internet, April 2022

United States Geological Survey, accessed via the Internet, April 2022

United States Geological Survey Topographic Map 1995, 7.5-minute series, accessed via internet, April 2022

# FIGURES

1 SITE LOCATION MAP

2 SITE PLAN

3 TOPOGRAPHIC MAP

PARTNER

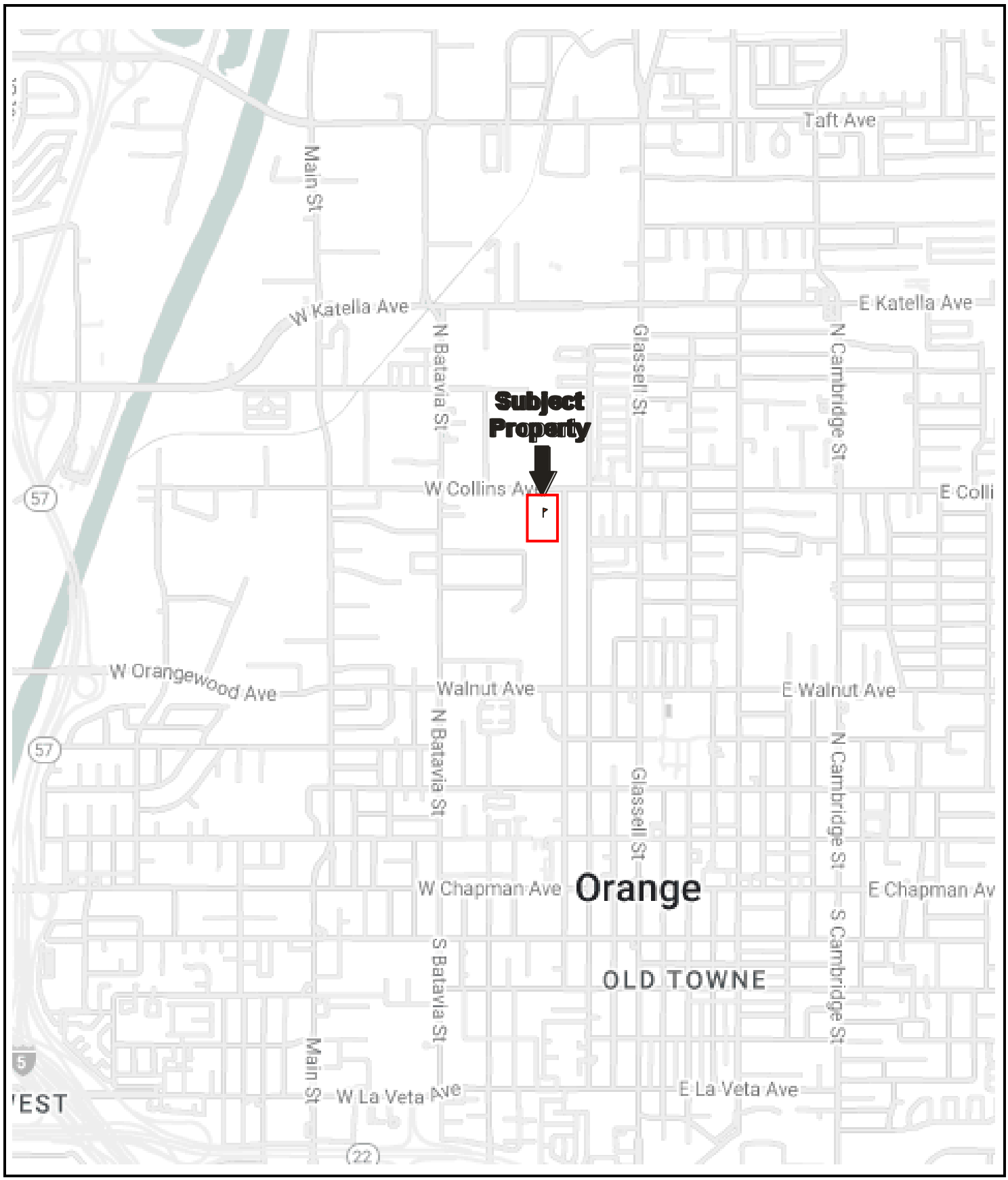


N

Drawing Not To Scale

KEY:
Subject Property

**FIGURE 1: SITE LOCATION MAP**
**Project No. 22.368323.1**

PARTNER




**FIGURE 2: SITE PLAN**
**Project No. 22.368323.1**

PARTNER




N

USGS 7.5 Minute *Orange, California* Quadrangle
Created: 1988/Revised: 2022

KEY:
Subject Property

**FIGURE 3: TOPOGRAPHIC MAP**
**Project No. 22.368323.1**

PARTNER

# APPENDIX A: SITE PHOTOGRAPHS



1. View of subject property office building looking southeast.



2. View of east side of subject property across train tracks



3. Inside Matrix first floor office area



4. First floor hallway




5. Lower-level Evacuation Map



6. First floor water heater and janitors' closet



7. Second floor offices




8. Upper-level Evacuation Map



9. Metal fabrication Shop



10. Office and bathrooms in metal fabrication shop




11. Spill absorbent on secondary containment



12. Metal storage container fabrication



13. 55-gallon hazardous waste drums inside warehouse



14. Metal Waste south of warehouse




15. View inside warehouse looking northwest




16. Mobile diesel fuel dispenser west of warehouse




17. Motor oil and fuel filter waste storage



18. Southern parcel - leased storage area on south side of property




19. Hazardous waste drums on west side of warehouse



20. Hayward Stormwater Filtration System



21. View of warehouse looking east



22. View of eastern side of warehouse



23. View of transformer on northeast side of warehouse




24. View of western side of subject property looking southeast

# APPENDIX B: HISTORICAL/REGULATORY DOCUMENTATION

PARTNER

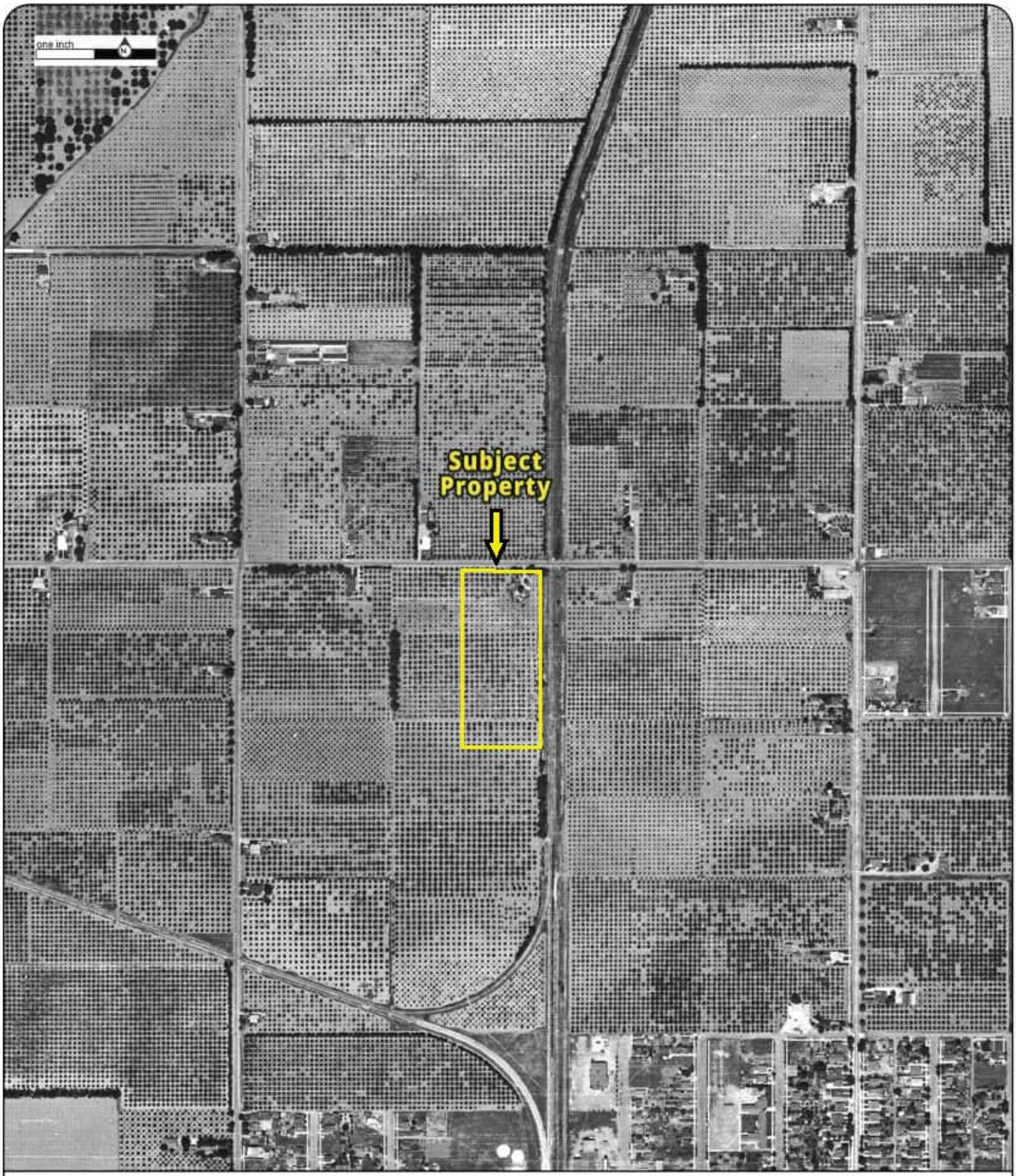


Year: 1938
Source: ASCS
Scale: 1" = 500'
Comment:

Address: 500 West Collins Avenue, ORANGE, CA
Approx Center: -117.85803612,33.80143995

Order No: 22042700928

PARTNER

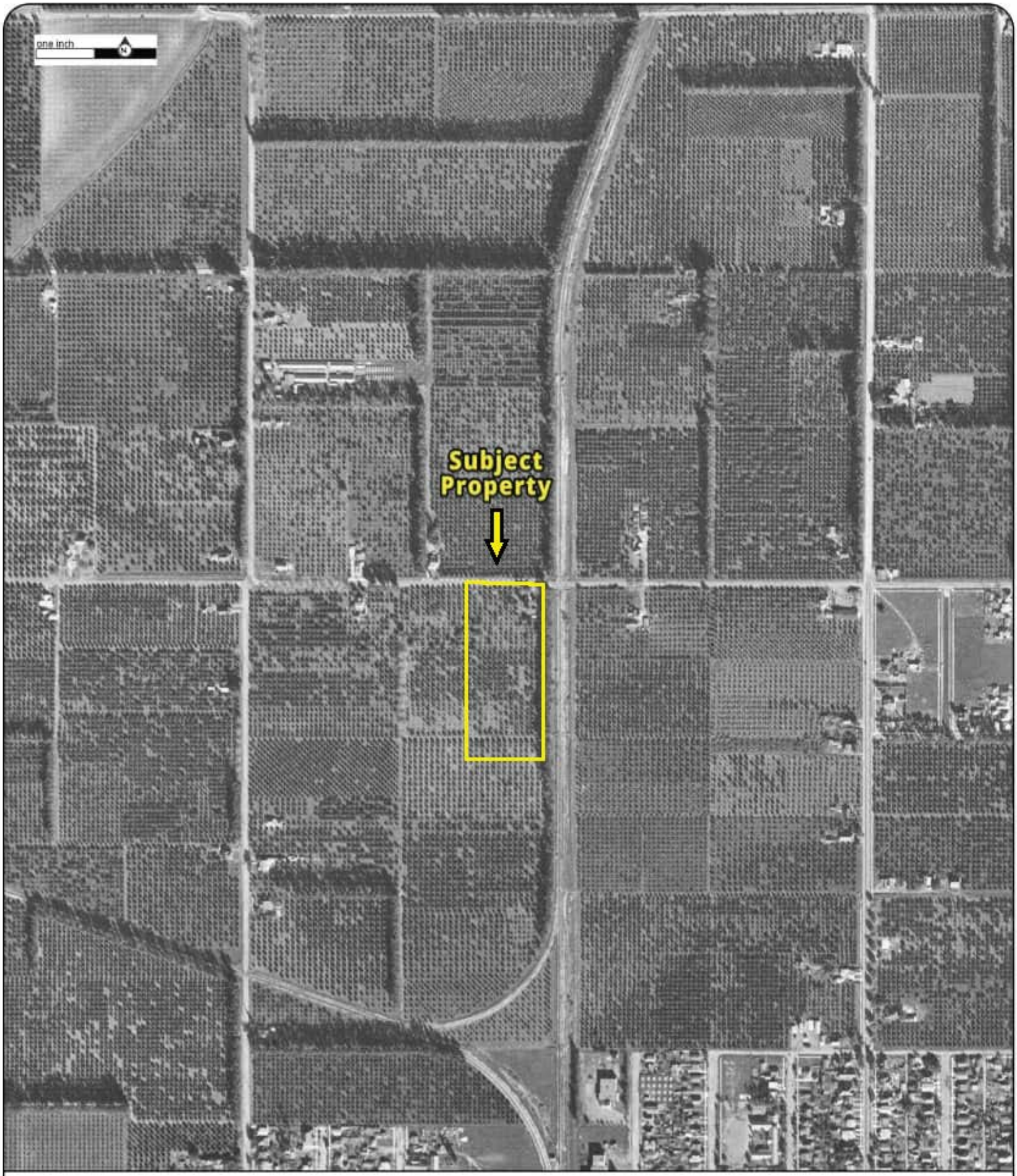


Year: 1947
Source: USGS
Scale: 1" = 500'
Comment:

Address: 500 West Collins Avenue, ORANGE, CA
Approx Center: -117.85803612,33.80143995

Order No: 22042700928

PARTNER

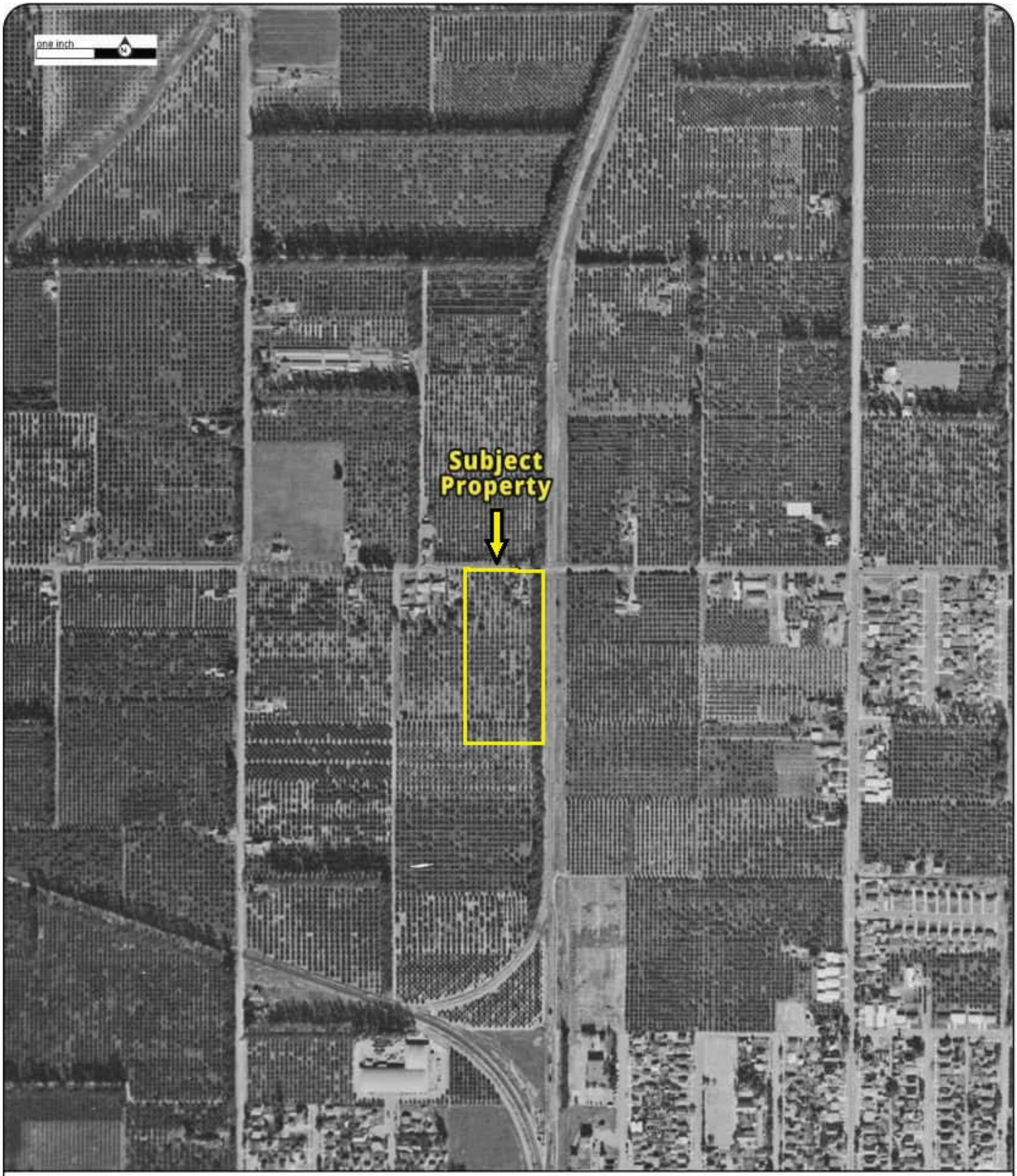


Year: 1953
Source: ASCS
Scale: 1" = 500'
Comment:

Address: 500 West Collins Avenue, ORANGE, CA
Approx Center: -117.85803612,33.80143995

Order No: 22042700928

PARTNER




Year: 1963
Source: USGS
Scale: 1" = 500'
Comment:

Address: 500 West Collins Avenue, ORANGE, CA
Approx Center: -117.85803612,33.80143995

Order No: 22042700928

PARTNER




Year: 1972
Source: USGS
Scale: 1" = 500'
Comment:

Address: 500 West Collins Avenue, ORANGE, CA
Approx Center: -117.85803612,33.80143995

Order No: 22042700928

PARTNER




Year: 1980
Source: USGS
Scale: 1" = 500'
Comment:

Address: 500 West Collins Avenue, ORANGE, CA
Approx Center: -117.85803612,33.80143995

Order No: 22042700928

PARTNER




Year: 1985
Source: USGS
Scale: 1" = 500'
Comment:

Address: 500 West Collins Avenue, ORANGE, CA
Approx Center: -117.85803612,33.80143995

Order No: 22042700928

PARTNER

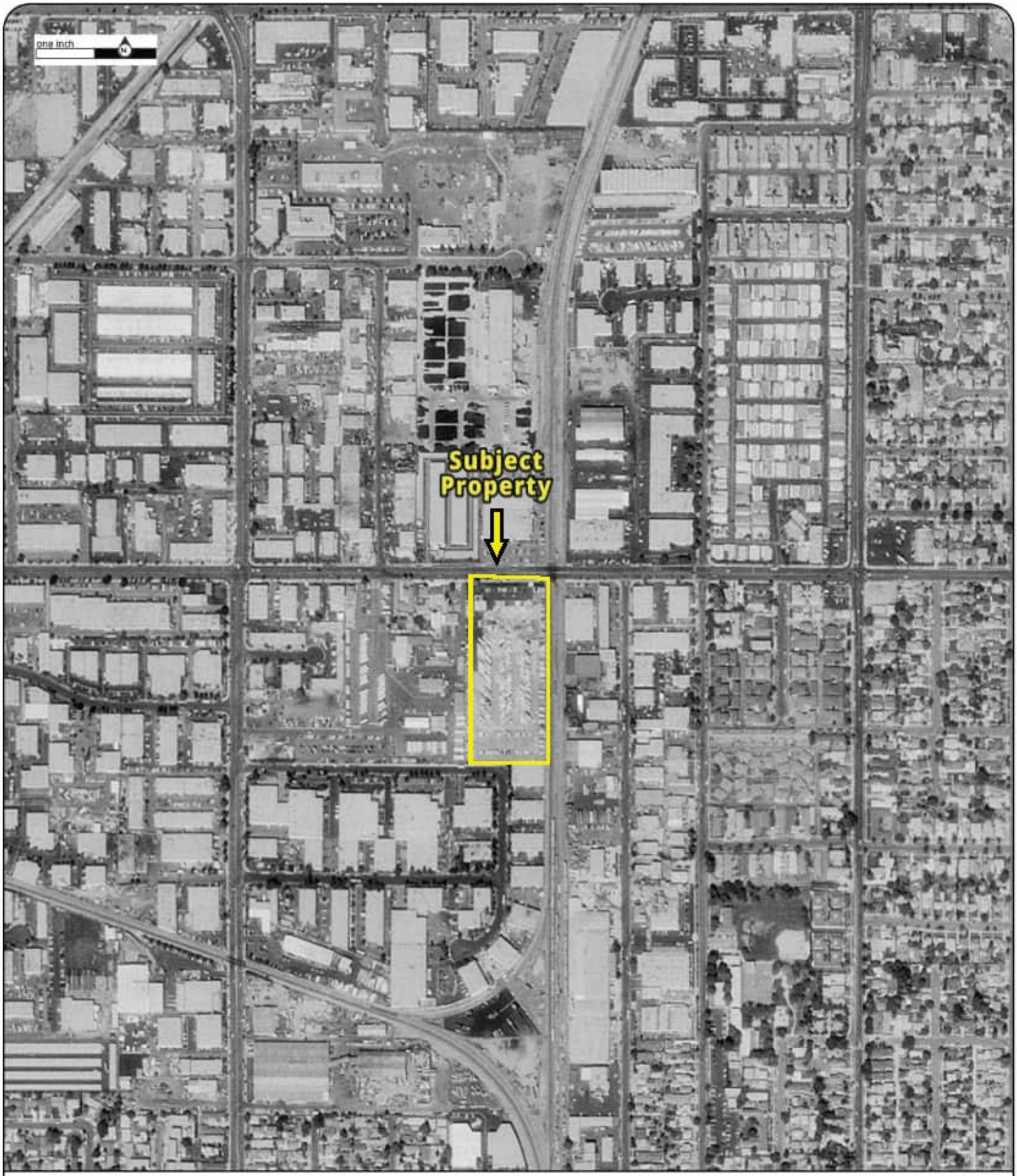


Year: 1995
Source: USGS
Scale: 1" = 500'
Comment:

Address: 500 West Collins Avenue, ORANGE, CA
Approx Center: -117.85803612,33.80143995

Order No: 22042700928

PARTNER




Year: 2002
Source: USGS
Scale: 1" = 500'
Comment:

Address: 500 West Collins Avenue, ORANGE, CA
Approx Center: -117.85803612,33.80143995

Order No: 22042700928

PARTNER

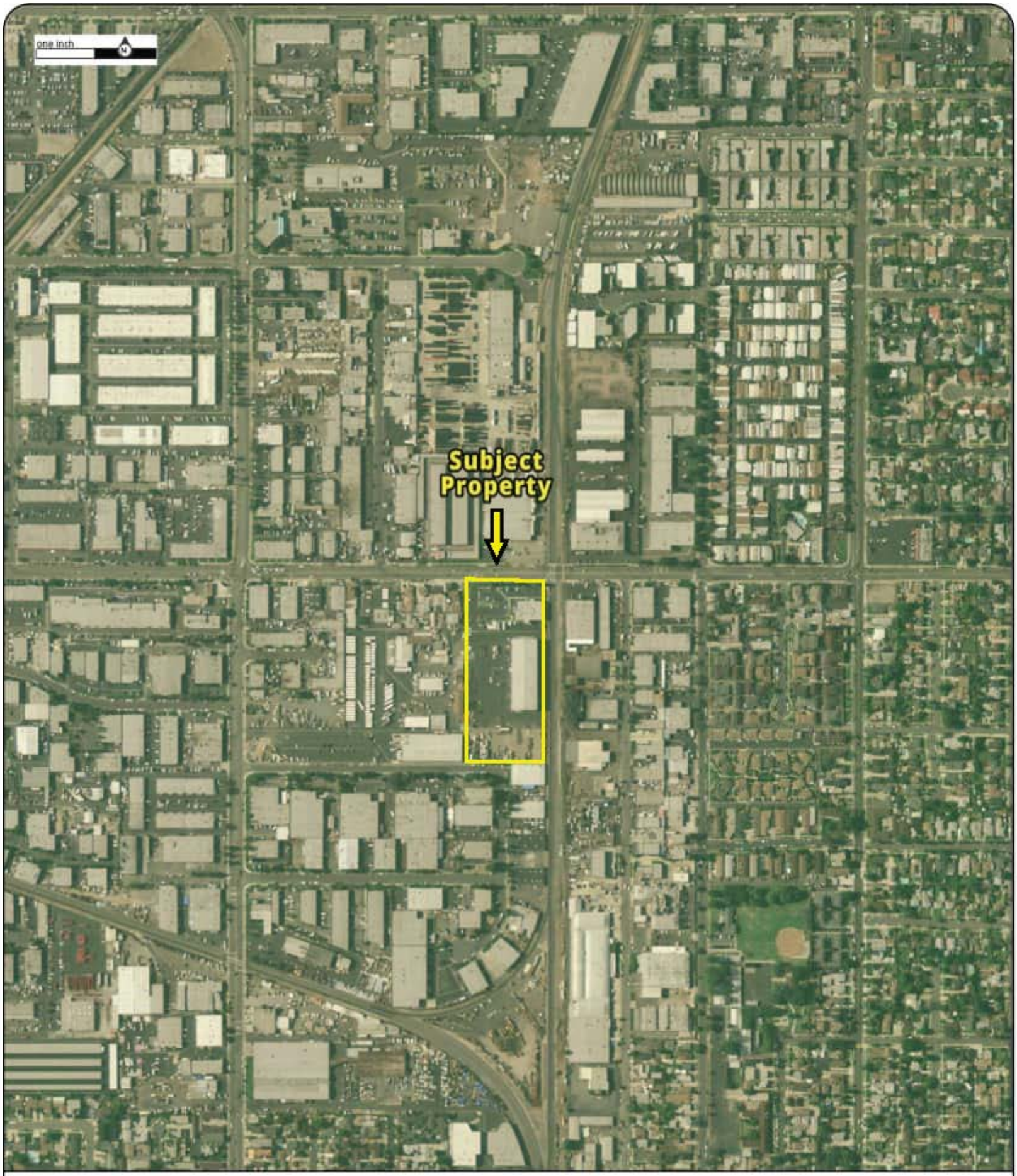


Year: 2005
Source: USDA
Scale: 1" = 500'
Comment:

Address: 500 West Collins Avenue, ORANGE, CA
Approx Center: -117.85803612,33.80143995

Order No: 22042700928

PARTNER

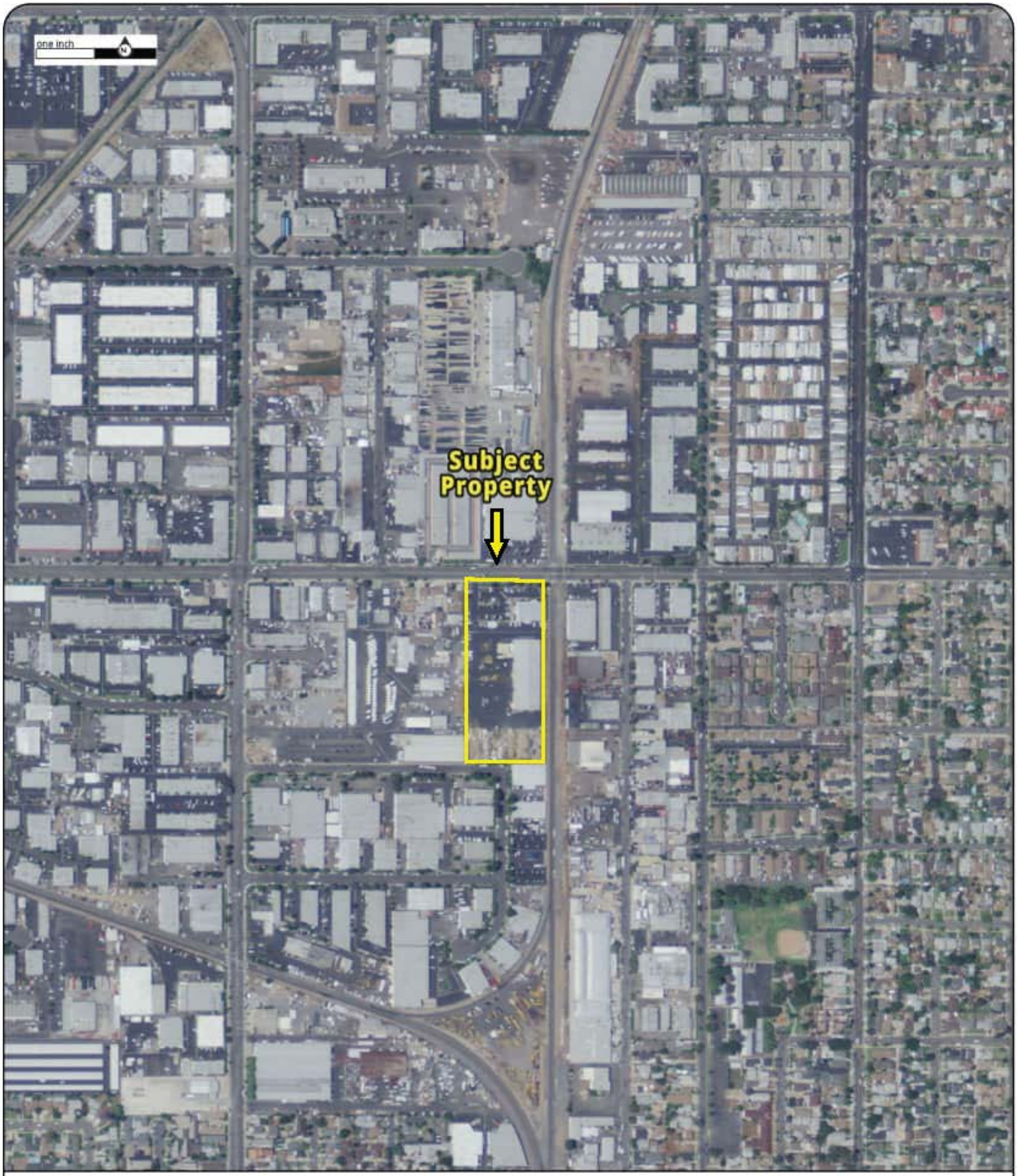


Year: 2009
Source: USDA
Scale: 1" = 500'
Comment:

Address: 500 West Collins Avenue, ORANGE, CA
Approx Center: -117.85803612,33.80143995

Order No: 22042700928

PARTNER

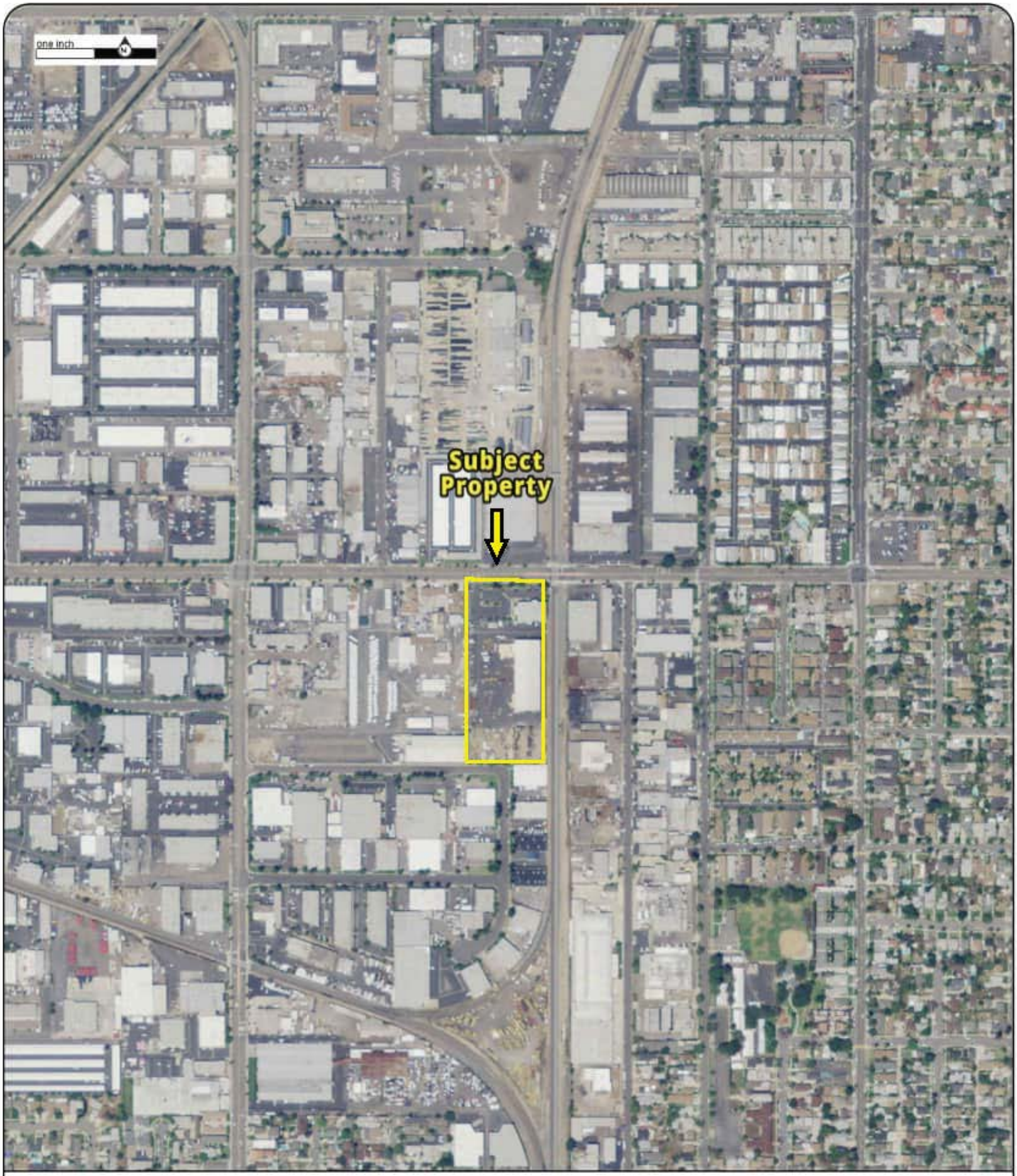


Year: 2012
Source: USDA
Scale: 1" = 500'
Comment:

Address: 500 West Collins Avenue, ORANGE, CA
Approx Center: -117.85803612,33.80143995

Order No: 22042700928

PARTNER

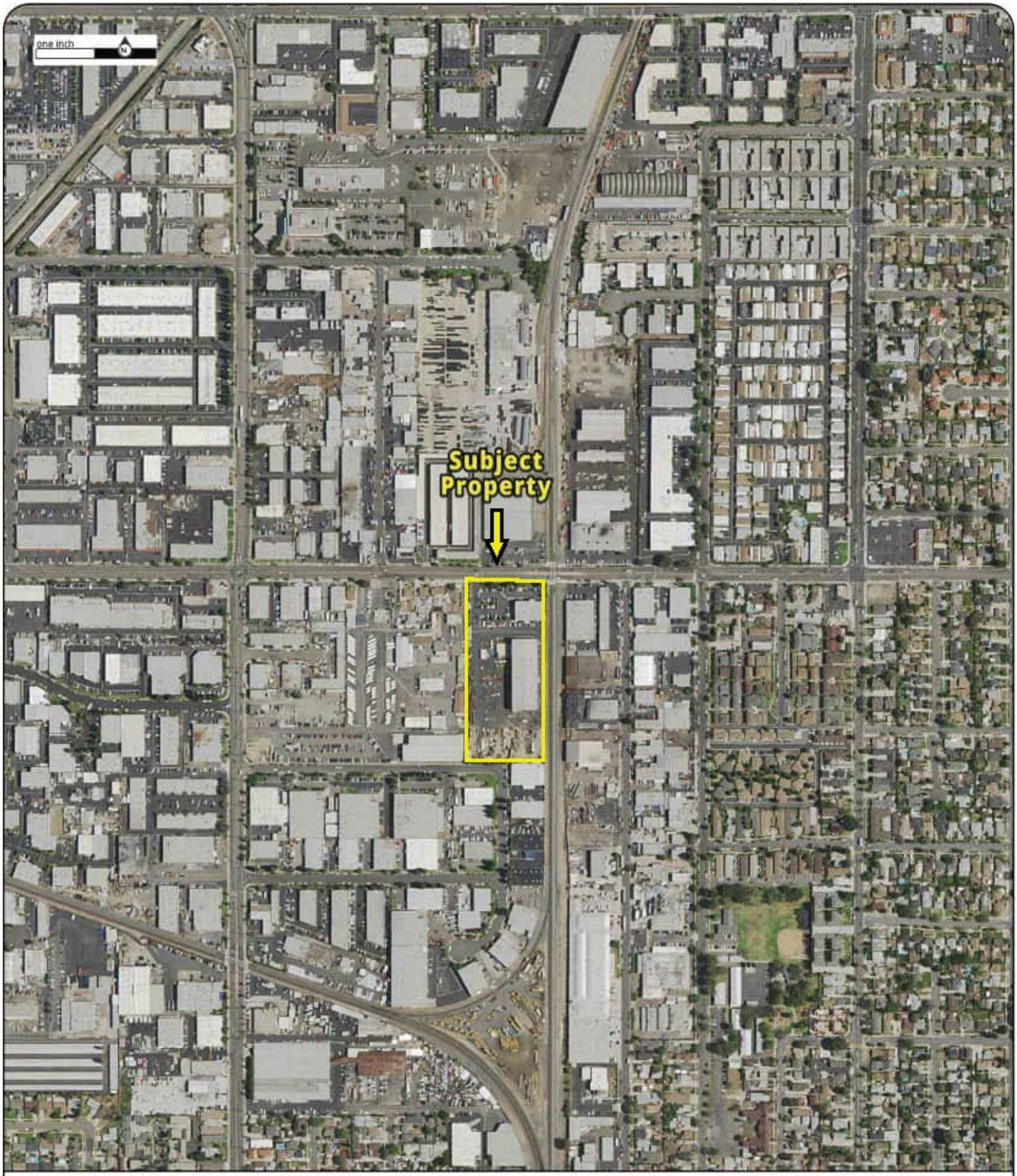


Year: 2014
Source: USDA
Scale: 1" = 500'
Comment:

Address: 500 West Collins Avenue, ORANGE, CA
Approx Center: -117.85803612,33.80143995

Order No: 22042700928

PARTNER

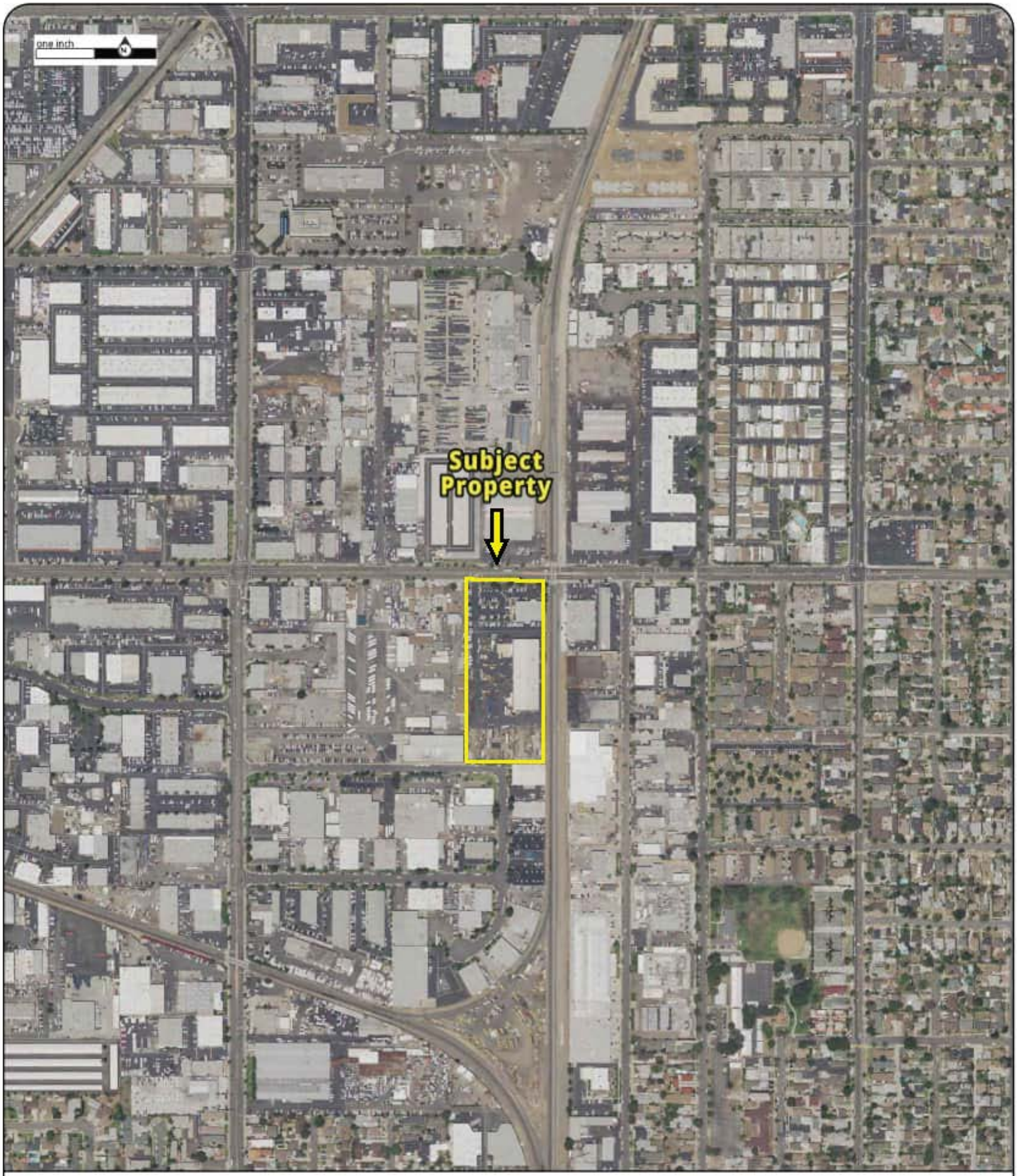


Year: 2016
Source: USDA
Scale: 1" = 500'
Comment:

Address: 500 West Collins Avenue, ORANGE, CA
Approx Center: -117.85803612,33.80143995

Order No: 22042700928

PARTNER

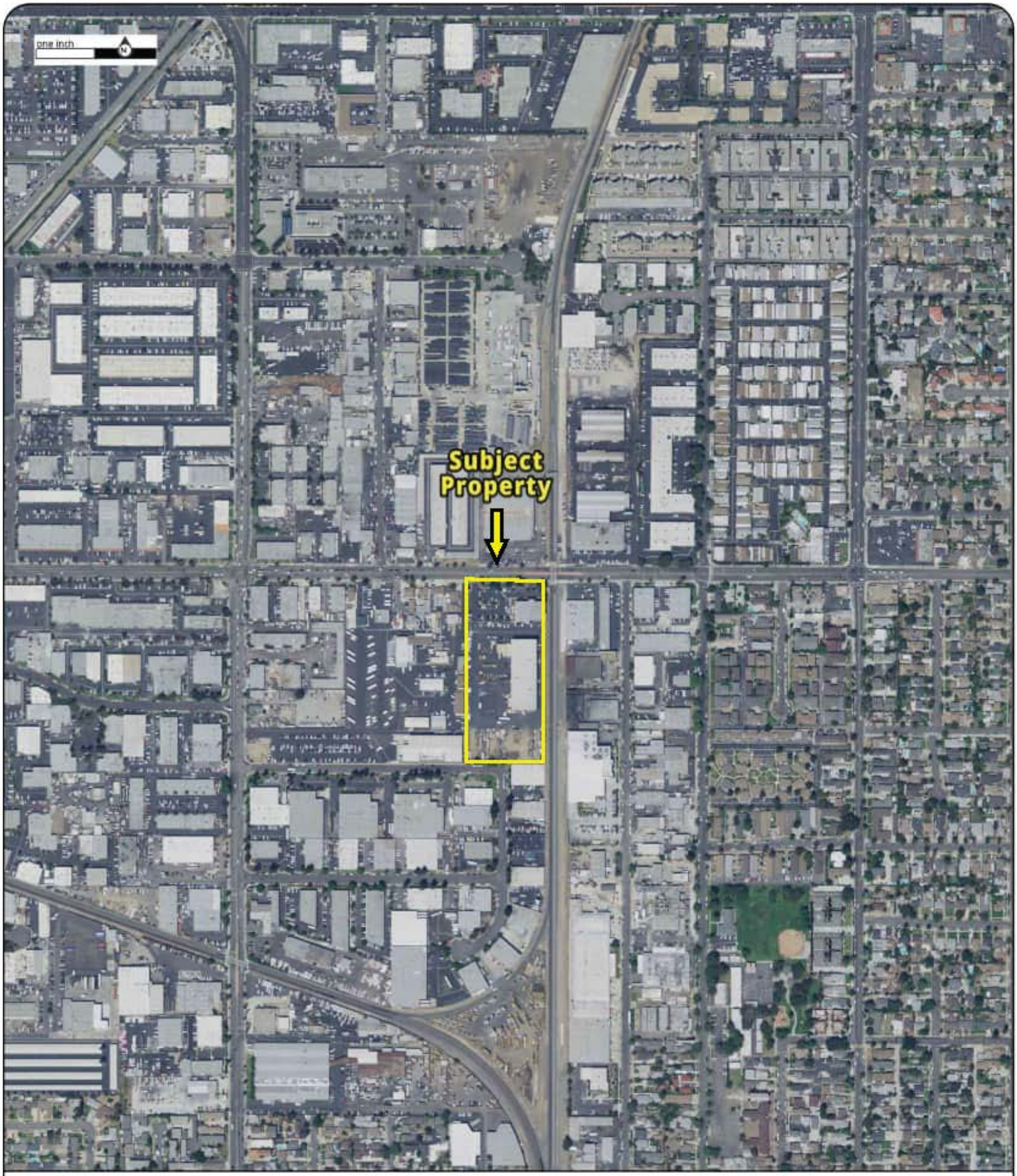


Year: 2018
Source: USDA
Scale: 1" = 500'
Comment:

Address: 500 West Collins Avenue, ORANGE, CA
Approx Center: -117.85803612,33.80143995

Order No: 22042700928

PARTNER




Year: 2020
Source: USDA
Scale: 1" = 500'
Comment:

Address: 500 West Collins Avenue, ORANGE, CA
Approx Center: -117.85803612,33.80143995

Order No: 22042700928

PARTNER

# FIRE INSURANCE MAPS

| | |
|---|---|
| **Project Property:** | 500 West Collins Avenue<br>500 West Collins Avenue<br>ORANGE CA 92867 |
| **Project No:** | 22-368323.1 |
| **Requested By:** | Partner Engineering and Science, Inc. |
| **Order No:** | 22042700928 |
| **Date Completed:** | April 28, 2022 |

**Please note that no information was found for your site or adjacent properties.**

**Environmental Risk Information Services**
*A division of Glacier Media Inc.*
1.866.517.5204 | info@erisinfo.com | erisinfo.com

# CITY DIRECTORY

| | |
|---|---|
| **Project Property:** | *500 West Collins Avenue*<br>*500 West Collins Avenue*<br>*ORANGE,CA 92867* |
| **Project No:** | *22-368323.1* |
| **Requested By:** | *Partner Engineering and Science, Inc.* |
| **Order No:** | *22042700928* |
| **Date Completed:** | *May 12, 2022* |

**Environmental Risk Information Services**
*A division of Glacier Media Inc.*
1.866.517.5204 | info@erisinfo.com | erisinfo.com

May 12, 2022
RE: CITY DIRECTORY RESEARCH
500 West Collins Avenue
ORANGE,CA 92867

Thank you for contacting ERIS for an City Directory Search for the site described above. Our staff has conducted a reverse listing City Directory search to determine prior occupants of the subject site and adjacent properties. We have provided the nearest addresses(s) when adjacent addresses are not listed. If we have searched a range of addresses, all addresses in that range found in the Directory are included.

Note: Reverse Listing Directories generally are focused on more highly developed areas. Newly developed areas may be covered in the more recent years, but the older directories will tend to cover only the "central" parts of the city. To complete the search, we have either utilized the ACPL, Library of Congress, State Archives, and/or a regional library or history center as well as multiple digitized directories. These do not claim to be a complete collection of all reverse listing city directories produced.

ERIS has made every effort to provide accurate and complete information but shall not be held liable for missing, incomplete or inaccurate information. To complete this search we used the general range(s) below to search for relevant findings. If you believe there are additional addresses or streets that require searching please contact us at 866-517-5204.

**Search Criteria:**
780-810 of N Batavia St
700-900 of N Cypress St
ALL of N Hariton St
300-800 of W Collins Ave
**Search Notes:**

## Search Results Summary

| Date | Source | Comment |
|---|---|---|
| 2020 | DIGITAL BUSINESS DIRECTORY | |
| 2016 | DIGITAL BUSINESS DIRECTORY | |
| 2012 | DIGITAL BUSINESS DIRECTORY | |
| 2008 | DIGITAL BUSINESS DIRECTORY | |
| 2003 | DIGITAL BUSINESS DIRECTORY | |
| 2000 | HAINES | |
| 1996 | HAINES | |
| 1991 | HAINES | |
| 1986 | HAINES | |
| 1981 | HAINES | |
| 1975 | PACIFIC TELEPHONE | |
| 1970 | PACIFIC TELEPHONE | |
| 1964 | PACIFIC TELEPHONE | |
| 1958 | PACIFIC TELEPHONE | |
| 1955 | PACIFIC TELEPHONE | |
| 1951 | LUSKEYS | |
| 1940 | WESTERN DIRECTORY CO | |
| 1937 | WESTERN DIRECTORY CO | |
| 1934 | WESTERN DIRECTORY CO | |
| 1930 | WESTERN DIRECTORY CO | |

## 2020 N BATAVIA ST

*SOURCE: DIGITAL BUSINESS DIRECTORY*

788 **1 DAY PAINT BODY CTR**...*AUTOMOBILE BODY-REPAIRING & PAINTING*
788 **JA INC**...*FIREPROOFING*
788 **MAACO**...*AUTOMOBILE BODY-REPAIRING & PAINTING*
805 **C & J CONCRETE INC**...*CONCRETE CONTRACTORS*
806 **ASSOCIATED LABORATORIES**...*FEDERAL GOVERNMENT CONTRACTORS*
806 **ASSOCIATED LABORATORIES**...*LABORATORIES-ANALYTICAL*
806 **ASSOCIATED LABORATORIES**...*ENVIRONMENTAL & ECOLOGICAL SERVICES*

## 2020 N CYPRESS ST

*SOURCE: DIGITAL BUSINESS DIRECTORY*

715 **ATT SYSTEMS INC**...*PNEUMATIC TUBE EQUIPMENT & SYSTEMS*
715 **ATT SYSTEMS INC**...*HYDRAULIC EQUIPMENT & SUPPLIES (WHLS)*
715 **ERB TOOL EQUIPMENT**...*TOOLS-NEW & USED*
764 **TOYO LANDSCAPING**...*IRRIGATION SYSTEMS & EQUIPMENT (WHLS)*
764 **TOYO LANDSCAPING**...*SPRINKLERS-GARDEN & LAWN-RETAIL*
764 **TRIPLE A PUMPING & JETTING IN**...*CONTRACTORS*
764 **TRIPLE A PUMPING & JETTING IN**...*PATIO & DECK CLEANING & RESTORATION*
773 **CONVENIENCE CAR CARE**...*AUTOMOBILE DETAIL & CLEAN-UP SERVICE*
773 **EMPIRE DOOR CO INC**...*NONCLASSIFIED ESTABLISHMENTS*
773 **FAST TRANS TRANSMISSION**...*TRANSMISSIONS-AUTOMOBILE*
773 **ORANGE AUTO BODY**...*AUTOMOBILE BODY-REPAIRING & PAINTING*
781 **GNA CABINET**...*COUNTER TOPS*
781 **GNA CABINET**...*CABINET MAKERS*
793 **QUALITY ALUMINUM FORGE**...*NONFERROUS METAL DIE-CASTING FOUNDRIES*
794 **DANLY ENGINEERING CO**...*STEELDISTRIBUTORS & WAREHOUSES (WHLS)*
794 **DANLY ENGINEERING CO**...*STEEL-STRUCTURAL (MFRS)*
838 **BAPKO METAL FABRICATORS**...*STEEL-STRUCTURAL (MFRS)*
838 **BAPKO METAL FABRICATORS**...*MECHANICAL CONTRACTORS*
838 **BAPKO METAL FABRICATORS**...*STEELDISTRIBUTORS & WAREHOUSES (WHLS)*
838 **BAPKO METAL FABRICATORS**...*SHEET METAL FABRICATORS (MFRS)*
860 **ADVANCED ELECTRODYNAMIC SYSTS**...*ELECTRONIC EQUIPMENT & SUPPLIES-RETAIL*
860 **ADVANCED ELECTRODYNAMIC SYSTS**...*ELECTRONIC EQUIPMENT & SUPPLIES-WHLS*
880 **MEYER PAINTING & CONTRACTING**...*PAINTERS*
880 **TRI STAR WINDOW COVERINGS INC**...*WINDOW COVERINGS-DEALERS*
886 **CYRESS AUTO REPAIR & TIRES**...*AUTOMOBILE REPAIRING & SERVICE*
890 **LBS AUTO & TRUCK REPAIR**...*AUTOMOBILE REPAIRING & SERVICE*
896 **ORANGE HIGH TEST ONLY**...*AUTOMOBILE SMOG CONTROL INSPECTIONS*

## 2020 N HARITON ST

*SOURCE: DIGITAL BUSINESS DIRECTORY*

647 **MR CRANE INC**...*DOCKS (FACILITY)*
647 **MR CRANE INC**...*CONSTRUCTION COMPANIES*
647 **MR CRANE INC**...*FEDERAL GOVERNMENT CONTRACTORS*
647 **MR CRANE INC**...*CRANE SERVICE*
654 **COUNTERPART AUTOMOTIVE**...*AUTOMOBILE PARTS & SUPPLIES-WHOLESALE*
655 **PRO-LOK**...*LOCKS-MFRS-EXCEPT SAFE VAULT COIN*
655 **PRO-LOK**...*LOCKS & LOCKSMITHS-WHOLESALE*
655 **PRO-LOK**...*LOCKS & LOCKSMITHS*
655 **WEINRAUB ENTERPRISES**...*NONCLASSIFIED ESTABLISHMENTS*
660 **AIM TRANSPORTATION**...*TRANSPORTATION*
660 **AIM TRANSPORTATION INC**...*WRECKER SERVICE*
660 **AIM TRANSPORTATION INC**...*TRUCKING*
677 **LASER INDUSTRIES INC**...*LASERS (WHLS)*
677 **LASER INDUSTRIES INC**...*FEDERAL GOVERNMENT CONTRACTORS*
677 **TECHNICAL SCREEN PRINTING**...*SILK SCREEN PRINTING*
701 **GRAN MANAGEMENT LLC**...*MANAGEMENT SERVICES*
701 **WHEEL SOLUTIONS**...*MOTORCYCLES & MOTOR SCOOTERSACCESSORIES*
701 **WHEEL SOLUTIONS**...*WHEELS & WHEEL COVERS*
718 **CLEANMART USA**...*CLEANERS*
718 **COASTAL BUILDING SVC INC**...*JANITOR SERVICE*
718 **LVI FACILITY SVC INC**...*MEETING & CONFERENCE CONSULTANTS*
718 **LVI FACILITY SVC INC**...*GENERAL CONTRACTORS*
718 **LVI FACILITY SVC INC**...*CONVENTION & MEETING FACILITIES & SVC*
718 **LVI FACILITY SVC INC**...*CONSTRUCTION MANAGEMENT*
723 **A Q ATRENDS COML POOL SVC INC**...*SWIMMING POOLSERVICE*
723 **A Q ATRENDS COML POOL SVC INC**...*SWIMMING POOL REPAIR & SERVICE*
740 **AMERICAN RESIDENTIAL SVC**...*SERVICES NEC*
740 **C & J TURNER TRUST**...*TRUSTEES*
740 **RESCUE ROOTER ORANGE/PROSERV**...*PLUMBING CONTRACTORS*
740 **WINDUSTRIAL CO**...*PIPE FITTINGS (WHLS)*
740 **WINDUSTRIAL CO**...*PLUMBING CONTRACTORS*
740 **WINDUSTRIAL CO**...*PIPE FITTINGS-MANUFACTURERS*
740 **WINDUSTRIAL CO**...*HARDWAREMANUFACTURERS*
745 **ARCHIE'S TOWING**...*RECREATIONAL VEHICLESTRANSPORTING*
745 **ARCHIE'S TOWING**...*WRECKER SERVICE*
745 **ARCHIES ICE CREAM**...*PARTY SUPPLIES*
756 **ACS HYDRAULICS**...*CONSTRUCTION COMPANIES*
756 **ACS HYDRAULICS**...*HYDRAULIC EQUIPMENT-REPAIRING*
756 **ACS HYDRAULICS**...*MACHINE SHOPS (MFRS)*
756 **ACS HYDRAULICS**...*FEDERAL GOVERNMENT CONTRACTORS*
767 **OLD TOWN FIBERGLASS INC**...*PLASTICS-MANUFACTURERS*

## 2020 W COLLINS AVE

*SOURCE: DIGITAL BUSINESS DIRECTORY*

300 **JAN SCHAFFER**...*RESIDENTIAL*
300 **S E INDUSTRIES INC**...*MANUFACTURERS*
300 **S E INDUSTRIES INC**...*PHOTOGRAPHERSCOMMERCIAL*
320 **E Z TRAIL MFG**...*TRAILERS-EQUIPMENT & PARTS*
320 **E Z TRAIL MFG**...*METALWORKING MACHINERY NEC (MFRS)*
323 **DYNAGUARD**...*SANDBLASTING*
325 **ANKEE USA INC**...*NONCLASSIFIED ESTABLISHMENTS*
325 **CENTRAL RECORDS SVC**...*STOCK & BOND BROKERS*
325 **CENTRAL RECORDS SVC**...*MEDICAL MANAGEMENT SERVICE*
325 **CENTRAL RECORDS SVC**...*BUSINESS RECORDS & DOCUMENTS-STORAGE*
325 **CENTRAL RECORDS SVC**...*ECOMMERCE*
325 **CENTRAL RECORDS SVC**...*MEDICAL MANAGEMENT CONSULTANTS*
327 **MUSIC ROOM**...*DANCING INSTRUCTION*
340 **CARQUEST AUTO PARTS**...*WINDOWS*
340 **CARQUEST AUTO PARTS**...*AUTOMOBILE PARTS & SUPPLIES-RETAIL-NEW*
340 **CARQUEST AUTO PARTS**...*AUTOMOBILE MACHINE SHOP SERVICE*
340 **CARQUEST AUTO PARTS**...*AUTOMOBILE REPAIRING & SERVICE*
341 **COMMERCIAL METAL FORMING**...*TANK HEADS (MFRS)*
341 **COMMERCIAL METAL FORMING**...*FABRICATED PLATE WORKBOILER SHOP (MFRS)*
341 **COMMERCIAL METAL FORMING**...*STRUCTURAL METAL WORK-MISC (MFRS)*
430 **DIRECT EDGE MEDIA**...*VENDING MACHINES*
430 **DIRECT EDGE MEDIA**...*PRINTING CONSULTANTS*
430 **DIRECT EDGE MEDIA**...*PRINTING BROKERS (MFRS)*
430 **XL PRINTING LLC**...*PRINTERS (MFRS)*
500 **MATRIX SERVICE INC**...*CONTRACTORS-INDUSTRIAL & COMMERCIAL*
533 **ALLIANCE HOSE EXTRUSIONS**...*HOSE & TUBING-RUBBER & PLASTIC-MFRS*
533 **ANDY GUMP INC**...*WEDDING SUPPLIES & SERVICES*
533 **ANDY GUMP INC**...*TOILETS-PORTABLE*
533 **CALIFORNIA GASKETS & RUBBER**...*METAL STAMPING (MFRS)*
533 **CALIFORNIA GASKETS & RUBBER**...*SHEET METAL WORK CONTRACTORS*
606 **TOP DOG INN**...*PET BOARDING SITTING & KENNELS*
618 **MICHAEL SANDMAN**...*RESIDENTIAL*
623 **PUBLIC STORAGE**...*STORAGE-HOUSEHOLD & COMMERCIAL*
641 **COLLINS AUTO CARE**...*AUTOMOBILE REPAIRING & SERVICE*
700 **CAR CAPITOL INC**...*FINANCIAL ADVISORY SERVICES*
711 **CREATIVE COACH**...*AUTOMOBILE-MANUFACTURERS*
711 **CREATIVE COACH**...*AUTOMOBILE & TRUCK BROKERS (WHLS)*
711 **WHITE ROSE LIMOUSINES**...*BUSESCHARTER & RENTAL*
711 **WHITE ROSE LIMOUSINES**...*LIMOUSINE SERVICE*
719 **GUARDTOP LLC**...*NONCLASSIFIED ESTABLISHMENTS*
719 **SEAL MASTER**...*ASPHALT PAVING CONTRACTORS*
719 **SEAL MASTER**...*SEALERS-ASPHALT, CONCRETE, ETC (WHLS)*
719 **SEAL MASTER**...*PAVING CONTRACTORS*
726 **ORANGE UNIFIED SCHOOL DIST**...*TRANSPORTATION*
726 **ORANGE UNIFIED SCHOOL DIST**...*ELEMENTARY & SECONDARY SCHOOLS*
726 **ORANGE UNIFIED SCHOOL DIST**...*AIR CARGO SERVICE*
735 **BROOKS AUTO COLLISION REPAIR**...*AUTOMOBILE BODY-REPAIRING & PAINTING*
735 **G R COLLISIONS**...*AUTOMOBILE BODY-REPAIRING & PAINTING*
735 **ORANGE BODY PAINT SHOP**...*AUTOMOBILE BODY-REPAIRING & PAINTING*
740 **H & R PLASTICS**...*FEDERAL GOVERNMENT CONTRACTORS*
740 **H & R PLASTICS**...*PLASTICS-MOLD-MANUFACTURERS*

## 2016 N BATAVIA ST

*SOURCE: DIGITAL BUSINESS DIRECTORY*

788 **1 DAY PAINT BODY CTR**...*AUTOMOBILE BODY-REPAIRING & PAINTING*
788 **MAACO**...*AUTOMOBILE BODY-REPAIRING & PAINTING*
805 **C & J CONCRETE INC**...*CONCRETE CONTRACTORS*
806 **ASSOCIATED LABORATORIES**...*LABORATORIES-ANALYTICAL*
806 **ASSOCIATED LABORATORIES**...*ENVIRONMENTAL & ECOLOGICAL SERVICES*

## 2016 N CYPRESS ST

*SOURCE: DIGITAL BUSINESS DIRECTORY*

715 **ATT SYSTEMS INC**...*PNEUMATIC TUBE EQUIPMENT & SYSTEMS*
764 **TOYO LANDSCAPING**...*SPRINKLERS-GARDEN & LAWN-RETAIL*
764 **TRIPLE A PUMPING & JETTING IN**...*PATIO & DECK CLEANING & RESTORATION*
773 **CONVENIENCE CAR CARE**...*AUTOMOBILE DETAIL & CLEAN-UP SERVICE*
773 **FAST TRANS TRANSMISSION**...*TRANSMISSIONS-AUTOMOBILE*
773 **ORANGE AUTO BODY**...*AUTOMOBILE BODY-REPAIRING & PAINTING*
781 **GNA CABINET**...*CABINET MAKERS*
793 **QUALITY ALUMINUM FORGE**...*NONFERROUS METAL DIE-CASTING FOUNDRIES*
794 **DANLY ENGINEERING CO**...*STEEL-STRUCTURAL (MFRS)*
820 **QUALITY ALUMINUM FORGE**...*ALUMINUM (WHLS)*
838 **BAPKO METAL FABRICATORS**...*SHEET METAL FABRICATORS (MFRS)*
838 **BAPKO METAL FABRICATORS**...*STEEL-STRUCTURAL (MFRS)*
860 **ADVANCED ELECTRODYNAMIC SYSTS**...*ELECTRONIC EQUIPMENT & SUPPLIES-WHLS*
880 **MEYER PAINTING & CONTRACTING**...*PAINTERS*
880 **TRI STAR WINDOW COVERINGS INC**...*WINDOW COVERINGS-DEALERS*
886 **CYRESS AUTO REPAIR & TIRES**...*AUTOMOBILE REPAIRING & SERVICE*
890 **LBS AUTO & TRUCK REPAIR**...*AUTOMOBILE REPAIRING & SERVICE*
896 **O C AUTOBODY PARTS**...*AUTOMOBILE BODY-REPAIRING & PAINTING*
896 **ORANGE HIGH TEST ONLY**...*AUTOMOBILE SMOG CONTROL INSPECTIONS*

## 2016 N HARITON ST

*SOURCE: DIGITAL BUSINESS DIRECTORY*

647 **MR CRANE INC**...*FEDERAL GOVERNMENT CONTRACTORS*
647 **MR CRANE INC**...*CRANE SERVICE*
655 **PRO-LOK**...*LOCKS & LOCKSMITHS-WHOLESALE*
655 **PRO-LOK**...*LOCKS-MFRS-EXCEPT SAFE VAULT COIN*
660 **AIM TRANSPORTATION INC**...*TRUCKING*
677 **LASER INDUSTRIES INC**...*LASERS (WHLS)*
701 **WHEEL SOLUTIONS**...*WHEELS & WHEEL COVERS*
718 **CLEANMART USA**...*CLEANERS*
718 **LVI ENVIRONMENTAL SVC INC**...*ENVIRONMENTAL & ECOLOGICAL SERVICES*
718 **LVI ENVIRONMENTAL SVC INC**...*ASBESTOS REMOVAL SERVICE*
718 **LVI FACILITY SVC INC**...*GENERAL CONTRACTORS*
718 **LVI FACILITY SVC INC**...*MEETING & CONFERENCE CONSULTANTS*
723 **A Q ATRENDS COML POOL SVC INC**...*SWIMMING POOL REPAIR & SERVICE*
740 **C & J TURNER TRUST**...*TRUSTEES*
740 **RESCUE ROOTER**...*FEDERAL GOVERNMENT CONTRACTORS*
740 **RESCUE ROOTER**...*PLUMBING CONTRACTORS*
740 **RESCUE ROOTER ORANGE/PROSERV**...*PLUMBING CONTRACTORS*
740 **WINDUSTRIAL CO**...*PIPE FITTINGS-MANUFACTURERS*
740 **WINDUSTRIAL CO**...*PIPE FITTINGS (WHLS)*
745 **ARCHIE'S TOWING**...*WRECKER SERVICE*
745 **ARCHIES ICE CREAM**...*PARTY SUPPLIES*
756 **ACS HYDRAULICS**...*HYDRAULIC EQUIPMENT-REPAIRING*
756 **ACS HYDRAULICS**...*FEDERAL GOVERNMENT CONTRACTORS*

## 2016 W COLLINS AVE

*SOURCE: DIGITAL BUSINESS DIRECTORY*

300 **JAN SCHAFFER**...*RESIDENTIAL*
300 **S E INDUSTRIES INC**...*MANUFACTURERS*
300 **TONIA SCHAFFER**...*RESIDENTIAL*
320 **E Z TRAIL MFG**...*TRAILERS-EQUIPMENT & PARTS*
325 **CENTRAL RECORDS SVC**...*MEDICAL MANAGEMENT SERVICE*
325 **CENTRAL RECORDS SVC**...*BUSINESS RECORDS & DOCUMENTS-STORAGE*
327 **MUSIC ROOM**...*DANCING INSTRUCTION*
340 **CARQUEST AUTO PARTS**...*AUTOMOBILE MACHINE SHOP SERVICE*
340 **CARQUEST AUTO PARTS**...*AUTOMOBILE PARTS & SUPPLIES-RETAIL-NEW*
341 **COMMERCIAL METAL FORMING**...*TANK HEADS (MFRS)*
341 **COMMERCIAL METAL FORMING**...*STRUCTURAL METAL WORK-MISC (MFRS)*
403 **SERRATOS SANDBLASTING**...*SANDBLASTING*
430 **DIRECT EDGE MEDIA**...*PRINTING CONSULTANTS*
430 **XL PRINTING LLC**...*PRINTERS (MFRS)*
500 **MATRIX SERVICE INC**...*CONTRACTORS-INDUSTRIAL & COMMERCIAL*
533 **ALLIANCE HOSE & EXTRUSIONS**...*HOSE & TUBING-RUBBER & PLASTIC-MFRS*
533 **ANDY GUMP INC**...*TOILETS-PORTABLE*
533 **CALIFORNIA GASKETS & RUBBER**...*METAL STAMPING (MFRS)*
606 **TOP DOG INN**...*PET BOARDING SITTING & KENNELS*
618 **CANINE CARE CASTLE**...*DOG TRAINING*
618 **JOLLY COLLIE**...*NONCLASSIFIED ESTABLISHMENTS*
623 **PUBLIC STORAGE**...*STORAGE-HOUSEHOLD & COMMERCIAL*
623 **RYDER TRUCK RENTAL-ONE-WAY INC**...*RENTAL SERVICE-STORES & YARDS*
641 **COLLINS AUTO CARE**...*AUTOMOBILE REPAIRING & SERVICE*
700 **CAR CAPITAL FINANCIAL**...*INVESTMENT ADVICE*
700 **CAR CAPITAL INC**...*LOANS*
711 **CREATIVE COACH**...*AUTOMOBILE-MANUFACTURERS*
711 **WHITE ROSE LIMOUSINES**...*LIMOUSINE SERVICE*
719 **SEAL MASTER**...*SEALERS-ASPHALT, CONCRETE, ETC (WHLS)*
719 **SEAL MASTER**...*ASPHALT PAVING CONTRACTORS*
719 **SEALMASTER**...*PAVING CONTRACTORS*
726 **ORANGE UNIFIED SCHOOL DISTRICT**...*TRANSPORTATION*
726 **ORANGE UNIFIED SCHOOL DISTRICT**...*MAINTENANCE CONTRACTORS*
735 **BROOKS AUTO COLLISION REPAIR**...*AUTOMOBILE BODY-REPAIRING & PAINTING*
735 **G & R COLLISIONS**...*AUTOMOBILE BODY-REPAIRING & PAINTING*
735 **ORANGE BODY & PAINT SHOP**...*AUTOMOBILE CUSTOMIZING*
740 **H & R PLASTICS**...*PLASTICS-MOLD-MANUFACTURERS*

## 2012 N BATAVIA ST

*SOURCE: DIGITAL BUSINESS DIRECTORY*

788 **1 DAY PAINT & BODY CTR**...*AUTOMOBILE BODY-REPAIRING & PAINTING*
805 **C & J CONCRETE INC**...*CONCRETE CONTRACTORS*
806 **ASSOCIATED LABORATORIES**...*ENVIRONMENTAL & ECOLOGICAL SERVICES*

## 2012 N CYPRESS ST

*SOURCE: DIGITAL BUSINESS DIRECTORY*

715 **ATT SYSTEMS INC**...*PNEUMATIC TUBE EQUIPMENT & SYSTEMS*
735 **BLUNDELL SPEED MACHINE**...*MACHINE SHOPS (MFRS)*
764 **TOYO LANDSCAPING**...*SPRINKLERS-GARDEN & LAWN-RETAIL*
764 **TRIPLE A PUMPING & JETTING INC**...*PATIO & DECK CLEANING & RESTORATION*
773 **ANGEL'S GARAGE AUTOMOTIVE RPR**...*AUTOMOBILE REPAIRING & SERVICE*
773 **FAST TRANS TRANSMISSION**...*TRANSMISSIONS-AUTOMOBILE*
781 **GNA CABINET**...*CABINET MAKERS*
794 **DANLY ENGINEERING CO**...*STEEL-STRUCTURAL (MFRS)*
838 **BAPKO METAL FABRICATORS**...*SHEET METAL FABRICATORS (MFRS)*
844 **BRAUN AUTO WORKS**...*AUTOMOBILE DETAIL & CLEAN-UP SERVICE*
860 **ADVANCED ELECTRODYNAMIC SYSTS**...*ELECTRIC EQUIPMENT & SUPPLIES-WHOLESALE*
880 **MEYER PAINTING & CONTRACTING**...*PAINTERS*
886 **CYRESS AUTO REPAIR & TIRES**...*AUTOMOBILE REPAIRING & SERVICE*
890 **LBS AUTO & TRUCK REPAIR**...*AUTOMOBILE REPAIRING & SERVICE*
896 **O C AUTOBODY PARTS**...*AUTOMOBILE BODY-REPAIRING & PAINTING*
896 **ORANGE HIGH TEST ONLY**...*AUTOMOBILE SMOG CONTROL INSPECTIONS*

## 2012 N HARITON ST

*SOURCE: DIGITAL BUSINESS DIRECTORY*

647 **MR CRANE INC**...*CRANE SERVICE*
655 **PRO-LOK**...*LOCKS-MFRS-EXCEPT SAFE VAULT COIN*
660 **AIM TRANSPORTATION INC**...*TRUCKING*
677 **LASER INDUSTRIES INC**...*PHYSICIANS & SURGEONS EQUIP & SUPLS-MFRS*
701 **WHEEL SOLUTIONS**...*WHEELS & WHEEL COVERS*
718 **ENTERPRISE INTERIORS INC**...*DRY WALL CONTRACTORS*
718 **LVI ENVIRONMENTAL SVC**...*ENVIRONMENTAL & ECOLOGICAL SERVICES*
718 **LVI FACILITY SVC**...*MEETING & CONFERENCE CONSULTANTS*
723 **A Q ATRENDS COML POOL SVC INC**...*SWIMMING POOL REPAIR & SERVICE*
740 **RESCUE ROOTER**...*PLUMBING CONTRACTORS*
740 **WINDUSTRIAL CO**...*PIPE FITTINGS (WHLS)*
745 **ARCHIE'S TOWING**...*WRECKER SERVICE*
756 **ACS HYDRAULICS**...*HYDRAULIC EQUIPMENT-REPAIRING*
767 **TROPICAL AUTO BODY**...*AUTOMOBILE BODY-REPAIRING & PAINTING*

## 2012 W COLLINS AVE

*SOURCE: DIGITAL BUSINESS DIRECTORY*

300 **S E INDUSTRIES INC**...*MANUFACTURERS*
325 **CENTRAL RECORDS SVC**...*MEDICAL MANAGEMENT SERVICE*
340 **CARQUEST AUTO PARTS**...*AUTOMOBILE PARTS & SUPPLIES-RETAIL-NEW*
341 **COMMERCIAL METAL FORMING**...*TANK HEADS (MFRS)*
403 **SERRATOS SANDBLASTING**...*SANDBLASTING*
430 **DIRECT EDGE MEDIA**...*PRINTING CONSULTANTS*
430 **QULALITY ALUMINUM FORGE DIV**...*FORGINGS (MFRS)*
500 **MATRIX SERVICE INC**...*MARINE SERVICE STATIONS*
606 **WILLIAM BURNS**...*RESIDENTIAL*
618 **CANINE CARE CASTLE**...*DOG TRAINING*
623 **PUBLIC STORAGE**...*STORAGE-HOUSEHOLD & COMMERCIAL*
641 **COLLINS AUTO CARE**...*AUTOMOBILE REPAIRING & SERVICE*
711 **WHITE ROSE LIMOUSINE**...*LIMOUSINE SERVICE*
719 **SEAL MASTER**...*ASPHALT PAVING CONTRACTORS*
726 **ORANGE UNIFIED SCHOOL DISTRICT**...*TRANSPORTATION*
735 **BROOKS AUTO COLLISION REPAIR**...*AUTOMOBILE BODY-REPAIRING & PAINTING*
735 **ORANGE BODY & PAINT SHOP**...*AUTOMOBILE BODY-REPAIRING & PAINTING*
740 **H & R PLASTICS**...*PLASTICS-MOLD-MANUFACTURERS*

## 2008 N BATAVIA ST

*SOURCE: DIGITAL BUSINESS DIRECTORY*

788 **1 DAY PAINT & BODY CTR**...*AUTOMOBILE BODY-REPAIRING & PAINTING*
788 **1 DAY PAINT & BODY CTR**...*AUTO BODY REPAIR*
788 **ONE DAY PAINT & BODY CTR**...*AUTO BODY REPAIR*
806 **ASSOCIATED LABORATORIES**...*ENVIRONMENTAL & ECOLOGICAL SERVICES*

## 2008 N CYPRESS ST

*SOURCE: DIGITAL BUSINESS DIRECTORY*

715 **ATT SYSTEMS INC**...*BLD EQP INSTALLN*
715 **ATT SYSTEMS INC**...*PNEUMATIC TUBE EQUIPMENT & SYSTEMS*
740 **APPI GUYS TOWING INC**...*TOWING SERVICES*
740 **PPI GUYS**...*WRECKER SERVICE*
764 **COOPER ENGINEERING INC**...*ENGINEERS*
764 **ENVIRO-GUARD**...*REFUSE SYSTEM*
764 **TOYO LANDSCAPING**...*LANDSCAPE CONTRACTORS*
764 **TRIPLE A PUMPING & JETTING INC**...*LUBRIC OILS,GREASES*
773 **ANGELS GARAGE AUTOMOTIVE RPR**...*GENERAL AUTO REPAIR*
773 **ANGELS GARAGE AUTOMOTIVE RPR**...*AUTOMOBILE REPAIRING & SERVICE*
773 **CONVENIENCE CAR CARE**...*AUTOMOBILE DETAIL & CLEAN-UP SERVICE*
773 **CONVENIENCE CAR CARE**...*CARWASHES*
773 **FAST TRANS TRANSMISSION**...*TRANSMISSIONS-AUTOMOBILE*
773 **FAST TRANS TRANSMISSION**...*AUTO TRANSM REPAIR*
773 **GLOBAL AUTO TECK**...*GENERAL AUTO REPAIR*
781 **GNA CABINET**...*CABNT/FINISH CARPNTRY*
781 **GNA CABINET**...*CABINET MAKERS*
793 **DANLY ENGINEERING CO**...*STEEL-STRUCTURAL (MANUFACTURERS)*
794 **DANLY ENGINEERING CO**...*FABRICATED STRL MTL*
815 **QUALITY ALUMINUM FORGE**...*FORGINGS (MANUFACTURERS)*
838 **BAPKO METAL FABRICATORS**...*FABRICATED STRL MTL*
838 **BAPKO METAL FABRICATORS**...*FABRICATED STRUCTURAL METAL (MFRS)*
844 **BRAUN AUTO WORKS**...*CARWASHES*
844 **BRAUN AUTO WORKS**...*AUTOMOBILE DETAIL & CLEAN-UP SERVICE*
850 **SANFY CORP**...*COSMETICS & PERFUMES-RETAIL*
855 **QUALITY CASEWORK**...*NONCLASSIFIED ESTABLISHMENTS*
860 **ADVANCED ELECTRO DYNAMIC SYSTM**...*ELCR COMPONENTS NEC*
860 **ADVANCED ELECTRO DYNAMIC SYSTM**...*ELECTRONIC EQUIPMENT & SUPPLIES-MFRS*
876 **BOLTERS CHEM DRY CARPET**...*CARPET & UPHL CLEAN*
876 **BOLTERS CHEM DRY CARPET**...*CARPET & RUG DEALERS-NEW*
876 **CFC**...*DESIGNERS*
880 **MEYER PAINTING & CONTRACTING**...*PAINTERS*
880 **MEYER PAINTING & CONTRACTING**...*PTG, PPR HANG CONTR*
886 **CYPRESS AUTO REPAIR & TIRES**...*GENERAL AUTO REPAIR*
886 **CYRESS AUTO REPAIR & TIRES**...*GENERAL AUTO REPAIR*
890 **LBS AUTO & TRUCK REPAIR**...*GENERAL AUTO REPAIR*
890 **LBS AUTO & TRUCK REPAIR**...*AUTOMOBILE REPAIRING & SERVICE*
896 **O C AUTOBODY PARTS**...*AUTO BODY REPAIR*

## 2008 N HARITON ST

*SOURCE: DIGITAL BUSINESS DIRECTORY*

647 **MR CRANE INC**...*CRANE RENTAL/SERV*
655 **PRO-LOK**...*MISC MTL PDT & HDWR*
660 **AIM TRANSPORTATION INC**...*LOCAL TRUCKING*
660 **AIM TRANSPORTATION INC**...*TRUCKING*
677 **LASER INDUSTRIES INC**...*SURGICAL,MED INSTRS*
701 **WHEEL SOLUTIONS**...*AUTOMOTIVE TIRES*
718 **AUTOBAHN CONSTRUCTION INC**...*GEN REMOD 1-FAM HOUSE*
723 **AQUATRENDS COMMERCIAL POOL SVC**...*SPECIAL TRADE CONTR*
740 **RESCUE ROOTER**...*PLUMBING CONTRACTOR*
740 **RESCUE ROOTER**...*PLUMBING/HEATING/AIR COND CONTRACTOR*
745 **ARCHIES ICE CREAM**...*PARTY SUPPLIES*
745 **ARCHIES TOWING**...*WRECKER SERVICE*
745 **ARCHIES TOWING**...*TOWING SERVICES*
756 **ACS HYDRALICS**...*INDUSTRIAL EQUIP SVCS*
756 **ACS HYDRAULICS INC**...*REPAIR CENTER FOR HYDRAULIC SYSTEMS*
767 **TROPICAL AUTO BODY INC**...*AUTO BODY REPAIR*

## 2008 W COLLINS AVE

*SOURCE: DIGITAL BUSINESS DIRECTORY*

300 **S E INDUSTRIES INC**...*MFG INDUSTRIES NEC*
325 **CENTRAL RECORD SERVICES**...*SPECIAL WAREHOUSE/STORAGE MANAGEMENT CONSULTING SERVICE*
325 **CENTRAL RECORDS SVC**...*BUSINESS SVS NEC*
325 **CENTRAL RECORDS SVC**...*BUSINESS RECORDS & DOCUMENTS-STORAGE*
325 **LETTERMAN BROTHERS**...*OIL/GAS FIELD SERVICES INFORMATION RETRIEVAL SERVICES*
327 **FARGO AUTOMOTIVE**...*AUTOMOTIVE REPAIR*
327 **PARTITIONS INSTALLATION INC**...*TRADE CONTRACTOR*
340 **CARQUEST AUTO PARTS**...*AUTO, HOME SUPS STR*
340 **CARQUEST AUTO PARTS**...*AUTOMOBILE PARTS & SUPPLIES-RETAIL-NEW*
341 **COMMERCIAL METAL FORMING**...*MFG METAL STAMPINGS*
341 **COMMERCIAL METAL FORMING**...*FABRICATED PLATE WK*
430 **D J INDUSTRIES INC**...*MACHINE SHOPS*
430 **DIRECT EDGE MEDIA**...*LITHO,COML PRINTING*
430 **QULALITY ALUMINUM FORGE DIV**...*IRON & STL FORGINGS*
430 **QULALITY ALUMINUM FORGE DIV**...*FORGINGS (MANUFACTURERS)*
500 **MATRIX SERVICE INC**...*MARINE SERVICE STATIONS*
500 **WEST COAST REGION**...*TRADE CONTRACTOR MFG FABRICATED PLATE WORK*
533 **ANDY GUMP INC**...*TOILETS-PORTABLE*
533 **ANDY GUMP INC**...*EQP RENTAL, LEASING*
533 **AUTOTEX COLLISION CTR**...*AUTO BODY REPAIR*
533 **M 2 COLLISION CTR INC**...*AUTOMOBILE BODY-REPAIRING & PAINTING*
533 **NEWPORT SANITATION CO**...*EQP RENTAL, LEASING*
606 **COAST CANINE RESORT RANCH**...*ANIMAL SPC SERVICES*
606 **COAST CANINE RESORT RANCH**...*DOG KENNEL*
606 **WILLIAM T BURNS**...*RESIDENTIAL*
618 **CANINE CARE CASTLE**...*ANIMAL SPC SERVICES*
618 **CANINE CARE CASTLE**...*HEALTH/ALLIED SERVICES ANIMAL SERVICES*
623 **BUDGET TRUCK RENTAL**...*TRUCK RENTING & LEASING*
623 **PUBLIC STORAGE**...*WAREHOUSING SELF STOR*
623 **SHURGARD STORAGE**...*MANAGEMENT SERVICES*
623 **SHURGARD STORAGE CENTERS**...*GENERAL WAREHOUSE/STORAGE*
623 **SHURGARD STORAGE CTR**...*STORAGE-HOUSEHOLD & COMMERCIAL*
638 **D WEICK**...*RESIDENTIAL*
638 **M A BARSON**...*RESIDENTIAL*
641 **COLLINS AUTO CARE**...*AUTOMOBILE REPAIRING & SERVICE*
641 **COLLINS AUTO CARE**...*GENERAL AUTO REPAIR*
700 **CAR CAPITAL INC**...*PERSONAL CREDIT INS*
700 **FLAT RATE PLUMBING**...*PLUMBING CONTRACTORS*
700 **FLAT RATE PLUMBING**...*WASTE CLEANING SVCS*
711 **MIDNIGHT RUN**...*LIMO RENT WITH DRIVER*
711 **MUSTANG SALVAGE & AUTO PARTS**...*WHOL & RET NEW & USED AUTO PARTS*
711 **WHITE ROSE LIMOUSINE INC**...*LIMO RENT WITH DRIVER*
719 **CURB APPEAL EXTERIORS**...*SIDING CONTRACTOR*
726 **ORANGE UNIFIED SCH DIST MNTNC**...*NRESIDENTIAL CONSTR*
726 **ORANGE UNIFIED SCHOOL DISTRICT**...*ELEMENT, SECON SCHL*
735 **BROOKS AUTO COLLISION REPAIR**...*AUTO BODY REPAIR*
735 **SCOTTS AUTOMOTIVE SVC**...*AUTOMOBILE REPAIRING & SERVICE*
735 **VORTEX SPRAY ON LINER**...*AUTOMOBILE BODY-REPAIRING & PAINTING*
735 **VORTEX SPRAY ON LINER**...*AUTO BODY REPAIR*
740 **H & R PLASTICS**...*PLASTIC PDTS NEC*
740 **H & R PLASTICS**...*PLASTICS-MOLD-MANUFACTURERS*

## 2003 N BATAVIA ST

*SOURCE: DIGITAL BUSINESS DIRECTORY*

788 **ONE DAY PAINT & BODY CTR**...*INTERIOR REPAIR SERVICES*
806 **ASSOCIATED LABORATORIES**...*PRODUCT TESTING LABORATORIES*

## 2003 N CYPRESS ST

*SOURCE: DIGITAL BUSINESS DIRECTORY*

735 **VINTAGE SPYDERS**...*FEATHERS AND FEATHER PRODUCTS*
764 **TOYO LANDSCAPING**
773 **ANGEL'S GARAGE**...*ENGINE REPAIR*
773 **CALIFORNIA AUTO GLASS**
773 **CONVENIENCE CAR CARE**
773 **EMPIRE DOOR CO**...*LUMBER PRODUCTS*
773 **FAST TRANS TRANSMISSION**...*ENGINE REPAIR*
781 **GNA CABINET**
793 **DANLY ENGINEERING CO**
838 **BAPKO METAL FABRICATORS**
844 **BRAUN AUTO WORKS**
850 **BELEZA PRODUCTS-MOSCATELLI'S**
860 **ADVANCED ELECTRO DYNAMIC SYSTM**...*ELECTRONIC CIRCUITS*
880 **MEYER PAINTING & CONTRACTING**...*RESIDENTIAL PAINTING*
886 **MAHAN ELECTRIC**...*ELECTRIC POWER SYSTEMS CONTRACTORS*
890 **LBS AUTO & TRUCK REPAIR**...*ENGINE REPAIR*
896 **UNIVERSAL ELECTRIC MOTOR**

## 2003 N HARITON ST

*SOURCE: DIGITAL BUSINESS DIRECTORY*

647 **MR CRANE INC**...*OIL EQUIPMENT RENTAL SERVICES*
654 **PACIFIC ART-DESIGN MATERIALS**...*ART GOODS AND SUPPLIES*
655 **PRO-LOK**
660 **AIM TRANSPORTATION INC**
677 **LASER INDUSTRIES INC**...*SURGICAL INSTRUMENTS AND APPARATUS*
701 **SCP**
718 **PRECISION WATER JET**
740 **WINDUSTRIAL-ORANGE COUNTY**...*VALVES, PISTONS, AND FITTINGS*
745 **ARCHIE'S ICE CREAM**
745 **ARCHIE'S TOWING**...*AUTOMOTIVE MAINTENANCE SERVICES*
745 **U-HAUL CO**
756 **ACS HYDRAULICS INC**
767 **TROPICAL AUTO BODY INC**...*INTERIOR REPAIR SERVICES*

## 2003 W COLLINS AVE

*SOURCE: DIGITAL BUSINESS DIRECTORY*

325 **BROTHERS LETTERMAN**...*RESIDENTIAL*
325 **CENTRAL RECORDS SVC**
340 **AUTO SUPPLY WAREHOUSE**
341 **COMMERCIAL METAL FORMING**...*FABRICATED PLATE WORK (BOILER SHOP), NEC*
341 **PARKER-HANNIFIN HYDRAULICS**...*FABRICATED PLATE WORK (BOILER SHOP), NEC*
430 **NEUVANT AEROSPACE CORP**...*GEAR AND CHAIN FORGINGS*
430 **QULALITY ALUMINUM FORGE DIV**...*GEAR AND CHAIN FORGINGS*
500 **MATRIX SERVICE CO**
533 **M 2 COLLISION CTR INC**...*INTERIOR REPAIR SERVICES*
606 **COAST CANINE RESORT RANCH**
606 **WILLIAM T BURNS**...*RESIDENTIAL*
618 **SANDMAN'S CANINE SVC**
623 **JUDITH SANCHEZ**...*RESIDENTIAL*
623 **SHURGARD STORAGE CTR**
628 **CUSTOM ROOFING**
638 **M A BARSON**...*RESIDENTIAL*
641 **COLLINS AUTO CARE**...*ENGINE REPAIR*
700 **BJN PLUMBING CONTRACTORS**
700 **THEO'S FLAT RATE PLUMBING**...*TANK REPAIR AND CLEANING SERVICES*
711 **MUSTANG SALVAGE & AUTO PARTS**
719 **JOE SEXTON WELDING**
735 **ORANGE BODY & PAINT SHOP**...*INTERIOR REPAIR SERVICES*
735 **SCOTT'S AUTOMOTIVE**...*ENGINE REPAIR*
740 **H & R PLASTICS**...*PLASTICS CONTAINERS, EXCEPT FOAM*

## 2000 N BATAVIA ST

*SOURCE: HAINES*

760 CASTLEROCK ROOFING SERVICES
760 LIGHTHOUSE ROOF REMOVAL
760 ORANGE R V STABLES
788 ONE DAY PAINT & BODY CENTERS
799 XXXX
805 RICHARDS L
806 ASSOCIATED LABORATORIES
808 XXXX
815 A 1 AUTO RECYCLING
815 AUTO RECYCLING A1

## 2000 N CYPRESS ST

*SOURCE: HAINES*

692 WEHNER JAMES
705 XXXX
715 DONCO ASSOC & SONS
733 NIETO GREGORY
735 XXXX
773 ANGELS GARAGE
773 EMPIRE DOOR CO INC
781 G N A CABINET
781 NIETO GREGORY
793 HOBLICK STEPHEN
794 DANLY ENGINEERING CO
814 BLACKBURN MAROLYN
820 QUALITY ALUMINUM FORGE
825 ALVAREZ RICHARD
827 XXXX
835 XXXX
838 BAGATOURIAN M
838 BAPKO METAL FABRICATORS
840 BOURKE DAVID
844 BRAUN AUTO WORKS
850 BELEZA PRODUCTS
855 QUALITY CASEWORK OFC
855 SWEDLUND DONALD
856 CAR CO CLASSIC AUTO REPAIR CO
860 ADVANCED ELECTR SYS
865 XXXX
870 XXXX
876 BOLTERS CHEM DRY
876 WOODSTRUCK
880 XXXX
890 L B S AUTO&TRCK RPR
896 UNIVERSAL ELECTRIC MOTOR

## 2000 N HARITON ST

*SOURCE: HAINES*

| | |
|---|---|
| 647 | MR CRANE NC |
| 654 | RINKER HARRY |
| 655 | PRO LOCK |
| 655 | PRO LOK |
| 655 | WEINRALB ADAM |
| 660 | AIM TRANSPORTATION |
| 660 | BOTHERAS JAMES |
| 674 | XXXX |
| 677 | LASER INDUSTRIES |
| 701 | ORCAL POOL SUPPLES |
| 718 | PRECISION WATERJET |
| 723 | XXXX |
| 740 | TURNER CLARENCE |
| 740 | W INDUSTRIAL ORANGE COUNTY |
| 745 | ARCHES ICE CREAM |
| 745 | ARCHES TOWING |
| 745 | U-HAUL CO INDEPENDENT DEALERS |
| 758 | ACS HYDRAULICS |
| 758 | ACS HYDRAULICS INC |
| 767 | QUIRK MAURICE |

## 2000 W COLLINS AVE

*SOURCE: HAINES*

| | |
|---|---|
| 240 | MELGOZA ARTHUR |
| 240 | NGUYEN JUSTIN |
| 300 | SWEDLUNDO JUDITH |
| 320 | XXXX |
| 323 | XXXX |
| 325 | CENTAL RCAD BSNS STAGE & RETRVL |
| 325 | CENTRAL RECORD SERVICES |
| 325 | LETTERMAN BROTHERS |
| 327 | SHOWCASE SERVICES |
| 340 | AUTO SUPPLY CLUB WAREHOUSE |
| 340 | SWEDLUND JUDITH |
| 341 | COMMERCIAL INTERTECH CORP |
| 341 | ORANGE CO METAL WORKS |
| 341 | ORANGE COUNTY MACHINE WORKS |
| 430 | G L INDSTRS |
| 430 | HUFFMAN BIARD |
| 430 | QUALITY ALM FRGE DV |
| 442 | XXXX |
| 500 | COOMBS MARY |
| 500 | RV STORAGE OF ORANGE NC |
| 533 | M 2 COLLISION CARE CENTERS |
| 533 | WILSON DAVID |
| 541 | XXXX |
| 608 | BURNS WILLIAM T |
| 608 | COAST CANINE RESORT |
| 616 | ATKINS MARGIE |
| 616 | CANINE CARE CASTLE |
| 623 | BACHMANN RON G |
| 623 | HARDWOOD FLOOR SERV |
| 623 | SHURGARD STRG CNTRS |
| 625 | RITZE DONALD |
| 626 | XXXX |
| 638 | BARSON M A |
| 641 | BERARDINO GREGORY |
| 641 | COLLINS AUTO CARE |
| 700 | BJN PLUMBING CONTRACTORS |
| 711 | MUSTANG SALVAGE & ATO |
| 719 | SEXTON JOE WELDING |
| 719 | SEXTON MEREL |
| 719 | WRIGHT THARLEY |
| 726 | ORANGE SC BSNS MNTNC & OPRTNS |
| 726 | ORANGE SC BSNS TRANS |
| 726 | ORANGE SC BSNS TRANS BUS PASS |
| 726 | ORANGE SC BSNS TRANS DISPATCH |
| 726 | ORANGE SC BSNS TRANS FCLTY - REC |
| 730 | XXXX |
| 736 | ORANGE AUTO BODY |
| 736 | ORANGE BODY SHOP |
| 736 | ORANGE PAINT & BODY |
| 736 | SCOTTS AUTOMOTIVE SERVICE |
| 740 | CHRISTENSEN DAVID |
| 740 | H&R PLASTICS |
| 804 | ALVAREZ RICHARD |
| 805 | PONY CAR SALE |

## 1996 N BATAVIA ST

*SOURCE: HAINES*

| | |
|---|---|
| 760 | ORANGE R V STABLES |
| 760 | SPORT SCOOTER INC |
| 788 | XXXX |
| 798 | BRINKS INC |
| 798 | BRINKS SALES |
| 805 | XXXX |
| 806 | ASSOCTD LAB |
| 808 | XXXX |
| 815 | A 1 AUTO RECYCLING |
| 830 | CINTAS UNIFORM PPL |

## 1996 N CYPRESS ST

*SOURCE: HAINES*

| | |
|---|---|
| 692 | DIESEL ENGINE SERVS |
| 692 | IVANS MBL TRCK RPR |
| 692 | R C H PALLETS |
| 705 | XXXX |
| 715 | DONCO ASSOC & SONS |
| 726 | XXXX |
| 735 | XXXX |
| 764 | DEDICATED FLEET SYS |
| 773 | ANGELS GARAGE |
| 781 | EMPIRE DOOR CO |
| 781 | G N A CABINET |
| 794 | XXXX |
| 814 | XXXX |
| 820 | QUALITY ALUM FORGE |
| 825 | XXXX |
| 827 | XXXX |
| 835 | XXXX |
| 838 | BAPKO MTL FABRICTRS |
| 840 | A R C |
| 840 | ADVANCED RSCH CNCPT |
| 844 | BRAUN AUTO WORKS |
| 850 | BELEZA PRODUCTS |
| 855 | XXXX |
| 856 | XXXX |
| 860 | ADVANCED ELECTR SYS |
| 865 | XXXX |
| 870 | XXXX |
| 876 | BOLTERS CHEM DRY |
| 880 | CATON LANE |
| 886 | XXXX |
| 890 | L B S AUTOSTRCK RPR |
| 896 | UNIVRSL ELECTRC MTR |

## 1996 N HARITON ST

*SOURCE: HAINES*

| | |
|---|---|
| 647 | CRANE MR INC |
| 647 | MR CRANE INC |
| 654 | XXXX |
| 655 | XXXX |
| 660 | AIM TRANSPORTATION |
| 674 | XXXX |
| 677 | LASER INDUSTRIES |
| 701 | ORCAL POOL SUPPLIES |
| 701 | ORTEX POOL PRODUCTS |
| 718 | FISHER PRINTING INC |
| 723 | XXXX |
| 740 | B C INDUSTRIAL SPLY |
| 740 | B C WIRE ROPE & RGGNG |
| 745 | ARCHIES TOWING |
| 756 | A C S HYDRAULICS |
| 767 | SUN MFG |

## 1996 W COLLINS AVE

*SOURCE: HAINES*

| | |
|---|---|
| 240 | NGUYEN JUSTIN |
| 300 | CLOSET GALLERY THE |
| 320 | XXXX |
| 323 | XXXX |
| 325 | CENTRL RECORD SERV |
| 325 | LETTERMAN BROTHERS |
| 327 | SHOWCASE SERVICES |
| 340 | RATTAN FURN IMPORTS |
| 340 | WICKER N WOOD |
| 340 | WICKER PLUS |
| 341 | COMMERCL INTERTECH |
| 341 | ORANGE CO MACH WRKS |
| 341 | ORANGE CO MTL WORKS |
| 430 | XXXX |
| 442 | XXXX |
| 500 | R V STORAGE |
| 533 | ORANGE COLLISION CT |
| 541 | XXXX |
| 606 | AIKEN KENNELS |
| 606 | BURNS WILLIAM T |
| 606 | COAST CANINE RESORT |
| 618 | CANINE CARE CASTLE |
| 623 | HARDWOOD FLOOR SERY |
| 623 | RYDER TRCK RNTL INC |
| 623 | SANCHEZ JUDITH |
| 623 | SHURGARD STRG CNTRS |
| 626 | XXXX |
| 638 | BARSON M A |
| 641 | ADVANCE FORGN ATMTV |
| 711 | KIMS PONY CAR SALES |
| 711 | MUSTANG SALVAGE&ATO |
| 719 | S&H AUTOMOTIVE |
| 726 | ORANGE SC MNTC&OPER |
| 726 | ORANGE SC TRANSPRTN |
| 730 | XXXX |
| 735 | ORANGE AUTO BODY |
| 735 | ORANGE BODY SHOP |
| 735 | ORANGE PAINT & BODY |
| 740 | H & R PLASTICS |
| 804 | DANS MACI TOOL RPR |

## 1991 N BATAVIA ST

*SOURCE: HAINES*

| | |
|---|---|
| 760 | ORANGE R V STABLES |
| 788 | XXXX |
| 798 | BRINKS ARMORED CAR |
| 805 | XXXX |
| 806 | ASSOCTO LAB |
| 808 | XXXX |
| 815 | A 1 AUTO RECYCLING |
| 815 | TOWS R RUSS |

## 1991 N CYPRESS ST

*SOURCE: HAINES*

| | |
|---|---|
| 645 | FIBERTE MATERIALS |
| 705 | XXXX |
| 715 | DONCO ASSOC & SONS |
| 725 | XXXX |
| 735 | XXXX |
| 764 | DEDICATED FLEET SYS |
| 773 | ERICS AUTOMOTIVE |
| 773 | HERBAL VITA INTL |
| 773 | SOUTH CST EXOTIC CR |
| 773 | VIETNAM VET HSTRCL |
| 773 | ZWEIFEL EXOTIC CARS |
| 781 | EMPIRE DOOR CO |
| 781 | G N A CABINET |
| 794 | DANLY ENGINEERING |
| 814 | XXXX |
| 820 | QUALITY ALUM FORGE |
| 825 | XXXX |
| 827 | XXXX |
| 835 | GEMINI MFG & ENGR INC |
| 838 | BAPKO MTL FABRICTRS |
| 840 | A R C |
| 840 | ADVANCED RSCH CNCPT |
| 844 | XXXX |
| 850 | BELEZA PRODUCTS |
| 855 | XXXX |
| 856 | AMER SEAL MASTERS |
| 860 | ADVANCED ELECTR SYS |
| 865 | XXXX |
| 870 | K D C |
| 870 | KRIZIA DRYWALL CORP |
| 880 | EXECUTIVE AUTO SRCH |
| 886 | LOTZE DAVID |
| 890 | XXXX |
| 896 | UNIVRSL ELECTRC MTR |

## 1991 N HARITON ST

*SOURCE: HAINES*

| | |
|---|---|
| 647 | CRANE MR INC |
| 647 | MR CRANE INC |
| 654 | D&F INDUSTRIES |
| 655 | S&K LANDSCAPE INC |
| 660 | AIM TRANSPORTATION |
| 674 | XXXX |
| 677 | LASER INDUSTRIES |
| 701 | ORCAL POOL SUPPLIES |
| 718 | FISHER PRINTING INC |
| 723 | XXXX |
| 740 | B C INDSTRL SPLY CO |
| 740 | BRIDON AMERICAN |
| 740 | REPUBLIC SPLY CO CA |
| 754 | A C S HYDRAULICS |
| 767 | SUN MFG |

## 1991 W COLLINS AVE

*SOURCE: HAINES*

| | |
|---|---|
| 240 | ENRIQUEZ ARTURO |
| 240 | JIMENEZ JOSE |
| 300 | SHIRT FACTORY THE |
| 320 | PRODIGY ENTERPRISES |
| 323 | V & W TIRE SERVICE |
| 325 | C R S |
| 325 | CENTRL RECORD SERV |
| 325 | LETTERMAN BROTHERS |
| 327 | C R L ELCTRNC INC |
| 340 | I E C |
| 340 | WICKER N WOOD |
| 340 | WICKER PLUS |
| 341 | COMMERCL SHEARING |
| 341 | ORANGE CO MACH WRKS |
| 341 | ORANGE CO MTL WORKS |
| 430 | XXXX |
| 442 | XXXX |
| 500 | GERAITS SERVICE |
| 500 | PAINT N PLACE |
| 500 | PAINTN PLACE |
| 500 | SPIRIT |
| 533 | TOYOTA OF ORANGE SH |
| 541 | XXXX |
| 606 | AIKEN KENNELS |
| 606 | BURNS WILLIAM T |
| 606 | COAST CANINE RESORT |
| 618 | CANINE CARE CASTLE |
| 623 | FLYNN W |
| 623 | HARDWOOD FLOOR SERV |
| 623 | SHURGARD STRG CNTRS |
| 626 | WOODS JACK D |
| 628 | WOODYS ELECTRIC INC |
| 638 | BARSON M A |
| 641 | ADVANCE FORGN ATMTV |
| 711 | HYOKI USA INC |
| 711 | ISUZU MFG |
| 711 | K T INTERNATIONAL |
| 711 | STARMAX INTERNATL |
| 719 | WRIGHT & WRIGHT AUTO |
| 726 | ORANGE SC BUS PASS |
| 726 | ORANGE SC MNTC & OPER |
| 726 | ORANGE SC TRANSPATN |
| 726 | ORANGE SC TRANSPRTN |
| 730 | XXXX |
| 735 | ORANGE AUTO BODY |
| 735 | ORANGE BODY SHOP |
| 735 | ORANGE PAINT & BODY |
| 740 | H&R PLASTICS |
| 804 | DANS MACI TOOL RPR |

## 1986 N BATAVIA ST

*SOURCE: HAINES*

| | |
|---|---|
| 760 | BATAVIA TOWING |
| 760 | W & K AUTO WRECKING |
| 788 | PROTO BLANK INC |
| 798 | DAUM MANUFACTURING |
| 805 | XXXX |
| 806 | ASSOCTD LAB |
| 808 | XXXX |
| 815 | B & B AUTO & TRCK REPR |
| 815 | B & B AUTO DISMANTLNG |
| 815 | B & B AUTO DSMNTLNG |

## 1986 N CYPRESS ST

*SOURCE: HAINES*

| | |
|---|---|
| 640 | CUSTOM CRAFT |
| 645 | FIBERITE W CST CORP |
| 705 | XXXX |
| 715 | ANGELS AUTO BODY |
| 715 | DONCO ASSOC & SONS |
| 715 | URENO EUSTOLTA |
| 725 | XXXX |
| 735 | XXXX |
| 764 | DARGUS LEASING CORP |
| 764 | DARGUS TRANSPORTATN |
| 764 | OSTERKAMP TRUCKING |
| 773 | CROWN ENTERPRISES |
| 773 | TRUFIT WOOD PRODUCT |
| 773 | UNMATCHED DETAILING |
| 781 | EMPIRE DOOR CO |
| 781 | EMPIRE DOOR CO INC |
| 781 | G N A CABINET |
| 814 | XXXX |
| 820 | QUALITY ALUM FORGE |
| 825 | ANDERSON INTL TRDG |
| 835 | GEMINI MFG & ENGR INC |
| 838 | BAPKO MTL FABRICTRS |
| 844 | XXXX |
| 850 | BELEZA PRODUCTS |
| 855 | G B W CORP BANNING |
| 856 | PROGRSV GLSS & MIRROR |
| 860 | ADVANCED ELECTRO DY |
| 865 | XXXX |
| 870 | XXXX |
| 880 | JONES BERNICE ANTQ |
| 886 | B&D LIMITED VENDING |
| 890 | XXXX |
| 896 | UNIVRSL ELECTRC MTR |

## 1986 N HARITON ST

*SOURCE: HAINES*

| | |
|---|---|
| 647 | CRANE MR INC |
| 647 | MR CRANE |
| 647 | MR CRANE INC |
| 654 | D & F INDUSTRIES |
| 655 | S & K LANDSCAPE INC |
| 660 | AIM TRANSPORTATION |
| 674 | XXXX |
| 677 | XXXX |
| 701 | OR CAL |
| 701 | ORCAL POOL SUPPLIES |
| 718 | FISHER PRINTING INC |
| 723 | XXXX |
| 740 | XXXX |
| 745 | REPUBLIC SPLY CO CA |
| 756 | A C S HYDRAULICS |
| 767 | SUN MFG |

## 1986 W COLLINS AVE

*SOURCE: HAINES*

| | |
|---|---|
| 240 | RICHARD KAREN L |
| 300 | AARONS CUSTOM T SHR |
| 300 | CLOTHES FACTORY THE |
| 300 | SHIRT FACTORY THE |
| 320 | CA SUNLINE INC |
| 323 | SUSPENSION DYNAMTCS |
| 323 | V&W TIRE SERVICE |
| 325 | XXXX |
| 327 | BOOTH C LTD |
| 327 | C BOOTH LTD |
| 340 | INDSTRL PEDDLER THE |
| 340 | MARFRED INDSTRL S |
| 340 | T I P |
| 341 | COMMERCL SHEARING |
| 341 | ORANGE CO MACH WRKS |
| 430 | ORANGE CITY NEWS |
| 442 | XXXX |
| 500 | GERRITS SERVICE |
| 500 | MCFARLANDS TOWING |
| 500 | ORANGE CO AUTO TRCK |
| 500 | PAINT N PLACE |
| 500 | PAINTN PLACE |
| 533 | ANAHEIM COATING INC |
| 533 | CAL WOOD DESIGN |
| 533 | PRO QUALITY SHT MTL |
| 541 | XXXX |
| 606 | AIKEN KENNELS |
| 618 | AARF BARK KENNELS |
| 618 | BELAIR CAYSTAL |
| 618 | LINDBERG W E |
| 623 | FREEDOW SELF STORGE |
| 626 | WOODS DENNIS |
| 628 | WOODYS ELECTRIC INC |
| 638 | BARSON M A |
| 641 | KENS AUTO SERVICE |
| 641 | PEARSON AUTOMOTIVE |
| 711 | XXXX |
| 719 | WRIGHT & WRIGHT AUTO |
| 726 | ORANGE SC MNTC&OPER |
| 726 | ORANGE UNFD SC BSNS |
| 730 | XXXX |
| 735 | ORANGE AUTO BODY |
| 735 | ORANGE BODY SHOP |
| 735 | ORANGE PAINT & BODY |
| 740 | H&R PLASTICS |
| 804 | CAL WEST MACHINING |
| 804 | HYDRAULIC & PNEUMATIC |

## 1981 N BATAVIA ST

*SOURCE: HAINES*

| | |
|---|---|
| 760 | W K AUTO SALVAGE |
| 788 | SAN DIEGO PRDCLS |
| 798 | CRABTREE INDUSTRY |
| 798 | M S INDUSTRIES |
| 805 | LIPPS M |
| 808 | ASSOCIATED LBRTRS |
| 808 | ENVIRONMNTL ENGRNG |
| 808 | UNTD FARM AGNCY |
| 815 | B & B AUTO & TRCK REPR |
| 815 | B & B AUTO DISMANTLNG |
| 815 | RAYS GARAGE |

## 1981 N CYPRESS ST

*SOURCE: HAINES*

| | |
|---|---|
| 646 | XXXX |
| 705 | XXXX |
| 715 | PROMOTIONAL SGN GRP |
| 725 | KOENES ELECTRIC |
| 735 | XXXX |
| 764 | DARGUS LEASING CORP |
| 764 | DARGUS TRANSPORTATN |
| 764 | DIESEL & TRANS SHOP |
| 764 | OSTERKAMP TRUCKING |
| 773 | CROWN ENTEAPRISES |
| 781 | EMPIRE DOOR CO |
| 781 | EMPIRE DOOR CO INC |
| 781 | G N A CABINET |
| 794 | DANLY ENGINEERING |
| 814 | XXXX |
| 820 | QUALITY ALUM FORGE |
| 825 | WILLEY ART S |
| 827 | XXXX |
| 835 | A B C CABINET |
| 835 | LITHO COLOR CO |
| 838 | BAPKO MTL FABRICTRS |
| 844 | XXXX |
| 850 | BELEZA PRODUCTS |
| 855 | XXXX |
| 856 | XXXX |
| 860 | ADVANCED ELECTRO DY |
| 865 | XXXX |
| 870 | XXXX |
| 876 | XXXX |
| 880 | XXXX |
| 890 | R VAN LANCKER CO |
| 896 | ARSA RISTIN MTR RPR |

## 1981 N HARITON ST

*SOURCE: HAINES*

| | |
|---|---|
| 647 | CRANE MR INC |
| 647 | MR CRANE |
| 654 | FLOOR SERVICES |
| 655 | S & K LANDSCAPE INC |
| 660 | AIM TRANSPORTATION |
| 674 | KATELLA AUTO CLINIC |
| 677 | FIVE STS PLUMBING |
| 701 | OR CAL |
| 701 | ORTEX PRODUCTS CA |
| 718 | PROTO BLAHK INC |
| 723 | XXXX |
| 745 | JOCKO PRODUCTS |
| 745 | JOCKO WHEEL CO |
| 756 | ACS HYDRAULICS INC |
| 767 | SUN MFG |

## 1981 W COLLINS AVE

*SOURCE: HAINES*

| | |
|---|---|
| 240 | CACHO MICHAEL A |
| 300 | XXXX |
| 320 | XXXX |
| 323 | ADALARM MANUFACTRN |
| 323 | VIBRA LARM AUTO |
| 325 | HOLLAND PAPER CO |
| 327 | SPECTRUM OAK PRDCTS |
| 340 | UNTD FOREIGN IMPRTS |
| 341 | ORANGE CO MACH WRKS |
| 430 | ORANGE CITY NEWS |
| 442 | SALES OVERLAYS |
| 500 | XXXX |
| 533 | A & B SAWDUST |
| 533 | BELLWOOD MILLWORK |
| 541 | FRANCOIS L E |
| 606 | AIKEN KENNELS |
| 618 | AARF BARK KENNELS |
| 618 | DIENER RUTH E |
| 618 | LINDBERG W E |
| 628 | WOODYS ELECTRIC INC |
| 638 | BARSON M A |
| 641 | KENS AUTO SERVICE |
| 641 | PEARSON AUTOMOTIVE |
| 711 | AHES TAPING TOOL |
| 719 | WRIGHT & WRIGHT AUTO |
| 726 | ORANGE UN SC MNTNC |
| 726 | ORANGE UN SC TRNSPR |
| 730 | XXXX |
| 735 | ORANGE AUTO BODY |
| 735 | ORANGE BODY SHOP |
| 735 | ORANGE PAINT & BODY |
| 740 | H & R PLASTICS |
| 804 | T N T PLASTIC MLDNG |

## 1975 N BATAVIA ST

*SOURCE: PACIFIC TELEPHONE*

| | |
|---|---|
| 760 | BUD'S BODY SHOP |
| 760 | W K AUTO SALVAGE |
| 788 | A R A FOOD SERVICES CO |
| 798 | M - S INDUSTRIES |
| 805 | LIPPS MARGARET MRS |
| 808 | PRECISION ENGINEERING PRODUCTS INC |
| 815 | MCFARLAND'S TOWING SERVICE |
| 815 | RAY'S GARAGE & TOWING |

## 1975 N CYPRESS ST

*SOURCE: PACIFIC TELEPHONE*

| | |
|---|---|
| 645 | FIBERITE WEST COAST CORP |
| 715 | PROMOTIONAL FLAG & SIGN CO |
| 725 | KOENES ELECTRIC |
| 735 | COST ANALYSIS SERVICES (B) |
| 764 | DARGUS LEASING CORP |
| 764 | OSTERKAMP TRUCKING CO |
| 773 | COMET ENGINEERING CO |
| 773 | KEN'S INSTALLATION SERVICE |
| 773 | L & H INDUSTRIES |
| 781 | EMPIRE DOOR CO INC |
| 781 | G N A CABINET |
| 794 | DANLY ENGINEERING CO |
| 820 | WEBSTER & ASSOCIATES FORGING DIVISION |
| 825 | INDUSTRIAL WOOD SUPPLY |
| 835 | S & A ALIGNRITE INC |
| 840 | ARSA RISTIN ELECTRIC MOTOR REPAIR |
| 844 | V & W TIRE SERVICE |
| 850 | BELEZA PRODUCTS BY MOSCATELLL'S |
| 855 | SOUTHERN CALIFORNIA SHIPPERS ASSN |
| 860 | ADVANCED ELECTRO DYNAMIC SYSTEMS |
| 870 | C P M RESEARCH |
| 870 | CASTEX CO |
| 870 | INDUSTRIAL CHEMICAL SPECIALTIES |
| 870 | KING ENTERPRISES |
| 870 | KING JEFFREY J |
| 870 | KINGSMAN CHEMICAL CORP |
| 896 | ARONSON REPAIR AND FABRICATION |

## 1975 N HARITON ST

*SOURCE: PACIFIC TELEPHONE*

**STREET NOT LISTED**

## 1975 W COLLINS AVE

*SOURCE: PACIFIC TELEPHONE*

| | |
|---|---|
| 240 | **BLUFF S K** |
| 300 | **TRI - WAY CONTRACTORS INC** |
| 300 | **TRIANGLE BILLIARD TABLE MFG CO** |
| 340 | **INTERNATIONAL PARTS DISTRIBUTORS** |
| 341 | **ORANGE COUNTY MACH WORKS** |
| 500 | **COMMERCIAL SHEARING INC** |
| 533 | **BELLWOOD MILLWORK CO INC** |
| 606 | **ROBI'S COZY KENNELS** |
| 618 | **AARF - BARK KENNELS** |
| 628 | **CHIDESTER CLARA** |
| 638 | **BARSON NICK** |
| 638 | **BARSON NICK JR** |
| 641 | **PEARSON AUTOMOTIVE** |
| 711 | **AMES TAPING TOOL SYSTEMS INC** |
| 719 | **WRIGHT & WRIGHT AUTO REPAIR** |
| 730 | **CARTER BARNEY** |
| 735 | **ORANGE BODY & PAINT SHOP** |
| 740 | **CUSTOM POWER CALIFORNIA INC** |
| 810 | **FASHION ACCESSORIES INC** |

## 1970 N BATAVIA ST

*SOURCE: PACIFIC TELEPHONE*

| | |
|---|---|
| 760 | BATAVLA AUTO WRECKERS |
| 760 | BUD'S BODY SHOP |
| 788 | A R A SERVICE OF ORANGE |
| 788 | A R A SERVICES INC |
| 798 | TRI - STAR MFG INC |
| 805 | LIPPS MARGARET MRS |
| 806 | R E O ENGINEERING |
| 810 | SPONSORS INC |
| 815 | RAY'S GARAGE & TOWING |
| 890 | TRUCK FUELING & PARKING CENTER |

## 1970 N CYPRESS ST

*SOURCE: PACIFIC TELEPHONE*

| | |
|---|---|
| 645 | FIBERLTE WEST COAST CORP |
| 715 | METZ ENTERPRISES |
| 715 | PROMOTIONAL FLAG & SIGN CO |
| 725 | KOENES ELECTRIC |
| 735 | JOHNSON WALLACE P |
| 764 | OSTERKAMP TRUCKING CO |
| 773 | BASS DONALD |
| 773 | DAVIS M J CO |
| 773 | L & H INDUSTRIES (3) |
| 781 | EMPIRE OVERHEAD DOORS |
| 781 | G N A CABINET |
| 794 | DANLY ENGINEERING CO |
| 814 | BON - A - RUE'S AUTO UPHOLSTERY (A) |
| 814 | KADEX DRY WALL PRODUCTS (C) |
| 814 | MARTIN HEALTH EQUIPMENT CO |
| 820 | WEBSTER & ASSOCIATES FORGING DIVISION |
| 825 | INDUSTRIAL WOOD SUPPLY |
| 835 | P M F INDUSTRIES INC |
| 838 | WALLCO STEEL WORKS |
| 855 | INTERNATIONAL AUTOMATED MACHINES INC |

## 1970 N HARITON ST

*SOURCE: PACIFIC TELEPHONE*

**STREET NOT LISTED**

## 1970 W COLLINS AVE

*SOURCE: PACIFIC TELEPHONE*

| | |
|---|---|
| 226 | BUDD D MRS |
| 300 | TRI - WAY CONTRACTORS INC |
| 300 | TRIANGLE BILLIARD TABLE MFG CO |
| 320 | GARRICK PACKAGING CO |
| 340 | TRI - CARD RECREATION CENTERS |
| 341 | ORANGE COUNTY MACH WORKS |
| 500 | COMMERCIAL SHEARING & STAMPING CO |
| 533 | BELLWOOD CO INC THE |
| 606 | BOYES EDW |
| 618 | AL - REEN KENNELS |
| 638 | BARSON NICK |
| 638 | BARSON NICK JR |
| 641 | KEN'S AUTO SERVICE |
| 711 | AMES TAPING TOOL SYSTEMS INC |
| 719 | WRIGHT'S AUTOMOTIVE REPAIR |
| 730 | CARTER BARNEY |
| 730 | ORANGE UNIFIED SCHOOL DISTRICT |
| 730 | ORANGE UNLFIED SCHOOL DISTRICT |
| 735 | MODIS BODY & PAINT SHOP |
| 740 | MARKETING ASSOCIATES |
| 740 | MARKETING ASSOCIATES |
| 810 | ACCESSORY DYNAMICS |
| 810 | CONTROL DYNAMICS |

## 1964 N BATAVIA ST

*SOURCE: PACIFIC TELEPHONE*

| | |
|---|---|
| 760 | **BATAVIA AUTO WRECKRS** |
| 760 | **BUDS BODY SHOP** |
| 800 | **MASTER CRAFT BLDRS** |
| 805 | **LIPPS MARGARET MRS** |
| 815 | **1/2 B - R BODY SHOP** |
| 815 | **RAYS GARAGE** |

## 1964 N CYPRESS ST

*SOURCE: PACIFIC TELEPHONE*

| | |
|---|---|
| 690 | **WARK MACHINE SHOP** |
| 692 | **ALLAN GERRICK ROOFNG** |
| 725 | **KOENES ELECTRIC** |
| 764 | **BAILEY F L - TRUCKING** |
| 773 | **BUILDING** |
| 773 | **CIRCUIT ENTERPRISES** |
| 773 | **MANCINI BUILDERS INC** |
| 794 | **WALLCO STEEL WORKS** |

## 1964 N HARITON ST

*SOURCE: PACIFIC TELEPHONE*

**STREET NOT LISTED**

## 1964 W COLLINS AVE

*SOURCE: PACIFIC TELEPHONE*

| | |
|---|---|
| 226 | **ANDERSON C J** |
| 340 | **ALVARADO ROBT** |
| 341 | **CONCEPT ENGINEERING** |
| 341 | **ORANGE CO MACH WRKS** |
| 533 | **BELLWOOD CO** |
| 533 | **BELLWOOD CO INC THE** |
| 606 | **GREENELM COCKER KENL** |
| 618 | **HARRIS ALVIN L** |
| 628 | **BINKS HANS W** |
| 638 | **BARSON NICK UPHLSTRG** |
| 641 | **KENS AUTO SERV** |
| 711 | **AMES TAPING TOOL SYS** |
| 719 | **STAFFORD ENGINEERING** |
| 726 | **CARTER BARNEY** |
| 726 | **ORG UNIFD SCHL DISTR** |
| 735 | **SHIPLEYS BODY SHOP** |

## 1958 N BATAVIA ST

*SOURCE: PACIFIC TELEPHONE*

| | |
|---|---|
| 700 | **ALPERS C M** |
| 701 | **HAYES HOWARD L** |
| 733 | **REMINGTON R D** |
| 800 | **JAMISON F V** |
| 805 | **LIPPS MARGARET MRS** |
| 815 | **RAYS GARAGE** |
| 890 | **STRUCK ARTHUR H** |

## 1958 N CYPRESS ST

*SOURCE: PACIFIC TELEPHONE*

**RANGE NOT LISTED**

## 1958 N HARITON ST

*SOURCE: PACIFIC TELEPHONE*

**STREET NOT LISTED**

## 1958 W COLLINS AVE

*SOURCE: PACIFIC TELEPHONE*

| | |
|---|---|
| 240 | **COLLINS D G** |
| 340 | **FALLON FRED J** |
| 341 | **MARTIN SUE** |
| 533 | **BELLWOOD CO OF CALIF** |
| 606 | **CAMPBELL EVALOUISE** |
| 618 | **RESIG MARGARET MRS** |
| 627 | **MORRISON LA VERNE** |
| 628 | **AYERS C W** |
| 638 | **CLEVELAND SHARON** |
| 711 | **AMES TAPING TOOLS** |
| 717 | **MARTIN MARGARET** |
| 726 | **HAMANN RICHARD** |

## 1955 N BATAVIA ST

*SOURCE: PACIFIC TELEPHONE*

| | |
|---|---|
| 700 | **ALPERS C M** |
| 733 | **BOYD CALVIN E** |
| 800 | **JAMISON F V** |
| 805 | **LIPPS MARGARET MRS** |
| 815 | **RAYS GARAGE** |
| 890 | **STRUCK ARTHUR H** |

## 1955 N CYPRESS ST

*SOURCE: PACIFIC TELEPHONE*

**RANGE NOT LISTED**

## 1955 N HARITON ST

*SOURCE: PACIFIC TELEPHONE*

**STREET NOT LISTED**

## 1955 W COLLINS AVE

*SOURCE: PACIFIC TELEPHONE*

| | |
|---|---|
| 240 | **COLLINS D G** |
| 533 | **BELLWOOD CO FO CALIF** |
| 606 | **CAMPBELL EVALOUISE** |
| 618 | **RESIG MARGARET MRS** |
| 628 | **AYERS C W** |
| 638 | **CLEVELAND SHARON** |
| 726 | **HAMANN RICHARD** |

## 1951 N BATAVIA ST

*SOURCE: LUSKEYS*

| | |
|---|---|
| 700 | **ALPERS CHRISTINA MRS** |
| 701 | **MOREY G G** |
| 733 | **DAVIS L C** |
| 800 | **JAMISON F V** |
| 890 | **SMITH C L** |

## 1951 N CYPRESS ST

*SOURCE: LUSKEYS*

**RANGE NOT LISTED**

## 1951 N HARITON ST

*SOURCE: LUSKEYS*

**STREET NOT LISTED**

## 1951 W COLLINS AVE

*SOURCE: LUSKEYS*

| | |
|---|---|
| 122 | **HUMPHREY L L** |
| 240 | **LOCK R B** |
| 340 | **FISHER E C** |
| 508 | **BECKER N J** |
| 600 | **NO RETURN** |
| 606 | **ROE F M** |
| 618 | **LATHAM J C** |
| 638 | **LEMBERG R W** |
| 726 | **HAMANN R J** |

## 1940 N BATAVIA ST

*SOURCE: WESTERN DIRECTORY CO*

| | |
|---|---|
| 700 | **A D DONOVAN** |
| 701 | **B J MOREY** |
| 800 | **FLOYD JAMISON** |
| 890 | **C L SMITH** |

## 1940 N CYPRESS ST

*SOURCE: WESTERN DIRECTORY CO*

**RANGE NOT LISTED**

## 1940 N HARITON ST

*SOURCE: WESTERN DIRECTORY CO*

**STREET NOT LISTED**

## 1940 W COLLINS AVE

*SOURCE: WESTERN DIRECTORY CO*

| | |
|---|---|
| 122 | **L L HAINES** |
| 340 | **E C FISHER** |
| 491 | **J A RODIECK** |
| 508 | **M A MANNING** |
| 508 | **S T CRAWFORD** |
| 600 | **R J HAMANN** |
| 601 | **MULTI TENANT RESIDENTIAL** |

## 1937 N BATAVIA ST

*SOURCE: WESTERN DIRECTORY CO*

700 **E E WUNDERLICH**
701 **B J MOREY**
800 **F V JAMISON**
890 **C E WOOD**

## 1937 N CYPRESS ST

*SOURCE: WESTERN DIRECTORY CO*

**RANGE NOT LISTED**

## 1937 N HARITON ST

*SOURCE: WESTERN DIRECTORY CO*

**STREET NOT LISTED**

## 1937 W COLLINS AVE

*SOURCE: WESTERN DIRECTORY CO*

| | |
|---|---|
| 122 | **ALEX CHASTAIN** |
| 340 | **E C FISHER** |
| 491 | **J A RODIECK** |
| 508 | **MRS E A REID** |
| 508 | **S T CRAWFORD** |
| 600 | **R J HAMANN** |
| 601 | **MULTI TENANT RESIDENTIAL** |

## 1934 N BATAVIA ST

*SOURCE: WESTERN DIRECTORY CO*

700 **THEO STARKEY**
701 **B J MOREY**
800 **F V JAMISON**
890 **A H BARNES**

## 1934 N CYPRESS ST

*SOURCE: WESTERN DIRECTORY CO*

**RANGE NOT LISTED**

## 1934 N HARITON ST

*SOURCE: WESTERN DIRECTORY CO*

**STREET NOT LISTED**

## 1934 W COLLINS AVE

*SOURCE: WESTERN DIRECTORY CO*

| | |
|---|---|
| 124 | **O G BARGER** |
| 340 | **E C FISHER** |
| 491 | **J A RODIECK** |
| 508 | **MRS E A REID** |
| 508 | **S T CRAWFORD** |
| 600 | **MRS MARGARET HAMANN** |
| 601 | **MULTI TENANT RESIDENTIAL** |

## 1930 N BATAVIA ST

*SOURCE: WESTERN DIRECTORY CO*

700 **THEO STARKEY**
701 **T F BOVEE**
800 **F V JAMISON**
890 **A H SMITH**

## 1930 N CYPRESS ST

*SOURCE: WESTERN DIRECTORY CO*

**RANGE NOT LISTED**

## 1930 N HARITON ST

*SOURCE: WESTERN DIRECTORY CO*

**STREET NOT LISTED**

## 1930 W COLLINS AVE

*SOURCE: WESTERN DIRECTORY CO*

| | |
|---|---|
| 124 | **VERN BARGER** |
| 490 | **VACANT** |
| 508 | **S T CRAWFORD** |
| 600 | **MRS MARGARET HAMANN** |

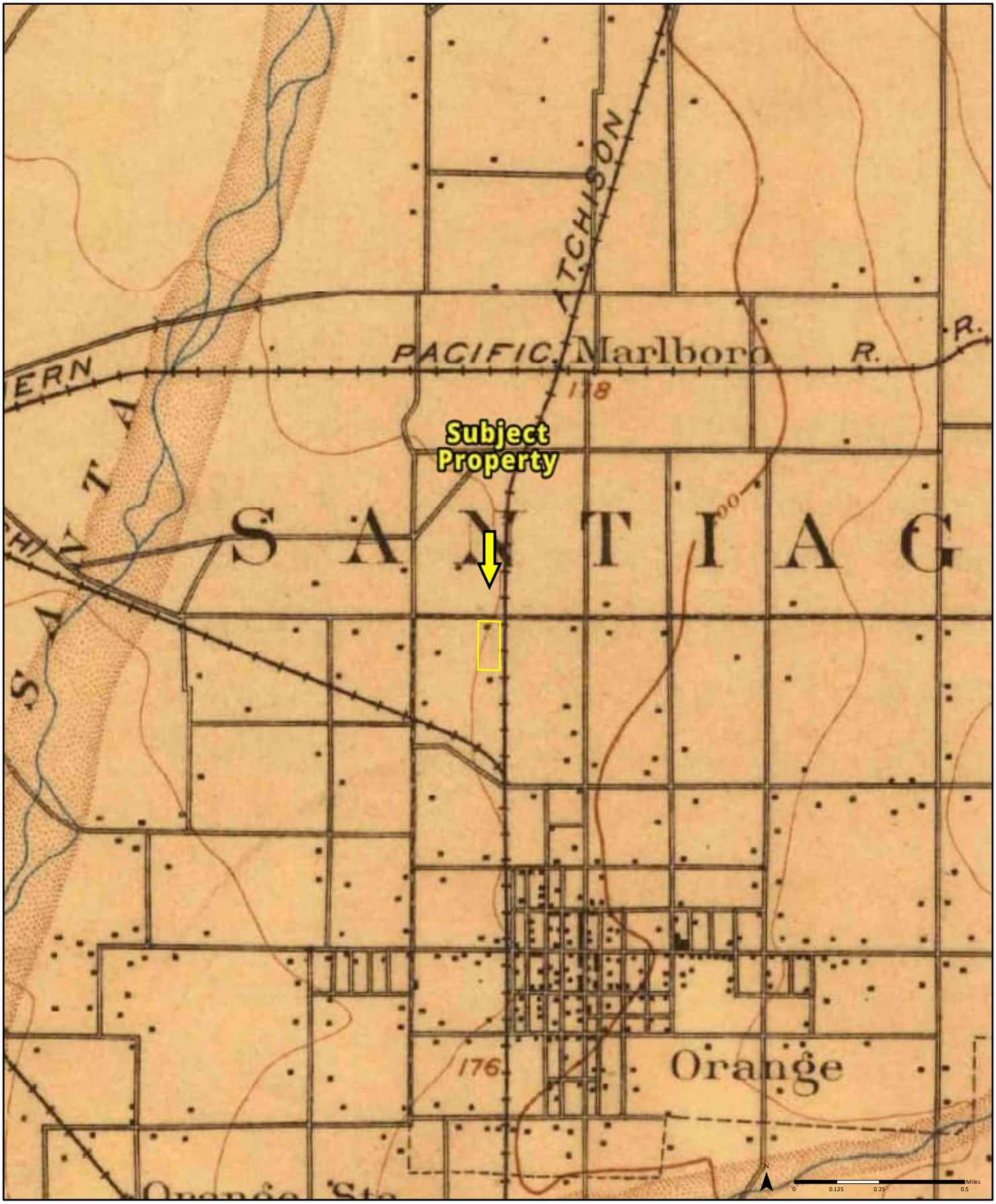


# 1896

**Quadrangle(s): Anaheim, CA**

Order No. 22042700928

Source: USGS 15 Minute Topographic Map

PARTNER

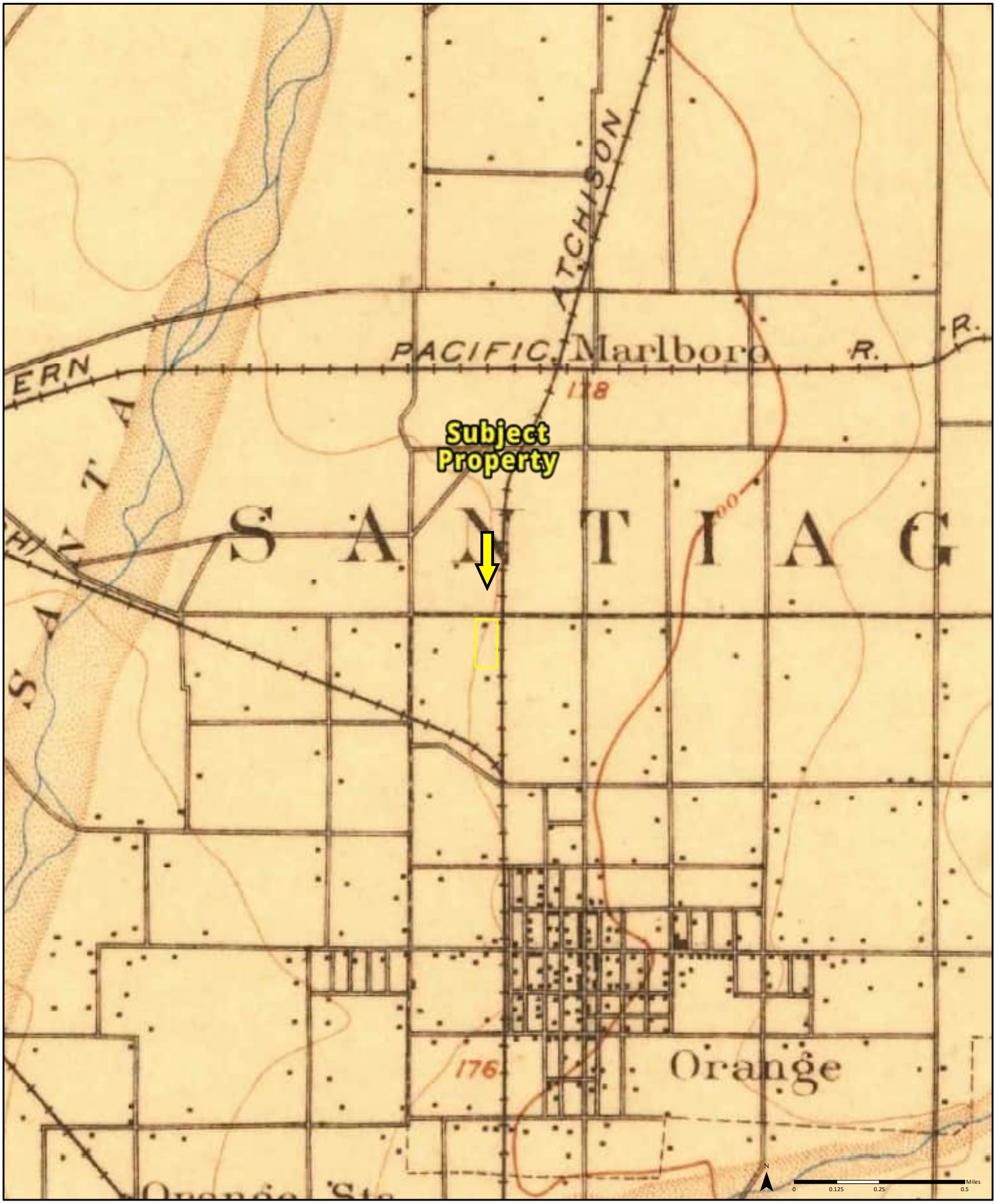


# 1898

**Quadrangle(s): Anaheim, CA**

Order No. 22042700928

Source: USGS 15 Minute Topographic Map

PARTNER

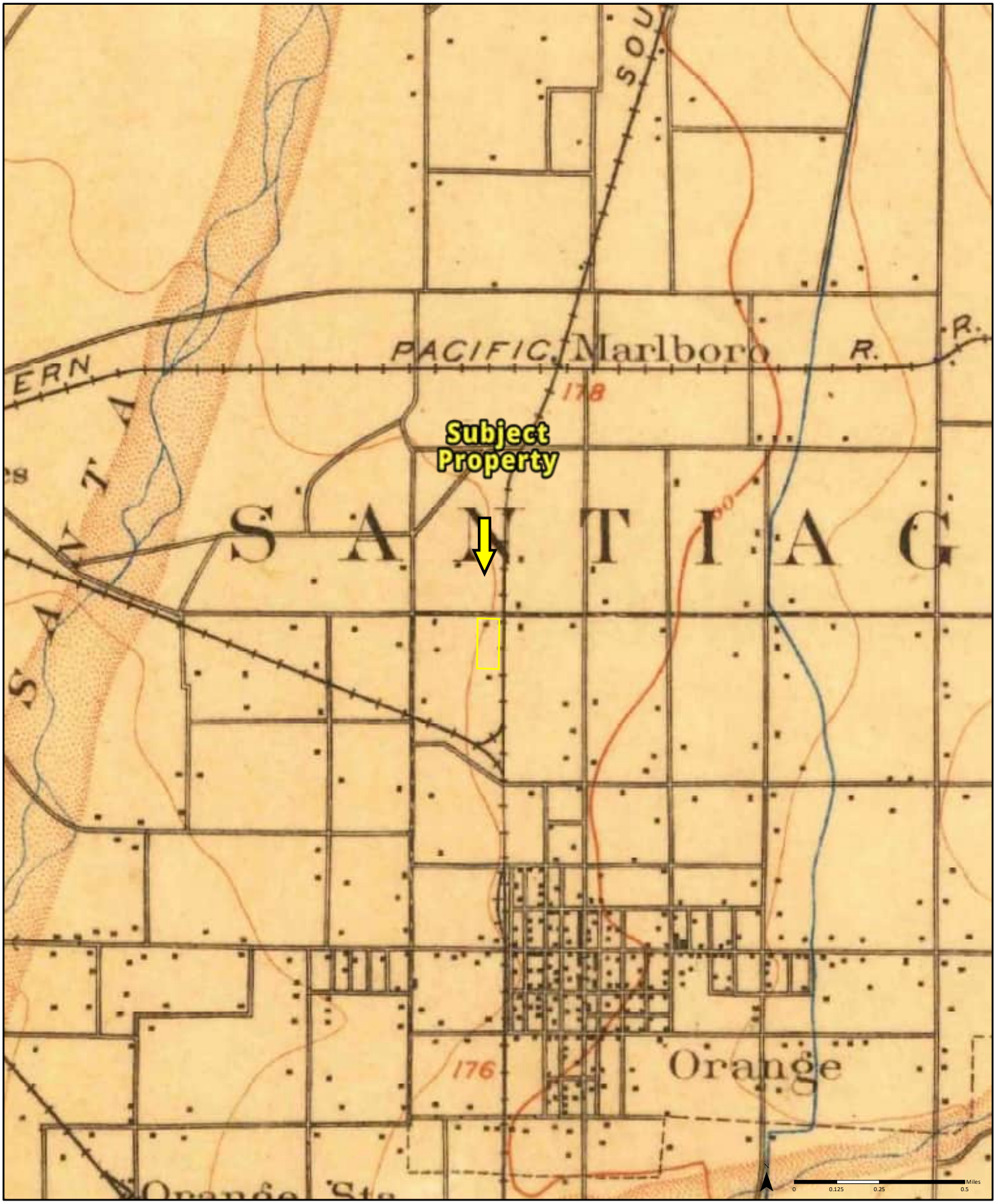


**1901**

**Quadrangle(s): Anaheim, CA**

Order No. 22042700928

Source: USGS 15 Minute Topographic Map

PARTNER

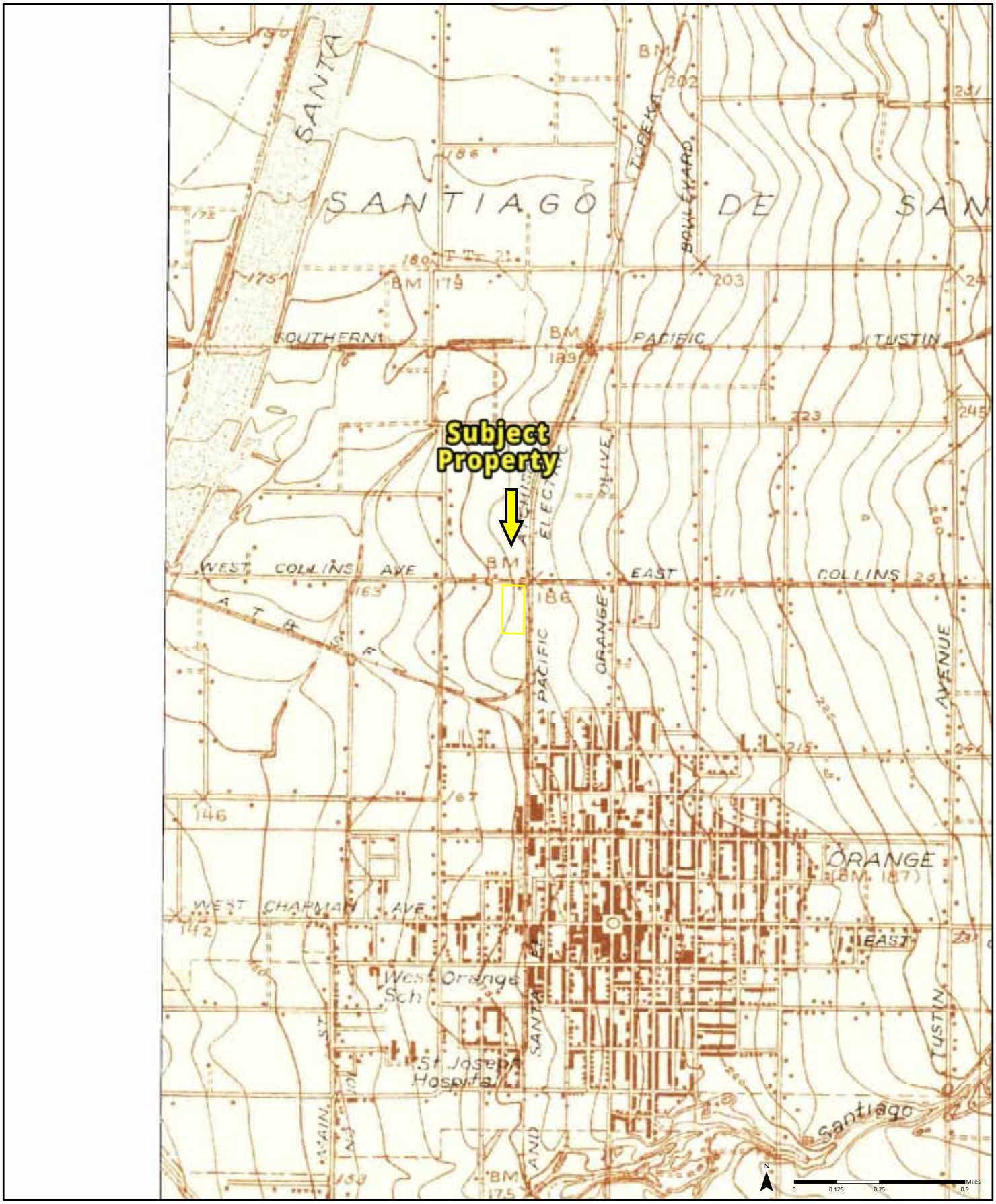


# 1932

**Quadrangle(s): Orange, CA**

Order No. 22042700928

Source: USGS 7.5 Minute Topographic Map

PARTNER

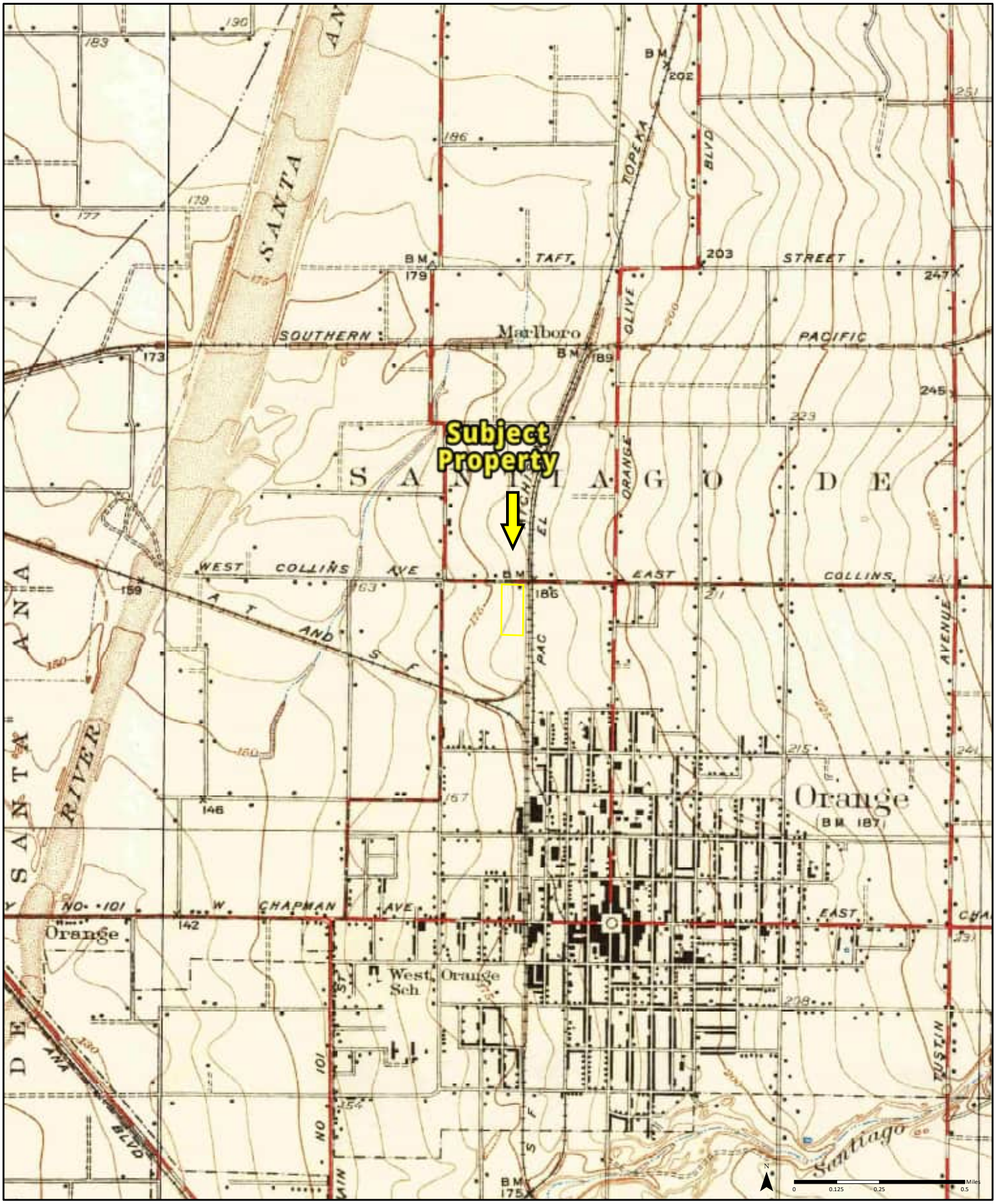


# 1935

**Quadrangle(s): Orange, CA; Garden Grove, CA**

Order No. 22042700928

Source: USGS 7.5 Minute Topographic Map

PARTNER

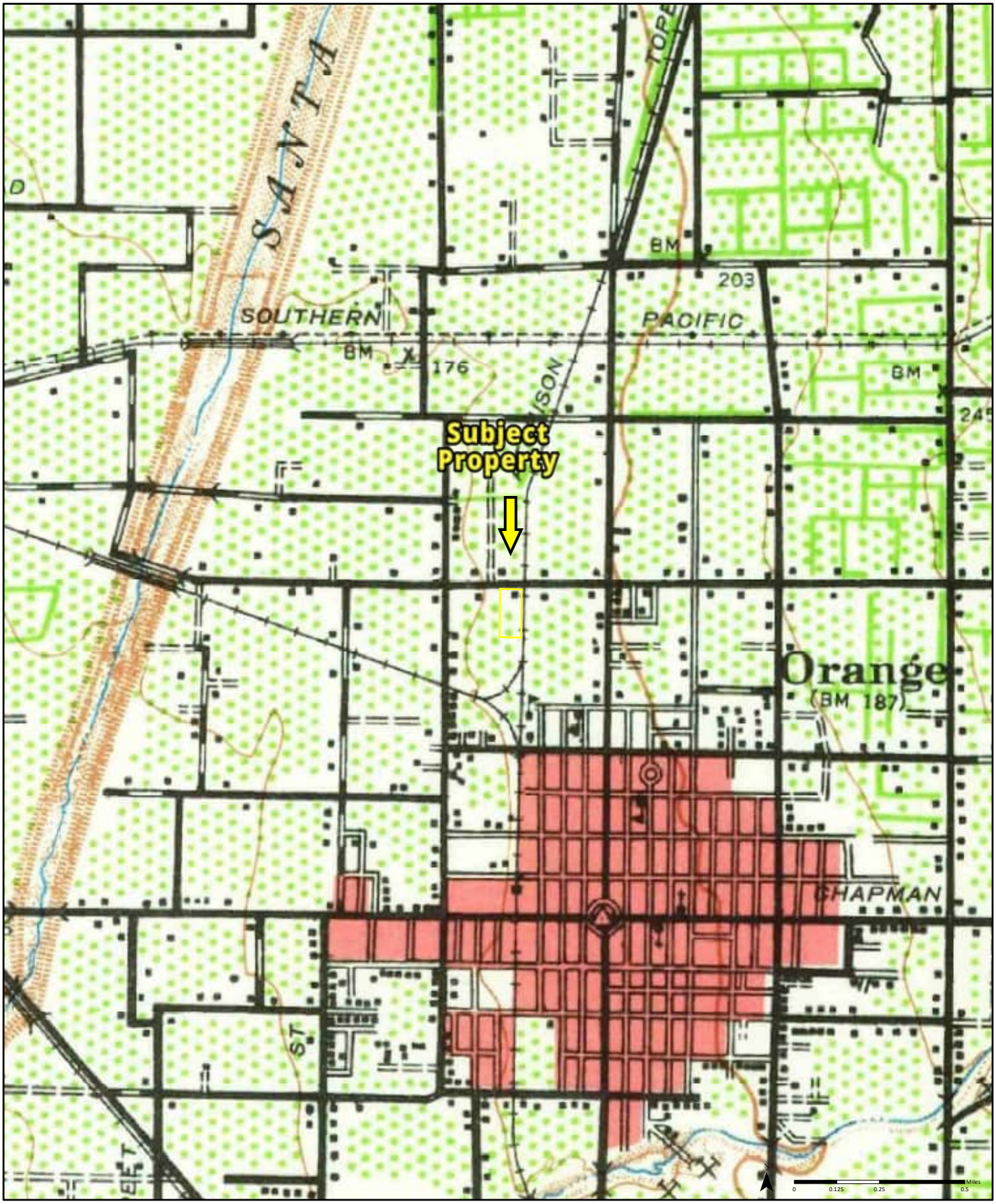


**1942** [1] *Aerial Photo Year: 1939*

**Quadrangle(s): Anaheim, CA[1]**

Order No. 22042700928

Source: USGS 15 Minute Topographic Map

PARTNER

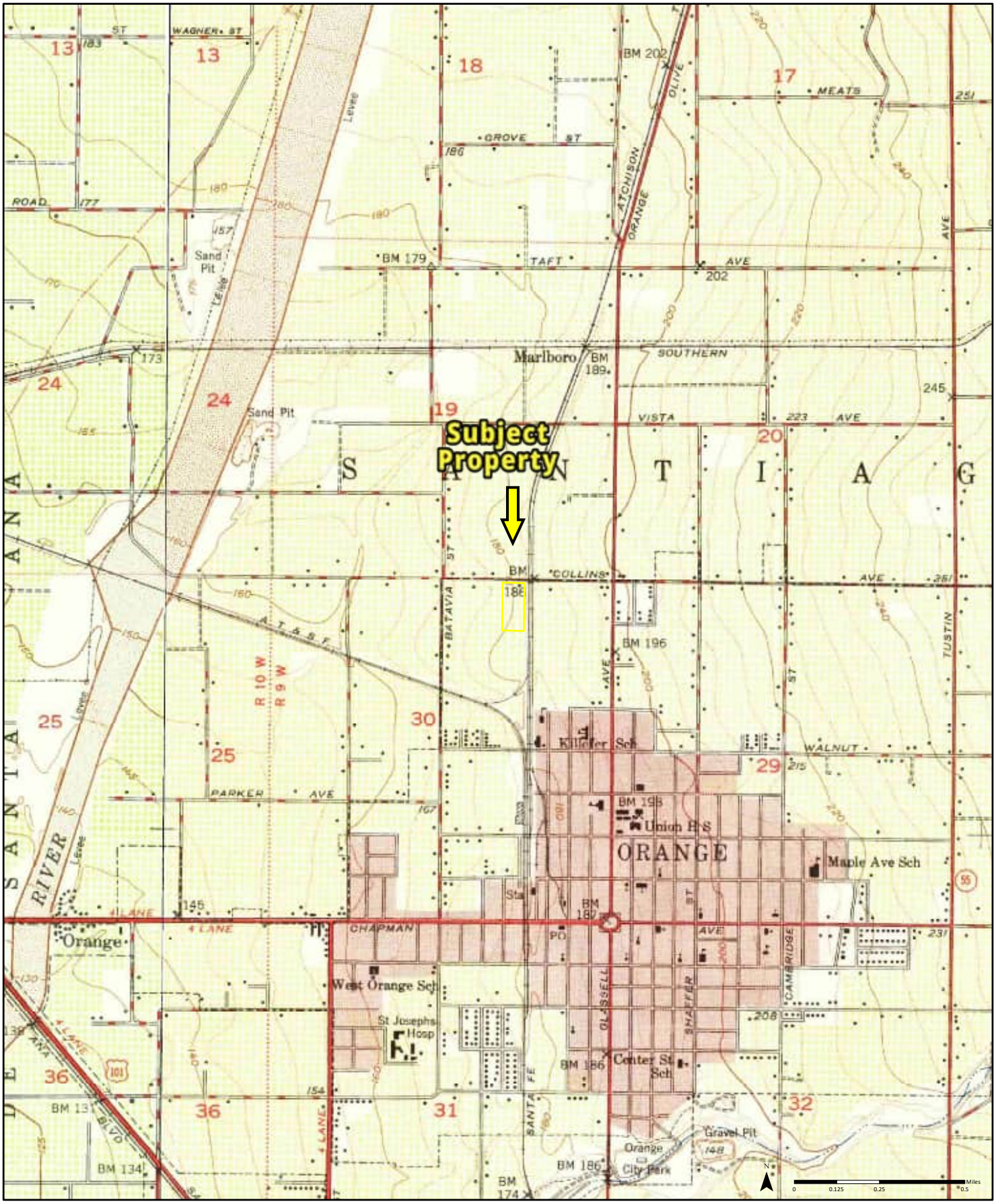


**1949** (1) *Aerial Photo Year: 1946* (2) *Aerial Photo Year: 1947*

**Quadrangle(s): Orange, CA(1); Anaheim, CA(2)**

Order No. 22042700928

Source: USGS 7.5 Minute Topographic Map

PARTNER

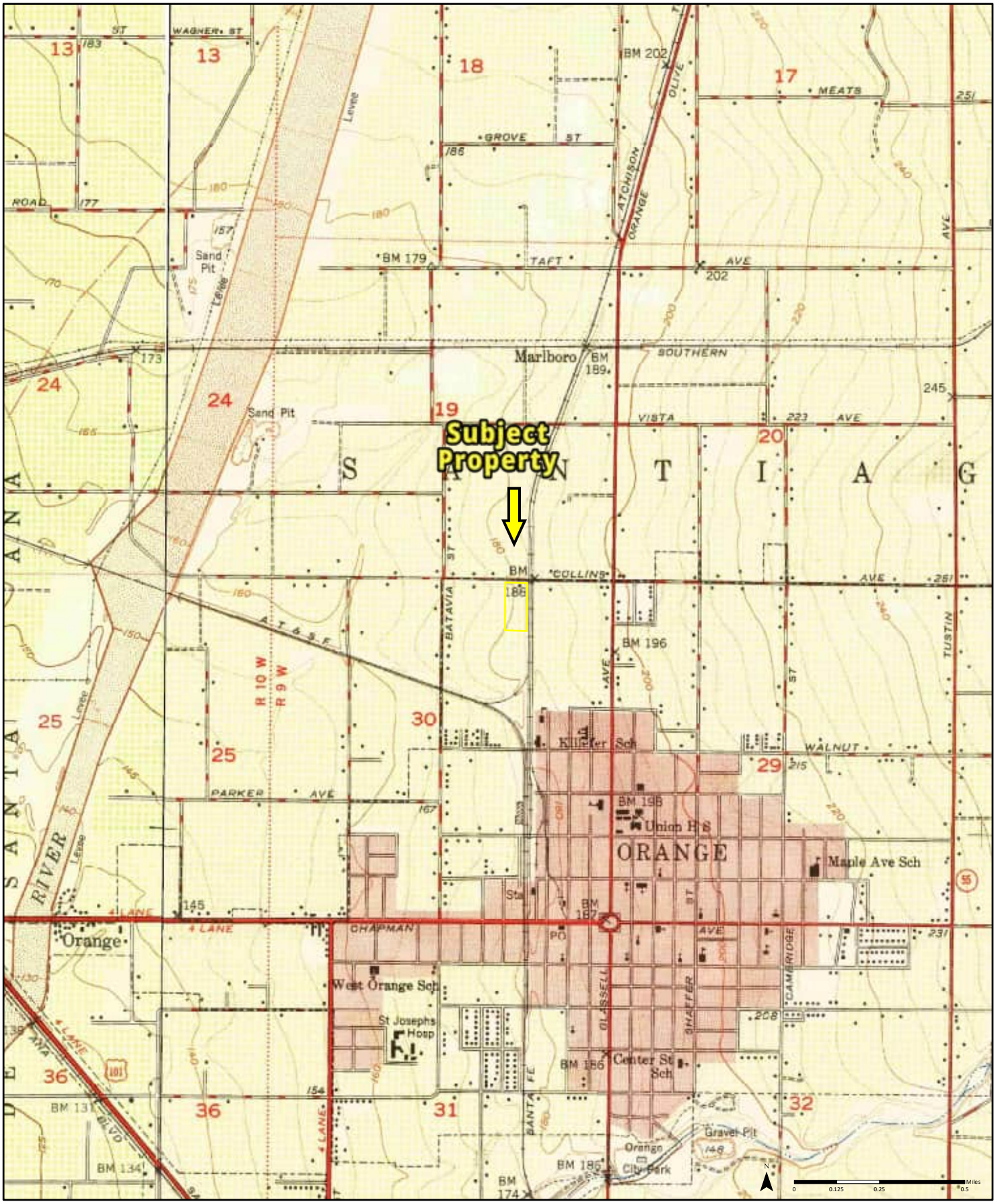


**1950** (1) *Aerial Photo Year: 1946* (2) *Aerial Photo Year: 1947*

**Quadrangle(s): Orange, CA(1); Anaheim, CA(2)**

Order No. 22042700928

Source: USGS 7.5 Minute Topographic Map

PARTNER

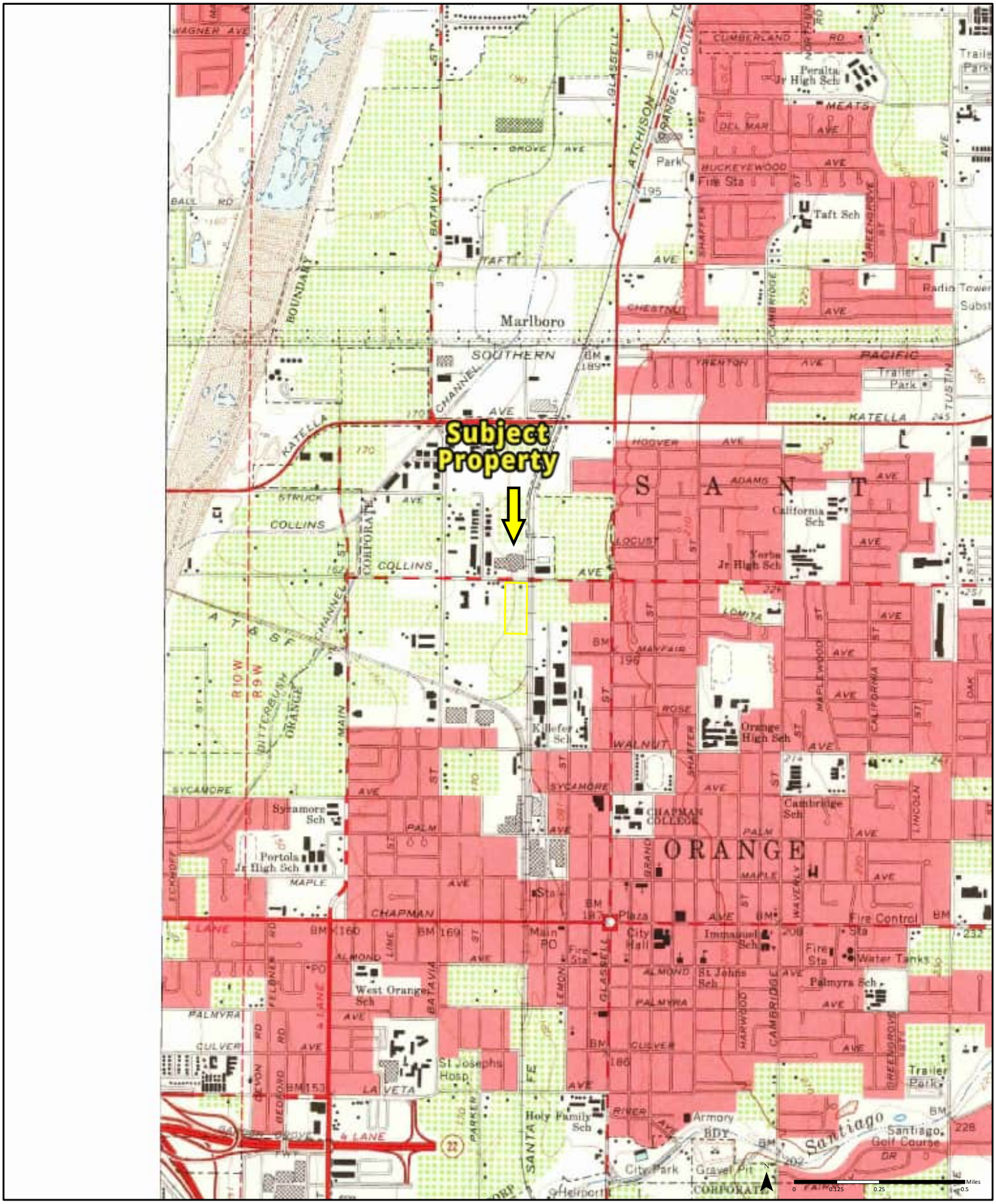


**1964** (1) *Aerial Photo Year: 1963*

**Quadrangle(s): Orange, CA(1)**

Order No. 22042700928

Source: USGS 7.5 Minute Topographic Map

PARTNER




**1965** (1) *Aerial Photo Year: 1963*

**Quadrangle(s): Anaheim, CA(1)**

Order No. 22042700928

Source: USGS 7.5 Minute Topographic Map

PARTNER

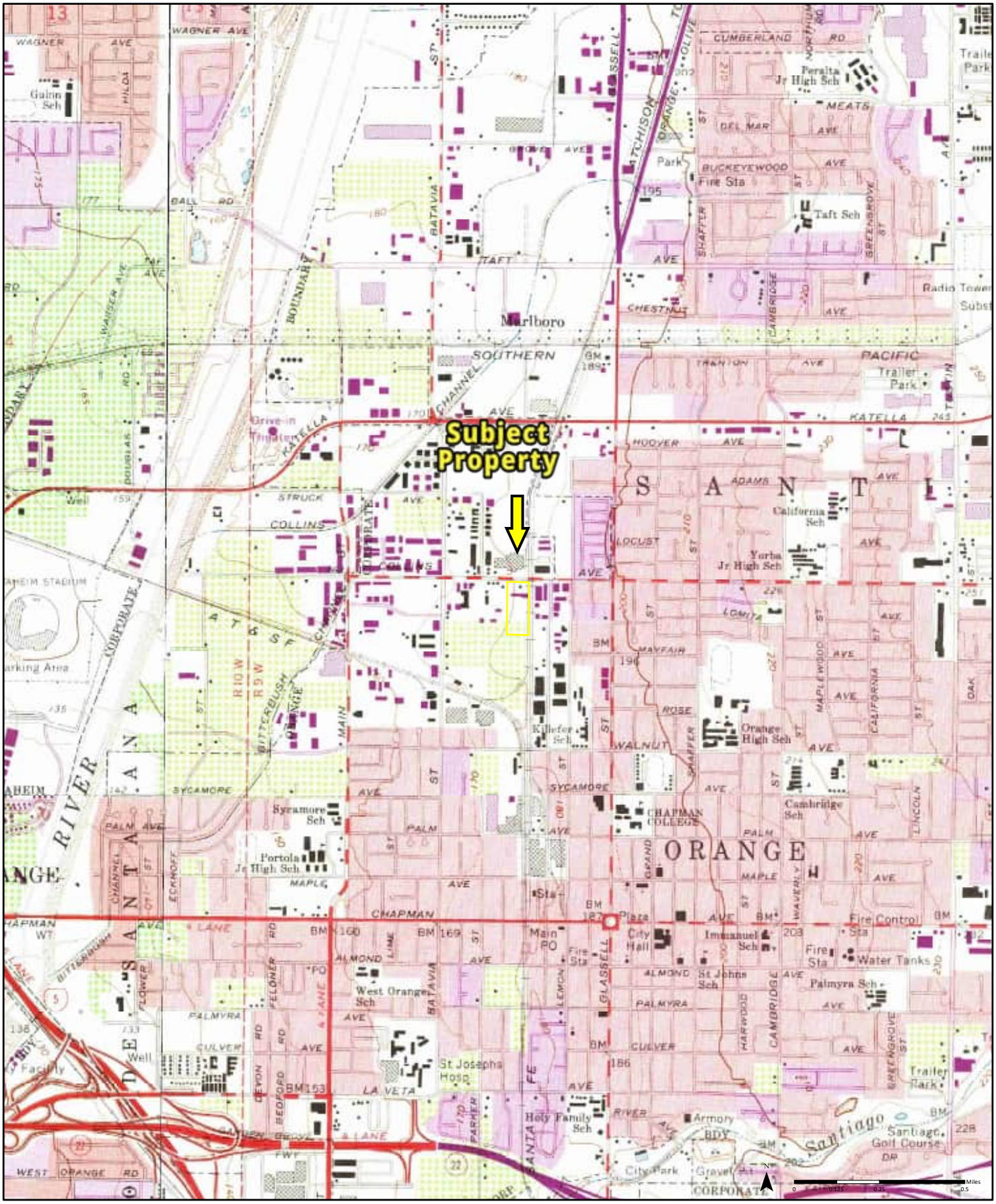


**1972** (1) Aerial Photo Year: 1972 Photo Revision Year: 1972 (2) Aerial Photo Year: 1972 Photo Revision Year: 1972

**Quadrangle(s): Orange, CA(1); Anaheim, CA(2)**

Order No. 22042700928

Source: USGS 7.5 Minute Topographic Map

PARTNER

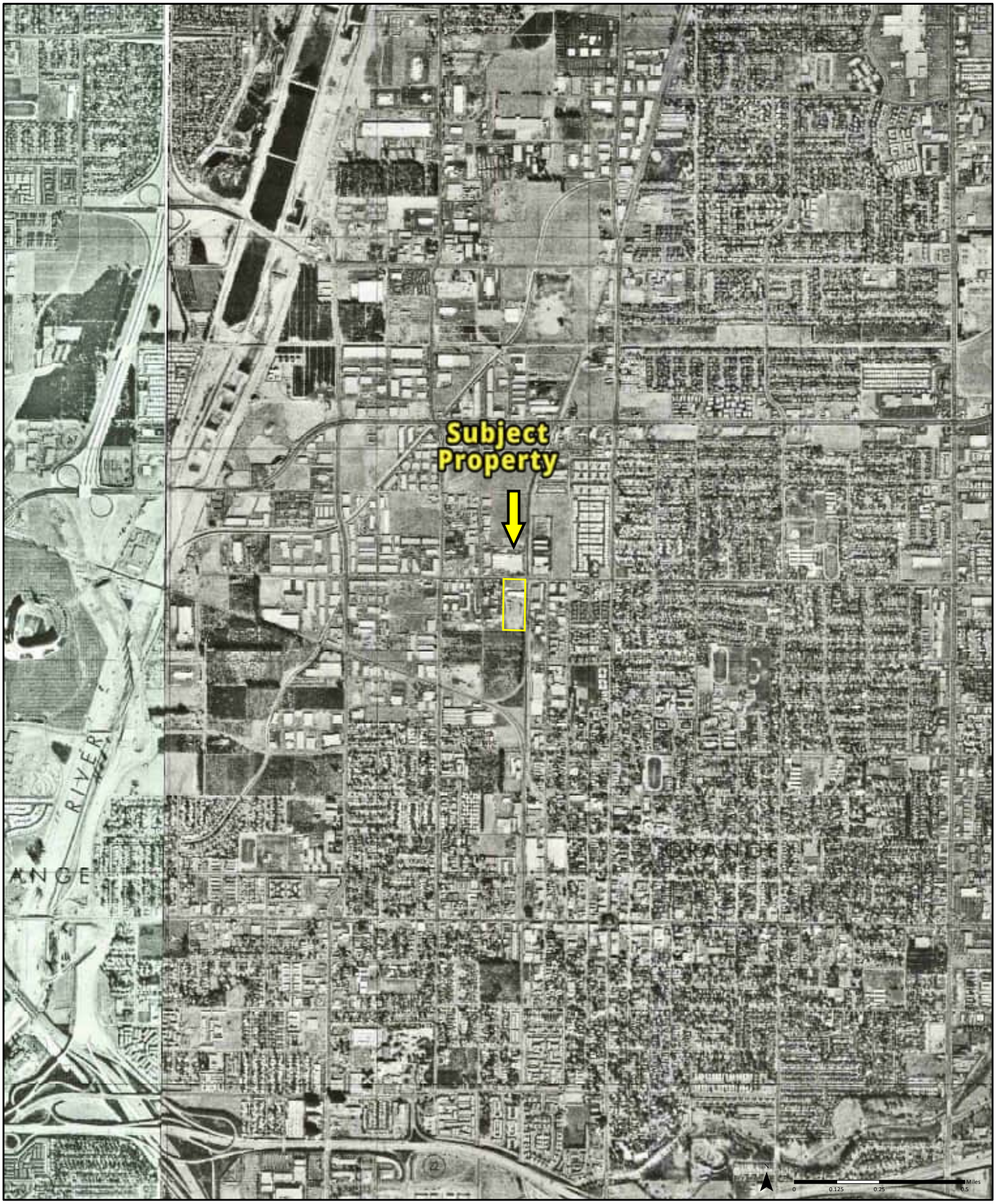


**1974** (1) *Aerial Photo Year: 1974* (2) *Aerial Photo Year: 1974*

**Quadrangle(s): Anaheim, CA(1); Orange, CA(2)**

Order No. 22042700928

Source: USGS 7.5 Minute Topographic Map

PARTNER

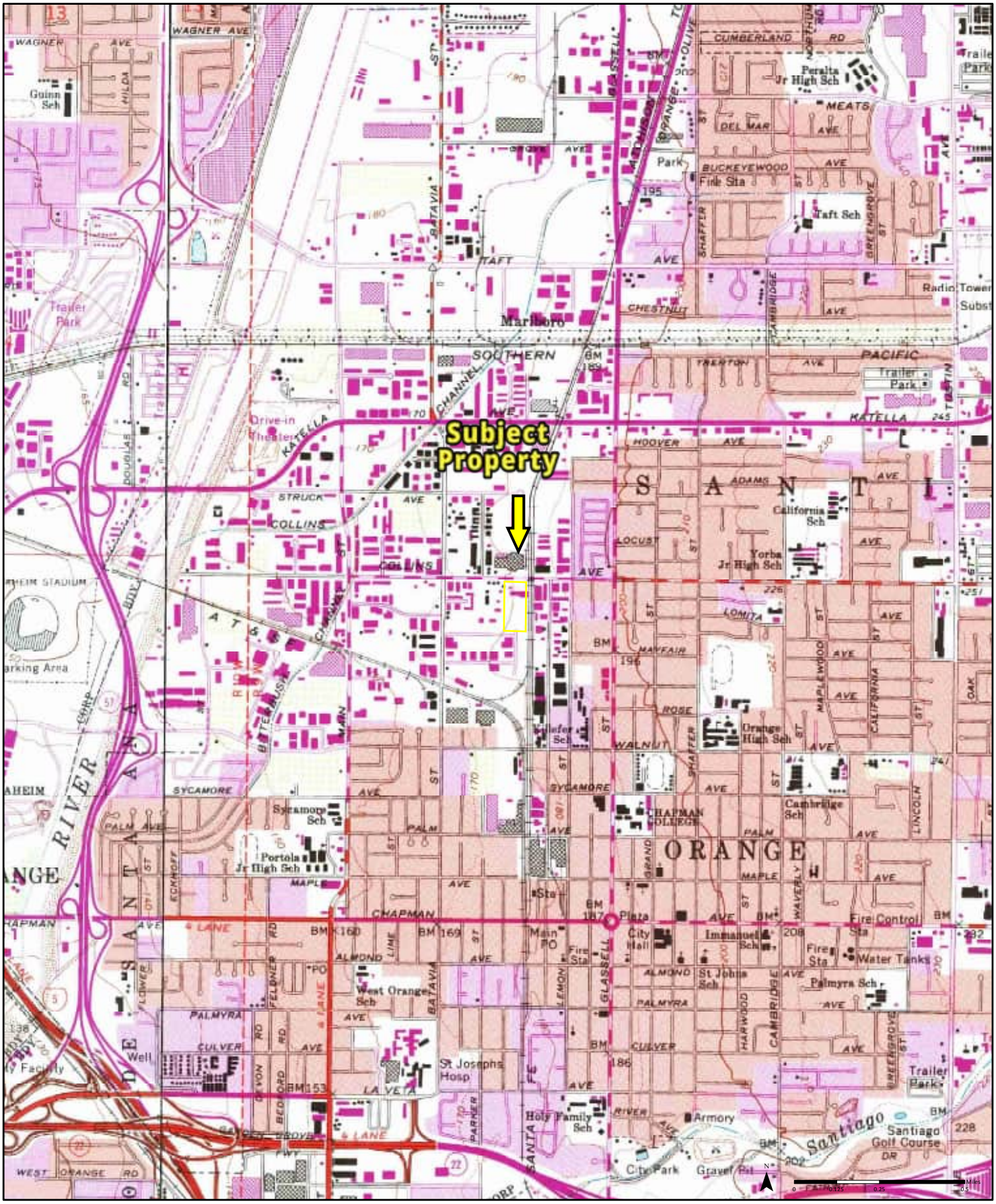


**1981** (1) Aerial Photo Year: 1978 Photo Revision Year: 1981 (2) Aerial Photo Year: 1963 Photo Revision Year: 1981

**Quadrangle(s): Orange, CA(1); Anaheim, CA(2)**

Order No. 22042700928

Source: USGS 7.5 Minute Topographic Map

PARTNER

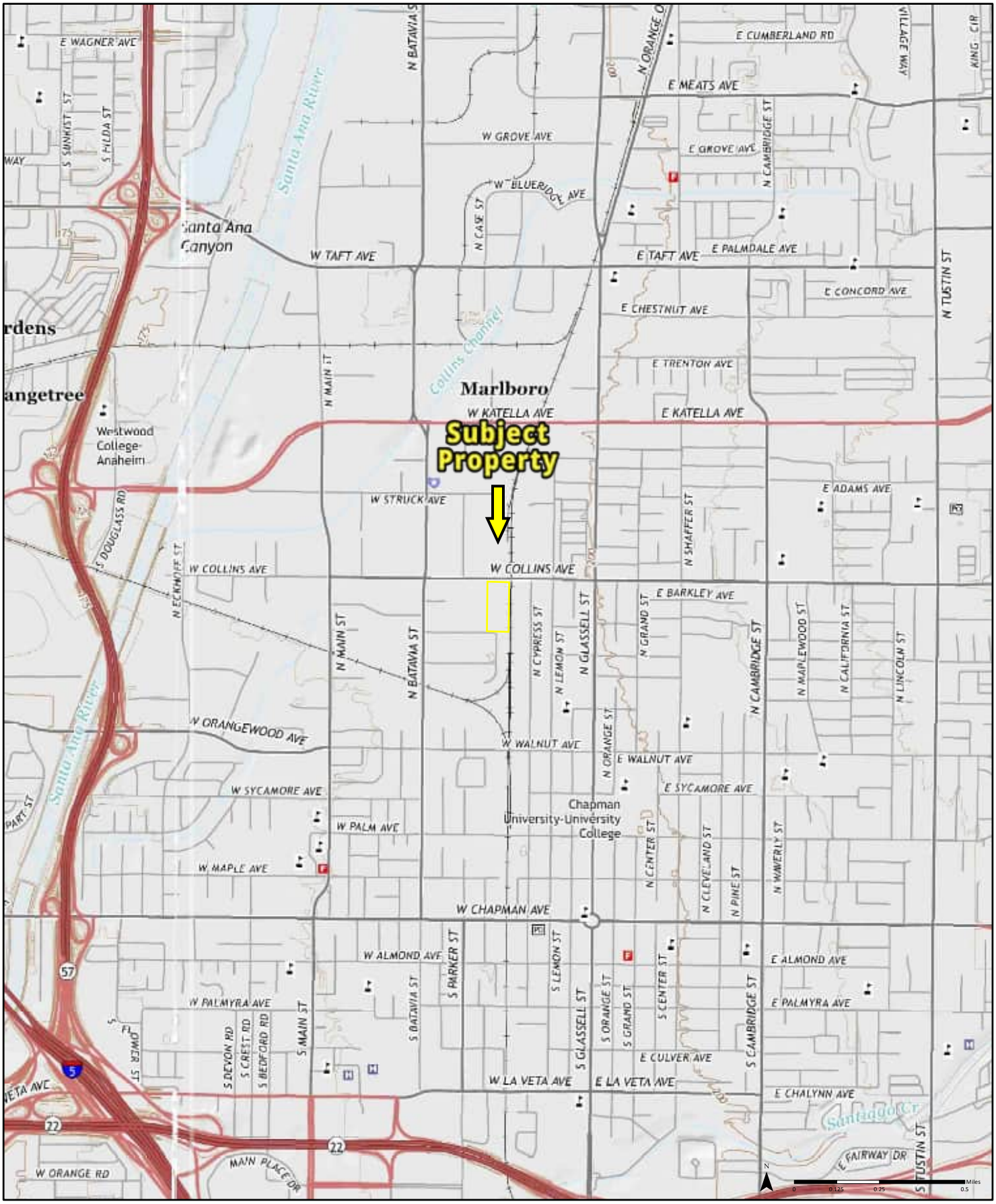


**2015**

**Quadrangle(s): Anaheim, CA; Orange, CA**

Order No. 22042700928

Source: USGS 7.5 Minute Topographic Map

PARTNER

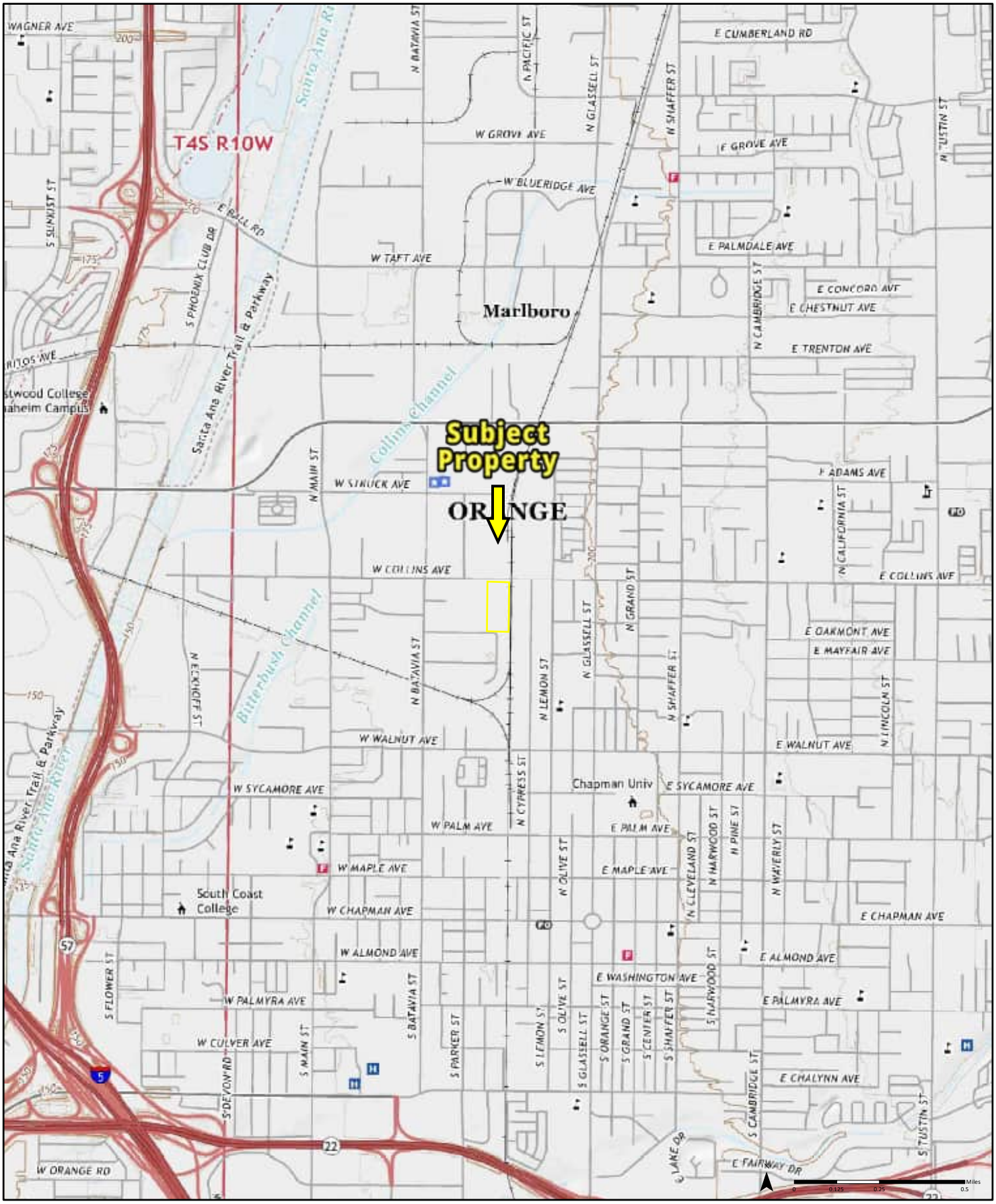


**2018**

**Quadrangle(s): Anaheim, CA; Orange, CA**

Order No. 22042700928

Source: USGS 7.5 Minute Topographic Map

PARTNER

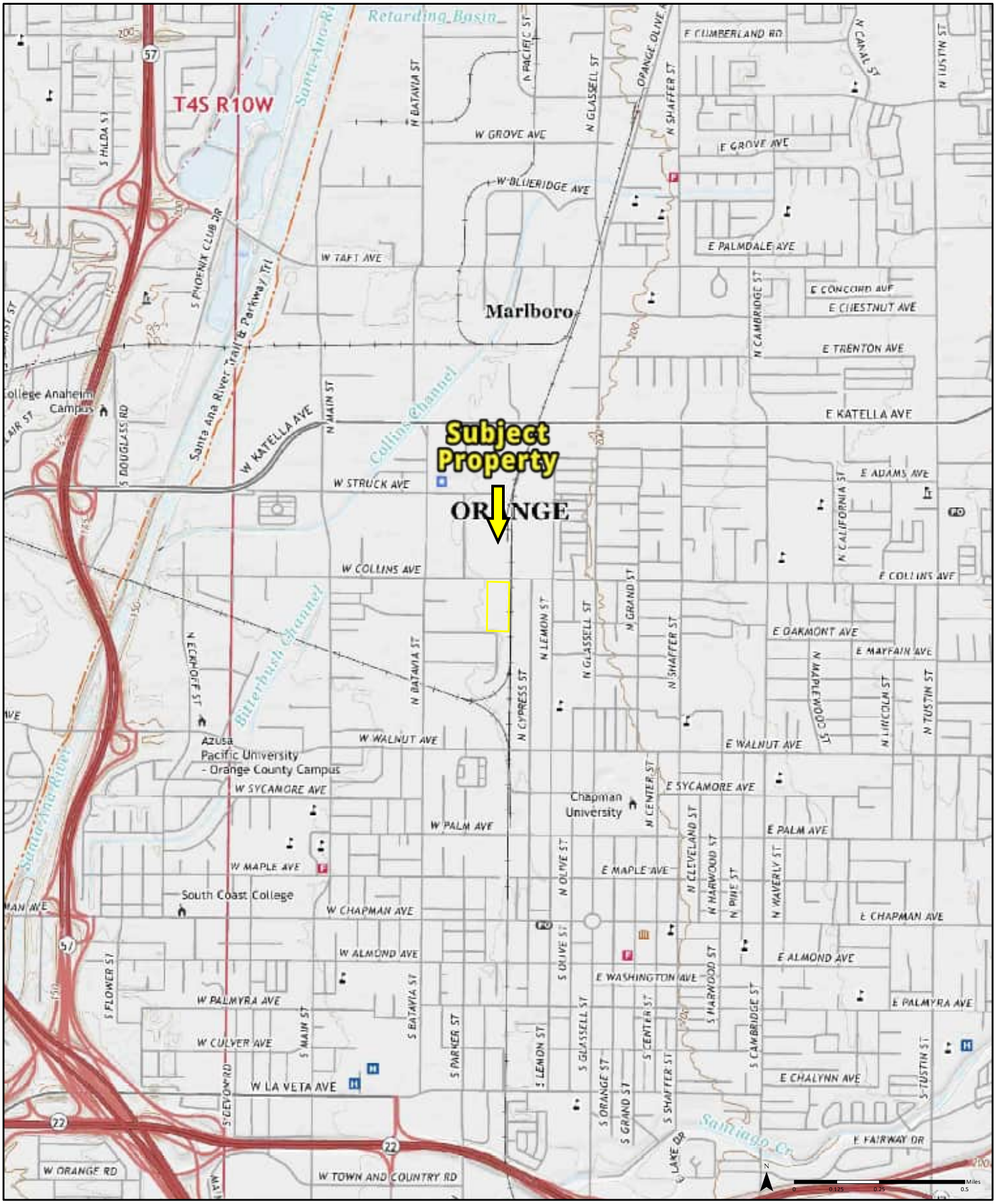


**2022**

**Quadrangle(s): Orange, CA; Anaheim, CA**

Order No. 22042700928

Source: USGS 7.5 Minute Topographic Map

PARTNER

**MATRIX SERVICE**
500 W COLLINS AVE # A
ORANGE CA 92867

PROFILE | MAP | REGULATORY PROGRAMS | COMPLIANCE | CHEMICALS

## Chemical Storage

REPORTING PERIOD
2021

SUBMITTED ON
03/10/2021

## Chemicals

| Name | Max Daily Amount / Unit | Avg Daily Amount / Unit | Days Onsite | Physical State(S) |
|---|---|---|---|---|
| used oil | 120-599 Gallons | 12-59 Gallons | 365 | Liquid |

COMMON NAME
—

EHS NAME
—

HAZARD TYPE(S)
—

DOT HAZARD CLASS
—

CAS NUMBER

HEALTH EFFECT(S)
—

CHEMICAL MIXES

| USED OIL | |
|---|---|
| % WEIGHT | |
| CAS NUMBER | IS EHS? |
| | No |

| Propane (UN#1978) | 120-599 Gallons | 120-599 Gallons | 365 | Liquid, Pure |
|---|---|---|---|---|

COMMON NAME

EHS NAME

HAZARD TYPE(S)

—

—

—

DOT HAZARD CLASS
—

CAS NUMBER
74-98-6

HEALTH EFFECT(S)
—

CHEMICAL MIXES
—

| | | | | | |
|---|---|---|---|---|---|
| − | liquefied Oxygen | 60-119 Gallons | 60-119 Gallons | 365 | Liquid, Pure |

COMMON NAME
—

EHS NAME
—

HAZARD TYPE(S)
—

DOT HAZARD CLASS
—

CAS NUMBER
7782-44-7

HEALTH EFFECT(S)
—

CHEMICAL MIXES
—

| | | | | | |
|---|---|---|---|---|---|
| − | Compressed Oxygen | 0-2599 Cubic Feet | 0-2599 Cubic Feet | 365 | Gas, Pure |

COMMON NAME
—

EHS NAME
—

HAZARD TYPE(S)
—

DOT HAZARD CLASS
—

CAS NUMBER
7782-44-7

HEALTH EFFECT(S)
—

CHEMICAL MIXES
—

| | | | | | |
|---|---|---|---|---|---|
| − | Carbon dioxide | 0-2599 Cubic Feet | 0-2599 Cubic Feet | 365 | Gas, Pure |

COMMON NAME
—

EHS NAME
—

HAZARD TYPE(S)
—

DOT HAZARD CLASS
—

CAS NUMBER
124-38-9

HEALTH EFFECT(S)
—

124-38-9

CHEMICAL MIXES
—

| | | | | | |
|---|---|---|---|---|---|
| − | ARGON-CARBON DIOXIDE GAS MIXTURE (LIQUEFIED GAS, N.O.S.) | 0-2599 Cubic Feet | 0-2599 Cubic Feet | 365 | Gas, Mix |

COMMON NAME
—

EHS NAME
—

HAZARD TYPE(S)
—

DOT HAZARD CLASS
—

CAS NUMBER
—

HEALTH EFFECT(S)
—

CHEMICAL MIXES

| ARGON | |
|---|---|
| % WEIGHT | |
| CAS NUMBER | IS EHS? |
| | No |

| | | | | | |
|---|---|---|---|---|---|
| − | Acetylene | 0-2599 Cubic Feet | 0-2599 Cubic Feet | 365 | Gas, Pure |

COMMON NAME
—

EHS NAME
—

HAZARD TYPE(S)
—

DOT HAZARD CLASS
2.1 - Flammable Gases

CAS NUMBER
74-86-2

HEALTH EFFECT(S)
—

CHEMICAL MIXES
—

**MATRIX SERVICE**
500 W COLLINS AVE # A
ORANGE CA 92867

PROFILE | MAP | REGULATORY PROGRAMS | COMPLIANCE | CHEMICALS

| Evaluations | | Violations | | Compliance | |
|---|---|---|---|---|---|
| Evaluations With Violations | 3 | Total | 4 | Total | 0 |
| Evaluations Without Violations | 8 | | | | |

## Total

| Determination Date | Program |
|---|---|
| 07/24/2018 | HMRRP - Hazardous Materials Release Response Plans (HMRRP) - Failure to complete and electronically submit hazardous material inventory information for all reportable hazardous materials on site at or above reportable quantities. |

NOTES
Returned to compliance on 07/25/2018.

CITATIONS
**HSC 6.95 25505(a)(1):** California Health and Safety Code, Chapter 6.95, Section(s) 25505(a)(1)
**HSC 6.95 25506:** California Health and Safety Code, Chapter 6.95, Section(s) 25506
**HSC 6.95 25508(a)(1):** California Health and Safety Code, Chapter 6.95, Section(s) 25508(a)(1)

| | |
|---|---|
| 01/21/2016 | HW - Hazardous Waste Generator - Failure to maintain uniform hazardous waste manifest, consolidated manifest, or bills of lading copies for three years. |

NOTES
Returned to compliance on 02/11/2016. The facility provided their hazardous waste removal records for inspection. The records for the last 3 years were reviewed. The facility's records showed no removal of hazardous waste by a registered hauler for 2015. However, our follow up research found signed off manifests for the removal of hazardous waste from this facility in 2015. Maintain accurate records and have available for inspection. Submit a copy of your hazardous waste removal records for 2015 to this Agency for our review within 30 days.

CITATIONS
**22 CCR 12 66262.40(a):** California Code of Regulations, Title 22, Chapter 12, Section(s) 66262.40(a)

| | |
|---|---|
| 01/21/2016 | HW - Hazardous Waste Generator - Failure to properly label hazardous waste accumulation containers with the following requirements: "Hazardous Waste", name and address of the generator, physical and chemical characteristics of the Hazardous Waste, and starting accumulation date. |

NOTES
Returned to compliance on 02/29/2016. A drum storing waste aerosol cans, and a drum storing hazardous metal dust waste (chromium D007) were unmarked. The storage tank of used oil, drum of used absorbents, drum of waste fuel (petroleum distillates), used oil/fuel filters, and another drum of hazardous metal dust waste were missing required information from their labels. Mark all containers storing hazardous waste with the required information. Labels were provided for use. Once completed, submit the attached certificate of return to compliance, signed and dated, to this Agency within 30 days.

CITATIONS
**22 CCR 12 66262.34(f):** California Code of Regulations, Title 22, Chapter 12, Section(s) 66262.34(f)

**22 CCR 12 66262.34(f):** California Code of Regulations, Title 22, Chapter 12, Section(s) 66262.34(f)

| | | |
|---|---|---|
| — | 06/02/2015 | HMRRP - Hazardous Materials Release Response Plans (HMRRP) - Failure to annually review and electronically certify that the business plan is complete, accurate, and up-to-date. |

NOTES

Returned to compliance on 06/09/2015.

CITATIONS

**HSC 6.95 25508(c):** California Health and Safety Code, Chapter 6.95, Section(s) 25508(c)
**HSC 6.95 25508.2:** California Health and Safety Code, Chapter 6.95, Section(s) 25508.2

# Site Report
## Matrix Service Inc

**500 W COLLINS AVE**
**ORANGE, CA 92867**




| | |
|---|---|
| **County** | Orange County |
| **CalEnviroscreen 3.0 Percentile Range** | 76-80% |

## SIC Codes

**3443** Fabricated plate work (boiler shops)

## NAICS Codes

## Alternate IDs

| | | | |
|---|---|---|---|
| **Facilities Explorer ID** | 536514 | **SMARTS WDID** | 8 30I020967 |

## Regulatory Programs

| Description | Source System | Program Id | Start Date | End Date |
|---|---|---|---|---|
| Industrial Facility Storm Water | Storm Water Multiple Application and Report Tracking System (SMARTS) | 652975 | 06/30/2007 | |

## Site Contacts

| Name | Title | Phone | Address |
|---|---|---|---|
| Matrix Service Inc | Operator | | 500 W Collins Ave<br>Orange, CA 92867 |

**Matrix Service Inc**
500 W COLLINS AVE
ORANGE CA 92867

PROFILE | MAP | REGULATORY PROGRAMS | COMPLIANCE

| Evaluations | | Violations | | Compliance | |
|---|---|---|---|---|---|
| Total | 2 | Total | 11 | Total | 11 |

## Total

| Determination Date | Program |
|---|---|
| 01/04/2022 | INDSTW - Storm Water Industrial - SW - Late Report |

NOTES
Failure to submit Level 2 ERA Technical Report by original due date.

CITATIONS
**2014-0057-DWQ:** Industrial General Permit

| | |
|---|---|
| 02/01/2021 | INDSTW - Storm Water Industrial - SW - Late Report |

NOTES
Failure to submit Level 2 ERA Action Plan by due date.

CITATIONS
**2014-0057-DWQ:** Industrial General Permit

| | |
|---|---|
| 07/16/2020 | INDSTW - Storm Water Industrial - SW - Late Report |

NOTES
Failure to submit 2019 - 2020 Annual Report by due date

CITATIONS
**2014-0057-DWQ:** Industrial General Permit

| | |
|---|---|
| 07/16/2020 | INDSTW - Storm Water Industrial - SW - Late Report |

NOTES
Failure to submit 2019 - 2020 Annual Report by due date

CITATIONS
**2014-0057-DWQ:** Industrial General Permit

| | |
|---|---|
| 02/03/2020 | INDSTW - Storm Water Industrial - SW - Late Report |

NOTES
Failure to submit the Level 1 ERA Report by due date.

CITATIONS
**2014-0057-DWQ:** Industrial General Permit

| | | |
|---|---|---|
| − | 07/02/2014 | INDSTW - Storm Water Industrial - SW - Late Report |

NOTES
Failure to submit 2013-2014 Annual Report

CITATIONS
**2014-0057-DWQ:** Industrial General Permit

| | | |
|---|---|---|
| − | 07/02/2014 | INDSTW - Storm Water Industrial - SW - Late Report |

NOTES
Failure to submit 2013-2014 Annual Report

CITATIONS
**2014-0057-DWQ:** Industrial General Permit

| | | |
|---|---|---|
| − | 06/06/2013 | INDSTW - Storm Water Industrial - SW - Deficient BMP Implementation |

NOTES
Ineffective chemical inventory control: inventory kept informally in different job boxes out back open. Containers found corroded, missing labels, and/or open.

CITATIONS
**2014-0057-DWQ:** Industrial General Permit

| | | |
|---|---|---|
| − | 07/02/2012 | INDSTW - Storm Water Industrial - SW - Late Report |

NOTES
Failure to submit 2011-2012 Annual Report by July 1, 2012 due date.

CITATIONS
**2014-0057-DWQ:** Industrial General Permit

| | | |
|---|---|---|
| − | 08/31/2011 | INDSTW - Storm Water Industrial - SW - Deficient BMP Implementation |

NOTES
Trash bins left open and rusted items left uncovered in conflict with SWPPP. Threatened discharge of unauthorized non-storm water from use of hose to wash vehicles.

CITATIONS
**2014-0057-DWQ:** Industrial General Permit

| | | |
|---|---|---|
| − | 08/31/2011 | INDSTW - Storm Water Industrial - SW - Deficient BMP Implementation |

NOTES
Trash bins left open and rusted items left uncovered in conflict with SWPPP. Threatened discharge of unauthorized non-storm water from use of hose to wash vehicles.

CITATIONS
**2014-0057-DWQ:** Industrial General Permit

# Site Report
PROPERTY LOT

**500 W COLLINS AVE**
**ORANGE, CA 92667**




| | |
|---|---|
| **County** | Orange County |
| **CalEnviroscreen 3.0 Percentile Range** | 76-80% |

## Alternate IDs

| | | | |
|---|---|---|---|
| **Facilities Explorer ID** | 604261 | **Local Agency Case Number** | 91IC003 |

## Regulatory Programs

| Description | Source System | Program Id | Start Date | End Date |
|---|---|---|---|---|
| Cleanup Program Site | GeoTracker | T10000018078 | 05/21/1992 | 05/21/1992 |

## Site Contacts

| Name | Title | Phone | Address |
|---|---|---|---|
| IC SUPERVISOR - ORANGE COUNTY | | | 1241 E. DYER RD., SUITE 120<br>SANTA ANA, CA |

(52,435 unread) - nboceanfront@ | Request 22-2105 - NextRequest | Open Public RecordsNextReque
https://orangecounty.nextrequest.com/requests/22-2105

## Requester

Jason Alcaraz
nboceanfront@yahoo.com
9114 Adams Ave 140, Huntington Beach, CA, 92646
17147130805
Partner Engineering and Science

## Staff Assigned

**Departments**

Environmental Health

**Point of contact**

Liza Rodriguez

Looking for environmental/hazmat records, UST/AST info, permits or violations for 500 West Collins, Avenue Orange, California

**Timeline** | Documents | Tasks

### External Message

Requester + Staff

This is in response to your California Public Records Act request

Environmental Health is reviewing your request and seeking responsive records. Pursuant to Government Code section 6253, subdivision (c), the County is extending the time for follow-up to your request.

This extension is due to

The need to search for, collect and appropriately examine distinct records that are demanded in a single request;

We will provide a determination on your request on or before **[05/23/2022]**.

Nothing in this correspondence should be construed as a representation that the County has the records requested, or that such records, if they exist, are subject to public disclosure.

If you have any questions please contact us at (714) 433-6015.

May 4, 2022, 11:53am by Liza Rodriguez, Office Technician (Staff)

### External Message

Requester + Staff

The County is processing your request and will provide you with the status of your PRA request within 10 calendar days. If the 10th day is a weekend or holiday, the reply will be the next business

Type here to search
S&P 500 +2.61%
12:45 PM
5/4/2022

500 West Collins Ave, Orange 3

Yahoo/Inbox

**Barbara Reid** <breid@cityoforange.org>
To: Jason A

Thu, Apr 28 at 10:35 AM

Hi,

I have completed my search for 500 West Collins Ave, Orange.

There are no ust records.

The current business is Matrix Service Inc.

Last chemical inspection 7/2/2021 – no violations.

Chemicals: Oxygen; CO2; Acetylene; Propane; Used Oil; Argon

Thank you,

Barbara Reid

Orange City Fire Dept

*E-mail correspondence, along with any attachments, may be subject to the California Public Records Act; and as such may be subject to public disclosure unless otherwise exempt under the Act.*

**Jason A** Ok thank u Sent from Yahoo Mail on Android

Thu, Apr 28 at 11:09 AM

**Barbara Reid** <breid@cityoforange.org>
To: Jason A

Thu, Apr 28 at 11:10 AM

You are very welcome. Have a great day!

Barbara

22 - 1411725 - N - ASBESTOS RECORD 20878 - 1B0F61A119F049469FFECBD6852713CF.TIF - - JASON ALCARAZ - [ - ]

Highlighter

# SCAQMD Notification Report

## Notification 20878

Run Date: 4/27/2022 15:56:18

| | | | | | |
|---|---|---|---|---|---|
| Receive By: | HELENQ on 1/23/2002 13:23:00 | Assignment No: | 664754 | Inspection Date: | |
| Assign By: | | Inspector: | | | |
| Dispatch On: | | Disposition: | | | |
| Team: | X | AIRS ID: | | | |
| Activity: | R1403 ASBESTOS REMOVAL | Title V: | N | | |
| Instruction: | | | | | |

Description: CK#53869 $65.47 CK# 54110 $11.31 REVISION TO SITE SUPERVISOR: EDDIE LOZANO

Instance Start Date: 01/23/2002 00:00 Instance End Date: 01/25/2002 00:00
Status

## Notifier

Facility: 75561 CST ENVIRONMENTAL INC
First Name: Last Name: ANONYMOUS
Facility TS: TS-72 Toxics: Asbestos Removal Contractors
Address: VARIOUS LOCATIONS IN THE AQMD, Unit 2400, BREA, CA 92821
Phone:

## Site Location

Facility: VACANT BLDG 02-171A
Facility TS:
Address: 500 W COLLINS AVE, ORANGE, CA 92867 (Sector OF)

## Inspector Comment

Highlighter

User: ltrapp

# SCAQMD Facility Equipment List Report

Run Date : 04/27/2022 03:37 PM

Facility: 35262 PAINT 'N PLACE
Last Inspection: 09/17/1992 On Hold: Suspended: TS:
Contact: RECLAIM: N TITLE V: N AIRS ID:
Location Address: 500 W COLLINS AVE, ORANGE 92667-5510
Mailing Address: 4100 E LA PALMA AVE, ANAHEIM 92807-1814 Sector:OF
Instruction:

Status: Out of Business
MR: 1509 SIC: 7532 Team:
Quarter: none - do not inspect
Assignment:
Inspector:
Inspection Date:
Disposition:

| Application No. | Permit No. | Permit Issue Date | Permit Status | Equipment Category | | BCAT/CCAT Description | Application Date | Application Status |
|---|---|---|---|---|---|---|---|---|
| 11343A | M28806 | 12/28/1982 | INACTIVE | 60 | CCAT | SPRAY BOOTH PAINT AND SOLVENT | 03/29/1982 | PERMIT TO OPERATE GRANTED |
| 11429A | M27381 | 02/03/1983 | INACTIVE | 024000 | BCAT | SPRAY EQUIPMENT OPEN ARCHITECTURAL | 04/13/1982 | PERMIT TO OPERATE GRANTED |
| 160112 | M58945 | 09/17/1987 | INACTIVE | 60 | CCAT | SPRAY BOOTH PAINT AND SOLVENT | 08/21/1987 | PERMIT TO OPERATE GRANTED |

c ID: 35262 - Appl# 11343A - Permit# M28806 - Name: PAINT 'N PLACE

Highlighter

SOUTH COAST AIR QUALITY MANAGEMENT DISTRICT

# PERMIT to OPERATE

9150 FLAIR DRIVE, EL MONTE, CALIFORNIA 91731

M 28806

Operation under this permit must be conducted in compliance with all information included with the initial application and the initial permit conditions. The equipment must be properly maintained and kept in good operating condition at all times. In accordance with Rule 206, this Permit to Operate or copy must be posted on or within 8 meters of equipment.

LEGAL OWNER OR OPERATOR. PAINT 'N PLACE
500 W COLLINS
EQUIPMENT LOCATED AT ORANGE, CA

APPL. NO. 11343A

EQUIPMENT DESCRIPTION AND CONDITIONS:

SPRAY BOOTH, RAM, AUTOMOTIVE TYPE, MODEL ATDT-35 15'0" W X 35'0" L X 12'0" H, WITH TWENTY-EIGHT EXHAUST FILTERS, 20" X 20", AND ONE 6 HP EXHAUST FAN.

FILE COPY

PAGE I OF II PAGES

This initial permit must be renewed by MARCH 16, 1982 unless the equipment is moved, or changes ownership. If billing for annual renewal fee (Rule 301 f) not received by expiration date, contact office above.

This permit does not authorize the emission of air contaminants in excess of those allowed by Division 26 of the Health and Safety Code of the State of California or the Rules of the Air Quality Management District. This permit cannot be considered as permission to violate existing laws, ordinances, regulations or statutes of other government agencies.

VOID UNLESS VALIDATED

EXECUTIVE OFFICER

BY Virginia Berry

DATE DECEMBER 28, 1982

76P235M REV 2-81

- 9/17/1987 - Fac ID: 35262 - Appl# 160112 - Permit# M58945 - Name: PAINT 'N PLACE

Highlighter

SOUTH COAST AIR QUALITY MANAGEMENT DISTRICT

# PERMIT to OPERATE

9150 FLAIR DRIVE, EL MONTE, CALIFORNIA 91731

M 58945

Operation under this permit must be conducted in compliance with all information included with the initial application and the initial permit conditions. The equipment must be properly maintained and kept in good operating condition at all times. In accordance with Rule 206, this Permit to Operate or copy must be posted on or within 8 meters of equipment.

LEGAL OWNER OR OPERATOR: PAINT N' PLACE
500 WEST COLLINS
EQUIPMENT LOCATED AT: ORANGE, CALIFORNIA

APPL. NO. 160112

EQUIPMENT DESCRIPTION AND CONDITIONS:

SPRAY BOOTH M & W MODEL - AUTOMOTIVE TYPE 16' W X 34' L X 16' H., WITH 40 EACH FILTERS, 20 X 20 INCHES AND ONE EACH 10 H.P. EXHAUST FAN.

FILE COPY



This initial permit must be renewed by 03/16 ANNUALLY unless the equipment is moved, or changes ownership. If billing for annual renewal fee (Rule 301 f) not received by expiration date, contact office above.

This permit does not authorize the emission of air contaminants in excess of those allowed by Division 26 of the Health and Safety Code of the State of California or the Rules of the Air Quality Management District. This permit cannot be considered as permission to violate existing laws, ordinances, regulations or statutes of other government agencies.

EXECUTIVE OFFICER

BY RAQUEL M. PUENTE
PERMIT PROCESSING UNIT

DATE 09/17/87

Highlighter

SOUTH COAST AIR QUALITY MANAGEMENT DISTRICT

# PERMIT to OPERATE

9150 FLAIR DRIVE, EL MONTE, CALIFORNIA 91731

M 27381

Operation under this permit must be conducted in compliance with all information included with the initial application and the initial permit conditions. The equipment must be properly maintained and kept in good operating condition at all times. In accordance with Rule 206, this Permit to Operate or copy must be posted on or within 8 meters of equipment.

LEGAL OWNER OR OPERATOR: PAINT'N PLACE
500 WEST COLLINS
ORANGE, CALIFORNIA

EQUIPMENT LOCATED AT.

APPL. NO. 11429A

EQUIPMENT DESCRIPTION AND CONDITIONS:

OPEN SPRAY EQUIPMENT, BINKS #18, AIR OPERATED, WITH AIR-ATOMIZED GUN AND 1 QUART PRESSURE POT.

PAGE I OF II PAGES

FILE COPY

This initial permit must be renewed by ~~03/15/83~~ unless the equipment is moved, or changes ownership If billing for annual renewal fee (Rule 301 f) not received by expiration date, contact office above

This permit does not authorize the emission of air contaminants in excess of those allowed by Division 26 of the Health and Safety Code of the State of California or the Rules of the Air Quality Management District. This permit cannot be considered as permission to violate existing laws, ordinances, regulations or statutes of other government agencies.

XXXXXXXXXX

*VOID UNLESS VALIDATED*

EXECUTIVE OFFICER

BY VIRGINIA MOY

DATE 02/03/83

76P235M-REV. 2-81

# PROPERTY LOT (T10000018078) - (MAP)

SIGN UP FOR EMAIL ALERTS

500 W COLLINS AVE
ORANGE, CA 92667
ORANGE COUNTY
*CLEANUP PROGRAM SITE* (INFO)
*COMPLETED - CASE CLOSED AS OF 5/21/1992* - DEFINITION
PRINTABLE CASE SUMMARY / CSM REPORT

**CLEANUP OVERSIGHT AGENCIES**
ORANGE COUNTY LOP *(LEAD) - CASE #: 91IC003*
***CASEWORKER:*** *IC SUPERVISOR*
SANTA ANA RWQCB (REGION 8)

Summary | Cleanup Action Report | Regulatory Activities | Environmental Data (ESI) | Site Maps / Documents | Community Involvement | Related Cases

## Regulatory Profile

PRINTABLE CASE SUMMARY

**CLEANUP STATUS** - DEFINITIONS

**COMPLETED - CASE CLOSED AS OF 5/21/1992** - CLEANUP STATUS HISTORY

**POTENTIAL CONTAMINANTS OF CONCERN**
NONE SPECIFIED

**POTENTIAL MEDIA OF CONCERN**
NONE SPECIFIED

**FILE LOCATION**
ALL FILES ARE ON GEOTRACKER OR IN THE LOCAL AGENCY WAREHOUSE

**DESIGNATED GROUNDWATER BENEFICIAL USE(S)** - DEFINITIONS
MUN, AGR, IND, PROC, 8 - Note: Also incl parts of 801.13, 801.14, 845.61 - Note: Also incl parts of 801.13, 801.14, 845.61, 845.63.

## Site History

Please refer to recent Site Documents or Monitoring Reports for site history. Orange County is not responsible for the accuracy of any professional interpretations provided in reports submitted by consultants for the responsible party.



Copyright © 2022 State of California

# Handler Profile



## CAL000022251 - PAINT N' PLACE

Status: INACTIVE




### ID Number Profile

| | |
|---|---|
| ID Number: | CAL000022251 |
| Facility Name: | PAINT N' PLACE |
| Status: | INACTIVE (expired: 6/30/1994) |
| ID Type: | PERMANENT |
| ID Category: | STATE |
| Entity Types: | GENERATOR |
| Issued Date: | 5/9/1990 |
| Last Updated: | 7/24/2001 |

### Facility Address

500 W COLLINS
ORANGE, CA 92667
ORANGE County
(33.70745, -118.016223)

### Mailing Address

500 W COLLINS
ORANGE, CA 92667

### Owner

**SIEVERS BOB & JERRY**
--
--, 99 --
(000) 000-0000

### Contact

**UNDELIVERABLE FEE FORM 4-94**
--
--, 99 --

### CalEnviroScreen 4.0 Results ⓘ

**Census Tract:** 6059076204 (Population: 4639)

The results for each indicator range from 0-100 and represent the percentile ranking of census tract 6059076204 relative to other census tracts.

| Overall Percentiles | | Environmental Effects | |
|---|---|---|---|
| CalEnviroScreen: | 76 | Cleanup Sites: | 99 |
| Pollution Burden: | 96 | Groundwater Threats: | 70 |
| Population Characteristics: | 49 | Hazardous Waste: | 99 |
| | | Solid Waste: | 93 |

### NAICS Codes ⓘ

### Annual ID Number Verification History

| Year | Status | Method | VQ Number (EVQ) | Completion Date | Signed By |
|---|---|---|---|---|---|

No results found matching your search criteria.

Page Size: 10 | 0 to 0 of 0 | Page 0 of 0

## Manifests

No Manifest Data for this ID Number.

## Waste Code Matrix

**Entity Type**

Generator

**Waste Code Type**

Non-RCRA

Search Reset

Export CSV

No results found matching your search critera.

Page Size: 50 0 to 0 of 0 Page 0 of 0

*Disclaimer: DTSC cannot guarantee that the data accurately reflect what was actually transported or produced. Click here for details.*



Copyright © 2022 State of California

# Handler Profile



## CAL000238638 - CALIFORNIA DEISEL & EQUIPMENT INC DBA MATRIX SERVICES INC

Non-California Handlers are not maintained by HWTS. Information shown on this page may be inaccurate and/or outdated.




### ID Number Profile

| | |
|---|---|
| ID Number: | CAL000238638 |
| Facility Name: | CALIFORNIA DEISEL & EQUIPMENT INC DBA MATRIX SERVICES INC |
| Status: | ACTIVE |
| ID Type: | PERMANENT |
| ID Category: | STATE |
| Entity Types: | GENERATOR |
| Issued Date: | 4/29/2002 |
| Last Updated: | 8/23/2021 |

### Facility Address

500 W COLLINS AVE
ORANGE, CA 92867
ORANGE County
(33.802375, -117.857469)

### Mailing Address

500 W COLLINS AVE
ORANGE, CA 92867

### Owner

**MATRIX SERVICE**
5100 E SKELLY DR STE 700
TULSA, OK 74135
(918) 838-8822

### Contact

**VAN BROWN**
500 W COLLINS AVE
ORANGE, CA 92867
(714) 289-6600

### CalEnviroScreen 4.0 Results ⓘ

**Census Tract:** 6059076204 (Population: 4639)

The results for each indicator range from 0-100 and represent the percentile ranking of census tract 6059076204 relative to other census tracts.

| **Overall Percentiles** | | **Environmental Effects** | |
|---|---|---|---|
| CalEnviroScreen: | 76 | Cleanup Sites: | 99 |
| Pollution Burden: | 96 | Groundwater Threats: | 70 |
| Population Characteristics: | 49 | Hazardous Waste: | 99 |
| | | Solid Waste: | 93 |

### NAICS Codes ⓘ

| | |
|---|---|
| 213112 | Support Activities for Oil and Gas Operations |

## Annual ID Number Verification History

| Year | Status | Method | VQ Number (eVQ) | Completion Date |
|---|---|---|---|---|
| 2021 | COMPLETE | eVQ | 202121660 | 8/23/2021 |
| 2020 | COMPLETE | eVQ | 202021660 | 8/25/2020 |
| 2019 | COMPLETE | eVQ | 201921660 | 11/19/2019 |
| 2018 | COMPLETE | eVQ | 201821660 | 11/8/2018 |
| 2017 | COMPLETE | eVQ | 201721660 | 9/6/2017 |
| 2016 | COMPLETE | eVQ | 201621660 | 12/12/2016 |
| 2015 | COMPLETE | eVQ | 201521660 | 12/1/2015 |
| 2014 | INCOMPLETE | eVQ | | |
| 2007 | COMPLETE | PAPER | | 10/3/2007 |
| 2006 | COMPLETE | PAPER | | 2/28/2007 |

Page Size: 10 1 to 10 of 12 Page 1 of 2

## Manifests

**Manifest Per Year by Handler Type**

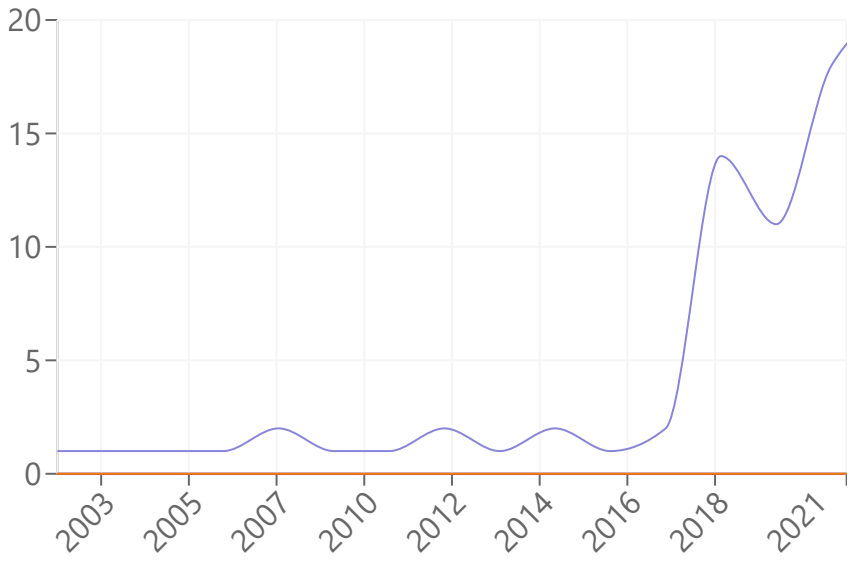


**Tonnage Handled Per Year by Handler Type**

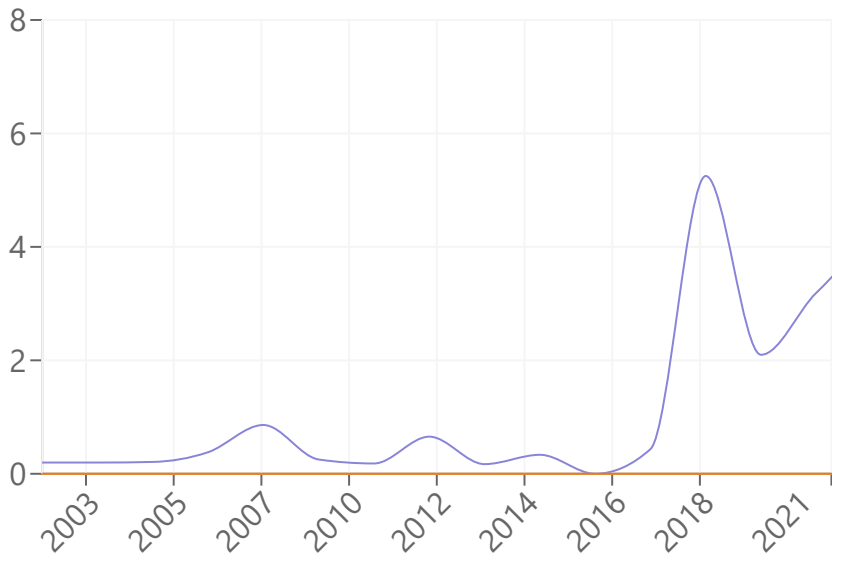


**Manifest Counts and Total Tonnage**

Export CSV

| | Generator | | Transporter | | TSDF | |
|---|---|---|---|---|---|---|
| Year | Count | Tons | Count | Tons | Count | Tons |
| 2021 | 11 | 1.015 | 0 | 0 | 0 | 0 |
| 2020 | 14 | 1.3195 | 0 | 0 | 0 | 0 |
| 2019 | 20 | 3.13 | 0 | 0 | 0 | 0 |
| 2018 | 20 | 3.945 | 0 | 0 | 0 | 0 |
| 2017 | 18 | 3.1915 | 0 | 0 | 0 | 0 |
| 2016 | 11 | 2.098 | 0 | 0 | 0 | 0 |
| 2015 | 14 | 5.25 | 0 | 0 | 0 | 0 |
| 2014 | 2 | 0.435 | 0 | 0 | 0 | 0 |
| 2013 | 1 | 0 | 0 | 0 | 0 | 0 |
| 2012 | 2 | 0.3345 | 0 | 0 | 0 | 0 |
| 2011 | 1 | 0.17 | 0 | 0 | 0 | 0 |
| 2010 | 2 | 0.6545 | 0 | 0 | 0 | 0 |
| 2008 | 1 | 0.1815 | 0 | 0 | 0 | 0 |
| 2007 | 1 | 0.252 | 0 | 0 | 0 | 0 |
| 2006 | 2 | 0.86 | 0 | 0 | 0 | 0 |
| 2005 | 1 | 0.38 | 0 | 0 | 0 | 0 |
| 2004 | 1 | 0.209 | 0 | 0 | 0 | 0 |
| 2003 | 1 | 0.198 | 0 | 0 | 0 | 0 |
| 2002 | 1 | 0.198 | 0 | 0 | 0 | 0 |

## Waste Code Matrix

**Entity Type**

Generator

**Waste Code Type**

Non-RCRA

Search Reset

Export CSV

| Waste Code | Descri... | 2022 | 2021 | 2020 | 2019 | 2018 | 2017 | 2016 | 2015 |
|---|---|---|---|---|---|---|---|---|---|
| 122 | ALKALINE ... | 0 | 0 | 0 | 0 | 0.02 | 0 | 0 | 0 |
| 133 | AQ SOL (2... | 0 | 0.005 | 0 | 0 | 0 | 0.025 | 0 | 0 |
| 141 | OFF-SPEC,... | 0 | 0 | 0 | 0.58 | 0.9 | 0 | 0.035 | 2.5 |
| 181 | OTHER IN... | 0 | 0.425 | 0.94 | 4.3 | 0.8 | 0.83 | 0.29 | 0.45 |
| 212 | OXYGENA... | 0 | 0 | 0.24 | 0.16 | 0 | 0.805 | 0 | 0.64 |
| 213 | HYDROCA... | 0 | 0 | 0.585 | 1 | 0 | 0.025 | 0.02 | 0 |
| 214 | UNSPECIFI... | 0 | 0 | 0.5 | 0.21 | 0.14 | 0.305 | 0 | 0.46 |
| 221 | WASTE OI... | 0 | 0 | 0 | 0 | 0.34 | 0 | 0.988 | 0 |
| 223 | UNSPECIFI... | 0 | 0.015 | 0.355 | 0.58 | 0.2 | 0 | 0 | 0 |
| 291 | LATEX WA... | 0 | 0 | 0 | 0.3 | 0 | 0 | 0 | 0.15 |
| 331 | OFF-SPEC,... | 0 | 0.1425 | 0.812 | 1.155 | 1.065 | 0.3465 | 0.08 | 0.215 |
| 343 | UNSPECIFI... | 0 | 0 | 0.06 | 0.04 | 2.07 | 0 | 0.25 | 0.075 |
| 352 | OTHER OR... | 0 | 0.805 | 0.312 | 0.735 | 1.7625 | 0.855 | 0.25 | 0.755 |
| 791 | LIQUIDS ... | 0 | 0 | 0 | 0.21 | 0 | 0 | 0 | 0.005 |

Page Size: 50 1 to 14 of 14 Page 1 of 1

*Disclaimer: DTSC cannot guarantee that the data accurately reflect what was actually transported or produced. Click here for details.*



Copyright © 2022 State of California

# Handler Profile



## CAL000251007 - MATRIX SERVICE INC

Status: INACTIVE

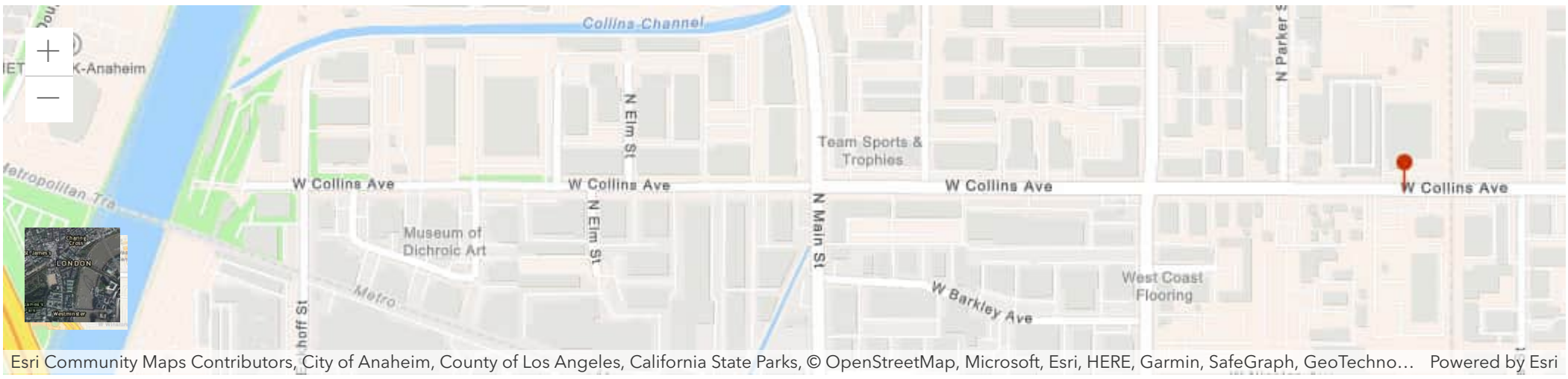


### ID Number Profile

| | |
|---|---|
| ID Number: | CAL000251007 |
| Facility Name: | MATRIX SERVICE INC |
| Status: | INACTIVE (expired: 6/30/2003) |
| ID Type: | PERMANENT |
| ID Category: | STATE |
| Entity Types: | GENERATOR |
| Issued Date: | 4/29/2002 |
| Last Updated: | 4/19/2004 |

### Facility Address

500 W COLLINS AVE
ORANGE, CA 92867
ORANGE County
(33.802392, -117.858065)

### Mailing Address

500 W COLLINS AVE
ORANGE, CA 92867

### Owner

**MATRIX SERVICE INC**
500 W COLLINS AVE
ORANGE, CA 92867
(701) 289-6600

### Contact

**JOE PARRAL/EQUIPMENT**
500 W COLLINS AVE
ORANGE, CA 92867
(714) 289-6600

### CalEnviroScreen 4.0 Results

**Census Tract:** 6059076204 (Population: 4639)

The results for each indicator range from 0-100 and represent the percentile ranking of census tract 6059076204 relative to other census tracts.

| Overall Percentiles | | Environmental Effects | |
|---|---|---|---|
| CalEnviroScreen: | 76 | Cleanup Sites: | 99 |
| Pollution Burden: | 96 | Groundwater Threats: | 70 |
| Population Characteristics: | 49 | Hazardous Waste: | 99 |
| | | Solid Waste: | 93 |

### NAICS Codes

| | |
|---|---|
| 213112 | Support Activities for Oil and Gas Operations |

### Annual ID Number Verification History

| Year | Status | Method | User Name (eVIQ) | Completion Date |
|---|---|---|---|---|

No results found matching your search criteria.

Page Size: 10 0 to 0 of 0 Page 0 of 0

## Manifests

No Manifest Data for this ID Number.

## Waste Code Matrix

**Entity Type**

Generator

**Waste Code Type**

Non-RCRA

Search Reset

Export CSV

No results found matching your search critera.

Page Size: 50 0 to 0 of 0 Page 0 of 0

*Disclaimer: DTSC cannot guarantee that the data accurately reflect what was actually transported or produced. Click here for details.*



Copyright © 2022 State of California

# Handler Profile



## CAL000293329 - MATRIX SERVICE

Status: INACTIVE




### ID Number Profile

| | |
|---|---|
| ID Number: | CAL000293329 |
| Facility Name: | MATRIX SERVICE |
| Status: | INACTIVE (expired: 6/30/2005) |
| ID Type: | PERMANENT |
| ID Category: | STATE |
| Entity Types: | GENERATOR |
| Issued Date: | 4/18/2005 |
| Last Updated: | 4/11/2006 |

### Facility Address

500 W COLLINS AVE
ORANGE, CA 92867
ORANGE County
(33.802389, -117.857469)

### Mailing Address

500 W COLLINS AVE
ORANGE, CA 92867

### Owner

**MATRIX SERVICE INC**
500 W COLLINS AVE
ORANGE, CA 92867
(714) 289-6600

### Contact

**JOE PARRAL**
500 W COLLINS AVE
ORANGE, CA 92867
(714) 289-6600

### CalEnviroScreen 4.0 Results

**Census Tract:** 6059076204 (Population: 4639)

The results for each indicator range from 0-100 and represent the percentile ranking of census tract 6059076204 relative to other census tracts.

| Overall Percentiles | | Environmental Effects | |
|---|---|---|---|
| CalEnviroScreen: | 76 | Cleanup Sites: | 99 |
| Pollution Burden: | 96 | Groundwater Threats: | 70 |
| Population Characteristics: | 49 | Hazardous Waste: | 99 |
| | | Solid Waste: | 93 |

### NAICS Codes

| | |
|---|---|
| 54136 | Geophysical Surveying and Mapping Services |

### Annual ID Number Verification History

| Year | Status | Method | VQ Number (EVQ) | Completion Date | Signed By |
|---|---|---|---|---|---|

No results found matching your search criteria.

Page Size: 10 0 to 0 of 0 Page 0 of 0

## Manifests

No Manifest Data for this ID Number.

## Waste Code Matrix

**Entity Type**

Generator

**Waste Code Type**

Non-RCRA

Search Reset

Export CSV

No results found matching your search critera.

Page Size: 50 0 to 0 of 0 Page 0 of 0

*Disclaimer: DTSC cannot guarantee that the data accurately reflect what was actually transported or produced. Click here for details.*



Copyright © 2022 State of California

# Handler Profile



## CAL000305754 - MATRIX SERVICE INC

Status: INACTIVE




### ID Number Profile

| | |
|---|---|
| ID Number: | CAL000305754 |
| Facility Name: | MATRIX SERVICE INC |
| Status: | INACTIVE (expired: 6/30/2010) |
| ID Type: | PERMANENT |
| ID Category: | STATE |
| Entity Types: | GENERATOR |
| Issued Date: | 4/19/2006 |
| Last Updated: | 12/3/2014 |

### Facility Address

500 W COLLINS AVE
ORANGE, CA 92867
ORANGE County
(33.80235, -117.85746)

### Mailing Address

500 W COLLINS AVE
ORANGE, CA 92867

### Owner

**MATRIX SERVICE INC**
500 W COLLINS AVE
ORANGE, CA 92867
(714) 289-6600

### Contact

**PATRICK PENKA**
500 W COLLINS AVE
ORANGE, CA 92867
(714) 289-6600

### CalEnviroScreen 4.0 Results ⓘ

**Census Tract:** 6059076204 (Population: 4639)

The results for each indicator range from 0-100 and represent the percentile ranking of census tract 6059076204 relative to other census tracts.

| Overall Percentiles | | Environmental Effects | |
|---|---|---|---|
| CalEnviroScreen: | 76 | Cleanup Sites: | 99 |
| Pollution Burden: | 96 | Groundwater Threats: | 70 |
| Population Characteristics: | 49 | Hazardous Waste: | 99 |
| | | Solid Waste: | 93 |

### NAICS Codes ⓘ

| | |
|---|---|
| 336399 | All Other Motor Vehicle Parts Manufacturing |

### Annual ID Number Verification History

| Year | Status | Method | VQ Number (eVQ) | Completion Date |
|---|---|---|---|---|
| 2014 | COMPLETE | PAPER | | 12/3/2014 |
| 2014 | COMPLETE | eVQ | 201421811 | 12/3/2014 |

| | | | |
|---|---|---|---|
| 2011 | COMPLETE | PAPER | 3/15/2012 |
| 2007 | COMPLETE | PAPER | 10/3/2007 |
| 2006 | COMPLETE | PAPER | 11/2/2006 |

Page Size: 10 | 1 to 5 of 5 | Page 1 of 1

## Manifests

### Manifest Per Year by Handler Type

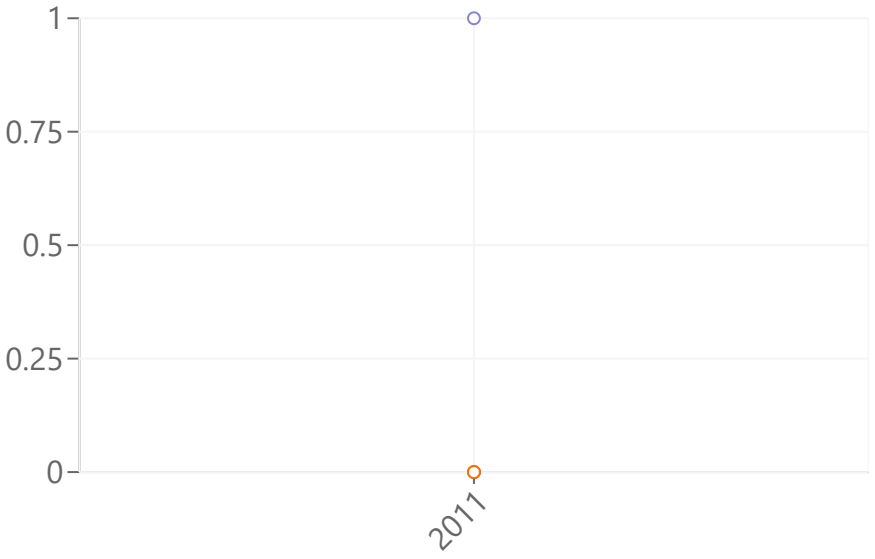


### Tonnage Handled Per Year by Handler Type

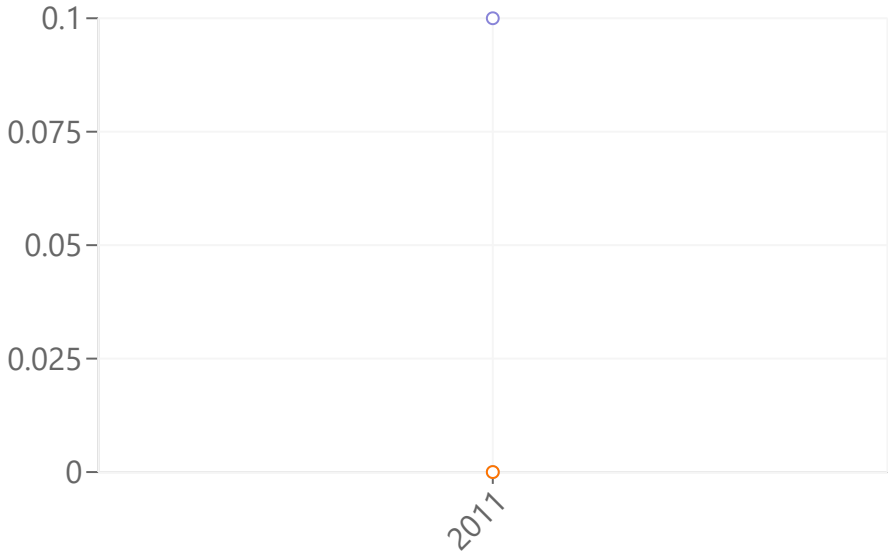


### Manifest Counts and Total Tonnage

Export CSV

| | Generator | | Transporter | | TSDF | |
|---|---|---|---|---|---|---|
| Year | Count | Tons | Count | Tons | Count | Tons |
| 2011 | 1 | 0.1 | 0 | 0 | 0 | 0 |

## Waste Code Matrix

**Entity Type**

Generator

**Waste Code Type**

Non-RCRA

Search | Reset

Export CSV

| Waste Code | Descri... | 2022 | 2021 | 2020 | 2019 | 2018 | 2017 | 2016 | 2015 |
|---|---|---|---|---|---|---|---|---|---|
| 181 | OTHER IN... | 0 | 0 | 0 | 0 | 0 | 0 | 0 | 0 |

Page Size: 50 | 1 to 1 of 1 | Page 1 of 1

*Disclaimer: DTSC cannot guarantee that the data accurately reflect what was actually transported or produced. Click here for details.*



Copyright © 2022 State of California

# 500 W COLLINS BLDG. A | 0108-356 | City of Orange, Dept. of Community Dev./Building Division

| | | | | | |
|---|---|---|---|---|---|
| MATRIX SERVICE<br>1441 S ANAHEIM BLVD<br>ANAHEIM CA 92805<br>Phone 7145337393<br>Fax<br>OWNER | RIGGINS CONSTRUCTION & MANAG<br>[illegible] TUSTIN #A<br>SANTA ANA CA [illegible]<br>Phone 7149536331<br>Fax Lic# 335720<br>CONTRACTOR | DATE 10/1/2001<br>0.00<br>SQ FT<br>OCC GRP | VALUATION$ 1,275,654.00<br>TYPE CONST<br># OF UNITS | N...R<br>0.00<br>BSTY | LOT<br>TRACT<br>APN |
| SUB BLDG<br>OFFICE<br>USE OF PERMIT | HASTINGS PARTNERS INC<br>5031 BIRCH ST #A<br>NEWPORT BEACH CA 92660<br>Phone 9492501988<br>Fax Lic#<br>CONTRACTOR | 19,870 SQUARE FOOT NEW OFFICE BLDG. - TYPE III-N - BLDG A<br>COMMENTS | | | |

## LICENSED CONTRACTOR'S DECLARATION

I hereby affirm that I am a licensed contractor of Chapter 9 (commencing with Section 7000) of Division 3 of the Business and Professions Code and my license is in full force and effect.

License # 335720 Lic. Class B Exp. Date 8/31/2002

City Limit $ 0 - 500,000 Expires 12/31/01

Date 10/22/01 Signature of Contractor

## OWNER-BUILDER DECLARATION

I hereby affirm that I am exempt from the Contractor's License Law for the following reason: I am the owner of the property, or my employees with wages as their sole compensation, will do the work, and the structure is not intended or offered for sale (Sec. 7044, Business and Professions Code).

I, as owner of the property, am exclusively contracting with licensed contractors to construct the project (Sec. 7044, Business and Professions Code).

Date Signature of Owner

## WORKERS' COMPENSATION DECLARATION

I hereby affirm under Penalty of Perjury one of the following:

( ) I have and will maintain a Certificate of Consent of self-insure for workers' compensation

(X) I have and will maintain Worker's Compensation Insurance

Policy Number XSC94307 Carrier SCIF FUND

( ) I certify that in the performance of the work for which this permit is issued, I shall not employ any person in any manner so as to become subject to the Workers' Compensation Laws of California

Date 10/22/01 Signature of Applicant

NOTICE TO APPLICANT: If, after making this Certificate of Exemption, you should become subject to the Workers' Compensation provisions of the Labor Code, you must forthwith comply with such provisions or this permit shall be deemed revoked.

I certify that I have read this application and state that the above information is correct. I agree to comply with all City and State laws relating to the building construction and hereby authorize representatives of the City to enter upon the above-mentioned property for inspection purposes.

Signature of Owner or Agent Date 10/22/01

| | | | |
|---|---|---|---|
| PLUMBING | QTY | AMOUNT | |
| ELECTRICAL | QTY | AMOUNT | |
| MECHANICAL | QTY | AMOUNT | |
| BUILDING PERMIT FEE | 100-6031-232100 | | $5,289.36 |
| BUILDING PERMIT FEE | 100-6031-232100 | | $933.42 |
| BUILDING PLAN CHECK | 100-6031-271500 | | $4,044.81 |
| CITY SEWER CONNECTION FEE | 100-6031-232600 | | $75.00 |
| FIRE- AREA 0 | 563-0000-277000 | | $8,941.50 |
| ISSUANCE FEE | 100-6031-232100 | | $15.00 |
| MICROFILM FEE | 100-6031-291400 | | $75.00 |
| COURT FACILITY FEE | 570-0000-276000 | | $4,093.22 |
| RECORDS FEE | 100-22675 | | $111.14 |
| SANITATION DISTRICT NO. 2 | 830-20101 | | $11,412.25 |
| SECURITY PLAN CHECK | 100-6031-271501 | | $126.00 |
| SEISMIC FEE - COMMERCIAL | 100-6031-234300 | | $267.89 |
| TSIP-II | 284-0000-277000 | | $90,564.50 |
| SUB-TOTAL CONSTR. AND PLAN CHECK | | | $104,149.89 |
| TOTAL PAID | | | $104,149.89 |
| TOTAL BALANCE DUE | | | $0.00 |

# City of Orange

Building Safety Division

Office: (714) 744-7200

Inspection Request: (714) 744-7216

Fax Number (714) 744-7222

**Post in conspicuous place on the job**

You must furnish PERMIT NUMBER and the JOB ADDRESS for each respective inspection.

Approved plans must be on job at all times

**OTHER DEPARTMENT RELEASES**

Department Approval required prior to the building being released by the City

| Department | Phone # | Date | Inspector |
|---|---|---|---|
| Fire | 288-2541 | | |
| Planning | 744-7220 | | |
| Landscape | 744-5595 | | |
| Police | 744-7327 | | |
| Public Works | 744-5626 | | |

| OPERATION | DATE | INSPECTOR | OPERATION | DATE | INSPECTOR |
|---|---|---|---|---|---|
| **BUILDING APPROVALS** | | | **PLUMBING APPROVALS** | | |
| Setback & Footing | | | Ground | | |
| Steel | | | Water Piping | | |
| Slab Grade | | | On-Site Sewer | | |
| Floor Joists | | | Rough Plumbing | | |
| Floor Sheathing | | | Gas Pipe Test | | |
| Roof Framing | | | | | |
| Roof Sheathing | | | Final | | |
| Shear Wall & Precast | | | **MECHANICAL APPROVALS** | | |
| Framing & Flashing | | | Underground Ducts | | |
| Insulation | | | Rough Mechanical | | |
| Drywall Nailing | | | Ducts / Venting | | |
| Lathing & Siding | | | Grills & Hoods | | |
| | | | | | |
| Final | | | Final | | |
| **ELECTRICAL APPROVALS** | | | **POOL & SPA APPROVALS** | | |
| Temp Power Pole | | | Deck Inspection | | |
| Conduit Underground | | | Pool Steel Reinforcing | | |
| Rough Electric | | | Pool Plumbing Press Test | | |
| Rough Electric - T Bar | | | Pre-Gunite | | |
| | | | Rough Pool Electric | | |
| Final | | | Gas Piping Test | | |
| **BLOCKWALL APPROVALS** | | | Pool Fencing Access | | |
| Setback & Footing | | | Pre-Plaster | | |
| Bond Beam & Vert. Steel | | | | | |
| | | | | | |
| Final | | | Final Pool/Spa | | |

**NOTES:**

# 200 W COLLINS AVE BLDG A

ADDRESS

# 0112-176

PERMIT

# City of Orange, Dept. of Community Dev./Building Division

| | | | | | |
|---|---|---|---|---|---|
| MATRIX SERVICES INC<br>144 S ANAHEIM BLVD<br>ANAHEIM CA 92805<br>Phone<br>Fax<br>OWNER | CUSTOM PLUMBING INC<br>[illegible] LADERA<br>[illegible] CA [illegible]<br>Phone 9624189795<br>Fax [illegible]<br>CONTRACTOR | DATE 12/20/2001<br>0.00<br>SQ FT | VALUATION<br>TYPE CONST | LOT<br>BLOCK | TRACT |
| | | OCC GRP | # OF UNITS | #STY 0.00 | APN |

**PLUMBING**

USE OF PERMIT

Phone

DESIGNER Lic #

**BUILDING PERMIT #0108-356**

COMMENTS

## LICENSED CONTRACTORS DECLARATION

I hereby affirm that I am licensed under provisions of Chapter 9 (commencing with Section 7000) of Division 3 of the Business and Professions Code, and my license is in full force and effect

License # 453889 Lic. Class C-36 Exp. Date 1/31/03

City Lic# _____ Expires 12-20-02

Date 12/20/01 Signature of Contractor

## OWNER-BUILDER DECLARATION

I hereby affirm that I am exempt from the Contractor's License Law for the following reason: I as owner of the property or my employees with wages as their sole compensation will do the work and the structure is not intended or offered for sale (Sec. 7044 Business and Professions Code).

I am exempt of the provisions of the Contractor's License Law for the following reason (Sec. 7044 Business and Professions Code):

Date _____ Signature of Owner _____

## WORKERS COMPENSATION DECLARATION

I hereby affirm under Penalty of Perjury one of the following:

( ) I have and will maintain a certificate of consent to self-insure for workers' compensation

(X) I have and will maintain Workers' Compensation Insurance

Policy Number 3700-0217397-0011 Carrier EMPLOYERS INS. OF NEVADA

( ) I certify that in the performance of the work for which this permit is issued, I shall not employ any person in any manner so as to become subject to the Workers' Compensation laws of California

Date 12-20-01 Signature of Applicant

NOTICE TO APPLICANT: If after making this Certificate of Exemption you should become subject to the Workers' Compensation provisions of the Labor Code, you must forthwith comply with such provisions or this permit shall be deemed revoked.

I hereby certify that I have read this application and state that the above information is correct. I agree to comply with all City and State laws relating to the building construction, and hereby authorize representatives of this City to enter upon the above-mentioned property for inspection purposes.

12-20-01
Date

Signature of Owner or Agent

| PLUMBING | QTY | AMOUNT |
|---|---|---|
| BUILDING SEWER | 1 | $11.10 |
| FIXTURE OR TRAP | 25 | $166.50 |
| RAINWATER SYS PER D | 4 | $17.76 |
| WATER HEATER VENT | 1 | $6.66 |
| WATER SERVICE | 1 | $4.44 |

| ELECTRICAL | QTY | AMOUNT |
|---|---|---|

| MECHANICAL | QTY | AMOUNT |
|---|---|---|

| | | |
|---|---|---|
| BUSINESS LICENSE FEE | 100-1221-231100 | $77.50 |
| ISSUE FEE | 100-6031-232100 | $15.00 |
| MICROFILM FEE | 100-6031-291400 | $1.50 |
| PLUMBING FEES | 100-6031-232200 | $206.46 |
| RECORDS FEE | 100-2275 | $10.32 |

SUB-TOTAL CONSTR AND PLAN CHECK 10.78

TOTAL PAID $310.78

TOTAL BALANCE DUE $0.00

# City of Orange

Building Safety Division
Office: (714) 744-7200
Inspection Request: (714) 744-7216
Fax Number: (714) 744-7222

**Post in conspicuous place on the job**

You must furnish PERMIT NUMBER and the JOB ADDRESS for each respective inspection

Approved plans must be on job at all times

**OTHER DEPARTMENT RELEASES**

Department Approval required prior to the building being released by the City

| Department | Phone # | Date | Inspector |
|---|---|---|---|
| Fire | 538-2541 | | |
| Planning | 744-7220 | | |
| Landscape | 744-5596 | | |
| Police | 744-7327 | | |
| Public Works | 744-5525 | | |

| OPERATION | DATE | INSPECTOR | OPERATION | DATE | INSPECTOR |
|---|---|---|---|---|---|
| **BUILDING APPROVALS** | | | **PLUMBING APPROVALS** | | |
| Setback & Footing | | | Ground | | |
| Steel | | | Water Piping | | |
| Slab Grade | | | In Site Sewer | | |
| Floor Joists | | | Rough Plumbing | | |
| Floor Sheathing | | | Gas Pipe Test | | |
| Roof Framing | | | | | |
| Roof Sheathing | | | Final | | |
| Shear Wall & Pre-Lath | | | **MECHANICAL APPROVALS** | | |
| Framing & Flashing | | | Underground Ducts | | |
| Insulation | | | Rough Mechanical | | |
| Drywall Nailing | | | Ducts Insulation | | |
| Lathing & Siding | | | Vents & Hoods | | |
| | | | | | |
| Final | | | Final | | |
| **ELECTRICAL APPROVALS** | | | **POOL & SPA APPROVALS** | | |
| Temp Pole | | | Steel Inspection | | |
| Conduit Underground | | | Pool Steel Bond Forms | | |
| Rough Electric | | | Pool Plumbing Press Test | | |
| Rough Electric - T Bar | | | Pre-Gunite | | |
| | | | Rough Pool Electric | | |
| Final | | | Gas Piping Test | | |
| **BLOCKWALL APPROVALS** | | | Pool Fencing Access | | |
| Setback & Footing | | | Pre-Plaster | | |
| Bond Beam & Vert. Steel | | | | | |
| | | | | | |
| Final | | | Final Pool Spa | | |

**NOTES:**

**500 W COLLINS AVE #A** | **0112-178** | **City of Orange, Dept. of Community Dev./Building Division**

| | | | | |
|---|---|---|---|---|
| MATRIX SERVICE INC<br>1441 S ANAHEIM BLVD<br>ANAHEIM CA 92805<br>Phone 7145337393<br>Fax<br>OWNER | REGENCY CONSTRUCTION & MANAGE<br>1810 AGUEDUCTO<br>SANTA ANA CA 92705<br>Phone 7145288511<br>Fax<br>CONTRACTOR | DATE 12/20/2001<br>BLDG<br>SQ FT<br>ELEC AMP | VALUATION<br>ELEC CIRCUIT<br>#OF UNITS A | LOT<br>BLOCK<br>UNIT<br>BUILDING<br>BSTY<br>APN |

**ELECTRICAL**

USE OF PERMIT

Phone

DESIGNER

**BLDG PERMIT #0108-356-BLDG A**

COMMENTS

**LICENSED CONTRACTORS DECLARATION**

I hereby affirm that I am licensed under provisions of Chapter 9 (commencing with Section 7000) of Division 3 of the Business and Professions Code, and my license is in full force and effect.

License # 335720 Lic. Class B Exp. Date 8/02

City Lic # 5575-L Expires 12/31/01

Date 12/20/01 Signature of Contractor

**OWNER-BUILDER DECLARATION**

I hereby affirm that I am exempt from the Contractor's License Law for the following reason: I as owner of the property, or my employees with wages as their sole compensation, will do the work, and the structure is not intended or offered for sale (Sec. 7044, Business and Professions Code).

I as owner of the property, am exclusively contracting with licensed contractors to construct the project (Sec. 7044, Business and Professions Code).

Date _____ Signature of Owner _____

**WORKERS' COMPENSATION DECLARATION**

I hereby affirm under Penalty of Perjury one of the following:

( ) I have and will maintain a Certificate of Consent to self-insure for workers' compensation.

(X) I have and will maintain Workers' Compensation Insurance.

Policy Number 9193309-01 Carrier State Fund

( ) I certify that in the performance of the work for which this permit is issued, I shall not employ any person in any manner so as to become subject to Workers' Compensation laws of California.

Date 12/20/01 Signature of Applicant

NOTICE TO APPLICANT: If after making this Certificate of Exemption you should become subject to the Workers' Compensation provisions of the Labor Code, you must forthwith comply with such provisions or this permit shall be deemed revoked.

I certify that I have read this application and state that the above information is correct. I agree to comply with all City and State ordinances and laws relating to the building construction and hereby authorize representatives of this city to enter upon the above-mentioned property for inspection purposes.

Signature (Applicant or Agent)

Date 12/20/01

| PLUMBING | QTY | AMOUNT |
|---|---|---|
| | | |

| ELECTRICAL | QTY | AMOUNT |
|---|---|---|
| APPLIANCE OUTLET | 5 | $16.80 |
| FAN MOTOR HP | 3 | $33.60 |
| FAN MOTOR HP | 4 | $33.60 |
| LIGHTING FIXTURES | 256 | $119.80 |
| RECEPTACLE/CIRCUIT | 215 | $114.30 |
| SERVICE 200A | 1 | $20.73 |
| SERVICE 200A - 1000A | 1 | $168.00 |
| SWITCH/SWIST 20 | 134 | $73.90 |

| MECHANICAL | QTY | AMOUNT |
|---|---|---|
| | | |

| | | |
|---|---|---|
| ELECTRICAL FEES | 100-6031-232300 | $580.62 |
| ISSUE FEE | 100-6031-252100 | $15.00 |
| MICROFILM FEE | 100-6031-291400 | $1.50 |
| RECORDS FEE | 100-22675 | $29.03 |

MIS-101 SE COUNTER AND PLAN CHECK $626.15

TOTAL PAID $626.15

TOTAL BALANCE DUE $0.00

# City of Orange

Building Safety Division
Office: (714) 744-7200
Inspection Request: (714) 744-7216
Fax Number: (714) 744-7222

**Post in conspicuous place on the job**

You must furnish PERMIT NUMBER and the JOB ADDRESS for each respective inspection

Approved plans must be on job at all times

**OTHER DEPARTMENT RELEASES**

Department Approval required prior to the building being released by the City

| Department | Phone # | Date | Inspector |
|---|---|---|---|
| Fire | 288-2541 | | |
| Planning | 744-7220 | | |
| Landscape | 744-5536 | | |
| Police | 744-7327 | | |
| Public Works | 744-5526 | | |

| OPERATION | DATE | INSPECTOR | OPERATION | DATE | INSPECTOR |
|---|---|---|---|---|---|
| **BUILDING APPROVALS** | | | **PLUMBING APPROVALS** | | |
| Setback & Footing | | | Ground | | |
| Steel | | | Water Pipe | | |
| Slab Grade | | | Sewer Sewer | | |
| Floor Joists | | | Rough Plumbing | | |
| Floor Sheathing | | | Gas Pipe Test | | |
| Floor Framing | | | | | |
| Roof Sheathing | | | Final | | |
| Shear Wall & Pre-Cath | | | **MECHANICAL APPROVALS** | | |
| Framing & Flashing | | | Underground Duct | | |
| Insulation | | | Rough Mechanical | | |
| Drywall Nailing | | | Duct Work | | |
| Lathing & Siding | | | | | |
| | | | | | |
| Final | | | Final | | |
| **ELECTRICAL APPROVALS** | | | **POOL & SPA APPROVALS** | | |
| Temp Power Pole | | | Set Inspection | | |
| Conduit Underground | | | Pool Steel Form Forms | | |
| Rough Electric | | | Pool Shotcrete Gunite Test | | |
| Rough Electric - T Bar | | | Pre-Gunite | | |
| | | | Rough Pool Electric | | |
| Final | 3-21-07 | [illegible] | Gas Piping Test | | |
| **BLOCKWALL APPROVALS** | | | Pool Fencing Access | | |
| Setback & Footing | | | Pre-Plaster | | |
| Bond Beam & Vert. Steel | | | | | |
| | | | | | |
| Final | | | Final Pool Spa | | |

NOTES:

| 500 W COLLINS AVE BLDG A | 0112-021 | City of Orange, Dept. of Community Dev./Building Division |
|---|---|---|
| ADDRESS | PERMIT | |

| | | | | | |
|---|---|---|---|---|---|
| MATRIX SERVICE<br>1441 S ANAHEIM<br>ANAHEIM CA 92805<br>Phone 7145337393<br>Fax<br>OWNER | PACIFIC FIRE SUPPRESSION INC<br>1642 CLEMENTINE<br>ANAHEIM CA 92802<br>Phone 7145020211<br>Fax<br>CONTRACTOR Lic# 423418 | DATE 12/28/2001<br>SQ FT 0.00<br>OCC GRP<br>BUILDING | VALUATION $ 22,989.00<br>TYPE CONST<br># OF UNITS | LOT<br>BLOCK<br>#BTY 0.00 | TRACT<br>APN |

FIRE SPRINKLERS - BUILDING PERMIT #0188-356

USE OF PERMIT

DESIGNER Phone Lic#

COMMENTS

**LICENSED CONTRACTORS DECLARATION**

I hereby affirm that I am licensed under provisions of Chapter 9 (commencing with Section 7000) of Division 3 of the Business and Professions Code, and my license is in full force and effect.

License # _____ Lic. Class _____ Exp. Date _____

City Lic# _____ Expires _____

Date _____ Signature of Contractor _____

**OWNER-BUILDER DECLARATION**

I hereby affirm that I am exempt from the Contractor's License Law for the following reason: I (as owner of the property, or my employees with wages as their sole compensation, will do the work, and the structure is not intended or offered for sale (Sec. 7044, Business and Professions Code)).

I, as owner of the property, am exclusively contracting with licensed contractors to construct the project (Sec. 7044, Business and Professions Code).

Date _____ Signature of Owner _____

**WORKERS' COMPENSATION DECLARATION**

I hereby affirm under Penalty of Perjury one of the following:

( ) I have and will maintain a Certificate of Consent of self-insure for workers' compensation

( ) I have and will maintain Worker's Compensation Insurance

Policy Number _____ Carrier _____

( ) I certify that in the performance of the work for which this permit is issued, I shall not employ any person in any manner so as to become subject to Worker's Compensation Laws of California

Date _____ Signature of Applicant _____

NOTICE TO APPLICANT: If, after making this Certificate of Exemption, you should become subject to the Worker's Compensation provisions of the Labor Code, you must forthwith comply with such provisions or this permit shall be deemed revoked.

I certify that I have read this application and state that the above information is correct. I agree to comply with all City and State laws relating to this building construction, and hereby authorize representatives of this City to enter upon the above mentioned property for inspection purposes.

Signature of Owner or Agent _____ Date _____

| PLUMBING | QTY | AMOUNT |
|---|---|---|
| ELECTRICAL | QTY | AMOUNT |
| MECHANICAL | QTY | AMOUNT |

| | | |
|---|---|---|
| BUILDING PERMIT FEE | 100-6031-232100 | $356.91 |
| BUILDING PLAN CHECK | 100-6031-272500 | $231.41 |
| ISSUE FEE | 100-6031-232100 | $15.00 |
| MICROFILM FEE | 100-6031-291400 | $7.50 |
| RECORDS FEE | 100-22a75 | $17.80 |
| SUB-TOTAL CONSTR. AND PLAN CHECK | | $627.72 |
| TOTAL PAID | | $627.72 |
| TOTAL BALANCE DUE | | $0.00 |

# City of Orange

Building Safety Division
Office (714) 744-7200
Inspection Request (714) 744-7216
Fax Number: (714) 744-7245

**Post in conspicuous place on the job**

You must furnish PERMIT NUMBER and the JOB ADDRESS for each respective inspection:

Approved plans must be on job at all times

**OTHER DEPARTMENT RELEASES**

Department Approval required prior to the building being released by the City

| Department | Phone # | Date | Inspector |
|---|---|---|---|
| Fire | 288-2541 | 8/2/12 | |
| Planning | 744-7220 | | |
| Landscape | 744-5596 | | |
| Police | 744-7327 | | |
| Public Works | 744-5526 | | |

| OPERATION | DATE | INSPECTOR | OPERATION | DATE | INSPECTOR |
|---|---|---|---|---|---|
| **BUILDING APPROVALS** | | | **PLUMBING APPROVALS** | | |
| Setback & Footing | | | Ground | | |
| Steel | | | Water Piping | | |
| Slab Grade | | | On-Site Sewer | | |
| Floor Joists | | | Rough Plumbing | | |
| Floor Sheathing | | | Gas Pipe Test | | |
| Roof Framing | | | | | |
| Roof Sheathing | | | Final | | |
| Shear Wall & Pre-Lath | | | **MECHANICAL APPROVALS** | | |
| Framing & Flashing | | | Underground Ducts | | |
| Insulation | | | Rough Mechanical | | |
| Drywall Nailing | | | Ducts / Venting | | |
| Lathing & Siding | | | Units & Hoods | | |
| | | | | | |
| Final | | | Final | | |
| **ELECTRICAL APPROVALS** | | | **POOL & SPA APPROVALS** | | |
| Temp Power Pole | | | Deck Inspection | | |
| Conduit Underground | | | Pool Steel Rein Forms | | |
| Rough Electric | | | Pool Plumbing Press Test | | |
| Rough Electric - T Bar | | | Pre-Gunite | | |
| | | | Rough Pool Electric | | |
| Final | | | Gas Piping Test | | |
| **BLOCKWALL APPROVALS** | | | Pool Fencing Access | | |
| Setback & Footing | | | Pre-Plaster | | |
| Bond Beam & Vert. Steel | | | | | |
| | | | | | |
| Final | | | Final Pool Spa | | |

NOTES: _____

# City of Orange, Dept. of Community Dev./Building Division

| 500 W COLLINS BLDG A (ADDRESS) | 0201-289 (PERMIT) |
|---|---|

| | | | | | |
|---|---|---|---|---|---|
| MATRIX<br>500 W COLLINS<br>ORANGE CA 92867<br>Phone 7146850077<br>Fax<br>OWNER | K & S AIR CONDITIONING<br>143 E MEATS<br>ORANGE CA 92865<br>Phone 7146850077<br>Fax<br>CONTRACTOR Lic# 483431 | DATE 1/29/2002<br>SQ. FT. 0.00<br>OCC. GRP. | VALUATION<br>TYPE CONST<br># OF UNITS | BLOCK<br>#STY 0.00 | LOT<br>TRACT<br>APN |

MECHANICAL

USE OF PERMIT

Phone
DESIGNER Lic#

BUILDING PERMIT #0108-356 - INCLUDES 8 FIRE DAMPERS

COMMENTS

**LICENSED CONTRACTORS DECLARATION**

I hereby affirm that I am licensed under provisions of Chapter 9 (commencing with Section 7000) of Division 3 of the Business and Professions Code, and my license is in full force and effect.

License # 483431 Lic. Class C2 Exp. Date 11-30-03

City Lic# 17800-5-C Expires

Date 1-29-02 Signature of Contractor

**OWNER-BUILDER DECLARATION**

I hereby affirm that I am exempt from the Contractor's License Law for the following reason: I, as owner of the property, or my employees with wages as their sole compensation, will do the work, and the structure is not intended or offered for sale (Sec. 7044, Business and Professions Code).

I, as owner of the property, am exclusively contracting with licensed contractors to construct the project (Sec. 7044 Business and Professions Code).

Date Signature of Owner

**WORKERS COMPENSATION DECLARATION**

I hereby affirm under Penalty of Perjury one of the following:

( ) I have and will maintain a Certificate of Consent of self-insure for workers compensation

( ) I have and will maintain Worker's Compensation Insurance

Policy Number ICE Carrier NWC4264100

( ) I certify that in the performance of the work for which this permit is issued, I shall not employ any person in any manner so as to become subject to Worker's Compensation Laws of California.

Date 1-29-2002 Signature of Applicant

NOTICE TO APPLICANT: If, after making this Certificate of Exemption, you should become subject to the Worker's Compensation provision of the Labor Code, you must forthwith comply with such provisions or this permit shall be deemed revoked.

I certify that I have read this application and state that the above information is correct. I agree to comply with all City and State laws relating to the building construction, and hereby authorize representatives of this City to enter upon the above-mentioned property for inspection purposes.

Signature of Owner or Agent Date 1-29-2002

| PLUMBING | QTY | AMOUNT |
|---|---|---|

| ELECTRICAL | QTY | AMOUNT |
|---|---|---|

| MECHANICAL | QTY | AMOUNT |
|---|---|---|
| AIR COND - 120000BTU | 11 | $169.29 |
| REGISTERS | 125 | $213.75 |
| VENTILATION FAN | 6 | $46.20 |

| | | |
|---|---|---|
| ISSUE FEE | 100-6031-232100 | $15.00 |
| MECHANICAL FEE | 100-6031-232350 | $429.24 |
| MICROFILM FEE | 100-6031-291400 | $1.50 |
| RECORDS FEE | 100-22675 | $21.46 |

SUB-TOTAL CONSTR. AND PLAN CHECK $467.20

TOTAL PAID $467.20

TOTAL BALANCE DUE $0.00

# City of Orange

Building Safety Division
Office: (714) 744-7200
Inspection Request (714) 744-7216
Fax Number: (714) 744-7245

**Post in conspicuous place on the job**

You must furnish PERMIT NUMBER and the JOB ADDRESS for each respective inspection:

Approved plans must be on job at all times

**OTHER DEPARTMENT RELEASES**

Department Approval required prior to the building being released by the City

| Department | Phone # | Date | Inspector |
|---|---|---|---|
| Fire | 288-2541 | | |
| Planning | 744-7220 | | |
| Landscape | 744-5596 | | |
| Police | 744-7327 | | |
| Public Works | 744-5526 | | |

| OPERATION | DATE | INSPECTOR |
|---|---|---|
| **BUILDING APPROVALS** | | |
| Setback & Footing | | |
| Steel | | |
| Slab Grade | | |
| Floor Joists | | |
| Floor Sheathing | | |
| Roof Framing | | |
| Roof Sheathing | | |
| Shear Wall & Pre-Lath | | |
| Framing & Flashing | | |
| Insulation | | |
| Drywall Nailing | | |
| Lathing & Siding | | |
| | | |
| Final | | |
| **ELECTRICAL APPROVALS** | | |
| Temp Power Pole | | |
| Conduit Underground | | |
| Rough Electric | | |
| Rough Electric [illegible] | | |
| | | |
| Final | | |
| **BLOCKWALL APPROVALS** | | |
| Setback & Footing | | |
| Bond Beam & Vert. Steel | | |
| | | |
| Final | | |

| OPERATION | DATE | INSPECTOR |
|---|---|---|
| **PLUMBING APPROVALS** | | |
| Ground | | |
| Water Piping | | |
| On-Site Sewer | | |
| Rough Plumbing | | |
| Gas Pipe-Test | | |
| | | |
| Final | | |
| **MECHANICAL APPROVALS** | | |
| Underground Ducts | | |
| Rough Mechanical | | |
| Ducts, Ventilating | | |
| Grills & Hoods | | |
| | | |
| Final | 6-17-98 | [illegible] |
| **POOL & SPA APPROVALS** | | |
| Dep Inspector | | |
| Pool Steel Rein/Forms | | |
| Pool Plumbing/Press Test | | |
| Pre-Gunite | | |
| Rough Pool Electric | | |
| Gas Piping/Test | | |
| Pool Fencing Access | | |
| Pre-Plaster | | |
| | | |
| Final Pool/Spa | | |

**NOTES:**

# City of Orange, Dept. of Community Dev./Building Division

| 500 W COLLINS AVE BLDG A (ADDRESS) | 0112-021 (PERMIT) | |
|---|---|---|

| | | | | |
|---|---|---|---|---|
| MATRIX SERVICE<br>1441 S ANAHEIM<br>ANAHEIM CA 92805<br>Phone 7145337393<br>Fax<br>OWNER | PACIFIC FIRE SUPPRESSION INC<br>1642 CLEMENTINE<br>ANAHEIM CA 92802<br>Phone 7145020211<br>Fax<br>CONTRACTOR Lic# 423418 | DATE 12/20/2001<br>SQ FT 0.00 | VALUATION $ 22,500.00<br>TYPE CONST | LOT<br>BLOCK TRACT |
| | | OCC GRP | # OF UNITS | #STY 0.00 APN |

| | | |
|---|---|---|
| BUILDING<br>FIRE<br>USE OF PERMIT | Phone<br>DESIGNER Lic# | FIRE SPRINKLERS - BUILDING PERMIT #0108-356<br>COMMENTS |

**LICENSED CONTRACTORS DECLARATION**

I hereby affirm that I am licensed under provisions of Chapter 9 (commencing with Section 7000) of Division 3 of the Business and Professions Code, and my license is in full force and effect.

License # 423418 Lic Class C-16 Exp Date 11-30-03

City Lic# ES 357-2 Fees 5-31-02

Date 12-20-01 Signature of Contractor Bruce Tooker

**OWNER-BUILDER DECLARATION**

I hereby affirm that I am exempt from the Contractor's License Law for the following reason: I am the owner of the property, or my employees with wages as their sole compensation, will do the work, and the structure is not intended or offered for sale (Sec. 7044, Business and Professions Code).

I am owner of the property, am exclusively contracting with licensed contractors to construct the project (Sec. 7044, Business and Professions Code).

Date _____ Signature of Owner _____

**WORKERS COMPENSATION DECLARATION**

I hereby affirm under Penalty of Perjury one of the following:

( ) I have and will maintain a Certificate of Consent to self-insure for worker's compensation.

I have and will maintain Worker's Compensation Insurance.

Policy Number 7147711 Carrier Fireman's Fund Ins. Co.

( ) I certify that in the performance of the work for which this permit is issued, I shall not employ any person in any manner so as to become subject to Worker's Compensation Laws of California.

Date _____ Signature of Applicant _____

NOTICE TO APPLICANT: If, after making this Certificate of Exemption, you should become subject to the Worker's Compensation provision of the Labor Code, you must forthwith comply with such provisions or this permit shall be deemed revoked.

I certify that I have read this application and state that the above information is correct. I agree to comply with all City and State laws relating to the building construction, and hereby authorize representatives of this City to enter upon the above-mentioned property for inspection purposes.

Bruce Tooker 12-20-01

Signature of Owner or Agent Date

| PLUMBING | QTY | AMOUNT |
|---|---|---|
| ELECTRICAL | QTY | AMOUNT |
| MECHANICAL | QTY | AMOUNT |

| | | |
|---|---|---|
| BUILDING PERMIT FEE | 100-6031-232100 | $356.01 |
| BUILDING PLAN CHECK | 100-6031-271500 | $231.41 |
| ISSUE FEE | 100-6031-232100 | $15.00 |
| MICROFILM FEE | 100-6031-291400 | $7.50 |
| RECORDS FEE | 100-22675 | $17.80 |
| SUB-TOTAL CONSTR. AND PLAN CHECK | | $627.72 |
| TOTAL PAID | | $627.72 |
| TOTAL BALANCE DUE | | $0.00 |

# City of Orange

Building Safety Division
Office: (714) 744-7200
Inspection Request: (714) 744-7216
Fax Number: (714) 744-7222

**Post in conspicuous place on the job**

You must furnish PERMIT NUMBER and the JOB ADDRESS for each respective inspection:

Approved plans must be on job at all times

**OTHER DEPARTMENT RELEASES**

Department Approval required prior to the building being released by the City

| Department | Phone # | Date | Inspector |
|---|---|---|---|
| Fire | 288-2541 | 9/27/0- | DC |
| Planning | 744-7220 | | |
| Landscape | 744-5596 | | |
| Police | 744-7327 | | |
| Public Works | 744-5526 | | |

This permit becomes void if work not commenced within 180 days from date of issuance, OR, if work has been suspended or abandoned for a period of 180 days.

| OPERATION | DATE | INSPECTOR |
|---|---|---|
| **BUILDING APPROVALS** | | |
| Setback & Footing | | |
| Steel | | |
| Slab Grade | | |
| Floor Joists | | |
| Floor Sheathing | | |
| Roof Framing | | |
| Roof Sheathing | | |
| Shear Wall & Pre-Lath | | |
| Framing & Flashing | | |
| Insulation | | |
| Drywall Nailing | | |
| Lathing & Siding | | |
| | | |
| **Final** | | |
| **ELECTRICAL APPROVALS** | | |
| Temp Power Pole | | |
| Conduit Underground | | |
| Rough Electric | | |
| Rough Electric - T Bar | | |
| | | |
| **Final** | | |
| **BLOCKWALL APPROVALS** | | |
| Setback & Footing | | |
| Bond Beam & Vert. Steel | | |
| | | |
| **Final** | | |

| OPERATION | DATE | INSPECTOR |
|---|---|---|
| **PLUMBING APPROVALS** | | |
| Ground | | |
| Water Piping | | |
| On-Site Sewer | | |
| Rough Plumbing | | |
| Gas Pipe-Test | | |
| | | |
| Final | | |
| **MECHANICAL APPROVALS** | | |
| Underground Ducts | | |
| Rough Mechanical | | |
| Ducts, Ventilating | | |
| Grills & Hoods | | |
| | | |
| **Final** | | |
| **POOL & SPA APPROVALS** | | |
| Dep Inspector | | |
| Pool Steel Rein/Forms | | |
| Pool Plumbing/Press Test | | |
| Pre-Gunite | | |
| Rough Pool Electric | | |
| Gas Piping/Test | | |
| Pool Fencing/Access | | |
| Pre-Plaster | | |
| | | |
| **Final Pool/Spa** | | |

**NOTES:**

# City of Orange, Dept. of Community Dev./Building Division

| 500 W COLLINS AVE BLDG B | 0112-022 |
|---|---|
| ADDRESS | PERMIT |

| | | | | |
|---|---|---|---|---|
| MATRIX SERVICE<br>1441 S ANAHEIM<br>ANAHEIM CA 92805<br>Phone 7145337393<br>Fax<br>OWNER | PACIFIC FIRE SUPPRESSION INC<br>1642 CLEMENTINE<br>ANAHEIM CA 92802<br>Phone 7145020211<br>Fax Lic# 423418<br>CONTRACTOR | DATE 12/28/2001<br>0.00<br>SQ FT<br>OCC GRP | VALUATION $ 22,500.00<br>TYPE CONST<br># OF UNITS | LOT<br>BLOCK<br>#STY 0.00<br>TRACT<br>APN |

BUILDING

FIRE

USE OF PERMIT

Phone

DESIGNER Lic#

FIRE SPRINKLERS - BUILDING PERMIT #0108-357

COMMENTS

**LICENSED CONTRACTORS DECLARATION**

I hereby affirm that I am licensed under provisions of Chapter 9 (commencing with Section 7000) of Division 3 of the Business and Professions Code, and my license is in full force and effect

License # 423418 Lic Class C-16 Exp Date 11-30-02

City Lic# 85350-6 Expires 5-31-02

Date 12-20-01 Signature of Contractor: Richard Kelton

**OWNER-BUILDER DECLARATION**

I hereby affirm that I am exempt from the Contractor's License Law for the following reason: I, ... owner of the property, or my employees with wages as their sole compensation, will do the work, and the structure is not intended or offered for sale (Sec. 7044, Business and Professions Code)

I, as owner of the property, am exclusively contracting with licensed contractors to construct the project (Sec. 7044, Business and Professions Code)

Date _____ Signature of Owner _____

**WORKERS COMPENSATION DECLARATION**

I hereby affirm under Penalty of Perjury one of the following

( ) I have and will maintain a Certificate of Consent of self-insure for workers compensation

( ) I have and will maintain Worker's Compensation Insurance

Policy Number 7-4-7745-11 Carrier Tri-Cities Self-Ins

( ) I certify that in the performance of the work for which this permit is issued, I shall not employ any person in any manner so as to become subject to Worker's Compensation Laws of California

Date _____ Signature of Applicant _____

NOTICE TO APPLICANT: If, after making this Certificate of Exemption, you should become subject to the Worker's Compensation provision of the Labor Code, you must forthwith comply with such provisions or this permit shall be deemed revoked

I certify that I have read this application and state that the above information is correct. I agree to comply with all City and State laws relating to the building construction, and hereby authorize representatives of this City to enter upon the above-mentioned property for inspection purposes.

Richard Kelton 12-28-01

Signature of Owner or Agent Date

| PLUMBING | QTY | AMOUNT |
|---|---|---|
| ELECTRICAL | QTY | AMOUNT |
| MECHANICAL | QTY | AMOUNT |

| | | |
|---|---|---|
| BUILDING PERMIT FEE | 100-6031-232100 | $356.01 |
| BUILDING PLAN CHECK | 100-6031-271500 | $231.41 |
| ISSUE FEE | 100-6031-232100 | $15.00 |
| MICROFILM FEE | 100-6031-291400 | |
| RECORDS FEE | 100-22675 | $17.80 |
| SUB-TOTAL CONSTR. AND PLAN CHECK | | $627.72 |
| TOTAL PAID | | $627.72 |
| TOTAL BALANCE DUE | | $0.00 |

# City of Orange

## Building Safety Division

Office: (714) 744-7200

Inspection Request: (714) 744-7216

Fax Number: (714) 744-7222

**Post in conspicuous place on the job**

You must furnish PERMIT NUMBER and the JOB ADDRESS for each respective inspection.

Approved plans must be on job at all times

**OTHER DEPARTMENT RELEASES**

Dopartment Approval required prior to the building being released by the City

| Department | Phone # | Date | Inspector |
|---|---|---|---|
| Fire | 288-2541 | 3/24/22 | RS |
| Planning | 744-7220 | | |
| Landscape | 744-5598 | | |
| Police | 744-7327 | | |
| Public Works | 744-5526 | | |

| OPERATION | DATE | INSPECTOR |
|---|---|---|
| **BUILDING APPROVALS** | | |
| Setback & Footing | | |
| Steel | | |
| Slab Grade | | |
| Floor Joists | | |
| Floor Sheathing | | |
| Roof Framing | | |
| Roof Sheathing | | |
| Shear Wall & Pre-Lath | | |
| Framing & Flashing | | |
| Insulation | | |
| Drywall Nailing | | |
| Lathing & Siding | | |
| | | |
| Final | | |
| **ELECTRICAL APPROVALS** | | |
| Temp Power Pole | | |
| Conduit Underground | | |
| Rough Electric | | |
| Rough Electric - T Bar | | |
| | | |
| Final | | |
| **BLOCKWALL APPROVALS** | | |
| Setback & Footing | | |
| Bond Beam & Vert. Steel | | |
| | | |
| Final | | |

| OPERATION | DATE | INSPECTOR |
|---|---|---|
| **PLUMBING APPROVALS** | | |
| Ground | | |
| Water Piping | | |
| On-Site Sewer | | |
| Rough Plumbing | | |
| Gas Pipe-Test | | |
| | | |
| Final | | |
| **MECHANICAL APPROVALS** | | |
| Underground Ducts | | |
| Rough Mechanical | | |
| Ducts, Ventilating | | |
| Grills & Hoods | | |
| | | |
| Final | | |
| **POOL & SPA APPROVALS** | | |
| Dep Inspector | | |
| Pool Steel / Forms | | |
| Pool Plumbing Press Test | | |
| Pre-Gunite | | |
| Rough Pool Electric | | |
| Gas Piping/Test | | |
| Pool Fencing/Access | | |
| Pre-Plaster | | |
| | | |
| Final Pool/Spa | | |

**NOTES:**

# City of Orange, Dept. of Community Dev./Building Division

| 500 W COLLINS BLDG. B | 0108-357 |
|---|---|
| ADDRESS | PERMIT |

| | | | | |
|---|---|---|---|---|
| MATRIX SERVICE<br>1441 S ANAHEIM BLVD<br>ANAHEIM CA 92805<br>Phone 7145337393<br>Fax<br>OWNER | RIGGINS CONSTRUCTION & MANAGI<br>1816 OLD TUSTIN #A<br>SANTA ANA CA 92705<br>Phone 7149536333<br>Fax Lic# 335720<br>CONTRACTOR | DATE 10/1/2001<br>0.00<br>SQ FT<br>OCC GRP | VALUATION 1,023,840.00<br>TYPE CONST<br># OF UNITS | LOT<br>BLOCK<br>BSTY 0.00 | TRACT<br>APN |
| BUILDING<br>INDUSTR<br>USE OF PERMIT | HASTINGS PARTNERS INC<br>5031 BIRCH ST #A<br>NEWPORT BEACH CA 92660<br>Phone 9492501900<br>DESIGNER Lic# | 32,480 SQUARE FOOT NEW INDUSTRIAL BUILDING - TYPE II-N - BLDG B<br>COMMENTS | | | |

## LICENSED CONTRACTOR'S DECLARATION

I hereby affirm that I am licensed under provisions of Chapter 9 (commencing with Section 7000) of Division 3 of the Business and Professions Code, and my license is in full force and effect.

License 335720 Lic Class B Exp Date 8/02

City Lic# 085578-4 Expires 12/24

Date 10/22/01 Signature of Contractor

## OWNER-BUILDER DECLARATION

I hereby affirm that I am exempt from the Contractor's License Law for the following reason: I as owner of the property, or my employees with wages as their sole compensation, will do the work, and the structure is not intended or offered for sale (Sec. 7044, Business and Professions Code).

I as owner of the property am exclusively contracting with licensed contractors to construct the project (Sec. 7044, Business and Professions Code).

Date _____ Signature of Owner _____

## WORKERS COMPENSATION DECLARATION

I hereby affirm under Penalty of Perjury one of the following:

( ) I have and will maintain a Certificate of Consent to self-insure for workers' compensation.

(X) I have and will maintain Worker's Compensation insurance.

Policy Number 015981309 Company St. Paul

( ) I certify that in the performance of the work for which this permit is issued, I shall not employ any person in any manner so as to become subject to Worker's Compensation Laws of California.

Date 10/22/01 Signature of Applicant

NOTICE TO APPLICANT: If after making this Certificate of Exemption, you hereafter become subject to the Worker's Compensation provisions of the Labor Code, you must forthwith comply with such provisions or this permit shall be deemed revoked.

I certify that I have read this application and state that the above information is correct. I agree to comply with all City and State laws relating to the building construction, and hereby authorize representatives of the City to enter upon the above-mentioned property for inspection purposes.

Signature of Owner or Agent _____ Date 10/22/01

| PLUMBING | QTY | AMOUNT |
|---|---|---|

| ELECTRICAL | QTY | AMOUNT |
|---|---|---|

| MECHANICAL | QTY | AMOUNT |
|---|---|---|

| | | |
|---|---|---|
| BUILDING PERMIT FEE | 100-6031-232100 | $818.13 |
| BUILDING PERMIT FEE | 100-6031-232100 | $4,636.05 |
| BUILDING PLAN CHECK | 100-6031-271500 | $3,448.07 |
| BUILDING PLAN CHECK | 100-6031-271569 | $97.15 |
| CITY SEWER CONNECTION FEE | 100-6031-232600 | $75.00 |
| FIRE- AREA O | 565-0000-277000 | $14,580.00 |
| ISSUE FEE | 100-6031-232100 | $15.00 |
| MICROFILM FEE | 100-6031-291400 | $1.50 |
| POLICE FACILITY FEE | 570-0000-276000 | $6,674.40 |
| RECORDS FEE | 100-22675 | $272.71 |
| SANITATION DISTRICT NO 2 | 830-20101 | $21,870.00 |
| SECURITY PLAN CHECK | 100-6031-271501 | $126.00 |
| SEISMIC FEE - COMMERCIAL | 100-6031-234300 | $215.01 |
| TSIP-B | 284-0000-276000 | $51,840.00 |

| | |
|---|---|
| SUB-TOTAL CONSTR. AND PLAN CHECK | $104,669.02 |
| TOTAL PAID | $104,669.02 |
| TOTAL BALANCE DUE | $0.00 |

# City of Orange

Building Safety Division
Office: (714) 744-7200
Inspection Request: (714) 744-7216
Fax Number: (714) 744-7222

**Post in conspicuous place on the job**

You must furnish PERMIT NUMBER and the JOB ADDRESS for each respective inspection.

Approved plans must be on job at all times.

**OTHER DEPARTMENT RELEASES**

Department Approval required prior to the building being released by the City

| Department | Phone # | Date | Inspector |
|---|---|---|---|
| Fire | 288-2541 | | |
| Planning | 744-7220 | | |
| Landscape | 744-5595 | | |
| Police | 744-7327 | | |
| Public Works | 744-5526 | | |

| OPERATION | DATE | INSPECTOR |
|---|---|---|
| **BUILDING APPROVALS** | | |
| Setback & Footing | | |
| Steel | | |
| Slab Grade | | |
| Floor Joists | | |
| Floor Sheathing | | |
| Roof Framing | | |
| Roof Sheathing | | |
| Shear Wall & Pre-Lath | | |
| Framing & Flashing | | |
| Insulation | | |
| Drywall Nailing | | |
| Lathing & Siding | | |
| | | |
| Final | 3-21-02 | |
| **ELECTRICAL APPROVALS** | | |
| Temp Power Pole | | |
| Conduit Underground | | |
| Rough Electric | | |
| Rough Electric - T Bar | | |
| | | |
| Final | | |
| **BLOCKWALL APPROVALS** | | |
| Setback & Footing | | |
| Bond Beam & Vert. Steel | | |
| | | |
| Final | | |

| OPERATION | DATE | INSPECTOR |
|---|---|---|
| **PLUMBING APPROVALS** | | |
| Ground | | |
| Water Piping | | |
| On-Site Sewer | | |
| Rough Plumbing | | |
| Gas Pipe Test | | |
| | | |
| Final | | |
| **MECHANICAL APPROVALS** | | |
| Underground Ducts | | |
| Rough Mechanical | | |
| Ducts / Insulating | | |
| Grills & Hoods | | |
| | | |
| Final | | |
| **POOL & SPA APPROVALS** | | |
| Dec Inspector | | |
| Pool Steel Pan Forms | | |
| Pool Plumbing Press Tes | | |
| Pre-Gunite | | |
| Rough Pool Electric | | |
| Gas Piping Test | | |
| Pool Fencing Access | | |
| Pre-Plaster | | |
| | | |
| Final Pool/Spa | | |

NOTES:

# 500 W COLLINS AVE #B

ADDRESS

# 0112-180

PERMIT

# City of Orange, Dept. of Community Dev./Building Division

| | | | | | |
|---|---|---|---|---|---|
| MATRIX SERVICE INC<br>1441 S ANAHEIM BLVD<br>ANAHEIM CA 92805<br>Phone 7145137191<br>Fax<br>OWNER | BEGINN CONSTRUCTION & MANAG<br>1816 AQUILO JUSTIN<br>SANTA ANA CA 92705<br>Phone 7147288513<br>Fax<br>CONTRACTOR Lic # 335729 | DATE 12/20/2001<br>0.00<br>SQ FT<br>OCC GRP | VALUATION<br>TYPE CONST<br># OF UNITS 11 | BLOCK<br>#STY 0.00 | LOT<br>TRACT<br>386581 18<br>APN |

ELECTRICAL

USE OF PERMIT

Phone

DESIGNER Lic #

BLDG PERMIT #0108-357-BLDG B

COMMENTS

**LICENSED CONTRACTORS DECLARATION**

I hereby affirm that I am licensed under provisions of Chapter 9 (commencing with Section 7000) of Division 3 of the Business and Professions Code, and my license is in full force and effect

License # 335720 Lic. Class B Exp. Date 08/2

City Lic# 85578-2 Expires 12/31/01

Date 12/20/01 Signature of Contractor

**OWNER-BUILDER DECLARATION**

I hereby affirm that I am exempt from the Contractor's License Law for the following reason: I as owner of the property, or my employees with wages as their sole compensation, will do the work, and the structure is not intended or offered for sale (Sec. 7044, Business and Professions Code)

I, as owner of the property, am exclusively contracting with licensed contractors to construct the project (Sec. 7044, Business and Professions Code)

Date Signature of Owner

**WORKERS' COMPENSATION DECLARATION**

I hereby affirm under penalty of perjury one of the following

( ) I have and will maintain a Certificate of Consent to self-insure for workers' compensation

(X) I have and will maintain Workers' Compensation Insurance

Policy Number 1574311-01 Company State Comp Fund

( ) I certify that in the performance of the work for which this permit is issued, I shall not employ any person in any manner so as to become subject to Workers' Compensation Laws of California

Date 12/20/01 Signature of Applicant

NOTICE TO APPLICANT: If, after making this Certificate of Exemption, you should become subject to the Workers' Compensation provisions of the Labor Code, you must forthwith comply with such provisions or this permit shall be deemed revoked.

I certify that I have read this application and state that the above information is correct. I agree to comply with all City and State laws relating to this building construction, and hereby authorize representatives of this City to enter upon the above-mentioned property for inspection purposes.

Signature of Owner or Agent

12/20/01
Date

| PLUMBING: | QTY | AMOUNT |
|---|---|---|
| | | |

| ELECTRICAL | QTY | AMOUNT |
|---|---|---|
| APPLIANCE OUTLET | 1 | $3.96 |
| FAC MOTOR HP | 1 | $30.80 |
| FAC MOTOR HP - 10 | 5 | $62.50 |
| FLUORESCENT FIXTURES | 30 | $51.80 |
| RECPT OUTLET/1ST 20 | 38 | $33.80 |
| SERVICE - 200A | 1 | $84.00 |
| SERVICE - 200A | 2 | $41.44 |
| SERVICE 200A - 400A | 4 | $168.00 |
| SWITCHES/1ST 20 | 10 | $8.40 |

| MECHANICAL | QTY | AMOUNT |
|---|---|---|
| | | |

| | | |
|---|---|---|
| ELECTRICAL FEES | 100-6031-232300 | $465.20 |
| ISSUE FEE: | 100-6031-232100 | $15.00 |
| MICROFILM FEE | 100-6031-291400 | $1.50 |
| RECORDS FEE: | 100-22678 | $23.26 |

SUB-TOTAL CONSTR. AND PLAN CHECK $504.96

TOTAL PAID $504.96

TOTAL BALANCE DUE $0.00

# City of Orange

Building Safety Division
Office: (714) 744-7200
Inspection Request: (714) 744-7216
Fax Number: (714) 744-7222

**Post in conspicuous place on the job**

You must furnish PERMIT NUMBER and the JOB ADDRESS for each respective inspection

Approved plans must be on job at all times

**OTHER DEPARTMENT RELEASES**

Department Approval required prior to the building being released by the City

| Department | Phone # | Date | Inspector |
|---|---|---|---|
| Fire | 538-2541 | | |
| Planning | 744-7220 | | |
| Landscape | 744-5596 | | |
| Police | 744-7327 | | |
| Public Works | 744-5526 | | |

| OPERATION | DATE | INSPECTOR | OPERATION | DATE | INSPECTOR |
|---|---|---|---|---|---|
| **BUILDING APPROVALS** | | | **PLUMBING APPROVALS** | | |
| Setback & Footing | | | Ground | | |
| Steel | | | Water Piping | | |
| Slab Grade | | | On-Site Sewer | | |
| Floor Joists | | | Rough Plumbing | | |
| Floor Sheathing | | | Gas Pipe-Test | | |
| Roof Framing | | | | | |
| Roof Sheathing | | | Final | | |
| Shear Wall & Pre-Lath | | | **MECHANICAL APPROVALS** | | |
| Framing & Flashing | | | Underground Ducts | | |
| Insulation | | | Rough Mechanical | | |
| Dry wall Nailing | | | Ducts Ventilating | | |
| Lathing & Siding | | | Grills & Hoods | | |
| | | | | | |
| Final | | | Final | | |
| **ELECTRICAL APPROVALS** | | | **POOL & SPA APPROVALS** | | |
| Temp. Power Pole | | | Deck Inspection | | |
| Conduit Underground | | | Pool Steel Pan Forms | | |
| Rough Electric | | | Pool Plumbing Press Test | | |
| Rough Electric - T Bar | | | Pre-Gunite | | |
| | | | Rough Pool Electric | | |
| Final | 8-21-02 | [illegible] | Gas Piping Test | | |
| **BLOCK WALL APPROVALS** | | | Pool Fencing Access | | |
| Setback & Footing | | | Spa Heater | | |
| Bond Beam & Vert. Steel | | | | | |
| | | | | | |
| Final | | | Final Pool Spa | | |

**NOTES:**

# City of Orange, Dept. of Community Dev./Building Division

| 500 W COLLINS AVE BLDG B | 0112-177 | |
|---|---|---|
| ADDRESS | PERMIT | |

| | | | | |
|---|---|---|---|---|
| MATRIX SERVICES INC<br>144 S ANAHEIM BLVD<br>ANAHEIM CA 92805<br>Phone<br>Fax<br>OWNER | CUSTOM PLUMBING INC<br>[illegible]<br>LONG BEACH CA [illegible]<br>Phone 562 [illegible]<br>Fax [illegible]<br>CONTRACTOR | DATE 12/20/2001<br>BLDG<br>SQ FT | VALUATION<br>TYPE CONST | LOT<br>BLOCK / TRACT |
| | | OCC GRP | # OF UNITS | #STY / APN |

PLUMBING

BUILDING PERMIT #0108-357

USE OF PERMIT

Phone
DESIGNER Lic #

COMMENTS

**LICENSED CONTRACTORS DECLARATION**

I hereby affirm that I am licensed under provisions of Chapter 9 (commencing with Section 7000) of Division 3 of the Business and Professions Code, and my license is in full force and effect.

License # 453289 Lic. Class C-36 Exp. Date 4/30/03

City Lic# _____ Expires 12-20-02

Date 12-20-01 Signature of Contractor [signature]

**OWNER-BUILDER DECLARATION**

I hereby affirm that I am exempt from the Contractor's License Law for the following reason: I, as owner of the property, or my employees with wages as their sole compensation, will do the work, and the structure is not intended or offered for sale (Sec. 7044, Business and Professions Code)

I, as owner of the property, am exclusively contracting with licensed contractors to construct the project (Sec. 7044, Business and Professions Code).

Date _____ Signature of Owner _____

**WORKERS' COMPENSATION DECLARATION**

I hereby swear, under Penalty of Perjury one of the following:

( ) I have and will maintain a Certificate of Consent to self-insure for workers' compensation

(X) I have and will maintain Workers' Compensation Insurance

Policy Number 3100031758-01 Carrier Everest Nat

( ) I certify that in the performance of the work for which this permit is issued, I shall not employ any person in any manner so as to become subject to Workers' Compensation Laws of California

Date 12-20-01 Signature of Applicant [signature]

*NOTICE TO APPLICANT: If after making this Certificate of Exemption, you should become subject to the Workers' Compensation provisions of the Labor Code, you must forthwith comply with such provisions or this permit shall be deemed revoked.*

I certify that I have read this application and state that the above information is correct. I agree to comply with all City and State laws relating to this building construction, and hereby authorize representatives of the City to enter upon the above-mentioned property for inspection purposes.

Signature of Owner or Applicant [signature] Date 12-20-01

| PLUMBING | QTY | AMOUNT |
|---|---|---|
| BUILDING SEWER | 1 | $11.10 |
| FIXTURE OR TRAP | 12 | $79.92 |
| WATER SERVICE | 1 | $4.44 |
| WATER HEATER/VENT | 1 | $6.66 |

| ELECTRICAL | QTY | AMOUNT |
|---|---|---|

| MECHANICAL | QTY | AMOUNT |
|---|---|---|

| | | |
|---|---|---|
| ISSUE FEE | 100-6031-232100 | $15.00 |
| MICROFILM FEE | 100-6031-291400 | $1.50 |
| PLUMBING FEES | 100-6031-232200 | $102.12 |
| RECORDS FEE | 100-22675 | $5.11 |
| SUB-TOTAL CONSTR. AND PLAN CHECK | | $123.73 |
| TOTAL PAID | | $123.73 |
| TOTAL BALANCE DUE | | $0.00 |

# City of Orange

Building Safety Division
Office: (714) 744-7200
Inspection Request: (714) 744-7216
Fax Number: (714) 744-7222

**Post in conspicuous place on the job**

You must furnish PERMIT NUMBER and the JOB ADDRESS for each respective inspection

Approved plans must be on job at all times

**OTHER DEPARTMENT RELEASES**

Department Approval required prior to the building being released by the City

| Department | Phone # | Date | Inspector |
|---|---|---|---|
| Fire | 288-2541 | | |
| Planning | 744-7220 | | |
| Landscape | 744-5565 | | |
| Police | 744-7327 | | |
| Public Works | 744-5525 | | |

| OPERATION | DATE | INSPECTOR | OPERATION | DATE | INSPECTOR |
|---|---|---|---|---|---|
| **BUILDING APPROVALS** | | | **PLUMBING APPROVALS** | | |
| Setback & Footing | | | Ground | | |
| Slab | | | Water Piping | | |
| Slab Grade | | | On-Site Sewer | | |
| Floor Joists | | | Rough Plumbing | | |
| Floor Sheathing | | | Gas Pipe Test | | |
| Roof Framing | | | | | |
| Roof Sheathing | | | Final | 3-21-03 | 778 |
| Shear Wall & Pre-Lath | | | **MECHANICAL APPROVALS** | | |
| Framing & Flashing | | | Underground Ducts | | |
| Insulation | | | Rough Mechanical | | |
| Drywall Nailing | | | Duct Insulating | | |
| Lathing & Siding | | | Grills & Hoods | | |
| | | | | | |
| Final | | | Final | | |
| **ELECTRICAL APPROVALS** | | | **POOL & SPA APPROVALS** | | |
| Temp Power Pole | | | Soil Inspection | | |
| Conduit Underground | | | Pool Steel Rein. Forms | | |
| Rough Electric | | | Pool Plumbing Press Test | | |
| Rough Electric - T Bar | | | Pre-Gunite | | |
| | | | Rough Pool Electric | | |
| Final | | | Gas Piping Test | | |
| **BLOCKWALL APPROVALS** | | | Pool Fencing Access | | |
| Setback & Footing | | | Pre-Plaster | | |
| Bond Beam & Vert. Steel | | | | | |
| | | | | | |
| Final | | | Final Pool/Spa | | |

NOTES:

# City of Orange, Dept. of Community Dev./Building Division

| 500 W COLLINS AVE BLDG B (ADDRESS) | 0112-022 (PERMIT) | |
|---|---|---|

| | | | | | |
|---|---|---|---|---|---|
| MATRIX SERVICE<br>1341 S ANAHEIM<br>ANAHEIM CA 92805<br>Phone 7145337393<br>Fax<br>OWNER | PACIFIC FIRE SUPPRESSION INC<br>1642 CLEMENTINE<br>ANAHEIM CA 92802<br>Phone 7145020211<br>Fax<br>CONTRACTOR Lic# 423418 | DATE 12/20/2001<br>SQ. FT. 0.00<br>OCC. GRP. | VALUATION $ 22,500.00<br>TYPE CONST<br># OF UNITS | LOT<br>BLOCK<br>#BTY 0.00 | TRACT<br>APN |

BUILDING

FIRE

USE OF PERMIT

Phone

DESIGNER Lic#

FIRE SPRINKLERS - BUILDING PERMIT #0108-357

COMMENTS

**LICENSED CONTRACTOR'S DECLARATION**

I hereby affirm that I am licensed under provisions of Chapter 9 (commencing with Section 7000) of Division 3 of the Business and Professions Code, and my license is in full force and effect.

License # _____ Lic. Class _____ Exp. Date _____

City Lic# _____ Expires _____

Date _____ Signature of Contractor _____

**OWNER-BUILDER DECLARATION**

I hereby affirm that I am exempt from the Contractor's Licensing Law for the following reason: I, as owner of the property, or my employees with wages as their sole compensation, will do the work, and the structure is not intended or offered for sale (Sec. 7044, Business and Professions Code)

I, as owner of the property, am exclusively contracting with licensed contractors to construct the project (Sec. 7044, Business and Professions Code)

Date _____ Signature of Owner _____

**WORKERS' COMPENSATION DECLARATION**

I hereby affirm under Penalty of Perjury one of the following:

( ) I have and will maintain a Certificate of Consent of self-insure for workers compensation

( ) I have and will maintain Worker's Compensation Insurance

Policy Number _____ Carrier _____

( ) I certify that in the performance of the work for which this permit is issued, I shall not employ any person in any manner so as to become subject to Worker's Compensation Laws of California

Date _____ Signature of Applicant _____

NOTICE TO APPLICANT: If after making this Certificate of Exemption you should become subject to the Worker's Compensation provision of the Labor Code, you must forthwith comply with such provisions or this permit shall be deemed revoked.

I certify that I have read this application and state that the above information is correct. I agree to comply with all City and State laws relating to the building construction, and hereby authorize representatives of this City to enter upon the above-mentioned property for inspection purposes.

Signature of Owner or Agent _____ Date _____

PLUMBING QTY AMOUNT

ELECTRICAL QTY AMOUNT

MECHANICAL QTY AMOUNT

| | | |
|---|---|---|
| BUILDING PERMIT FEE | 100-6031-232100 | $356.01 |
| BUILDING PLAN CHECK | 100-6031-271500 | $231.41 |
| ISSUE FEE | 100-6031-232100 | $15.00 |
| MICROFILM FEE | 100-6031-291400 | $7.50 |
| RECORDS FEE | 100-22675 | $17.80 |

SUB-TOTAL CONSTR. AND PLAN CHECK $627.72

TOTAL PAID $627.72

TOTAL BALANCE DUE $0.00

# City of Orange

Building Safety Division
Office: (714) 744-7200
Inspection Request (714) 744-7216
Fax Number: (714) 744-7245

**Post in conspicuous place on the job**

You must furnish PERMIT NUMBER and the JOB ADDRESS for each respective inspection

Approved plans must be on job at all times

**OTHER DEPARTMENT RELEASES**

Department Approval required prior to the building being released by the City

| Department | Phone # | Date | Inspector |
|---|---|---|---|
| Fire | 288-2541 | 3/6/12 | |
| Planning | 744-7220 | | |
| Landscape | 744-5596 | | |
| Police | 744-7327 | | |
| Public Works | 744-5525 | | |

| OPERATION | DATE | INSPECTOR | OPERATION | DATE | INSPECTOR |
|---|---|---|---|---|---|
| **BUILDING APPROVALS** | | | **PLUMBING APPROVALS** | | |
| Setback & Footing | | | Ground | | |
| Steel | | | Water Piping | | |
| Slab Grade | | | Sewer | | |
| Floor Joists | | | Rough Plumbing | | |
| Floor Sheathing | | | Gas Pipe Test | | |
| Roof Framing | | | | | |
| Roof Sheathing | | | Final | | |
| Shear Wall & Pre-Cast | | | **MECHANICAL APPROVALS** | | |
| Framing & Flashing | | | Underground Ducts | | |
| Insulation | | | Rough Mechanical | | |
| Drywall Nailing | | | Ducts / Ventilating | | |
| Lathing & Siding | | | Grills & Hoods | | |
| | | | | | |
| Final | | | Final | | |
| **ELECTRICAL APPROVALS** | | | **POOL & SPA APPROVALS** | | |
| Temp Power Pole | | | Steel Inspection | | |
| Conduit Underground | | | Pool Steel Pen Forms | | |
| Rough Electric | | | Pool Plumbing Press Test | | |
| Rough Electric - T Bar | | | Pre-Gunite | | |
| | | | Rough Pool Electric | | |
| Final | | | Gas Piping Test | | |
| **BLOCKWALL APPROVALS** | | | Pool Fencing Access | | |
| Setback & Footing | | | Pre-Plaster | | |
| Bond Beam & Vert. Steel | | | | | |
| | | | | | |
| Final | | | Final Pool Spa | | |

NOTES: _____

| Case # | CASETYPE | SITE_ADDR | ASSIGNED_TO | STATUS |
|---|---|---|---|---|
| CE98-0834 | PROPERTYMAINTENANCE | 500 W COLLINS | EARLENE SHAC... | CLOSED |
| CE20-0675 | PROPERTYMAINTENANCE | 500 W COLLINS... | JIM FUENTY | COMPLIANCE |
| CE20-0760 | PROPERTYMAINTENANCE | 500 W COLLINS... | RYAN HALE | COMPLIANCE |

STATE OF CALIFORNIA—CALIFORNIA ENVIRONMENTAL PROTECTION AGENCY PETE WILSON, Governor

**CALIFORNIA REGIONAL WATER QUALITY CONTROL BOARD**
**SANTA ANA REGION**
3737 MAIN STREET, SUITE 500
RIVERSIDE, CA 92501-3339
PHONE: (909) 782-4130
FAX: (909) 781-6288

July 8, 1997

Mr. Bob Campbell
Director of Maintenance and Operations
Orange Unified School District
726 West Collins
Orange, CA 92856

**SUBJECT: NO FURTHER ACTION**
**ORANGE UNIFIED SCHOOL DISTRICT**
**726 WEST COLLINS**
**ORANGE, ORANGE COUNTY**
**UST NO. 083002974**

Dear Mr. Campbell:

We have reviewed the May 1997 report titled *"Underground Storage Tank Closure Report"*, submitted for the subject site. This report was prepared by your consultant, A.E. Schmidt Environmental. On June 12, 1997, Kathy Dascomb of the City of Orange Fire Department referred this case to our office for closure review.

Based on that the information provided to this agency was accurate and representative of site conditions, no further action will be required for this site. The history, investigation, and remediation at this site is discussed in the *"Case Closure Summary"* (copy enclosed).

This notice is issued pursuant to a regulation contained in Title 23, California Code of Regulations, Division 3, Chapter 16, Section 2721(e).

If you have any questions, please call Nancy Olson-Martin (909) 782-4497.

Sincerely,

Gerard J. Thibeault
Executive Officer

Enclosure: Case Closure Summary

cc: City of Orange Fire Department - Kathy Dascomb (w/enc)
A.E. Schmidt Environmental - Ines Cadavid-Parr (w/enc)

NOM/school.ltr

# CASE CLOSURE SUMMARY

## I. AGENCY INFORMATION

Date: 7/8/97

| | | | |
|---|---|---|---|
| Agency Name: | California Regional Water Quality Control Board, Santa Ana Region | Address: | 3737 Main Street, Suite 500 |
| City/state/zip: | Riverside, CA 92501-3339 | Phone: | (909) 782-4497 or (909)-782-4130 |
| Staff: | Nancy Olson-Martin | Title: | Sanitary Engineering Associate |

## II. CASE INFORMATION

| | |
|---|---|
| Site Name: | Orange Unified School District |
| Location: | 726 West Collins, Orange, Orange County |
| RB Case #: | 083002974 |
| Local Agency Case #: | N/A |

| Responsible Parties: | Address: | Phone Number: |
|---|---|---|
| Orange Unified School District | 726 West Collins, Orange | (714) 997-6378 |

| Tank No. | Size In Gallons | Contents | Closed In-Place Removed? | Date |
|---|---|---|---|---|
| 1 | 4,000-gallon UST | Unleaded Gasoline | Removed | February 5, 1997 |
| 2 | 4,000-gallon UST | Regular Gasoline | Removed | February 5, 1997 |
| 3 | 10,000-gallon UST | Diesel | Removed | February 5, 1997 |
| 4 | 300-gallon UST | Oil | Removed | February 27, 1997 |
| 5 | 300-gallon UST | Oil | Removed | February 27, 1997 |
| 6 | 500-gallon UST | Waste Oil | Removed | February 27, 1997 |
| 7 | 2,000-gallon UST | Oil | Removed | February 27, 1997 |
| 8 | 800-gallon UST | Oil | Removed | March 31, 1997 |
| 9 | 20,000-gallon UST | Diesel | Removed | March 31, 1997 |
| 10 | 10,000-gallon UST | Unleaded Gasoline | Removed | March 31, 1997 |
| 11 | 10,000-gallon UST | Regular Gasoline | Removed | March 31, 1997 |

**.RELEASE AND SITE CHARACTERIZATION INFORMATION**

| | |
|---|---|
| Cause & type of release: Tanks/Piping | |
| Site characterization complete: YES [x ] NO [ ] | Date approved by oversight agency: Referred case to the Regional Board for closure on June 12, 1997 by Kathy Dascomb of the City of Orange Fire Department |
| Monitoring Wells installed: YES [ ] NO [X ] | Proper screened interval: N/A |
| Highest GW depth below ground surface: N/A | Lowest depth: N/A |
| Flow Direction: N/A | Nearest/affected SW name: N/A |
| Most sensitive current GW use: N/A | Off-site beneficial use impacts: N/A |
| Groundwater Basin: N/A | Reports(s) filed: California Regional Water Quality Control Board ( Yes) |
| Report(s) on file? Yes | 3737 Main Street, Suit 500, Riverside, CA 92501-3339 |

TREATMENT AND DISPOSAL OF AFFECTED MATERIAL

| MATERIAL | AMOUNT | ACTION TREATMENT OR DISPOSAL W/DESTINATION | DATE |
|---|---|---|---|
| Tanks/Piping/ Dispensers | A total of 11 tanks and associated piping/dispensers | Manifested tanks and associated piping and dispensers were transported by Nieto and Sons Trucking, Inc. Tanks and associated piping and dispensers were destroyed at Adams Steel located at 3200 E. Frontera Road, Anaheim. | February 5, 1997 (Tanks #1, 2, 3, and associated piping) , February 27, 1997 (Tanks #4, 5, 6, 7, and associated piping), and March 31, 1997 (Tanks #8, 9, 10, 11, and associated piping) |
| Remaining Product in Tanks Prior to Removal | Unknown | Manifested product/water was pumped by Nieto and Sons Trucking, Inc., and transported to a designated facility in Compton. | February and March 1997 |
| ontaminated Soil | 191.47 tons of excavated contaminated soil | Manifested contaminated soil was transported to Morton Recycling, Inc. | February and March 1997 |
| | | | |

| MAXIMUM DOCUMENTED CONTAMINANT CONCENTRATIONS - BEFORE & AFTER CLEANUP | | | | | |
|---|---|---|---|---|---|
| CONTAMINANT | SOIL (mg/kg) | | | WATER (µg/l) | |
| | Soil - Before (Maximum) Excavation | After Excavation (Max.) | | Before | After Remediation |
| Benzene | ND | ND | | N/A | N/A |
| Toluene | 0.0086 ppm (SP-3) | ND | | N/A | N/A |
| Ethylbenzene | 0.0084 ppm (SP-3) | ND | | N/A | N/A |
| Xylenes | 0.092 ppm (SP-3) | ND | | N/A | N/A |
| TPH - gasoline/diesel | 290 ppm for C10-32 (Diesel Pump/Dispenser DP-1)<br><br>530 ppm for C10-41 (SP-N-1 - stockpile) | 1.3 ppm (beneath dispenser south) | | N/A | N/A |
| TRPH | 5,600 ppm (SP-N-1 - stockpile) | ND | | N/A | N/A |
| MTBE | ND | ND | | N/A | N/A |
| Note: all samples collected near the waste oil tank (T-2-1, T-3-1, and T-4-1) were all ND for HVOCs (methods 5310/8010) | | | | | |

## IV. CLOSURE

Does completed corrective action protect beneficial uses per the regional board basin plan? YES [x ] NO [ ]

Does the corrective action protect public health for current land use? YES [ X ] NO [ ]

**SITE MANAGEMENT REQUIREMENTS**
Should corrective action be reviewed if land use changes?
YES [ ] NO [ ]

Monitoring or vapor wells decommissioned: N/A

## II. ADDITIONAL COMMENTS, DATA, ETC.

All tank/piping removal, excavation activities, and sampling were directed by Inspector Kathy Dascomb of the City of Orange Fire Department ( OFD).

On March 3 and 12, 1997, four new underground storage tanks were installed at the site under the direction of the OFD.

## III. AGENCY/RWQCB REPRESENTATIVE DATA

**City Of Orange Fire Department:** **Referred to Regional Board for closure on June 12, 1997, per telephone conversation with Kathy Dascomb**

**RWQCB NAME:** Nancy Olson-Martin **TITLE:** Sanitary Engineering Associate

**SIGNATURE:** N. Olson-Martin **DATE:** 7/8/97

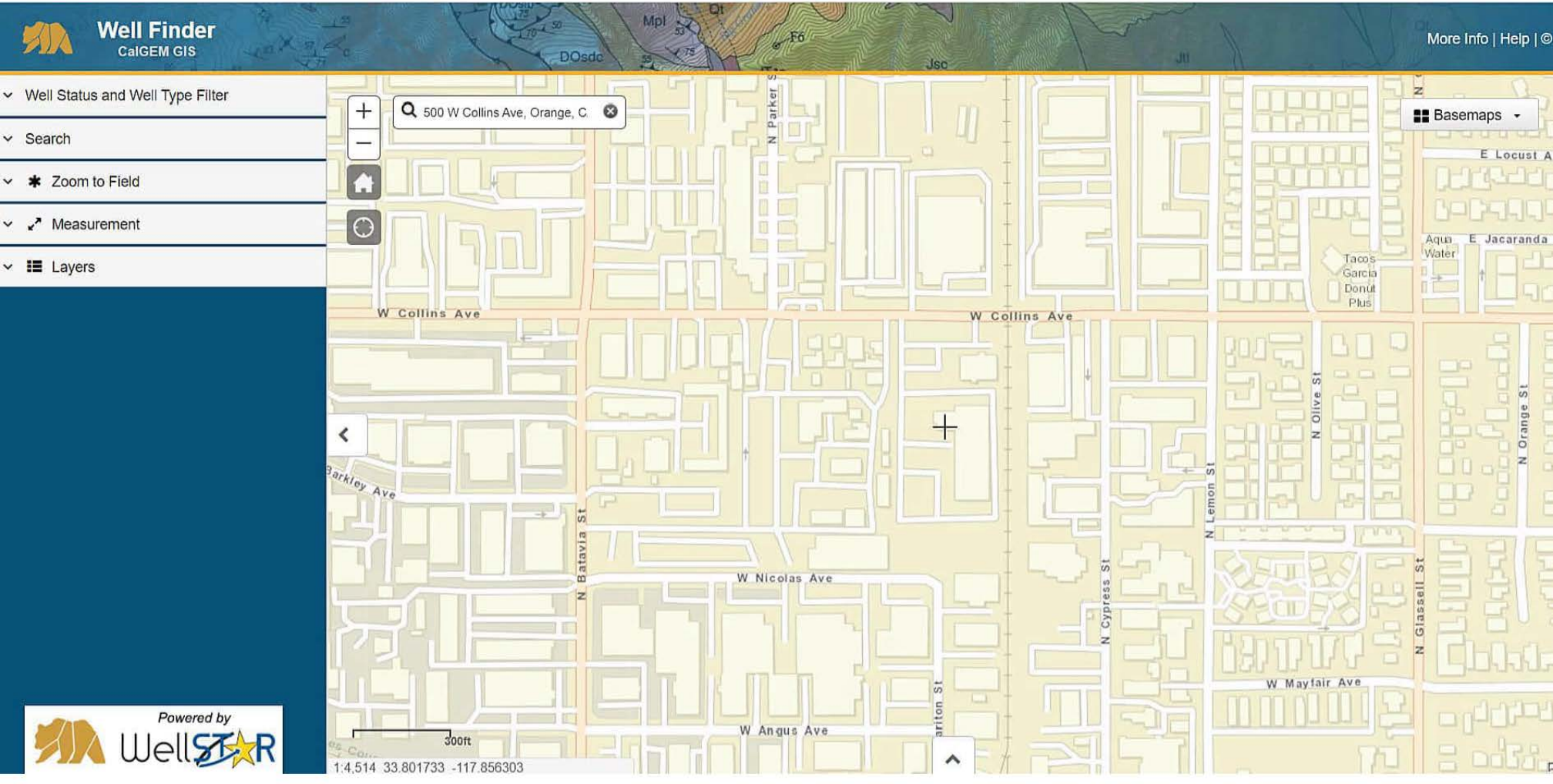
Well Finder
CalGEM GIS
More Info | Help | ©
Well Status and Well Type Filter
Search
Zoom to Field
Measurement
Layers
500 W Collins Ave, Orange, C
Basemaps
W Collins Ave
W Collins Ave
N Parker St
N Batavia St
W Nicolas Ave
W Angus Ave
N Cypress St
N Lemon St
N Olive St
N Orange St
N Glassell St
W Mayfair Ave
E Locust A
E Jacaranda
Aqua Water
Tacos Garcia Donut Plus
Barkley Ave
300ft
1:4,514 33.801733 -117.856303
Powered by WellSTAR

**FREY ENVIRONMENTAL, INC.**

*Environmental Geologists, Engineers, Assessors*

*2817 A Lafayette Avenue*
*Newport Beach, CA 92663*
*(949) 723-1645*
*Fax (949) 723-1854*
*Email: freyinc@freyinc.com*

August 12, 2009
455-01

Ms. Shyamala K Sundaram
Orange County Health Care Agency
1241 E. Dyer Road, Suite 120
Santa Ana, CA 92705-5611

**GROUNDWATER MONITORING WELL MONITORING AND SAMPLING AND SITE STATUS UPDATE SECOND QUARTER 2009 BIG E STATION 890 NORTH BATAVIA STREET ORANGE, CALIFORNIA OCHCA CASE #98UT61 (GID #T0605901010)**

Dear Ms. Sundaram:

This report presents the results of groundwater monitoring well monitoring and sampling activities for the second quarter 2009, conducted by FREY Environmental, Inc. (FREY) at the subject location [(Site)(Figures 1 and 2)]. This report also includes a Site status update.

## SUMMARY OF ACTIVITIES

### Groundwater Monitoring and Sampling

On June 16, 2009, groundwater monitoring wells MW1 through MW4, and vapor extraction wells VEW2 and VEW5 were measured for depth to water and checked for the presence of free product. Free product was not detected and the wells were subsequently purged and sampled, except for vapor extraction wells VEW2 and VEW5 which were found to be dry.

Groundwater monitoring and sampling field procedures and copies of groundwater sampling field data forms are included in Appendix A.

**Laboratory Analyses**

Groundwater samples were analyzed for total petroleum hydrocarbons modified for gasoline (TPH-g) in general accordance with EPA Method No. 8015M. Groundwater samples were also analyzed for benzene, toluene, ethylbenzene, total xylenes (BTEX); methyl tert-butyl ether (MTBE), ethyl-tert-butyl-ether (ETBE), diisopropyl ether (DIPE), tert-amyl-methyl-ether (TAME), tertiary butyl alcohol (TBA), and ethanol in general accordance with EPA Method No. 8260B.

Copies of the laboratory analytical and quality assurance/quality control reports with the chain-of-custody form are included in Appendix B.

**Groundwater Transportation and Disposal**

Purged groundwater removed from monitoring wells during the second quarter 2009 was temporarily stored on-Site in Department of Transportation (DOT) approved 55-gallon drums. The purged groundwater was disposed of under non-hazardous waste manifest at Crosby and Overton, a state certified waste recycling facility located in Long Beach, California. Disposal documentation for the second quarter 2009 monitoring and sampling report is included in Appendix C.

## RESULTS

**Site Hydrogeology**

Depth to groundwater ranged from 101.16 feet to 103.36 feet below the top of casing (ft-toc) on June 16, 2009. The calculated groundwater elevations ranged from 64.57 feet above mean sea level (ft-msl) in well MW2 to 64.85 feet msl in well MW1.

Groundwater elevations had increased by as much as approximately 33 feet across the Site between the time the wells were installed in 2003 and the groundwater monitoring and sampling event conducted in June 2006. Groundwater levels have been declining since June 2006. Groundwater levels declined approximately 16 to 17 feet between the fourth quarter 2007 groundwater monitoring and sampling event on November 9, 2007, and the current quarter. Groundwater levels are currently approximately 8 to 12 feet below the top of the screen in wells MW1 through MW4.

The direction of groundwater flow is toward the southeast at an estimated gradient of 0.008 feet/foot as shown on Figure 3. This groundwater flow direction is generally consistent with previous quarterly groundwater flow directions. Calculated groundwater elevations are shown on Table 1.

**Laboratory Analytical Data**

Concentrations of TPH-g, BTEX and fuel oxygenates were not detected in any of the groundwater samples collected and analyzed from the wells sampled during the second quarter 2009 monitoring event. Table 1 summarizes the results of the laboratory analyses for TPH-g, BTEX, MTBE and TBA. A Site sketch showing the distribution of MTBE in groundwater appears as Figure 4.

## STATUS UPDATE AND ACTIVITIES PLANNED FOR THE THIRD QUARTER 2009

- FREY will not conduct groundwater monitoring and sampling in the third quarter 2009. In a letter dated July 9, 2009, the Orange County Health Care Agency directed FREY to commence with an annual groundwater monitoring and sampling schedule, with the next quarterly groundwater monitoring and sampling event being conducted in the first quarter 2010 (Appendix D).

- On April 30, 2009, FREY personnel submitted a Land Use Project Application to the City of Orange Public Works Department. The Land Use Project Application is for permitting for the installation of the remediation system at the Site as proposed in the CAP dated November 14, 2006. Upon receipt of the permits from the City of Orange, FREY will commence with the subsurface piping and installation of the remediation system. Issuance of permits is anticipated to be made in September 2009.

If you have any questions regarding this report, please contact us.

Sincerely,
**FREY Environmental, Inc.**

REGISTERED ENGINEERING GEOLOGIST
JOSEPH W. FREY
No. 1500
Exp 3/31/10
STATE OF CALIFORNIA

Joe Frey
Principal Certified
Engineering Geologist
CEG #1500

Josh Moeller
Staff Geologist

Attachments

Table 1 - Summary of Groundwater Levels and Chemical Analyses Results
Table 2 - Well Construction Summary
Figure 1 - Site Location Map
Figure 2 - Site Vicinity Sketch
Figure 3 - Site Sketch Showing Groundwater Elevations and Estimated Direction of Groundwater Flow on June 16, 2009.
Figure 4 - Site Sketch Showing MTBE Concentrations in Groundwater on June 16, 2009
Appendix A - Field Procedures and Groundwater Sampling Data Sheets
Appendix B - Laboratory Reports
Appendix C - Disposal Documentation
Appendix D - Reduced Sampling Schedule

cc: Moorcroft LLC
attn: John Moorcroft
890 North Batavia Street
Orange, CA 92868

State Water Resources Control Board
UST Cleanup Fund
P.O. Box 944212
Sacramento, CA 94244-2120
(via geotracker)

Mr. John G. O'Neal
Biggie, Inc.
890 North Batavia Street
Orange, CA 92868

# TABLE

**TABLE 1**
**SUMMARY OF GROUNDWATER LEVELS AND CHEMICAL ANALYSES RESULTS**
**BIG E STATION**
**890 NORTH BATAVIA STREET**
**ORANGE, CALIFORNIA**

| Well No. | Well Screen Interval (feet) | Well Elevation [1] (ft-msl) | Date Sampled | Depth to Groundwater (feet-toc) | Groundwater Elevation (ft-msl) | Free Product Thickness (feet) | TPH-g [2] µg/l | TPH-d [2] µg/l | Benzene [3] µg/l | Toluene [3] µg/l | Ethyl-benzene [3] µg/l | Total Xylenes [3] µg/l | MTBE[3] µg/l | TBA [3] µg/l |
|---|---|---|---|---|---|---|---|---|---|---|---|---|---|---|
| MW1 | 90-115 | 166.39 | 06/11/2003 | 99.80 | 66.59 | ND | ND<100 | ND<100 | ND<1 | ND<5 | ND<5 | ND<5 | ND<1 | -- |
| | | | 09/03/2003 | 98.51 | 67.88 | ND | ND<50 | -- | ND<1 | ND<5 | ND<5 | ND<5 | ND<1 | -- |
| | | | 11/14/2003 | 98.92 | 67.47 | ND | 99 | ND<100 | 1.1 | 4.2J | 1.3J | 9.4 | ND<1 | -- |
| | | 166.01 | 03/24/2004 | 98.33 | 67.68 | ND | 77 | ND<100 | ND<1 | 4.8J | 1.4J | 9.4 | ND<1 | -- |
| | | | 06/25/2004 | 97.83 | 68.18 | ND | ND<100 | ND<100 | ND<0.50 | ND<1.0 | ND<1.0 | ND<1.0 | ND<1.0 | -- |
| | | | 09/29/2004 | 99.20 | 66.81 | ND | ND<100 | ND<500 | ND<0.50 | ND<1.0 | ND<1.0 | ND<1.0 | ND<1.0 | -- |
| | | | 12/23/2004 | 99.45 | 66.56 | ND | ND<100 | ND<500 | ND<0.50 | ND<1.0 | ND<1.0 | ND<1.0 | ND<1.0 | -- |
| | | | 03/31/2005 | 95.65 | 70.36 | ND | ND<100 | ND<500 | 0.56 | 1.2 | ND<1.0 | ND<1.0 | ND<1.0 | -- |
| | | | 06/21/2005 | 97.14 | 68.87 | ND | ND<100 | ND<500 | ND<0.50 | ND<1.0 | ND<1.0 | ND<1.0 | ND<1.0 | -- |
| | | | 09/27/2005 | 79.50 | 86.51 | ND | ND<100 | ND<500 | ND<0.50 | ND<1.0 | ND<1.0 | ND<1.0 | ND<1.0 | -- |
| | | | 12/27/2005 | 74.85 | 91.16 | ND | ND<100 | ND<500 | ND<0.50 | ND<1.0 | ND<1.0 | 1.3 | ND<1.0 | -- |
| | | | 04/04/2006 | 69.58 | 96.43 | ND | ND<100 | ND<500 | 1.2 | 4.8 | ND<1.0 | 4 | ND<1.0 | -- |
| | | | 06/06/2006 | 67.65 | 98.36 | ND | ND<100 | ND<500 | ND<0.50 | ND<1.0 | ND<1.0 | ND<1.0 | ND<1.0 | -- |
| | | | 09/18/2006 | 66.94 | 99.07 | ND | ND<100 | -- | 2.7 | 2.9 | ND<1.0 | 1.5 | 1.1 | -- |
| | | | 12/14/2006 | 68.30 | 97.71 | ND | ND<100 | -- | ND<0.50 | ND<1.0 | ND<1.0 | ND<1.0 | ND<1.0 | -- |
| | | | 03/12/2007 | 71.56 | 94.45 | ND | ND<100 | -- | ND<0.50 | ND<1.0 | ND<1.0 | ND<1.0 | ND<1.0 | -- |
| | | | 06/14/2007 | 74.38 | 91.63 | ND | ND<100 | -- | ND<0.50 | 1.1 | ND<1.0 | 3.0 | 2.8 | -- |
| | | | 08/17/2007 | 79.01 | 87.00 | ND | ND<100 | -- | ND<0.50 | ND<1.0 | ND<1.0 | ND<1.0 | ND<1.0 | -- |
| | | | 11/09/2007 | 85.61 | 80.40 | ND | ND<100 | -- | ND<0.50 | ND<1.0 | ND<1.0 | ND<1.0 | ND<1.0 | -- |
| | | | 03/24/2008 | 91.30 | 74.71 | ND | ND<100 | -- | ND<0.50 | ND<1.0 | ND<1.0 | ND<1.0 | ND<1.0 | -- |
| | | | 06/23/2008 | 91.62 | 74.39 | ND | ND<100 | -- | ND<0.50 | 1.5 | ND<1.0 | 1.4 | ND<1.0 | ND<10 |
| | | | 09/05/2008 | 95.05 | 70.96 | ND | ND<100 | -- | ND<0.50 | ND<1.0 | ND<1.0 | ND<1.0 | ND<1.0 | ND<10 |
| | | | 12/24/2008 | 99.75 | 66.26 | ND | ND<100 | -- | ND<0.50 | ND<1.0 | ND<1.0 | ND<1.0 | ND<1.0 | ND<10 |
| | | | 03/26/2009 | 101.10 | 64.91 | ND | ND<100 | -- | ND<0.50 | ND<1.0 | ND<1.0 | ND<1.0 | ND<1.0 | ND<10 |
| | | | 06/16/2009 | 101.16 | 64.85 | ND | ND<100 | -- | ND<0.50 | ND<1.0 | ND<1.0 | ND<1.0 | ND<1.0 | ND<10 |
| MW2 | 95-120 | 167.74 | 06/11/2003 | 101.90 | 65.84 | ND | ND<100 | ND<100 | ND<1 | ND<5 | ND<5 | ND<5 | ND<1 | -- |
| | | | 09/03/2003 | 100.59 | 67.15 | ND | 60 | -- | ND<1 | ND<5 | ND<5 | ND<5 | ND<1 | -- |
| | | | 11/14/2003 | 100.97 | 66.77 | ND | 75 | ND<100 | ND<1 | 1.7J | ND<5 | 3.7J | 1.2 | -- |
| | | 167.74 | 03/24/2004 | 100.35 | 67.39 | ND | 67 | ND<100 | ND<1 | 3.2J | ND<5 | 5.8 | ND<1 | -- |
| | | | 06/25/2004 | 99.84 | 67.90 | ND | ND<100 | ND<100 | ND<0.50 | ND<1.0 | ND<1.0 | ND<1.0 | ND<1.0 | -- |
| | | | 09/29/2004 | 101.17 | 66.57 | ND | ND<100 | ND<500 | ND<0.50 | ND<1.0 | ND<1.0 | ND<1.0 | ND<1.0 | -- |
| | | | 12/23/2004 | 101.50 | 66.24 | ND | ND<100 | ND<500 | ND<0.50 | ND<1.0 | ND<1.0 | ND<1.0 | ND<1.0 | -- |
| | | | 03/31/2005 | 97.73 | 70.01 | ND | ND<100 | ND<500 | ND<0.50 | ND<1.0 | ND<1.0 | ND<1.0 | ND<1.0 | -- |
| | | | 06/21/2005 | 99.14 | 68.60 | ND | ND<100 | ND<500 | ND<0.50 | ND<1.0 | ND<1.0 | ND<1.0 | ND<1.0 | -- |
| | | | 09/27/2005 | 81.39 | 86.35 | ND | ND<100 | ND<500 | 0.66 | ND<1.0 | ND<1.0 | ND<1.0 | ND<1.0 | -- |
| | | | 12/27/2005 | 76.67 | 91.07 | ND | ND<100 | ND<500 | 0.79 | 2.6 | 1.1 | 7.6 | 1.1 | -- |
| | | | 04/04/2006 | 71.35 | 96.39 | ND | ND<100 | ND<500 | 0.69 | 3.1 | ND<1.0 | 1.6 | ND<1.0 | -- |
| | | | 06/06/2006 | 65.84 | 101.90 | ND | ND<100 | ND<500 | ND<0.50 | ND<1.0 | ND<1.0 | ND<1.0 | ND<1.0 | -- |
| | | | 09/18/2006 | 68.75 | 98.99 | ND | ND<100 | -- | 2.3 | 2.8 | ND<1.0 | 1.5 | ND<1.0 | -- |
| | | | 12/14/2006 | 70.11 | 97.63 | ND | ND<100 | -- | ND<0.50 | ND<1.0 | ND<1.0 | ND<1.0 | ND<1.0 | -- |
| | | | 03/12/2007 | 73.48 | 94.26 | ND | ND<100 | -- | ND<0.50 | 1.0 | ND<1.0 | ND<1.0 | ND<1.0 | -- |
| | | | 06/14/2007 | 76.29 | 91.45 | ND | ND<100 | -- | ND<0.50 | ND<1.0 | ND<1.0 | ND<1.0 | 1.5 | -- |
| | | | 08/17/2007 | 80.91 | 86.83 | ND | ND<100 | -- | ND<0.50 | ND<1.0 | ND<1.0 | ND<1.0 | ND<1.0 | -- |
| | | | 11/09/2007 | 87.60 | 80.14 | ND | ND<100 | -- | 0.53 | ND<1.0 | ND<1.0 | ND<1.0 | ND<1.0 | -- |
| | | | 03/24/2008 | 93.30 | 74.44 | ND | ND<100 | -- | ND<0.50 | ND<1.0 | ND<1.0 | ND<1.0 | 1.3 | -- |
| | | | 06/23/2008 | 93.58 | 74.16 | ND | ND<100 | -- | ND<0.50 | 1.0 | ND<1.0 | ND<1.0 | 3.5 | ND<10 |
| | | | 09/05/2008 | 97.98 | 69.76 | ND | ND<100 | -- | ND<0.50 | ND<1.0 | ND<1.0 | ND<1.0 | 9.5 | ND<10 |
| | | | 12/24/2008 | 101.69 | 66.05 | ND | ND<100 | -- | ND<0.50 | ND<1.0 | ND<1.0 | ND<1.0 | 7.0 | ND<10 |
| | | | 03/26/2009 | 103.07 | 64.67 | ND | ND<100 | -- | ND<0.50 | ND<1.0 | ND<1.0 | ND<1.0 | ND<1.0 | ND<10 |
| | | | 06/16/2009 | 103.17 | 64.57 | ND | ND<100 | -- | ND<0.50 | ND<1.0 | ND<1.0 | ND<1.0 | ND<1.0 | ND<10 |

**TABLE 1**
**SUMMARY OF GROUNDWATER LEVELS AND CHEMICAL ANALYSES RESULTS**
**BIG E STATION**
**890 NORTH BATAVIA STREET**
**ORANGE, CALIFORNIA**

| Well No. | Well Screen Interval (feet) | Well Elevation [1] (ft-msl) | Date Sampled | Depth to Groundwater (feet-toc) | Groundwater Elevation (ft-msl) | Free Product Thickness (feet) | TPH-g [2] µg/l | TPH-d [2] µg/l | Benzene [3] µg/l | Toluene [3] µg/l | Ethyl-benzene [3] µg/l | Total Xylenes [3] µg/l | MTBE[3] µg/l | TBA [3] µg/l |
|---|---|---|---|---|---|---|---|---|---|---|---|---|---|---|
| MW3 | 90-115 | 168.14 | 06/11/2003 | 101.30 | 66.84 | ND | ND<100 | ND<100 | ND<1 | ND<5 | ND<5 | ND<5 | ND<1 | -- |
| | | | 09/03/2003 | 100.02 | 68.12 | ND | ND<50 | -- | ND<1 | ND<5 | ND<5 | ND<5 | ND<1 | -- |
| | | | 11/14/2003 | 100.46 | 67.68 | ND | 67 | ND<100 | ND<1 | 1.3J | ND<5 | 3.4J | ND<1 | -- |
| | | 167.32 | 03/24/2004 | 99.85 | 67.47 | ND | 75 | ND<100 | ND<1 | 3.5J | ND<5 | 6.8 | ND<1 | -- |
| | | | 06/25/2004 | 99.32 | 68.00 | ND | ND<100 | ND<100 | ND<0.50 | ND<1.0 | ND<1.0 | ND<1.0 | ND<1.0 | -- |
| | | | 09/29/2004 | 100.65 | 66.67 | ND | ND<100 | ND<500 | ND<0.50 | ND<1.0 | ND<1.0 | ND<1.0 | ND<1.0 | -- |
| | | | 12/23/2004 | 100.95 | 66.37 | ND | ND<100 | ND<500 | ND<0.50 | ND<1.0 | ND<1.0 | ND<1.0 | ND<1.0 | -- |
| | | | 03/31/2005 | 97.19 | 70.13 | ND | ND<100 | ND<500 | 0.77 | 1.1 | ND<1.0 | 2.0 | ND<1.0 | -- |
| | | | 06/21/2005 | 98.63 | 68.69 | ND | ND<100 | ND<500 | ND<0.50 | ND<1.0 | ND<1.0 | ND<1.0 | ND<1.0 | -- |
| | | | 09/27/2005 | 80.95 | 86.37 | ND | ND<100 | ND<500 | ND<0.50 | ND<1.0 | ND<1.0 | ND<1.0 | ND<1.0 | -- |
| | | | 12/27/2005 | 76.22 | 91.10 | ND | ND<100 | ND<500 | ND<0.50 | ND<1.0 | ND<1.0 | ND<1.0 | ND<1.0 | -- |
| | | | 04/04/2006 | 70.95 | 96.37 | ND | ND<100 | ND<500 | 0.56 | 2.2 | ND<1.0 | 1.2 | ND<1.0 | -- |
| | | | 06/06/2006 | 67.23 | 100.09 | ND | ND<100 | ND<500 | ND<0.50 | ND<1.0 | ND<1.0 | ND<1.0 | ND<1.0 | -- |
| | | | 09/18/2006 | 69.20 | 98.12 | ND | ND<100 | -- | 3.4 | 1.3 | ND<1.0 | 1.5 | 23 | -- |
| | | | 12/14/2006 | 69.70 | 97.62 | ND | ND<100 | -- | ND<0.50 | ND<1.0 | ND<1.0 | ND<1.0 | ND<1.0 | -- |
| | | | 03/12/2007 | 72.65 | 94.67 | ND | ND<100 | -- | ND<0.50 | ND<1.0 | ND<1.0 | ND<1.0 | ND<1.0 | -- |
| | | | 06/14/2007 | 75.85 | 91.47 | ND | ND<100 | -- | ND<0.50 | ND<1.0 | ND<1.0 | 1.2 | ND<1.0 | -- |
| | | | 08/17/2007 | 80.47 | 86.85 | ND | ND<100 | -- | ND<0.50 | ND<1.0 | ND<1.0 | ND<1.0 | ND<1.0 | -- |
| | | | 11/09/2007 | 87.10 | 80.22 | ND | ND<100 | -- | ND<0.50 | ND<1.0 | ND<1.0 | ND<1.0 | ND<1.0 | -- |
| | | | 03/24/2008 | 92.80 | 74.52 | ND | ND<100 | -- | ND<0.50 | ND<1.0 | ND<1.0 | ND<1.0 | ND<1.0 | -- |
| | | | 06/23/2008 | 93.05 | 74.27 | ND | ND<100 | -- | ND<0.50 | ND<1.0 | ND<1.0 | ND<1.0 | ND<1.0 | ND<10 |
| | | | 09/05/2008 | 96.51 | 70.81 | ND | ND<100 | -- | ND<0.50 | ND<1.0 | ND<1.0 | ND<1.0 | ND<1.0 | ND<10 |
| | | | 12/24/2008 | 101.18 | 66.14 | ND | 160 | -- | ND<0.50 | ND<1.0 | ND<1.0 | ND<1.0 | ND<1.0 | ND<10 |
| | | | 03/26/2009 | 102.58 | 64.74 | ND | ND<100 | -- | ND<0.50 | ND<1.0 | ND<1.0 | ND<1.0 | ND<1.0 | ND<10 |
| | | | 06/16/2009 | 102.70 | 64.62 | ND | ND<100 | -- | ND<0.50 | ND<1.0 | ND<1.0 | ND<1.0 | ND<1.0 | ND<10 |
| MW4 | 95-115 | 167.96 | 03/24/2004 | 100.50 | 67.46 | ND | 127 | ND<100 | 1.2 | 13 | 3.0J | 20 | 2.2 | -- |
| | | | 06/25/2004 | 100.05 | 67.91 | ND | ND<100 | ND<100 | ND<0.50 | ND<1.0 | ND<1.0 | ND<1.0 | ND<1.0 | -- |
| | | | 09/29/2004 | 101.34 | 66.62 | ND | ND<100 | ND<500 | ND<0.50 | ND<1.0 | ND<1.0 | ND<1.0 | ND<1.0 | -- |
| | | | 12/23/2004 | 101.63 | 66.33 | ND | ND<100 | ND<500 | ND<0.50 | ND<1.0 | ND<1.0 | ND<1.0 | ND<1.0 | -- |
| | | | 03/31/2005 | 97.84 | 70.12 | ND | ND<100 | ND<500 | ND<0.50 | ND<1.0 | ND<1.0 | 2.2 | ND<1.0 | -- |
| | | | 06/21/2005 | 99.29 | 68.67 | ND | ND<100 | ND<500 | ND<0.50 | ND<1.0 | ND<1.0 | ND<1.0 | ND<1.0 | -- |
| | | | 09/27/2005 | 81.60 | 86.36 | ND | ND<100 | ND<500 | ND<0.50 | ND<1.0 | ND<1.0 | ND<1.0 | ND<1.0 | -- |
| | | | 12/27/2005 | 76.90 | 91.06 | ND | ND<100 | ND<500 | ND<0.50 | 1.0 | ND<1.0 | 1.9 | ND<1.0 | -- |
| | | | 04/04/2006 | 71.57 | 96.39 | ND | ND<100 | ND<500 | 1.1 | 3.9 | ND<1.0 | 1.9 | ND<1.0 | -- |
| | | | 06/06/2006 | 67.90 | 100.06 | ND | ND<100 | ND<500 | ND<0.50 | ND<1.0 | ND<1.0 | ND<1.0 | ND<1.0 | -- |
| | | | 09/18/2006 | 68.99 | 98.97 | ND | ND<100 | -- | 4.4 | 3.8 | ND<1.0 | 1.9 | 1.4 | -- |
| | | | 12/14/2006 | 70.38 | 97.58 | ND | ND<100 | -- | ND<0.50 | ND<1.0 | ND<1.0 | ND<1.0 | ND<1.0 | -- |
| | | | 03/12/2007 | 73.29 | 94.67 | ND | ND<100 | -- | ND<0.50 | ND<1.0 | ND<1.0 | ND<1.0 | ND<1.0 | -- |
| | | | 06/14/2007 | 76.49 | 91.47 | ND | ND<100 | -- | ND<0.50 | ND<1.0 | ND<1.0 | 1.0 | ND<1.0 | -- |
| | | | 08/17/2007 | 81.11 | 86.85 | ND | ND<100 | -- | ND<0.50 | ND<1.0 | ND<1.0 | ND<1.0 | ND<1.0 | -- |
| | | | 11/09/2007 | 87.80 | 80.16 | ND | ND<100 | -- | 0.58 | 1.1 | ND<1.0 | ND<1.0 | ND<1.0 | -- |
| | | | 03/24/2008 | 93.49 | 74.47 | ND | ND<100 | -- | ND<0.50 | ND<1.0 | ND<1.0 | ND<1.0 | 1.2 | -- |
| | | | 06/23/2008 | 93.75 | 74.21 | ND | ND<100 | -- | ND<0.50 | 1.2 | ND<1.0 | ND<1.0 | 1.1 | ND<10 |
| | | | 09/05/2008 | 97.20 | 70.76 | ND | ND<100 | -- | ND<0.50 | ND<1.0 | ND<1.0 | ND<1.0 | ND<1.0 | ND<10 |
| | | | 12/24/2008 | 101.89 | 66.07 | ND | ND<100 | -- | ND<0.50 | ND<1.0 | ND<1.0 | ND<1.0 | ND<1.0 | ND<10 |
| | | | 03/26/2009 | 103.25 | 64.71 | ND | ND<100 | -- | ND<0.50 | ND<1.0 | ND<1.0 | ND<1.0 | ND<1.0 | ND<10 |
| | | | 06/16/2009 | 103.36 | 64.60 | ND | ND<100 | -- | ND<0.50 | ND<1.0 | ND<1.0 | ND<1.0 | ND<1.0 | ND<10 |

**TABLE 1**
**SUMMARY OF GROUNDWATER LEVELS AND CHEMICAL ANALYSES RESULTS**
**BIG E STATION**
**890 NORTH BATAVIA STREET**
**ORANGE, CALIFORNIA**

| Well No. | Well Screen Interval (feet) | Well Elevation [1] (ft-msl) | Date Sampled | Depth to Groundwater (feet-toc) | Groundwater Elevation (ft-msl) | Free Product Thickness (feet) | TPH-g [2] µg/l | TPH-d [2] µg/l | Benzene [3] µg/l | Toluene [3] µg/l | Ethyl-benzene [3] µg/l | Total Xylenes [3] µg/l | MTBE[3] µg/l | TBA [3] µg/l |
|---|---|---|---|---|---|---|---|---|---|---|---|---|---|---|
| VEW2 | 19-44/50-80 | NA | 12/27/2005 | 76.86 | NA | ND | 850* | ND<500 | 9.7 | 5.4 | 3.2 | 7.1 | 1,600 | -- |
| | | | 06/06/2006 | 70.15 | NA | ND | ND<100 | ND<500 | 1.2 | 3.8 | 1.2 | 4.7 | 21 | -- |
| | | | 09/18/2006 | 69.40 | NA | ND | ND<100 | -- | ND<0.50 | ND<1.0 | ND<1.0 | ND<1.0 | 18 | -- |
| | | | 03/12/2007 | 73.49 | NA | ND | 160* | -- | 3.5 | 18 | 6.1 | 28 | 1.8 | -- |
| | | | 06/14/2007 | 73.15 | NA | ND | ND<100 | -- | ND<0.50 | ND<1.0 | ND<1.0 | ND<1.0 | ND<1.0 | -- |
| | | | 08/17/2007 | 74.85 | NA | ND | ND<100 | -- | ND<0.50 | ND<1.0 | ND<1.0 | ND<1.0 | ND<1.0 | -- |
| | | | 11/09/2007 | 77.32 | NA | ND | ND<100 | -- | ND<0.50 | ND<1.0 | ND<1.0 | ND<1.0 | 1.8 | -- |
| | | | 03/24/2008 | DRY | NA | -- | -- | -- | -- | -- | -- | -- | -- | -- |
| | | | 06/23/2008 | DRY | NA | -- | -- | -- | -- | -- | -- | -- | -- | -- |
| | | | 09/05/2008 | DRY | NA | -- | -- | -- | -- | -- | -- | -- | -- | -- |
| | | | 12/24/2008 | DRY | NA | -- | -- | -- | -- | -- | -- | -- | -- | -- |
| | | | 03/26/2009 | DRY | NA | -- | -- | -- | -- | -- | -- | -- | -- | -- |
| | | | 06/16/2009 | DRY | NA | -- | -- | -- | -- | -- | -- | -- | -- | -- |
| VEW5 | 65-85 | NA | 12/27/2005 | 76.02 | NA | ND | 290* | ND<500 | 14 | 8.3 | 5.0 | 11.0 | 48 | -- |
| | | | 06/06/2006 | 69.37 | NA | ND | ND<100 | ND<500 | 1.9 | 7.0 | 2.7 | 10.9 | ND<1.0 | -- |
| | | | 09/18/2006 | 68.65 | NA | ND | ND<100 | -- | ND<0.50 | ND<1.0 | ND<1.0 | ND<1.0 | ND<1.0 | -- |
| | | | 03/12/2007 | 72.75 | NA | ND | ND<100 | -- | 1.4 | 7.5 | 3.2 | 16.6 | ND<1.0 | -- |
| | | | 06/14/2007 | 72.30 | NA | ND | ND<100 | -- | ND<0.50 | ND<1.0 | ND<1.0 | ND<1.0 | ND<1.0 | -- |
| | | | 08/17/2007 | NM | NA | -- | -- | -- | -- | -- | -- | -- | -- | -- |
| | | | 11/09/2007 | 76.31 | NA | ND | ND<100 | -- | ND<0.50 | 1.0 | ND<1.0 | ND<1.0 | ND<1.0 | -- |
| | | | 03/24/2008 | 78.16 | NA | ND | ND<100 | -- | ND<0.50 | ND<1.0 | ND<1.0 | ND<1.0 | ND<1.0 | -- |
| | | | 06/23/2008 | NM | NA | -- | Well inaccessable due to parked vehicle. | | | | | | | |
| | | | 09/05/2008 | DRY | NA | -- | -- | -- | -- | -- | -- | -- | -- | -- |
| | | | 12/24/2008 | DRY | NA | -- | -- | -- | -- | -- | -- | -- | -- | -- |
| | | | 03/26/2009 | DRY | NA | -- | -- | -- | -- | -- | -- | -- | -- | -- |
| | | | 06/16/2009 | DRY | NA | -- | -- | -- | -- | -- | -- | -- | -- | -- |

Notes:
[1] Wells MW1 through MW3 were surveyed for elevation and location relative to City of Orange Benchmark #1E-102-74 on June 2, 2003.
Wells MW1 through MW4 were resurveyed for elevation and location relative to City of Orange Benchmark #1E-102-74 on March 16, 2004.
[2] Analyzed for total petroleum hydrocarbons as gasoline and diesel by modified EPA Method No. 8015M and/or DHS LUFT.
[3] Analyzed in general accordance with EPA Method No. 8260B.
ft-msl = Feet above mean sea level.
ft-toc = Feet below top of casing.
-- = Not analyzed, not sampled, or not applicable.
ND = Not detected or not detected at laboratory reporting limit.
NA = Not available
NM = Not measured
* = The sample chromatographic pattern for TPH does not match the chromatographic pattern of the specified standard.
J = Analyte was detected at a concentration below the laboratory reporting limit.

# FIGURES




## EXPLANATION

**# O-8** Active Groundwater Supply Well and Well Number

(Reference: Orange County Water District, November 1991)

NORTH

0 1/2 1

SCALE IN MILES

BIG E STATION
890 NORTH BATAVIA STREET
ORANGE, CALIFORNIA

Client: JOHN G. O'NEAL Project No.: 455-01

**FREY ENVIRONMENTAL, INC.**

NOTE:

1) All locations and dimensions are approximate.
2) Base map from USGS 7.5 minute Orange (1966, photorevised 1988), California topographic quadrangle.

# SITE LOCATION MAP

Date: OCTOBER 2003 Figure: 1

COMMERCIAL BUILDING

COMMERCIAL BUILDING

COMMERCIAL BUILDING

Parking (typ.)

COLLINS AVENUE

Conc. approach (typ.)

Conc. sidewalk (typ.)

Planter

Planter

Planter

Planter

SITE

Canopy

SERVICE STATION BUILDING
Truck and Car Parts
(2 story)

Existing 12k gal. gasoline UST

Planter

Property line (typ.)

Planter

Planter

COMMERCIAL BUILDING

T & J PERFORMANCE CENTER BUILDING

COMMERCIAL BUILDING

Planter

BATAVIA STREET

Planter

Planter

COMMERCIAL BUILDING

Planter

Planter

Parking (typ.)

COMMERCIAL BUILDING

COMMERCIAL BUILDING

Planter

W. BARKLEY AVENUE

NOTES:

1) All locations and dimensions are approximate.
2) Site vicinity sketch from drawing by Block Environmental, figure 1, titled "Proposed Groundwater Monitoring Well Locations", not dated, site notes by FREY Environmental, inc. personnel, and Google Earth aerial photo.

NORTH

0 50 100

APPROXIMATE SCALE IN FEET

BIG E STATION
890 NORTH BATAVIA STREET
ORANGE, CALIFORNIA

Client: JOHN G. O'NEAL Project No.: 455-01

**FREY ENVIRONMENTAL, INC.**

# SITE VICINITY SKETCH

Date: APRIL 2009 Figure 2

455-01/45501-2

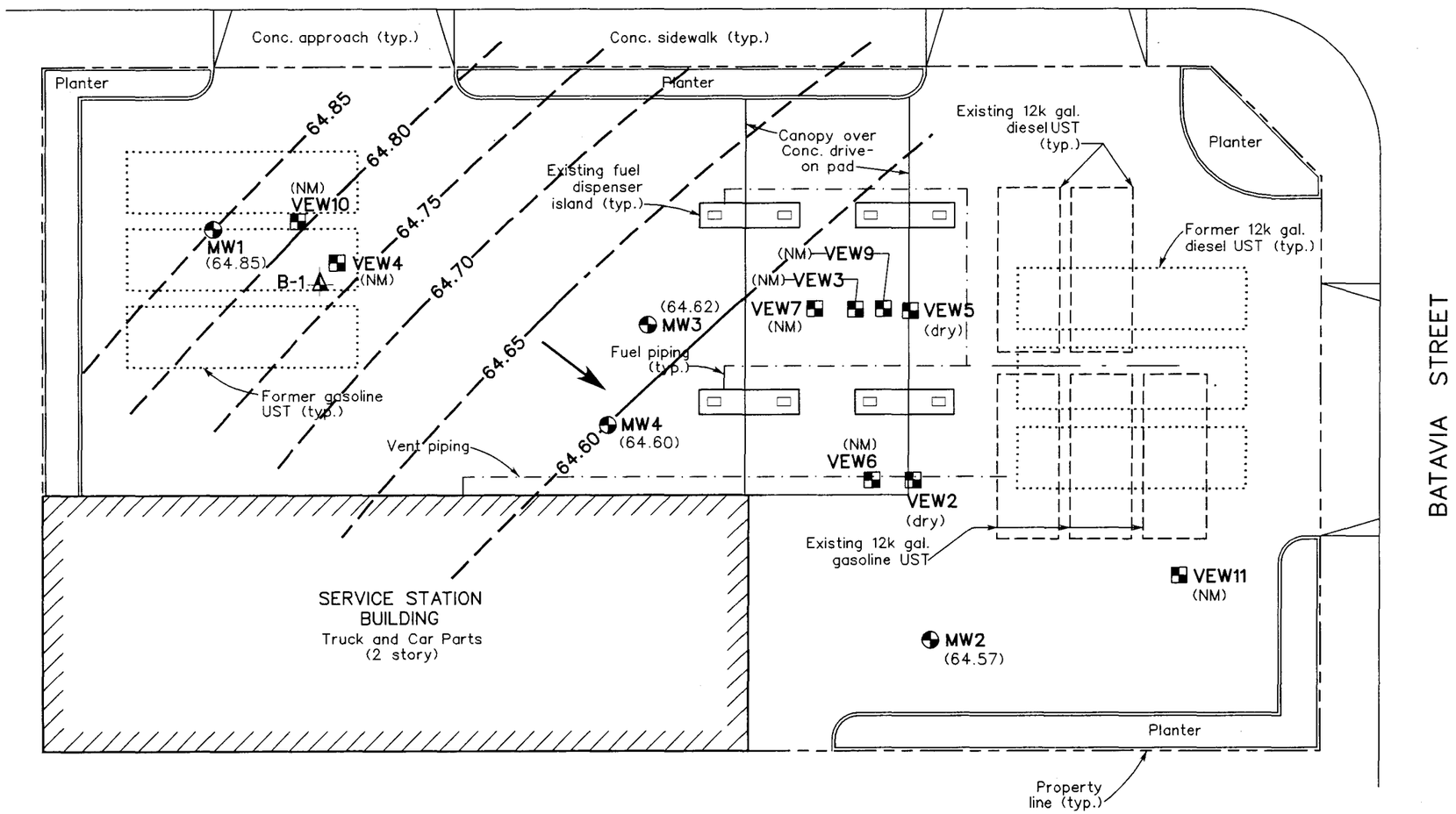


## EXPLANATION

| | |
|---|---|
| B-1 | ABANDONED VADOSE WELL LOCATION |
| VEW1 | VAPOR EXTRACTION WELL LOCATION |
| MW1 | GROUNDWATER MONITORING WELL LOCATION (FREY Environmental, Inc.) |
| (64.85) | With groundwater elevation in feet MSL, on June 16, 2009; NM=not measured |
| —64.85— | CONTOUR OF EQUAL GROUNDWATER ELEVATION, (in feet MSL on June 16, 2009) |
| → | ESTIMATED GROUNDWATER FLOW DIRECTION |

NOTES:

1) All locations and dimensions are approximate.
2) Base map from drawing by Block Environmental, figure 1, titled "Proposed Groundwater Monitoring Well Locations", not dated, and site notes by FREY Environmental, Inc. personnel.
3) Groundwater monitoring well locations were surveyed by RdM Surveying Inc. on 3/16/04.

BIG E STATION
890 NORTH BATAVIA STREET
ORANGE, CALIFORNIA

Client: JOHN G. O'NEAL Project No.: 455-01

**FREY ENVIRONMENTAL, INC.**

# SITE SKETCH SHOWING GROUNDWATER ELEVATIONS AND ESTIMATED DIRECTION OF GROUNDWATER FLOW ON JUNE 16, 2009

Date: JULY 2009 Figure 3

455-01/45501-3.dgn

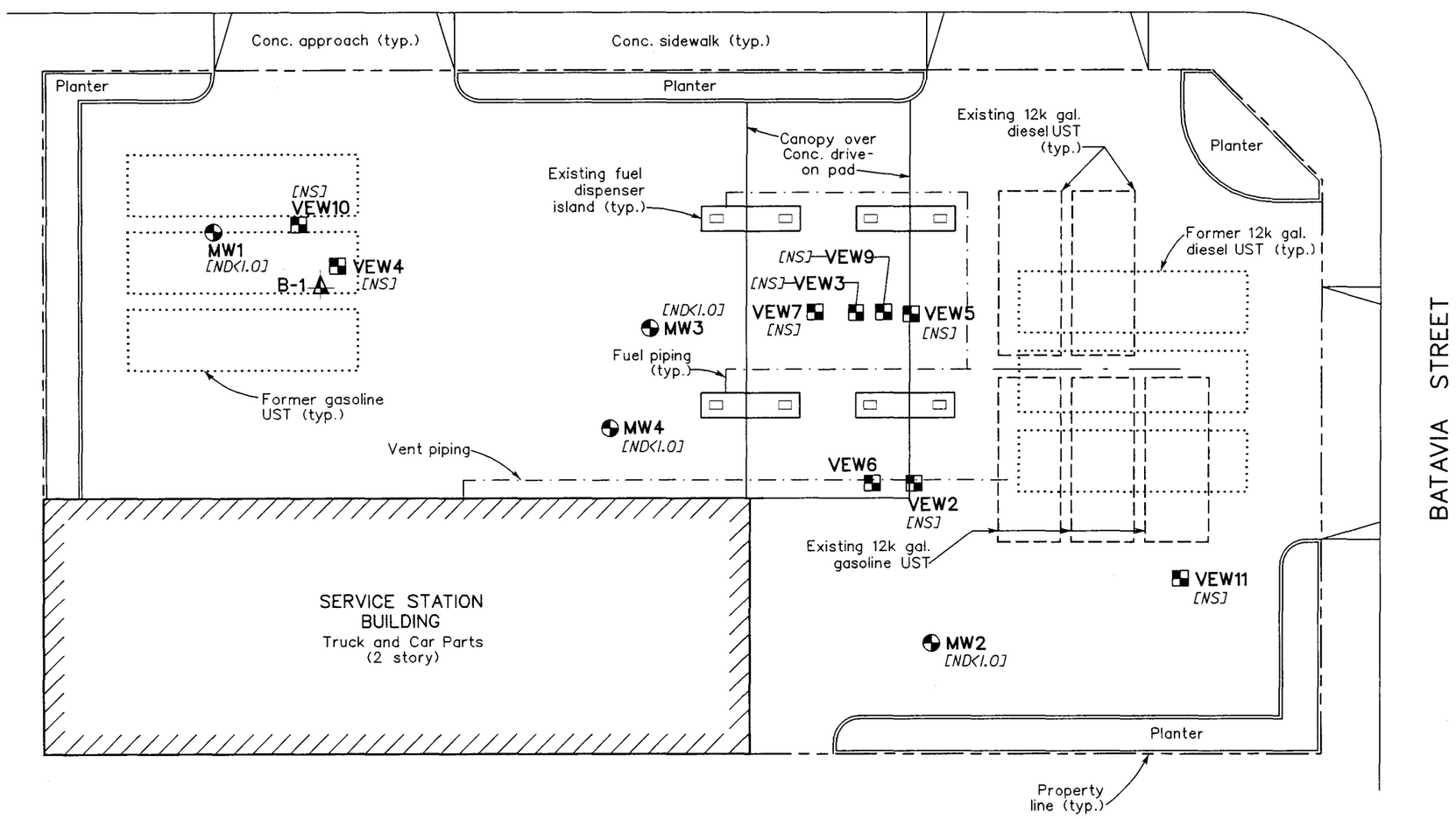


## EXPLANATION

| | |
|---|---|
| B-1 | ABANDONED VADOSE WELL LOCATION |
| VEW1 | VAPOR EXTRACTION WELL LOCATION |
| MW1 | GROUNDWATER MONITORING WELL LOCATION (FREY Environmental, Inc.) |
| [NDX1.0] | With MTBE concentration in groundwater (in µg/l, on June 16, 2009; ND=not detected above laboratory detection limit; NS=not sampled) |

NOTES:

1) All locations and dimensions are approximate.
2) Base map from drawing by Block Environmental, figure 1, titled "Proposed Groundwater Monitoring Well Locations", not dated, and site notes by FREY Environmental, Inc. personnel.
3) Groundwater monitoring well locations were surveyed by RdM Surveying Inc. on 3/16/04.

NORTH

0 20 40

APPROXIMATE SCALE IN FEET

BIG E STATION
890 NORTH BATAVIA STREET
ORANGE, CALIFORNIA

Client: JOHN G. O'NEAL Project No.: 455-01

**FREY ENVIRONMENTAL, INC.**

# SITE SKETCH SHOWING MTBE CONCENTRATIONS IN GROUNDWATER ON JUNE 16, 2009

Date: JULY 2009 Figure 4

**Phase I Environmental Site Assessment**
**Of**
**Matrix Service Company**
**500 West Collins Avenue**
**Orange, Orange County, CA 92867**

**Aaron & Wright Project No. 05-24614.1**

Prepared for: Ms. Kathleen Christon
LaSalle Bank National Association
135 S. LaSalle Street, Suite 1260
Chicago, IL 60603

Prepared by: Aaron & Wright Technical Services
10 S. LaSalle Street
Chicago, IL 60603
(312) 578-0633 Fax: (312) 578-0712

March 8, 2005

*Locations Nationwide*




Matrix Service, Inc.
Orange, California
Aaron & Wright Project Number: 05-24614.1

AARON WRIGHT

March 8, 2005

Ms. Kathleen Christon
LaSalle Bank National Association
135 S. LaSalle Street, Suite 1260
Chicago, IL 60603

RE Phase I Environmental Site Assessment of
Matrix Service Company
500 West Collins Avenue
Orange, Orange County, CA 92867
Aaron & Wright Project No. 05-24614.1

Dear Ms. Christon:

Aaron & Wright Technical Services (Aaron & Wright), a division of LandAmerica Assessment Corporation (LAC), has completed a Phase I Environmental Site Assessment of the above referenced property. The assessment was conducted in accordance with American Society for Testing and Materials (ASTM) *Standard Guide for Environmental Site Assessments: Phase I Environmental Site Assessment Process* E 1527-00, Standard & Poor's *Environmental Criteria*, the scope of work provided by the Client, and generally accepted industry standards.

Aaron & Wright certifies that to the best of its knowledge this report is true and accurate. We hope you find the report complete and informative. Please do not hesitate to contact us if you have any questions or if we can be of further service to you.

Sincerely,

AARON & WRIGHT TECHNICAL SERVICES

Christopher King
Professional Associate

Anthony Mueller
National Client Manager

## TABLE OF CONTENTS


**1.0 EXECUTIVE SUMMARY** ..... 3
1.1 Property Summary ..... 3
1.2 Property Description ..... 3
1.3 Recommendations & Discussion ..... 3
**2.0 PURPOSE, SCOPE AND LIMITATIONS** ..... 5
2.1 Purpose ..... 5
2.2 Scope of Work ..... 5
2.3 Limitations ..... 8
2.4 Property Access and Non-Access Disclosure ..... 8
2.5 User Reliance ..... 9
**3.0 PROPERTY DESCRIPTION** ..... 10
3.1 Property Details ..... 10
3.2 Utilities and Service Providers ..... 10
3.3 Neighboring Properties ..... 10
**4.0 ENVIRONMENTAL SETTING** ..... 12
4.1 Topography ..... 12
4.2 Surface Water Bodies ..... 12
4.3 Geology and Hydrology ..... 12
4.4 Environmental Summary/Conclusions ..... 13
**5.0 PRIOR USE HISTORY** ..... 14
5.1 Interviews/Records ..... 14
5.2 Previous Reports ..... 16
5.3 Historical Maps ..... 17
5.4 Aerial Photographs/Topographic Maps ..... 17
5.5 City Directories ..... 17
5.6 Chain of Title ..... 23
5.7 Historical Summary/Conclusions ..... 23
**6.0 ENVIRONMENTAL DATABASE REVIEW** ..... 25
6.1 Subject Property ..... 26
6.2 NPL, Proposed NPL, CERCLIS & NFRAP Sites ..... 26
6.3 RCRIS Facilities ..... 26
6.4 ERNS Incidents ..... 27
6.5 FINDS and TRIS and other Supplemental Federal Database sites ..... 27
6.6 SHWS Database ..... 27
6.7 SWF/LF Facilities ..... 28
6.8 LUST & UST Sites ..... 28

6.9 Additional & Supplemental State or Local and EDR Proprietary Database Sites .. 29
6.10 Environmental Database Summary ..... 29
**7.0 PROPERTY RECONNAISSANCE** ..... 30
7.1 Visual Observations ..... 30
7.2 Storage Tanks ..... 31
7.3 PCB-Containing Equipment ..... 32
7.4 Preliminary Asbestos Evaluation ..... 33
7.5 Radon Review ..... 33
7.6 Lead-Based Paint Evaluation ..... 34
7.7 Drinking Water Evaluation ..... 34

**APPENDICES**

Appendix 1 - Property Photographs
Appendix 2 - List of References
Appendix 3 - Municipal and/or Regulatory Agency Correspondence
Appendix 4 - Personnel Qualifications
Appendix 5 - Property Questionnaire and Supporting Information
Appendix 6 - Property Maps and Drawings
Appendix 7 - Historical Documentation
Appendix 8 - Environmental Database

# 1.0 EXECUTIVE SUMMARY

## 1.1 Property Summary

Property Name: Matrix Service Company

Property Address: 500 West Collins Avenue

City/County/State/Zip Code: Orange, Orange County, CA 92867

Property Usage: Light Industrial

| SECTION | | ACCEPTABLE | O&M PROGRAM | ROUTINE SOLUTION | ADDITIONAL STUDY | ESTIMATED COST |
|---|---|---|---|---|---|---|
| 4.0 | Environmental Setting | X | | | | |
| 5.0 | Property History | X | | | | |
| 6.0 | Database Review | X | | | | |
| 7.1 | Visual Observations | X | | | | |
| 7.2 | Storage Tanks | X | | | | |
| 7.3 | PCBs | X | | | | |
| 7.4 | Asbestos | X | | | | |
| 7.5 | Radon | X | | | | |
| 7.6 | Lead-Based Paint | X | | | | |
| 7.7 | Drinking Water | X | | | | |

## 1.2 Property Description

The subject property consists of a rectangularly-shaped parcel of land totaling 5.74 acres. It is improved with one two-story office building totaling 19,870 square feet (SF) and one single-story warehouse totaling 32,400 SF. The office building, which was constructed in 2002, is of concrete tilt-up construction with a painted exterior and a flat, rolled composition roof. The warehouse building, which was also constructed in 2002, is of steel-frame construction with a corrugated metal panel exterior. The surrounding grounds consist of asphalt-paved driveways and parking areas, cast in place concrete sidewalks, and landscaped areas. An unpaved equipment storage yard is located on the south side of the site.

## 1.3 Recommendations & Discussion

Aaron & Wright has performed this Environmental Site Assessment (ESA) in conformance with the scope and limitations of ASTM Practice 1527 and the scope of work provided by the Client. Any exceptions to, or deletions from, this practice are described in Section 2.4 of this report. In addition to the scope outlined in ASTM Practice

1527, Aaron & Wright performed a cursory evaluation of suspect asbestos-containing materials (ACM), lead-based paint (LBP), radon and lead in drinking water.

A metal fabrication business occupied the subject property from 1966 to 1981. On-site soil contamination was discovered in 1990. i.e., volatile organic compounds were detected in three separate areas. The contaminated soil was removed and the site was granted closure by the Orange County Health Care Authority (OCHCA) on May 21, 1992.

In addition, a previous Phase I Environmental Site Assessment conducted in 2001 identified various concerns, including a hydraulic hoist metal cylinder insert located within the concrete slab of the former steel bending facility; a former auto body shop; a former railroad spur along the eastern property boundary; the reported abandonment of 40 drums of ink solvent along the southern property boundary in 1987; and ACM on the subject property. No significant contamination was discovered during the subsequent Phase II investigation, which included the advancement of ten soil borings. Based on the results of the Phase II investigation, regulatory status, and the redevelopment of the site, the prior usage of the subject property is considered a historical recognized environmental condition (REC), for which no further investigation is required.

Based on the scope of work performed for this assessment, it is Aaron & Wright's professional opinion that no current RECs have been identified in connection with the subject property that would warrant further environmental study at this time.

# 2.0 PURPOSE, SCOPE AND LIMITATIONS

## 2.1 Purpose

Aaron & Wright was retained to conduct a Phase I ESA of the subject property to assist in the underwriting of a proposed mortgage loan of the real property. The assessment was designed to provide an objective, independent, professional opinion of the potential environmental risks, if any, associated with the subject property. The purpose of this environmental assessment was to identify RECs at the subject property. "Recognized environmental conditions" means the presence or likely presence of any hazardous substances or petroleum products on a property under conditions that indicate an existing release, a past release or a material threat of a release of any hazardous substances or petroleum products into structures on the property or into the ground, groundwater, or surface water of the property. The term includes hazardous substances or petroleum products even under conditions in compliance with laws. The term is not intended to include *de minimis* conditions that generally do not pose a material risk of harm to public health or the environment and that generally would not be the subject of an enforcement action if brought to the attention of appropriate government agencies.

## 2.2 Scope of Work

The assessment was conducted in accordance with American Society for Testing and Materials (ASTM) *Standard Guide for Environmental Site Assessments: Phase I Environmental Site Assessment Process* E 1527-00, Standard & Poor's *Environmental Criteria*, the scope of work provided by the Client, and generally accepted industry standards.

The specific scope of work included the following:

Environmental Database Records Review - Reasonably ascertainable environmental databases were reviewed to determine whether the subject property or any neighboring properties were suspected of having or known to have environmental concerns likely to adversely impact the subject property. The databases reviewed and the radii chosen are based on the ASTM standard and the Client's scope of work. It is important to note the scope of this investigation is limited to a visual inspection to identify areas of potential concern to the real property and a review of readily accessible government databases. The inspection does not include a regulatory compliance audit of the facility. There are detailed regulations concerning the proper use, storage and disposal of hazardous and regulated material. These regulations include, but are not limited to, permitting, paper keeping and manifesting requirements, as well as community and employee right-to-know laws. It is typically the responsibility of the tenant(s) to maintain their space(s) in compliance with such regulations.

Prior Use History Review - Attempts were made to identify the prior usage of the property back to the earlier of the property's first developed use or 1940, using as many sources that were both reasonably ascertainable and likely to be useful. Record information that is reasonably ascertainable means information that is publicly available, information that is obtainable from its source within reasonable time and cost constraints (i.e. the information will be provided by the source within 20 calendar days of receiving a written, telephone, or in-person request at no more than a nominal cost intended to cover the source's cost of retrieving and duplicating the information), and information that is practically reviewable (i.e. the information is provided by the source in a manner and in a form that, upon examination, yields information relevant to the property without the need for extraordinary analysis of irrelevant data. Standard historical sources include any or all of the following: aerial

photographs, historical maps, tax information, land title records, topographic maps, local street directories, building department records, zoning/land use records, prior reports and interviews with local agencies.

Property/Site Reconnaissance - A reconnaissance of the property, consisting of a visual inspection of the subject property and neighboring properties as observable from the subject property, was conducted to identify RECs associated with the subject property, to the extent not obstructed by bodies of water, adjacent buildings or other obstacles. Observations were conducted at the property for potential RECs as well as, and including, to the presence of roadways and structures, potable water supply and sewage disposal, current and past uses of the subject and adjoining properties, hazardous substances and petroleum products, storage tanks, odors, pools of liquid, drums, unidentified substance containers, PCBs, stains or corrosion, drains and sumps, pits, ponds and lagoons, stained soil or pavement, stressed vegetation, solid waste, waste water, water wells, dry wells and septic systems.

A visual survey for mold was conducted. The survey was limited to visual observations in the areas walked and should not be considered a comprehensive survey of the property. No sampling was conducted. No inspection or investigation behind walls or in any other generally inaccessible areas was performed. A finding in this report of "No significant evidence of mold was identified" should not be interpreted as "the building is mold free."

Environmental Setting - Efforts were made to determine the environmental setting of the subject property with respect to topography, surface water bodies, flood plain, wetlands, soil type, depth to groundwater and direction of groundwater flow. "Wetlands" is a general term used to describe a variety of ecosystems, which may include prairie potholes, marshes, fens, bogs, wet meadows and swamps. It is not part of this assessment to conduct a formal wetland determination utilizing the defined criteria, but to determine if additional work should be considered based on Aaron & Wright's observations.

UST and AST Search - Attempts were made to identify any above-ground storage tanks (ASTs) containing hazardous or regulated materials, and to identify visual indications of underground storage tanks (USTs), such as fill and vent pipes, or volume gauges. In addition to the visual inspection, state databases of facilities with registered USTs were reviewed, and the property contact and local regulatory officials were interviewed regarding any knowledge of ASTs or USTs.

PCB Search - An attempt was made to identify electrical or hydraulic equipment known to or likely to contain polychlorinated biphenyls (PCBs), identify the condition of such equipment and to determine the ownership of the equipment. Per ASTM guidelines, fluorescent light ballasts likely to contain PCBs are not addressed due to the limited quantity of PCB materials contained.

Preliminary ACM Evaluation - Efforts were made to identify the presence of the most obvious and common ACM. The potential for the presence of friable ACM was evaluated based on the age of the improvements, dates of renovation and other relevant information. Appendix G of the USEPA Guidance Document: *Managing Asbestos in Place - A Building Owner's Guide to Operations and Maintenance Programs for Asbestos-Containing Materials* (the Green Book) was used as a guide in identifying suspect materials. Materials listed in the Green Book, which were installed prior to 1989, are suspected of containing asbestos. It should be noted that asbestos may still be utilized in some non-friable products, such as sheet vinyl flooring, vinyl floor tiles, floor tile mastic, joint compound, asbestos-cement board and roofing materials, as these materials may still be manufactured and installed in the United States. The level of the preliminary evaluation performed was not designed to comply with the survey requirements of the Asbestos Hazard Emergency Response Act (AHERA), 40 Code of Federal

Regulations (CFR) Part 763, National Emission Standard for Hazardous Air Pollutants (NESHAP) 40 CFR 61, Occupational Safety and Health Administration (OSHA) 29 CFR Part 1926.1101, or other local, state or federal regulations, but has been conducted per accepted industry practices to satisfy the scope of work of the rating agencies and/or lenders.

Aaron & Wright only inspected representative areas of the building(s). No inspection or investigation behind walls, inside plenums or in any other generally inaccessible areas was performed. A finding in this report of "ACM is not a significant concern" or "No significant asbestos was identified" should not be interpreted as "the building is asbestos free." Samples collected, if any, will be analyzed for the presence of asbestos by a National Voluntary Lab Accreditation Program (NVLAP) accredited laboratory using polarized light microscopy and dispersion staining. Any testing results obtained are for the personal use of the Client only and are not to be submitted to any regulatory agency.

Preliminary Radon Review - The potential for elevated radon to exist within the subject buildings and to pose a significant concern was evaluated based on regional potential for radon, the usage of the subject buildings, and the type of construction and mechanical systems present. This evaluation was not designed or intended to comply with any regulatory agency requirements, but was conducted per accepted industry practices to satisfy the scope of work of the client, rating agencies and/or lender. Sampling, if any, will be conducted utilizing short-term radon detectors. The results of such testing are intended solely as a screen and may not be indicative of long-term average radon levels. Any testing results obtained are for the personal use of the Client only and are not to be submitted to any regulatory agency.

Lead-Based Paint Review - The potential for the presence of LBP at the property and the potential to pose a significant concern was evaluated based on the age of the improvements, dates of renovation and the current and proposed uses of the property. Paint applied prior to 1978 is assumed to be LBP. Lead may also be found in materials other than painted surfaces, such as bathtub and ceramic tile glazing and vinyl mini-blinds. Such items are not included in this preliminary LBP evaluation. This evaluation was not designed or intended to comply with the survey requirements as outlined in the HUD regulations, or other local, state or federal regulations, but was conducted per accepted industry practices to satisfy the scope of work of the client, rating agencies and/or lender. Samples collected, if any, will either be screen using chemical reaction swabs or be analyzed using the Flame Atomic Absorption Spectrophotometry method. Any testing results obtained are for the personal use of the Client only.

Preliminary Drinking Water Evaluation - The potential for elevated lead and other contaminants in the drinking water supply were evaluated. The evaluation consisted of determining the source of the potable water supply and the results of any sampling or compliance data generated for the water supply.

Interviews - Efforts were made to contact and interview both the property owner and occupants. Aaron & Wright requested that a person with good knowledge of the uses and physical characteristics of the property be identified, such as the property manger or head maintenance person. In addition, Aaron & Wright provided the owner or owner's representative, or both, with a pre-survey questionnaire as to any information relative to past or current potential RECs at the property. Attempts were made to interview representative major occupants and/or tenants.

If readily available, Aaron & Wright reviewed the following documents and information that may be in the possession of or provided by the owner, owner's representative, user, or combination thereof: previous ESA

reports, environmental audit reports, environmental permits, registrations for storage tanks, material safety data sheets, community right to know plan, safety and spill prevention plans, reports regarding hydrogeologic conditions, notices or other governmental correspondence for any past or current violations of environmental law, hazardous waste site generator notices or reports, geotechnical studies, knowledge of any pending, threatened or past litigation or administrative proceedings relevant to hazardous substances or petroleum products.

Efforts were made to contact and interview local agency officials at the local fire department, local or regional state health agency, local or regional state agency with jurisdiction over hazardous waste disposal as to any information relative to past or current potential RECs at the property.

Photographs representative of Aaron & Wright's observations are included in Appendix 1. In addition to visual observations, Aaron & Wright relied on the sources and contacted the individuals listed in Appendix 2. Letters to and responses from municipal and regulatory agencies are included in Appendix 3. If and when applicable, additional forms and checklists required by the Client are also included in the appendices.

## 2.3 Limitations

Aaron & Wright has performed the services and prepared this report in accordance with generally accepted consulting practices, and makes no other warranties, either expressed or implied, as to the character and nature of such services or product.

Aaron & Wright, its officers, and its employees have no present or contemplated interest in the property. Our employment and compensation for preparing this report are not contingent upon our observations or conclusions.

Information in this report, concerning equipment operation, condition of spaces and concealed areas not observed or viewable and for the disclosure of known problems, if any, is from sources deemed to be reliable, including, but not limited to property managers and maintenance personnel; however, no representation or warranty is made as to the accuracy thereof.

Any "fungi" or "mold" reference included in this report does not constitute a professional mold inspection and is not based upon any sampling, testing, and/or abatement. Aaron & Wright merely notes the presence or absence of "fungi" or "mold" while in the course of issuing this report.

No environmental site assessment can wholly eliminate uncertainty regarding the potential for RECs in connection with a property. This study is designed to reduce but not eliminate uncertainty regarding the existence of such conditions in a manner that recognizes reasonable limits of time and cost. Based on the scope of work, Aaron & Wright cannot warrant subsurface conditions. In addition, any testing results obtained are for the personal use of the Client, their successors and assigns, per the reliance in Section 2.5 only.

## 2.4 Property Access and Non-Access Disclosure

| | |
|---|---|
| Inspector: | Christopher Kling |
| | A copy of the inspector's qualifications is included in Appendix 4. |
| Date of Inspection: | February 24, 2005 |
| Weather Conditions: | The weather was cloudy with temperatures in the 60s. |

| | |
|---|---|
| Property Contact: | Mr. Bill Sullivan<br>Regional Manager, Matrix Service, Inc. |
| Property Escort: | Mr. Bill Sullivan<br>Regional Manager, Matrix Service, Inc. |
| Property Questionnaire Sent to: | Mr. John Barron<br>Fabrication Plant Manager |
| Questionnaire Results: | A copy of the completed questionnaire is provided in Appendix 5. |
| Areas Accessed: | Aaron & Wright accessed the office building and related mechanical areas, and the fabrication warehouse. In addition, Aaron & Wright inspected the roof of the office building and traversed the property grounds. |
| Inaccessible Areas: | Aaron & Wright was not denied access to any areas. |
| Exceptions/Deletions from Scope: | None |

## 2.5 User Reliance

The investigation was conducted on behalf of and for the exclusive use of LaSalle Bank National Association (Client), solely for use in an environmental evaluation of the Property. This report and findings contained herein shall not, in whole or in part, be disseminated or conveyed to any other party, nor used by any other party, in whole or in part without prior written consent of Aaron & Wright.

# 3.0 PROPERTY DESCRIPTION

## 3.1 Property Details

| | |
|---|---|
| Property Size: | 5.74 acres<br>Source: Key Site Manager |
| Property Usage: | Light Industrial |
| Number of Buildings: | 2 |
| Date of Construction: | 2002<br>Source: City of Orange Building Department |
| Gross Building Size: | 52,270 SF<br>Source: City of Orange Building Department |
| Net Rentable Square Feet: | 52,270 NRSF<br>Source: City of Orange Building Department |
| Property Diagram: | A property diagram is provided in Appendix 6. |
| Legal Description: | Aaron & Wright was not provided with a legal description. For tax purposes, the subject property is known as: CHAPMAN TR LOT 2 BLK G NE ¼ - EX N 165 FT W 297 FT W 165 FT ST POR INLIS PENDENS – 7635/963. |
| Tenants: | The subject property is a single-tenant facility and is occupied by Matrix Services, Inc. |

## 3.2 Utilities and Service Providers

| | |
|---|---|
| Electricity: | Southern California Edison |
| Gas: | Southern California Gas Company |
| Potable Water: | City of Orange |
| Sanitary Sewer: | City of Orange |
| Storm Water: | City of Orange |
| Solid Waste: | Waste Management |
| Landscaping: | Tenant-contracted |
| Pest Control: | Tenant-contracted |

## 3.3 Neighboring Properties

| | |
|---|---|
| North: | The subject property is bounded to the north by West Collins Avenue, beyond which is Shurguard Storage (623 West Collins Avenue) to the northwest; M2 Collision Center (533 West Collins Avenue) to the north; |

| | |
|---|---|
| | and Commercial Metal Forming (341 West Collins Avenue) to the northeast. |
| West: | The subject property is bounded to the west by a residence and a dog kennel (618 West Collins Avenue) and the Orange County Unified School District Maintenance Yard (726 West Collins Avenue). |
| South: | The subject property is bounded to the south partially by Nicolas Avenue and partially by Tropical Auto Body Shop (767 Nicolas Avenue). |
| East: | The subject property is bounded to the east by the Atchison, Topeka, and Santa Fe (ATSF) Railroad, beyond which are a row of industrial and commercial properties (692 to 888 North Cypress Street and 430 West Collins Avenue). |

Neighboring properties are discussed further in Section 6.

# 4.0 ENVIRONMENTAL SETTING

Aaron & Wright attempted to determine the general environmental setting of the subject property. Information regarding topography, surface water, geology and hydrology are used to evaluate the likelihood of hazardous substances or petroleum products migrating onto the subject property, or within or from the subject property, into groundwater or soil.

## 4.1 Topography

| | |
|---|---|
| Property Elevation: | Approximately 150 feet above mean sea level (msl) |
| Topography: | The subject property is relatively flat with a slight gradient the west. The areas surrounding the property slope west towards the Bitterbush Channel.<br>Source: United States Geologic Survey (USGS) Topographic Map, Orange Quadrangle, 7.5 minute series |
| USGS Topographic Map: | A copy of the topographic map is included in Appendix 6. |
| Property Drainage: | Drainage for the subject property is provided by sheet flow to concrete swales, which drain to West Collins Avenue and the municipal storm water system. |

## 4.2 Surface Water Bodies

| | |
|---|---|
| On-Site Water Bodies: | There are no surface water bodies on or bordering the subject property. |
| Nearest Surface Water Body: | The nearest off-site surface water body is the Bitterbush Channel, which is located approximately one mile to the west of the subject property. |
| Flood Plain Designation: | Unshaded Zone X, defined as areas outside of the 100- and 500-year flood plains<br>Source: Federal Emergency Management Agency (FEMA), Flood Insurance Rate Map (FIRM) Panel No. 060228 0161H |
| Flood Plain Map: | A copy of the flood plain map is included in Appendix 6. |
| Indications of Wetlands: | Aaron & Wright did not observe any water bodies or vegetation indicative of wetlands on the subject property. The subject property is covered with the buildings, concrete, asphalt, landscaping and an unpaved storage yard. |

## 4.3 Geology and Hydrology

| | |
|---|---|
| Soil Type: | Modjeska gravelly loam, 0 to 2 percent slopes. This soil occurs on nearly level soil on broad terraces. It formed in mixed alluvium and is characterized as slightly acid and moderately permeable.<br>Source: United States Department of Agriculture, Soil Survey of Orange |

| | |
|---|---|
| Estimated Depth to Groundwater: | 140 feet below ground surface (bgs) |
| Anticipated Flow Direction: | West/Southwest |
| Basis of Flow Direction: | Based on the USEPA Ground Water Handbook, Vol.1 Ground Water and Contamination, September 1990, the water table typically conforms to surface topography. This means the direction of flow for shallow groundwater is generally from higher elevations to lower elevations. Localized flow direction may vary as a result of tide, rainfall, development, geologic characteristics, nearby surface water bodies, underground utilities such as storm drains, septic systems and sewers, or other influences such as the presence of high volume wells. |

## 4.4 Environmental Summary/Conclusions

| | |
|---|---|
| Findings: | Based on a review of the topographic map, no special hazards, such as sink holes, oil and gas wells, gravel pits, landfills or pipelines were indicated on the subject or adjacent properties. No concerns related to surface water bodies, flood plains or wetlands were noted. |
| Recommendations: | No further study or action is recommended. |

# 5.0 PRIOR USE HISTORY

The objective of consulting historical sources is to develop a history of the previous uses of the subject property and surrounding area, in order to help identify the likelihood of past uses having led to RECs in connection with the subject property. Copies of prior use support documentation, when available, are included in Appendix 7.

## 5.1 Interviews/Records

Aaron & Wright attempted to obtain, contact or interview the sources of information listed below in order to determine the prior use history of the subject property and identify historical or existing RECs, if any, at the subject or adjacent properties.

| | |
|---|---|
| Source: | Property Questionnaire |
| Pertinent Information: | Aaron & Wright sent Mr. Sullivan a property questionnaire requesting information about the subject property, past and current operations, historical uses and any known environmental concerns including asbestos, radon, lead-based paint, underground and aboveground storage tanks, PCBs and spills or release of regulated or hazardous materials. The questionnaire contains general information regarding the subject property, such as building square footage and acreage. The questionnaire also indicates that Phase I and Phase II investigations have been conducted at the subject property (refer to Section 5.2). |
| Property Contact and Escort: | Mr. Bill Sullivan, Regional Manager<br>Matrix Service, Inc. |
| Pertinent Information: | According to Mr. Sullivan, who has been with the property ownership for 14 years, the subject property was an RV storage lot prior to its purchase by Matrix Service, Inc. in 2002. He stated that one of the primary reasons his company purchased the land was due to its environmentally clean record. |
| Pertinent Information: | According to Mr. Sullivan, who has been with the property owners for 14 years, stated that the Property was an RV storage site prior to purchase by Matrix Service, Inc. in 2002. He stated that one of the primary reasons Matrix Service, Inc. purchased the land was due to its environmentally clean record. |
| Building Department Source: | Ms. Anita Holland, Permit Technician<br>City of Orange Building Division |
| Pertinent Information: | Aaron & Wright requested information pertaining to dates of construction and any previous developments or use of the subject property. According |

| | |
|---|---|
| | to Ms. Holland, the current buildings were constructed in 2002. She stated that the previous property occupant, RV Storage of Orange, Inc., redeveloped the site in 1992. A building permit dated August 3, 1966 to construct an 18,600 SF metal building, with the listed owner of Commercial Shearing and Stamping, was on file. A demolition permit for the metal building was issued on April 14, 1992. |
| Fire Department Source: | Ms. Barbara Reid, Custodian of Records<br>City of Orange Fire Department |
| Pertinent Information: | Aaron & Wright submitted a written request for information pertaining to any records of any aboveground or underground storage tanks, reported incidents of fires, hazardous materials, spills, leaks, or other similar circumstances that could be of environmental concern for the subject property. In addition, Aaron & Wright requested information regarding historical uses of the subject property. As of the release of this report, a response had not been received. |
| Environmental/Health Department Source: | Website (www.ochealthinfo.com)<br>Orange County Healthcare Agency |
| Pertinent Information: | Aaron & Wright requested information regarding citizen complaints and/or investigations on the use, handling, release, or discharge of solid or liquid wastes, hazardous materials, and any other circumstances of environmental concern for the subject property. The City of Orange Fire Department is the Certified Unified Program Agency and would have jurisdiction over such issues. As noted above, the fire department has not yet responded to Aaron & Wright's request for information. |
| Appraiser/Appraisal District/Tax Assessor's Source: | Ms. Nancy (last name withheld), Custodian of Records<br>Orange County Assessor |
| Pertinent Information: | Aaron & Wright attempted to obtain information pertaining to the size of the property (land acreage) and structures (square footage) as well as dates of development. According to the Custodian of Records, the current improvements were constructed in 2002. No information regarding the acreage or size of the structures was provided. |
| Zoning/Planning Department Source: | Ms. Kim Chafin, Associate Planner<br>City of Orange Planning Division |
| Zone: | M-2: Industrial |
| Pertinent Information: | Aaron & Wright attempted to obtain information regarding the current zoning of the property and whether the property is a legal conforming use or a legal non-conforming use according to density, parking, and today's |

codes. Ms. Chafin would not state whether or not the current improvements were legally conforming and a formal zoning determination is beyond the scope of work for this project. The usage of the subject property, however, appears consistent with the zoning.

## 5.2 Previous Reports

Aaron & Wright was provided copies of the reports listed below. Pertinent information from the reports is summarized below.

Title: Phase I Environmental Site Assessment

Prepared by: AMEC Earth & Environmental, Inc.

Date: March 22, 2001

Pertinent Information: This ESA identified six on-site recognized environmental conditions and one off-site REC associated with the subject property.

On-site soil contamination was discovered in 1990 (volatile organic compounds were detected in three separate areas). The contaminated soil was removed and the site was granted closure by the Orange County Health Care Authority (OCHCA) on May 21, 1992. In addition, there was a hydraulic hoist metal cylinder insert located within the concrete slab of the former steel bending facility; a former auto body shop; a former ATSF railroad spur along the eastern property boundary; the reported abandonment of 40 drums of ink solvent along the southern property boundary in 1987; and asbestos-containing materials on the subject property.

The Orange County Unified School District vehicle maintenance yard, located directly west of the subject property, was identified as an off-site REC. This facility was listed as a closed Leaking Underground Storage Tank (LUST). AMEC recommended that a Phase II investigation be conducted.

Title: Phase II Assessment Report

Prepared by: AMEC Earth & Environmental, Inc.

Date: March 21, 2001

Pertinent Information: This Phase II investigation included the advancement of ten soil borings. No concentrations of volatile organic compounds were identified in any of the samples analyzed; no potentially hazardous concentrations of CAM Metals or concentrations above EPA Region 9 PRGs were identified in any of the samples analyzed for metals; and no concentrations of gasoline, diesel, or oil were detected in any of the samples collected from the lift cylinder or parking space #312. An elevated concentration of oil was identified in the shallow soil sample collected near the former rail spur near the surface, but was not detected in deeper samples. AMEC

recommended excavating this area during demolition.

| | |
|---|---|
| Title: | Limited Environmental Review |
| Prepared by: | Terracon |
| Date: | February 21, 2003 |
| Pertinent Information: | This report included a review of prior environmental documents, an environmental database report, and a site reconnaissance. Terracon concluded that there were no RECs identified in connection with the Property, and no further environmental investigation was recommended at that time. |

## 5.3 Historical Maps

A number of publishers formerly produced maps that showed the location and use of structures on a property at a given point in time. These maps were widely available for areas that were significantly developed during the late 1800s through the 1950s, though coverage exists for some areas through the 1970s. Aaron & Wright had Banks Information Solutions and/or Environmental Data Resources, Inc., (EDR) review their collection of historical maps for any available maps of the subject property. The collection of prior-use maps includes Sanborn Fire Insurance Maps, Manufacturers Mutual Fire Insurance Maps, Nirenstein Real Estate Atlases, as well as maps published by William G. Baist, Hopkins, Rascher, Bracy, Scarlett and Scarlett, Bromley and Hexamer.

No historical maps were identified (see Appendix 7).

## 5.4 Aerial Photographs

Aaron & Wright reviewed the following aerial photographs:

| | | |
|---|---|---|
| Date: | May 23, 1938 | Scale: Unknown |
| Source: | Phase I Environmental Site Assessment (AMEC, 2001) | |
| Subject Property: | The subject property is an orchard. A small house with a driveway and several large shade trees are identifiable on-site adjacent to the railroad tracks. The driveway provides access onto West Collins Avenue. | |
| Adjoining Properties: | North: | The property to the north is agricultural land. |
| | West: | The property to the west is agricultural land. |
| | South: | The property to the south is agricultural land. |
| | East: | The property to the east is agricultural land. |

| | |
|---|---|
| Date: | December 26, 1952 Scale: Unknown |
| Source: | Phase I Environmental Site Assessment (AMEC, 2001) |
| Subject Property: | The subject property is improved with four houses. |

| | | |
|---|---|---|
| Adjoining Properties: | North: | The property to the north is agricultural land. |
| | West: | The property to the west is agricultural land. |
| | South: | The property to the south is agricultural land. |
| | East: | The property to the east is agricultural land. |

| | | |
|---|---|---|
| Date: | 1964 | Scale: 1" = 500' |
| Source: | Phase I Environmental Site Assessment (AMEC, 2001) | |
| Subject Property: | The subject property is improved with four houses. | |
| Adjoining Properties: | North: | The properties to the northwest, north and northeast, beyond West Collins Avenue, are now developed with commercial buildings. |
| | West: | The property to the west is now developed with a commercial truck repair facility. |
| | South: | The property to the south is agricultural land. |
| | East: | The property to the east is agricultural land. |

| | | |
|---|---|---|
| Date: | October 30, 1972 | Scale: Unknown |
| Source: | Phase I Environmental Site Assessment (AMEC, 2001) | |
| Subject Property: | The house at the northeast corner of the subject property has been removed. A commercial building has been constructed to the south of the house at the northwest corner of the site. The remainder of the property is bare land, except for three small construction pads behind the rectangular commercial building. | |
| Adjoining Properties: | North: | The properties to the northwest, north and northeast, beyond West Collins Avenue, are developed with commercial buildings. |
| | West: | The property to the west is developed with a commercial truck repair facility. Residential structures are located to the northwest. |
| | South: | The property to the south is agricultural land. |
| | East: | The properties to the east, beyond the railway, have been developed with commercial buildings. |

| | | |
|---|---|---|
| Date: | 1985 | Scale: 1" = 1,200' |
| Source: | Phase I Environmental Site Assessment (AMEC, 2001) | |
| Subject Property: | The subject property is improved with one building on the northern portion of the site. A concrete foundation slab is visible to the southeast of this building. Some areas of asphalt paving are visible. The remainder of the property is bare. | |
| Adjoining Properties: | North: | The properties to the northwest, north and northeast, beyond West Collins Avenue, are developed with commercial buildings. |
| | West: | The property to the west is developed with a commercial truck repair facility. Residential structures are located to the northwest. |

| | | |
|---|---|---|
| | South: | The properties to the south, beyond Nicolas Avenue, and to the southeast, have been developed with commercial buildings. |
| | East: | The properties to the east, beyond the railway, are developed with commercial buildings. |

| | | |
|---|---|---|
| Date: | 1995 | Scale: Unknown |
| Source: | USGS Aerial Photograph | |
| Subject Property: | The subject property appears to be an RV storage facility. | |
| Adjoining Properties: | North: | The properties to the northwest, north and northeast, beyond West Collins Avenue, are developed with commercial buildings. |
| | West: | The property to the west is developed with a commercial truck repair facility. Residential structures are located to the northwest. |
| | South: | The properties to the south, beyond Nicolas Avenue, and to the southeast, are developed with commercial buildings. |
| | East: | The properties to the east, beyond the railway, are developed with commercial buildings. |

| | | |
|---|---|---|
| Date: | 1997 | Scale: Unknown |
| Source: | Phase I Environmental Site Assessment (AMEC, 2001). | |
| Subject Property: | The subject property appears to be an RV storage facility. | |
| Adjoining Properties: | North: | The properties to the northwest, north and northeast, beyond West Collins Avenue, are developed with commercial buildings. |
| | West: | The property to the west is developed with a commercial truck repair facility. Residential structures are located to the northwest. |
| | South: | The properties to the south, beyond Nicolas Avenue, and to the southeast, are developed with commercial buildings. |
| | East: | The properties to the east, beyond the railway, are developed with commercial buildings. |

| | | |
|---|---|---|
| Date: | March 29, 2004 | Scale: Unknown |
| Source: | TerraServer USA | |
| Subject Property: | The subject property is improved with the current buildings (an office building on the northeast portion of the lot and a large steel building on the southeast portion). Parking for the office is located to the north and west of the office building, and an unpaved area is located along the south side of the site for heavy equipment, machinery and storage of metal piping. | |
| Adjoining Properties: | North: | The properties to the northwest, north and northeast, beyond West Collins Avenue, are developed with commercial buildings. |
| | West: | The property to the west is developed with a commercial truck repair facility. Residential structures are located to the northwest. |

South: The properties to the south, beyond Nicolas Avenue, and to the southeast, are developed with commercial buildings.

East: The properties to the east, beyond the railway, are developed with commercial buildings.

## 5.5 City Directories

City directories identify the name of the individual or company located at a given address. Aaron & Wright reviewed the following directories:

| | | |
|---|---|---|
| Date: | **1930** | Title: Western Directory |
| Source: | City of Santa Ana Public Library | |
| Subject Property: | No listing for the subject property (500 West Collins Avenue). Single-family listings are present for 490 and 508 West Collins Avenue. | |
| Adjoining Properties: | North: | No listings to the north. |
| | West: | Single-family residence (600 West Collins Avenue) |
| | South: | No listings. Nicolas Avenue has not been constructed. |
| | East: | No listings. North Cypress Street is present; however, no addresses are listed in the location directly east of the subject property. |

| | | |
|---|---|---|
| Date: | **1940** | Title: Western Directory |
| Source: | City of Santa Ana Public Library | |
| Subject Property: | No listing for the subject property (500 West Collins Avenue). A single-family listing is present for 508 West Collins Avenue. | |
| Adjoining Properties: | North: | No listings to the north. |
| | West: | Single-family residence (600 West Collins Avenue) |
| | South: | No listings. Nicolas Avenue has not been constructed. |
| | East: | No listings. North Cypress Street is present; however, no addresses are listed in the location directly east of the subject property. |

| | | |
|---|---|---|
| Date: | **1958-59** | Title: North Orange County Criss Cross Street Address Directory |
| Source: | City of Santa Ana Public Library | |
| Subject Property: | No listing for the subject property (500 West Collins Avenue). A single-family listing is present for 508 West Collins Avenue. | |
| Adjoining Properties: | North: | Bellwood Co. of Cal (533 West Collins Avenue) |
| | West: | Single-family residences (606 and 618 West Collins Avenue) |
| | South: | No listings. Nicolas Avenue has not been constructed. |

| | | |
|---|---|---|
| | East: | No listings. North Cypress Street is present; however, no addresses are listed in the location directly east of the subject property. |

| | | |
|---|---|---|
| Date: | **1979** | Title: Haines Directory |
| Source: | City of Santa Ana Public Library | |
| Subject Property: | Commercial Shearing (500 West Collins Avenue). | |
| Adjoining Properties: | North: | A & B Sawdust and Bellwood Millworks (533 West Collins Avenue) |
| | West: | Aikens Kennels (606 and 618 West Collins Avenue) and single-family residences (628 West Collins Avenue) |
| | South: | No listings. Nicolas Avenue has not been constructed. |
| | East: | Dargus Leasing Corporation (764 North Cypress Street); Danly Engineering (794 North Cypress Street); Anadite Western Forge (820 North Cypress Street); Bapko Metal Fabricators (888 North Cypress Street); Orange City News (430 West Collins Avenue); Orange County Machine Works (341 West Collins Avenue) |

| | | |
|---|---|---|
| Date: | **1986** | Title: Haines Directory |
| Source: | City of Santa Ana Public Library | |
| Subject Property: | Gerrits Service, McFarlands Towing, Orange Co. Auto Trck, Paint N Place (500 West Collins Avenue) | |
| Adjoining Properties: | North: | Anaheim Coating, Inc., Cal Wood Design, Pro Quality Sheet Metal (533 West Collins Avenue) |
| | West: | Aiken Kennels (606 West Collins Avenue); Aarf Kennels (618 West Collins Avenue); Single-family residences (628 and 638 West Collins Avenue); Woody's Electric (628 West Collins Avenue); Orange School District Maintenance Yard (726 West Collins Avenue) |
| | South: | No listings. Nicolas Avenue has not been constructed. |
| | East: | Dargus Leasing Corporation (764 North Cypress Street); Danly Engineering (794 North Cypress Street); Vacant (814 North Cypress Street); Quality Aluminum Forge (820 North Cypress Street); Vacant (844 North Cypress Street); Bapko Metal Fabricators (888 North Cypress Street); Orange City News (430 West Collins Avenue); Commercial Shearing and Orange County Machine Works (341 West Collins Avenue) |

| | | |
|---|---|---|
| Date: | **1992** | Title: Haines Directory |
| Source: | City of Santa Ana Public Library | |
| Subject Property: | Vacant (500 West Collins Avenue) | |
| Adjoining Properties: | North: | Toyota of Orange (533 West Collins Avenue) |

| | | |
|---|---|---|
| | West: | Aiken Kennels (606 West Collins Avenue); Canine Care Castle (618 West Collins Avenue); Single-family residences (628 and 638 West Collins Avenue); Woody's Electric (628 West Collins Avenue); Orange School District Maintenance Yard (726 West Collins Avenue) |
| | South: | No listings. Nicolas Avenue has not been constructed. |
| | East: | Dedicated Fleet System (764 North Cypress Street); Danly Engineering (794 North Cypress Street); Vacant (814 North Cypress Street); Quality Aluminum Forge (820 North Cypress Street); Bapko Metal Fabricators (838 North Cypress Street); Vacant (844 North Cypress Street); Beleza Products (850 North Cypress Street); Vacant (856 North Cypress Street); Advanced Electric Systems (860 North Cypress Street); Krizia Drywall Corporation (870 North Cypress Street); Vacant (880 North Cypress Street); Vacant (890 North Cypress Street); Universal Electric Motor (896 North Cypress Street); Vacant (430 West Collins Avenue); Orange County Machine Works (341 West Collins Avenue) |

| | | |
|---|---|---|
| Date: | **1997** | Title: Haines Directory |
| Source: | City of Santa Ana Public Library | |
| Subject Property: | RV Storage (500 West Collins Avenue) | |
| Adjoining Properties: | North: | Collision Center (533 West Collins Avenue) |
| | West: | Aiken Kennels (606 West Collins Avenue); Canine Care Castle (618 West Collins Avenue); Vacant (628 West Collins Avenue); Orange School District Maintenance Yard (726 West Collins Avenue) |
| | South: | B F P Print CMNCTN (726 West Nicholas Avenue); United Presort Service (808 West Nicholas Avenue) |
| | East: | Diesel Engine Services (692 North Cypress Street); Vacant (764 North Cypress Street); Vacant (794 and 814 North Cypress Street); Quality Aluminum Forge (820 North Cypress Street); Bapko Metal Fabricators (838 North Cypress Street); Auto Service Bay (840 North Cypress Street); Braun Auto Works (844 North Cypress Street); Beleza Products (850 North Cypress Street); Car Co Classic Auto Repair (856 North Cypress Street); Advanced Electric Systems (860 North Cypress Street); Vacant (870 North Cypress Street); Bolters Chem Dry Carpet Cleaning (876 North Cypress Street); Caton Lane (880 North Cypress Street); Vacant (886 North Cypress Street); L B S Auto and Truck Repair (890 North Cypress Street); Universal Electric Motor (896 North Cypress Street); Vacant (430 West Collins Avenue); Orange County Machine Works (341 West Collins Avenue) |

| | | |
|---|---|---|
| Date: | **2003** | Title: Haines Directory |
| Source: | City of Santa Ana Public Library | |
| Subject Property: | Matrix Service, Inc. (500 West Collins Avenue) | |
| Adjoining Properties: | North: | M2 Collision Care (533 West Collins Avenue) |

West: Coast Canine Resort (606 West Collins Avenue); Canine Care Castle (618 West Collins Avenue); Vacant (626 West Collins Avenue); Orange School District Maintenance Yard (726 West Collins Avenue)

South: B F P Print CMNCTN (726 West Nicholas Avenue); United Presort Service (808 West Nicholas Avenue)

East: Parts Unlimited Auto Truck Dismantle (692 North Cypress Street); Menard Soil Treatment (764 North Cypress Street); Danly Engineering (794 North Cypress Street); Single-family residence (814 North Cypress Street); Quality Aluminum Forge (820 North Cypress Street); Bapko Metal Fabricators (838 North Cypress Street); Braun Auto Works (844 North Cypress Street); Beleza Products (850 North Cypress Street); Car Co Classic Auto Repair (856 North Cypress Street); Advanced Electric Systems (860 North Cypress Street); Vacant (870 North Cypress Street); Bolters Chem Dry Carpet Cleaning (876 North Cypress Street); L B S Auto and Truck Repair (890 North Cypress Street); Universal Electric Motor (896 North Cypress Street); Quality Aluminum Forge (430 West Collins Avenue); Orange County Machine Works (341 West Collins Avenue)

## 5.6 Chain of Title

A chain of title was not provided by the Client, nor was one readily available for Aaron & Wright's review. Based on the historical data reviewed and the limited information typically provided in a chain of title, it is Aaron & Wright's opinion that a chain of title would not have provided any significant additional information.

## 5.7 Historical Summary/Conclusions

Findings: The subject property was utilized for agricultural and/or residential purposes until 1966. A steel-bending and welding operation (Commercial Shearing and Stamping) operated in an on-site 18,600 SF metal building from 1966 to 1981, at which time the commercial building was demolished and the site was redeveloped as an RV storage facility. Matrix Service, Inc., a provider of fabrication services to the refining industry, purchased the subject property in 2002. The remaining residential structure was demolished and the existing office and warehouse buildings were constructed. The surrounding properties were utilized for agricultural and/or residential purposes until the mid- to late-1960s when the general area was redeveloped with the existing commercial and industrial properties

As noted above, a metal fabrication business occupied the subject property from 1966 to 1981. On-site soil contamination was discovered in 1990. The contaminated soil was removed and the site was granted closure by the OCHCA on May 21, 1992. In addition, a hydraulic hoist metal cylinder insert located within the concrete slab of the former steel bending facility; a former auto body shop; a former railroad spur along the eastern property boundary; the reported abandonment of 40 drums of ink solvent along the southern property boundary in 1987; and asbestos-containing materials on the subject property were identified

during a previous Phase I Environmental Site Assessment in 2001. No significant contamination was discovered during the subsequent Phase II investigation, which included the advancement of ten soil borings. Based on the results of the Phase II investigation, regulatory status, and the redevelopment of the site, the prior usage of the subject property is considered a historical REC, for which no further action is required..

Recommendations: No further action is recommended at this time.

## 6.0 ENVIRONMENTAL DATABASE REVIEW

The purpose of the environmental database review is to obtain and review records that will help identify activities at the subject property or surrounding properties, likely to environmentally impact the subject property. The database information was obtained through Banks Information Solutions, Inc. (Banks). A detailed description of the databases reviewed and a listing of all sites identified are provided in Appendix 8. The plotting of the sites in the Banks database is done through geo-coding and the locations provided are approximations. Aaron & Wright attempted to visually verify the distances to sites located in close proximity to the subject property. In addition, Aaron & Wright has expanded the number of databases searched, and the search radii for a number of the individual databases, beyond the scope of work and/or ASTM requirements due to the inherent inaccuracies of geo-coding and regulatory listings. Listed sites in the supplemental databases or those located beyond the required search radii are generally not considered recognized environmental conditions and are not discussed below unless a potential concern or impact to the subject property has been identified.

| DATABASE | RADIUS (In miles) | NUMBER OF SITES |
|---|---|---|
| National Priority List (NPL) and Proposed NPL | 1.0 | 0 |
| Comprehensive Environmental Response, Compensation and Liability Information System (CERCLIS) | 0.50 | 0 |
| CERCLIS No Further Remedial Action Planned (NFRAP) | 0.125 | 0 |
| Resource Conservation and Recovery Information System (RCRIS) Corrective Actions (CORRACTS) | 1.0 | 1 |
| RCRIS Treatment, Storage and Disposal Facilities (RCRIS TSD) | 0.50 | 0 |
| RCRIS Large Quantity Generators (RCRIS Lg. Quan. Gen.), and Small Quantity Generators (RCRIS Sm. Quan. Gen.) Includes Violations and Enforcement actions (RCRA Viol) | 0.125 | 1 |
| Emergency Notification Response System (ERNS) | 0.125 | 0 |
| Facility Index System (FINDS), Toxic Release Inventory Database (TRIS), and other Supplemental Federal ASTM databases. | varies | 3, 5 |
| State Hazardous Waste Sites (State equivalent of CERCLIS and NPL) | 1.0 | 7 |
| State Solid Waste Facilities/Landfill Database (SWF/LF) | 0.50 | 0 |
| Leaking Underground Storage Tanks (LUST) | 0.50 | 7 |
| Underground Storage Tanks (UST) | 0.125 | 6 |
| Additional State ASTM databases | varies | 0 |
| Supplemental State or Local databases, includes Aboveground Storage Tanks (AST) and State Spill Lists (SPILLS) | varies | 1 |

Anticipated Groundwater Flow Direction: West/Southwest

The groundwater flow direction is used to determine whether sites are located up-, cross- or down-gradient of the subject property, which provides an indication of their potential to impact the subject property.

## 6.1 Subject Property

Databases identified on: None

Comment: N/A

## 6.2 NPL, Proposed NPL, CERCLIS & NFRAP Sites

The National Priority List (NPL) is the USEPA database of uncontrolled or abandoned hazardous waste sites identified for priority remedial actions under the Superfund program. The Comprehensive Environmental Response, Compensation and Liability Information System (CERCLIS) List contains sites which are either proposed to be or on the NPL, and sites which are in the screening and assessment phase for possible inclusion on the NPL. No Further Remedial Action Planned (NFRAP) sites may be sites where, following an initial investigation, no contamination was found, contamination was removed quickly, or the contamination was not serious enough to require federal Superfund action or NPL consideration.

No NPL sites, Proposed NPL, CERCLIS or NFRAP sites were identified within the study radii.

## 6.3 RCRIS Facilities

Regulated hazardous waste activity is tracked under the Resource Conservation and Recovery Information System (RCRIS). Facilities that treat, store or dispose of hazardous waste are listed in the RCRIS TSD database. Facilities that generate hazardous wastes are listed in the RCRIS Generators database. This database includes facilities that generate at least 1,000 kg/month of non-acutely hazardous waste or 1 kg/month of acutely hazardous waste, referred to as large-quantity generators (RCRIS Lg. Quan. Gen.), and those that generate less than 1,000 kg/month of non-acutely hazardous waste, referred to as small-quantity generators (RCRIS Sm. Quan. Gen.). RCRIS facilities which have had a release of hazardous waste or constituents to the environment, for which the government is requiring corrective action, are tracked in the Corrective Action Tracking System (CORRACTS) database, while generators that are known to have violated RCRA regulations are tracked in the RCRA violations and enforcement (RCRA Viol) or the RCRA Administrative Action Tracking System (RAATS) database. These violations can be the result of paperwork problems and are not necessarily related to releases of hazardous material.

One CORRACTS site and one RCRA Generator site were identified within the study radii. The CORRACTS site, identified as Data Circuits, Inc., is located approximately 0.77 mile to the southwest and down-gradient of the subject property. Therefore, this site is not considered an REC to the subject property. The RCRA Generator site, identified as Southern California Collision Center (533 W. Collins), is located adjacent to the north of the subject property. According to the database, this facility is a small quantity generator of hazardous waste with no listed violations. Based on gradient and current compliance, Southern California Collision Center is not considered to pose an REC to the subject property at this time.

## 6.4 ERNS Incidents

The Emergency Response and Notification System (ERNS) is a national database containing records of releases of oil and hazardous substances reported to the USEPA, U.S. Coast Guard, the National Response Center and the Department of Transportation, since 1986.

No ERNS sites were identified within the study radius.

## 6.5 FINDS and TRIS and other Supplemental Federal Database sites

Supplemental Federal Databases include databases that track facilities that have air, water or other discharge permits, databases that track facility that handle specific types of chemicals such as pesticides or databases that are a compilation of various databases. Two of the most common supplemental databases are the Facility Index System (FINDS) and Toxic Inventory Information System (TRIS) databases. The FINDS report is a computerized inventory of all facilities that are regulated or tracked by the USEPA. These facilities are assigned an identification number that serves as a cross-reference for other databases in the USEPA's program system. The TRIS report contains information concerning the industrial release and/or transfer of toxic chemicals, as reportable under Title III of the Superfund Amendments and Re-authorization Act of 1986 (Sara Title III). Inclusion on this database is required for facilities which release reportable amounts of chemicals into the environment.

Three FINDS sites and five TRIS sites (three of which are listed twice) were identified within the study radii. Southern California Collision Center (533 W. Collins) is listed as a FINDS, but was previously discussed in Section 6.3.

The next closest FINDS/TRIS site, identified as Orange County Metal Works and Steel Forming Inc. (341 West Collins Avenue) is located approximately 600 feet across the street to the northeast and potentially up-gradient of the subject property. According to the database, metals have been used at the facility. Based on the nature of the listing and the fact that this site does not appear on any databases which would indicate a release, Orange County Metal Works and Steel Forming is not considered to pose an REC to the subject property at this time.

The remaining FINDS/TRIS site, identified as Quality Aluminum Forge (820 North Cypress Street) is located directly across the ATSF railroad tracks to the east and potentially up-gradient of the subject property. According to the database, this facility has current and historical USTs (refer to Section 6.8).

## 6.6 SHWS Database

State Hazardous Waste Sites (SHWS) are the states' equivalent to CERCLIS. These sites may or may not already be listed on the federal CERCLIS list. Priority sites planned for cleanup using state funds (state equivalent of Superfund or NPL) are identified along with sites where cleanup will be paid for by potentially responsible parties.

Seven State sites were identified within the study radius. All of these sites are located either cross- or down-gradient of the subject property and none are adjacent. Based on distance, gradient and depth to groundwater in the area (over 100 feet bgs), these sites are not considered RECs to the subject property.

## 6.7 SWF/LF Facilities

The State Solid Waste Facilities/Landfill Database (SWF/LF) is a collection of known regulated and unregulated solid waste landfills, incinerators, or transfer stations.

No SWF/LF sites were identified within the study radius.

## 6.8 LUST & UST Sites

The Leaking Underground Storage Tank (LUST) database is a listing of confirmed or suspected releases from underground storage tanks that have been reported to the state. The state Underground Storage Tank (UST) database is an inventory of all regulated USTs.

Six UST sites (of which two are listed twice) and seven LUST sites were identified within the study radii.

The closest UST/LUST site, identified as Quality Aluminum Forge (820 North Cypress Street) is located directly across the ATSF railroad tracks to the east and potentially up-gradient of the subject property. According to the database, this facility has current and historical USTs. A release of gasoline occurred in 1987, which impacted soil. The Regional Water Quality Control Board (RWQCB) closed the case on April 7, 1988. Based on regulatory status and no reported impact to groundwater, this site is not considered to pose an REC to the subject property.

The next closest UST/LUST site, identified as Orange Unified School District (726 North Cypress Street) is located adjacent to the west and down-gradient of the subject property. According to the database, a release of diesel occurred at this site, which impacted soil The RWQCB closed the case on July 8, 1988. Based on regulatory status and no reported impact to groundwater, this site is not considered to pose an REC to the subject property.

The next closest UST/LUST site, identified as British Motor Service (521 Katella), is located approximately 2,500 feet to the northeast and potentially up-gradient of the subject property. According to the database, a release of waste oil occurred at this site in 2000, which impacted soil. The RWQCB closed the case on February 2, 2001. Based on regulatory status and no reported impact to groundwater, this site is not considered to pose an REC to the subject property.

Due to distance, gradient, regulatory status and/or depth to groundwater in the area, none of the remaining UST/LUST sites are considered RECs to the subject property.

Based on the Lawrence Livermore National Laboratory study *Recommendations To Improve the Cleanup Process for California's Leaking Underground Fuel Tanks ("LUFTs")*, October 16, 1995, petroleum contamination did not extend more than 200 to 250 feet in 90% of the release incidents investigated, in which groundwater was impacted. This information was generally confirmed by a study conducted by the Bureau of Economic Geology entitled *Extent, Mass, and Duration of Hydrocarbon Plumes from Leaking Petroleum Storage Tanks in Texas*, 1997, and is consistent with Aaron & Wright's experience in conducting subsurface investigations across the country.

In addition, the state historically has not held owners or operators of a property financially responsible for the cleanup of petroleum contamination where the contamination has come onto the property solely as the result of

subsurface migration from a source outside the property and the owners or operators did not cause, contribute to or aggravate the release. The probability that the security holder of the subject property would be financially responsible from a potential off-site release from these sites is likely limited. For this reason and for the reasons listed above, it is Aaron & Wright's opinion that the identified UST and LUST are not considered RECs to the subject property.

## 6.9 Additional & Supplemental State and Local Database Sites

Additional and Supplemental State or Local Databases include the Aboveground Storage Tanks (AST), State Spill Lists (SPILLS) and Voluntary Cleanup Program (VCP) databases.

One SPILLS site was identified within the study radius. The site, identified as Orange County Plating Company, is located approximately 0.18 mile to the northwest and cross-gradient of the subject property. The release at this site involved metals and only impacted soil. Based on distance, gradient and no reported impact to groundwater, this site is not considered to pose an REC to the subject property.

## 6.10 Environmental Database Summary

Findings: Aaron & Wright did not identify activities at the subject property or at neighboring properties that would indicate a significant potential for RECs, based on the information contained in the databases reviewed.

The preliminary FirstSearch report provided a list of sites for which the exact locations could not be identified. Aaron & Wright reviewed the list of "unplottable" and zip code listed sites and determined that some of these sites may be located within the study radii; however, based on their locations, compliance status and/or nature of the listings, none of these sites are considered RECs to the subject property.

Recommendations: No further investigations or actions are recommended at this time.

# 7.0 PROPERTY RECONNAISSANCE

During the property visit, attempts were made to observe the subject property and improvements. The purpose of the property reconnaissance is to obtain information indicating the likelihood of recognized environmental concerns in connection with the subject property.

## 7.1 Visual Observations

During the property reconnaissance, Aaron & Wright looked for the following visual indications of potential environmental concern.

| POTENTIAL CONCERNS | COMMENTS |
|---|---|
| • Hazardous or regulated materials stored on the property | Welding gases are stored on the outside eastern face of the workshop. These compressed gases and gas mixtures include acetylene, nitrogen, hydrogen, propane, argon, and oxygen. The tanks were stored according to compatibility, were properly labeled, and were safely chained to the storage bins. In addition, routine maintenance and janitorial products are stored on-site. |
| • Medical/biological wastes stored on the property | No medical or biological wastes were observed or reported. |
| • X-ray or other radioactive activities conducted on the property | No x-ray or other radioactive activities were observed or reported. |
| • Activities likely to generate, store or use hazardous materials | Manufacturing, fabrication, and assembly operations are conducted on the subject property; however, Mr. Sullivan reported that the only hazardous material generated from these activities is waste oil. The waste oil is stored in an aboveground storage tank (refer to Section 7.2) and is recycled by Evergreen Oil, Inc. A copy of the most recent waste oil manifest and invoice is included in the appendices. No evidence of improper disposal was noted. Material Safety Data Sheets (MSDS) were available for review at the property. |
| • Operations that result in a wastewater or air discharge | No operations likely to result in a significant wastewater or air discharge were noted. |
| • Interior stains or corrosion | No signs of interior stains or corrosion, likely to have been generated by a hazardous or regulated material, were noted. |
| • Water damage/Mold growth | No visual or olfactory evidence of water damage or mold growth were observed in the areas inspected by Aaron & Wright. Air supply and return grates did not show significant particulate buildup. No evidence of potential air quality impacts were observed or reported. Aaron & Wright asked Mr. Bill Sullivan whether there had been any occupant complaints or other concerns regarding mold or musty odors at the subject property or if there were any areas of water intrusion that could lead to mold growth. According to Mr. Sullivan, no such concerns were noted. |
| • Strong, pungent or noxious | No significant odors were noted or reported. |

odors

| | |
|---|---|
| • Discolored drains or sumps | No discolored drains or sumps were noted or reported. |
| • Pits, ponds or lagoons | No pits, ponds or lagoons associated with hazardous or regulated materials were observed or reported. |
| • Stained soil or pavement | Minor amounts of staining were observed in the parking areas. The staining appeared to be superficial and limited in extent, consistent with routine leakage from automobiles, and is not considered a significant environmental concern. |
| • Stressed vegetation | No significant areas of stressed vegetation were observed or reported. |
| • Improperly stored solid waste | No improper solid waste storage was noted. The removal and disposal of general refuse and solid waste is handled by Waste Management. The interim storage of solid waste is handled by a 20 cubic yard dumpster located to the southeast of the fabrication building. Bins storing scrap metal and metal solder waste are located adjacent to the solid waste bin. Reportedly, these metals are recycled by a private company. The storage and disposal appeared adequate. All landscaping and extermination services are outsourced. |
| • Wells or septic systems on the property | No wells or septic systems were observed or reported on the subject property. |
| • Other | Power lines were observed along the eastern and northern side of the subject property. In recent years, there has been concern that the electromagnetic fields (EMF) that radiate from power lines cause cancer. In 1995, the American Physical Society, the world's largest association of physicists, released a statement saying it can find no evidence supporting the link to cancer. The society, which has studied power-cancer issues since 1989, initiated a study in 1994 to serve as the basis for a position on the dispute. The study's author reviewed the existing literature of more than 1,000 papers and conducted interviews with specialists in the field. The society's statement, which acknowledged research continues in the field, said existing reports and data thus far "show no consistent, significant link between cancer and power line fields." Furthermore, "the conjectures relating cancer to power line fields have not been substantiated." Therefore, Aaron & Wright does not recommend any additional study or action regarding the power lines at this time. |

Findings: No visual, olfactory or other observations were identified that would indicate the presence of RECs on the subject property.

Recommendations: No further actions or investigations are recommended at this time.

## 7.2 Storage Tanks

An effort was made to identify all ASTs, USTs, or vent pipes, fill pipes or access ways indicating USTs. In addition information from local records and historical maps and information regarding historical heating sources were reviewed.

| POTENTIAL CONCERNS | COMMENTS |
|---|---|
| • Visual indication of ASTs | One 150-gallon AST containing waste oil from machinery oil changes is located within the fabrication building. The tank is provided with secondary containment and is properly labeled. No signs of leakage were noted. |
| • Visual indications of USTs | Aaron & Wright did not identify any visual indications of USTs on the subject property. |
| • Records of USTs | No records indicating the past or current presence of USTs on the property were identified. |
| • Current heating source | The office building is heated by roof-mounted, gas-fired package units. |
| • Historical usage heating oil | There is no indication that the subject property ever used heating oil as a heat source. |
| • Other | The property contact did not have any knowledge of USTs or ASTs used to store hazardous or regulated materials on the subject property. |

Findings: No information was obtained or observations made regarding USTs or ASTs at the subject property that would warrant additional actions or investigations.

Recommendations: No further actions or investigations are recommended at this time.

## 7.3 PCB-Containing Equipment

Aaron & Wright relied on visual observations and interviews with the property contacts and/or the utility company to identify known or potential PCB-containing electrical or hydraulic equipment. Where identified, efforts were made to determine ownership and to identify indications of leakage.

| POTENTIAL CONCERNS | COMMENTS |
|---|---|
| • Pole-mounted Transformers | No pole-mounted transformers were identified on the subject property. |
| • Pad-mounted Transformers | One pad-mounted transformer is present on the subject property. According to the Southern California Edison Planning Department, the pad-mounted transformer identified on the subject property is owned by the local utility and is reportedly a certified non-PCB unit (Terracon, 2003). No signs of leakage were noted. |
| • Hydraulic Elevators or Lifts | No hydraulic elevators are present on the subject property. However, a crane and plate roller, located in the metal fabrication shop, and several pieces of heavy equipment (backhoes, cranes, etc.) parked on the western and southern portions of the subject property use hydraulic systems. No staining or signs of leakage were noted in the vicinity of the equipment. Mr. Sullivan was unaware of any related spills of hydraulic fluid. |
| • Other | The manufacture of PCBs was banned in 1979. Based on the age of the property improvements, it is unlikely that PCBs are present on the subject property. |

| | |
|---|---|
| Findings: | Based on a post-1979 construction date for the current property improvements, it is unlikely that PCB-containing equipment would be present. |
| Recommendations: | No additional investigations or actions are warranted at this time. |

## 7.4 Preliminary Asbestos Evaluation

Efforts were made to identify the presence of the most obvious and common ACM. The potential for the presence of ACM was evaluated based on the age of the improvements, dates of renovation, and other relevant information. No comprehensive asbestos survey was conducted. Conclusions are based on observations of representative areas only. A finding of "no further action is warranted" or "ACM is not a significant concern" can not be interpreted as the building is asbestos free.

Findings: Some non-friable building products, such as sheet vinyl flooring, vinyl floor tile, floor tile mastic, joint compound, asbestos-cement board and roofing materials, can still be manufactured with asbestos and installed in the United States; however, manufacturers have largely excluded asbestos fibers from their building products since about 1975. Based on the date of construction, it is unlikely that ACM is present on the subject property and samples of building materials were not collected. In addition, a letter from Riggins Construction and Management, Inc., the contractors who constructed the current office and warehouse buildings, confirms that, to the best of their knowledge, no ACM were specified or installed during the construction of the facilities. It is Aaron & Wright's professional opinion that ACM is not a significant concern at the subject property.

NESHAP regulations require sampling potential ACM prior to demolition or extensive renovation, regardless of the date of construction; therefore, if such activities are planned, it may be required to conduct a survey of the entire facility, or that portion slated for renovation or demolition, before initiating such destructive activities. That survey should include an assessment of all subject building materials, including those in areas which are normally inaccessible. Any material found to be ACM should be handled in accordance with applicable regulations.

Recommendations: No further study or action is recommended at this time.

## 7.5 Radon Review

An evaluation was made to determine the potential for elevated levels of radon at the subject property based on the property's location, construction type and usage.

| RADON FACTORS | COMMENTS |
|---|---|
| • Radon Zone | The subject property is located in Radon Zone 3, which has a predicted average indoor screening level of less than 2 picocuries per liter (pCi/L). The USEPA action level for radon is 4 pCi/L. |
| • Are There Regularly Occupied Subsurface or Ground Level Residential Units | No residential units are present on the subject property. |
| • Results of Previous Tests on the | No previous test results were made available to Aaron & Wright. |

| RADON FACTORS | COMMENTS |
|---|---|
| Property | |
| • Other | The local water supplies are not known to have elevated levels of radon or radium. |

Findings: Based on the low regional averages, the non-residential usage of the property and presence of commercial-grade HVAC systems, radon is not considered a significant concern.

Recommendations: No additional investigation or action is warranted at this time.

## 7.6 Lead-Based Paint Evaluation

Aaron & Wright evaluated the potential for significant concerns relating to the presence of LBP at the subject property. The LBP evaluation was based on the age of the improvements, dates of renovation and other relevant information. As this evaluation does not consist of comprehensive survey of the property, a finding of "no further action is warranted" or "LBP is not a significant concern" can not be interpreted as the building is lead free.

Findings: Samples of painted surfaces were not collected. The paints utilized on the subject property are unlikely to contain lead due to their late date of manufacture (2002). It is Aaron & Wright's professional opinion that LBP is not a significant concern at the subject property.

Recommendations: No further study or action is recommended.

## 7.7 Drinking Water Evaluation

The potential for problems relating to elevated levels of contaminants, particularly lead, was evaluated.

| DRINKING WATER FACTORS | COMMENTS |
|---|---|
| • Source of Drinking Water | Aaron & Wright requested information pertaining to the source and the regulatory compliance of the drinking water supplied to the subject property. The subject property receives its drinking water from the City of Orange Water Department. The source of the water is groundwater wells and imported water from the Metropolitan Water District. According the Consumer Confidence Report, the city tests its water before it enters the distribution system. The water supplied to the property reportedly meets federal and state drinking water standards, including those for lead and copper. |
| • Other | No concerns regarding drinking water were reported to Aaron & Wright by the property contact or tenants. |

Findings: No information was uncovered that would indicate concerns related to drinking water quality at the subject property.

Recommendations: No further investigation or action is warranted at this time.

APPENDIX 1

PROPERTY PHOTOGRAPHS








ESA Photo 1: Office building exterior, north

ESA Photo 2: Office building exterior, east side

ESA Photo 3: Office building exterior, south side

Matrix Service, Inc.
Orange, CA
A&W Project Number: 05-24614.1









ESA Photo 4: Office building exterior, west side

ESA Photo 5: Metal fabrication building, north side

ESA Photo 6: Metal fabrication building, west side

Matrix Service, Inc.
Orange, CA
A&W Project Number: 05-24614.1








ESA Photo 7: Paved parking area for equipment

ESA Photo 8: Gravel parking area for equipment

ESA Photo 9: Office building rooftop and mechanical equipment

Matrix Service, Inc.
Orange, CA
A&W Project Number: 05-24614.1







ESA Photo 10: Typical office interior

ESA Photo 11: Training room in office building

ESA Photo 12: Warehouse area of metal fabrication building

Matrix Service, Inc.
Orange, CA
A&W Project Number: 05-24614.1








ESA Photo 13: Metal roller and view of support structures and roof of metal fabrication building

ESA Photo 14: Welding gas storage on exterior wall of metal fabrication building

ESA Photo 15: Welding gas storage on exterior wall of metal fabrication building

Matrix Service, Inc.
Orange, CA
A&W Project Number: 05-24614.1









ESA Photo 16: Outdoor fabricated metal storage

ESA Photo 17: Scrap metal recycling bins

ESA Photo 18: Waste oil AST

Matrix Service, Inc.
Orange, CA
A&W Project Number: 05-24614.1









ESA Photo 19: Pad-mounted transformer

ESA Photo 20: Hydraulic crane

ESA Photo 21: Adjacent property to the north

Matrix Service, Inc.
Orange, CA
A&W Project Number: 05-24614.1










ESA Photo 22: Adjacent property to the east

ESA Photo 23: Adjacent property to the west

ESA Photo 24: Adjacent property to the south

Matrix Service, Inc.
Orange, CA
A&W Project Number: 05-24614.1

# APPENDIX 2

# LIST OF REFERENCES

| SOURCES OF INFORMATION | | | | |
|---|---|---|---|---|
| CONTACT OR AUTHOR | DOCUMENT/ORGANIZATION | DATE OF DOCUMENT OR CONTACT | PHONE NUMBER | INFORMATION SOUGHT |
| United States Geologic Survey | United States Geologic Survey (USGS) Topographic Map, Orange, California Quadrangle, 7.5 minute series | 1964, photorevised 1981 | N/A | Property setting, elevation, surface water bodies, historical uses, estimated groundwater flow |
| USEPA | Ground Water Handbook, Vol. 1, Ground Water and Contamination | September 1990 | N/A | Groundwater flow direction |
| USEPA | Radon Zone Maps<br>Residential Radon Survey | various dates | N/A | Radon Zones and levels |
| United States Dept. of Agriculture | USDA Soil Survey of Orange County and Western Riverside Area | 1974 | N/A | Subject property soils information |
| TerraServer USA | Aerial Photographs | N/A | www.terraserver-usa.com | Prior use history information |
| City of Santa Ana Public Library | City Directories | N/A | (714) 647-5250 | Prior use history information |
| Anita Holland, Permit Technician Specialist | City of Orange Building Division | February 24, 2005 | (714) 744-7200 | Historical building permits, construction dates, certificates of occupancy |
| Barbara Reid, Custodian of Records | City of Orange Fire Department | February 27, 2005 | (714) 288-2541 | Historical records of environmental concerns, underground storage tank information, fi re code violations |
| Nancy, Custodian of Records | County of Orange Assessor's Office | February 24, 2005 | (714) 834-2727 | Property size, age of developments. |
| Kim Chafin, Associate Planner | City of Orange Planning Division | February 24, 2005 | (714)744-7243 | Past and present zoning, zoning compliance. |
| Bill Sullivan, Regional Manager | Matrix Service, Inc. | February 24, 2005 | (714) 289-6699 | Historical information of the subject property, known or suspected environmental or structural issues and previous reports. |
| 2003 Consumer Confidence Report | City of Orange Water Department | February 27, 2005 | http://orange-web.civicasoft.com | Information regarding the source and quality of potable water supplied to the subject property. |

# APPENDIX 3

# MUNICIPAL AND REGULATORY AGENCY CORRESPONDENCE

# City of Orange, Dept. of Community Dev./Building Division

500 W COLLINS BLDG. B | 0108-357

ADDRESS | PERMIT

MATRIX SERVICE
1441 S ANAHEIM BLVD
ANAHEIM CA
Phone
Fax
OWNER

RIGGINS CONSTRUCTION MANAGE
1920 OLD TUSTIN #A
SANTA ANA CA 92705
Phone 7149576111
Fax
CONTRACTOR

DATE 10/1/2001
VALUATION 1,023,840.00
LOT
SQ FT
TYPE CONST
BLOCK
TRACT
OCC LOAD
# OF BLDGS
ASSY CODE
ADD

BUILDING
INDUSTR
USE OF PERMIT

HASTINGS PARTNERS INC
505 HIRCREST #A
NEWPORT BEACH CA 92660
Phone 9492501985
DESIGNER
Fax

32,400 SQUARE FOOT NEW INDUSTRIAL BUILDING - TYPE II-N - BLDG B
COMMENTS

**LICENSED CONTRACTORS DECLARATION**

I hereby affirm that I am licensed under provisions of Chapter 9 (commencing with Section 7000) of Division 3 of the Business and Professions Code, and my license is in full force and effect.

License 335720 Lic Class B Exp Date 8/02
City Lic 085578-4 Expires 12/01
Date 10/22/01 Signature of Contractor

**OWNER-BUILDER DECLARATION**

I hereby affirm that I am exempt from the Contractor's License Law for the following reason: I as owner of the property, or my employees with wages as their sole compensation, will do the work, and the structure is not intended or offered for sale (Sec. 7044, Business and Professions Code).
I, as owner of the property, am exclusively contracting with licensed contractors to construct the project (Sec. 7044, Business and Professions Code).

Date Signature of Owner

**WORKER'S COMPENSATION DECLARATION**

I hereby affirm under Penalty of Perjury one of the following:

( ) I have and will maintain a Certificate of Consent to self-insure for workers' compensation.

(X) I have and will maintain Worker's Compensation Insurance.
Policy Number 015N309 Carrier St. Paul

( ) I certify that in the performance of the work for which this permit is issued, I shall not employ any person in any manner so as to become subject to Worker's Compensation Laws of California.

Date 10/22/01 Signature of Applicant

IMPORTANT: APPLICANT: If after making this Certificate of Exemption, you should become subject to the Worker's Compensation provisions of the Labor Code, you must forthwith comply with such provisions or this permit shall be deemed revoked.

I certify that I have read the application and state that the above information is correct. I agree to comply with all City and State laws relating to the building construction, and hereby authorize representatives of this City to enter upon the above-mentioned property for inspection purposes.

Signature of Contractor or Agent Date 10/22/01

| PLUMBING | QTY | AMOUNT |
|---|---|---|
| ELECTRICAL | QTY | AMOUNT |
| MECHANICAL | QTY | AMOUNT |

| | | |
|---|---|---|
| BUILDING PERMIT FEE | 100-6031-232100 | $818.13 |
| BUILDING PERMIT FEE | 100-6031-232100 | $4,636.05 |
| BUILDING PLAN CHECK | 100-6031-271500 | $3,448.07 |
| BUILDING PLAN CHECK | 100-6031-271500 | $97.15 |
| CITY SEWER CONNECTION FEE | 100-6031-232600 | $75.00 |
| FIRE- AREA O | 565-0000-272000 | $14,580.00 |
| ISSUE FEE | 100-6031-232100 | $15.00 |
| MICROFILM FEE | 100-6031-291400 | $1.50 |
| POLICE FACILITY FEE | 570-0000-276000 | $6,674.40 |
| RECORDS FEE | 100-22675 | $272.71 |
| SANITATION DISTRICT NO. 2 | 830-20101 | $21,870.00 |
| SECURITY PLAN CHECK | 100-6031-271501 | $126.00 |
| SEISMIC FEE - COMMERCIAL | 100-6031-234300 | $215.01 |
| TSIP-B | 284-0000-273600 | $51,840.00 |

SUB TOTAL CONSTR. AND PLAN CHECK $104,669.02

TOTAL PAID $104,669.02

TOTAL BALANCE DUE $0.00

# City of Orange

Building Safety Division
Office (714) 744-7200
Inspection Request: (714) 744-7216
Fax Number: (714) 744-7222

**Post in conspicuous place on the job**

You must furnish PERMIT NUMBER and the JOB ADDRESS for each respective inspection.

Approved plans must be on job at all times.

**OTHER DEPARTMENT RELEASES**

Department Approval required prior to the building being released by the City.

| Department | Phone # | Date | Inspector |
|---|---|---|---|
| Fire | 538-2541 | | |
| Planning | 744-7220 | | |
| Landscape | 744-5596 | | |
| Police | 744-7327 | | |
| Public Works | 744-5526 | | |

This permit becomes void if work is not commenced within 180 days from date of issuance. Or if work has been suspended or abandoned for a period of 180 days.

| OPERATION | DATE | INSPECTOR | OPERATION | DATE | INSPECTOR |
|---|---|---|---|---|---|
| **BUILDING APPROVALS** | | | **PLUMBING APPROVALS** | | |
| Setback & Footing | | | Ground | | |
| Steel | | | Water Piping | | |
| Slab / Grade | | | Sewer / Site Sewer | | |
| Floor Joists | | | Rough Plumbing | | |
| Floor Sheathing | | | Gas Pipe Test | | |
| Roof Framing | | | | | |
| Roof Sheathing | | | Final | | |
| Shear Wall & Pre-Lam | | | **MECHANICAL APPROVALS** | | |
| Framing & Flashing | | | Underground Ducts | | |
| Insulation | | | Rough Mechanical | | |
| Drywall Nailing | | | Ducts / Venting | | |
| Lath(s) & Stucco | | | Shell & Hoods | | |
| Final | 3-21-08 | | Final | | |
| **ELECTRICAL APPROVALS** | | | **POOL & SPA APPROVALS** | | |
| Temp. Power Pole | | | See Inspector | | |
| Service Underground | | | Pool Steel Rein. Forms | | |
| Rough Electric | | | Pool Plumbing Press Test | | |
| Rough Electric / T Bar | | | Pre-Gunite | | |
| | | | Rough Pool Electric | | |
| Final | | | Gas Piping Test | | |
| **BLOCKWALL APPROVALS** | | | Pool Fencing / Doors | | |
| Setback & Footing | | | Pre-Plaster | | |
| Form, Beam & Vert. Steel | | | | | |
| Final | | | Final Pool/Spa | | |

NOTES:

# City of Orange

Building Safety Division
Office (714) 744-7200
Inspection Request: (714) 744-7216
Fax Number (714) 744-7222

**Post in conspicuous place on the job**

You must furnish PERMIT NUMBER and the JOB ADDRESS for each respective inspection.

Approved plans must be on job at all times

**OTHER DEPARTMENT RELEASES**

Department Approval required prior to the building being released by the City

| Department | Phone # | Date | Inspector |
|---|---|---|---|
| Fire | 288-2541 | | |
| Planning | 744-7220 | | |
| Landscape | 744-5596 | | |
| Police | 744-7327 | | |
| Public Works | 744-5525 | | |

This permit becomes void if work is not commenced within 180 days from date of issuance OR if work is suspended or abandoned for a period of 180 days.

| OPERATION | DATE | INSPECTOR | OPERATION | DATE | INSPECTOR |
|---|---|---|---|---|---|
| **BUILDING APPROVALS** | | | **PLUMBING APPROVALS** | | |
| Setback & Footing | | | Ground | | |
| Steel | | | Water Piping | | |
| Slab Grade | | | Drain/Sewer | | |
| Floor Joists | | | Rough Plumbing | | |
| Floor Sheathing | | | Gas Pipe Test | | |
| Roof Framing | | | | | |
| Roof Sheathing | | | Final | | |
| Shear Wall & Pre-Cast | | | **MECHANICAL APPROVALS** | | |
| Framing & Flashing | | | Underground Ducts | | |
| Insulation | | | Rough Mechanical | | |
| Drywall Nailing | | | Duct Venting | | |
| Lathing & Siding | | | Gas & Hoods | | |
| Final | 3-5-08 | MR | Final | | |
| **ELECTRICAL APPROVALS** | | | **POOL & SPA APPROVALS** | | |
| Temp Power Pole | | | Deck Inspection | | |
| Conduit Underground | | | Pool Steel Pre-Pour | | |
| Rough Electric | | | Pool Plumbing Press Test | | |
| Rough Electric T Bar | | | Pre-Gunite | | |
| | | | Rough Pool Electric | | |
| Final | | | Gas Piping Test | | |
| **BLOCKWALL APPROVALS** | | | Pool Safety Access | | |
| Setback & Footing | | | Pre-Plaster | | |
| Bond Beam & Vert. Steel | | | | | |
| Final | | | Final Pool/Spa | | |

NOTES:

# City of Orange, Dept. of Community Dev./Building Division

| 500 W COLLINS BLDG. A | 0108-356 |
|---|---|
| ADDRESS | PERMIT |

| | | | | |
|---|---|---|---|---|
| MATRIX SERVICE<br>1441 S ANAHEIM BLVD<br>ANAHEIM CA 92805<br>Phone 7145327393<br>Fax<br>OWNER | RIGGINS CONSTRUCTION & MANAGI<br>1816 OLD TUSTIN #A<br>SANTA ANA CA 92705<br>Phone 7149536333<br>Lic# 335720<br>CONTRACTOR | DATE 10/1/2001 | VALUATION $ 1,275,654.00 | LOT |
| | | SQ FT 0.00 | TYPE CONST | BLOCK / TRACT |
| | | OCC GRP | # OF UNITS | #STY 0.00 / APN |
| BUILDING<br><br>OFFICE<br><br>USE OF PERMIT | HASTINGS PARTNERS INC<br>5031 BIRCH ST #A<br>NEWPORT BEACH CA 92660<br>Phone 9492501988<br>DESIGNER Lic # | 19,870 SQUARE FOOT NEW OFFICE BLDG. - TYPE III-N - BLDG A<br><br>COMMENTS | | |

**LICENSED CONTRACTORS DECLARATION**

I hereby affirm that I am licensed under provisions of Chapter 9 (commencing with Section 7000) of Division 3 of the Business and Professions Code, and my license is in full force and effect.

License # 335720 Lic. Class B Exp. Date 8/31/2002

City Lic# 0-85701 Expires 12/31/01

Date 10/22/01 Signature of Contractor

**OWNER-BUILDER DECLARATION**

I hereby affirm that I am exempt from the Contractor's License Law for the following reason: I, as owner of the property, or my employees with wages as their sole compensation, will do the work, and the structure is not intended or offered for sale (Sec. 7044, Business and Professions Code).

I, as owner of the property, am exclusively contracting with licensed contractors to construct the project (Sec. 7044, Business and Professions Code).

Date Signature of Owner

**WORKERS' COMPENSATION DECLARATION**

I hereby affirm under Penalty of Perjury one of the following:

( ) I have and will maintain a Certificate of Consent of self-insure for workers' compensation

(X) I have and will maintain Worker's Compensation Insurance

Policy Number X 1509430 Carrier X ST. FUND

( ) I certify that in the performance of the work for which this permit is issued, I shall not employ any person in any manner so as to become subject to Workers' Compensation Laws of California.

Date 10/22/01 Signature of Applicant

NOTICE TO APPLICANT: If, after making this Certificate of Exemption, you should become subject to the Worker's Compensation provision of the Labor Code, you must forthwith comply with such provisions or this permit shall be deemed revoked.

I certify that I have read this application and state that the above information is correct. I agree to comply with all City and State laws relating to the building construction, and hereby authorize representatives of the City to enter upon the above-mentioned property for inspection purposes.

Signature of Owner or Agent X Date 10/22/01

| PLUMBING | QTY | AMOUNT |
|---|---|---|
| | | |

| ELECTRICAL | QTY | AMOUNT |
|---|---|---|
| | | |

| MECHANICAL | QTY | AMOUNT |
|---|---|---|
| | | |

| | | |
|---|---|---|
| BUILDING PERMIT FEE | 100-6031-232100 | $5,289.36 |
| BUILDING PERMIT FEE | 100-6031-232100 | $933.42 |
| BUILDING PLAN CHECK | 100-6031-271500 | $4,044.81 |
| CITY SEWER CONNECTION FEE | 100-6031-232600 | $75.00 |
| FIRE- AREA O | 565-0000-277000 | $8,941.50 |
| ISSUE FEE | 100-6031-232100 | $15.00 |
| MICROFILM FEE | 100-6031-291400 | $75.00 |
| POLICE FACILITY FEE | 570-0000-276000 | $4,093.22 |
| RECORDS FEE | 100-22675 | $311.14 |
| SANITATION DISTRICT NO. 2 | 830-20101 | $13,412.25 |
| SECURITY PLAN CHECK | 100-6031-271501 | $120.00 |
| SEISMIC FEE - COMMERCIAL | 100-6031-234300 | $207.89 |
| TNIP-II | 284-0000-273600 | $66,564.50 |

| | |
|---|---|
| SUB-TOTAL CONSTR. AND PLAN CHECK | $104,149.09 |
| TOTAL PAID | $104,149.09 |
| TOTAL BALANCE DUE | $0.00 |

| PARCEL NUMBER | TAX RATE AREA | | | CONTROL # |
|---|---|---|---|---|
| 386-561-02 | 08-178 | | | A0151986 |

# COUNTY OF ORANGE

JOHN M. W. MOORLACH, C.P.A., CFP®
TREASURER-TAX COLLECTOR
2 Civic Center Plaza, Room G58 ◆ Santa Ana, CA 92701
Mail To: P.O. Box 1980, Santa Ana, CA 92702-1980

## SECURED PROPERTY TAX BILL

**2004-2005** Fiscal Year July 1, 2004 - June 30, 2005

| CALL FOR INFORMATION | TAX COLLECTOR | ASSESSOR | AUDITOR-CONTROLLER |
|---|---|---|---|
| | CURRENT YEAR PAYMENTS OR PRIOR YEAR DELINQUENCIES<br>(714) 834-3411<br>8:00 A.M.-4:45 P.M.<br>MONDAY-FRIDAY | FOR ASSESSED VALUES<br>(714) 834-2941<br>FOR ADDRESS CHANGES<br>(714) 834-2939<br>HOMEOWNER EXEMPTIONS<br>(714) 834-3821<br>8:00 A.M.-5:00 P.M.<br>MONDAY-FRIDAY | COMPUTATION OF PROPERTY TAX<br>EMAIL:<br>propertytax@oc.ocgov.com<br>WEBSITE:<br>www.oc.ca.gov/ac/<br>(714) 834-2455<br>10:00 A.M.-3:00 P.M.<br>MONDAY-FRIDAY |

PROPERTY LOCATION:
NO SITUS

WEBSITE: http://tax.ocgov.com TO PAY YOUR BILL

LEGAL DESCRIPTION:
CHAPMAN TR LOT 2 BLK G 1.

VESTING CODE:
CR

#BWNLBHV ********AUTO** MIXED AADC 926
#3865 6102 2004 4#
MATRIX SERVICE INC
ATTN TAX DEPT
10701 E UTE ST
TULSA OK 74116-1518

RECEIVED
SEP 28 200
By

OWNER OF RECORD AS OF 12:01 A.M. ON JANUARY 1, 2004:
MATRIX SERVICE INC

### ASSESSED VALUES

| DESCRIPTION | FULL VALUE | COMPUTED TAX |
|---|---|---|
| LAND | 803,346 | |
| TOTAL VALUES: | 803,346 | 8,314.06 |
| LESS: | | |
| TOTAL NET TAXABLE VALUE: | 803,346 | 8,314.06 |

### ATTENTION

ption to pay online using credit card or hecking account now available. See paragraph (B) and 1(C) on reverse side.
ayment by mail : See paragraph 1(A) on reverse ide.

lease note: You will not receive a separate bill r reminder notice for the 2nd installment.

efinance/Loan payoffs : If you have refinanced our loan, please make sure your Property Taxes ill be paid. If you have paid off your loan, you re now responsible for paying your Property Taxes

e on time, try paying online at:
http://tax.ocgov.com

*** Write parcel number on check ***

IMPORTANT INFORMATION ON REVERSE SIDE

| TAX TYPE | SERVICE AGENCY | RATE (%) | VALUE BASE | AMOUNT = RATE * VALUE |
|---|---|---|---|---|
| A1 | BASIC LEVY RATE | 1.00000 | 803,346 | 8,033.46 |
| A1 | RSCCD 2002BOND 2003A | .02726 | 803,346 | 218.99 |
| A1 | METRO WATER D-MWDOC | .00580 | 803,346 | 46.59 |
| | SPL ASMNT USER FEES**** | | FOR INFO CALL: | |
| BA | MOSQ,FIRE ANT ASSMT | | (800)273-5167 | 2.70 |
| B3 | VECTOR CONTROL CHG | | (800)273-5167 | .62 |
| C7 | MWD WATER STDBY CHG | | (800)755-6864 | 11.70 |
| | TOTAL: | 1.03306 | | 8,314.06 |

FORM TCABLP-IA 06/2004

| FIRST INSTALLMENT DUE 11/1/2004 | $4,157.03 | SECOND INSTALLMENT DUE 2/1/2005 | $4,157.03 | TOTAL DUE AND PAYABLE | $8,314.06 |
|---|---|---|---|---|---|

THERE WILL BE A $30.00 FEE FOR EACH CHECK RETURNED BY THE BANK FOR ANY REASON

PLEASE DO NOT STAPLE — FOLD AND DETACH HERE

| PARCEL NUMBER | ENROLLMENT DATE | TAX RATE AREA |
|---|---|---|
| 386-561-02 | 09/20/04 | 08-178 |

ORANGE COUNTY SECURED PROPERTY TAX BILL 2004-2005
OWNER OF RECORD AS OF 12:01 A.M. ON JANUARY 1, 2004:
MATRIX SERVICE INC

2

ORANGE COUNTY TAX COLLECTOR
P.O. BOX 1980
SANTA ANA CA 92702-1980

### SECOND INSTALLMENT PAYMENT

MAKE CHECKS PAYABLE TO: ORANGE COUNTY TAX COLLECTOR
ONLY U.S. POST OFFICE POSTMARKS ACCEPTED

PAY

DUE FEBRUARY 1, 2005 TO APRIL 11, 2005: $4,157.03

****After April 11, 2005****
Add 10% Penalty + $10.00 Cost: $425.70

TOTAL INSTALLMENT DUE AFTER APRIL 11, 2005: $4,582.73

Additional penalties are charged if taxes are not paid by June 30, 2005

Please notify the Assessor of new address
You can pay at http://tax.ocgov.com

0138656102000012004020411050000415703063005000045827300000000000000004

| PARCEL NUMBER | TAX RATE AREA | | CONTROL # |
|---|---|---|---|
| 386-581-18 | 08-178 | | A0151997 |

# COUNTY OF ORANGE

JOHN M. W. MOORLACH, C.P.A., CFP®
TREASURER-TAX COLLECTOR
12 Civic Center Plaza, Room G58 ◆ Santa Ana, CA 92701
Mail To: P.O. Box 1980, Santa Ana, CA 92702-1980

## SECURED PROPERTY TAX BILL

**2004-2005** Fiscal Year July 1, 2004 - June 30, 2005

| CALL FOR INFORMATION | TAX COLLECTOR | ASSESSOR | AUDITOR-CONTROLLER |
|---|---|---|---|
| | CURRENT YEAR PAYMENTS OR PRIOR YEAR DELINQUENCIES (714) 834-3411 9:00 A.M.-4:45 P.M. MONDAY-FRIDAY | FOR ASSESSED VALUES (714) 834-2941 FOR ADDRESS CHANGES (714) 834-2939 HOMEOWNER EXEMPTIONS (714) 834-3821 8:00 A.M.-5:00 P.M. MONDAY-FRIDAY | COMPUTATION OF PROPERTY TAX E-MAIL: propertytax@ac.ocgov.com WEBSITE: www.ac.ocgov.com/ac/ (714) 834-2455 10:00 A.M.-3:00 P.M. MONDAY-FRIDAY |

PROPERTY LOCATION:
500 W COLLINS AV ORANGE

WEBSITE: http://tax.ocgov.com TO PAY YOUR BILL

LEGAL DESCRIPTION:
CHAPMAN TR LOT 2 BLK G NE

VESTING CODE:
CR

#BWNLBHV ********AUTO** MIXED AADC 928
#3865 8118 2004 2#
MATRIX SERVICE INC
ATTN TAX DEPT
10701 E UTE ST
TULSA OK 74116-1518

RECEIVED
SEP 28 2004
BY

OWNER OF RECORD AS OF 12:01 A.M. ON JANUARY 1, 2004:
MATRIX SERVICE INC

ASSESSED VALUES

| DESCRIPTION | FULL VALUE | COMPUTED TAX |
|---|---|---|
| LAND | 3,327,890 | |
| IMPROVEMENTS - BUILDING | 2,163,186 | |
| PERSONAL PROPERTY - OTHER | 2,787,523 | |
| TOTAL VALUES: | 8,278,599 | 85,751.20 |
| LESS: | | |
| TOTAL NET TAXABLE VALUE: | 8,278,599 | 85,751.20 |

**ATTENTION**

Option to pay online using credit card or checking account now available. See paragraph 1(B) and 1(C) on reverse side.
Payment by mail : See paragraph 1(A) on reverse side.

Please note: You will not receive a separate bill or reminder notice for the 2nd installment.

Refinance/Loan payoffs : If you have refinanced your loan, please make sure your Property Taxes will be paid. If you have paid off your loan, you are now responsible for paying your Property Taxes

Be on time, try paying online at:
http://tax.ocgov.com

*** Write parcel number on check ***

IMPORTANT INFORMATION ON REVERSE SIDE

| TAX TYPE | SERVICE AGENCY | RATE (%) | VALUE BASE | AMOUNT = RATE * VALUE |
|---|---|---|---|---|
| A1 | BASIC LEVY RATE | 1.00000 | 8,278,599 | 82,785.98 |
| A1 | RSCCD 2002BOND 2003A | .02726 | 8,278,599 | 2,256.74 |
| A1 | METRO WATER D-MWDOC | .00580 | 8,278,599 | 480.18 |
| | SPL ASMNT USER FEES**** | | FOR INFO CALL: | |
| BA | MOSQ,FIRE ANT ASSMT | | (800)273-5167 | 62.32 |
| B3 | VECTOR CONTROL CHG | | (800)273-5167 | 4.80 |
| C7 | MWD WATER STDBY CHG | | (800)755-6864 | 46.20 |
| U2 | OCSD SEWER USER FEE | | (714)593-7281 | 115.00 |
| | TOTAL: | 1.03306 | | 85,751.20 |

FORM TCA-LF (R. 08/2004)

| FIRST INSTALLMENT DUE 11/1/2004 ----▶ | $42,875.60 | SECOND INSTALLMENT DUE 2/1/2005 ------▶ | $42,875.60 | TOTAL DUE AND PAYABLE ▶ | $85,751.20 |
|---|---|---|---|---|---|

THERE WILL BE A $30.00 FEE FOR EACH CHECK RETURNED BY THE BANK FOR ANY REASON

PLEASE DO NOT STAPLE — FOLD AND DETACH HERE

| PARCEL NUMBER | ENROLLMENT DATE | TAX RATE AREA |
|---|---|---|
| 386-581-18 | 09/20/04 | 08-178 |

ORANGE COUNTY SECURED PROPERTY TAX BILL 2004-2005
OWNER OF RECORD AS OF 12:01 A.M. ON JANUARY 1, 2004:
MATRIX SERVICE INC

**2**

ORANGE COUNTY TAX COLLECTOR
P.O. BOX 1980
SANTA ANA CA 92702-1980

SECOND INSTALLMENT PAYMENT

| MAKE CHECKS PAYABLE TO: ORANGE COUNTY TAX COLLECTOR | ONLY U.S. POST OFFICE POSTMARKS ACCEPTED |
|---|---|
| DUE FEBRUARY 1, 2005 TO APRIL 11, 2005: | $42,875.60 |
| PAY ****After April 11, 2005**** Add 10% Penalty + $10.00 Cost | $4,297.56 |
| TOTAL INSTALLMENT DUE AFTER APRIL 11, 2005: | $47,173.16 |
| Additional penalties are charged if taxes are not paid by June 30, 2005 | |
| Please notify the Assessor of new address You can pay at http://tax.ocgov.com | |

01386581180000520040204110500042875600630050004717316000003000000000

1. PAYMENTS:
(A) BY MAIL: Pursuant to Revenue & Taxation Code Sec. 2512 to avoid penalties, payments must be postmarked on or before delinquent date as State Law requires it to be treated as if it had been received on the date shown by the post office cancellation mark stamped on the envelope. Only U.S. Federal Government postmarks will be accepted. Office machine cancellation marks will not be accepted. When remitting payment, checks must be paid in U.S. currency, drawn on a U.S. Bank. All funds must be remitted. Please do not submit a postdated check (a check dated later than the actual date submitted) in payment of property taxes. The County cannot hold postdated checks. All checks will be processed upon receipt.
(B) Enter numeric amount on the right of check using whole numbers in this format (x=0-9): $xxx.xx. Do not use dashes or lines.
(C) BY ONLINE CHECKING or SAVINGS: A convenient way to pay your property taxes from your checking or savings account is online at our website http://tax.ocgov.com There is not an extra service charge for this payment method and you save on postage!
(D) BY CREDIT CARD: You may pay your tax bill by credit card at our website http://tax.ocgov.com or by using your touch-tone telephone. Acceptable credit cards are: MasterCard, Discover, Visa and American Express. Please note that an additional fee will be charged for this service. Call (714) 834-3411 to pay by credit card. We are not allowed to accept MasterCard, Visa or American Express payments when presented for payment in the Tax Collector's Office. They can only be made by telephone or online.

2. PAYMENT OF TAXES: You may pay the total tax as shown on the face of the bill without penalty on or before December 10 or pay in two equal installments. First installment of tax is due and payable on November 1, 2004, DELINQUENT DECEMBER 10, 2004, 5 P.M. As provided by law, 10% penalty is added to unpaid accounts thereafter. SECOND INSTALLMENT OF TAX is due February 1, 2005, DELINQUENT APRIL 11, 2005, 5 P.M. As provided by law, 10% penalty is added to unpaid accounts thereafter, plus cost of $10 per bill. The second installment may be paid separately if first installment has been paid. If taxes and penalties are not paid by June 30, 2005, additional penalties will accrue. See Para. No. 4 "DECLARATION OF DEFAULT AND POWER TO SELL."

3. HOUR OF DELINQUENCY: If December 10 or April 10 falls on a Saturday, Sunday or legal holiday, the time of delinquency is 5 P.M. on the next business day.

4. DECLARATION OF DEFAULT AND POWER TO SELL: Property with any unpaid tax for current fiscal year and no tax delinquency from prior years will be tax-defaulted at 12:01 a.m. on July 1, 2005 pursuant to Revenue & Taxation Code Section 3435. If "NOTICE: PRIOR YEAR TAXES ARE UNPAID" is printed on the front of this bill, it is an indication that delinquent taxes exist for one or more previous years. A "POWER TO SELL" is recorded for properties more than 5 years delinquent. Such property is subject to sale by auction or agreement. TO REDEEM PROPERTY it will be necessary, as provided by law, to pay total taxes including: (a) delinquent penalties, (b) costs, (c) redemption penalties and (d) redemption fee. Amount due will be billed on request by the Treasurer-Tax Collector's Office - Phone (714) 834-3411.

5. VERIFY your property description before remitting payment. The Tax Collector is not responsible for payments made on the wrong property.

6. VALUATIONS AND DESCRIPTIONS: Contact the County Assessor
LAND AND IMPROVEMENT VALUES: Phone (714) 834-2941
DESCRIPTION OF PROPERTY: Phone (714) 834-2727
PERSONAL PROPERTY-BUSINESS VALUES: Phone (714) 834-2930

7. FULL VALUE: The full value on your property means the lesser of (1) its estimated market value, or (2) its statutorily defined value.

ASSESSMENT APPEALS: Assessment Appeal forms must be filed between July 2 and September 15. Assessment Appeal forms and instructions may be obtained from your local library, on the Internet at www.oc.ca.gov/cob/, or in person at the Office of the Clerk of the Board of Supervisors, Assessment Appeals Division, 10 Civic Center Plaza, 1st Floor, Santa Ana, CA 92701, (714) 834-2331. However, while waiting for the outcome of the appeal, this tax bill must be paid timely. Regarding next year's roll value, the taxpayer also has the right to an informal review by contacting the Assessor Department before March 1. If the taxpayer and the Assessor Department are unable to agree on an assessed value after an informal assessment review, the taxpayer has the right to file an Assessment Appeal for a reduction in value during the regular filing period.

8. VETERANS' AND HOMEOWNERS' EXEMPTIONS are available through the Assessor Department. See the Assessor Department website at www.oc.ca.gov/assessor/ for general information and forms or for specific information call:
Homeowners' Exemptions (714) 834-3821, Veterans' Exemptions (714) 834-5945 and Institutional Exemptions (714) 834-2779.

10. CHANGE OF OWNERSHIP: The law requires anyone acquiring an interest in real property or a mobile home subject to local property taxation to file a change in ownership statement with the County Assessor. Failure to file the statement within 45 days after receipt of a written request by the Assessor results in a penalty of $100 or 10% of the taxes applicable to the new value reflecting the change in the ownership of the property, whichever is greater, but not to exceed $2,500. This penalty will be added to the assessment roll and is collected like any other delinquent property taxes and is subject to the same penalties for nonpayment. If a change in ownership occurs due to a death, the statement is to be filed by the legal representative for the decedent within 150 days after the death or at the time of inventory and appraisal if the estate is probated. A FORM TO REPORT CHANGE IN OWNERSHIP MAY BE OBTAINED FROM: ORANGE COUNTY ASSESSOR, P.O. BOX 1946, SANTA ANA, CA. 92702 or by calling (714) 834-5031.

11. VALUE BASE AND OWNER OF RECORD ON TAX LIEN DATE: Value of property is determined by the County Assessor and is assessed to the Owner of Record recorded in the County Clerk-Recorder's Office as of 12:01 A.M. January 1, each year. Any increase or decrease in the January 1 base value due to a reassessable change of ownership or new construction is assessed on a supplemental bill.

12. TAXPAYER IDENTIFICATION NUMBER for the Orange County Treasurer-Tax Collector is 95-6000928. The number is required on Internal Revenue Service Form W-9.

13. A portion of each taxpayer's property taxes may be used to implement the county recovery plan which allowed the county to emerge from bankruptcy.

14. Notice of Refund Application Procedure for Late Postmarks: The Tax Collector maintains a copy of the postmark for a brief period of time for taxpayers assessed a late penalty. Upon payment of the tax and penalty, taxpayers have the right to request a refund of this late penalty by submitting a "Claim for Refund of Penalties" Form to the Clerk of the Board of Supervisors. The Claim should include evidence that the mailing occurred on a date earlier than the post office cancellation date. Only if the evidence is deemed satisfactory to the Tax Collector will the penalty be waived and refunded.

IMPORTANT REMINDERS

15. PROPERTY TAX ASSISTANCE FOR SENIOR CITIZENS OR BLIND OR DISABLED PERSONS The Gonsalves-Deukmejian-Petris Senior Citizens Property Tax Assistance Law provides direct cash assistance based on part of the property taxes paid on the homes of qualified individuals with total household incomes of $36,505 or less who are either: (1) 62 or older, (2) blind, or (3) disabled; and a U.S. citizen or eligible alien. Claims for assistance are based on the 2004/2005 property taxes. The filing period runs from July 1, 2005 through October 15, 2005. Qualified individuals must file a claim form each year in order to receive assistance. Filing for property tax assistance will not reduce the amount of property taxes owed to the county tax collector.
FORMS AND INFORMATION You can get claim forms or information regarding the Homeowner and Renter Assistance Program from the Franchise Tax Board Website: www.ftb.ca.gov or by contacting the Franchise Tax Board at (800) 852-4171.

16. PROPERTY TAX POSTPONEMENT FOR SENIOR CITIZENS OR BLIND OR DISABLED PERSONS The Property Tax Postponement Law allows eligible homeowners the option of having the state pay the property taxes on their principal place of residence. To be eligible for postponement, you must, (1) be either 62 years of age or older, blind, or disabled; (2) own and occupy your home as of December 31, 2003; (3) have a 2003 household income of $24,000 or less; and (4) possess 20% equity interest in your home. The amount of taxes postponed plus accrued interest must be repaid to the State of California when the homeowner dies, sells, moves from the property or allows senior liens to become delinquent. The filing period for the current year taxes is May 15 through December 10, 2004. A claim must be filed each year the homeowner desires to have the property taxes postponed.
FORMS AND INFORMATION You can get claim forms or information regarding the Property Tax Postponement Program by contacting the State Controller's Office Website: www.sco.ca.gov or by contacting the State Controller's Office at (800) 952-5661. If you are calling from a local 916 area, please call 327-5567.

SEND THIS STUB WITH PAYMENT OF 2ND INSTALLMENT

Add 10% Penalty + $10.00 Cost if not paid by April 11, 2005.
ADDITIONAL PENALTIES ACCRUE IF NOT PAID BY JUNE 30, 2005.
PLACE FRONT OF STUB FACING WINDOW ON ENVELOPE.

RITE PARCEL NUMBER ON CHECK
NCLOSE APPROPRIATE STUB(S) WITH REMITTANCE PAYABLE TO: ORANGE COUNTY TAX COLLECTOR

2004-2005
2

ny websites:

| | |
|---|---|
| unty of Orange | www.oc.ca.gov/ |
| ssessor | www.oc.ca.gov/assessor/ |
| ditor | www.oc.ca.gov/ac/ |
| k of the Board | www.oc.ca.gov/cob/ |
| y Recorder | www.oc.ca.gov/recorder/ |
| x Tax Collector | http://tax.ocgov.com |

PLEASE DO NOT WRITE OR STAPLE BELOW THIS LINE

APPENDIX 5

PROPERTY QUESTIONNAIRE AND SUPPORTING DOCUMENTATION

# ASTM E-1527 PHASE I ENVIRONMENTAL SITE ASSESSMENT
# PRE-SURVEY QUESTIONNAIRE AND DISCLOSURE STATEMENT

**Borrower**: Please complete this questionnaire before the Consultant's site visit. For those questions that are not applicable to the subject please respond with an "N/A". This document must be signed by the Owner or his/her representative (Item No. 2). If you have any questions about how to answer any of the questions please call NAC. If additional pages for response are necessary please attach them to this form. Clearly mark all references to the appropriate question number(s). This document and your written response to same will be an exhibit in NAC's report.

*(Tab from field to field to enter data)*

## 1. PROPERTY INFORMATION:

| | | |
|---|---|---|
| Property Name: **Matrix Service, Inc** | | |
| Property Address: **500 W. Collins Ave** | | |
| City: **Orange** | State: **CA** | Zip: **92867-5510** |
| Assesor's Parcel Number: **386-561-02 / 386-581-18** | | |

## 2. COMPLETED BY

| | |
|---|---|
| Signature: *[signature]* | Date: 2-23-05 |
| Printed Name: John Barron | Title: Fabrication Plant Manager |

## 3. ASTM-REQUIRED INQUIRIES

| | |
|---|---|
| Property Owner: Name: **Matrix Service, Inc.** Phone: **918-838-9885** Fax: **918-838-8810** | |
| Key Site Manager (Site contact): Name: **John Barron** Phone: **714-289-6618** Fax: **714-289-6677** | |
| **If not residential Property, please provide list of tenants, including contact names and phone numbers.** | |
| Can you provide a Current Title Abstract for the Property, including a chain of Title? If so, please send documents along with completed questionnaire to NAC | ☐ Yes ☐ No |
| Do you have knowledge of any environmental liens recorded against the Property, or environmentally related Activity and Use Limitations of the Property? | ☐ Yes ☒ No |
| Do you have any specialized knowledge that would be material in identifying recognized environmental conditions in connection with the Property? | ☐ Yes ☒ No |
| Are you aware of a reduction in the property value due to environmental issues? | ☐ Yes ☒ No |
| **Please attach explanation of all affirmative answers.** | |

8) Please state reason for procuring this Phase 1 ESA:

☐ Qualify for Innocent Landowner defense to CERCLA Liability.

☒ Other: (state below)

Please return completed form and any attachments to:
**National Assessment Corporation, 1320 Harbor Bay Parkway, Suite 260, Alameda, CA 94502**
Telephone: 510-337-2855 Fax: 510-337-2865

## 4. PLEASE PROVIDE A GENERAL SITE DESCRIPTION BY COMPLETING THE FOLLOWING TABLE:

| | |
|---|---|
| Legal description/ boundary survey/ plat available (please send to NAC if "yes") | ☐ Yes ☐ No |
| Total Property Size<br>**5.74 Acres** | |
| Total number of buildings<br>**Two (2)** | |
| Total square footage of buildings<br>**52,270 Square Feet** | |
| Date of construction<br>**Occupied April 2002** | |
| Dates of significant renovation | |
| Waste water discharge<br>☒ Municipal Sanitary Sewer ☐ On-site septic system ☐ Other | |
| Potable water source<br>☒ Community Water Supplier ☐ On-site well ☐ Other | |
| Please describe prior use of property, if known: | |

## 5. PREVIOUS INVESTIGATIONS:

**Have any previous environmental investigations been performed at the site?**

☒ Yes ☐ No

| **INVESTIGATION TYPE**<br>**If yes, please describe conclusions, and attach copy of report(s)** | |
|---|---|
| ☒ Phase 1 ESA | |
| ☒ Phase 2 ESA | |
| ☐ Tank Tightness Testing | |
| ☐ Asbestos Survey/ O&M | |
| ☐ Radon | |
| ☐ Lead-based Paint | |
| ☐ Lead in Water | |
| ☐ Operations & Maintenance Plan(s) | |
| ☐ Other | |

## 6. ON SITE OPERATIONS

| Are you aware of any of the following conditions, either past or present, on the site? | | |
|---|---|---|
| **Condition** | **Response** | **If yes, please describe** |
| 1. Stored Chemicals | ☐ Yes ☒ No | |
| 2. Underground Storage Tanks | ☐ Yes ☒ No | |
| 3. Aboveground Storage Tanks | ☐ Yes ☒ No | |
| 4. Spills or Releases | ☐ Yes ☒ No | |
| 5. Dump Areas/ Landfills | ☐ Yes ☒ No | |
| 6. Waste Treatment Systems | ☐ Yes ☒ No | |
| 7. Clarifies/ Separators | ☐ Yes ☒ No | |
| 8. Air stacks/ Vents/ Odors | ☐ Yes ☒ No | |
| 9. Floor Drains/Sumps | ☒ Yes ☐ No | Shop Bathrooms have floor drains |
| 10. Stained Soil/ Impacted Vegetation | ☐ Yes ☒ No | |
| 11. On-site OWNED Electrical Transformers | ☒ Yes ☐ No | |
| 12. Hydraulic lifts/ Elevators | ☐ Yes ☒ No | |
| 13. Dry Cleaning Operations | ☐ Yes ☒ No | |
| 14. Wetlands/ Flooding | ☐ Yes ☒ No | |
| 15. Oil/ Gas/ Water/ Monitoring Wells | ☐ Yes ☒ No | |
| 16. Environmental Cleanups | ☐ Yes ☒ No | |
| 17. Environmental Permits | ☐ Yes ☒ No | If **yes**, please describe and ATTACH ALL COPIES of permits. Please attach last three waste manifests. |
| a) Industrial Discharge | ☐ Yes ☒ No | |
| b) POTW (NPDES) | ☐ Yes ☒ No | |
| c) Hazardous Waste Generator | ☐ Yes ☒ No | |
| d) Air Quality | ☐ Yes ☒ No | |
| e) Flammable Materials | ☒ Yes ☐ No | Welding gases |
| f) AST/UST | ☐ Yes ☒ No | |
| g) Waste Manifest(s) | ☐ Yes ☒ No | |
| h) Other | ☐ Yes ☐ No | |

## 7. OFF SITE ENVIRONMENTAL CONCERNS

| Are you aware of any of the following conditions, either past or present, Adjacent to the site? | | |
|---|---|---|
| **Condition** | **Response** | **If yes, please describe** |
| Gasoline Stations | ☐ Yes ☒ No | |
| Dry Cleaners | ☐ Yes ☒ No | |
| Industrial Uses | ☒ Yes ☐ No | Foundry east of property |
| Other | ☐ Yes ☐ No | |

**RIGGINS**
CONSTRUCTION & MANAGEMENT, INC.

1816 N. Old Tustin Ave., Ste. A, Santa Ana, CA 92705-2810
Ph:(714) 953-6333 • Fax: (714) 543-7601 • License #B-335720
www.rigginsconst.com • info@rigginsconst.com

February 17, 2003

Julie Dasinger
Terracon
2900 Bristol Street, Ste#A108
Costa Mesa, CA 92626

Via: Fax

**Reference: 298 Matrix Service- New Buildings**

**Subject: Confirmation Letter**

Dear Julie,

To the best of my knowledge there wasn't any asbestos containing materials that were specified and/or installed in the construction of the facilities located at the site:

Matrix Service - New Buildings
500 W. Collins,
Orange, CA 92867.

Sincerely,

RIGGINS CONSTRUCTION & MANAGEMENT, INC.
a California corporation

Tom B. Riggins - President

Evergreen Oil Inc.
2355 Main St.
Suite 230
Irvine CA 92614

| | |
|---|---|
| Invoice | INV0003352 |
| Date | 1/27/2005 |
| Page | 1 |
| BOL # | 229583 |

**Customer: MAS981**

**Bill To:**

MATRIX SERVICE INC
500 W COLLINS AVE
ORANGE CA 92867

**Ship To:**

MATRIX SERVICE INC
500 W COLLINS AVE
ORANGE CA 92867

| Ship Via | P O Number | Salesperson | Payment Terms | Driver | Order Number | Route | Ship Date | Manifest No. |
|---|---|---|---|---|---|---|---|---|
| | | 250 | NET 30 | BARRERA | SH0001504 | | 1/19/2005 | 23793145 |

| Ordered | Shipped | B/O | Item Number | Description | Discount | Unit Price | Ext. Price |
|---|---|---|---|---|---|---|---|
| 115.00 | 115.00 | 0.00 | OIL | USED OIL NON-RCRA HAZ WASTE LIQUI | $0.00 | $0.57 | $65.00 |

2904-D

256 7/10 65.00

| | |
|---|---|
| Subtotal | $65.00 |
| Misc | $0.00 |
| Tax | $0.00 |
| Freight | $0.00 |
| Trade Discount | $0.00 |
| Total | $65.00 |

Remit To: Evergreen Oil Inc
P O Box 678252
Dallas, TX 75267-8252

# Evergreen Environmental Services

*dedicated to the protection of the environment*

# WORK ORDER/SERVICE AGREEMENT

№ 229563

To schedule a pickup, call:
800-972-5284

6850 Smith Ave, Newark, CA EPA# CAD982410262
10540 S. San Pedro St., Carson, CA EPA# CAD982413262

**Send payment to:**
Evergreen Oil, Inc.
P.O. BOX 678252
Dallas, TX 75267-8252

Sales Order #

Date:

## GENERATOR/JOB LOCATION

NAME

ADDRESS

CITY STATE ZIP CO.

PHONE NO.

## BILLING INFORMATION

NAME

ADDRESS

CITY STATE ZIP CO.

PHONE NO.

PROFILE NO.

CASH ☐ CHECK ☐ #

CUSTOMER CODE NO.

PO #

CUSTOMER EPA ID NO.

| PRODUCT | WASTE CODE | MANIFEST NUMBER | QUANTITY | UNITS | PRICE | AMOUNT |
|---|---|---|---|---|---|---|
| Used oil, Non-RCRA Hazardous Lubricating | CA221 | | | Gal. | | |
| Waste Liquid Industrial | CA221 | | | Gal. | | |
| Non Automotive Antifreeze, Non-RCRA Hazardous Waste Liquid | CA134 | | | Gal. | | |
| Oily Water Emulsions, Non-RCRA Hazardous Waste Liquid | CA221 | | | Gal. | | |
| Oil & Water, Non-RCRA Hazardous Waste Liquid | CA221 | | | Gal. | | |
| Waste Solids and Sludges | | | | Gal. | | |
| Wash Out | | | | Each | | |
| Drained Used Oil Filters | | | | Drum | | |
| Non-RCRA Hazardous Waste Solids (oily debris) | CA223 | | | Drum | | |
| Empty Drums | | | | Drum | | |
| Transportation | | | | Hrs. | | |
| Non Hazardous Water | | | | Gal. | | |

TEST: ☐ Clor-D Tech 4000 ppm ☐ Clor-D Tech 1000 ☐ Pass ☐ Fail ☐ Halogen Detector/Flame Test ☐ Pass ☐ Fail

Field Service Work Description:

Total Charges

Other:

Other:

Maximum Service Time:

Out of Yard: On Site: Off Site: Off Load Start: Off Load End: Return to Yard:

## TSDF

☐ Consolidated Manifest

☐ Evergreen Oil, Inc.
2nnd Smith Ave.
Newark, CA 94560
CAD982413262

☐ Evergreen Env. Svc.
Road 30B
Davis, CA 95926
CAD982446872

☐ Evergreen Env. Svc.
4139 N. Valentine
Fresno, CA 93711
CAD982446882

☐ A/S Filter
15131 Clark Ave.
Industry, CA 91745
CAD009092432

☐

☐ Evergreen Env. Svc.
10540 S. San Pedro
Carson, CA 90746
CAD982413262

☐ Evergreen Env. Svc.
245 A West Betteravia
Santa Maria, CA 93454
CAD982446858

☐ CFR
942 E. Slauson Ave.
Los Angeles, CA 90011
CAL000119021

☐ CFR
35230 Western
Union City, CA 94587
CAL000091507

☐ Greenleaf Env. Svc.
3474 Tyson Circle
Valley Springs, CA 95252
CAL000214411

Source: ☐ Collection Station ☐ Government ☐ Marine ☐ Agricultural ☐ Industrial

Generator certifies that it has established a program to reduce the volume or quantity & toxicity of the hazardous waste to the degree determined by generator to be economically practicable.

I hereby certify that I have read and have the authority to bind the above listed generator to the terms on the reverse side of this form.

Retain sample #

Driver Signature Print Name Route # Date

Generator's Signature Print Name Date

# APPENDIX 6

# PROPERTY MAPS AND DRAWINGS

# SITE MAP

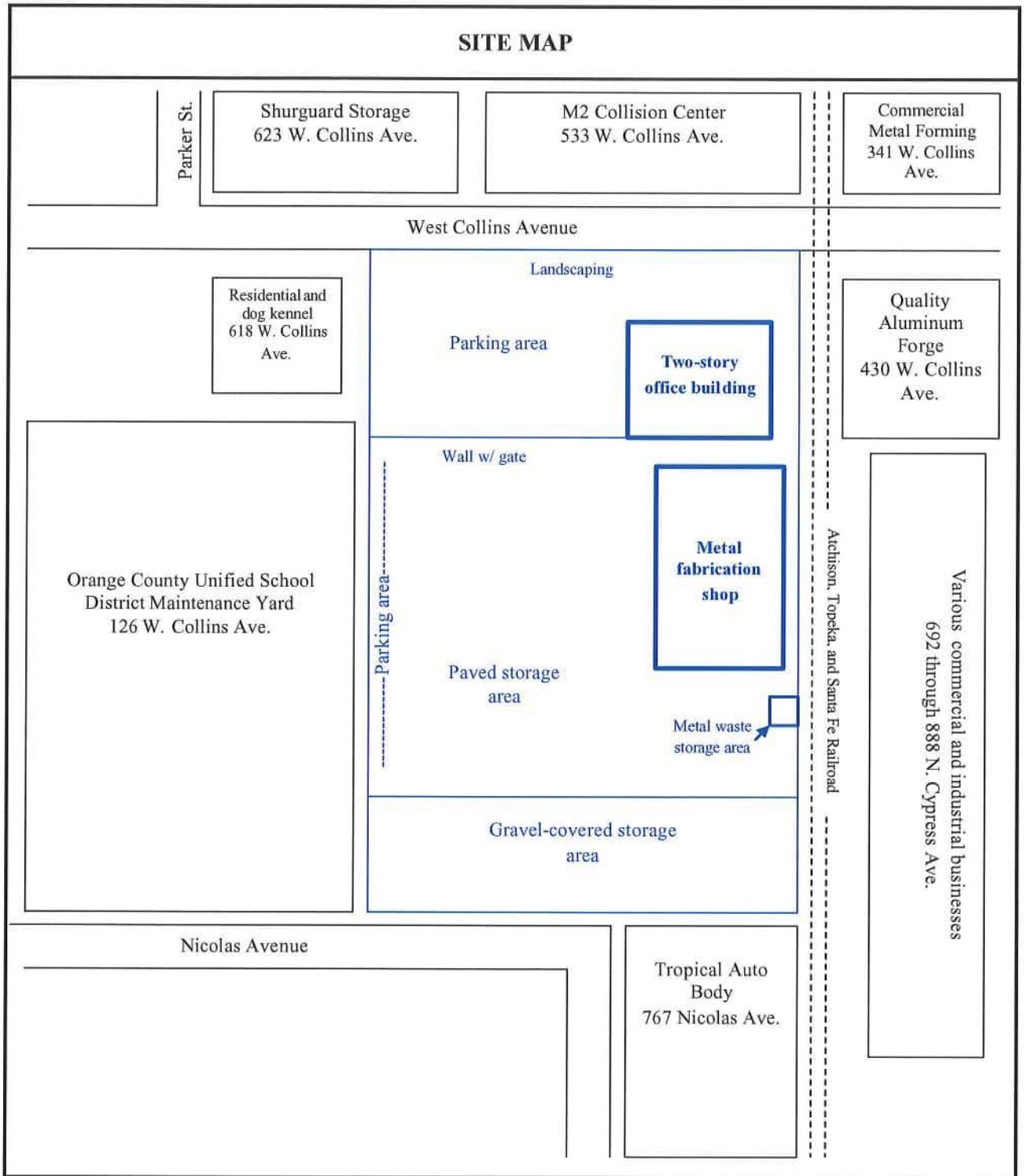


| | | | |
|---|---|---|---|
| Property Name: Matrix Service Company | ↑ | | |
| Property Address: 500 West Collins Avenue | | | |
| Property City, State: Orange, California | N | Date: | March 3, 2005 |
| Aaron & Wright Project No: 05-24614.1 | | Scale: | Not drawn to scale |

# APPENDIX C: REGULATORY DATABASE REPORTS

PARTNER

# DATABASE REPORT

| | |
|---|---|
| **Project Property:** | *500 West Collins Avenue*<br>*500 West Collins Avenue*<br>*ORANGE CA 92867* |
| **Project No:** | *22-368323.1* |
| **Report Type:** | *Database Report* |
| **Order No:** | *22042700928* |
| **Requested by:** | *Partner Engineering and Science, Inc.* |
| **Date Completed:** | *April 28, 2022* |

**Environmental Risk Information Services**
*A division of Glacier Media Inc.*
1.866.517.5204 | info@erisinfo.com | erisinfo.com

# Table of Contents


Table of Contents.....2
Executive Summary.....3
Executive Summary: Report Summary.....4
Executive Summary: Site Report Summary - Project Property.....9
Executive Summary: Site Report Summary - Surrounding Properties.....11
Executive Summary: Summary by Data Source.....48
Map.....94
Aerial.....97
Topographic Map.....98
Detail Report.....99
Unplottable Summary.....899
Unplottable Report.....901
Appendix: Database Descriptions.....1264
Definitions.....1280



**Notice: IMPORTANT LIMITATIONS and YOUR LIABILITY**

**Reliance on information in Report:** This report DOES NOT replace a full Phase I Environmental Site Assessment but is solely intended to be used as database review of environmental records.

**License for use of information in Report:** No page of this report can be used without this cover page, this notice and the project property identifier. The information in Report(s) may not be modified or re-sold.

**Your Liability for misuse:** Using this Service and/or its reports in a manner contrary to this Notice or your agreement will be in breach of copyright and contract and ERIS may obtain damages for such mis-use, including damages caused to third parties, and gives ERIS the right to terminate your account, rescind your license to any previous reports and to bar you from future use of the Service.

**No warranty of Accuracy or Liability for ERIS:** The information contained in this report has been produced by ERIS Information Inc. ("ERIS") using various sources of information, including information provided by Federal and State government departments. The report applies only to the address and up to the date specified on the cover of this report, and any alterations or deviation from this description will require a new report. This report and the data contained herein does not purport to be and does not constitute a guarantee of the accuracy of the information contained herein and does not constitute a legal opinion nor medical advice. Although ERIS has endeavored to present you with information that is accurate, ERIS disclaims, any and all liability for any errors, omissions, or inaccuracies in such information and data, whether attributable to inadvertence, negligence or otherwise, and for any consequences arising therefrom. Liability on the part of ERIS is limited to the monetary value paid for this report.

**Trademark and Copyright:** You may not use the ERIS trademarks or attribute any work to ERIS other than as outlined above. This Service and Report (s) are protected by copyright owned by ERIS Information Inc. Copyright in data used in the Service or Report(s) (the "Data") is owned by ERIS or its licensors. The Service, Report(s) and Data may not be copied or reproduced in whole or in any substantial part without prior written consent of ERIS.

# Executive Summary

***Property Information:***

| | |
|---|---|
| **Project Property:** | *500 West Collins Avenue*<br>*500 West Collins Avenue  ORANGE CA 92867* |
| **Project No:** | *22-368323.1* |

**Coordinates:**

| | |
|---|---|
| **Latitude:** | *33.80143995* |
| **Longitude:** | *-117.85803612* |
| **UTM Northing:** | *3,740,471.25* |
| **UTM Easting:** | *420,577.19* |
| **UTM Zone:** | *UTM Zone 11S* |

**Elevation:** *185 FT*

***Order Information:***

| | |
|---|---|
| **Order No:** | *22042700928* |
| **Date Requested:** | *April 27, 2022* |
| **Requested by:** | *Partner Engineering and Science, Inc.* |
| **Report Type:** | *Database Report* |

***Historicals/Products:***

| | |
|---|---|
| **Aerial Photographs** | *Historical Aerials (with Project Boundaries)* |
| **City Directory Search** | *Smart CD Search* |
| **ERIS Xplorer** | *ERIS Xplorer* |
| **Excel Add-On** | *Excel Add-On* |
| **Fire Insurance Maps** | *US Fire Insurance Maps* |
| **Physical Setting Report (PSR)** | *Physical Setting Report (PSR)* |
| **Topographic Map** | *Topographic Maps* |
| **Vapor Screening Tool** | *Vapor Screening Tool* |

# Executive Summary: Report Summary

| Database | Searched | Search Radius | Project Property | Within 0.12mi | 0.125mi to 0.25mi | 0.25mi to 0.50mi | 0.50mi to 1.00mi | Total |
|---|---|---|---|---|---|---|---|---|
| **Standard Environmental Records** | | | | | | | | |
| **Federal** | | | | | | | | |
| DOE FUSRAP | Y | 1 | 0 | 0 | 0 | 0 | 0 | 0 |
| NPL | Y | 1 | 0 | 0 | 0 | 0 | 0 | 0 |
| PROPOSED NPL | Y | 1 | 0 | 0 | 0 | 0 | 0 | 0 |
| DELETED NPL | Y | 0.5 | 0 | 0 | 0 | 0 | - | 0 |
| SEMS | Y | 0.5 | 0 | 0 | 0 | **1** | - | **1** |
| ODI | Y | 0.5 | 0 | 0 | 0 | 0 | - | 0 |
| SEMS ARCHIVE | Y | 0.5 | 0 | **1** | **2** | **2** | - | **5** |
| IODI | Y | 0.5 | 0 | 0 | 0 | 0 | - | 0 |
| CERCLIS | Y | 0.5 | 0 | **1** | **2** | **3** | - | **6** |
| CERCLIS NFRAP | Y | 0.5 | 0 | **1** | **2** | **2** | - | **5** |
| CERCLIS LIENS | Y | PO | 0 | - | - | - | - | 0 |
| RCRA CORRACTS | Y | 1 | 0 | 0 | 0 | 0 | **1** | **1** |
| RCRA TSD | Y | 0.5 | 0 | **2** | **6** | **7** | - | **15** |
| RCRA LQG | Y | 0.25 | 0 | **3** | **3** | - | - | **6** |
| RCRA SQG | Y | 0.25 | 0 | **15** | **17** | - | - | **32** |
| RCRA VSQG | Y | 0.25 | 0 | 0 | 0 | - | - | 0 |
| RCRA NON GEN | Y | 0.25 | **1** | **28** | **55** | - | - | **84** |
| RCRA CONTROLS | Y | 0.5 | 0 | 0 | 0 | 0 | - | 0 |
| FED ENG | Y | 0.5 | 0 | 0 | 0 | 0 | - | 0 |
| FED INST | Y | 0.5 | 0 | 0 | 0 | 0 | - | 0 |
| LUCIS | Y | 0.5 | 0 | 0 | 0 | 0 | - | 0 |
| NPL IC | Y | 0.5 | 0 | 0 | 0 | 0 | - | 0 |
| ERNS 1982 TO 1986 | Y | PO | 0 | - | - | - | - | 0 |
| ERNS 1987 TO 1989 | Y | PO | 0 | - | - | - | - | 0 |
| ERNS | Y | PO | 0 | - | - | - | - | 0 |
| FED BROWNFIELDS | Y | 0.5 | 0 | 0 | 0 | 0 | - | 0 |
| FEMA UST | Y | 0.25 | 0 | 0 | 0 | - | - | 0 |

| Database | Searched | Search Radius | Project Property | Within 0.12mi | 0.125mi to 0.25mi | 0.25mi to 0.50mi | 0.50mi to 1.00mi | Total |
|---|---|---|---|---|---|---|---|---|
| FRP | Y | 0.25 | 0 | 0 | 0 | - | - | 0 |
| HIST GAS STATIONS | Y | 0.25 | 0 | 0 | 0 | - | - | 0 |
| REFN | Y | 0.25 | 0 | 0 | 0 | - | - | 0 |
| BULK TERMINAL | Y | 0.25 | 0 | 0 | 0 | - | - | 0 |
| SEMS LIEN | Y | PO | 0 | - | - | - | - | 0 |
| SUPERFUND ROD | Y | 1 | 0 | 0 | 0 | 0 | 0 | 0 |
| **State** | | | | | | | | |
| RESPONSE | Y | 1 | 0 | 0 | 0 | 0 | 0 | 0 |
| ENVIROSTOR | Y | 1 | 0 | **7** | **3** | **9** | **10** | **29** |
| DELISTED ENVS | Y | 1 | 0 | 0 | 0 | 0 | 0 | 0 |
| SWF/LF | Y | 0.5 | 0 | 0 | 0 | **2** | - | **2** |
| SWRCB SWF | Y | 0.5 | 0 | 0 | 0 | 0 | - | 0 |
| WMUD | Y | 0.5 | 0 | 0 | 0 | 0 | - | 0 |
| HWP | Y | 1 | 0 | **1** | 0 | **1** | **1** | **3** |
| SWAT | Y | 0.5 | 0 | 0 | 0 | 0 | - | 0 |
| C&D DEBRIS RECY | Y | 0.5 | 0 | 0 | 0 | **3** | - | **3** |
| RECYCLING | Y | 0.5 | 0 | 0 | 0 | 0 | - | 0 |
| PROCESSORS | Y | 0.5 | 0 | 0 | 0 | 0 | - | 0 |
| CONTAINER RECY | Y | 0.5 | 0 | 0 | 0 | 0 | - | 0 |
| LDS | Y | 0.5 | 0 | 0 | 0 | 0 | - | 0 |
| LUST | Y | 0.5 | 0 | **1** | **1** | **8** | - | **10** |
| DELISTED LST | Y | 0.5 | 0 | 0 | 0 | 0 | - | 0 |
| UST | Y | 0.25 | 0 | **1** | **2** | - | - | **3** |
| UST CLOSURE | Y | 0.5 | 0 | 0 | 0 | 0 | - | 0 |
| HHSS | Y | 0.25 | 0 | **5** | **5** | - | - | **10** |
| UST SWEEPS | Y | 0.25 | 0 | **1** | **4** | - | - | **5** |
| AST | Y | 0.25 | 0 | **2** | **3** | - | - | **5** |
| AST SWRCB | Y | 0.25 | 0 | **1** | 0 | - | - | **1** |
| TANK OIL GAS | Y | 0.25 | 0 | 0 | 0 | - | - | 0 |
| DELISTED TNK | Y | 0.25 | 0 | **1** | **4** | - | - | **5** |
| CERS TANK | Y | 0.25 | 0 | **3** | **4** | - | - | **7** |
| DELISTED CTNK | Y | 0.25 | 0 | **1** | 0 | - | - | **1** |
| HIST TANK | Y | 0.25 | 0 | **5** | **6** | - | - | **11** |
| LUR | Y | 0.5 | 0 | 0 | 0 | **1** | - | **1** |

| Database | Searched | Search Radius | Project Property | Within 0.12mi | 0.125mi to 0.25mi | 0.25mi to 0.50mi | 0.50mi to 1.00mi | Total |
|---|---|---|---|---|---|---|---|---|
| CALSITES | Y | 0.5 | 0 | **2** | **2** | **1** | - | **5** |
| HLUR | Y | 0.5 | 0 | 0 | 0 | 0 | - | 0 |
| DEED | Y | 0.5 | 0 | 0 | 0 | 0 | - | 0 |
| VCP | Y | 0.5 | 0 | 0 | **1** | **1** | - | **2** |
| CLEANUP SITES | Y | 0.5 | **1** | **9** | **3** | **5** | - | **18** |
| DELISTED COUNTY | Y | 0.25 | 0 | 0 | **2** | - | - | **2** |
| **Tribal** | | | | | | | | |
| INDIAN LUST | Y | 0.5 | 0 | 0 | 0 | 0 | - | 0 |
| INDIAN UST | Y | 0.25 | 0 | 0 | 0 | - | - | 0 |
| DELISTED ILST | Y | 0.5 | 0 | 0 | 0 | 0 | - | 0 |
| DELISTED IUST | Y | 0.25 | 0 | 0 | 0 | - | - | 0 |
| **County** | | | | | | | | |
| ICP ORANGE | Y | 0.25 | **1** | **8** | **3** | - | - | **12** |
| LOP ORANGE | Y | 0.5 | 0 | 0 | **1** | **4** | - | **5** |
| NPUT ORANGE | Y | 0.5 | 0 | 0 | 0 | 0 | - | 0 |
| UST ORANGE | Y | 0.25 | 0 | 0 | 0 | - | - | 0 |
| AST ORANGE | Y | 0.25 | 0 | **2** | **1** | - | - | **3** |
| UST CLP ANAHEIM | Y | 0.5 | 0 | 0 | 0 | 0 | - | 0 |
| UST ANAHEIM | Y | 0.25 | 0 | 0 | 0 | - | - | 0 |
| AST ANAHEIM | Y | 0.25 | 0 | 0 | 0 | - | - | 0 |
| **Additional Environmental Records** | | | | | | | | |
| **Federal** | | | | | | | | |
| FINDS/FRS | Y | PO | **2** | **7** | - | - | - | **9** |
| TRIS | Y | PO | 0 | **2** | - | - | - | **2** |
| PFAS TRI | Y | 0.5 | 0 | 0 | 0 | 0 | - | 0 |
| PFAS NPL | Y | 0.5 | 0 | 0 | 0 | 0 | - | 0 |
| PFAS WATER | Y | 0.5 | 0 | 0 | 0 | 0 | - | 0 |
| PFAS SSEHRI | Y | 0.5 | 0 | 0 | 0 | 0 | - | 0 |
| HMIRS | Y | 0.125 | 0 | 0 | - | - | - | 0 |
| NCDL | Y | 0.125 | 0 | 0 | - | - | - | 0 |
| TSCA | Y | 0.125 | 0 | 0 | - | - | - | 0 |
| HIST TSCA | Y | 0.125 | 0 | 0 | - | - | - | 0 |
| FTTS ADMIN | Y | PO | 0 | - | - | - | - | 0 |
| FTTS INSP | Y | PO | 0 | - | - | - | - | 0 |

| Database | Searched | Search Radius | Project Property | Within 0.12mi | 0.125mi to 0.25mi | 0.25mi to 0.50mi | 0.50mi to 1.00mi | Total |
|---|---|---|---|---|---|---|---|---|
| PRP | Y | PO | 0 | - | - | - | - | 0 |
| SCRD DRYCLEANER | Y | 0.5 | 0 | 0 | 0 | 0 | - | 0 |
| ICIS | Y | PO | 0 | **1** | - | - | - | **1** |
| FED DRYCLEANERS | Y | 0.25 | 0 | 0 | 0 | - | - | 0 |
| DELISTED FED DRY | Y | 0.25 | 0 | 0 | 0 | - | - | 0 |
| FUDS | Y | 1 | 0 | 0 | 0 | 0 | 0 | 0 |
| FORMER NIKE | Y | 1 | 0 | 0 | 0 | 0 | 0 | 0 |
| PIPELINE INCIDENT | Y | PO | 0 | - | - | - | - | 0 |
| MLTS | Y | PO | 0 | - | - | - | - | 0 |
| HIST MLTS | Y | PO | 0 | - | - | - | - | 0 |
| MINES | Y | 0.25 | 0 | 0 | 0 | - | - | 0 |
| SMCRA | Y | 1 | 0 | 0 | 0 | 0 | 0 | 0 |
| MRDS | Y | 1 | 0 | 0 | 0 | 0 | **1** | **1** |
| URANIUM | Y | 1 | 0 | 0 | 0 | 0 | 0 | 0 |
| ALT FUELS | Y | 0.25 | 0 | 0 | 0 | - | - | 0 |
| CONSENT DECREES | Y | 0.25 | 0 | 0 | 0 | - | - | 0 |
| SSTS | Y | 0.25 | 0 | 0 | **1** | - | - | **1** |
| PCB | Y | 0.5 | 0 | 0 | 0 | **1** | - | **1** |
| **State** | | | | | | | | |
| DRYCLEANERS | Y | 0.25 | 0 | 0 | 0 | - | - | 0 |
| DELISTED DRYCLEANERS | Y | 0.25 | 0 | 0 | 0 | - | - | 0 |
| DRYC GRANT | Y | 0.25 | 0 | 0 | 0 | - | - | 0 |
| PFAS | Y | 0.5 | 0 | 0 | 0 | 0 | - | 0 |
| PFAS GW | Y | 0.5 | 0 | 0 | 0 | **1** | - | **1** |
| HWSS CLEANUP | Y | 0.5 | 0 | 0 | 0 | 0 | - | 0 |
| TOXIC PITS | Y | 1 | 0 | 0 | 0 | 0 | 0 | 0 |
| DTSC HWF | Y | 0.5 | 0 | 0 | 0 | 0 | - | 0 |
| INSP COMP ENF | Y | 1 | 0 | **1** | 0 | 0 | 0 | **1** |
| SCH | Y | 1 | 0 | 0 | 0 | 0 | **1** | **1** |
| CHMIRS | Y | PO | 0 | **3** | - | - | - | **3** |
| HIST CHMIRS | Y | PO | 0 | - | - | - | - | 0 |
| HAZNET | Y | PO | **7** | **22** | - | - | - | **29** |
| HIST MANIFEST | Y | PO | **1** | **4** | - | - | - | **5** |
| HW TRANSPORT | Y | 0.125 | 0 | 0 | - | - | - | 0 |
| WASTE TIRE | Y | PO | 0 | - | - | - | - | 0 |

| Database | Searched | Search Radius | Project Property | Within 0.12mi | 0.125mi to 0.25mi | 0.25mi to 0.50mi | 0.50mi to 1.00mi | Total |
|---|---|---|---|---|---|---|---|---|
| MEDICAL WASTE | Y | 0.25 | 0 | 0 | 0 | - | - | 0 |
| HIST CORTESE | Y | 0.5 | 0 | 0 | 0 | 0 | - | 0 |
| CDO/CAO | Y | 0.5 | 0 | 0 | 0 | 0 | - | 0 |
| CERS HAZ | Y | 0.125 | **1** | **21** | - | - | - | **22** |
| DELISTED HAZ | Y | 0.5 | 0 | **3** | **2** | **3** | - | **8** |
| GEOTRACKER | Y | 0.125 | 0 | 0 | - | - | - | 0 |
| MINE | Y | 1 | 0 | 0 | 0 | 0 | 0 | 0 |
| LIEN | Y | PO | 0 | - | - | - | - | 0 |
| WASTE DISCHG | Y | 0.25 | 0 | 0 | 0 | - | - | 0 |
| EMISSIONS | Y | 0.25 | **1** | **32** | **56** | - | - | **89** |
| CDL | Y | 0.125 | 0 | 0 | - | - | - | 0 |
| **Tribal** | ***No Tribal additional environmental record sources available for this State.*** | | | | | | | |
| **County** | | | | | | | | |
| HW ORANGE | Y | 0.125 | **1** | **18** | - | - | - | **19** |
| ***Total:*** | | | ***16*** | ***215*** | ***191*** | ***55*** | ***14*** | ***491*** |

**** PO – Property Only***
**** 'Property and adjoining properties' database search radii are set at 0.25 miles.***

# Executive Summary: Site Report Summary - Project Property

| Map Key | DB | Company/Site Name | Address | Direction | Distance (mi/ft) | Elev Diff (ft) | Page Number |
|---|---|---|---|---|---|---|---|
| 1 | HAZNET | MATRIX SERVICE INC | 500 W COLLINS AVE<br>ORANGE CA 928675510 | NNW | 0.00 / 0.00 | 0 | 99 |
| 1 | HAZNET | Matrix Service Inc | 500 W Collins Ave<br>ORANGE CA 92867 | NNW | 0.00 / 0.00 | 0 | 99 |
| 1 | HAZNET | MATRIX SERVICE | 500 W COLLINS AVE<br>ORANGE CA 928675510 | NNW | 0.00 / 0.00 | 0 | 100 |
| 1 | HAZNET | GERRITS SERVICE | 500 W COLLINS<br>ORANGE CA 926670000 | NNW | 0.00 / 0.00 | 0 | 100 |
| 1 | HAZNET | CALIFORNIA DEISEL & EQUIPMENT INC DBA MATRIX SERVICES INC | 500 W COLLINS AVE<br>ORANGE CA 928675510 | NNW | 0.00 / 0.00 | 0 | 101 |
| 1 | HAZNET | CALIFORNIA DEISEL & EQUIPMENT INC DBA MATRIX SERVICES INC | 500 W COLLINS AVE<br>ORANGE CA 928675510 | NNW | 0.00 / 0.00 | 0 | 101 |
| 1 | HAZNET | PAINT N' PLACE | 500 W COLLINS<br>ORANGE CA 926670000 | NNW | 0.00 / 0.00 | 0 | 106 |
| 1 | HIST MANIFEST | | 500 W COLLINS<br>ORANGE CA 926670000 | NNW | 0.00 / 0.00 | 0 | 107 |
| 1 | HW ORANGE | MATRIX SERVICE | 500 W COLLINS AVE # A<br>ORANGE CA 92867 | NNW | 0.00 / 0.00 | 0 | 110 |
| 1 | ICP ORANGE | PROPERTY LOT | 500 W COLLINS AVE<br>ORANGE CA 92667 | NNW | 0.00 / 0.00 | 0 | 110 |
| 1 | EMISSIONS | PAINT 'N PLACE | 500 W COLLINS AV<br>ORANGE CA 92667 | NNW | 0.00 / 0.00 | 0 | 110 |
| 1 | FINDS/FRS | MATRIX SERVICE INC | 500 W COLLINS AVE<br>ORANGE CA 92867<br>***Registry ID:*** *110070090405* | NNW | 0.00 / 0.00 | 0 | 111 |
| 1 | CERS HAZ | MATRIX SERVICE | 500 W COLLINS AVE # A<br>ORANGE CA 92867 | NNW | 0.00 / 0.00 | 0 | 111 |

| Map Key | DB | Company/Site Name | Address | Direction | Distance (mi/ft) | Elev Diff (ft) | Page Number |
|---|---|---|---|---|---|---|---|
| 1 | RCRA NON GEN | CALIFORNIA DEISEL & EQUIPMENT INC DBA MATRIX SERVICES INC | 500 W COLLINS AVE ORANGE CA 92867-5510<br>**EPA Handler ID:** *CAL000238638* | NNW | 0.00 / 0.00 | 0 | 116 |
| 1 | FINDS/FRS | CALIFORNIA DEISEL & EQUIPMENT INC DBA MATRIX SERVICES INC | 500 W COLLINS AVE ORANGE CA 92867-5510<br>**Registry ID:** *110070453536* | NNW | 0.00 / 0.00 | 0 | 117 |
| 1 | CLEANUP SITES | PROPERTY LOT | 500 W COLLINS AVE ORANGE CA 92667<br>**Status \| Site Facility Type:** *COMPLETED - CASE CLOSED \| CLEANUP PROGRAM SITE* | NNW | 0.00 / 0.00 | 0 | 118 |

# Executive Summary: Site Report Summary - Surrounding Properties

| Map Key | DB | Company/Site Name | Address | Direction | Distance (mi/ft) | Elev Diff (ft) | Page Number |
|---|---|---|---|---|---|---|---|
| 2 | HAZNET | BAPKO METAL FABRICATORS INC | 838 N CYPRESS<br>ORANGE CA 926660000 | ESE | 0.02 / 93.68 | 3 | 119 |
| 2 | HAZNET | BAPKO METAL INC | 838 N CYPRESS ST<br>ORANGE CA 928676608 | ESE | 0.02 / 93.68 | 3 | 120 |
| 2 | HAZNET | 1X BAPCO METAL FABRICATORS INC | 838 NO. CYPRESS<br>ORANGE CA 926660000 | ESE | 0.02 / 93.68 | 3 | 122 |
| 2 | EMISSIONS | BAPCO METAL FABRICATORS INC | 838 N. CYPRESS ST.<br>ORANGE CA 92666 | ESE | 0.02 / 93.68 | 3 | 122 |
| 2 | FINDS/FRS | BAPKO METAL INC | 838 N CYPRESS ST<br>ORANGE CA 92867<br>***Registry ID:*** 110070085785 | ESE | 0.02 / 93.68 | 3 | 123 |
| 2 | CERS HAZ | BAPKO METAL INC | 838 N CYPRESS ST<br>ORANGE CA 92867 | ESE | 0.02 / 93.68 | 3 | 124 |
| 2 | CHMIRS | SoCal Gas | 838 N. Cypress St<br>Orange CA 92867<br>***Notified Date:*** 1/27/2018 12:50:00 PM | ESE | 0.02 / 93.68 | 3 | 127 |
| 2 | RCRA NON GEN | BAPKO METAL INC | 838 N CYPRESS ST<br>ORANGE CA 92867-6608<br>***EPA Handler ID:*** CAL000329500 | ESE | 0.02 / 93.68 | 3 | 129 |
| 3 | HAZNET | PUBLIC STORAGE | 623 COLLINS<br>ORANGE CA 92867 | NNW | 0.02 / 93.77 | -2 | 130 |
| 3 | FINDS/FRS | AT&T MOBILITY - COLLINS/GLASSELL (11718) | 623 W COLLINS AVENUE STG UNIT 4001<br>ORANGE CA 92867<br>***Registry ID:*** 110066761659 | NNW | 0.02 / 93.77 | -2 | 131 |
| 3 | CERS HAZ | AT&T Mobility - COLLINS/GLASSELL (USID11718) | 623 W COLLINS AVENUE STG UNIT 4001<br>ORANGE CA 92867 | NNW | 0.02 / 93.77 | -2 | 132 |
| 3 | RCRA NON GEN | NEW CINGULAR WIRELESS PCS LLC | 623 W COLLINS AVE<br>ORANGE CA 92867 | NNW | 0.02 / 93.77 | -2 | 134 |

| Map Key | DB | Company/Site Name | Address | Direction | Distance (mi/ft) | Elev Diff (ft) | Page Number |
|---|---|---|---|---|---|---|---|
| | | | ***EPA Handler ID:*** CAL000448882 | | | | |
| 3 | FINDS/FRS | NEW CINGULAR WIRELESS PCS LLC | 623 W COLLINS AVE<br>ORANGE CA 92867<br>***Registry ID:*** 110070631802 | NNW | 0.02 / 93.77 | -2 | 135 |
| 4 | CHMIRS | Southern California Edison | 430 Collins<br>Orange CA 91770<br>***Notified Date:*** 8/8/200201:39:19 PM | NE | 0.02 / 94.03 | 4 | 135 |
| 4 | HAZNET | STRATOFLIGHT CORP | 430 W COLLINS AVE<br>ORANGE CA 92867 | NE | 0.02 / 94.03 | 4 | 136 |
| 4 | HAZNET | DIRECT EDGE MEDIA | 430 W COLLINS AVE<br>ORANGE CA 928675508 | NE | 0.02 / 94.03 | 4 | 136 |
| 4 | HAZNET | DIRECT EDGE MEDIA | 430 W COLLINS AVE<br>ORANGE CA 928675508 | NE | 0.02 / 94.03 | 4 | 137 |
| 4 | HAZNET | DIRECT EDGE MEDIA | 430 W Collins Ave<br>Orange CA 928675508 | NE | 0.02 / 94.03 | 4 | 138 |
| 4 | HAZNET | SCHULZ PRODUCTS INC | 430 W COLLINS AVE<br>ORANGE CA 928675508 | NE | 0.02 / 94.03 | 4 | 138 |
| 4 | HAZNET | QUALITY ALUMINUM FORGE DIVISION | 430 W COLLINS AVE<br>ORANGE CA 928670000 | NE | 0.02 / 94.03 | 4 | 140 |
| 4 | HIST MANIFEST | | 430 W COLLINS AVE<br>ORANGE CA 928670000 | NE | 0.02 / 94.03 | 4 | 141 |
| 4 | HAZNET | DIRECT EDGE MEDIA | 430 W COLLINS AVE<br>ORANGE CA 92867 | NE | 0.02 / 94.03 | 4 | 141 |
| 4 | HAZNET | DIRECT EDGE MEDIA | 430 W COLLINS AVE<br>ORANGE CA 928675508 | NE | 0.02 / 94.03 | 4 | 142 |
| 4 | CERS HAZ | Microflex Technologies LLC (Orange, CA) | 430 W COLLINS AVE<br>ORANGE CA 92867 | NE | 0.02 / 94.03 | 4 | 142 |
| 4 | RCRA NON GEN | MICROFLEX TECHNOLOGIES LLC | 430 W COLLINS AVE<br>ORANGE CA 92867<br>***EPA Handler ID:*** CAL000439411 | NE | 0.02 / 94.03 | 4 | 144 |

| Map Key | DB | Company/Site Name | Address | Direction | Distance (mi/ft) | Elev Diff (ft) | Page Number |
|---|---|---|---|---|---|---|---|
| 4 | FINDS/FRS | MICROFLEX TECHNOLOGIES LLC | 430 W COLLINS AVE<br>ORANGE CA 92867<br>***Registry ID:*** 110070488563 | NE | 0.02 / 94.03 | 4 | 145 |
| 4 | RCRA NON GEN | MICROFLEX TECHNOLOGIES INC | 430 W COLLINS AVE<br>ORANGE CA 92867<br>***EPA Handler ID:*** CAL000444544 | NE | 0.02 / 94.03 | 4 | 146 |
| 5 | EMISSIONS | DANLY ENGINEERING CO | 794 N CYPRESS ST<br>ORANGE CA 92666 | SE | 0.02 / 95.86 | 1 | 147 |
| 5 | EMISSIONS | DANLY ENGINEERING CO | 794 N. CYPRESS ST.<br>ORANGE CA 92666 | SE | 0.02 / 95.86 | 1 | 148 |
| 5 | RCRA NON GEN | QUALITY ALUMINUM FORGE LLC | 794 N CYPRESS ST<br>ORANGE CA 92867<br>***EPA Handler ID:*** CAL000423801 | SE | 0.02 / 95.86 | 1 | 149 |
| 5 | FINDS/FRS | QUALITY ALUMINUM FORGE LLC | 794 N CYPRESS ST<br>ORANGE CA 92867<br>***Registry ID:*** 110070425212 | SE | 0.02 / 95.86 | 1 | 150 |
| 5 | DELISTED CTNK | Quality Aluminum Forge | 794 N CYPRESS ST<br>ORANGE CA 92867 | SE | 0.02 / 95.86 | 1 | 150 |
| 5 | CERS HAZ | Quality Aluminum Forge | 794 N CYPRESS ST<br>ORANGE CA 92867 | SE | 0.02 / 95.86 | 1 | 151 |
| 6 | ICP ORANGE | MAMCO/QAF MANUFACTURING INC | 814 N CYPRESS ST<br>ORANGE CA 92667 | ESE | 0.02 / 96.39 | 2 | 155 |
| 6 | CLEANUP SITES | MAMCO/QAF MANUFACTURING INC | 814 N CYPRESS ST<br>ORANGE CA 92667<br>***Status \| Site Facility Type:*** COMPLETED - CASE CLOSED \| CLEANUP PROGRAM SITE | ESE | 0.02 / 96.39 | 2 | 155 |
| 7 | FINDS/FRS | QUALITY ALUMINUM FORGE LLC | 820 N CYPRESS ST<br>ORANGE CA 92867<br>***Registry ID:*** 110000480202 | SE | 0.02 / 96.89 | 1 | 156 |
| 7 | AST ORANGE | QUALITY ALUMINUM FORGE LLC | 820 N CYPRESS ST<br>ORANGE CA 92867<br>***Facility ID:*** FA0059197 | SE | 0.02 / 96.89 | 1 | 156 |
| 7 | LUST | QUALITY ALUMINUM FORGE, INC. | 820 N CYPRESS ST<br>ORANGE CA 92667<br>***Global ID \| Status \| Status Date:*** T0605900249 \| COMPLETED - CASE CLOSED \| 1988-04-07 00:00:00 | SE | 0.02 / 96.89 | 1 | 156 |

| Map Key | DB | Company/Site Name | Address | Direction | Distance (mi/ft) | Elev Diff (ft) | Page Number |
|---|---|---|---|---|---|---|---|
| 7 | AST | | 820 N CYPRESS ST<br>ORANGE CA 92867 | SE | 0.02 / 96.89 | 1 | 159 |
| 7 | ENVIROSTOR | QUALITY ALUMINUM FORGE - ORANGE | 820 N. CYPRESS STREET<br>ORANGE CA 92867<br>***Estor/EPA ID | Cleanup Status:*** 71002792 \| ACTIVE AS OF 11/7/2019 | SE | 0.02 / 96.89 | 1 | 159 |
| 7 | HAZNET | QUALITY ALUMINUM FORGE DIVISION OF GEL INDUSTRIES | 820 N CYPRESS ST<br>ORANGE CA 928676616 | SE | 0.02 / 96.89 | 1 | 160 |
| 7 | HAZNET | NEUVANT FORGED PRODUCTS DIVISION | 820 N CYPRESS ST<br>ORANGE CA 928676608 | SE | 0.02 / 96.89 | 1 | 168 |
| 7 | HAZNET | QUALITY ALUMINUM FORGE LLC | 820 N CYPRESS ST<br>ORANGE CA 92867 | SE | 0.02 / 96.89 | 1 | 172 |
| 7 | HAZNET | QUALITY ALUMINUM FORGE | 820 NO. CYPRESS ST.<br>ORANGE CA 926670000 | SE | 0.02 / 96.89 | 1 | 176 |
| 7 | HAZNET | QUALITY ALUMINUM FORGE DIVISION | 820 N CYPRESS<br>ORANGE CA 926670000 | SE | 0.02 / 96.89 | 1 | 177 |
| 7 | HIST MANIFEST | | 820 NO. CYPRESS ST.<br>ORANGE CA 926670000 | SE | 0.02 / 96.89 | 1 | 186 |
| 7 | HIST MANIFEST | | 820 N CYPRESS<br>ORANGE CA 926670000 | SE | 0.02 / 96.89 | 1 | 189 |
| 7 | ICIS | NEUVANT AEROSPACE CORP. FORGED PROD DIV | 820 N CYPRESS ST<br>ORANGE CA 92867<br>***Registry ID:*** 110000480202 | SE | 0.02 / 96.89 | 1 | 199 |
| 7 | HW ORANGE | QUALITY ALUMINUM FORGE LLC | 820 N CYPRESS ST<br>ORANGE CA 92867 | SE | 0.02 / 96.89 | 1 | 199 |
| 7 | EMISSIONS | QUALITY ALUMINUM FORGE A DIV OF GEL IND | 820 N CYPRESS ST<br>ORANGE CA 92867 | SE | 0.02 / 96.89 | 1 | 199 |
| 7 | EMISSIONS | QUALITY ALUMINUM FORGE INC | 820 N CYPRESS ST<br>ORANGE CA 90813 | SE | 0.02 / 96.89 | 1 | 200 |

| Map Key | DB | Company/Site Name | Address | Direction | Distance (mi/ft) | Elev Diff (ft) | Page Number |
|---|---|---|---|---|---|---|---|
| 7 | EMISSIONS | NEUVANT AEROSPACE CORP.FORGED PROD. DIV. | 820 N CYPRESS ST<br>ORANGE CA 90813 | SE | 0.02 / 96.89 | 1 | 203 |
| 7 | CERS TANK | Quality Aluminum Forge LLC | 820 N CYPRESS ST<br>ORANGE CA 92867<br>***Site ID:*** 366240 | SE | 0.02 / 96.89 | 1 | 204 |
| 7 | RCRA NON GEN | QUALITY ALUMINUM FORGE LLC | 820 N CYPRESS ST<br>ORANGE CA 92867<br>***EPA Handler ID:*** CAL000370850 | SE | 0.02 / 96.89 | 1 | 225 |
| 7 | CHMIRS | Quality Aluminum Forge | 820N Cypress Street<br>Orange CA 92867<br>***Notified Date:*** 12/26/2018 2:18:00 PM | SE | 0.02 / 96.89 | 1 | 226 |
| 7 | ICP ORANGE | QAF PRESS DEPARTMENT/METROLINK ROW | 820 N CYPRESS ST<br>ORANGE CA 92867 | SE | 0.02 / 96.89 | 1 | 227 |
| 7 | TRIS | NEUVANT FORGED PRODUCTS DIVISION | 820 N CYPRESS STREET<br>ORANGE CA 92867 | SE | 0.02 / 96.89 | 1 | 228 |
| 7 | RCRA TSD | QUALITY ALUMINUM FORGE | 820 NORTH CYPRESS STREET<br>ORANGE CA 92667-0000<br>***EPA Handler ID:*** CAD981389505 | SE | 0.02 / 96.89 | 1 | 235 |
| 7 | RCRA NON GEN | QUALITY ALUMINUM FORGE | 820 NORTH CYPRESS STREET<br>ORANGE CA 92667-0000<br>***EPA Handler ID:*** CAD981389505 | SE | 0.02 / 96.89 | 1 | 237 |
| 7 | AST SWRCB | QUALITY ALUMINUM FORGE DIV. | 820 N. CYPRESS ST.<br>ORANGE CA 92867 | SE | 0.02 / 96.89 | 1 | 238 |
| 7 | CLEANUP SITES | QAF PRESS DEPARTMENT/METROLINK ROW | 820 N CYPRESS ST<br>ORANGE CA 92867<br>***Status \| Site Facility Type:*** OPEN - REMEDIATION \| CLEANUP PROGRAM SITE | SE | 0.02 / 96.89 | 1 | 238 |
| 8 | FINDS/FRS | CALIFORNIA GASKET AND RUBBER CORP | 533 W COLLINS AVE<br>ORANGE CA 92867<br>***Registry ID:*** 110002865588 | N | 0.02 / 98.97 | 0 | 239 |
| 8 | HAZNET | ANDY GUMP INC | 533 W COLLINS AVE STE A<br>ORANGE CA 928675578 | N | 0.02 / 98.97 | 0 | 239 |

| Map Key | DB | Company/Site Name | Address | Direction | Distance (mi/ft) | Elev Diff (ft) | Page Number |
|---|---|---|---|---|---|---|---|
| 8 | HAZNET | TOYOTA OF ORANGE BODY SHOP INC | 533 WEST COLLINS ORANGE CA 926670000 | N | 0.02 / 98.97 | 0 | 240 |
| 8 | HAZNET | AMERICAS COLLISION CENTER | 533 W COLLINS AVE ORANGE CA 92867 | N | 0.02 / 98.97 | 0 | 240 |
| 8 | HAZNET | MT COLLISION CENTERS INC DBA AMERICA'S COLLISION CENTER | 533 W COLLINS AVE ORANGE CA 92867 | N | 0.02 / 98.97 | 0 | 242 |
| 8 | HAZNET | CALIFORNIA GASKET AND RUBBER CORPORATION | 533 W COLLINS AVE ORANGE CA 928675577 | N | 0.02 / 98.97 | 0 | 243 |
| 8 | HIST MANIFEST | | 533 W COLLINS AVE ORANGE CA 928675577 | N | 0.02 / 98.97 | 0 | 247 |
| 8 | HW ORANGE | CALIFORNIA GASKET & RUBBER CORP | 533 W COLLINS AVE ORANGE CA 92867 | N | 0.02 / 98.97 | 0 | 247 |
| 8 | EMISSIONS | TOYOTA OF ORANGE BODY SHOP INC | 533 W COLLINS AVENUE ORANGE CA 92667 | N | 0.02 / 98.97 | 0 | 248 |
| 8 | EMISSIONS | M2 COLLISION CENTERS | 533 W COLLINS AVE ORANGE CA 92667 | N | 0.02 / 98.97 | 0 | 249 |
| 8 | EMISSIONS | M V PLASTICS INC | 533 W COLLINS AVE ORANGE CA 92667 | N | 0.02 / 98.97 | 0 | 250 |
| 8 | CERS HAZ | CALIFORNIA GASKET & RUBBER CORP | 533 W COLLINS AVE ORANGE CA 92867 | N | 0.02 / 98.97 | 0 | 250 |
| 8 | TRIS | CALIFORNIA GASKET AND RUBBER CORP | 533 W COLLINS AVE ORANGE CA 92867 | N | 0.02 / 98.97 | 0 | 254 |
| 8 | RCRA SQG | CALIFORNIA GASKET AND RUBBER CORP | 533 W COLLINS AVE ORANGE CA 92867<br>***EPA Handler ID:*** CAD983614132 | N | 0.02 / 98.97 | 0 | 255 |
| 9 | RCRA SQG | SUN MANUFACTURING INC | 767 N HARITON ST ORANGE CA 92868 | SSE | 0.04 / 197.55 | -2 | 256 |

| Map Key | DB | Company/Site Name | Address | Direction | Distance (mi/ft) | Elev Diff (ft) | Page Number |
|---|---|---|---|---|---|---|---|
| | | | ***EPA Handler ID:*** CAD982416091 | | | | |
| 9 | HW ORANGE | OLD TOWN FIBERGLASS INC | 767 N HARITON ORANGE CA 92868 | SSE | 0.04 / 197.55 | -2 | 257 |
| 9 | ICP ORANGE | SUN MANUFACTURING INCORPORATED | 767 N HARITON ST ORANGE CA 92668 | SSE | 0.04 / 197.55 | -2 | 258 |
| 9 | EMISSIONS | TROPICAL AUTO BODY INC | 767 HARITON ST ORANGE CA 92868 | SSE | 0.04 / 197.55 | -2 | 258 |
| 9 | EMISSIONS | OLD TOWN FIBERGLASS DBA FIBERGLASS FABRI | 767 HARITON ST ORANGE CA 92868 | SSE | 0.04 / 197.55 | -2 | 259 |
| 9 | RCRA NON GEN | DBA FIBERGLASS FABRICATORS | 767 N HARITON ST ORANGE CA 92868-1313 | SSE | 0.04 / 197.55 | -2 | 260 |
| | | | ***EPA Handler ID:*** CAL000389401 | | | | |
| 9 | CLEANUP SITES | SUN MANUFACTURING INCORPORATED | 767 N HARITON ST ORANGE CA 92668 | SSE | 0.04 / 197.55 | -2 | 261 |
| | | | ***Status \| Site Facility Type:*** COMPLETED - CASE CLOSED \| CLEANUP PROGRAM SITE | | | | |
| 10 | AST ORANGE | COMMERCIAL METAL FORMING | 341 W COLLINS AVE ORANGE CA 92867 | NE | 0.05 / 254.71 | 4 | 262 |
| | | | ***Facility ID:*** FA0025372 | | | | |
| 10 | AST | | 341 W COLLINS AVE ORANGE CA 92867 | NE | 0.05 / 254.71 | 4 | 262 |
| 10 | HW ORANGE | COMMERCIAL METAL FORMING | 341 W COLLINS AVE ORANGE CA 92867 | NE | 0.05 / 254.71 | 4 | 262 |
| 10 | ICP ORANGE | ORANGE COUNTY METAL WORKS | 341 W COLLINS AVE ORANGE CA 92867 | NE | 0.05 / 254.71 | 4 | 262 |
| 10 | ICP ORANGE | ORANGE COUNTY METAL WORKS | 341 W COLLINS AVE ORANGE CA 92667 | NE | 0.05 / 254.71 | 4 | 262 |
| 10 | CERS TANK | COMMERCIAL METAL FORMING | 341 W COLLINS AVE ORANGE CA 92867 | NE | 0.05 / 254.71 | 4 | 262 |
| | | | ***Site ID:*** 21104 | | | | |
| 10 | RCRA NON GEN | COMMERCIAL METAL FORMING | 341 W COLLINS AVE ORANGE CA 92867-5598 | NE | 0.05 / 254.71 | 4 | 281 |

| Map Key | DB | Company/Site Name | Address | Direction | Distance (mi/ft) | Elev Diff (ft) | Page Number |
|---|---|---|---|---|---|---|---|
| | | | ***EPA Handler ID:*** CAL000232077 | | | | |
| 10 | RCRA NON GEN | STAR MANUFACTURING, LLC | 341 W COLLINS AVE ORANGE CA 92867 | NE | 0.05 / 254.71 | 4 | 282 |
| | | | ***EPA Handler ID:*** CAL000441155 | | | | |
| 10 | CLEANUP SITES | ORANGE COUNTY METAL WORKS | 341 W COLLINS AVE ORANGE CA 92667 | NE | 0.05 / 254.71 | 4 | 283 |
| | | | ***Status \| Site Facility Type:*** COMPLETED - CASE CLOSED \| CLEANUP PROGRAM SITE | | | | |
| 11 | CERS HAZ | ACS HYDRAULICS | 756 N HARITON ST ORANGE CA 92868 | S | 0.05 / 255.27 | -5 | 284 |
| 11 | RCRA SQG | ACS HYDRAULIC INC | 756 N HARITION ST ORANGE CA 92868 | S | 0.05 / 255.27 | -5 | 287 |
| | | | ***EPA Handler ID:*** CAD981978422 | | | | |
| 12 | HW ORANGE | COLLINS AUTO CARE | 641 W COLLINS AVE ORANGE CA 92867 | NW | 0.05 / 276.63 | -7 | 288 |
| 12 | CERS HAZ | COLLINS AUTO CARE | 641 W COLLINS AVE ORANGE CA 92867 | NW | 0.05 / 276.63 | -7 | 288 |
| 12 | RCRA NON GEN | COLLINS AUTO CARE | 641 W COLLINS AVE ORANGE CA 92867-5511 | NW | 0.05 / 276.63 | -7 | 292 |
| | | | ***EPA Handler ID:*** CAL000175453 | | | | |
| 13 | HW ORANGE | LBS AUTO & TRUCK REPAIR | 890 N CYPRESS ST ORANGE CA 92867 | ENE | 0.06 / 329.16 | 5 | 293 |
| 14 | HW ORANGE | OC PIT STOP AUTO REPAIR | 886 N CYPRESS ST ORANGE CA 92867 | ENE | 0.06 / 329.22 | 6 | 293 |
| 15 | CERS HAZ | Circle City Cabinets | 855 N CYPRESS ST ORANGE CA 92867 | E | 0.07 / 349.08 | 4 | 294 |
| 16 | DELISTED TNK | O.U.S.D. MAINT. FACILITY | 726 WEST COLUNS Orange CA 92667 | WNW | 0.07 / 376.58 | -9 | 296 |
| 16 | CLEANUP SITES | ORANGE UNIFIED SCHOOL DISTRICT | 726 W COLLINS AVE ORANGE CA 92867 | WNW | 0.07 / 376.58 | -9 | 296 |
| | | | ***Status \| Site Facility Type:*** COMPLETED - CASE CLOSED \| CLEANUP PROGRAM SITE | | | | |
| 16 | HHSS | ORANGE UNIFIED SCHOOL DISTRICT | 726 W. COLLINS ORANGE CA 92667 | WNW | 0.07 / 376.58 | -9 | 298 |

| Map Key | DB | Company/Site Name | Address | Direction | Distance (mi/ft) | Elev Diff (ft) | Page Number |
|---|---|---|---|---|---|---|---|
| 16 | ICP ORANGE | ORANGE UNIFIED SCHOOL DISTRICT | 726 W COLLINS AVE<br>ORANGE CA 92867 | WNW | 0.07 / 376.58 | -9 | 298 |
| 16 | UST | ORANGE UNIFIED SCHOOL DISTRICT | 726 W COLLINS AVE AVE<br>ORANGE CA 92867<br>***Facility ID:*** FA0027833 | WNW | 0.07 / 376.58 | -9 | 298 |
| 16 | CERS TANK | ORANGE UNIFIED SCHOOL DISTRICT | 726 W COLLINS AVE AVE<br>ORANGE CA 92867<br>***Site ID:*** 408973 | WNW | 0.07 / 376.58 | -9 | 298 |
| 16 | HIST TANK | ORANGE UNIFIED SCHOOL DISTRICT | 726 W. COLLINS<br>ORANGE CA | WNW | 0.07 / 376.58 | -9 | 307 |
| 16 | RCRA NON GEN | ORANGE UNIFIED SCHOOL DISTRICT | 726 W COLLINS AVE<br>ORANGE CA 92867<br>***EPA Handler ID:*** CAC003021380 | WNW | 0.07 / 376.58 | -9 | 307 |
| 16 | RCRA SQG | ORANGE UNIFIED DIST MAINT FAC | 726 W COLLINS AVE<br>ORANGE CA 92866<br>***EPA Handler ID:*** CAD983592924 | WNW | 0.07 / 376.58 | -9 | 308 |
| 16 | UST SWEEPS | ORANGE UNIFIED SCHOOL DISTRICT | 726 W COLLINS<br>ORANGE CA<br>***C C \| Status:*** A30-030-800035 \| ACTIVE<br>***Tank ID:*** 000005, 000012, 000001, 000002, 000010, 000003, 000008, 000004, 000006, 000009 | WNW | 0.07 / 376.58 | -9 | 309 |
| 16 | CLEANUP SITES | ORANGE UNIFIED SCHOOL DISTRICT | 726 W COLLINS AVE<br>ORANGE CA 92867<br>***Status \| Site Facility Type:*** COMPLETED - CASE CLOSED \| CLEANUP PROGRAM SITE | WNW | 0.07 / 376.58 | -9 | 311 |
| 17 | RCRA SQG | OSTERKAMP TRUCKING INC | 764 N CYPRESS ST<br>ORANGE CA 92867<br>***EPA Handler ID:*** CAD981576002 | SE | 0.07 / 384.88 | 1 | 312 |
| 17 | HHSS | OSTERKAMP TRUCKING INC | 764 NO. CYPRESS<br>ORANGE CA 92667 | SE | 0.07 / 384.88 | 1 | 313 |
| 17 | HIST TANK | OSTERKAMP TRUCKIN, INC. | 764 NO. CYPRESS<br>ORANGE CA | SE | 0.07 / 384.88 | 1 | 314 |
| 18 | RCRA TSD | SHIPLEY COMPANY LLC | 642 WEST NICOLAS ROAD<br>ORANGE CA 92868<br>***EPA Handler ID:*** CAD001968361 | SW | 0.07 / 394.76 | -7 | 314 |
| 18 | RCRA SQG | SHIPLEY COMPANY LLC | 642 WEST NICOLAS ROAD<br>ORANGE CA 92868 | SW | 0.07 / 394.76 | -7 | 328 |

| Map Key | DB | Company/Site Name | Address | Direction | Distance (mi/ft) | Elev Diff (ft) | Page Number |
|---|---|---|---|---|---|---|---|
| | | | ***EPA Handler ID:*** CAD001968361 | | | | |
| 18 | INSP<br>COMP ENF | SHIPLEY COMPANY LLC | 642 W NICOLAS AVE<br>ORANGE CA 92668 | SW | 0.07 /<br>394.76 | -7 | 343 |
| 18 | ENVIROSTOR | SHIPLEY COMPANY LLC | 642 W NICOLAS AVE<br>ORANGE CA 92668<br>***Estor/EPA ID | Cleanup Status:*** 3000990 \| | SW | 0.07 /<br>394.76 | -7 | 344 |
| 18 | HWP | SHIPLEY COMPANY LLC | 642 W NICOLAS AVE<br>ORANGE CA 92668<br>***Estor/EPA ID:*** 3000990 | SW | 0.07 /<br>394.76 | -7 | 344 |
| 18 | HHSS | LEARONAL | 642 W. NICOLAS AVENUE<br>ORANGE CA 92668 | SW | 0.07 /<br>394.76 | -7 | 345 |
| 18 | EMISSIONS | LEA RONAL INC | 642 W NICOLAS AVE<br>ORANGE CA 92668 | SW | 0.07 /<br>394.76 | -7 | 345 |
| 18 | EMISSIONS | ALLIED MODULAR<br>BUSINESS SYSTEMS | 642 W NICOLAS<br>ORANGE CA 92868 | SW | 0.07 /<br>394.76 | -7 | 345 |
| 18 | EMISSIONS | LEA RONAL INC | 642 W NICOLAS AV<br>ORANGE CA 92668 | SW | 0.07 /<br>394.76 | -7 | 346 |
| 18 | HIST<br>TANK | LEARONAL | 642 W. NICOLAS AVE<br>ORANGE CA | SW | 0.07 /<br>394.76 | -7 | 349 |
| 18 | CERS<br>HAZ | SHIPLEY COMPANY LLC | 642 W NICOLAS AVE<br>ORANGE CA 926680000 | SW | 0.07 /<br>394.76 | -7 | 349 |
| 19 | RCRA<br>SQG | D & H SERVICE AKA<br>COKER TRUCK REPAIR | 921 N PARKER<br>ORANGE CA 92867<br>***EPA Handler ID:*** CAD982009961 | NW | 0.08 /<br>408.83 | -7 | 350 |
| 19 | HW<br>ORANGE | GREGS ORANGE AUTO | 921 N PARKER ST<br>ORANGE CA 92867 | NW | 0.08 /<br>408.83 | -7 | 351 |
| 19 | CERS<br>HAZ | GREGS ORANGE AUTO | 921 N PARKER ST<br>ORANGE CA 92867 | NW | 0.08 /<br>408.83 | -7 | 351 |
| 19 | RCRA<br>NON GEN | GREG'S ORANGE AUTO | 921 N PARKER<br>ORANGE CA 92667-0000<br>***EPA Handler ID:*** CAL921494362 | NW | 0.08 /<br>408.83 | -7 | 355 |

| Map Key | DB | Company/Site Name | Address | Direction | Distance (mi/ft) | Elev Diff (ft) | Page Number |
|---|---|---|---|---|---|---|---|
| 20 | CERS HAZ | Ultimate Sheet Metal LLC | 835 N CYPRESS ST<br>ORANGE CA 92867 | E | 0.08 / 414.54 | 4 | 356 |
| 21 | HW ORANGE | ARS RESCUE ROOTER | 740 N HARITON St<br>ORANGE CA 92868 | S | 0.08 / 417.55 | -7 | 359 |
| 21 | CERS HAZ | ARS RESCUE ROOTER | 740 N HARITON ST<br>ORANGE CA 92868 | S | 0.08 / 417.55 | -7 | 359 |
| 22 | RCRA NON GEN | CARQUEST AUTO PARTS #7921 | 340 W COLLINS AVE<br>ORANGE CA 92867<br>***EPA Handler ID:*** CAL000403013 | ENE | 0.08 / 439.84 | 6 | 362 |
| 22 | RCRA SQG | CARQUEST AUTO PARTS #7921 | 340 W COLLINS AVE<br>ORANGE CA 92867<br>***EPA Handler ID:*** CAP000304196 | ENE | 0.08 / 439.84 | 6 | 363 |
| 23 | RCRA SQG | BFP PRINT COMMUNICATIONS | 726 W NICOLAS<br>ORANGE CA 92868<br>***EPA Handler ID:*** CAD981631880 | SW | 0.09 / 475.80 | -10 | 365 |
| 23 | EMISSIONS | JACO PRINTING CORP, BUSINESS F | 726 W NICOLAS AV<br>ORANGE CA 92668 | SW | 0.09 / 475.80 | -10 | 367 |
| 23 | EMISSIONS | JACO PRINTING CORP, BUSINESS F | 726 W NICOLAS AVE<br>ORANGE CA 92668 | SW | 0.09 / 475.80 | -10 | 369 |
| 24 | RCRA NON GEN | JUGGERNAUT TACTICAL | 931 N PARKER ST<br>ORANGE CA 92867<br>***EPA Handler ID:*** CAL000427423 | NW | 0.09 / 477.32 | -6 | 370 |
| 25 | CERS HAZ | Aquatrends | 723 N HARITON ST<br>ORANGE CA 92868 | S | 0.10 / 503.14 | -2 | 371 |
| 26 | CERCLIS | ORANGE COUNTY PLATING CO | 940-950 N PARKER ST<br>ORANGE CA 92667<br>***Site EPA ID:*** CAD058230582 | NW | 0.10 / 523.78 | -6 | 373 |
| 26 | CERCLIS NFRAP | ORANGE COUNTY PLATING CO | 940-950 N PARKER ST<br>ORANGE CA 92667<br>***Site EPA ID:*** CAD058230582 | NW | 0.10 / 523.78 | -6 | 374 |
| 26 | CLEANUP SITES | ORANGE COUNTY PLATING CO. | 940 NORTH PARKER STREET<br>ORANGE CA<br>***Status \| Site Facility Type:*** COMPLETED - CASE CLOSED \| CLEANUP PROGRAM SITE | NW | 0.10 / 523.78 | -6 | 375 |

| Map Key | DB | Company/Site Name | Address | Direction | Distance (mi/ft) | Elev Diff (ft) | Page Number |
|---|---|---|---|---|---|---|---|
| 26 | ENVIROSTOR | ORANGE COUNTY PLATING CO., INC. | 940 N. PARKER STREET<br>ORANGE CA 92667 | NW | 0.10 / 523.78 | -6 | 377 |
| | | | ***Estor/EPA ID | Cleanup Status:*** 71002484 \| INACTIVE - NEEDS EVALUATION AS OF | | | |
| 26 | ENVIROSTOR | ORANGE COUNTY PLATING COMPANY | 940 NORTH PARKER STREET<br>ORANGE CA 92667 | NW | 0.10 / 523.78 | -6 | 377 |
| | | | ***Estor/EPA ID | Cleanup Status:*** 30340043 \| REFER: RCRA AS OF 3/10/1989 | | | |
| 26 | SEMS ARCHIVE | ORANGE COUNTY PLATING CO | 940-950 N PARKER ST<br>ORANGE CA 92667 | NW | 0.10 / 523.78 | -6 | 378 |
| | | | ***EPA ID:*** CAD058230582 | | | | |
| 26 | ICP ORANGE | ORANGE COUNTY PLATING CO INC | 940 N PARKER ST<br>ORANGE CA 92667 | NW | 0.10 / 523.78 | -6 | 379 |
| 26 | EMISSIONS | OR. CO. PLATING CO INC | 960 NPARKER ST.<br>ORANGE CA 92667 | NW | 0.10 / 523.78 | -6 | 379 |
| 26 | EMISSIONS | OR. CO. PLATING CO INC, POWDER | 960 N. PARKER ST.<br>ORANGE CA 92667 | NW | 0.10 / 523.78 | -6 | 385 |
| 26 | EMISSIONS | 30. CO. PLATING CO INC | 940-70 N PARKER ST<br>30ANGE CA 92867 | NW | 0.10 / 523.78 | -6 | 386 |
| 26 | EMISSIONS | OR. CO. PLATING CO INC | 940-70 N PARKER ST<br>ORANGE CA 92667 | NW | 0.10 / 523.78 | -6 | 386 |
| 26 | DELISTED HAZ | ORANGE COUNTY PLATING CO | 960 N PARKER ST<br>ORANGE CA 92867 | NW | 0.10 / 523.78 | -6 | 387 |
| 26 | EMISSIONS | OR. CO. PLATING CO INC | 940-70 N PARKER ST<br>ORANGE CA 92867 | NW | 0.10 / 523.78 | -6 | 387 |
| 26 | CALSITES | ORANGE COUNTY PLATING COMPANY | 940 NORTH PARKER STREET<br>ORANGE CA 92667 | NW | 0.10 / 523.78 | -6 | 387 |
| 26 | CLEANUP SITES | ORANGE COUNTY PLATING CO INC | 940 N PARKER ST<br>ORANGE CA 92667 | NW | 0.10 / 523.78 | -6 | 388 |
| | | | ***Status | Site Facility Type:*** COMPLETED - CASE CLOSED \| CLEANUP PROGRAM SITE | | | |
| 27 | HW ORANGE | FASTRANS TRANSMISSIONS | 773 N CYPRESS ST STE 3<br>ORANGE CA 92867 | SE | 0.10 / 536.10 | 4 | 389 |

| Map Key | DB | Company/Site Name | Address | Direction | Distance (mi/ft) | Elev Diff (ft) | Page Number |
|---|---|---|---|---|---|---|---|
| 27 | CERS HAZ | FASTRANS TRANSMISSIONS | 773 N CYPRESS ST STE 3 ORANGE CA 92867 | SE | 0.10 / 536.10 | 4 | 389 |
| 28 | RCRA NON GEN | EL CAMINO ASPHALT PAVING CORP | 784 N LEMON ST ORANGE CA 92867-6614 | ESE | 0.10 / 548.51 | 4 | 392 |
| | | | ***EPA Handler ID:*** CAL000333888 | | | | |
| 29 | EMISSIONS | THE SHIRT FACTORY | 300 W COLLINS AV ORANGE CA 92667 | ENE | 0.11 / 565.99 | 8 | 393 |
| 30 | HW ORANGE | KING AUTO CLINIC | 850 N LEMON ST ORANGE CA 92867 | E | 0.11 / 566.54 | 9 | 394 |
| 30 | CERS HAZ | BOSS OF THE ROAD INC | 850 N LEMON ST ORANGE CA 92867 | E | 0.11 / 566.54 | 9 | 394 |
| 31 | RCRA SQG | WEST COAST CORVETTE PAINT & BODY | 625 W ANGUS AVE ORANGE CA 92865 | SSW | 0.11 / 574.28 | -5 | 398 |
| | | | ***EPA Handler ID:*** CAD982010357 | | | | |
| 31 | EMISSIONS | WEST COAST CORVETTE, CRAIG CHA | 625 ANGUS ST ORANGE CA 92668 | SSW | 0.11 / 574.28 | -5 | 399 |
| 31 | EMISSIONS | WEST COAST CORVETTE, CRAIG CHA | 625 ANGUS ST ORANGE CA | SSW | 0.11 / 574.28 | -5 | 400 |
| 32 | RCRA SQG | CARCO INC | 810 N LEMON ST ORANGE CA 92867 | ESE | 0.11 / 574.96 | 5 | 400 |
| | | | ***EPA Handler ID:*** CAD982003105 | | | | |
| 32 | ENVIROSTOR | QUALITY ALUMINUM FORGE | 810 N LEMON ST ORANGE CA 92867 | ESE | 0.11 / 574.96 | 5 | 401 |
| | | | ***Estor/EPA ID \| Cleanup Status:*** 71003797 \| INACTIVE - NEEDS EVALUATION AS OF | | | | |
| 32 | DELISTED HAZ | Quality Aluminum Forge | 825 N CYPRESS ST ORANGE CA 92867 | ESE | 0.11 / 574.96 | 5 | 402 |
| 32 | RCRA NON GEN | QUALITY ALUMINUM FORGE LLC | 810 N LEMON ST ORANGE CA 92867 | ESE | 0.11 / 574.96 | 5 | 402 |
| | | | ***EPA Handler ID:*** CAL000370849 | | | | |
| 32 | RCRA NON GEN | BAPKO METAL INC | 815 N CYPRESS ST ORANGE CA 92867 | ESE | 0.11 / 574.96 | 5 | 403 |
| | | | ***EPA Handler ID:*** CAL000434877 | | | | |

| Map Key | DB | Company/Site Name | Address | Direction | Distance (mi/ft) | Elev Diff (ft) | Page Number |
|---|---|---|---|---|---|---|---|
| 32 | HW<br>ORANGE | BAPKO METAL INC | 815 N CYPRESS St<br>ORANGE CA 92867 | ESE | 0.11 /<br>574.96 | 5 | 404 |
| 33 | RCRA<br>NON GEN | OLIVER PENDERGRASS | 832 N LEMON ST.<br>ORANGE CA 92867<br>***EPA Handler ID:*** CAC003081706 | E | 0.11 /<br>579.99 | 9 | 404 |
| 34 | DELISTED<br>HAZ | G & M Auto Care | 800 W BARKLEY AVE STE W<br>ORANGE CA 92868 | W | 0.11 /<br>580.02 | -11 | 405 |
| 35 | HW<br>ORANGE | TECHNOLOGY AUTO<br>COLLISION | 770 N LEMON ST<br>ORANGE CA 92867 | ESE | 0.11 /<br>582.43 | 5 | 405 |
| 35 | EMISSIONS | TECHNOLOGY AUTO<br>COLLISION | 770 N LEMON ST<br>ORANGE CA 92867 | ESE | 0.11 /<br>582.43 | 5 | 405 |
| 35 | EMISSIONS | HASE AUTO BODY | 770 N LEMON<br>ORANGE CA 92667 | ESE | 0.11 /<br>582.43 | 5 | 406 |
| 35 | CERS<br>HAZ | TECHNOLOGY AUTO<br>COLLISION | 770 N LEMON ST<br>ORANGE CA 92867 | ESE | 0.11 /<br>582.43 | 5 | 407 |
| 35 | RCRA<br>NON GEN | TECHNOLOGY AUTO<br>COLLISION | 770 N LEMON ST<br>ORANGE CA 92867<br>***EPA Handler ID:*** CAL000301249 | ESE | 0.11 /<br>582.43 | 5 | 412 |
| 36 | RCRA<br>LQG | DUNHAM METAL<br>PROCESSING | 936 N. PARKER ST.<br>ORANGE CA 92857<br>***EPA Handler ID:*** CAL000040097 | NW | 0.11 /<br>585.30 | -5 | 413 |
| 36 | RCRA<br>LQG | DUNHAM METAL<br>PROCESSING | 936 N. PARKER STREET<br>ORANGE CA 92867-0000<br>***EPA Handler ID:*** CAD009631045 | NW | 0.11 /<br>585.30 | -5 | 415 |
| 36 | ENVIROSTOR | DUNHAM METAL<br>PROCESSING | 936 N. PARKER STREET<br>ORANGE CA 92667<br>***Estor/EPA ID \| Cleanup Status:*** 71003237 \| INACTIVE - NEEDS EVALUATION AS OF | NW | 0.11 /<br>585.30 | -5 | 422 |
| 36 | ENVIROSTOR | DUNHAM METAL<br>PROCESSING | 936 NORTH PARKER<br>ORANGE CA 92665<br>***Estor/EPA ID \| Cleanup Status:*** 30340008 \| INACTIVE - NEEDS EVALUATION AS OF 10/2/2018 | NW | 0.11 /<br>585.30 | -5 | 422 |
| 36 | ICP<br>ORANGE | DUNHAM METAL &<br>PROCESSING | 936 N PARKER ST<br>ORANGE CA 92667 | NW | 0.11 /<br>585.30 | -5 | 423 |

| Map Key | DB | Company/Site Name | Address | Direction | Distance (mi/ft) | Elev Diff (ft) | Page Number |
|---|---|---|---|---|---|---|---|
| 36 | EMISSIONS | DUNHAM METAL PROCESSING, CHUCK | 930 N. PARKER ST. ORANGE CA 92667 | NW | 0.11 / 585.30 | -5 | 424 |
| 36 | EMISSIONS | DUNHAM METAL PROCESSING, CHUCK DUNHAM | 930-940 N PARKER ST ORANGE CA 92867 | NW | 0.11 / 585.30 | -5 | 424 |
| 36 | CERS HAZ | DUNHAM METAL PROCESSING | 936 N PARKER ST ORANGE CA 92867 | NW | 0.11 / 585.30 | -5 | 425 |
| 36 | CALSITES | DUNHAM METAL PROCESSING | 936 NORTH PARKER ORANGE CA 92665 | NW | 0.11 / 585.30 | -5 | 449 |
| 36 | CLEANUP SITES | DUNHAM METAL & PROCESSING | 936 N PARKER ST ORANGE CA 92667 | NW | 0.11 / 585.30 | -5 | 450 |
| | | | ***Status | Site Facility Type:*** COMPLETED - CASE CLOSED \| CLEANUP PROGRAM SITE | | | |
| 37 | HW ORANGE | BROOKS AUTO COLLISION REPAIR | 735 W COLLINS AVE ORANGE CA 92867 | WNW | 0.11 / 586.78 | -11 | 450 |
| 37 | EMISSIONS | BROOKS ORANGE BODY & PAINT | 735 W COLLINS ORANGE CA 92867 | WNW | 0.11 / 586.78 | -11 | 451 |
| 37 | EMISSIONS | BROOKS 30ANGE BODY & PAINT | 735 W COLLINS 30ANGE CA 92867 | WNW | 0.11 / 586.78 | -11 | 452 |
| 37 | EMISSIONS | ORANGE BODY & PAINT SHOP, J. O | 735 W COLLINS ORANGE CA 92667 | WNW | 0.11 / 586.78 | -11 | 452 |
| 37 | CERS HAZ | BROOKS AUTO COLLISION REPAIR | 735 W COLLINS AVE ORANGE CA 92867 | WNW | 0.11 / 586.78 | -11 | 453 |
| 37 | RCRA NON GEN | BROOKS ORANGE BODY & PAINT | 735 W COLLINS AVE ORANGE CA 92867 | WNW | 0.11 / 586.78 | -11 | 456 |
| | | | ***EPA Handler ID:*** CAL000292217 | | | | |
| 38 | HW ORANGE | ORANGE COUNTY POWDER COATING CO INC | 976 N PARKER ST ORANGE CA 92867 | NW | 0.12 / 612.47 | -6 | 458 |
| 38 | RCRA NON GEN | ORANGE COUNTY POWDER COATING COMPANY INC | 976 N PARKER ST ORANGE CA 92667 | NW | 0.12 / 612.47 | -6 | 458 |

| Map Key | DB | Company/Site Name | Address | Direction | Distance (mi/ft) | Elev Diff (ft) | Page Number |
|---|---|---|---|---|---|---|---|
| | | | ***EPA Handler ID:*** CAL000439950 | | | | |
| 38 | RCRA LQG | ORANGE COUNTY POWDERCOATING CO., INC. | 976 N. PARKER ST. ORANGE CA 92867<br>***EPA Handler ID:*** CAR000309344 | NW | 0.12 / 612.47 | -6 | 459 |
| 38 | RCRA SQG | ORANGE COUNTY PLATING COMPANY | 976 N. PARKER STREET ORANGE CA 92867<br>***EPA Handler ID:*** CAD058230582 | NW | 0.12 / 612.47 | -6 | 460 |
| 39 | RCRA SQG | PRECISION WATERJET INC | 635 ANGUS AVE ORANGE CA 92868<br>***EPA Handler ID:*** CAP000111807 | SSW | 0.12 / 614.23 | -5 | 471 |
| 39 | RCRA NON GEN | JD PACKAGING | 635 W ANGUS AVE ORANGE CA 92868<br>***EPA Handler ID:*** CAC003105895 | SSW | 0.12 / 614.23 | -5 | 473 |
| 40 | HW ORANGE | HANDPIECE PARTS & PRODUCTS INC | 707 W ANGUS AVE ORANGE CA 92868 | SW | 0.12 / 614.94 | -8 | 474 |
| 40 | CERS HAZ | HANDPIECE PARTS & PRODUCTS INC | 707 W ANGUS AVE ORANGE CA 92868 | SW | 0.12 / 614.94 | -8 | 474 |
| 40 | RCRA SQG | HANDPIECE PARTS AND PRODUCTS | 707 W ANGUS AVE ORANGE CA 92868<br>***EPA Handler ID:*** CAR000007534 | SW | 0.12 / 614.94 | -8 | 478 |
| 41 | HW ORANGE | VANGUARD EQUIPMENT RENTAL | 692 N CYPRESS ST STE B ORANGE CA 92867 | SSE | 0.12 / 617.63 | 3 | 479 |
| 41 | CERS HAZ | Vanguard Equipment Rentals | 692 N CYPRESS ST STE B ORANGE CA 92867 | SSE | 0.12 / 617.63 | 3 | 480 |
| 41 | RCRA NON GEN | VANGUARD EQUIPMENT RENTALS | 692 N CYPRESS ST #B ORANGE CA 92867<br>***EPA Handler ID:*** CAL000422443 | SSE | 0.12 / 617.63 | 3 | 481 |
| 42 | RCRA SQG | HOLMES MINI TRUCK PARTS CO | 979 N PARKER ST ORANGE CA 92867<br>***EPA Handler ID:*** CAD983593153 | NW | 0.12 / 629.39 | -6 | 482 |
| 43 | HHSS | ORCAL POOL SUPPLY INC | 701 NO. HARITON ORANGE CA 92667 | S | 0.12 / 636.48 | -3 | 483 |

| Map Key | DB | Company/Site Name | Address | Direction | Distance (mi/ft) | Elev Diff (ft) | Page Number |
|---|---|---|---|---|---|---|---|
| 43 | HIST TANK | ORCAL POOL SUPPLY INC. | 701 NO. HARITON ORANGE CA | S | 0.12 / 636.48 | -3 | 483 |
| 43 | RCRA NON GEN | SIGNATURE FLOORING, INC | 701 NORTH HARITON STREET ORANGE CA 92868 ***EPA Handler ID:*** CAC003033978 | S | 0.12 / 636.48 | -3 | 483 |
| 43 | RCRA NON GEN | SIGNATURE FLOORING INC | 701 N HARITON ST ORANGE CA 92868 ***EPA Handler ID:*** CAL000459639 | S | 0.12 / 636.48 | -3 | 484 |
| 44 | HHSS | ORANA FOODS CO INC | 1003 N. PARKER ORANGE CA 92667 | NNW | 0.12 / 642.69 | -3 | 486 |
| 44 | HIST TANK | ORANA FOODS CO., INC. | 1003 N. PARKER ORANGE CA | NNW | 0.12 / 642.69 | -3 | 486 |
| 45 | EMISSIONS | CAL WEST MACHININING | 804 W COLLINS ST ORANGE CA 92667 | WNW | 0.12 / 643.26 | -12 | 486 |
| 45 | RCRA NON GEN | CRABTREE INDUSTRIES | 804 W COLLINS AVE ORANGE CA 92867 ***EPA Handler ID:*** CAL000367832 | WNW | 0.12 / 643.26 | -12 | 486 |
| 46 | HW ORANGE | KENNEDY EQUIPMENT | 748 N LEMON ST ORANGE CA 92867 | SE | 0.12 / 652.47 | 4 | 487 |
| 46 | CERS HAZ | KENNEDY EQUIPMENT | 748 N LEMON ST ORANGE CA 92867 | SE | 0.12 / 652.47 | 4 | 487 |
| 46 | RCRA NON GEN | KENNEDY EQUIPMENT | 748 N LEMON ST ORANGE CA 92867-0000 ***EPA Handler ID:*** CAL000225166 | SE | 0.12 / 652.47 | 4 | 491 |
| 47 | RCRA SQG | R I CHEMICAL INC | 632 W ANGUS AVE ORANGE CA 92868 ***EPA Handler ID:*** CA0000133504 | SSW | 0.13 / 702.99 | -7 | 492 |
| 47 | RCRA TSD | R I CHEMICAL INC | 632 W ANGUS AVE ORANGE CA 92868 ***EPA Handler ID:*** CA0000133504 | SSW | 0.13 / 702.99 | -7 | 495 |
| 48 | CERCLIS | ORANGE COUNTY ELECTRONICS CORP | 810 W BARKLEY ORANGE CA 92666 ***Site EPA ID:*** CAD044423994 | W | 0.13 / 706.48 | -12 | 499 |

| Map Key | DB | Company/Site Name | Address | Direction | Distance (mi/ft) | Elev Diff (ft) | Page Number |
|---|---|---|---|---|---|---|---|
| 48 | CERCLIS NFRAP | ORANGE COUNTY ELECTRONICS CORP | 810 W BARKLEY ORANGE CA 92666<br>***Site EPA ID:*** CAD044423994 | W | 0.13 / 706.48 | -12 | 501 |
| 48 | RCRA NON GEN | ORANGE COUNTY ELECTRONICS CORP | 810 W BARKLEY ORANGE CA 92868<br>***EPA Handler ID:*** CAD044423994 | W | 0.13 / 706.48 | -12 | 502 |
| 48 | SEMS ARCHIVE | ORANGE COUNTY ELECTRONICS CORP | 810 W BARKLEY ORANGE CA 92666<br>***EPA ID:*** CAD044423994 | W | 0.13 / 706.48 | -12 | 503 |
| 48 | EMISSIONS | OR. CO. ELECTRONICS CORP | 810-811 W. BARKLEY AVE. ORANGE CA 92667 | W | 0.13 / 706.48 | -12 | 503 |
| 49 | SSTS | PRODUCTION PARTNERS CHEMICAL CO. INC. | 948 N LEMON ST - ORANGE CA 92867<br>***Establishment No:*** 97453-CA-1 | ENE | 0.13 / 710.62 | 10 | 504 |
| 50 | EMISSIONS | JUST DONATED INC | 622 ANGUS AVE ORANGE CA 92868 | SSW | 0.14 / 745.42 | -5 | 504 |
| 50 | RCRA TSD | JUST DONATED INC | 622 W ANGUS AVE ORANGE CA 92868<br>***EPA Handler ID:*** CAL000390558 | SSW | 0.14 / 745.42 | -5 | 505 |
| 50 | RCRA NON GEN | JUST DONATED INC | 622 W ANGUS AVE ORANGE CA 92868<br>***EPA Handler ID:*** CAL000390558 | SSW | 0.14 / 745.42 | -5 | 506 |
| 51 | RCRA NON GEN | TECHNICAL SCREEN PRINTING INC | 677 N HARITON ST ORANGE CA 92868<br>***EPA Handler ID:*** CAL000392353 | S | 0.15 / 787.93 | -3 | 507 |
| 52 | RCRA SQG | DIAL ONE SCOTT MEYER PAINTING | 714 W ANGUS AVE STE F ORANGE CA 92868<br>***EPA Handler ID:*** CAD983603861 | SW | 0.15 / 804.04 | -9 | 508 |
| 52 | EMISSIONS | CARLAB DEVELOPMENT | 714 W ANGUS AVE # A ORANGE CA 92868 | SW | 0.15 / 804.04 | -9 | 509 |
| 52 | RCRA NON GEN | JZ AUTO BODY | 714 W ANGUS AVE STE A ORANGE CA 92868<br>***EPA Handler ID:*** CAL000428873 | SW | 0.15 / 804.04 | -9 | 510 |
| 52 | RCRA NON GEN | AMERICAN MOVING PARTS LLC | 714 W ANGUS AVE STE G ORANGE CA 92868-1326<br>***EPA Handler ID:*** CAL000326961 | SW | 0.15 / 804.04 | -9 | 511 |

| Map Key | DB | Company/Site Name | Address | Direction | Distance (mi/ft) | Elev Diff (ft) | Page Number |
|---|---|---|---|---|---|---|---|
| 52 | EMISSIONS | JZ AUTOBODY | 714 W ANGUS AVE # A<br>ORANGE CA 92868 | SW | 0.15 /<br>804.04 | -9 | 512 |
| 52 | EMISSIONS | CAMBRA MOTOR SPORTS INC | 714 W ANGUS AVE UNIT G<br>ORANGE CA 92868 | SW | 0.15 /<br>804.04 | -9 | 512 |
| 53 | ENVIROSTOR | ORANGE COUNTY ELECTRIC | 811 WEST BARKLEY AVENUE<br>ORANGE CA 92666<br>***Estor/EPA ID | Cleanup Status:*** 30340240 \| REFER: OTHER AGENCY AS OF 5/25/1988 | W | 0.15 /<br>805.54 | -12 | 513 |
| 53 | EMISSIONS | O.C.E. ENTERPRISES, INC. | 811 W BARKLEY AV<br>ORANGE CA 92667 | W | 0.15 /<br>805.54 | -12 | 514 |
| 53 | CALSITES | ORANGE COUNTY ELECTRIC | 811 WEST BARKLEY AVENUE<br>ORANGE CA 92666 | W | 0.15 /<br>805.54 | -12 | 514 |
| 54 | UST<br>SWEEPS | AIM TRANSPORTATION, INC. | 660 N HARITON<br>ORANGE CA<br>***C C \| Status:*** A30-030-800060 \| ACTIVE<br>***Tank ID:*** 000001 | S | 0.15 /<br>806.26 | -4 | 515 |
| 55 | EMISSIONS | JIM EAST AUTO PAINTING | 986 N LEMON ST<br>ORANGE CA 92867 | NE | 0.16 /<br>823.38 | 11 | 515 |
| 55 | RCRA<br>NON GEN | EAST AUTO BODY INC | 986 NORTH LEMON ST<br>ORANGE CA 92867-0000<br>***EPA Handler ID:*** CAL000037496 | NE | 0.16 /<br>823.38 | 11 | 516 |
| 56 | UST<br>SWEEPS | S & K LANDSCAPING, INC. | 655 N HARITON<br>ORANGE CA<br>***C C \| Status:*** A30-030-800012 \| ACTIVE<br>***Tank ID:*** 000002, 000001 | S | 0.16 /<br>831.17 | -5 | 517 |
| 57 | EMISSIONS | FERRO IRON PRODUCTS | 1002 N PARKER ST<br>ORANGE CA 92867 | NNW | 0.16 /<br>857.38 | -5 | 518 |
| 58 | RCRA<br>NON GEN | WESTCOAST AUTOBAHN | 841 W COLLINS AVE<br>ORANGE CA 92867-5515<br>***EPA Handler ID:*** CAL000200381 | WNW | 0.16 /<br>867.32 | -12 | 518 |
| 59 | RCRA<br>SQG | AIM TRANSPORTATION | 660 HARITON ST<br>ORANGE CA 92868<br>***EPA Handler ID:*** CAD983598574 | SSW | 0.17 /<br>882.49 | -4 | 519 |
| 60 | EMISSIONS | JIM EAST AUTO PAINTING | 986 N. LEMON ST.<br>ORANGE CA 92667 | NE | 0.17 /<br>890.93 | 11 | 520 |

| Map Key | DB | Company/Site Name | Address | Direction | Distance (mi/ft) | Elev Diff (ft) | Page Number |
|---|---|---|---|---|---|---|---|
| 61 | HHSS | B AND S PUMP AND SUPPLY CO INC | 1015 NO. PARKER<br>ORANGE CA 92667 | NNW | 0.17 / 914.74 | -5 | 521 |
| 61 | HIST TANK | B&S PUMP & SUPPLY CO., INC | 1015 NO. PARKER<br>ORANGE CA | NNW | 0.17 / 914.74 | -5 | 521 |
| 61 | RCRA NON GEN | ORANGE COAST EQUIP CO INC | 1015 N PARKER ST<br>ORANGE CA 92867-5519<br>***EPA Handler ID:*** CAL000307007 | NNW | 0.17 / 914.74 | -5 | 521 |
| 62 | ENVIROSTOR | COSDEN OIL AND CHEMICAL COMPANY | 534 WEST STRUCK AVENUE<br>ORANGE CA 92667<br>***Estor/EPA ID \| Cleanup Status:*** 30300004 \| REFER: OTHER AGENCY AS OF 1/23/1991 | N | 0.18 / 937.34 | 0 | 522 |
| 63 | RCRA NON GEN | ADVANCED CERAMIC TECHNOLOGY | 803 ANGUS AVE<br>ORANGE CA 92868-0000<br>***EPA Handler ID:*** CAL000194417 | SW | 0.18 / 939.56 | -10 | 524 |
| 64 | RCRA NON GEN | BURKE ASSET/CITY WIDE AUTO | 800 W. ANGUS UNIT A<br>ORANGE CA 92868<br>***EPA Handler ID:*** CAC003032624 | SW | 0.18 / 953.64 | -11 | 525 |
| 65 | RCRA NON GEN | PRO-LOK | 655 NORTH HARITON ST.<br>ORANGE CA 92668-0000<br>***EPA Handler ID:*** CAL000143437 | S | 0.18 / 954.76 | -4 | 526 |
| 66 | RCRA NON GEN | GENUINE PARTS CO DBA NAPA AUTO PARTS | 893 N BATAVIA ST<br>ORANGE CA 92868<br>***EPA Handler ID:*** CAL000422121 | WNW | 0.18 / 968.62 | -15 | 527 |
| 67 | EMISSIONS | AMERICAN & EUROPEAN PAINT & BO | 808 W ANGUS AV, SUITE A<br>ORANGE CA 92668 | SW | 0.18 / 969.07 | -11 | 528 |
| 67 | RCRA NON GEN | SOCAL MOTOR WORKS INC | 808 W ANGUS AVE STE B<br>ORANGE CA 92868-1321<br>***EPA Handler ID:*** CAL000340832 | SW | 0.18 / 969.07 | -11 | 530 |
| 68 | ICP ORANGE | A-1 AUTO RECYCLING | 815 N BATAVIA ST<br>ORANGE CA 92868 | W | 0.18 / 972.59 | -13 | 531 |
| 68 | RCRA NON GEN | SO CAL ELITE TRAFFIC INC | 815 N BATAVIA ST<br>ORANGE CA 92868<br>***EPA Handler ID:*** CAL000400970 | W | 0.18 / 972.59 | -13 | 531 |
| 68 | CLEANUP SITES | A-1 AUTO RECYCLING | 815 N BATAVIA ST<br>ORANGE CA 92868<br>***Status \| Site Facility Type:*** COMPLETED - CASE CLOSED \| CLEANUP PROGRAM SITE | W | 0.18 / 972.59 | -13 | 532 |

| Map Key | DB | Company/Site Name | Address | Direction | Distance (mi/ft) | Elev Diff (ft) | Page Number |
|---|---|---|---|---|---|---|---|
| 69 | EMISSIONS | SIGN-MART | 640 N CYPRESS ST<br>ORANGE CA 92867 | SSE | 0.18 /<br>973.16 | 1 | 533 |
| 69 | EMISSIONS | CUSTOM CRAFT CORP | 640 N CYPRESS ST<br>ORANGE CA 92666 | SSE | 0.18 /<br>973.16 | 1 | 537 |
| 69 | RCRA<br>LQG | METAL ART OF CALIFORNIA INC DBA SIGN-MART PLASTICS PLUS | 640 N CYPRESS ST<br>ORANGE CA 92867-6604<br>***EPA Handler ID:*** CAL000282569 | SSE | 0.18 /<br>973.16 | 1 | 538 |
| 70 | RCRA<br>NON GEN | TRANSMEISTER | 748 W ANGUS AVE UNIT D<br>ORANGE CA 92868<br>***EPA Handler ID:*** CA0000371260 | SW | 0.19 /<br>982.39 | -7 | 540 |
| 71 | HHSS | KJM DEVELOPMENT CORP | 933 N. BATAVIA ST.<br>ORANGE CA 92666 | WNW | 0.19 /<br>984.18 | -14 | 541 |
| 71 | HIST<br>TANK | KJM DEVELOPMENT CORP. | 933 N. BATAVIA ST.<br>ORANGE CA | WNW | 0.19 /<br>984.18 | -14 | 541 |
| 72 | EMISSIONS | FOOD 4 LESS FUEL CENTER 302 | 830 N BATAVIA<br>M30ENO VALLEY CA 92557 | W | 0.19 /<br>991.41 | -14 | 541 |
| 72 | EMISSIONS | CENTURY COLLISION CENTER | 830 N BATAVIA<br>ORANGE CA 92868 | W | 0.19 /<br>991.41 | -14 | 541 |
| 72 | RCRA<br>NON GEN | CENTURY COLLISION CENTER | 830 N BATAVIA ST<br>ORANGE CA 92868<br>***EPA Handler ID:*** CAL000275533 | W | 0.19 /<br>991.41 | -14 | 542 |
| 73 | RCRA<br>SQG | DEPAR, INC., DBA ENTHALPY ANALYTICAL | 806 N BATAVIA ST<br>ORANGE CA 92868<br>***EPA Handler ID:*** CAD066163395 | W | 0.19 /<br>991.42 | -13 | 543 |
| 74 | EMISSIONS | 1-DAY PAINT & BODY CENTERS INC | ORANGE CA 92866 | WSW | 0.19 /<br>992.27 | -13 | 546 |
| 74 | EMISSIONS | 1-DAY PAINT & BODY CENTERS INC | 788 N BATAVIA<br>ORANGE CA 92866 | WSW | 0.19 /<br>992.27 | -13 | 546 |
| 74 | EMISSIONS | MAACO COLLISION REPAIR & AUTO PAINTING 2 | 788 N BATAVIA<br>ORANGE CA 92866 | WSW | 0.19 /<br>992.27 | -13 | 549 |

| Map Key | DB | Company/Site Name | Address | Direction | Distance (mi/ft) | Elev Diff (ft) | Page Number |
|---|---|---|---|---|---|---|---|
| 74 | EMISSIONS | MAACO | 788 N BATAVIA<br>ORANGE CA 92866 | WSW | 0.19 /<br>992.27 | -13 | 550 |
| 75 | RCRA<br>NON GEN | 858 N. OLIVE ST | 858 N OLIVE ST<br>ORANGE CA 92867-6654<br>***EPA Handler ID:*** CAC003040780 | E | 0.19 /<br>997.21 | 9 | 550 |
| 76 | RCRA<br>SQG | MAACO COLLISION REPAIR AND AUTO PAINTING #2589 | 788 N BATAVIA ST<br>ORANGE CA 92868<br>***EPA Handler ID:*** CAR000290635 | WSW | 0.19 /<br>1,000.07 | -13 | 551 |
| 77 | HHSS | ORACAL SUPPLY CO INC | 1035 N. PARKER ST.<br>ORANGE CA 92667 | NNW | 0.19 /<br>1,006.09 | -5 | 555 |
| 77 | HIST<br>TANK | ORACAL SUPPLY CO. INC. | 1035 N. PARKER ST.<br>ORANGE CA | NNW | 0.19 /<br>1,006.09 | -5 | 555 |
| 78 | RCRA<br>SQG | GENES ALIGNMENT AND BRAKE | 822 W ANGUS<br>ORANGE CA 92867<br>***EPA Handler ID:*** CAD983601196 | SW | 0.19 /<br>1,009.05 | -11 | 555 |
| 78 | RCRA<br>NON GEN | CITYWIDE AUTO CARE OF ORANGE LLC | 822 W ANGUS AVE STE A<br>ORANGE CA 92868-1309<br>***EPA Handler ID:*** CAL000244856 | SW | 0.19 /<br>1,009.05 | -11 | 556 |
| 78 | RCRA<br>NON GEN | BURKE ASSET MANAGEMENT | 822 W ANGUS AVE<br>ORANGE CA 92868<br>***EPA Handler ID:*** CAC003084337 | SW | 0.19 /<br>1,009.05 | -11 | 557 |
| 78 | RCRA<br>NON GEN | BURKE ASSET MANAGEMENT | 822 W ANGUS AVE<br>ORANGE CA 92868<br>***EPA Handler ID:*** CAC003106076 | SW | 0.19 /<br>1,009.05 | -11 | 559 |
| 79 | RCRA<br>TSD | BENJAMIN, JUAN | 201 W COLLINS AVE SPC 63<br>ORANGE CA 92867<br>***EPA Handler ID:*** CAC003013270 | ENE | 0.19 /<br>1,013.83 | 13 | 560 |
| 79 | RCRA<br>NON GEN | BENJAMIN, JUAN | 201 W COLLINS AVE SPC 63<br>ORANGE CA 92867<br>***EPA Handler ID:*** CAC003013270 | ENE | 0.19 /<br>1,013.83 | 13 | 561 |
| 79 | RCRA<br>NON GEN | HOMETOWN AMERICA | 201 W COLLINS AVE<br>ORANGE CA 92867<br>***EPA Handler ID:*** CAC003031138 | ENE | 0.19 /<br>1,013.83 | 13 | 562 |
| 80 | RCRA<br>NON GEN | AUTOMART QUALITY CARS | 940 N BATAVIA ST<br>ORANGE CA 92867 | WNW | 0.19 /<br>1,015.83 | -14 | 563 |

| Map Key | DB | Company/Site Name | Address | Direction | Distance (mi/ft) | Elev Diff (ft) | Page Number |
|---|---|---|---|---|---|---|---|
| | | | ***EPA Handler ID:*** CAL000267807 | | | | |
| 81 | DELISTED TNK | L & S CONSTRUCTION | 674 N. BATAVIA<br>Orange CA 92868 | WSW | 0.19 / 1,024.25 | -12 | 564 |
| 82 | EMISSIONS | THE FRANKLIN COMPANY | 758 N BATAVIA<br>ORANGE CA 92668 | WSW | 0.19 / 1,026.00 | -12 | 564 |
| 82 | EMISSIONS | THE FRANKLIN COMPANY, F. STREE | 758 N BATAVIA<br>ORANGE CA 92668 | WSW | 0.19 / 1,026.00 | -12 | 565 |
| 83 | EMISSIONS | SPECTRUM OAK PRODUCTS INC | 1034 N LEMON ST<br>ORANGE CA 92867 | NE | 0.19 / 1,029.56 | 11 | 565 |
| 84 | CERCLIS | COSDEN OIL & CHEM CO | 534 W STRUCK AVE<br>ORANGE CA 92667<br>***Site EPA ID:*** CAD000097634 | N | 0.20 / 1,033.17 | 2 | 566 |
| 84 | CERCLIS NFRAP | COSDEN OIL & CHEM CO | 534 W STRUCK AVE<br>ORANGE CA 92667<br>***Site EPA ID:*** CAD000097634 | N | 0.20 / 1,033.17 | 2 | 568 |
| 84 | RCRA NON GEN | COSDEN OIL & CHEM CO | 534 W STRUCK AVE<br>ORANGE CA 92867<br>***EPA Handler ID:*** CAD000097634 | N | 0.20 / 1,033.17 | 2 | 569 |
| 84 | DELISTED COUNTY | NURSERY SUPPLIES INC | 534 W STRUCK AVE<br>ORANGE CA 92867 | N | 0.20 / 1,033.17 | 2 | 570 |
| 84 | AST | | 534 W STRUCK AVE<br>ORANGE CA 92867 | N | 0.20 / 1,033.17 | 2 | 570 |
| 84 | SEMS ARCHIVE | COSDEN OIL & CHEM CO | 534 W STRUCK AVE<br>ORANGE CA 92667<br>***EPA ID:*** CAD000097634 | N | 0.20 / 1,033.17 | 2 | 570 |
| 84 | ICP ORANGE | NURSERY SUPPLIES, INC | 534 W STRUCK AVE<br>ORANGE CA 92667 | N | 0.20 / 1,033.17 | 2 | 571 |
| 84 | DELISTED HAZ | NURSERY SUPPLIES INC | 534 W STRUCK AVE<br>ORANGE CA 92867 | N | 0.20 / 1,033.17 | 2 | 571 |
| 84 | RCRA NON GEN | NURSERY SUPPLIES INC | 534 W STRUCK AVE<br>ORANGE CA 92867-5522<br>***EPA Handler ID:*** CAD981687882 | N | 0.20 / 1,033.17 | 2 | 571 |

| Map Key | DB | Company/Site Name | Address | Direction | Distance (mi/ft) | Elev Diff (ft) | Page Number |
|---|---|---|---|---|---|---|---|
| 84 | CERS TANK | NURSERY SUPPLIES INC | 534 W STRUCK AVE<br>ORANGE CA 92867<br>***Site ID:*** 417622 | N | 0.20 /<br>1,033.17 | 2 | 572 |
| 84 | CALSITES | COSDEN OIL AND CHEMICAL COMPANY | 534 WEST STRUCK AVENUE<br>ORANGE CA 92667 | N | 0.20 /<br>1,033.17 | 2 | 578 |
| 84 | CLEANUP SITES | NURSERY SUPPLIES, INC | 534 W STRUCK AVE<br>ORANGE CA 92667<br>***Status \| Site Facility Type:*** COMPLETED - CASE CLOSED \| CLEANUP PROGRAM SITE | N | 0.20 /<br>1,033.17 | 2 | 579 |
| 85 | RCRA NON GEN | ROY MILLER PAINTING INC | 1036 N LEMON<br>ORANGE CA 92867<br>***EPA Handler ID:*** CAL000440517 | NE | 0.20 /<br>1,038.96 | 11 | 580 |
| 86 | DELISTED TNK | THE BIG E | 890 N. BATAVIA ST.<br>Orange CA 92868 | WNW | 0.20 /<br>1,039.75 | -16 | 581 |
| 86 | LUST | THE BIG E | 890 BATAVIA<br>ORANGE CA 92867<br>***Global ID \| Status \| Status Date:*** T0605901010 \| COMPLETED - CASE CLOSED \| 2014-06-24 00:00:00 | WNW | 0.20 /<br>1,039.75 | -16 | 581 |
| 86 | UST | The Big E | 890 N Batavia St<br>Orange CA 92868<br>***Facility ID:*** FA0060014 | WNW | 0.20 /<br>1,039.75 | -16 | 603 |
| 86 | EMISSIONS | GRAND GAS, INC. | 890 N BATAVIA ST<br>ORANGE CA 92868 | WNW | 0.20 /<br>1,039.75 | -16 | 603 |
| 86 | LOP ORANGE | THE BIG E | 890 N BATAVIA ST<br>ORANGE CA 92867<br>***Record ID \| Case Closed Date \| Type of Closure:*** RO0002560 \| 6/24/2014 \| Closure certification issued | WNW | 0.20 /<br>1,039.75 | -16 | 604 |
| 86 | CERS TANK | The Big E | 890 N BATAVIA ST<br>ORANGE CA 92868<br>***Site ID:*** 363161 | WNW | 0.20 /<br>1,039.75 | -16 | 604 |
| 86 | HIST TANK | THE BIG E | 890 N. BATAVIA<br>ORANGE CA | WNW | 0.20 /<br>1,039.75 | -16 | 626 |
| 86 | UST SWEEPS | THE BIG E | 890 N BATAVIA<br>ORANGE CA<br>***C C \| Status:*** A30-030-54107 \| ACTIVE<br>***Tank ID:*** 000005, 000002, 000003, 000001, 000004 | WNW | 0.20 /<br>1,039.75 | -16 | 626 |
| 87 | AST ORANGE | MR CRANE INC | 647 N HARITON ST<br>ORANGE CA 92868<br>***Facility ID:*** FA0025538 | S | 0.20 /<br>1,055.95 | -3 | 627 |
| 87 | AST | | 647 N HARITON ST<br>ORANGE CA 92868 | S | 0.20 /<br>1,055.95 | -3 | 627 |

| Map Key | DB | Company/Site Name | Address | Direction | Distance (mi/ft) | Elev Diff (ft) | Page Number |
|---|---|---|---|---|---|---|---|
| 87 | HHSS | MR CRANE INC | 647 NORTH HARITON STREET<br>ORANGE CA 92668 | S | 0.20 / 1,055.95 | -3 | 627 |
| 87 | CERS TANK | MR CRANE INC | 647 N HARITON ST<br>ORANGE CA 92868<br>***Site ID:*** 419400 | S | 0.20 / 1,055.95 | -3 | 627 |
| 87 | HIST TANK | MR. CRANE, INC. | 647 NORTH HARITON STREET<br>ORANGE CA | S | 0.20 / 1,055.95 | -3 | 640 |
| 87 | RCRA SQG | MR CRANE INC | 647 N HARITON ST<br>ORANGE CA 92868<br>***EPA Handler ID:*** CAD983601188 | S | 0.20 / 1,055.95 | -3 | 640 |
| 88 | EMISSIONS | AMER/EUROPEAN PAINT & REPAIR, | 967 NO BATAVIA<br>ORANGE CA 92668 | WNW | 0.20 / 1,058.95 | -13 | 641 |
| 88 | EMISSIONS | ORANGE AUTO DETAIL & BODY REPAIR | 967 N BATAVIA SUITES A<br>ORANGE CA 92867 | WNW | 0.20 / 1,058.95 | -13 | 642 |
| 88 | RCRA NON GEN | BATAVIA CENTER A 5 | 967 N BATAVIA UNIT A<br>ORANGE CA 92867<br>***EPA Handler ID:*** CAP000215657 | WNW | 0.20 / 1,058.95 | -13 | 642 |
| 89 | RCRA NON GEN | ELECTRON AUTOMOTIVE LLC | 969 N BATAVIA ST STE D<br>ORANGE CA 92867-5565<br>***EPA Handler ID:*** CAL000373535 | WNW | 0.20 / 1,062.42 | -13 | 644 |
| 89 | RCRA NON GEN | BODY MASTER COLLISION CENTER | 969 N BATAVIA ST STE C<br>ORANGE CA 92867-5556<br>***EPA Handler ID:*** CAL000373381 | WNW | 0.20 / 1,062.42 | -13 | 645 |
| 90 | RCRA NON GEN | BELL AUTOMOTIVE | 971 N BATAVIA ST STE D<br>ORANGE CA 92867-5532<br>***EPA Handler ID:*** CAL000316059 | WNW | 0.20 / 1,065.93 | -13 | 646 |
| 90 | RCRA TSD | RC EMPIRE ALIGNMENT & AUTO SERVICE | 971 N BATAVIA ST STE A<br>ORANGE CA 92867<br>***EPA Handler ID:*** CAL000444741 | WNW | 0.20 / 1,065.93 | -13 | 647 |
| 90 | RCRA NON GEN | RC EMPIRE ALIGNMENT & AUTO SERVICE | 971 N BATAVIA ST STE A<br>ORANGE CA 92867<br>***EPA Handler ID:*** CAL000444741 | WNW | 0.20 / 1,065.93 | -13 | 648 |
| 91 | EMISSIONS | SILVER SPRGS WTR/HINCKLEY&SCHM | 964 N BATAVIA ST<br>ORANGE CA 92667 | WNW | 0.20 / 1,067.51 | -13 | 649 |

| Map Key | DB | Company/Site Name | Address | Direction | Distance (mi/ft) | Elev Diff (ft) | Page Number |
|---|---|---|---|---|---|---|---|
| 92 | RCRA NON GEN | KOLOR SPLASH OC | 927 W COLLINS AVE ORANGE CA 92867 **EPA Handler ID:** CAL000458307 | WNW | 0.20 / 1,069.27 | -15 | 650 |
| 93 | EMISSIONS | RC EMPIRE BODY SHOP & PAINT REPAIR | 973 N BATAVIA ORANGE CA 92867 | WNW | 0.20 / 1,069.49 | -13 | 651 |
| 93 | RCRA NON GEN | RICK KREHERS KUSTOMS | 973 N BATAVIA ST STE D ORANGE CA 92867 **EPA Handler ID:** CAL000402207 | WNW | 0.20 / 1,069.49 | -13 | 652 |
| 93 | RCRA NON GEN | RC EMPIRE | 973 N BATAVIA ST #A ORANGE CA 92867-5562 **EPA Handler ID:** CAL000312263 | WNW | 0.20 / 1,069.49 | -13 | 653 |
| 94 | DELISTED HAZ | ORANGE RADIATOR SERVICE | 975 N BATAVIA ST STE A ORANGE CA 92867 | WNW | 0.20 / 1,073.09 | -13 | 654 |
| 94 | EMISSIONS | SIGNATURE AUTOBODY | 975 N BATAVIA ST SUITE C ORANGE CA 92867 | WNW | 0.20 / 1,073.09 | -13 | 654 |
| 94 | RCRA NON GEN | VALENZUELA'S MACHINE SHOP | 975 N BATAVIA STE B ORANGE CA 92867 **EPA Handler ID:** CAL000281682 | WNW | 0.20 / 1,073.09 | -13 | 655 |
| 94 | RCRA NON GEN | SIGNATURE AUTOBODY | 975 N BATAVIA ST STE D ORANGE CA 92867 **EPA Handler ID:** CAL000401384 | WNW | 0.20 / 1,073.09 | -13 | 656 |
| 95 | RCRA NON GEN | UNITED SPECTRUM INC | 966 N BATAVIA NO B ORANGE CA 92867 **EPA Handler ID:** CAR000014431 | WNW | 0.20 / 1,074.52 | -13 | 657 |
| 96 | RCRA SQG | KARCO SPECIALTIES | 721 N BATAVIA ST ORANGE CA 92868 **EPA Handler ID:** CAR000018663 | SW | 0.20 / 1,081.93 | -10 | 658 |
| 97 | RCRA SQG | WOLFE PAUL M CO INC | 1051 N PARKER ST ORANGE CA 92867 **EPA Handler ID:** CAD980886006 | NNW | 0.21 / 1,091.22 | -5 | 659 |
| 98 | RCRA NON GEN | PHIL'S SPEED SHOP | 941 W COLLINS ORANGE CA 92667-0000 **EPA Handler ID:** CAL000015303 | WNW | 0.21 / 1,104.76 | -15 | 660 |
| 99 | RCRA LQG | CYTEC ENGINEERED MATERIALS INC | 645 N CYPRESS ST ORANGE CA 92867-6603 | SSE | 0.21 / 1,117.65 | 3 | 661 |

| Map Key | DB | Company/Site Name | Address | Direction | Distance (mi/ft) | Elev Diff (ft) | Page Number |
|---|---|---|---|---|---|---|---|
| | | | ***EPA Handler ID:*** CAD009589235 | | | | |
| 99 | DELISTED TNK | CYTEC FIBERITE | 645 N. CYPRESS<br>Orange CA 92867 | SSE | 0.21 / 1,117.65 | 3 | 684 |
| 99 | HHSS | FIBERITE | 645 N. CYPRESS<br>ORANGE CA 92669 | SSE | 0.21 / 1,117.65 | 3 | 684 |
| 99 | UST | CYTEC ENGINEERED MATERIALS INC | 645 N CYPRESS ST<br>ORANGE CA 92867-6603 | SSE | 0.21 / 1,117.65 | 3 | 684 |
| | | | ***Facility ID:*** FA0027874 | | | | |
| 99 | EMISSIONS | CYTEC ENGINEERED MATERIALS INC | 645-691 N CYPRESS<br>ORANGE CA 92867 | SSE | 0.21 / 1,117.65 | 3 | 684 |
| 99 | EMISSIONS | FIBERITE, INC. | 645-691 N CYPRESS<br>ORANGE CA 92666 | SSE | 0.21 / 1,117.65 | 3 | 687 |
| 99 | EMISSIONS | CYTEC FIBERITE, INC. | 645-691 N CYPRESS<br>ORANGE CA 92666 | SSE | 0.21 / 1,117.65 | 3 | 690 |
| 99 | EMISSIONS | ICI COMP. INC.,FIBERITE COMPOS | 645 N CYPRESS<br>ORANGE CA 92666 | SSE | 0.21 / 1,117.65 | 3 | 694 |
| 99 | CERS TANK | CYTEC ENGINEERED MATERIALS INC | 645 N CYPRESS ST<br>ORANGE CA 92867-6603 | SSE | 0.21 / 1,117.65 | 3 | 695 |
| | | | ***Site ID:*** 109857 | | | | |
| 99 | HIST TANK | FIBERITE | 645 N. CYPRESS<br>ORANGE CA | SSE | 0.21 / 1,117.65 | 3 | 716 |
| 99 | UST SWEEPS | ICI FIBERITE | 645 N CYPRESS<br>ORANGE CA | SSE | 0.21 / 1,117.65 | 3 | 716 |
| | | | ***C C \| Status:*** A30-030-60190 \| ACTIVE<br>***Tank ID:*** 000002, 000001, 000003, 000005, 000004 | | | | |
| 100 | RCRA LQG | ENTHALPY ANALYTICAL, LLC | 931 W BARKLEY AVE<br>ORANGE CA 92868 | W | 0.21 / 1,121.40 | -17 | 717 |
| | | | ***EPA Handler ID:*** CAR000268342 | | | | |
| 101 | RCRA NON GEN | TRANSMEISTER | 836 W ANGUS<br>ORANGE CA 92668-0000 | SW | 0.21 / 1,129.41 | -13 | 720 |
| | | | ***EPA Handler ID:*** CAL000244977 | | | | |
| 101 | RCRA NON GEN | VIP AUTOCARE | 836 W ANGUS AVE<br>ORANGE CA 92868 | SW | 0.21 / 1,129.41 | -13 | 722 |

| Map Key | DB | Company/Site Name | Address | Direction | Distance (mi/ft) | Elev Diff (ft) | Page Number |
|---|---|---|---|---|---|---|---|
| | | | ***EPA Handler ID:*** CAL000428260 | | | | |
| 102 | EMISSIONS | CREATIVE FINISNING | 1048 N PARKER<br>ORANGE CA | NNW | 0.21 /<br>1,129.97 | -5 | 723 |
| 102 | EMISSIONS | CREATIVE FINISNING | 1048 N PARKER<br>ORANGE CA 92867 | NNW | 0.21 /<br>1,129.97 | -5 | 725 |
| 102 | EMISSIONS | GOLDEN ENTERPRISES, GUSTAVO CA | 1048 N PARKER UNIT H<br>ORANGE CA 92667 | NNW | 0.21 /<br>1,129.97 | -5 | 726 |
| 102 | EMISSIONS | GOLDEN ENTERPRISES | 1048 N PARKER UNIT H<br>ORANGE CA 92667 | NNW | 0.21 /<br>1,129.97 | -5 | 727 |
| 103 | RCRA<br>NON GEN | DEVITOS AUTO | 1059 N PARKER ST<br>ORANGE CA 92867-5519<br>***EPA Handler ID:*** CAL000351130 | NNW | 0.22 /<br>1,139.35 | -4 | 727 |
| 104 | RCRA<br>SQG | PGM METAL FINISHING | 989 N BATAVIA ST<br>ORANGE CA 92867<br>***EPA Handler ID:*** CAD982401341 | NW | 0.22 /<br>1,142.63 | -13 | 728 |
| 104 | EMISSIONS | PRECISION COLLISION | 989 N BATAVIA ST<br>ORANGE CA 92867 | NW | 0.22 /<br>1,142.63 | -13 | 730 |
| 104 | RCRA<br>NON GEN | PRECISION COLLISION AUTO BODY CENTER | 989 NORTH BATAVIA<br>ORANGE CA 92667-0000<br>***EPA Handler ID:*** CAL000157538 | NW | 0.22 /<br>1,142.63 | -13 | 731 |
| 105 | RCRA<br>SQG | HIGH ENERGY SCREEN PRINTING | 982 N BATAVIA ST UNIT 10A<br>ORANGE CA 92867<br>***EPA Handler ID:*** CAD983647256 | NW | 0.22 /<br>1,147.57 | -13 | 732 |
| 105 | RCRA<br>SQG | MARBETH CHEM CO | 982 N BATAVIA BLDG A UNIT B<br>ORANGE CA 92867<br>***EPA Handler ID:*** CAD009641382 | NW | 0.22 /<br>1,147.57 | -13 | 733 |
| 105 | RCRA<br>NON GEN | BRITTLYN PACER LLC DBA JOHNSON MOTORCARS | 982 N BATAVIA ST STE B13<br>ORANGE CA 92867-5502<br>***EPA Handler ID:*** CAL000356980 | NW | 0.22 /<br>1,147.57 | -13 | 734 |
| 106 | RCRA<br>SQG | VETTE SET CORVETTE AUTOBODY | 938 WEST BARKLEY ST<br>ORANGE CA 92868<br>***EPA Handler ID:*** CAD092248616 | W | 0.22 /<br>1,149.95 | -18 | 735 |
| 106 | EMISSIONS | VETTE SET AUTO BODY, ED CAROLE | 938 W BARKLEY UNIT A<br>ORANGE CA 92668 | W | 0.22 /<br>1,149.95 | -18 | 736 |

| Map Key | DB | Company/Site Name | Address | Direction | Distance (mi/ft) | Elev Diff (ft) | Page Number |
|---|---|---|---|---|---|---|---|
| 106 | EMISSIONS | CLASSIC TOUCH AUTO REPAIR-SANTOS LAGUNAS | 938 W BARKLEY UNIT A ORANGE CA 92868 | W | 0.22 / 1,149.95 | -18 | 737 |
| 106 | EMISSIONS | BIG D BODY & PAINT | 938 W BARKLEY SUITE B ORANGE CA 92868 | W | 0.22 / 1,149.95 | -18 | 737 |
| 106 | RCRA TSD | PENNINGTON INC | 938 W BARKLEY ORANGE CA 92668-0000 ***EPA Handler ID:*** CAL921985692 | W | 0.22 / 1,149.95 | -18 | 738 |
| 106 | RCRA NON GEN | PENNINGTON INC | 938 W BARKLEY ORANGE CA 92668-0000 ***EPA Handler ID:*** CAL921985692 | W | 0.22 / 1,149.95 | -18 | 739 |
| 107 | RCRA SQG | JOHNSONS FINE FURNITURE | 1048 N PARKER SUITE F ORANGE CA 92867 ***EPA Handler ID:*** CAD982445306 | NNW | 0.22 / 1,176.47 | -5 | 740 |
| 108 | EMISSIONS | FIBRE GLASS EVERCOAT CO INC | 700 N BATAVIA ORANGE CA 92668 | WSW | 0.23 / 1,209.53 | -12 | 741 |
| 109 | RCRA NON GEN | BEACON SALES ACQUISITION, INC. | 675 N. BATAVIA ORANGE CA 92868 ***EPA Handler ID:*** CAC003123470 | SW | 0.23 / 1,210.55 | -12 | 741 |
| 109 | RCRA NON GEN | BEACON SALES ACQUISITION, INC. | 675 N BATAVIA ORANGE CA 92868 ***EPA Handler ID:*** CAC003144211 | SW | 0.23 / 1,210.55 | -12 | 742 |
| 109 | RCRA NON GEN | BEACON ROOFING SUPPLY, INC. | 675 N BATAVIA ORANGE CA 92868 ***EPA Handler ID:*** CAC003140322 | SW | 0.23 / 1,210.55 | -12 | 743 |
| 110 | RCRA NON GEN | TJ JANCA CONSTRUCTION | 1009 N BATAVIA ST ORANGE CA 92867-5503 ***EPA Handler ID:*** CAC003031866 | NW | 0.23 / 1,211.68 | -12 | 745 |
| 111 | EMISSIONS | TEXAN TRUCK BODY CO., BERT STE | 1085 N PARKER ORANGE CA 92667 | NNW | 0.23 / 1,235.79 | -5 | 746 |
| 112 | DELISTED TNK | ARROWHEAD MOUNTAIN SPRING WATER CO. | 619 NORTH MAIN STREET Orange CA 92868 | WSW | 0.23 / 1,239.96 | -13 | 746 |

| Map Key | DB | Company/Site Name | Address | Direction | Distance (mi/ft) | Elev Diff (ft) | Page Number |
|---|---|---|---|---|---|---|---|
| 113 | EMISSIONS | DR ACESSORIES INC | 929 W BARKLEY<br>ORANGE CA 92668 | W | 0.23 /<br>1,240.58 | -16 | 746 |
| 113 | EMISSIONS | ACCESSERY ART PROD. | 929 W BARKLEY<br>ORANGE CA 90662 | W | 0.23 /<br>1,240.58 | -16 | 747 |
| 113 | EMISSIONS | ACCESSORY ART PRODUCTS INC. | 929 W BARKLEY<br>ORANGE CA 92668 | W | 0.23 /<br>1,240.58 | -16 | 748 |
| 113 | EMISSIONS | ACCESSERY ART PRODUCTS INC. | 929 W BARKLEY<br>ORANGE CA 92668 | W | 0.23 /<br>1,240.58 | -16 | 750 |
| 114 | ICP<br>ORANGE | M&F INDUSTRIAL PROPERTY | 938 W BARKELY AVE<br>ORANGE CA 92868- | WSW | 0.24 /<br>1,258.39 | -14 | 750 |
| 114 | RCRA<br>NON GEN | OC MASTER TECHS | 938 W BARKLEY AVE STE A<br>ORANGE CA 92868<br>***EPA Handler ID:*** CAL000361379 | WSW | 0.24 /<br>1,258.39 | -14 | 751 |
| 114 | ENVIROSTOR | BARKLEY INDUSTRIAL BUILDING | 938 WEST BARKLEY AVENUE<br>ORANGE CA 92868<br>***Estor/EPA ID | Cleanup Status:*** 60002976 \| ACTIVE AS OF 4/3/2020 | WSW | 0.24 /<br>1,258.39 | -14 | 752 |
| 114 | VCP | BARKLEY INDUSTRIAL BUILDING | 938 WEST BARKLEY AVENUE<br>ORANGE CA 92868<br>***Estor/EPA ID | Cleanup Status:*** 60002976 \| ACTIVE AS OF 4/3/2020 | WSW | 0.24 /<br>1,258.39 | -14 | 753 |
| 114 | CLEANUP<br>SITES | M&F INDUSTRIAL PROPERTY | 938 W BARKELY AVE<br>ORANGE CA 92868-<br>***Status | Site Facility Type:*** COMPLETED - CASE CLOSED \| CLEANUP PROGRAM SITE | WSW | 0.24 /<br>1,258.39 | -14 | 755 |
| 115 | RCRA<br>NON GEN | MAILING & MARKETING | 670 N BATAVIA ST<br>ORANGE CA 92868<br>***EPA Handler ID:*** CAD046605200 | SW | 0.25 /<br>1,297.37 | -16 | 756 |
| 115 | RCRA<br>SQG | MAACO | 670 W BATAVIA ST<br>ORANGE CA 92868<br>***EPA Handler ID:*** CAD982013211 | SW | 0.25 /<br>1,297.37 | -16 | 757 |
| 115 | EMISSIONS | FASTLANE PAINT & BODYWORKS | 670 N BATAVIA ST<br>ORANGE CA 92866 | SW | 0.25 /<br>1,297.37 | -16 | 758 |
| 115 | EMISSIONS | FMI ACQUISITION, LLC | 670 N BATAVIA ST<br>SANTA ANA CA 92704 | SW | 0.25 /<br>1,297.37 | -16 | 759 |

| Map Key | DB | Company/Site Name | Address | Direction | Distance (mi/ft) | Elev Diff (ft) | Page Number |
|---|---|---|---|---|---|---|---|
| 115 | EMISSIONS | MAACO COLLISION REPAIR & AUTO PAINT | 670 N BATAVIA ST ORANGE CA 92868 | SW | 0.25 / 1,297.37 | -16 | 759 |
| 115 | EMISSIONS | MAACO AUTO PAINTING & BODYWORK | 670 N BATAVIA ST ORANGE CA 92667 | SW | 0.25 / 1,297.37 | -16 | 760 |
| 115 | EMISSIONS | HARNIX, INC., HARNIX COLLISION CENTER | 670 N BATAVIA ST ORANGE CA 92866 | SW | 0.25 / 1,297.37 | -16 | 763 |
| 115 | RCRA NON GEN | HARNIX INC COLLISION CENTER | 670 N BATAVIA ST ORANGE CA 92868<br>***EPA Handler ID:*** CAL000437861 | SW | 0.25 / 1,297.37 | -16 | 764 |
| 115 | RCRA TSD | BAHN COLLISION CENTER OF ORANGE | 670 N BATAVIA ST ORANGE CA 92868<br>***EPA Handler ID:*** CAL000446634 | SW | 0.25 / 1,297.37 | -16 | 765 |
| 115 | RCRA NON GEN | BAHN COLLISION CENTER OF ORANGE | 670 N BATAVIA ST ORANGE CA 92868<br>***EPA Handler ID:*** CAL000446634 | SW | 0.25 / 1,297.37 | -16 | 766 |
| 115 | EMISSIONS | BANH COLLISION CENTER OF ORANGE | 670 N BATAVIA ST ORANGE CA 92866 | SW | 0.25 / 1,297.37 | -16 | 767 |
| 116 | RCRA SQG | KATSIS AUTO CRAFTS | 650 N BATAVIA ST ORANGE CA 92867<br>***EPA Handler ID:*** CAD981414766 | SW | 0.25 / 1,301.64 | -14 | 767 |
| 116 | EMISSIONS | KATSIS AUTO CRAFT | 650 NORTH BATAVIA ST ORANGE CA 92667 | SW | 0.25 / 1,301.64 | -14 | 768 |
| 116 | EMISSIONS | KATSIS AUTO CRAFT INC | 650 NORTH BATAVIA ST ORANGE CA 92667 | SW | 0.25 / 1,301.64 | -14 | 769 |
| 116 | EMISSIONS | KATSIS AUTO CRAFTS, D KATSIS E | 650 N BATAVIA ST ORANGE CA 92667 | SW | 0.25 / 1,301.64 | -14 | 770 |
| 116 | RCRA NON GEN | WESTERN WATERPROOFING CO INC | 650 N BATAVIA ST ORANGE CA 92868-1221<br>***EPA Handler ID:*** CAL000410907 | SW | 0.25 / 1,301.64 | -14 | 770 |
| 117 | EMISSIONS | COMPLIANT SPRAY PAINTING, FACI | 333 W BRENNA LANE, SUITE B ORANGE CA 92667 | NNE | 0.25 / 1,304.78 | 9 | 771 |

| Map Key | DB | Company/Site Name | Address | Direction | Distance (mi/ft) | Elev Diff (ft) | Page Number |
|---|---|---|---|---|---|---|---|
| 117 | EMISSIONS | A TO Z COATING | 333 W BRENNA LN SUITE B<br>ORANGE CA 92867 | NNE | 0.25 /<br>1,304.78 | 9 | 773 |
| 118 | RCRA<br>SQG | T JS 4 WHEEL DR | 1002 W COLLINS AVE<br>ORANGE CA 92867<br>***EPA Handler ID:*** CAD983597410 | W | 0.25 /<br>1,307.33 | -16 | 774 |
| 118 | RCRA<br>NON GEN | TRUCK AND JEEP PERFORMANCE INC | 1002 W COLLINS<br>ORANGE CA 92667<br>***EPA Handler ID:*** CAL000077788 | W | 0.25 /<br>1,307.33 | -16 | 775 |
| 119 | RCRA<br>NON GEN | BAPKO METAL INC | 1085 N PARKER ST<br>ORANGE CA 92867<br>***EPA Handler ID:*** CAL000391213 | NNW | 0.25 /<br>1,313.74 | -6 | 776 |
| 120 | DELISTED<br>COUNTY | MANAGED MOBILE INC | 1030 N BATAVIA ST STE B<br>ORANGE CA 92867 | NW | 0.25 /<br>1,316.04 | -12 | 777 |
| 120 | AST | | 1030 N BATAVIA ST STE B<br>ORANGE CA 92867 | NW | 0.25 /<br>1,316.04 | -12 | 777 |
| 121 | CLEANUP<br>SITES | U HAUL | 1035 N BATAVIA ST<br>ORANGE CA 92667<br>***Status | Site Facility Type:*** COMPLETED - CASE CLOSED \| CLEANUP PROGRAM SITE | NW | 0.25 /<br>1,331.10 | -12 | 777 |
| 122 | RCRA<br>TSD | FARGO AUTOMOTIVE INC | 316 W BRENNA LN<br>ORANGE CA 92867-5637<br>***EPA Handler ID:*** CAL000266370 | NNE | 0.25 /<br>1,332.72 | 7 | 778 |
| 123 | LUST | OXYGEN SERVICE | 1011 W COLLINS AVE<br>ORANGE CA 92667<br>***Global ID | Status | Status Date:*** T0605900529 \| COMPLETED - CASE CLOSED \| 1990-04-09 00:00:00 | W | 0.26 /<br>1,350.41 | -18 | 779 |
| 124 | CERCLIS | PETROLEUM DISTRIBUTORS | 1800 BLOCK OF STRUCK AVE<br>ORANGE CA 92667<br>***Site EPA ID:*** CAD982360539 | NNW | 0.28 /<br>1,472.76 | -9 | 782 |
| 124 | CERCLIS<br>NFRAP | PETROLEUM DISTRIBUTORS | 1800 BLOCK OF STRUCK AVE<br>ORANGE CA 92667<br>***Site EPA ID:*** CAD982360539 | NNW | 0.28 /<br>1,472.76 | -9 | 783 |
| 124 | ENVIROSTOR | PETROLEUM DISTRIBUTORS | 1800 BLOCK OF STRUCK AVE<br>ORANGE CA 92667<br>***Estor/EPA ID | Cleanup Status:*** 30490083 \| NO FURTHER ACTION AS OF 7/26/1994 | NNW | 0.28 /<br>1,472.76 | -9 | 784 |
| 124 | SEMS<br>ARCHIVE | PETROLEUM DISTRIBUTORS | 1800 BLOCK OF STRUCK AVE<br>ORANGE CA 92667 | NNW | 0.28 /<br>1,472.76 | -9 | 785 |

| Map Key | DB | Company/Site Name | Address | Direction | Distance (mi/ft) | Elev Diff (ft) | Page Number |
|---|---|---|---|---|---|---|---|
| | | | ***EPA ID:*** CAD982360539 | | | | |
| 124 | CALSITES | PETROLEUM DISTRIBUTORS | 1800 BLOCK OF STRUCK AVE<br>ORANGE CA 92667 | NNW | 0.28 / 1,472.76 | -9 | 785 |
| 125 | ENVIROSTOR | INDEPENDENT FORGE CO. | 692 N. BATAVIA<br>ORANGE CA 92665 | WSW | 0.30 / 1,571.75 | -16 | 786 |
| | | | ***Estor/EPA ID | Cleanup Status:*** 71002881 | INACTIVE - NEEDS EVALUATION AS OF | | |
| 125 | DELISTED HAZ | Independent Forge Co. | 692 N BATAVIA ST<br>ORANGE CA 92868 | WSW | 0.30 / 1,571.75 | -16 | 787 |
| 126 | LUST | ORANGE CORPORATE YARD | 637 W STRUCK AVE<br>ORANGE CA 92667 | NNW | 0.30 / 1,577.80 | -5 | 787 |
| | | | ***Global ID | Status | Status Date:*** T0605900092 | COMPLETED - CASE CLOSED | 1995-07-07 00:00:00 | | |
| 126 | LUST | CITY CORP YARD | 637 STRUCK<br>ORANGE CA 92867 | NNW | 0.30 / 1,577.80 | -5 | 789 |
| | | | ***Global ID | Status | Status Date:*** T0605912988 | COMPLETED - CASE CLOSED | 2006-12-08 00:00:00 | | |
| 126 | SWF/LF | City of Orange Corporate Yard LVTS Op. | 637 West Struck Avenue<br>Orange CA 92867 | NNW | 0.30 / 1,577.80 | -5 | 793 |
| | | | ***Act Opl Status | Activity:*** Active | Limited Volume Transfer Operation | | |
| 126 | LOP ORANGE | CITY CORP YARD | 637 STRUCK<br>ORANGE CA 92867 | NNW | 0.30 / 1,577.80 | -5 | 794 |
| | | | ***Record ID | Case Closed Date | Type of Closure:*** RO0003394 | 8/12/2006 | Closure certification issued | | |
| 126 | SWF/LF | City of Orange Corporation Yard - LVTOp. | 637 West Struck Avenue<br>Orange CA 92867 | NNW | 0.30 / 1,577.80 | -5 | 795 |
| 127 | RCRA TSD | HOLLINS AUTO MACHINE | 538 N CYPRESS ST<br>ORANGE CA 92667-0000 | SSE | 0.33 / 1,744.71 | -2 | 796 |
| | | | ***EPA Handler ID:*** CAD981620941 | | | | |
| 128 | CLEANUP SITES | PENNWALT CORPORATION | 630 N BATAVIA ST<br>ORANGE CA 92668 | SW | 0.34 / 1,787.30 | -22 | 797 |
| | | | ***Status | Site Facility Type:*** COMPLETED - CASE CLOSED | CLEANUP PROGRAM SITE | | |
| 129 | RCRA TSD | MAD SYSTEMS INC | 733 N MAIN STREET<br>ORANGE CA 92868 | WSW | 0.35 / 1,831.38 | -18 | 798 |
| | | | ***EPA Handler ID:*** CAC003008608 | | | | |
| 130 | PFAS GW | | CA | NNW | 0.35 / 1,832.45 | -7 | 799 |
| 131 | LUST | BARKLEY AIR CONDITIONING | 1132 BARKLEY<br>ORANGE CA 92868 | W | 0.35 / 1,832.99 | -18 | 831 |

| Map Key | DB | Company/Site Name | Address | Direction | Distance (mi/ft) | Elev Diff (ft) | Page Number |
|---|---|---|---|---|---|---|---|
| | | | ***Global ID | Status | Status Date:*** T0605902274 | COMPLETED - CASE CLOSED | 1999-04-08 00:00:00 | | | | |
| 131 | LOP ORANGE | BARKLEY AIR CONDITIONING | 1132 W BARKLEY AVE ORANGE CA 92868 | W | 0.35 / 1,832.99 | -18 | 833 |
| | | | ***Record ID | Case Closed Date | Type of Closure:*** RO0001772 | 4/8/1999 | Closure certification issued | | | | |
| 132 | DELISTED HAZ | Arrow Lift Rentals | 1148 N LEMON ST ORANGE CA 92867 | NNE | 0.35 / 1,842.39 | 4 | 833 |
| 133 | CLEANUP SITES | CNG SERVICES | 952 N ENTERPRISE ST ORANGE CA 92667 | WNW | 0.38 / 1,987.93 | -20 | 834 |
| | | | ***Status | Site Facility Type:*** COMPLETED - CASE CLOSED | CLEANUP PROGRAM SITE | | | | | | |
| 134 | ENVIROSTOR | MERRY X-RAY CHEMICAL CORPORATION | 1130 N CITRUS AVE ORANGE CA 926680000 | NW | 0.38 / 1,997.26 | -14 | 834 |
| | | | ***Estor/EPA ID | Cleanup Status:*** CAL000051063 | | | | | | | |
| 134 | HWP | MERRY X-RAY CHEMICAL CORPORATION | 1130 N CITRUS AVE ORANGE CA 926680000 | NW | 0.38 / 1,997.26 | -14 | 835 |
| | | | ***Estor/EPA ID:*** CAL000051063 | | | | |
| 135 | PCB | THOMAS GRAY & ASSOCIATES INC | 1205 W BARKLEY AVE ORANGE CA 92668 | W | 0.39 / 2,033.12 | -22 | 836 |
| | | | ***Site ID:*** CAD066151648 | | | | |
| 136 | ENVIROSTOR | PAMARCO GLOBAL GRAPHICS | 1101 W. STRUCK AVE ORANGE CA 92867 | NW | 0.39 / 2,046.66 | -14 | 836 |
| | | | ***Estor/EPA ID | Cleanup Status:*** 60000734 | REFER: 1248 LOCAL AGENCY AS OF 6/13/2007 | | | | | | |
| 137 | ENVIROSTOR | CIRCUIT CONNECTION | 1168 N. BATAVIA STREET ORANGE CA 92667 | NW | 0.39 / 2,062.68 | -12 | 836 |
| | | | ***Estor/EPA ID | Cleanup Status:*** 71002781 | INACTIVE - NEEDS EVALUATION AS OF | | | | | | |
| 137 | DELISTED HAZ | Rigid-Flex Plus | 1168 N BATAVIA ST ORANGE CA 92867 | NW | 0.39 / 2,062.68 | -12 | 837 |
| 138 | LOP ORANGE | ARROWHEAD DRINKING WATER | 619 N MAIN ST ORANGE CA 92868 | SW | 0.39 / 2,069.72 | -23 | 837 |
| | | | ***Record ID | Case Closed Date | Type of Closure:*** RO0002898 | 7/12/2001 | Closure certification issued | | | | |
| 139 | CLEANUP SITES | PAMARCO GLOBAL GRAPHICS | 1101 W STRUCK AVE ORANGE CA 92867 | NW | 0.40 / 2,118.35 | -15 | 837 |
| | | | ***Status | Site Facility Type:*** COMPLETED - CASE CLOSED | CLEANUP PROGRAM SITE | | | | | | |
| 140 | CERCLIS | IMPRESSIONS POLISHING AND PLATING | 1223 N. BATAVIA ST. ORANGE CA 92867 | NNW | 0.41 / 2,167.47 | -10 | 838 |
| | | | ***Site EPA ID:*** CAN000908500 | | | | |

| Map Key | DB | Company/Site Name | Address | Direction | Distance (mi/ft) | Elev Diff (ft) | Page Number |
|---|---|---|---|---|---|---|---|
| 140 | ENVIROSTOR | PLATECORP | 1223 N. BATAVIA STREET<br>ORANGE CA 92867 | NNW | 0.41 /<br>2,167.47 | -10 | 839 |
| | | | ***Estor/EPA ID | Cleanup Status:*** 71002941 | INACTIVE - NEEDS EVALUATION AS OF | | |
| 140 | SEMS | IMPRESSIONS POLISHING AND PLATING | 1223 N. BATAVIA ST.<br>ORANGE CA 92867 | NNW | 0.41 /<br>2,167.47 | -10 | 840 |
| | | | ***EPA ID:*** CAN000908500 | | | | |
| 141 | VCP | IMPRESSION POLISHING AND PLATING, INC. | 1223 NORTH BATAVIA STREET<br>ORANGE CA 92867 | NNW | 0.41 /<br>2,167.55 | -10 | 841 |
| | | | ***Estor/EPA ID | Cleanup Status:*** 60000856 | CERTIFIED O&M - LAND USE RESTRICTIONS ONLY AS OF 8/17/2017 | | |
| 141 | LUR | IMPRESSION POLISHING AND PLATING, INC. | 1223 NORTH BATAVIA STREET<br>ORANGE CA 92867 | NNW | 0.41 /<br>2,167.55 | -10 | 845 |
| | | | ***Estor/EPA ID | Cleanup Status:*** 60000856 | CERTIFIED O&M - LAND USE RESTRICTIONS ONLY AS OF 8/17/2017 | | |
| 141 | ENVIROSTOR | IMPRESSION POLISHING AND PLATING, INC. | 1223 NORTH BATAVIA STREET<br>ORANGE CA 92867 | NNW | 0.41 /<br>2,167.55 | -10 | 850 |
| | | | ***Estor/EPA ID | Cleanup Status:*** 60000856 | CERTIFIED O&M - LAND USE RESTRICTIONS ONLY AS OF 8/17/2017 | | |
| 142 | LUST | GERRARD INDUSTRIAL | 1200 W STRUCK AVE<br>ORANGE CA 92665 | NW | 0.43 /<br>2,293.12 | -17 | 855 |
| | | | ***Global ID | Status | Status Date:*** T0605901204 | COMPLETED - CASE CLOSED | 1992-04-06 00:00:00 | | | | |
| 142 | C&D DEBRIS RECY | THE PAPER DEPOT | 1200 W STRUCK AVE<br>ORANGE CA 92867 | NW | 0.43 /<br>2,293.12 | -17 | 857 |
| 143 | RCRA TSD | THOMPSON & WEISZ DBA UNITED AUTOMOTIVE SVC | 777 N MAIN ST<br>ORANGE CA 92868 | W | 0.44 /<br>2,323.11 | -21 | 857 |
| | | | ***EPA Handler ID:*** CAL000349113 | | | | |
| 144 | LUST | GERRARD INDUSTRIAL/ARCO GUNITE | 1204 W STRUCK AVE<br>ORANGE CA 92665 | WNW | 0.44 /<br>2,325.53 | -17 | 859 |
| | | | ***Global ID | Status | Status Date:*** T0605901124 | COMPLETED - CASE CLOSED | 1992-01-30 00:00:00 | | | | |
| 145 | CERCLIS | CADILLAC PLATING INC | 1145-47 W STRUCK AVE<br>ORANGE CA 92667 | NW | 0.44 /<br>2,337.09 | -16 | 861 |
| | | | ***Site EPA ID:*** CAD073578734 | | | | |
| 145 | CERCLIS NFRAP | CADILLAC PLATING INC | 1145-47 W STRUCK AVE<br>ORANGE CA 92667 | NW | 0.44 /<br>2,337.09 | -16 | 863 |
| | | | ***Site EPA ID:*** CAD073578734 | | | | |
| 145 | ENVIROSTOR | CADILLAC PLATING, INC. | 1147 W. STRUCK AVENUE<br>ORANGE CA 92667 | NW | 0.44 /<br>2,337.09 | -16 | 864 |
| | | | ***Estor/EPA ID | Cleanup Status:*** 71002562 | INACTIVE - NEEDS EVALUATION AS OF | | |
| 145 | SEMS ARCHIVE | CADILLAC PLATING INC | 1145-47 W STRUCK AVE<br>ORANGE CA 92667 | NW | 0.44 /<br>2,337.09 | -16 | 864 |

| Map Key | DB | Company/Site Name | Address | Direction | Distance (mi/ft) | Elev Diff (ft) | Page Number |
|---|---|---|---|---|---|---|---|
| | | | ***EPA ID:*** CAD073578734 | | | | |
| 146 | RCRA TSD | KIA OF ORANGE | 210 W KATELLA AVE ORANGE CA 92867 | NNE | 0.47 / 2,497.25 | 12 | 865 |
| | | | ***EPA Handler ID:*** CAL000445157 | | | | |
| 146 | C&D DEBRIS RECY | KIA OF ORANGE | 210 W KATELLA AVE ORANGE CA 92867 | NNE | 0.47 / 2,497.25 | 12 | 866 |
| 146 | CLEANUP SITES | ORANGE EMPIRE AUTO CENTER | 210 W KATELLA AVE ORANGE CA 92867 | NNE | 0.47 / 2,497.25 | 12 | 866 |
| | | | ***Status \| Site Facility Type:*** COMPLETED - CASE CLOSED \| CLEANUP PROGRAM SITE | | | | |
| 147 | LUST | BRITISH MOTOR SERVICE INC | 521 KATELLA ORANGE CA 92867 | N | 0.48 / 2,517.58 | 1 | 867 |
| | | | ***Global ID \| Status \| Status Date:*** T0605999282 \| COMPLETED - CASE CLOSED \| 2001-02-02 00:00:00 | | | | |
| 147 | LOP ORANGE | BRITISH MOTOR SERVICE INC | 521 W KATELLA AVE ORANGE CA 92867 | N | 0.48 / 2,517.58 | 1 | 869 |
| | | | ***Record ID \| Case Closed Date \| Type of Closure:*** RO0001677 \| 2/2/2001 \| Closure certification issued | | | | |
| 148 | C&D DEBRIS RECY | JIFFY LUBE #1457 | 433 W KATELLA AVE ORANGE CA 92867 | N | 0.48 / 2,517.95 | 1 | 869 |
| 149 | ENVIROSTOR | THERMAL-VAC TECHNOLOGY, INC. | 1221 WEST STRUCK AVENUE ORANGE CA 92867 | NW | 0.48 / 2,531.68 | -16 | 869 |
| | | | ***Estor/EPA ID \| Cleanup Status:*** 60002803 \| ACTIVE AS OF 3/19/2019 | | | | |
| 149 | RCRA TSD | THERMAL VAC TECHNOLOGY | 1221 W STRUCK AVE ORANGE CA 92667-0000 | NW | 0.48 / 2,531.68 | -16 | 870 |
| | | | ***EPA Handler ID:*** CAD982370132 | | | | |
| 150 | LUST | ALLEN ELECTRIC CO. | 1212 W STRUCK AVE ORANGE CA 92667 | WNW | 0.48 / 2,540.10 | -16 | 873 |
| | | | ***Global ID \| Status \| Status Date:*** T0605901161 \| COMPLETED - CASE CLOSED \| 1990-09-20 00:00:00 | | | | |
| 151 | RCRA TSD | PROTOTYPE & SHORTRUN SERVICES INC | 1310 W COLLINS AVE ORANGE CA 92867-5415 | W | 0.49 / 2,608.39 | -22 | 875 |
| | | | ***EPA Handler ID:*** CAL000344242 | | | | |
| 152 | ENVIROSTOR | STATEK CORP. | 512 N. MAIN STREET ORANGE CA 92668 | WSW | 0.60 / 3,155.67 | -29 | 876 |
| | | | ***Estor/EPA ID \| Cleanup Status:*** 71002448 \| INACTIVE - NEEDS EVALUATION AS OF | | | | |
| 153 | SCH | COMMUNITY COLLEGE | 1465 N. BATAVIA STREET ORANGE CA 92867 | NNW | 0.66 / 3,502.55 | -7 | 877 |
| | | | ***Estor/EPA ID \| Cleanup Status:*** 30000046 \| INACTIVE - WITHDRAWN AS OF 10/8/2004 | | | | |
| 153 | ENVIROSTOR | COMMUNITY COLLEGE | 1465 N. BATAVIA STREET ORANGE CA 92867 | NNW | 0.66 / 3,502.55 | -7 | 878 |

| Map Key | DB | Company/Site Name | Address | Direction | Distance (mi/ft) | Elev Diff (ft) | Page Number |
|---|---|---|---|---|---|---|---|
| | | | ***Estor/EPA ID | Cleanup Status:*** 30000046 \| INACTIVE - WITHDRAWN AS OF 10/8/2004 | | | |
| 154 | RCRA CORRACTS | DATA CIRCUITS INC | 1607 W ORANGE GROVE AVE STE A<br>ORANGE CA 92868<br>***EPA Handler ID:*** CAD067625129 | WSW | 0.69 / 3,648.15 | -30 | 878 |
| 154 | ENVIROSTOR | DATA CIRCUITSINC. | 1607 W ORANGE GROVE AVE<br>ORANGE CA 926680000<br>***Estor/EPA ID | Cleanup Status:*** CAD067625129 \| | WSW | 0.69 / 3,648.15 | -30 | 882 |
| 154 | ENVIROSTOR | DATA CIRCUITSINC. | 1607 W ORANGE GROVE AVE<br>ORANGE CA 926680000<br>***Estor/EPA ID | Cleanup Status:*** 80001460 \| ACTIVE AS OF 6/12/2012 | WSW | 0.69 / 3,648.15 | -30 | 883 |
| 154 | HWP | DATA CIRCUITSINC. | 1607 W ORANGE GROVE AVE<br>ORANGE CA 926680000<br>***Estor/EPA ID:*** CAD067625129 | WSW | 0.69 / 3,648.15 | -30 | 884 |
| 155 | ENVIROSTOR | STEVENS METAL FINISHING | 1607 W. ORANGEGROVE AVENUE #D<br>ORANGE CA 92668<br>***Estor/EPA ID | Cleanup Status:*** 71002672 \| NO FURTHER ACTION AS OF 5/17/2002 | WSW | 0.70 / 3,722.07 | -30 | 885 |
| 155 | ENVIROSTOR | DATA CIRCUITS INC. | 1607 WEST ORANGEGROVE, SUITE A<br>ORANGE CA 92667<br>***Estor/EPA ID | Cleanup Status:*** 30360005 \| REFER: RCRA AS OF 5/10/1995 | WSW | 0.70 / 3,722.07 | -30 | 889 |
| 156 | ENVIROSTOR | SFPP/LP ORANGE TERMINAL | 1350 N. MAIN STREET<br>ORANGE CA 92667<br>***Estor/EPA ID | Cleanup Status:*** 71003507 \| INACTIVE - NEEDS EVALUATION AS OF | NW | 0.88 / 4,625.33 | -14 | 890 |
| 157 | ENVIROSTOR | INLAND SPECIALTIES CHEMICAL CORPORATION | 2023 WEST COLLINS AVENUE<br>ORANGE CA 92668<br>***Estor/EPA ID | Cleanup Status:*** 30280305 \| REFER: RWQCB AS OF 6/1/1995 | W | 0.91 / 4,810.86 | -25 | 890 |
| 158 | ENVIROSTOR | SO CAL GAS/ORANGE MGP | E OF PIXLEY ST BTW CHAPMAN & ALMOND AVE<br>ORANGE CA 92868<br>***Estor/EPA ID | Cleanup Status:*** 30490106 \| ACTIVE AS OF 11/16/2017 | S | 0.91 / 4,811.79 | -7 | 892 |
| 159 | ENVIROSTOR | MCCURDY CIRCUITS, INC. | 1739 N. CASE STREET<br>ORANGE CA 92665<br>***Estor/EPA ID | Cleanup Status:*** 71002406 \| INACTIVE - NEEDS EVALUATION AS OF | N | 0.98 / 5,164.39 | -2 | 897 |
| 160 | MRDS | YEAGER ROCK CO. | ORANGE COUNTY<br>ORANGE CA 92867<br>***Dep ID:*** 10261984 | NW | 0.99 / 5,202.12 | -33 | 898 |

# Executive Summary: Summary by Data Source

## *Standard*

## Federal

### SEMS - SEMS List 8R Active Site Inventory

A search of the SEMS database, dated Feb 24, 2022 has found that there are 1 SEMS site(s) within approximately 0.50 miles of the project property.

| Lower Elevation | Address | Direction | Distance (mi/ft) | Map Key |
|---|---|---|---|---|
| IMPRESSIONS POLISHING AND PLATING | 1223 N. BATAVIA ST.<br>ORANGE CA 92867<br><br>***EPA ID**: CAN000908500* | NNW | 0.41 / 2,167.47 | 140 |

### SEMS ARCHIVE - SEMS List 8R Archive Sites

A search of the SEMS ARCHIVE database, dated Feb 24, 2022 has found that there are 5 SEMS ARCHIVE site(s) within approximately 0.50 miles of the project property.

| Equal/Higher Elevation | Address | Direction | Distance (mi/ft) | Map Key |
|---|---|---|---|---|
| COSDEN OIL & CHEM CO | 534 W STRUCK AVE<br>ORANGE CA 92667<br><br>***EPA ID**: CAD000097634* | N | 0.20 / 1,033.17 | 84 |

| Lower Elevation | Address | Direction | Distance (mi/ft) | Map Key |
|---|---|---|---|---|
| ORANGE COUNTY PLATING CO | 940-950 N PARKER ST<br>ORANGE CA 92667<br><br>***EPA ID**: CAD058230582* | NW | 0.10 / 523.78 | 26 |
| ORANGE COUNTY ELECTRONICS CORP | 810 W BARKLEY<br>ORANGE CA 92666<br><br>***EPA ID**: CAD044423994* | W | 0.13 / 706.48 | 48 |
| PETROLEUM DISTRIBUTORS | 1800 BLOCK OF STRUCK AVE<br>ORANGE CA 92667<br><br>***EPA ID**: CAD982360539* | NNW | 0.28 / 1,472.76 | 124 |
| CADILLAC PLATING INC | 1145-47 W STRUCK AVE<br>ORANGE CA 92667<br><br>***EPA ID**: CAD073578734* | NW | 0.44 / 2,337.09 | 145 |

### CERCLIS - Comprehensive Environmental Response, Compensation and Liability Information System - CERCLIS

A search of the CERCLIS database, dated Oct 25, 2013 has found that there are 6 CERCLIS site(s) within approximately 0.50 miles of the project property.

| Equal/Higher Elevation | Address | Direction | Distance (mi/ft) | Map Key |
|---|---|---|---|---|
| COSDEN OIL & CHEM CO | 534 W STRUCK AVE<br>ORANGE CA 92667<br><br>***Site EPA ID**: CAD000097634* | N | 0.20 / 1,033.17 | 84 |

| Lower Elevation | Address | Direction | Distance (mi/ft) | Map Key |
|---|---|---|---|---|
| ORANGE COUNTY PLATING CO | 940-950 N PARKER ST<br>ORANGE CA 92667<br><br>***Site EPA ID**: CAD058230582* | NW | 0.10 / 523.78 | 26 |
| ORANGE COUNTY ELECTRONICS CORP | 810 W BARKLEY<br>ORANGE CA 92666<br><br>***Site EPA ID**: CAD044423994* | W | 0.13 / 706.48 | 48 |
| PETROLEUM DISTRIBUTORS | 1800 BLOCK OF STRUCK AVE<br>ORANGE CA 92667<br><br>***Site EPA ID**: CAD982360539* | NNW | 0.28 / 1,472.76 | 124 |
| IMPRESSIONS POLISHING AND PLATING | 1223 N. BATAVIA ST.<br>ORANGE CA 92867<br><br>***Site EPA ID**: CAN000908500* | NNW | 0.41 / 2,167.47 | 140 |
| CADILLAC PLATING INC | 1145-47 W STRUCK AVE<br>ORANGE CA 92667<br><br>***Site EPA ID**: CAD073578734* | NW | 0.44 / 2,337.09 | 145 |

### CERCLIS NFRAP - CERCLIS - No Further Remedial Action Planned

A search of the CERCLIS NFRAP database, dated Oct 25, 2013 has found that there are 5 CERCLIS NFRAP site(s) within approximately 0.50 miles of the project property.

| Equal/Higher Elevation | Address | Direction | Distance (mi/ft) | Map Key |
|---|---|---|---|---|
| COSDEN OIL & CHEM CO | 534 W STRUCK AVE<br>ORANGE CA 92667<br><br>***Site EPA ID**: CAD000097634* | N | 0.20 / 1,033.17 | 84 |

| Lower Elevation | Address | Direction | Distance (mi/ft) | Map Key |
|---|---|---|---|---|
| ORANGE COUNTY PLATING CO | 940-950 N PARKER ST<br>ORANGE CA 92667<br><br>***Site EPA ID**: CAD058230582* | NW | 0.10 / 523.78 | 26 |
| ORANGE COUNTY ELECTRONICS CORP | 810 W BARKLEY<br>ORANGE CA 92666<br><br>***Site EPA ID**: CAD044423994* | W | 0.13 / 706.48 | 48 |
| PETROLEUM DISTRIBUTORS | 1800 BLOCK OF STRUCK AVE<br>ORANGE CA 92667<br><br>***Site EPA ID**: CAD982360539* | NNW | 0.28 / 1,472.76 | 124 |

| Lower Elevation | Address | Direction | Distance (mi/ft) | Map Key |
|---|---|---|---|---|
| CADILLAC PLATING INC | 1145-47 W STRUCK AVE<br>ORANGE CA 92667 | NW | 0.44 / 2,337.09 | 145 |
| | ***Site EPA ID**: CAD073578734* | | | |

## RCRA CORRACTS - RCRA CORRACTS-Corrective Action

A search of the RCRA CORRACTS database, dated Jan 31, 2022 has found that there are 1 RCRA CORRACTS site(s) within approximately 1.00 miles of the project property.

| Lower Elevation | Address | Direction | Distance (mi/ft) | Map Key |
|---|---|---|---|---|
| DATA CIRCUITS INC | 1607 W ORANGE GROVE AVE STE A<br>ORANGE CA 92868 | WSW | 0.69 / 3,648.15 | 154 |
| | ***EPA Handler ID**: CAD067625129* | | | |

## RCRA TSD - RCRA non-CORRACTS TSD Facilities

A search of the RCRA TSD database, dated Jan 31, 2022 has found that there are 15 RCRA TSD site(s) within approximately 0.50 miles of the project property.

| Equal/Higher Elevation | Address | Direction | Distance (mi/ft) | Map Key |
|---|---|---|---|---|
| QUALITY ALUMINUM FORGE | 820 NORTH CYPRESS STREET<br>ORANGE CA 92667-0000 | SE | 0.02 / 96.89 | 7 |
| | ***EPA Handler ID**: CAD981389505* | | | |
| BENJAMIN, JUAN | 201 W COLLINS AVE SPC 63<br>ORANGE CA 92867 | ENE | 0.19 / 1,013.83 | 79 |
| | ***EPA Handler ID**: CAC003013270* | | | |
| FARGO AUTOMOTIVE INC | 316 W BRENNA LN<br>ORANGE CA 92867-5637 | NNE | 0.25 / 1,332.72 | 122 |
| | ***EPA Handler ID**: CAL000266370* | | | |
| KIA OF ORANGE | 210 W KATELLA AVE<br>ORANGE CA 92867 | NNE | 0.47 / 2,497.25 | 146 |
| | ***EPA Handler ID**: CAL000445157* | | | |

| Lower Elevation | Address | Direction | Distance (mi/ft) | Map Key |
|---|---|---|---|---|
| SHIPLEY COMPANY LLC | 642 WEST NICOLAS ROAD<br>ORANGE CA 92868 | SW | 0.07 / 394.76 | 18 |
| | ***EPA Handler ID**: CAD001968361* | | | |
| R I CHEMICAL INC | 632 W ANGUS AVE<br>ORANGE CA 92868 | SSW | 0.13 / 702.99 | 47 |
| | ***EPA Handler ID**: CA0000133504* | | | |
| JUST DONATED INC | 622 W ANGUS AVE<br>ORANGE CA 92868 | SSW | 0.14 / 745.42 | 50 |
| | ***EPA Handler ID**: CAL000390558* | | | |
| RC EMPIRE ALIGNMENT & AUTO SERVICE | 971 N BATAVIA ST STE A<br>ORANGE CA 92867 | WNW | 0.20 / 1,065.93 | 90 |

| Lower Elevation | Address | Direction | Distance (mi/ft) | Map Key |
|---|---|---|---|---|
| | ***EPA Handler ID**: CAL000444741* | | | |
| PENNINGTON INC | 938 W BARKLEY<br>ORANGE CA 92668-0000 | W | 0.22 / 1,149.95 | 106 |
| | ***EPA Handler ID**: CAL921985692* | | | |
| BAHN COLLISION CENTER OF ORANGE | 670 N BATAVIA ST<br>ORANGE CA 92868 | SW | 0.25 / 1,297.37 | 115 |
| | ***EPA Handler ID**: CAL000446634* | | | |
| HOLLINS AUTO MACHINE | 538 N CYPRESS ST<br>ORANGE CA 92667-0000 | SSE | 0.33 / 1,744.71 | 127 |
| | ***EPA Handler ID**: CAD981620941* | | | |
| MAD SYSTEMS INC | 733 N MAIN STREET<br>ORANGE CA 92868 | WSW | 0.35 / 1,831.38 | 129 |
| | ***EPA Handler ID**: CAC003008608* | | | |
| THOMPSON & WEISZ DBA UNITED AUTOMOTIVE SVC | 777 N MAIN ST<br>ORANGE CA 92868 | W | 0.44 / 2,323.11 | 143 |
| | ***EPA Handler ID**: CAL000349113* | | | |
| THERMAL VAC TECHNOLOGY | 1221 W STRUCK AVE<br>ORANGE CA 92667-0000 | NW | 0.48 / 2,531.68 | 149 |
| | ***EPA Handler ID**: CAD982370132* | | | |
| PROTOTYPE & SHORTRUN SERVICES INC | 1310 W COLLINS AVE<br>ORANGE CA 92867-5415 | W | 0.49 / 2,608.39 | 151 |
| | ***EPA Handler ID**: CAL000344242* | | | |

## RCRA LQG - RCRA Generator List

A search of the RCRA LQG database, dated Jan 31, 2022 has found that there are 6 RCRA LQG site(s) within approximately 0.25 miles of the project property.

| Equal/Higher Elevation | Address | Direction | Distance (mi/ft) | Map Key |
|---|---|---|---|---|
| METAL ART OF CALIFORNIA INC DBA SIGN-MART PLASTICS PLUS | 640 N CYPRESS ST<br>ORANGE CA 92867-6604 | SSE | 0.18 / 973.16 | 69 |
| | ***EPA Handler ID**: CAL000282569* | | | |
| CYTEC ENGINEERED MATERIALS INC | 645 N CYPRESS ST<br>ORANGE CA 92867-6603 | SSE | 0.21 / 1,117.65 | 99 |
| | ***EPA Handler ID**: CAD009589235* | | | |

| Lower Elevation | Address | Direction | Distance (mi/ft) | Map Key |
|---|---|---|---|---|
| DUNHAM METAL PROCESSING | 936 N. PARKER ST.<br>ORANGE CA 92857 | NW | 0.11 / 585.30 | 36 |
| | ***EPA Handler ID**: CAL000040097* | | | |

| Lower Elevation | Address | Direction | Distance (mi/ft) | Map Key |
|---|---|---|---|---|
| DUNHAM METAL PROCESSING | 936 N. PARKER STREET<br>ORANGE CA 92867-0000<br><br>***EPA Handler ID**: CAD009631045* | NW | 0.11 / 585.30 | 36 |
| ORANGE COUNTY POWDERCOATING CO.,INC. | 976 N. PARKER ST.<br>ORANGE CA 92867<br><br>***EPA Handler ID**: CAR000309344* | NW | 0.12 / 612.47 | 38 |
| ENTHALPY ANALYTICAL, LLC | 931 W BARKLEY AVE<br>ORANGE CA 92868<br><br>***EPA Handler ID**: CAR000268342* | W | 0.21 / 1,121.40 | 100 |

## RCRA SQG - RCRA Small Quantity Generators List

A search of the RCRA SQG database, dated Jan 31, 2022 has found that there are 32 RCRA SQG site(s) within approximately 0.25 miles of the project property.

| Equal/Higher Elevation | Address | Direction | Distance (mi/ft) | Map Key |
|---|---|---|---|---|
| CALIFORNIA GASKET AND RUBBER CORP | 533 W COLLINS AVE<br>ORANGE CA 92867<br><br>***EPA Handler ID**: CAD983614132* | N | 0.02 / 98.97 | 8 |
| OSTERKAMP TRUCKING INC | 764 N CYPRESS ST<br>ORANGE CA 92867<br><br>***EPA Handler ID**: CAD981576002* | SE | 0.07 / 384.88 | 17 |
| CARQUEST AUTO PARTS #7921 | 340 W COLLINS AVE<br>ORANGE CA 92867<br><br>***EPA Handler ID**: CAP000304196* | ENE | 0.08 / 439.84 | 22 |
| CARCO INC | 810 N LEMON ST<br>ORANGE CA 92867<br><br>***EPA Handler ID**: CAD982003105* | ESE | 0.11 / 574.96 | 32 |

| Lower Elevation | Address | Direction | Distance (mi/ft) | Map Key |
|---|---|---|---|---|
| SUN MANUFACTURING INC | 767 N HARITON ST<br>ORANGE CA 92868<br><br>***EPA Handler ID**: CAD982416091* | SSE | 0.04 / 197.55 | 9 |
| ACS HYDRAULIC INC | 756 N HARITION ST<br>ORANGE CA 92868<br><br>***EPA Handler ID**: CAD981978422* | S | 0.05 / 255.27 | 11 |
| ORANGE UNIFIED DIST MAINT FAC | 726 W COLLINS AVE<br>ORANGE CA 92866<br><br>***EPA Handler ID**: CAD983592924* | WNW | 0.07 / 376.58 | 16 |
| SHIPLEY COMPANY LLC | 642 WEST NICOLAS ROAD<br>ORANGE CA 92868<br><br>***EPA Handler ID**: CAD001968361* | SW | 0.07 / 394.76 | 18 |

| Lower Elevation | Address | Direction | Distance (mi/ft) | Map Key |
|---|---|---|---|---|
| D & H SERVICE AKA COKER TRUCK REPAIR | 921 N PARKER<br>ORANGE CA 92867<br><br>***EPA Handler ID**: CAD982009961* | NW | 0.08 / 408.83 | 19 |
| BFP PRINT COMMUNICATIONS | 726 W NICOLAS<br>ORANGE CA 92868<br><br>***EPA Handler ID**: CAD981631880* | SW | 0.09 / 475.80 | 23 |
| WEST COAST CORVETTE PAINT & BODY | 625 W ANGUS AVE<br>ORANGE CA 92865<br><br>***EPA Handler ID**: CAD982010357* | SSW | 0.11 / 574.28 | 31 |
| ORANGE COUNTY PLATING COMPANY | 976 N. PARKER STREET<br>ORANGE CA 92867<br><br>***EPA Handler ID**: CAD058230582* | NW | 0.12 / 612.47 | 38 |
| PRECISION WATERJET INC | 635 ANGUS AVE<br>ORANGE CA 92868<br><br>***EPA Handler ID**: CAP000111807* | SSW | 0.12 / 614.23 | 39 |
| HANDPIECE PARTS AND PRODUCTS | 707 W ANGUS AVE<br>ORANGE CA 92868<br><br>***EPA Handler ID**: CAR000007534* | SW | 0.12 / 614.94 | 40 |
| HOLMES MINI TRUCK PARTS CO | 979 N PARKER ST<br>ORANGE CA 92867<br><br>***EPA Handler ID**: CAD983593153* | NW | 0.12 / 629.39 | 42 |
| R I CHEMICAL INC | 632 W ANGUS AVE<br>ORANGE CA 92868<br><br>***EPA Handler ID**: CA0000133504* | SSW | 0.13 / 702.99 | 47 |
| DIAL ONE SCOTT MEYER PAINTING | 714 W ANGUS AVE STE F<br>ORANGE CA 92868<br><br>***EPA Handler ID**: CAD983603861* | SW | 0.15 / 804.04 | 52 |
| AIM TRANSPORTATION | 660 HARITON ST<br>ORANGE CA 92868<br><br>***EPA Handler ID**: CAD983598574* | SSW | 0.17 / 882.49 | 59 |
| DEPAR, INC., DBA ENTHALPY ANALYTICAL | 806 N BATAVIA ST<br>ORANGE CA 92868<br><br>***EPA Handler ID**: CAD066163395* | W | 0.19 / 991.42 | 73 |
| MAACO COLLISION REPAIR AND AUTO PAINTING #2589 | 788 N BATAVIA ST<br>ORANGE CA 92868<br><br>***EPA Handler ID**: CAR000290635* | WSW | 0.19 / 1,000.07 | 76 |
| GENES ALIGNMENT AND BRAKE | 822 W ANGUS<br>ORANGE CA 92867<br><br>***EPA Handler ID**: CAD983601196* | SW | 0.19 / 1,009.05 | 78 |

| Lower Elevation | Address | Direction | Distance (mi/ft) | Map Key |
|---|---|---|---|---|
| MR CRANE INC | 647 N HARITON ST<br>ORANGE CA 92868 | S | 0.20 / 1,055.95 | 87 |
| | ***EPA Handler ID**: CAD983601188* | | | |
| KARCO SPECIALTIES | 721 N BATAVIA ST<br>ORANGE CA 92868 | SW | 0.20 / 1,081.93 | 96 |
| | ***EPA Handler ID**: CAR000018663* | | | |
| WOLFE PAUL M CO INC | 1051 N PARKER ST<br>ORANGE CA 92867 | NNW | 0.21 / 1,091.22 | 97 |
| | ***EPA Handler ID**: CAD980886006* | | | |
| PGM METAL FINISHING | 989 N BATAVIA ST<br>ORANGE CA 92867 | NW | 0.22 / 1,142.63 | 104 |
| | ***EPA Handler ID**: CAD982401341* | | | |
| HIGH ENERGY SCREEN PRINTING | 982 N BATAVIA ST UNIT 10A<br>ORANGE CA 92867 | NW | 0.22 / 1,147.57 | 105 |
| | ***EPA Handler ID**: CAD983647256* | | | |
| MARBETH CHEM CO | 982 N BATAVIA BLDG A UNIT B<br>ORANGE CA 92867 | NW | 0.22 / 1,147.57 | 105 |
| | ***EPA Handler ID**: CAD009641382* | | | |
| VETTE SET CORVETTE AUTOBODY | 938 WEST BARKLEY ST<br>ORANGE CA 92868 | W | 0.22 / 1,149.95 | 106 |
| | ***EPA Handler ID**: CAD092248616* | | | |
| JOHNSONS FINE FURNITURE | 1048 N PARKER SUITE F<br>ORANGE CA 92867 | NNW | 0.22 / 1,176.47 | 107 |
| | ***EPA Handler ID**: CAD982445306* | | | |
| MAACO | 670 W BATAVIA ST<br>ORANGE CA 92868 | SW | 0.25 / 1,297.37 | 115 |
| | ***EPA Handler ID**: CAD982013211* | | | |
| KATSIS AUTO CRAFTS | 650 N BATAVIA ST<br>ORANGE CA 92867 | SW | 0.25 / 1,301.64 | 116 |
| | ***EPA Handler ID**: CAD981414766* | | | |
| T JS 4 WHEEL DR | 1002 W COLLINS AVE<br>ORANGE CA 92867 | W | 0.25 / 1,307.33 | 118 |
| | ***EPA Handler ID**: CAD983597410* | | | |

## RCRA NON GEN - RCRA Non-Generators

A search of the RCRA NON GEN database, dated Jan 31, 2022 has found that there are 84 RCRA NON GEN site(s) within approximately 0.25 miles of the project property.

| Equal/Higher Elevation | Address | Direction | Distance (mi/ft) | Map Key |
|---|---|---|---|---|
| BAPKO METAL INC | 838 N CYPRESS ST<br>ORANGE CA 92867-6608<br><br>***EPA Handler ID**: CAL000329500* | ESE | 0.02 / 93.68 | 2 |
| MICROFLEX TECHNOLOGIES LLC | 430 W COLLINS AVE<br>ORANGE CA 92867<br><br>***EPA Handler ID**: CAL000439411* | NE | 0.02 / 94.03 | 4 |
| MICROFLEX TECHNOLOGIES INC | 430 W COLLINS AVE<br>ORANGE CA 92867<br><br>***EPA Handler ID**: CAL000444544* | NE | 0.02 / 94.03 | 4 |
| QUALITY ALUMINUM FORGE LLC | 794 N CYPRESS ST<br>ORANGE CA 92867<br><br>***EPA Handler ID**: CAL000423801* | SE | 0.02 / 95.86 | 5 |
| QUALITY ALUMINUM FORGE LLC | 820 N CYPRESS ST<br>ORANGE CA 92867<br><br>***EPA Handler ID**: CAL000370850* | SE | 0.02 / 96.89 | 7 |
| QUALITY ALUMINUM FORGE | 820 NORTH CYPRESS STREET<br>ORANGE CA 92667-0000<br><br>***EPA Handler ID**: CAD981389505* | SE | 0.02 / 96.89 | 7 |
| COMMERCIAL METAL FORMING | 341 W COLLINS AVE<br>ORANGE CA 92867-5598<br><br>***EPA Handler ID**: CAL000232077* | NE | 0.05 / 254.71 | 10 |
| STAR MANUFACTURING,LLC | 341 W COLLINS AVE<br>ORANGE CA 92867<br><br>***EPA Handler ID**: CAL000441155* | NE | 0.05 / 254.71 | 10 |
| CARQUEST AUTO PARTS #7921 | 340 W COLLINS AVE<br>ORANGE CA 92867<br><br>***EPA Handler ID**: CAL000403013* | ENE | 0.08 / 439.84 | 22 |
| EL CAMINO ASPHALT PAVING CORP | 784 N LEMON ST<br>ORANGE CA 92867-6614<br><br>***EPA Handler ID**: CAL000333888* | ESE | 0.10 / 548.51 | 28 |
| QUALITY ALUMINUM FORGE LLC | 810 N LEMON ST<br>ORANGE CA 92867<br><br>***EPA Handler ID**: CAL000370849* | ESE | 0.11 / 574.96 | 32 |
| BAPKO METAL INC | 815 N CYPRESS ST<br>ORANGE CA 92867<br><br>***EPA Handler ID**: CAL000434877* | ESE | 0.11 / 574.96 | 32 |
| OLIVER PENDERGRASS | 832 N LEMON ST.<br>ORANGE CA 92867<br><br>***EPA Handler ID**: CAC003081706* | E | 0.11 / 579.99 | 33 |

| Equal/Higher Elevation | Address | Direction | Distance (mi/ft) | Map Key |
|---|---|---|---|---|
| TECHNOLOGY AUTO COLLISION | 770 N LEMON ST<br>ORANGE CA 92867<br><br>***EPA Handler ID**: CAL000301249* | ESE | 0.11 / 582.43 | 35 |
| VANGUARD EQUIPMENT RENTALS | 692 N CYPRESS ST #B<br>ORANGE CA 92867<br><br>***EPA Handler ID**: CAL000422443* | SSE | 0.12 / 617.63 | 41 |
| KENNEDY EQUIPMENT | 748 N LEMON ST<br>ORANGE CA 92867-0000<br><br>***EPA Handler ID**: CAL000225166* | SE | 0.12 / 652.47 | 46 |
| EAST AUTO BODY INC | 986 NORTH LEMON ST<br>ORANGE CA 92867-0000<br><br>***EPA Handler ID**: CAL000037496* | NE | 0.16 / 823.38 | 55 |
| 858 N. OLIVE ST | 858 N OLIVE ST<br>ORANGE CA 92867-6654<br><br>***EPA Handler ID**: CAC003040780* | E | 0.19 / 997.21 | 75 |
| BENJAMIN, JUAN | 201 W COLLINS AVE SPC 63<br>ORANGE CA 92867<br><br>***EPA Handler ID**: CAC003013270* | ENE | 0.19 / 1,013.83 | 79 |
| HOMETOWN AMERICA | 201 W COLLINS AVE<br>ORANGE CA 92867<br><br>***EPA Handler ID**: CAC003031138* | ENE | 0.19 / 1,013.83 | 79 |
| COSDEN OIL & CHEM CO | 534 W STRUCK AVE<br>ORANGE CA 92867<br><br>***EPA Handler ID**: CAD000097634* | N | 0.20 / 1,033.17 | 84 |
| NURSERY SUPPLIES INC | 534 W STRUCK AVE<br>ORANGE CA 92867-5522<br><br>***EPA Handler ID**: CAD981687882* | N | 0.20 / 1,033.17 | 84 |
| ROY MILLER PAINTING INC | 1036 N LEMON<br>ORANGE CA 92867<br><br>***EPA Handler ID**: CAL000440517* | NE | 0.20 / 1,038.96 | 85 |

| Lower Elevation | Address | Direction | Distance (mi/ft) | Map Key |
|---|---|---|---|---|
| CALIFORNIA DEISEL & EQUIPMENT INC DBA MATRIX SERVICES INC | 500 W COLLINS AVE<br>ORANGE CA 92867-5510<br><br>***EPA Handler ID**: CAL000238638* | NNW | 0.00 / 0.00 | 1 |
| NEW CINGULAR WIRELESS PCS LLC | 623 W COLLINS AVE<br>ORANGE CA 92867<br><br>***EPA Handler ID**: CAL000448882* | NNW | 0.02 / 93.77 | 3 |
| DBA FIBERGLASS FABRICATORS | 767 N HARITON ST<br>ORANGE CA 92868-1313 | SSE | 0.04 / 197.55 | 9 |

| Lower Elevation | Address | Direction | Distance (mi/ft) | Map Key |
|---|---|---|---|---|
| | ***EPA Handler ID**: CAL000389401* | | | |
| COLLINS AUTO CARE | 641 W COLLINS AVE<br>ORANGE CA 92867-5511 | NW | 0.05 / 276.63 | 12 |
| | ***EPA Handler ID**: CAL000175453* | | | |
| ORANGE UNIFIED SCHOOL DISTRICT | 726 W COLLINS AVE<br>ORANGE CA 92867 | WNW | 0.07 / 376.58 | 16 |
| | ***EPA Handler ID**: CAC003021380* | | | |
| GREG'S ORANGE AUTO | 921 N PARKER<br>ORANGE CA 92667-0000 | NW | 0.08 / 408.83 | 19 |
| | ***EPA Handler ID**: CAL921494362* | | | |
| JUGGERNAUT TACTICAL | 931 N PARKER ST<br>ORANGE CA 92867 | NW | 0.09 / 477.32 | 24 |
| | ***EPA Handler ID**: CAL000427423* | | | |
| BROOKS ORANGE BODY & PAINT | 735 W COLLINS AVE<br>ORANGE CA 92867 | WNW | 0.11 / 586.78 | 37 |
| | ***EPA Handler ID**: CAL000292217* | | | |
| ORANGE COUNTY POWDER COATING COMPANY INC | 976 N PARKER ST<br>ORANGE CA 92667 | NW | 0.12 / 612.47 | 38 |
| | ***EPA Handler ID**: CAL000439950* | | | |
| JD PACKAGING | 635 W ANGUS AVE<br>ORANGE CA 92868 | SSW | 0.12 / 614.23 | 39 |
| | ***EPA Handler ID**: CAC003105895* | | | |
| SIGNATURE FLOORING INC | 701 N HARITON ST<br>ORANGE CA 92868 | S | 0.12 / 636.48 | 43 |
| | ***EPA Handler ID**: CAL000459639* | | | |
| SIGNATURE FLOORING, INC | 701 NORTH HARITON STREET<br>ORANGE CA 92868 | S | 0.12 / 636.48 | 43 |
| | ***EPA Handler ID**: CAC003033978* | | | |
| CRABTREE INDUSTRIES | 804 W COLLINS AVE<br>ORANGE CA 92867 | WNW | 0.12 / 643.26 | 45 |
| | ***EPA Handler ID**: CAL000367832* | | | |
| ORANGE COUNTY ELECTRONICS CORP | 810 W BARKLEY<br>ORANGE CA 92868 | W | 0.13 / 706.48 | 48 |
| | ***EPA Handler ID**: CAD044423994* | | | |
| JUST DONATED INC | 622 W ANGUS AVE<br>ORANGE CA 92868 | SSW | 0.14 / 745.42 | 50 |
| | ***EPA Handler ID**: CAL000390558* | | | |
| TECHNICAL SCREEN PRINTING INC | 677 N HARITON ST<br>ORANGE CA 92868 | S | 0.15 / 787.93 | 51 |

| Lower Elevation | Address | Direction | Distance (mi/ft) | Map Key |
|---|---|---|---|---|
| | ***EPA Handler ID**: CAL000392353* | | | |
| JZ AUTO BODY | 714 W ANGUS AVE STE A<br>ORANGE CA 92868 | SW | 0.15 / 804.04 | 52 |
| | ***EPA Handler ID**: CAL000428873* | | | |
| AMERICAN MOVING PARTS LLC | 714 W ANGUS AVE STE G<br>ORANGE CA 92868-1326 | SW | 0.15 / 804.04 | 52 |
| | ***EPA Handler ID**: CAL000326961* | | | |
| WESTCOAST AUTOBAHN | 841 W COLLINS AVE<br>ORANGE CA 92867-5515 | WNW | 0.16 / 867.32 | 58 |
| | ***EPA Handler ID**: CAL000200381* | | | |
| ORANGE COAST EQUIP CO INC | 1015 N PARKER ST<br>ORANGE CA 92867-5519 | NNW | 0.17 / 914.74 | 61 |
| | ***EPA Handler ID**: CAL000307007* | | | |
| ADVANCED CERAMIC TECHNOLOGY | 803 ANGUS AVE<br>ORANGE CA 92868-0000 | SW | 0.18 / 939.56 | 63 |
| | ***EPA Handler ID**: CAL000194417* | | | |
| BURKE ASSET/CITY WIDE AUTO | 800 W. ANGUS UNIT A<br>ORANGE CA 92868 | SW | 0.18 / 953.64 | 64 |
| | ***EPA Handler ID**: CAC003032624* | | | |
| PRO-LOK | 655 NORTH HARITON ST.<br>ORANGE CA 92668-0000 | S | 0.18 / 954.76 | 65 |
| | ***EPA Handler ID**: CAL000143437* | | | |
| GENUINE PARTS CO DBA NAPA AUTO PARTS | 893 N BATAVIA ST<br>ORANGE CA 92868 | WNW | 0.18 / 968.62 | 66 |
| | ***EPA Handler ID**: CAL000422121* | | | |
| SOCAL MOTOR WORKS INC | 808 W ANGUS AVE STE B<br>ORANGE CA 92868-1321 | SW | 0.18 / 969.07 | 67 |
| | ***EPA Handler ID**: CAL000340832* | | | |
| SO CAL ELITE TRAFFIC INC | 815 N BATAVIA ST<br>ORANGE CA 92868 | W | 0.18 / 972.59 | 68 |
| | ***EPA Handler ID**: CAL000400970* | | | |
| TRANSMEISTER | 748 W ANGUS AVE UNIT D<br>ORANGE CA 92868 | SW | 0.19 / 982.39 | 70 |
| | ***EPA Handler ID**: CA0000371260* | | | |
| CENTURY COLLISION CENTER | 830 N BATAVIA ST<br>ORANGE CA 92868 | W | 0.19 / 991.41 | 72 |
| | ***EPA Handler ID**: CAL000275533* | | | |
| CITYWIDE AUTO CARE OF ORANGE LLC | 822 W ANGUS AVE STE A<br>ORANGE CA 92868-1309 | SW | 0.19 / 1,009.05 | 78 |

| Lower Elevation | Address | Direction | Distance (mi/ft) | Map Key |
|---|---|---|---|---|
| | ***EPA Handler ID**: CAL000244856* | | | |
| BURKE ASSET MANAGEMENT | 822 W ANGUS AVE<br>ORANGE CA 92868 | SW | 0.19 / 1,009.05 | 78 |
| | ***EPA Handler ID**: CAC003084337* | | | |
| BURKE ASSET MANAGEMENT | 822 W ANGUS AVE<br>ORANGE CA 92868 | SW | 0.19 / 1,009.05 | 78 |
| | ***EPA Handler ID**: CAC003106076* | | | |
| AUTOMART QUALITY CARS | 940 N BATAVIA ST<br>ORANGE CA 92867 | WNW | 0.19 / 1,015.83 | 80 |
| | ***EPA Handler ID**: CAL000267807* | | | |
| BATAVIA CENTER A 5 | 967 N BATAVIA UNIT A<br>ORANGE CA 92867 | WNW | 0.20 / 1,058.95 | 88 |
| | ***EPA Handler ID**: CAP000215657* | | | |
| ELECTRON AUTOMOTIVE LLC | 969 N BATAVIA ST STE D<br>ORANGE CA 92867-5565 | WNW | 0.20 / 1,062.42 | 89 |
| | ***EPA Handler ID**: CAL000373535* | | | |
| BODY MASTER COLLISION CENTER | 969 N BATAVIA ST STE C<br>ORANGE CA 92867-5556 | WNW | 0.20 / 1,062.42 | 89 |
| | ***EPA Handler ID**: CAL000373381* | | | |
| BELL AUTOMOTIVE | 971 N BATAVIA ST STE D<br>ORANGE CA 92867-5532 | WNW | 0.20 / 1,065.93 | 90 |
| | ***EPA Handler ID**: CAL000316059* | | | |
| RC EMPIRE ALIGNMENT & AUTO SERVICE | 971 N BATAVIA ST STE A<br>ORANGE CA 92867 | WNW | 0.20 / 1,065.93 | 90 |
| | ***EPA Handler ID**: CAL000444741* | | | |
| KOLOR SPLASH OC | 927 W COLLINS AVE<br>ORANGE CA 92867 | WNW | 0.20 / 1,069.27 | 92 |
| | ***EPA Handler ID**: CAL000458307* | | | |
| RICK KREHERS KUSTOMS | 973 N BATAVIA ST STE D<br>ORANGE CA 92867 | WNW | 0.20 / 1,069.49 | 93 |
| | ***EPA Handler ID**: CAL000402207* | | | |
| RC EMPIRE | 973 N BATAVIA ST #A<br>ORANGE CA 92867-5562 | WNW | 0.20 / 1,069.49 | 93 |
| | ***EPA Handler ID**: CAL000312263* | | | |
| VALENZUELA'S MACHINE SHOP | 975 N BATAVIA STE B<br>ORANGE CA 92867 | WNW | 0.20 / 1,073.09 | 94 |
| | ***EPA Handler ID**: CAL000281682* | | | |
| SIGNATURE AUTOBODY | 975 N BATAVIA ST STE D<br>ORANGE CA 92867 | WNW | 0.20 / 1,073.09 | 94 |

| Lower Elevation | Address | Direction | Distance (mi/ft) | Map Key |
|---|---|---|---|---|
| | ***EPA Handler ID**: CAL000401384* | | | |
| UNITED SPECTRUM INC | 966 N BATAVIA NO B<br>ORANGE CA 92867 | WNW | 0.20 / 1,074.52 | 95 |
| | ***EPA Handler ID**: CAR000014431* | | | |
| PHIL'S SPEED SHOP | 941 W COLLINS<br>ORANGE CA 92667-0000 | WNW | 0.21 / 1,104.76 | 98 |
| | ***EPA Handler ID**: CAL000015303* | | | |
| TRANSMEISTER | 836 W ANGUS<br>ORANGE CA 92668-0000 | SW | 0.21 / 1,129.41 | 101 |
| | ***EPA Handler ID**: CAL000244977* | | | |
| VIP AUTOCARE | 836 W ANGUS AVE<br>ORANGE CA 92868 | SW | 0.21 / 1,129.41 | 101 |
| | ***EPA Handler ID**: CAL000428260* | | | |
| DEVITOS AUTO | 1059 N PARKER ST<br>ORANGE CA 92867-5519 | NNW | 0.22 / 1,139.35 | 103 |
| | ***EPA Handler ID**: CAL000351130* | | | |
| PRECISION COLLISION AUTO BODY CENTER | 989 NORTH BATAVIA<br>ORANGE CA 92667-0000 | NW | 0.22 / 1,142.63 | 104 |
| | ***EPA Handler ID**: CAL000157538* | | | |
| BRITTLYN PACER LLC DBA JOHNSON MOTORCARS | 982 N BATAVIA ST STE B13<br>ORANGE CA 92867-5502 | NW | 0.22 / 1,147.57 | 105 |
| | ***EPA Handler ID**: CAL000356980* | | | |
| PENNINGTON INC | 938 W BARKLEY<br>ORANGE CA 92668-0000 | W | 0.22 / 1,149.95 | 106 |
| | ***EPA Handler ID**: CAL921985692* | | | |
| BEACON SALES ACQUISITION, INC. | 675 N. BATAVIA<br>ORANGE CA 92868 | SW | 0.23 / 1,210.55 | 109 |
| | ***EPA Handler ID**: CAC003123470* | | | |
| BEACON SALES ACQUISITION, INC. | 675 N BATAVIA<br>ORANGE CA 92868 | SW | 0.23 / 1,210.55 | 109 |
| | ***EPA Handler ID**: CAC003144211* | | | |
| BEACON ROOFING SUPPLY, INC. | 675 N BATAVIA<br>ORANGE CA 92868 | SW | 0.23 / 1,210.55 | 109 |
| | ***EPA Handler ID**: CAC003140322* | | | |
| TJ JANCA CONSTRUCTION | 1009 N BATAVIA ST<br>ORANGE CA 92867-5503 | NW | 0.23 / 1,211.68 | 110 |
| | ***EPA Handler ID**: CAC003031866* | | | |
| OC MASTER TECHS | 938 W BARKLEY AVE STE A<br>ORANGE CA 92868 | WSW | 0.24 / 1,258.39 | 114 |

| Lower Elevation | Address | Direction | Distance (mi/ft) | Map Key |
|---|---|---|---|---|
| | ***EPA Handler ID**: CAL000361379* | | | |
| MAILING & MARKETING | 670 N BATAVIA ST<br>ORANGE CA 92868 | SW | 0.25 / 1,297.37 | 115 |
| | ***EPA Handler ID**: CAD046605200* | | | |
| HARNIX INC COLLISION CENTER | 670 N BATAVIA ST<br>ORANGE CA 92868 | SW | 0.25 / 1,297.37 | 115 |
| | ***EPA Handler ID**: CAL000437861* | | | |
| BAHN COLLISION CENTER OF ORANGE | 670 N BATAVIA ST<br>ORANGE CA 92868 | SW | 0.25 / 1,297.37 | 115 |
| | ***EPA Handler ID**: CAL000446634* | | | |
| WESTERN WATERPROOFING CO INC | 650 N BATAVIA ST<br>ORANGE CA 92868-1221 | SW | 0.25 / 1,301.64 | 116 |
| | ***EPA Handler ID**: CAL000410907* | | | |
| TRUCK AND JEEP PERFORMANCE INC | 1002 W COLLINS<br>ORANGE CA 92667 | W | 0.25 / 1,307.33 | 118 |
| | ***EPA Handler ID**: CAL000077788* | | | |
| BAPKO METAL INC | 1085 N PARKER ST<br>ORANGE CA 92867 | NNW | 0.25 / 1,313.74 | 119 |
| | ***EPA Handler ID**: CAL000391213* | | | |

## State

### ENVIROSTOR - EnviroStor Database

A search of the ENVIROSTOR database, dated Jan 6, 2022 has found that there are 29 ENVIROSTOR site(s) within approximately 1.00 miles of the project property.

| Equal/Higher Elevation | Address | Direction | Distance (mi/ft) | Map Key |
|---|---|---|---|---|
| QUALITY ALUMINUM FORGE - ORANGE | 820 N. CYPRESS STREET<br>ORANGE CA 92867 | SE | 0.02 / 96.89 | 7 |
| | ***Estor/EPA ID | Cleanup Status**: 71002792 | ACTIVE AS OF 11/7/2019* | | |
| QUALITY ALUMINUM FORGE | 810 N LEMON ST<br>ORANGE CA 92867 | ESE | 0.11 / 574.96 | 32 |
| | ***Estor/EPA ID | Cleanup Status**: 71003797 | INACTIVE - NEEDS EVALUATION AS OF* | | |

| Lower Elevation | Address | Direction | Distance (mi/ft) | Map Key |
|---|---|---|---|---|
| SHIPLEY COMPANY LLC | 642 W NICOLAS AVE<br>ORANGE CA 92668 | SW | 0.07 / 394.76 | 18 |
| | ***Estor/EPA ID | Cleanup Status**: 3000990 |* | | |
| ORANGE COUNTY PLATING CO., INC. | 940 N. PARKER STREET<br>ORANGE CA 92667 | NW | 0.10 / 523.78 | 26 |
| | ***Estor/EPA ID | Cleanup Status**: 71002484 | INACTIVE - NEEDS EVALUATION AS OF* | | |

| Lower Elevation | Address | Direction | Distance (mi/ft) | Map Key |
|---|---|---|---|---|
| ORANGE COUNTY PLATING COMPANY | 940 NORTH PARKER STREET<br>ORANGE CA 92667 | NW | 0.10 / 523.78 | 26 |
| | ***Estor/EPA ID | Cleanup Status**: 30340043 | REFER: RCRA AS OF 3/10/1989* | | |
| DUNHAM METAL PROCESSING | 936 N. PARKER STREET<br>ORANGE CA 92667 | NW | 0.11 / 585.30 | 36 |
| | ***Estor/EPA ID | Cleanup Status**: 71003237 | INACTIVE - NEEDS EVALUATION AS OF* | | |
| DUNHAM METAL PROCESSING | 936 NORTH PARKER<br>ORANGE CA 92665 | NW | 0.11 / 585.30 | 36 |
| | ***Estor/EPA ID | Cleanup Status**: 30340008 | INACTIVE - NEEDS EVALUATION AS OF 10/2/2018* | | |
| ORANGE COUNTY ELECTRIC | 811 WEST BARKLEY AVENUE<br>ORANGE CA 92666 | W | 0.15 / 805.54 | 53 |
| | ***Estor/EPA ID | Cleanup Status**: 30340240 | REFER: OTHER AGENCY AS OF 5/25/1988* | | |
| COSDEN OIL AND CHEMICAL COMPANY | 534 WEST STRUCK AVENUE<br>ORANGE CA 92667 | N | 0.18 / 937.34 | 62 |
| | ***Estor/EPA ID | Cleanup Status**: 30300004 | REFER: OTHER AGENCY AS OF 1/23/1991* | | |
| BARKLEY INDUSTRIAL BUILDING | 938 WEST BARKLEY AVENUE<br>ORANGE CA 92868 | WSW | 0.24 / 1,258.39 | 114 |
| | ***Estor/EPA ID | Cleanup Status**: 60002976 | ACTIVE AS OF 4/3/2020* | | |
| PETROLEUM DISTRIBUTORS | 1800 BLOCK OF STRUCK AVE<br>ORANGE CA 92667 | NNW | 0.28 / 1,472.76 | 124 |
| | ***Estor/EPA ID | Cleanup Status**: 30490083 | NO FURTHER ACTION AS OF 7/26/1994* | | |
| INDEPENDENT FORGE CO. | 692 N. BATAVIA<br>ORANGE CA 92665 | WSW | 0.30 / 1,571.75 | 125 |
| | ***Estor/EPA ID | Cleanup Status**: 71002881 | INACTIVE - NEEDS EVALUATION AS OF* | | |
| MERRY X-RAY CHEMICAL CORPORATION | 1130 N CITRUS AVE<br>ORANGE CA 926680000 | NW | 0.38 / 1,997.26 | 134 |
| | ***Estor/EPA ID | Cleanup Status**: CAL000051063 |* | | |
| PAMARCO GLOBAL GRAPHICS | 1101 W. STRUCK AVE<br>ORANGE CA 92867 | NW | 0.39 / 2,046.66 | 136 |
| | ***Estor/EPA ID | Cleanup Status**: 60000734 | REFER: 1248 LOCAL AGENCY AS OF 6/13/2007* | | |
| CIRCUIT CONNECTION | 1168 N. BATAVIA STREET<br>ORANGE CA 92667 | NW | 0.39 / 2,062.68 | 137 |
| | ***Estor/EPA ID | Cleanup Status**: 71002781 | INACTIVE - NEEDS EVALUATION AS OF* | | |
| PLATECORP | 1223 N. BATAVIA STREET<br>ORANGE CA 92867 | NNW | 0.41 / 2,167.47 | 140 |
| | ***Estor/EPA ID | Cleanup Status**: 71002941 | INACTIVE - NEEDS EVALUATION AS OF* | | |
| IMPRESSION POLISHING AND PLATING, INC. | 1223 NORTH BATAVIA STREET<br>ORANGE CA 92867 | NNW | 0.41 / 2,167.55 | 141 |
| | ***Estor/EPA ID | Cleanup Status**: 60000856 | CERTIFIED O&M - LAND USE RESTRICTIONS ONLY AS OF 8/17/2017* | | |

| Lower Elevation | Address | Direction | Distance (mi/ft) | Map Key |
|---|---|---|---|---|
| CADILLAC PLATING, INC. | 1147 W. STRUCK AVENUE<br>ORANGE CA 92667 | NW | 0.44 / 2,337.09 | 145 |
| | ***Estor/EPA ID | Cleanup Status**: 71002562 | INACTIVE - NEEDS EVALUATION AS OF* | | |
| THERMAL-VAC TECHNOLOGY, INC. | 1221 WEST STRUCK AVENUE<br>ORANGE CA 92867 | NW | 0.48 / 2,531.68 | 149 |
| | ***Estor/EPA ID | Cleanup Status**: 60002803 | ACTIVE AS OF 3/19/2019* | | |
| STATEK CORP. | 512 N. MAIN STREET<br>ORANGE CA 92668 | WSW | 0.60 / 3,155.67 | 152 |
| | ***Estor/EPA ID | Cleanup Status**: 71002448 | INACTIVE - NEEDS EVALUATION AS OF* | | |
| COMMUNITY COLLEGE | 1465 N. BATAVIA STREET<br>ORANGE CA 92867 | NNW | 0.66 / 3,502.55 | 153 |
| | ***Estor/EPA ID | Cleanup Status**: 30000046 | INACTIVE - WITHDRAWN AS OF 10/8/2004* | | |
| DATA CIRCUITSINC. | 1607 W ORANGE GROVE AVE<br>ORANGE CA 926680000 | WSW | 0.69 / 3,648.15 | 154 |
| | ***Estor/EPA ID | Cleanup Status**: CAD067625129 |* | | |
| DATA CIRCUITSINC. | 1607 W ORANGE GROVE AVE<br>ORANGE CA 926680000 | WSW | 0.69 / 3,648.15 | 154 |
| | ***Estor/EPA ID | Cleanup Status**: 80001460 | ACTIVE AS OF 6/12/2012* | | |
| STEVENS METAL FINISHING | 1607 W. ORANGEGROVE AVENUE #D<br>ORANGE CA 92668 | WSW | 0.70 / 3,722.07 | 155 |
| | ***Estor/EPA ID | Cleanup Status**: 71002672 | NO FURTHER ACTION AS OF 5/17/2002* | | |
| DATA CIRCUITS INC. | 1607 WEST ORANGEGROVE, SUITE A<br>ORANGE CA 92667 | WSW | 0.70 / 3,722.07 | 155 |
| | ***Estor/EPA ID | Cleanup Status**: 30360005 | REFER: RCRA AS OF 5/10/1995* | | |
| SFPP/LP ORANGE TERMINAL | 1350 N. MAIN STREET<br>ORANGE CA 92667 | NW | 0.88 / 4,625.33 | 156 |
| | ***Estor/EPA ID | Cleanup Status**: 71003507 | INACTIVE - NEEDS EVALUATION AS OF* | | |
| INLAND SPECIALTIES CHEMICAL CORPORATION | 2023 WEST COLLINS AVENUE<br>ORANGE CA 92668 | W | 0.91 / 4,810.86 | 157 |
| | ***Estor/EPA ID | Cleanup Status**: 30280305 | REFER: RWQCB AS OF 6/1/1995* | | |
| SO CAL GAS/ORANGE MGP | E OF PIXLEY ST BTW CHAPMAN & ALMOND AVE<br>ORANGE CA 92868 | S | 0.91 / 4,811.79 | 158 |
| | ***Estor/EPA ID | Cleanup Status**: 30490106 | ACTIVE AS OF 11/16/2017* | | |
| MCCURDY CIRCUITS, INC. | 1739 N. CASE STREET<br>ORANGE CA 92665 | N | 0.98 / 5,164.39 | 159 |
| | ***Estor/EPA ID | Cleanup Status**: 71002406 | INACTIVE - NEEDS EVALUATION AS OF* | | |

**SWF/LF - Solid Waste Information System (SWIS)**

A search of the SWF/LF database, dated Feb 2, 2022 has found that there are 2 SWF/LF site(s) within approximately 0.50 miles of the project property.

| Lower Elevation | Address | Direction | Distance (mi/ft) | Map Key |
|---|---|---|---|---|
| City of Orange Corporate Yard LVTS Op. | 637 West Struck Avenue<br>Orange CA 92867 | NNW | 0.30 / 1,577.80 | 126 |
| | ***Act Opl Status \| Activity**: Active \| Limited Volume Transfer Operation* | | | |
| City of Orange Corporation Yard - LVTOp. | 637 West Struck Avenue<br>Orange CA 92867 | NNW | 0.30 / 1,577.80 | 126 |

## HWP - EnviroStor Hazardous Waste Facilities

A search of the HWP database, dated Jan 6, 2022 has found that there are 3 HWP site(s) within approximately 1.00 miles of the project property.

| Lower Elevation | Address | Direction | Distance (mi/ft) | Map Key |
|---|---|---|---|---|
| SHIPLEY COMPANY LLC | 642 W NICOLAS AVE<br>ORANGE CA 92668 | SW | 0.07 / 394.76 | 18 |
| | ***Estor/EPA ID**: 3000990* | | | |
| MERRY X-RAY CHEMICAL CORPORATION | 1130 N CITRUS AVE<br>ORANGE CA 926680000 | NW | 0.38 / 1,997.26 | 134 |
| | ***Estor/EPA ID**: CAL000051063* | | | |
| DATA CIRCUITSINC. | 1607 W ORANGE GROVE AVE<br>ORANGE CA 926680000 | WSW | 0.69 / 3,648.15 | 154 |
| | ***Estor/EPA ID**: CAD067625129* | | | |

## C&D DEBRIS RECY - Construction and Demolition Debris Recyclers

A search of the C&D DEBRIS RECY database, dated Jun 20, 2018 has found that there are 3 C&D DEBRIS RECY site(s) within approximately 0.50 miles of the project property.

| Equal/Higher Elevation | Address | Direction | Distance (mi/ft) | Map Key |
|---|---|---|---|---|
| KIA OF ORANGE | 210 W KATELLA AVE<br>ORANGE CA 92867 | NNE | 0.47 / 2,497.25 | 146 |
| JIFFY LUBE #1457 | 433 W KATELLA AVE<br>ORANGE CA 92867 | N | 0.48 / 2,517.95 | 148 |

| Lower Elevation | Address | Direction | Distance (mi/ft) | Map Key |
|---|---|---|---|---|
| THE PAPER DEPOT | 1200 W STRUCK AVE<br>ORANGE CA 92867 | NW | 0.43 / 2,293.12 | 142 |

## LUST - Leaking Underground Fuel Tank Reports

A search of the LUST database, dated Feb 15, 2022 has found that there are 10 LUST site(s) within approximately 0.50 miles of the project property.

| Equal/Higher Elevation | Address | Direction | Distance (mi/ft) | Map Key |
|---|---|---|---|---|
| QUALITY ALUMINUM FORGE, INC. | 820 N CYPRESS ST<br>ORANGE CA 92667 | SE | 0.02 / 96.89 | 7 |
| | ***Global ID* \| *Status* \| *Status Date***: *T0605900249* \| *COMPLETED - CASE CLOSED* \| *1988-04-07 00:00:00* | | | |
| BRITISH MOTOR SERVICE INC | 521 KATELLA<br>ORANGE CA 92867 | N | 0.48 / 2,517.58 | 147 |
| | ***Global ID* \| *Status* \| *Status Date***: *T0605999282* \| *COMPLETED - CASE CLOSED* \| *2001-02-02 00:00:00* | | | |

| Lower Elevation | Address | Direction | Distance (mi/ft) | Map Key |
|---|---|---|---|---|
| THE BIG E | 890 BATAVIA<br>ORANGE CA 92867 | WNW | 0.20 / 1,039.75 | 86 |
| | ***Global ID* \| *Status* \| *Status Date***: *T0605901010* \| *COMPLETED - CASE CLOSED* \| *2014-06-24 00:00:00* | | | |
| OXYGEN SERVICE | 1011 W COLLINS AVE<br>ORANGE CA 92667 | W | 0.26 / 1,350.41 | 123 |
| | ***Global ID* \| *Status* \| *Status Date***: *T0605900529* \| *COMPLETED - CASE CLOSED* \| *1990-04-09 00:00:00* | | | |
| ORANGE CORPORATE YARD | 637 W STRUCK AVE<br>ORANGE CA 92667 | NNW | 0.30 / 1,577.80 | 126 |
| | ***Global ID* \| *Status* \| *Status Date***: *T0605900092* \| *COMPLETED - CASE CLOSED* \| *1995-07-07 00:00:00* | | | |
| CITY CORP YARD | 637 STRUCK<br>ORANGE CA 92867 | NNW | 0.30 / 1,577.80 | 126 |
| | ***Global ID* \| *Status* \| *Status Date***: *T0605912988* \| *COMPLETED - CASE CLOSED* \| *2006-12-08 00:00:00* | | | |
| BARKLEY AIR CONDITIONING | 1132 BARKLEY<br>ORANGE CA 92868 | W | 0.35 / 1,832.99 | 131 |
| | ***Global ID* \| *Status* \| *Status Date***: *T0605902274* \| *COMPLETED - CASE CLOSED* \| *1999-04-08 00:00:00* | | | |
| GERRARD INDUSTRIAL | 1200 W STRUCK AVE<br>ORANGE CA 92665 | NW | 0.43 / 2,293.12 | 142 |
| | ***Global ID* \| *Status* \| *Status Date***: *T0605901204* \| *COMPLETED - CASE CLOSED* \| *1992-04-06 00:00:00* | | | |
| GERRARD INDUSTRIAL/ARCO GUNITE | 1204 W STRUCK AVE<br>ORANGE CA 92665 | WNW | 0.44 / 2,325.53 | 144 |
| | ***Global ID* \| *Status* \| *Status Date***: *T0605901124* \| *COMPLETED - CASE CLOSED* \| *1992-01-30 00:00:00* | | | |
| ALLEN ELECTRIC CO. | 1212 W STRUCK AVE<br>ORANGE CA 92667 | WNW | 0.48 / 2,540.10 | 150 |
| | ***Global ID* \| *Status* \| *Status Date***: *T0605901161* \| *COMPLETED - CASE CLOSED* \| *1990-09-20 00:00:00* | | | |

### UST - Permitted Underground Storage Tank (UST) in GeoTracker

A search of the UST database, dated Jan 3, 2022 has found that there are 3 UST site(s) within approximately 0.25 miles of the project property.

| Equal/Higher Elevation | Address | Direction | Distance (mi/ft) | Map Key |
|---|---|---|---|---|
| CYTEC ENGINEERED MATERIALS INC | 645 N CYPRESS ST<br>ORANGE CA 92867-6603<br><br>***Facility ID**: FA0027874* | SSE | 0.21 / 1,117.65 | 99 |

| Lower Elevation | Address | Direction | Distance (mi/ft) | Map Key |
|---|---|---|---|---|
| ORANGE UNIFIED SCHOOL DISTRICT | 726 W COLLINS AVE AVE<br>ORANGE CA 92867<br><br>***Facility ID**: FA0027833* | WNW | 0.07 / 376.58 | 16 |
| The Big E | 890 N Batavia St<br>Orange CA 92868<br><br>***Facility ID**: FA0060014* | WNW | 0.20 / 1,039.75 | 86 |

## HHSS - Historical Hazardous Substance Storage Information Database

A search of the HHSS database, dated Aug 27, 2015 has found that there are 10 HHSS site(s) within approximately 0.25 miles of the project property.

| Equal/Higher Elevation | Address | Direction | Distance (mi/ft) | Map Key |
|---|---|---|---|---|
| OSTERKAMP TRUCKING INC | 764 NO. CYPRESS<br>ORANGE CA 92667 | SE | 0.07 / 384.88 | 17 |
| FIBERITE | 645 N. CYPRESS<br>ORANGE CA 92669 | SSE | 0.21 / 1,117.65 | 99 |

| Lower Elevation | Address | Direction | Distance (mi/ft) | Map Key |
|---|---|---|---|---|
| ORANGE UNIFIED SCHOOL DISTRICT | 726 W. COLLINS<br>ORANGE CA 92667 | WNW | 0.07 / 376.58 | 16 |
| LEARONAL | 642 W. NICOLAS AVENUE<br>ORANGE CA 92668 | SW | 0.07 / 394.76 | 18 |
| ORCAL POOL SUPPLY INC | 701 NO. HARITON<br>ORANGE CA 92667 | S | 0.12 / 636.48 | 43 |
| ORANA FOODS CO INC | 1003 N. PARKER<br>ORANGE CA 92667 | NNW | 0.12 / 642.69 | 44 |
| B AND S PUMP AND SUPPLY CO INC | 1015 NO. PARKER<br>ORANGE CA 92667 | NNW | 0.17 / 914.74 | 61 |

| Lower Elevation | Address | Direction | Distance (mi/ft) | Map Key |
|---|---|---|---|---|
| KJM DEVELOPMENT CORP | 933 N. BATAVIA ST.<br>ORANGE CA 92666 | WNW | 0.19 / 984.18 | 71 |
| ORACAL SUPPLY CO INC | 1035 N. PARKER ST.<br>ORANGE CA 92667 | NNW | 0.19 / 1,006.09 | 77 |
| MR CRANE INC | 647 NORTH HARITON STREET<br>ORANGE CA 92668 | S | 0.20 / 1,055.95 | 87 |

## UST SWEEPS - Statewide Environmental Evaluation and Planning System

A search of the UST SWEEPS database, dated Oct 1, 1994 has found that there are 5 UST SWEEPS site(s) within approximately 0.25 miles of the project property.

| Equal/Higher Elevation | Address | Direction | Distance (mi/ft) | Map Key |
|---|---|---|---|---|
| ICI FIBERITE | 645 N CYPRESS<br>ORANGE CA | SSE | 0.21 / 1,117.65 | 99 |
| | ***C C* \| *Status***: *A30-030-60190* \| *ACTIVE*<br>***Tank ID***: *000002, 000001, 000003, 000005, 000004* | | | |

| Lower Elevation | Address | Direction | Distance (mi/ft) | Map Key |
|---|---|---|---|---|
| ORANGE UNIFIED SCHOOL DISTRICT | 726 W COLLINS<br>ORANGE CA | WNW | 0.07 / 376.58 | 16 |
| | ***C C* \| *Status***: *A30-030-800035* \| *ACTIVE*<br>***Tank ID***: *000005, 000012, 000001, 000002, 000010, 000003, 000008, 000004, 000006, 000009* | | | |
| AIM TRANSPORTATION, INC. | 660 N HARITON<br>ORANGE CA | S | 0.15 / 806.26 | 54 |
| | ***C C* \| *Status***: *A30-030-800060* \| *ACTIVE*<br>***Tank ID***: *000001* | | | |
| S & K LANDSCAPING, INC. | 655 N HARITON<br>ORANGE CA | S | 0.16 / 831.17 | 56 |
| | ***C C* \| *Status***: *A30-030-800012* \| *ACTIVE*<br>***Tank ID***: *000002, 000001* | | | |
| THE BIG E | 890 N BATAVIA<br>ORANGE CA | WNW | 0.20 / 1,039.75 | 86 |
| | ***C C* \| *Status***: *A30-030-54107* \| *ACTIVE*<br>***Tank ID***: *000005, 000002, 000003, 000001, 000004* | | | |

## AST - Aboveground Storage Tanks

A search of the AST database, dated Aug 31, 2009 has found that there are 5 AST site(s) within approximately 0.25 miles of the project property.

| Equal/Higher Elevation | Address | Direction | Distance (mi/ft) | Map Key |
|---|---|---|---|---|
| | 820 N CYPRESS ST<br>ORANGE CA 92867 | SE | 0.02 / 96.89 | 7 |

| Equal/Higher Elevation | Address | Direction | Distance (mi/ft) | Map Key |
|---|---|---|---|---|
| | 341 W COLLINS AVE<br>ORANGE CA 92867 | NE | 0.05 / 254.71 | 10 |
| | 534 W STRUCK AVE<br>ORANGE CA 92867 | N | 0.20 / 1,033.17 | 84 |

| Lower Elevation | Address | Direction | Distance (mi/ft) | Map Key |
|---|---|---|---|---|
| | 647 N HARITON ST<br>ORANGE CA 92868 | S | 0.20 / 1,055.95 | 87 |
| | 1030 N BATAVIA ST STE B<br>ORANGE CA 92867 | NW | 0.25 / 1,316.04 | 120 |

### AST SWRCB - SWRCB Historical Aboveground Storage Tanks

A search of the AST SWRCB database, dated Dec 1, 2007 has found that there are 1 AST SWRCB site(s) within approximately 0.25 miles of the project property.

| Equal/Higher Elevation | Address | Direction | Distance (mi/ft) | Map Key |
|---|---|---|---|---|
| QUALITY ALUMINUM FORGE DIV. | 820 N. CYPRESS ST.<br>ORANGE CA 92867 | SE | 0.02 / 96.89 | 7 |

### DELISTED TNK - Delisted Storage Tanks

A search of the DELISTED TNK database, dated Mar 11, 2022 has found that there are 5 DELISTED TNK site(s) within approximately 0.25 miles of the project property.

| Equal/Higher Elevation | Address | Direction | Distance (mi/ft) | Map Key |
|---|---|---|---|---|
| CYTEC FIBERITE | 645 N. CYPRESS<br>Orange CA 92867 | SSE | 0.21 / 1,117.65 | 99 |

| Lower Elevation | Address | Direction | Distance (mi/ft) | Map Key |
|---|---|---|---|---|
| O.U.S.D. MAINT. FACILITY | 726 WEST COLUNS<br>Orange CA 92667 | WNW | 0.07 / 376.58 | 16 |
| L & S CONSTRUCTION | 674 N. BATAVIA<br>Orange CA 92868 | WSW | 0.19 / 1,024.25 | 81 |

| Lower Elevation | Address | Direction | Distance (mi/ft) | Map Key |
|---|---|---|---|---|
| THE BIG E | 890 N. BATAVIA ST.<br>Orange CA 92868 | WNW | 0.20 / 1,039.75 | 86 |
| ARROWHEAD MOUNTAIN SPRING WATER CO. | 619 NORTH MAIN STREET<br>Orange CA 92868 | WSW | 0.23 / 1,239.96 | 112 |

## CERS TANK - California Environmental Reporting System (CERS) Tanks

A search of the CERS TANK database, dated Apr 5, 2022 has found that there are 7 CERS TANK site(s) within approximately 0.25 miles of the project property.

| Equal/Higher Elevation | Address | Direction | Distance (mi/ft) | Map Key |
|---|---|---|---|---|
| Quality Aluminum Forge LLC | 820 N CYPRESS ST<br>ORANGE CA 92867<br>***Site ID**: 366240* | SE | 0.02 / 96.89 | 7 |
| COMMERCIAL METAL FORMING | 341 W COLLINS AVE<br>ORANGE CA 92867<br>***Site ID**: 21104* | NE | 0.05 / 254.71 | 10 |
| NURSERY SUPPLIES INC | 534 W STRUCK AVE<br>ORANGE CA 92867<br>***Site ID**: 417622* | N | 0.20 / 1,033.17 | 84 |
| CYTEC ENGINEERED MATERIALS INC | 645 N CYPRESS ST<br>ORANGE CA 92867-6603<br>***Site ID**: 109857* | SSE | 0.21 / 1,117.65 | 99 |

| Lower Elevation | Address | Direction | Distance (mi/ft) | Map Key |
|---|---|---|---|---|
| ORANGE UNIFIED SCHOOL DISTRICT | 726 W COLLINS AVE AVE<br>ORANGE CA 92867<br>***Site ID**: 408973* | WNW | 0.07 / 376.58 | 16 |
| The Big E | 890 N BATAVIA ST<br>ORANGE CA 92868<br>***Site ID**: 363161* | WNW | 0.20 / 1,039.75 | 86 |
| MR CRANE INC | 647 N HARITON ST<br>ORANGE CA 92868<br>***Site ID**: 419400* | S | 0.20 / 1,055.95 | 87 |

## DELISTED CTNK - Delisted California Environmental Reporting System (CERS) Tanks

A search of the DELISTED CTNK database, dated Apr 5, 2022 has found that there are 1 DELISTED CTNK site(s) within approximately 0.25 miles of the project property.

| Equal/Higher Elevation | Address | Direction | Distance (mi/ft) | Map Key |
|---|---|---|---|---|
| Quality Aluminum Forge | 794 N CYPRESS ST<br>ORANGE CA 92867 | SE | 0.02 / 95.86 | 5 |

## HIST TANK - Historical Hazardous Substance Storage Container Information - Facility Summary

A search of the HIST TANK database, dated May 27, 1988 has found that there are 11 HIST TANK site(s) within approximately 0.25 miles of the project property.

| Equal/Higher Elevation | Address | Direction | Distance (mi/ft) | Map Key |
|---|---|---|---|---|
| OSTERKAMP TRUCKIN, INC. | 764 NO. CYPRESS<br>ORANGE CA | SE | 0.07 / 384.88 | 17 |
| FIBERITE | 645 N. CYPRESS<br>ORANGE CA | SSE | 0.21 / 1,117.65 | 99 |

| Lower Elevation | Address | Direction | Distance (mi/ft) | Map Key |
|---|---|---|---|---|
| ORANGE UNIFIED SCHOOL DISTRICT | 726 W. COLLINS<br>ORANGE CA | WNW | 0.07 / 376.58 | 16 |
| LEARONAL | 642 W. NICOLAS AVE<br>ORANGE CA | SW | 0.07 / 394.76 | 18 |
| ORCAL POOL SUPPLY INC. | 701 NO. HARITON<br>ORANGE CA | S | 0.12 / 636.48 | 43 |
| ORANA FOODS CO., INC. | 1003 N. PARKER<br>ORANGE CA | NNW | 0.12 / 642.69 | 44 |
| B&S PUMP & SUPPLY CO., INC | 1015 NO. PARKER<br>ORANGE CA | NNW | 0.17 / 914.74 | 61 |
| KJM DEVELOPMENT CORP. | 933 N. BATAVIA ST.<br>ORANGE CA | WNW | 0.19 / 984.18 | 71 |
| ORACAL SUPPLY CO. INC. | 1035 N. PARKER ST.<br>ORANGE CA | NNW | 0.19 / 1,006.09 | 77 |
| THE BIG E | 890 N. BATAVIA<br>ORANGE CA | WNW | 0.20 / 1,039.75 | 86 |

| Lower Elevation | Address | Direction | Distance (mi/ft) | Map Key |
|---|---|---|---|---|
| MR. CRANE, INC. | 647 NORTH HARITON STREET<br>ORANGE CA | S | 0.20 / 1,055.95 | 87 |

## LUR - Site Mitigation and Brownfields Reuse Program Facility Sites with Land Use Restrictions

A search of the LUR database, dated Jan 6, 2022 has found that there are 1 LUR site(s) within approximately 0.50 miles of the project property.

| Lower Elevation | Address | Direction | Distance (mi/ft) | Map Key |
|---|---|---|---|---|
| IMPRESSION POLISHING AND PLATING, INC. | 1223 NORTH BATAVIA STREET<br>ORANGE CA 92867 | NNW | 0.41 / 2,167.55 | 141 |
| | ***Estor/EPA ID \| Cleanup Status**: 60000856 \| CERTIFIED O&M - LAND USE RESTRICTIONS ONLY AS OF 8/17/2017* | | | |

## CALSITES - CALSITES Database

A search of the CALSITES database, dated May 1, 2004 has found that there are 5 CALSITES site(s) within approximately 0.50 miles of the project property.

| Equal/Higher Elevation | Address | Direction | Distance (mi/ft) | Map Key |
|---|---|---|---|---|
| COSDEN OIL AND CHEMICAL COMPANY | 534 WEST STRUCK AVENUE<br>ORANGE CA 92667 | N | 0.20 / 1,033.17 | 84 |

| Lower Elevation | Address | Direction | Distance (mi/ft) | Map Key |
|---|---|---|---|---|
| ORANGE COUNTY PLATING COMPANY | 940 NORTH PARKER STREET<br>ORANGE CA 92667 | NW | 0.10 / 523.78 | 26 |
| DUNHAM METAL PROCESSING | 936 NORTH PARKER<br>ORANGE CA 92665 | NW | 0.11 / 585.30 | 36 |
| ORANGE COUNTY ELECTRIC | 811 WEST BARKLEY AVENUE<br>ORANGE CA 92666 | W | 0.15 / 805.54 | 53 |
| PETROLEUM DISTRIBUTORS | 1800 BLOCK OF STRUCK AVE<br>ORANGE CA 92667 | NNW | 0.28 / 1,472.76 | 124 |

## VCP - Voluntary Cleanup Program

A search of the VCP database, dated Jan 6, 2022 has found that there are 2 VCP site(s) within approximately 0.50 miles of the project property.

| Lower Elevation | Address | Direction | Distance (mi/ft) | Map Key |
|---|---|---|---|---|
| BARKLEY INDUSTRIAL BUILDING | 938 WEST BARKLEY AVENUE<br>ORANGE CA 92868 | WSW | 0.24 / 1,258.39 | 114 |

| Lower Elevation | Address | Direction | Distance (mi/ft) | Map Key |
|---|---|---|---|---|
| | ***Estor/EPA ID \| Cleanup Status**: 60002976 \| ACTIVE AS OF 4/3/2020* | | | |
| IMPRESSION POLISHING AND PLATING, INC. | 1223 NORTH BATAVIA STREET<br>ORANGE CA 92867 | NNW | 0.41 / 2,167.55 | 141 |
| | ***Estor/EPA ID \| Cleanup Status**: 60000856 \| CERTIFIED O&M - LAND USE RESTRICTIONS ONLY AS OF 8/17/2017* | | | |

## CLEANUP SITES - GeoTracker Cleanup Program Sites

A search of the CLEANUP SITES database, dated Feb 15, 2022 has found that there are 18 CLEANUP SITES site(s) within approximately 0.50 miles of the project property.

| Equal/Higher Elevation | Address | Direction | Distance (mi/ft) | Map Key |
|---|---|---|---|---|
| MAMCO/QAF MANUFACTURING INC | 814 N CYPRESS ST<br>ORANGE CA 92667 | ESE | 0.02 / 96.39 | 6 |
| | ***Status \| Site Facility Type**: COMPLETED - CASE CLOSED \| CLEANUP PROGRAM SITE* | | | |
| QAF PRESS DEPARTMENT/METROLINK ROW | 820 N CYPRESS ST<br>ORANGE CA 92867 | SE | 0.02 / 96.89 | 7 |
| | ***Status \| Site Facility Type**: OPEN - REMEDIATION \| CLEANUP PROGRAM SITE* | | | |
| ORANGE COUNTY METAL WORKS | 341 W COLLINS AVE<br>ORANGE CA 92667 | NE | 0.05 / 254.71 | 10 |
| | ***Status \| Site Facility Type**: COMPLETED - CASE CLOSED \| CLEANUP PROGRAM SITE* | | | |
| NURSERY SUPPLIES, INC | 534 W STRUCK AVE<br>ORANGE CA 92667 | N | 0.20 / 1,033.17 | 84 |
| | ***Status \| Site Facility Type**: COMPLETED - CASE CLOSED \| CLEANUP PROGRAM SITE* | | | |
| ORANGE EMPIRE AUTO CENTER | 210 W KATELLA AVE<br>ORANGE CA 92867 | NNE | 0.47 / 2,497.25 | 146 |
| | ***Status \| Site Facility Type**: COMPLETED - CASE CLOSED \| CLEANUP PROGRAM SITE* | | | |

| Lower Elevation | Address | Direction | Distance (mi/ft) | Map Key |
|---|---|---|---|---|
| PROPERTY LOT | 500 W COLLINS AVE<br>ORANGE CA 92667 | NNW | 0.00 / 0.00 | 1 |
| | ***Status \| Site Facility Type**: COMPLETED - CASE CLOSED \| CLEANUP PROGRAM SITE* | | | |
| SUN MANUFACTURING INCORPORATED | 767 N HARITON ST<br>ORANGE CA 92668 | SSE | 0.04 / 197.55 | 9 |
| | ***Status \| Site Facility Type**: COMPLETED - CASE CLOSED \| CLEANUP PROGRAM SITE* | | | |
| ORANGE UNIFIED SCHOOL DISTRICT | 726 W COLLINS AVE<br>ORANGE CA 92867 | WNW | 0.07 / 376.58 | 16 |
| | ***Status \| Site Facility Type**: COMPLETED - CASE CLOSED \| CLEANUP PROGRAM SITE* | | | |
| ORANGE UNIFIED SCHOOL DISTRICT | 726 W COLLINS AVE<br>ORANGE CA 92867 | WNW | 0.07 / 376.58 | 16 |
| | ***Status \| Site Facility Type**: COMPLETED - CASE CLOSED \| CLEANUP PROGRAM SITE* | | | |

| Lower Elevation | Address | Direction | Distance (mi/ft) | Map Key |
|---|---|---|---|---|
| ORANGE COUNTY PLATING CO. | 940 NORTH PARKER STREET<br>ORANGE CA | NW | 0.10 / 523.78 | 26 |
| | ***Status* \| *Site Facility Type***: *COMPLETED - CASE CLOSED* \| *CLEANUP PROGRAM SITE* | | | |
| ORANGE COUNTY PLATING CO INC | 940 N PARKER ST<br>ORANGE CA 92667 | NW | 0.10 / 523.78 | 26 |
| | ***Status* \| *Site Facility Type***: *COMPLETED - CASE CLOSED* \| *CLEANUP PROGRAM SITE* | | | |
| DUNHAM METAL & PROCESSING | 936 N PARKER ST<br>ORANGE CA 92667 | NW | 0.11 / 585.30 | 36 |
| | ***Status* \| *Site Facility Type***: *COMPLETED - CASE CLOSED* \| *CLEANUP PROGRAM SITE* | | | |
| A-1 AUTO RECYCLING | 815 N BATAVIA ST<br>ORANGE CA 92868 | W | 0.18 / 972.59 | 68 |
| | ***Status* \| *Site Facility Type***: *COMPLETED - CASE CLOSED* \| *CLEANUP PROGRAM SITE* | | | |
| M&F INDUSTRIAL PROPERTY | 938 W BARKELY AVE<br>ORANGE CA 92868- | WSW | 0.24 / 1,258.39 | 114 |
| | ***Status* \| *Site Facility Type***: *COMPLETED - CASE CLOSED* \| *CLEANUP PROGRAM SITE* | | | |
| U HAUL | 1035 N BATAVIA ST<br>ORANGE CA 92667 | NW | 0.25 / 1,331.10 | 121 |
| | ***Status* \| *Site Facility Type***: *COMPLETED - CASE CLOSED* \| *CLEANUP PROGRAM SITE* | | | |
| PENNWALT CORPORATION | 630 N BATAVIA ST<br>ORANGE CA 92668 | SW | 0.34 / 1,787.30 | 128 |
| | ***Status* \| *Site Facility Type***: *COMPLETED - CASE CLOSED* \| *CLEANUP PROGRAM SITE* | | | |
| CNG SERVICES | 952 N ENTERPRISE ST<br>ORANGE CA 92667 | WNW | 0.38 / 1,987.93 | 133 |
| | ***Status* \| *Site Facility Type***: *COMPLETED - CASE CLOSED* \| *CLEANUP PROGRAM SITE* | | | |
| PAMARCO GLOBAL GRAPHICS | 1101 W STRUCK AVE<br>ORANGE CA 92867 | NW | 0.40 / 2,118.35 | 139 |
| | ***Status* \| *Site Facility Type***: *COMPLETED - CASE CLOSED* \| *CLEANUP PROGRAM SITE* | | | |

## DELISTED COUNTY - Delisted County Records

A search of the DELISTED COUNTY database, dated Mar 11, 2022 has found that there are 2 DELISTED COUNTY site(s) within approximately 0.25 miles of the project property.

| Equal/Higher Elevation | Address | Direction | Distance (mi/ft) | Map Key |
|---|---|---|---|---|
| NURSERY SUPPLIES INC | 534 W STRUCK AVE<br>ORANGE CA 92867 | N | 0.20 / 1,033.17 | 84 |

| Lower Elevation | Address | Direction | Distance (mi/ft) | Map Key |
|---|---|---|---|---|
| MANAGED MOBILE INC | 1030 N BATAVIA ST STE B<br>ORANGE CA 92867 | NW | 0.25 / 1,316.04 | 120 |

| Lower Elevation | Address | Direction | Distance (mi/ft) | Map Key |
|---|---|---|---|---|

## County

### ICP ORANGE - Orange County - Industrial Cleanup Program Cases Listing

A search of the ICP ORANGE database, dated Mar 11, 2022 has found that there are 12 ICP ORANGE site(s) within approximately 0.25 miles of the project property.

| Equal/Higher Elevation | Address | Direction | Distance (mi/ft) | Map Key |
|---|---|---|---|---|
| MAMCO/QAF MANUFACTURING INC | 814 N CYPRESS ST<br>ORANGE CA 92667 | ESE | 0.02 / 96.39 | 6 |
| QAF PRESS DEPARTMENT/METR OLINK ROW | 820 N CYPRESS ST<br>ORANGE CA 92867 | SE | 0.02 / 96.89 | 7 |
| ORANGE COUNTY METAL WORKS | 341 W COLLINS AVE<br>ORANGE CA 92867 | NE | 0.05 / 254.71 | 10 |
| ORANGE COUNTY METAL WORKS | 341 W COLLINS AVE<br>ORANGE CA 92667 | NE | 0.05 / 254.71 | 10 |
| NURSERY SUPPLIES, INC | 534 W STRUCK AVE<br>ORANGE CA 92667 | N | 0.20 / 1,033.17 | 84 |

| Lower Elevation | Address | Direction | Distance (mi/ft) | Map Key |
|---|---|---|---|---|
| PROPERTY LOT | 500 W COLLINS AVE<br>ORANGE CA 92667 | NNW | 0.00 / 0.00 | 1 |
| SUN MANUFACTURING INCORPORATED | 767 N HARITON ST<br>ORANGE CA 92668 | SSE | 0.04 / 197.55 | 9 |
| ORANGE UNIFIED SCHOOL DISTRICT | 726 W COLLINS AVE<br>ORANGE CA 92867 | WNW | 0.07 / 376.58 | 16 |
| ORANGE COUNTY PLATING CO INC | 940 N PARKER ST<br>ORANGE CA 92667 | NW | 0.10 / 523.78 | 26 |
| DUNHAM METAL & PROCESSING | 936 N PARKER ST<br>ORANGE CA 92667 | NW | 0.11 / 585.30 | 36 |

| Lower Elevation | Address | Direction | Distance (mi/ft) | Map Key |
|---|---|---|---|---|
| A-1 AUTO RECYCLING | 815 N BATAVIA ST<br>ORANGE CA 92868 | W | 0.18 / 972.59 | 68 |
| M&F INDUSTRIAL PROPERTY | 938 W BARKELY AVE<br>ORANGE CA 92868- | WSW | 0.24 / 1,258.39 | 114 |

## LOP ORANGE - Orange County - LOP Lead Cases List

A search of the LOP ORANGE database, dated Mar 11, 2022 has found that there are 5 LOP ORANGE site(s) within approximately 0.50 miles of the project property.

| Equal/Higher Elevation | Address | Direction | Distance (mi/ft) | Map Key |
|---|---|---|---|---|
| BRITISH MOTOR SERVICE INC | 521 W KATELLA AVE<br>ORANGE CA 92867 | N | 0.48 / 2,517.58 | 147 |
| | ***Record ID \| Case Closed Date \| Type of Closure**: RO0001677 \| 2/2/2001 \| Closure certification issued* | | | |

| Lower Elevation | Address | Direction | Distance (mi/ft) | Map Key |
|---|---|---|---|---|
| THE BIG E | 890 N BATAVIA ST<br>ORANGE CA 92867 | WNW | 0.20 / 1,039.75 | 86 |
| | ***Record ID \| Case Closed Date \| Type of Closure**: RO0002560 \| 6/24/2014 \| Closure certification issued* | | | |
| CITY CORP YARD | 637 STRUCK<br>ORANGE CA 92867 | NNW | 0.30 / 1,577.80 | 126 |
| | ***Record ID \| Case Closed Date \| Type of Closure**: RO0003394 \| 8/12/2006 \| Closure certification issued* | | | |
| BARKLEY AIR CONDITIONING | 1132 W BARKLEY AVE<br>ORANGE CA 92868 | W | 0.35 / 1,832.99 | 131 |
| | ***Record ID \| Case Closed Date \| Type of Closure**: RO0001772 \| 4/8/1999 \| Closure certification issued* | | | |
| ARROWHEAD DRINKING WATER | 619 N MAIN ST<br>ORANGE CA 92868 | SW | 0.39 / 2,069.72 | 138 |
| | ***Record ID \| Case Closed Date \| Type of Closure**: RO0002898 \| 7/12/2001 \| Closure certification issued* | | | |

## AST ORANGE - Orange County - Aboveground Petroleum Storage Tank Listing

A search of the AST ORANGE database, dated Mar 11, 2022 has found that there are 3 AST ORANGE site(s) within approximately 0.25 miles of the project property.

| Equal/Higher Elevation | Address | Direction | Distance (mi/ft) | Map Key |
|---|---|---|---|---|
| QUALITY ALUMINUM FORGE LLC | 820 N CYPRESS ST<br>ORANGE CA 92867 | SE | 0.02 / 96.89 | 7 |
| | ***Facility ID**: FA0059197* | | | |
| COMMERCIAL METAL FORMING | 341 W COLLINS AVE<br>ORANGE CA 92867 | NE | 0.05 / 254.71 | 10 |

| Equal/Higher Elevation | Address | Direction | Distance (mi/ft) | Map Key |
|---|---|---|---|---|
| | ***Facility ID**: FA0025372* | | | |

| Lower Elevation | Address | Direction | Distance (mi/ft) | Map Key |
|---|---|---|---|---|
| MR CRANE INC | 647 N HARITON ST<br>ORANGE CA 92868 | S | 0.20 / 1,055.95 | 87 |
| | ***Facility ID**: FA0025538* | | | |

## *Non Standard*

## Federal

### FINDS/FRS - Facility Registry Service/Facility Index

A search of the FINDS/FRS database, dated Nov 2, 2020 has found that there are 9 FINDS/FRS site(s) within approximately 0.02 miles of the project property.

| Equal/Higher Elevation | Address | Direction | Distance (mi/ft) | Map Key |
|---|---|---|---|---|
| BAPKO METAL INC | 838 N CYPRESS ST<br>ORANGE CA 92867 | ESE | 0.02 / 93.68 | 2 |
| | ***Registry ID**: 110070085785* | | | |
| MICROFLEX TECHNOLOGIES LLC | 430 W COLLINS AVE<br>ORANGE CA 92867 | NE | 0.02 / 94.03 | 4 |
| | ***Registry ID**: 110070488563* | | | |
| QUALITY ALUMINUM FORGE LLC | 794 N CYPRESS ST<br>ORANGE CA 92867 | SE | 0.02 / 95.86 | 5 |
| | ***Registry ID**: 110070425212* | | | |
| QUALITY ALUMINUM FORGE LLC | 820 N CYPRESS ST<br>ORANGE CA 92867 | SE | 0.02 / 96.89 | 7 |
| | ***Registry ID**: 110000480202* | | | |
| CALIFORNIA GASKET AND RUBBER CORP | 533 W COLLINS AVE<br>ORANGE CA 92867 | N | 0.02 / 98.97 | 8 |
| | ***Registry ID**: 110002865588* | | | |

| Lower Elevation | Address | Direction | Distance (mi/ft) | Map Key |
|---|---|---|---|---|
| MATRIX SERVICE INC | 500 W COLLINS AVE<br>ORANGE CA 92867 | NNW | 0.00 / 0.00 | 1 |
| | ***Registry ID**: 110070090405* | | | |
| CALIFORNIA DEISEL & EQUIPMENT INC DBA MATRIX SERVICES INC | 500 W COLLINS AVE<br>ORANGE CA 92867-5510 | NNW | 0.00 / 0.00 | 1 |
| | ***Registry ID**: 110070453536* | | | |
| AT&T MOBILITY - COLLINS/GLASSELL (11718) | 623 W COLLINS AVENUE STG UNIT 4001<br>ORANGE CA 92867 | NNW | 0.02 / 93.77 | 3 |

| Lower Elevation | Address | Direction | Distance (mi/ft) | Map Key |
|---|---|---|---|---|
| | ***Registry ID**: 110066761659* | | | |
| NEW CINGULAR WIRELESS PCS LLC | 623 W COLLINS AVE<br>ORANGE CA 92867 | NNW | 0.02 / 93.77 | 3 |
| | ***Registry ID**: 110070631802* | | | |

### TRIS - Toxics Release Inventory (TRI) Program

A search of the TRIS database, dated Aug 24, 2021 has found that there are 2 TRIS site(s) within approximately 0.02 miles of the project property.

| Equal/Higher Elevation | Address | Direction | Distance (mi/ft) | Map Key |
|---|---|---|---|---|
| NEUVANT FORGED PRODUCTS DIVISION | 820 N CYPRESS STREET<br>ORANGE CA 92867 | SE | 0.02 / 96.89 | 7 |
| CALIFORNIA GASKET AND RUBBER CORP | 533 W COLLINS AVE<br>ORANGE CA 92867 | N | 0.02 / 98.97 | 8 |

### ICIS - Integrated Compliance Information System (ICIS)

A search of the ICIS database, dated Oct 14, 2021 has found that there are 1 ICIS site(s) within approximately 0.02 miles of the project property.

| Equal/Higher Elevation | Address | Direction | Distance (mi/ft) | Map Key |
|---|---|---|---|---|
| NEUVANT AEROSPACE CORP. FORGED PROD DIV | 820 N CYPRESS ST<br>ORANGE CA 92867 | SE | 0.02 / 96.89 | 7 |
| | ***Registry ID**: 110000480202* | | | |

### MRDS - Mineral Resource Data System

A search of the MRDS database, dated Mar 15, 2016 has found that there are 1 MRDS site(s) within approximately 1.00 miles of the project property.

| Lower Elevation | Address | Direction | Distance (mi/ft) | Map Key |
|---|---|---|---|---|
| YEAGER ROCK CO. | ORANGE COUNTY<br>ORANGE CA 92867 | NW | 0.99 / 5,202.12 | 160 |
| | ***Dep ID**: 10261984* | | | |

### SSTS - Registered Pesticide Establishments

A search of the SSTS database, dated Mar 30, 2022 has found that there are 1 SSTS site(s) within approximately 0.25 miles of the project property.

| Equal/Higher Elevation | Address | Direction | Distance (mi/ft) | Map Key |
|---|---|---|---|---|
| PRODUCTION PARTNERS CHEMICAL CO. INC. | 948 N LEMON ST -<br>ORANGE CA 92867 | ENE | 0.13 / 710.62 | 49 |
| | ***Establishment No**: 97453-CA-1* | | | |

### PCB - Polychlorinated Biphenyl (PCB) Notifiers

A search of the PCB database, dated Jan 20, 2022 has found that there are 1 PCB site(s) within approximately 0.50 miles of the project property.

| Lower Elevation | Address | Direction | Distance (mi/ft) | Map Key |
|---|---|---|---|---|
| THOMAS GRAY & ASSOCIATES INC | 1205 W BARKLEY AVE<br>ORANGE CA 92668 | W | 0.39 / 2,033.12 | 135 |
| | ***Site ID**: CAD066151648* | | | |

## State

### PFAS GW - PFOA/PFOS Groundwater

A search of the PFAS GW database, dated Jan 29, 2022 has found that there are 1 PFAS GW site(s) within approximately 0.50 miles of the project property.

| Lower Elevation | Address | Direction | Distance (mi/ft) | Map Key |
|---|---|---|---|---|
| | CA | NNW | 0.35 / 1,832.45 | 130 |

### INSP COMP ENF - EnviroStor Inspection, Compliance, and Enforcement

A search of the INSP COMP ENF database, dated Apr 29, 2021 has found that there are 1 INSP COMP ENF site(s) within approximately 1.00 miles of the project property.

| Lower Elevation | Address | Direction | Distance (mi/ft) | Map Key |
|---|---|---|---|---|
| SHIPLEY COMPANY LLC | 642 W NICOLAS AVE<br>ORANGE CA 92668 | SW | 0.07 / 394.76 | 18 |

### SCH - School Property Evaluation Program Sites

A search of the SCH database, dated Jan 6, 2022 has found that there are 1 SCH site(s) within approximately 1.00 miles of the project property.

| Lower Elevation | Address | Direction | Distance (mi/ft) | Map Key |
|---|---|---|---|---|
| COMMUNITY COLLEGE | 1465 N. BATAVIA STREET<br>ORANGE CA 92867 | NNW | 0.66 / 3,502.55 | 153 |
| | ***Estor/EPA ID | Cleanup Status**: 30000046 | INACTIVE - WITHDRAWN AS OF 10/8/2004* | | |

### CHMIRS - California Hazardous Material Incident Report System (CHMIRS)

A search of the CHMIRS database, dated Feb 8, 2022 has found that there are 3 CHMIRS site(s) within approximately 0.02 miles of the project property.

| Equal/Higher Elevation | Address | Direction | Distance (mi/ft) | Map Key |
|---|---|---|---|---|
| SoCal Gas | 838 N. Cypress St<br>Orange CA 92867 | ESE | 0.02 / 93.68 | 2 |
| | ***Notified Date**: 1/27/2018 12:50:00 PM* | | | |
| Southern California Edison | 430 Collins<br>Orange CA 91770 | NE | 0.02 / 94.03 | 4 |

| Equal/Higher Elevation | Address | Direction | Distance (mi/ft) | Map Key |
|---|---|---|---|---|
| | ***Notified Date**: 8/8/200201:39:19 PM* | | | |
| Quality Aluminum Forge | 820N Cypress Street<br>Orange CA 92867 | SE | 0.02 / 96.89 | 7 |
| | ***Notified Date**: 12/26/2018 2:18:00 PM* | | | |

## HAZNET - Hazardous Waste Manifest Data

A search of the HAZNET database, dated Oct 24, 2016 has found that there are 29 HAZNET site(s) within approximately 0.02 miles of the project property.

| Equal/Higher Elevation | Address | Direction | Distance (mi/ft) | Map Key |
|---|---|---|---|---|
| BAPKO METAL FABRICATORS INC | 838 N CYPRESS<br>ORANGE CA 926660000 | ESE | 0.02 / 93.68 | 2 |
| BAPKO METAL INC | 838 N CYPRESS ST<br>ORANGE CA 928676608 | ESE | 0.02 / 93.68 | 2 |
| 1X BAPCO METAL FABRICATORS INC | 838 NO. CYPRESS<br>ORANGE CA 926660000 | ESE | 0.02 / 93.68 | 2 |
| STRATOFLIGHT CORP | 430 W COLLINS AVE<br>ORANGE CA 92867 | NE | 0.02 / 94.03 | 4 |
| DIRECT EDGE MEDIA | 430 W COLLINS AVE<br>ORANGE CA 928675508 | NE | 0.02 / 94.03 | 4 |
| DIRECT EDGE MEDIA | 430 W COLLINS AVE<br>ORANGE CA 928675508 | NE | 0.02 / 94.03 | 4 |
| DIRECT EDGE MEDIA | 430 W Collins Ave<br>Orange CA 928675508 | NE | 0.02 / 94.03 | 4 |
| SCHULZ PRODUCTS INC | 430 W COLLINS AVE<br>ORANGE CA 928675508 | NE | 0.02 / 94.03 | 4 |
| QUALITY ALUMINUM FORGE DIVISION | 430 W COLLINS AVE<br>ORANGE CA 928670000 | NE | 0.02 / 94.03 | 4 |
| DIRECT EDGE MEDIA | 430 W COLLINS AVE<br>ORANGE CA 92867 | NE | 0.02 / 94.03 | 4 |

| Equal/Higher Elevation | Address | Direction | Distance (mi/ft) | Map Key |
|---|---|---|---|---|
| DIRECT EDGE MEDIA | 430 W COLLINS AVE<br>ORANGE CA 928675508 | NE | 0.02 / 94.03 | 4 |
| QUALITY ALUMINUM FORGE DIVISION OF GEL INDUSTRIES | 820 N CYPRESS ST<br>ORANGE CA 928676616 | SE | 0.02 / 96.89 | 7 |
| NEUVANT FORGED PRODUCTS DIVISION | 820 N CYPRESS ST<br>ORANGE CA 928676608 | SE | 0.02 / 96.89 | 7 |
| QUALITY ALUMINUM FORGE LLC | 820 N CYPRESS ST<br>ORANGE CA 92867 | SE | 0.02 / 96.89 | 7 |
| QUALITY ALUMINUM FORGE | 820 NO. CYPRESS ST.<br>ORANGE CA 926670000 | SE | 0.02 / 96.89 | 7 |
| QUALITY ALUMINUM FORGE DIVISION | 820 N CYPRESS<br>ORANGE CA 926670000 | SE | 0.02 / 96.89 | 7 |
| CALIFORNIA GASKET AND RUBBER CORPORATION | 533 W COLLINS AVE<br>ORANGE CA 928675577 | N | 0.02 / 98.97 | 8 |
| ANDY GUMP INC | 533 W COLLINS AVE STE A<br>ORANGE CA 928675578 | N | 0.02 / 98.97 | 8 |
| TOYOTA OF ORANGE BODY SHOP INC | 533 WEST COLLINS<br>ORANGE CA 926670000 | N | 0.02 / 98.97 | 8 |
| AMERICAS COLLISION CENTER | 533 W COLLINS AVE<br>ORANGE CA 92867 | N | 0.02 / 98.97 | 8 |
| MT COLLISION CENTERS INC DBA AMERICA'S COLLISION CENTER | 533 W COLLINS AVE<br>ORANGE CA 92867 | N | 0.02 / 98.97 | 8 |

| Lower Elevation | Address | Direction | Distance (mi/ft) | Map Key |
|---|---|---|---|---|
| MATRIX SERVICE INC | 500 W COLLINS AVE<br>ORANGE CA 928675510 | NNW | 0.00 / 0.00 | 1 |

| Lower Elevation | Address | Direction | Distance (mi/ft) | Map Key |
|---|---|---|---|---|
| Matrix Service Inc | 500 W Collins Ave<br>ORANGE CA 92867 | NNW | 0.00 / 0.00 | 1 |
| MATRIX SERVICE | 500 W COLLINS AVE<br>ORANGE CA 928675510 | NNW | 0.00 / 0.00 | 1 |
| GERRITS SERVICE | 500 W COLLINS<br>ORANGE CA 926670000 | NNW | 0.00 / 0.00 | 1 |
| CALIFORNIA DEISEL & EQUIPMENT INC DBA MATRIX SERVICES INC | 500 W COLLINS AVE<br>ORANGE CA 928675510 | NNW | 0.00 / 0.00 | 1 |
| CALIFORNIA DEISEL & EQUIPMENT INC DBA MATRIX SERVICES INC | 500 W COLLINS AVE<br>ORANGE CA 928675510 | NNW | 0.00 / 0.00 | 1 |
| PAINT N' PLACE | 500 W COLLINS<br>ORANGE CA 926670000 | NNW | 0.00 / 0.00 | 1 |
| PUBLIC STORAGE | 623 COLLINS<br>ORANGE CA 92867 | NNW | 0.02 / 93.77 | 3 |

## HIST MANIFEST - Historical Hazardous Waste Manifest Data

A search of the HIST MANIFEST database, dated Dec 31, 1992 has found that there are 5 HIST MANIFEST site(s) within approximately 0.02 miles of the project property.

| Equal/Higher Elevation | Address | Direction | Distance (mi/ft) | Map Key |
|---|---|---|---|---|
| | 430 W COLLINS AVE<br>ORANGE CA 928670000 | NE | 0.02 / 94.03 | 4 |
| | 820 NO. CYPRESS ST.<br>ORANGE CA 926670000 | SE | 0.02 / 96.89 | 7 |
| | 820 N CYPRESS<br>ORANGE CA 926670000 | SE | 0.02 / 96.89 | 7 |
| | 533 W COLLINS AVE<br>ORANGE CA 928675577 | N | 0.02 / 98.97 | 8 |

| Lower Elevation | Address | Direction | Distance (mi/ft) | Map Key |
|---|---|---|---|---|
| | 500 W COLLINS<br>ORANGE CA 926670000 | NNW | 0.00 / 0.00 | 1 |

## CERS HAZ - California Environmental Reporting System (CERS) Hazardous Waste Sites

A search of the CERS HAZ database, dated Apr 5, 2022 has found that there are 22 CERS HAZ site(s) within approximately 0.12 miles of the project property.

| Equal/Higher Elevation | Address | Direction | Distance (mi/ft) | Map Key |
|---|---|---|---|---|
| BAPKO METAL INC | 838 N CYPRESS ST<br>ORANGE CA 92867 | ESE | 0.02 / 93.68 | 2 |
| Microflex Technologies LLC (Orange, CA) | 430 W COLLINS AVE<br>ORANGE CA 92867 | NE | 0.02 / 94.03 | 4 |
| Quality Aluminum Forge | 794 N CYPRESS ST<br>ORANGE CA 92867 | SE | 0.02 / 95.86 | 5 |
| CALIFORNIA GASKET & RUBBER CORP | 533 W COLLINS AVE<br>ORANGE CA 92867 | N | 0.02 / 98.97 | 8 |
| Circle City Cabinets | 855 N CYPRESS ST<br>ORANGE CA 92867 | E | 0.07 / 349.08 | 15 |
| Ultimate Sheet Metal LLC | 835 N CYPRESS ST<br>ORANGE CA 92867 | E | 0.08 / 414.54 | 20 |
| FASTRANS TRANSMISSIONS | 773 N CYPRESS ST STE 3<br>ORANGE CA 92867 | SE | 0.10 / 536.10 | 27 |
| BOSS OF THE ROAD INC | 850 N LEMON ST<br>ORANGE CA 92867 | E | 0.11 / 566.54 | 30 |
| TECHNOLOGY AUTO COLLISION | 770 N LEMON ST<br>ORANGE CA 92867 | ESE | 0.11 / 582.43 | 35 |
| Vanguard Equipment Rentals | 692 N CYPRESS ST STE B<br>ORANGE CA 92867 | SSE | 0.12 / 617.63 | 41 |
| KENNEDY EQUIPMENT | 748 N LEMON ST<br>ORANGE CA 92867 | SE | 0.12 / 652.47 | 46 |

| Equal/Higher Elevation | Address | Direction | Distance (mi/ft) | Map Key |
|---|---|---|---|---|
| **Lower Elevation** | **Address** | **Direction** | **Distance (mi/ft)** | **Map Key** |
| MATRIX SERVICE | 500 W COLLINS AVE # A<br>ORANGE CA 92867 | NNW | 0.00 / 0.00 | 1 |
| AT&T Mobility - COLLINS/GLASSELL (USID11718) | 623 W COLLINS AVENUE STG UNIT 4001<br>ORANGE CA 92867 | NNW | 0.02 / 93.77 | 3 |
| ACS HYDRAULICS | 756 N HARITON ST<br>ORANGE CA 92868 | S | 0.05 / 255.27 | 11 |
| COLLINS AUTO CARE | 641 W COLLINS AVE<br>ORANGE CA 92867 | NW | 0.05 / 276.63 | 12 |
| SHIPLEY COMPANY LLC | 642 W NICOLAS AVE<br>ORANGE CA 926680000 | SW | 0.07 / 394.76 | 18 |
| GREGS ORANGE AUTO | 921 N PARKER ST<br>ORANGE CA 92867 | NW | 0.08 / 408.83 | 19 |
| ARS RESCUE ROOTER | 740 N HARITON ST<br>ORANGE CA 92868 | S | 0.08 / 417.55 | 21 |
| Aquatrends | 723 N HARITON ST<br>ORANGE CA 92868 | S | 0.10 / 503.14 | 25 |
| DUNHAM METAL PROCESSING | 936 N PARKER ST<br>ORANGE CA 92867 | NW | 0.11 / 585.30 | 36 |
| BROOKS AUTO COLLISION REPAIR | 735 W COLLINS AVE<br>ORANGE CA 92867 | WNW | 0.11 / 586.78 | 37 |
| HANDPIECE PARTS & PRODUCTS INC | 707 W ANGUS AVE<br>ORANGE CA 92868 | SW | 0.12 / 614.94 | 40 |

## DELISTED HAZ - Delisted Environmental Reporting System (CERS) Hazardous Waste Sites

A search of the DELISTED HAZ database, dated Nov 29, 2018 has found that there are 8 DELISTED HAZ site(s) within approximately 0.50 miles of the project property.

| Equal/Higher Elevation | Address | Direction | Distance (mi/ft) | Map Key |
|---|---|---|---|---|
| Quality Aluminum Forge | 825 N CYPRESS ST<br>ORANGE CA 92867 | ESE | 0.11 / 574.96 | 32 |
| NURSERY SUPPLIES INC | 534 W STRUCK AVE<br>ORANGE CA 92867 | N | 0.20 / 1,033.17 | 84 |
| Arrow Lift Rentals | 1148 N LEMON ST<br>ORANGE CA 92867 | NNE | 0.35 / 1,842.39 | 132 |

| Lower Elevation | Address | Direction | Distance (mi/ft) | Map Key |
|---|---|---|---|---|
| ORANGE COUNTY PLATING CO | 960 N PARKER ST<br>ORANGE CA 92867 | NW | 0.10 / 523.78 | 26 |
| G & M Auto Care | 800 W BARKLEY AVE STE W<br>ORANGE CA 92868 | W | 0.11 / 580.02 | 34 |
| ORANGE RADIATOR SERVICE | 975 N BATAVIA ST STE A<br>ORANGE CA 92867 | WNW | 0.20 / 1,073.09 | 94 |
| Independent Forge Co. | 692 N BATAVIA ST<br>ORANGE CA 92868 | WSW | 0.30 / 1,571.75 | 125 |
| Rigid-Flex Plus | 1168 N BATAVIA ST<br>ORANGE CA 92867 | NW | 0.39 / 2,062.68 | 137 |

## EMISSIONS - Toxic Pollutant Emissions Facilities

A search of the EMISSIONS database, dated Dec 31, 2019 has found that there are 89 EMISSIONS site(s) within approximately 0.25 miles of the project property.

| Equal/Higher Elevation | Address | Direction | Distance (mi/ft) | Map Key |
|---|---|---|---|---|
| BAPCO METAL FABRICATORS INC | 838 N. CYPRESS ST.<br>ORANGE CA 92666 | ESE | 0.02 / 93.68 | 2 |
| DANLY ENGINEERING CO | 794 N CYPRESS ST<br>ORANGE CA 92666 | SE | 0.02 / 95.86 | 5 |
| DANLY ENGINEERING CO | 794 N. CYPRESS ST.<br>ORANGE CA 92666 | SE | 0.02 / 95.86 | 5 |

| Equal/Higher Elevation | Address | Direction | Distance (mi/ft) | Map Key |
|---|---|---|---|---|
| QUALITY ALUMINUM FORGE A DIV OF GEL IND | 820 N CYPRESS ST<br>ORANGE CA 92867 | SE | 0.02 / 96.89 | 7 |
| QUALITY ALUMINUM FORGE INC | 820 N CYPRESS ST<br>ORANGE CA 90813 | SE | 0.02 / 96.89 | 7 |
| NEUVANT AEROSPACE CORP. FORGED PROD. DIV. | 820 N CYPRESS ST<br>ORANGE CA 90813 | SE | 0.02 / 96.89 | 7 |
| TOYOTA OF ORANGE BODY SHOP INC | 533 W COLLINS AVENUE<br>ORANGE CA 92667 | N | 0.02 / 98.97 | 8 |
| M2 COLLISION CENTERS | 533 W COLLINS AVE<br>ORANGE CA 92667 | N | 0.02 / 98.97 | 8 |
| M V PLASTICS INC | 533 W COLLINS AVE<br>ORANGE CA 92667 | N | 0.02 / 98.97 | 8 |
| THE SHIRT FACTORY | 300 W COLLINS AV<br>ORANGE CA 92667 | ENE | 0.11 / 565.99 | 29 |
| TECHNOLOGY AUTO COLLISION | 770 N LEMON ST<br>ORANGE CA 92867 | ESE | 0.11 / 582.43 | 35 |
| HASE AUTO BODY | 770 N LEMON<br>ORANGE CA 92667 | ESE | 0.11 / 582.43 | 35 |
| JIM EAST AUTO PAINTING | 986 N LEMON ST<br>ORANGE CA 92867 | NE | 0.16 / 823.38 | 55 |
| JIM EAST AUTO PAINTING | 986 N. LEMON ST.<br>ORANGE CA 92667 | NE | 0.17 / 890.93 | 60 |
| SIGN-MART | 640 N CYPRESS ST<br>ORANGE CA 92867 | SSE | 0.18 / 973.16 | 69 |
| CUSTOM CRAFT CORP | 640 N CYPRESS ST<br>ORANGE CA 92666 | SSE | 0.18 / 973.16 | 69 |

| Equal/Higher Elevation | Address | Direction | Distance (mi/ft) | Map Key |
|---|---|---|---|---|
| SPECTRUM OAK PRODUCTS INC | 1034 N LEMON ST<br>ORANGE CA 92867 | NE | 0.19 / 1,029.56 | 83 |
| CYTEC ENGINEERED MATERIALS INC | 645-691 N CYPRESS<br>ORANGE CA 92867 | SSE | 0.21 / 1,117.65 | 99 |
| FIBERITE, INC. | 645-691 N CYPRESS<br>ORANGE CA 92666 | SSE | 0.21 / 1,117.65 | 99 |
| CYTEC FIBERITE, INC. | 645-691 N CYPRESS<br>ORANGE CA 92666 | SSE | 0.21 / 1,117.65 | 99 |
| ICI COMP. INC.,FIBERITE COMPOS | 645 N CYPRESS<br>ORANGE CA 92666 | SSE | 0.21 / 1,117.65 | 99 |
| COMPLIANT SPRAY PAINTING, FACI | 333 W BRENNA LANE, SUITE B<br>ORANGE CA 92667 | NNE | 0.25 / 1,304.78 | 117 |
| A TO Z COATING | 333 W BRENNA LN SUITE B<br>ORANGE CA 92867 | NNE | 0.25 / 1,304.78 | 117 |

| Lower Elevation | Address | Direction | Distance (mi/ft) | Map Key |
|---|---|---|---|---|
| PAINT 'N PLACE | 500 W COLLINS AV<br>ORANGE CA 92667 | NNW | 0.00 / 0.00 | 1 |
| TROPICAL AUTO BODY INC | 767 HARITON ST<br>ORANGE CA 92868 | SSE | 0.04 / 197.55 | 9 |
| OLD TOWN FIBERGLASS DBA FIBERGLASS FABRI | 767 HARITON ST<br>ORANGE CA 92868 | SSE | 0.04 / 197.55 | 9 |
| LEA RONAL INC | 642 W NICOLAS AVE<br>ORANGE CA 92668 | SW | 0.07 / 394.76 | 18 |
| ALLIED MODULAR BUSINESS SYSTEMS | 642 W NICOLAS<br>ORANGE CA 92868 | SW | 0.07 / 394.76 | 18 |
| LEA RONAL INC | 642 W NICOLAS AV<br>ORANGE CA 92668 | SW | 0.07 / 394.76 | 18 |

| Lower Elevation | Address | Direction | Distance (mi/ft) | Map Key |
|---|---|---|---|---|
| JACO PRINTING CORP, BUSINESS F | 726 W NICOLAS AV ORANGE CA 92668 | SW | 0.09 / 475.80 | 23 |
| JACO PRINTING CORP, BUSINESS F | 726 W NICOLAS AVE ORANGE CA 92668 | SW | 0.09 / 475.80 | 23 |
| OR. CO. PLATING CO INC | 960 NPARKER ST. ORANGE CA 92667 | NW | 0.10 / 523.78 | 26 |
| OR. CO. PLATING CO INC, POWDER | 960 N. PARKER ST. ORANGE CA 92667 | NW | 0.10 / 523.78 | 26 |
| 30. CO. PLATING CO INC | 940-70 N PARKER ST 30ANGE CA 92867 | NW | 0.10 / 523.78 | 26 |
| OR. CO. PLATING CO INC | 940-70 N PARKER ST ORANGE CA 92667 | NW | 0.10 / 523.78 | 26 |
| OR. CO. PLATING CO INC | 940-70 N PARKER ST ORANGE CA 92867 | NW | 0.10 / 523.78 | 26 |
| WEST COAST CORVETTE, CRAIG CHA | 625 ANGUS ST ORANGE CA 92668 | SSW | 0.11 / 574.28 | 31 |
| WEST COAST CORVETTE, CRAIG CHA | 625 ANGUS ST ORANGE CA | SSW | 0.11 / 574.28 | 31 |
| DUNHAM METAL PROCESSING, CHUCK | 930 N. PARKER ST. ORANGE CA 92667 | NW | 0.11 / 585.30 | 36 |
| DUNHAM METAL PROCESSING, CHUCK DUNHAM | 930-940 N PARKER ST ORANGE CA 92867 | NW | 0.11 / 585.30 | 36 |
| BROOKS ORANGE BODY & PAINT | 735 W COLLINS ORANGE CA 92867 | WNW | 0.11 / 586.78 | 37 |
| BROOKS 30ANGE BODY & PAINT | 735 W COLLINS 30ANGE CA 92867 | WNW | 0.11 / 586.78 | 37 |

| Lower Elevation | Address | Direction | Distance (mi/ft) | Map Key |
|---|---|---|---|---|
| ORANGE BODY & PAINT SHOP, J. O | 735 W COLLINS<br>ORANGE CA 92667 | WNW | 0.11 / 586.78 | 37 |
| CAL WEST MACHININING | 804 W COLLINS ST<br>ORANGE CA 92667 | WNW | 0.12 / 643.26 | 45 |
| OR. CO. ELECTRONICS CORP | 810-811 W. BARKLEY AVE.<br>ORANGE CA 92667 | W | 0.13 / 706.48 | 48 |
| JUST DONATED INC | 622 ANGUS AVE<br>ORANGE CA 92868 | SSW | 0.14 / 745.42 | 50 |
| CARLAB DEVELOPMENT | 714 W ANGUS AVE # A<br>ORANGE CA 92868 | SW | 0.15 / 804.04 | 52 |
| JZ AUTOBODY | 714 W ANGUS AVE # A<br>ORANGE CA 92868 | SW | 0.15 / 804.04 | 52 |
| CAMBRA MOTOR SPORTS INC | 714 W ANGUS AVE UNIT G<br>ORANGE CA 92868 | SW | 0.15 / 804.04 | 52 |
| O.C.E. ENTERPRISES, INC. | 811 W BARKLEY AV<br>ORANGE CA 92667 | W | 0.15 / 805.54 | 53 |
| FERRO IRON PRODUCTS | 1002 N PARKER ST<br>ORANGE CA 92867 | NNW | 0.16 / 857.38 | 57 |
| AMERICAN & EUROPEAN PAINT & BO | 808 W ANGUS AV, SUITE A<br>ORANGE CA 92668 | SW | 0.18 / 969.07 | 67 |
| FOOD 4 LESS FUEL CENTER 302 | 830 N BATAVIA<br>M30ENO VALLEY CA 92557 | W | 0.19 / 991.41 | 72 |
| CENTURY COLLISION CENTER | 830 N BATAVIA<br>ORANGE CA 92868 | W | 0.19 / 991.41 | 72 |
| 1-DAY PAINT & BODY CENTERS INC | ORANGE CA 92866 | WSW | 0.19 / 992.27 | 74 |

| Lower Elevation | Address | Direction | Distance (mi/ft) | Map Key |
|---|---|---|---|---|
| 1-DAY PAINT & BODY CENTERS INC | 788 N BATAVIA<br>ORANGE CA 92866 | WSW | 0.19 / 992.27 | 74 |
| MAACO COLLISION REPAIR & AUTO PAINTING 2 | 788 N BATAVIA<br>ORANGE CA 92866 | WSW | 0.19 / 992.27 | 74 |
| MAACO | 788 N BATAVIA<br>ORANGE CA 92866 | WSW | 0.19 / 992.27 | 74 |
| THE FRANKLIN COMPANY | 758 N BATAVIA<br>ORANGE CA 92668 | WSW | 0.19 / 1,026.00 | 82 |
| THE FRANKLIN COMPANY, F. STREE | 758 N BATAVIA<br>ORANGE CA 92668 | WSW | 0.19 / 1,026.00 | 82 |
| GRAND GAS, INC. | 890 N BATAVIA ST<br>ORANGE CA 92868 | WNW | 0.20 / 1,039.75 | 86 |
| AMER/EUROPEAN PAINT & REPAIR, | 967 NO BATAVIA<br>ORANGE CA 92668 | WNW | 0.20 / 1,058.95 | 88 |
| ORANGE AUTO DETAIL & BODY REPAIR | 967 N BATAVIA SUITES A<br>ORANGE CA 92867 | WNW | 0.20 / 1,058.95 | 88 |
| SILVER SPRGS WTR/HINCKLEY&SCHM | 964 N BATAVIA ST<br>ORANGE CA 92667 | WNW | 0.20 / 1,067.51 | 91 |
| RC EMPIRE BODY SHOP & PAINT REPAIR | 973 N BATAVIA<br>ORANGE CA 92867 | WNW | 0.20 / 1,069.49 | 93 |
| SIGNATURE AUTOBODY | 975 N BATAVIA ST SUITE C<br>ORANGE CA 92867 | WNW | 0.20 / 1,073.09 | 94 |
| CREATIVE FINISNING | 1048 N PARKER<br>ORANGE CA | NNW | 0.21 / 1,129.97 | 102 |
| CREATIVE FINISNING | 1048 N PARKER<br>ORANGE CA 92867 | NNW | 0.21 / 1,129.97 | 102 |

| Lower Elevation | Address | Direction | Distance (mi/ft) | Map Key |
|---|---|---|---|---|
| GOLDEN ENTERPRISES, GUSTAVO CA | 1048 N PARKER UNIT H ORANGE CA 92667 | NNW | 0.21 / 1,129.97 | 102 |
| GOLDEN ENTERPRISES | 1048 N PARKER UNIT H ORANGE CA 92667 | NNW | 0.21 / 1,129.97 | 102 |
| PRECISION COLLISION | 989 N BATAVIA ST ORANGE CA 92867 | NW | 0.22 / 1,142.63 | 104 |
| VETTE SET AUTO BODY, ED CAROLE | 938 W BARKLEY UNIT A ORANGE CA 92668 | W | 0.22 / 1,149.95 | 106 |
| CLASSIC TOUCH AUTO REPAIR-SANTOS LAGUNAS | 938 W BARKLEY UNIT A ORANGE CA 92868 | W | 0.22 / 1,149.95 | 106 |
| BIG D BODY & PAINT | 938 W BARKLEY SUITE B ORANGE CA 92868 | W | 0.22 / 1,149.95 | 106 |
| FIBRE GLASS EVERCOAT CO INC | 700 N BATAVIA ORANGE CA 92668 | WSW | 0.23 / 1,209.53 | 108 |
| TEXAN TRUCK BODY CO., BERT STE | 1085 N PARKER ORANGE CA 92667 | NNW | 0.23 / 1,235.79 | 111 |
| ACCESSERY ART PRODUCTS INC. | 929 W BARKLEY ORANGE CA 92668 | W | 0.23 / 1,240.58 | 113 |
| DR ACESSORIES INC | 929 W BARKLEY ORANGE CA 92668 | W | 0.23 / 1,240.58 | 113 |
| ACCESSERY ART PROD. | 929 W BARKLEY ORANGE CA 90662 | W | 0.23 / 1,240.58 | 113 |
| ACCESSORY ART PRODUCTS INC. | 929 W BARKLEY ORANGE CA 92668 | W | 0.23 / 1,240.58 | 113 |
| FASTLANE PAINT & BODYWORKS | 670 N BATAVIA ST ORANGE CA 92866 | SW | 0.25 / 1,297.37 | 115 |

| Lower Elevation | Address | Direction | Distance (mi/ft) | Map Key |
|---|---|---|---|---|
| FMI ACQUISITION, LLC | 670 N BATAVIA ST<br>SANTA ANA CA 92704 | SW | 0.25 / 1,297.37 | 115 |
| MAACO COLLISION REPAIR & AUTO PAINT | 670 N BATAVIA ST<br>ORANGE CA 92868 | SW | 0.25 / 1,297.37 | 115 |
| MAACO AUTO PAINTING & BODYWORK | 670 N BATAVIA ST<br>ORANGE CA 92667 | SW | 0.25 / 1,297.37 | 115 |
| HARNIX, INC., HARNIX COLLISION CENTER | 670 N BATAVIA ST<br>ORANGE CA 92866 | SW | 0.25 / 1,297.37 | 115 |
| BANH COLLISION CENTER OF ORANGE | 670 N BATAVIA ST<br>ORANGE CA 92866 | SW | 0.25 / 1,297.37 | 115 |
| KATSIS AUTO CRAFT | 650 NORTH BATAVIA ST<br>ORANGE CA 92667 | SW | 0.25 / 1,301.64 | 116 |
| KATSIS AUTO CRAFT INC | 650 NORTH BATAVIA ST<br>ORANGE CA 92667 | SW | 0.25 / 1,301.64 | 116 |
| KATSIS AUTO CRAFTS, D KATSIS E | 650 N BATAVIA ST<br>ORANGE CA 92667 | SW | 0.25 / 1,301.64 | 116 |

## County

### HW ORANGE - Orange County - Hazardous Waste Facilities

A search of the HW ORANGE database, dated Mar 11, 2022 has found that there are 19 HW ORANGE site(s) within approximately 0.12 miles of the project property.

| Equal/Higher Elevation | Address | Direction | Distance (mi/ft) | Map Key |
|---|---|---|---|---|
| QUALITY ALUMINUM FORGE LLC | 820 N CYPRESS ST<br>ORANGE CA 92867 | SE | 0.02 / 96.89 | 7 |
| CALIFORNIA GASKET & RUBBER CORP | 533 W COLLINS AVE<br>ORANGE CA 92867 | N | 0.02 / 98.97 | 8 |
| COMMERCIAL METAL FORMING | 341 W COLLINS AVE<br>ORANGE CA 92867 | NE | 0.05 / 254.71 | 10 |

| Equal/Higher Elevation | Address | Direction | Distance (mi/ft) | Map Key |
|---|---|---|---|---|
| LBS AUTO & TRUCK REPAIR | 890 N CYPRESS ST<br>ORANGE CA 92867 | ENE | 0.06 / 329.16 | 13 |
| OC PIT STOP AUTO REPAIR | 886 N CYPRESS ST<br>ORANGE CA 92867 | ENE | 0.06 / 329.22 | 14 |
| FASTRANS TRANSMISSIONS | 773 N CYPRESS ST STE 3<br>ORANGE CA 92867 | SE | 0.10 / 536.10 | 27 |
| KING AUTO CLINIC | 850 N LEMON ST<br>ORANGE CA 92867 | E | 0.11 / 566.54 | 30 |
| BAPKO METAL INC | 815 N CYPRESS St<br>ORANGE CA 92867 | ESE | 0.11 / 574.96 | 32 |
| TECHNOLOGY AUTO COLLISION | 770 N LEMON ST<br>ORANGE CA 92867 | ESE | 0.11 / 582.43 | 35 |
| VANGUARD EQUIPMENT RENTAL | 692 N CYPRESS ST STE B<br>ORANGE CA 92867 | SSE | 0.12 / 617.63 | 41 |
| KENNEDY EQUIPMENT | 748 N LEMON ST<br>ORANGE CA 92867 | SE | 0.12 / 652.47 | 46 |

| Lower Elevation | Address | Direction | Distance (mi/ft) | Map Key |
|---|---|---|---|---|
| MATRIX SERVICE | 500 W COLLINS AVE # A<br>ORANGE CA 92867 | NNW | 0.00 / 0.00 | 1 |
| OLD TOWN FIBERGLASS INC | 767 N HARITON<br>ORANGE CA 92868 | SSE | 0.04 / 197.55 | 9 |
| COLLINS AUTO CARE | 641 W COLLINS AVE<br>ORANGE CA 92867 | NW | 0.05 / 276.63 | 12 |
| GREGS ORANGE AUTO | 921 N PARKER ST<br>ORANGE CA 92867 | NW | 0.08 / 408.83 | 19 |

| Lower Elevation | Address | Direction | Distance (mi/ft) | Map Key |
|---|---|---|---|---|
| ARS RESCUE ROOTER | 740 N HARITON St<br>ORANGE CA 92868 | S | 0.08 / 417.55 | 21 |
| BROOKS AUTO COLLISION REPAIR | 735 W COLLINS AVE<br>ORANGE CA 92867 | WNW | 0.11 / 586.78 | 37 |
| ORANGE COUNTY POWDER COATING CO INC | 976 N PARKER ST<br>ORANGE CA 92867 | NW | 0.12 / 612.47 | 38 |
| HANDPIECE PARTS & PRODUCTS INC | 707 W ANGUS AVE<br>ORANGE CA 92868 | SW | 0.12 / 614.94 | 40 |

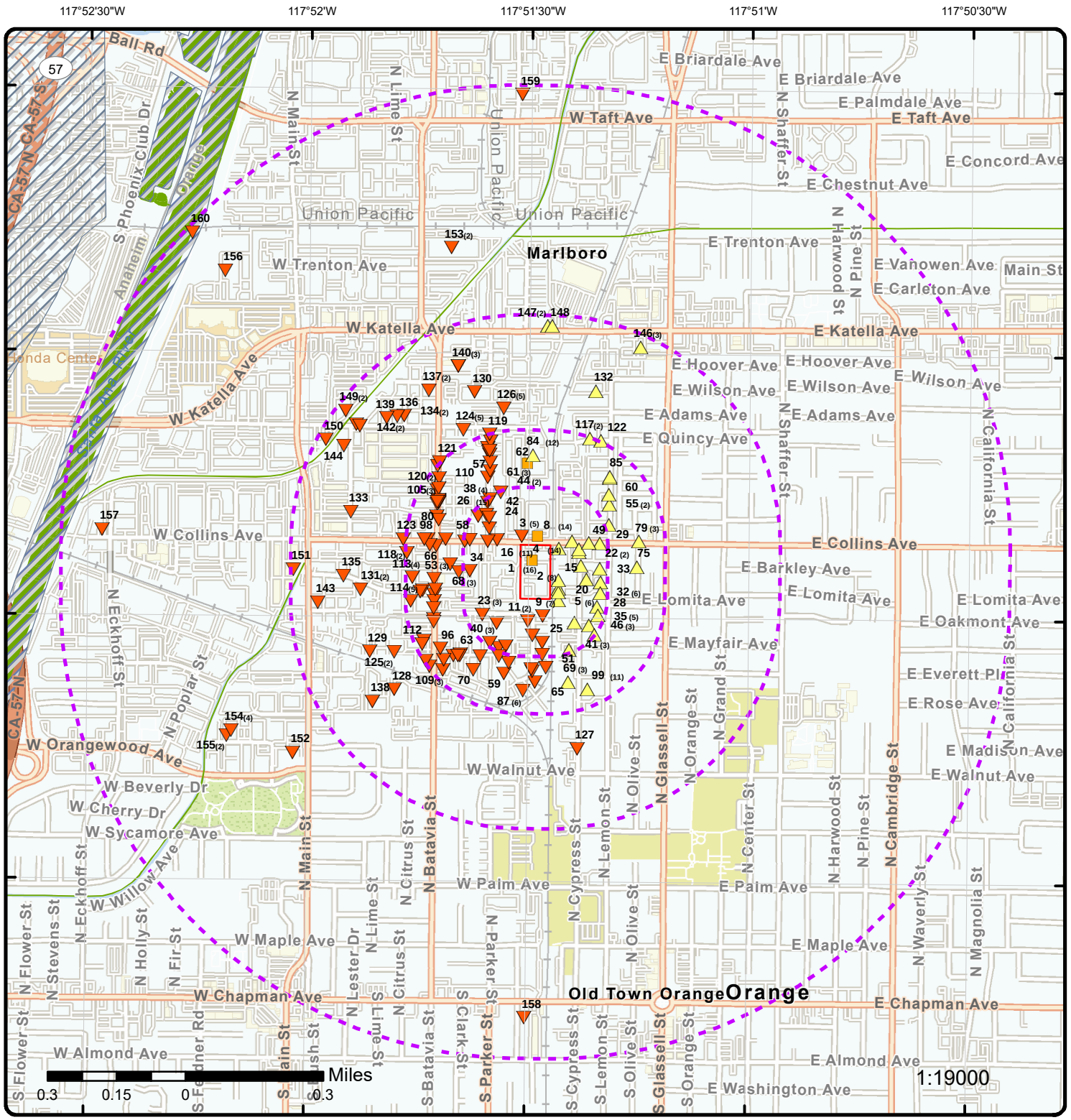


# Map: 1.0 Mile Radius

Order Number: 22042700928

Address: 500 West Collins Avenue, ORANGE, CA

- Project Property
- Buffer Outline
- Eris Sites with Higher Elevation
- Eris Sites with Same Elevation
- Eris Sites with Lower Elevation
- Eris Sites with Unknown Elevation
- Eris Areas with Higher Elevation
- Eris Areas with Same Elevation
- Eris Areas with Lower Elevation
- Eris Areas with Unknown Elevation
- Freeways; Highways
- Traffic Circle; Ramp
- Major & Minor Arterial
- Traffic Circle; Ramp
- Local Road
- Rail
- State
- Country
- National Wetland
- Indian Reserve Land
- Historic Fill
- 100 Year Flood Zone
- 500 Year Flood Zone
- FWS Special Designation Areas
- Plume

**Source:** © 2021 ESRI StreetMap Premium

© ERIS Information Inc.

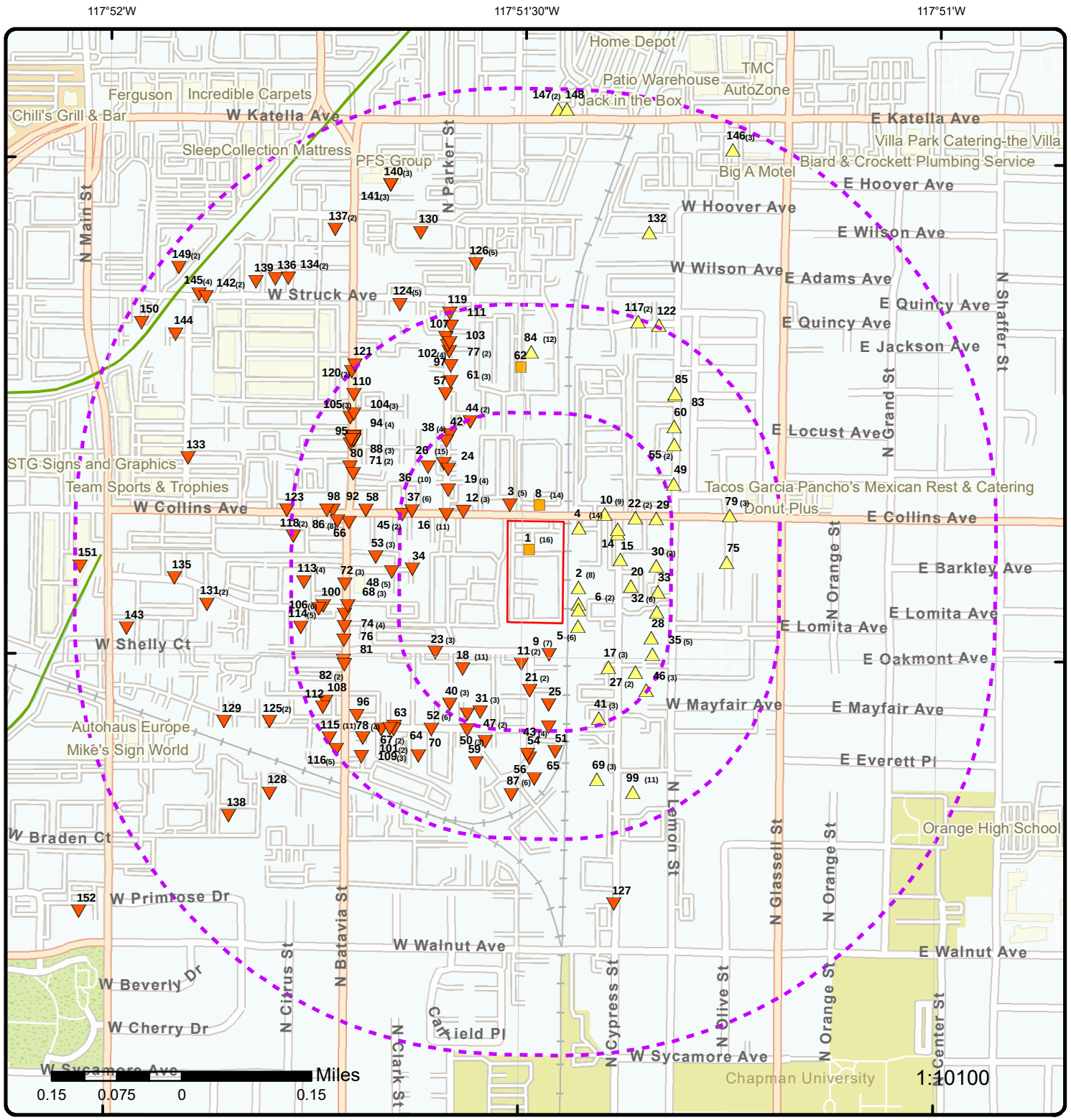


# Map: 0.5 Mile Radius

Order Number: 22042700928

Address: 500 West Collins Avenue, ORANGE, CA

ERIS

- Project Property
- Buffer Outline
- Eris Sites with Higher Elevation
- Eris Sites with Same Elevation
- Eris Sites with Lower Elevation
- Eris Sites with Unknown Elevation
- Eris Areas with Higher Elevation
- Eris Areas with Same Elevation
- Eris Areas with Lower Elevation
- Eris Areas with Unknown Elevation
- Freeways; Highways
- Traffic Circle; Ramp
- Major & Minor Arterial
- Traffic Circle; Ramp
- Local Road
- Rail
- State
- Country
- National Wetland
- Indian Reserve Land
- Historic Fill
- 100 Year Flood Zone
- 500 Year Flood Zone
- FWS Special Designation Areas
- Plume

**Source:** © 2021 ESRI StreetMap Premium

© ERIS Information Inc.

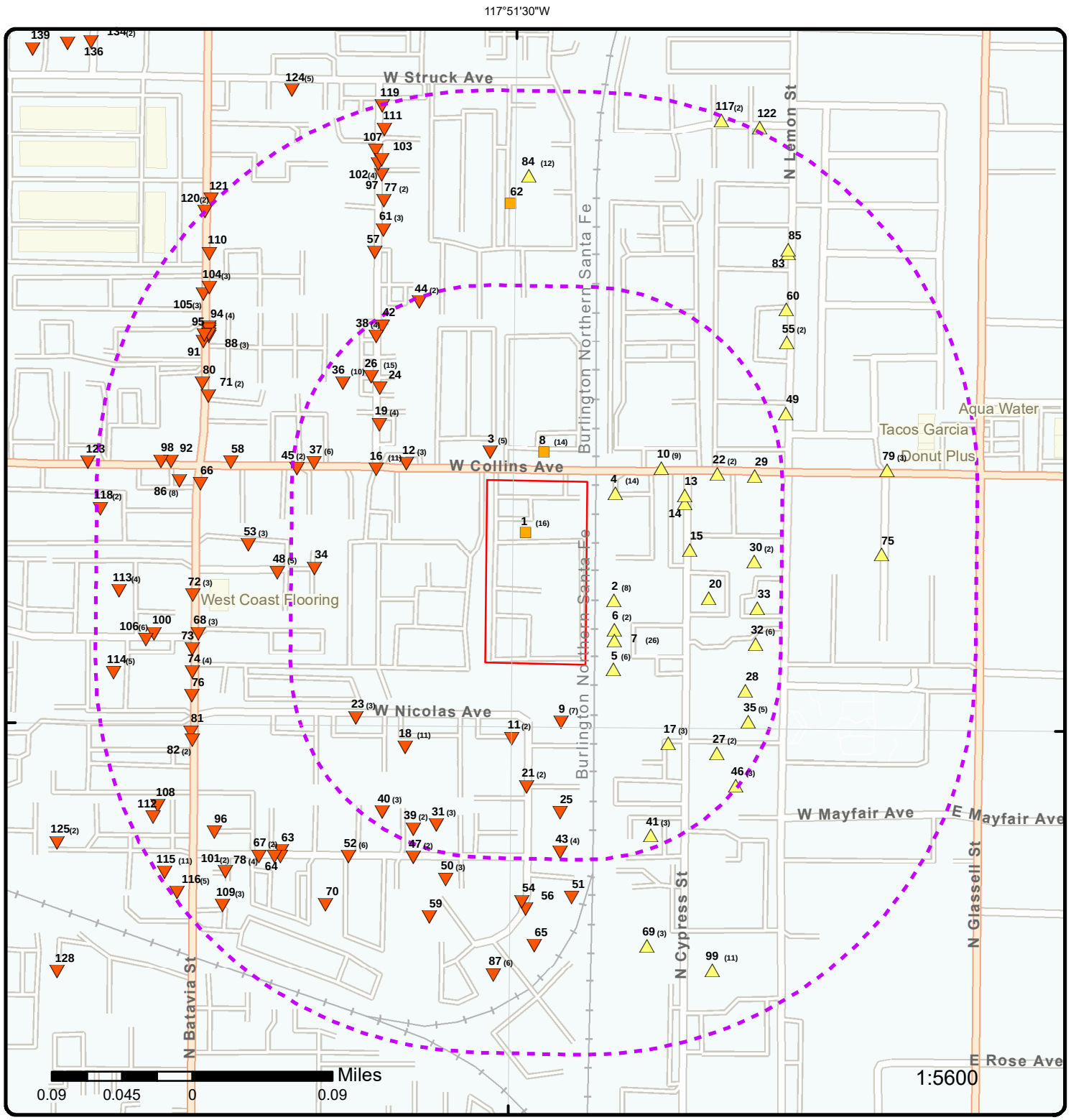


# Map: 0.25 Mile Radius

Order Number: 22042700928

Address: 500 West Collins Avenue, ORANGE, CA

- Project Property
- Buffer Outline
- Eris Sites with Higher Elevation
- Eris Sites with Same Elevation
- Eris Sites with Lower Elevation
- Eris Sites with Unknown Elevation
- Eris Areas with Higher Elevation
- Eris Areas with Same Elevation
- Eris Areas with Lower Elevation
- Eris Areas with Unknown Elevation
- Freeways; Highways
- Traffic Circle; Ramp
- Major & Minor Arterial
- Traffic Circle; Ramp
- Local Road
- Rail
- State
- Country
- National Wetland
- Indian Reserve Land
- Historic Fill
- 100 Year Flood Zone
- 500 Year Flood Zone
- FWS Special Designation Areas
- Plume

**Source:** © 2021 ESRI StreetMap Premium

© ERIS Information Inc.

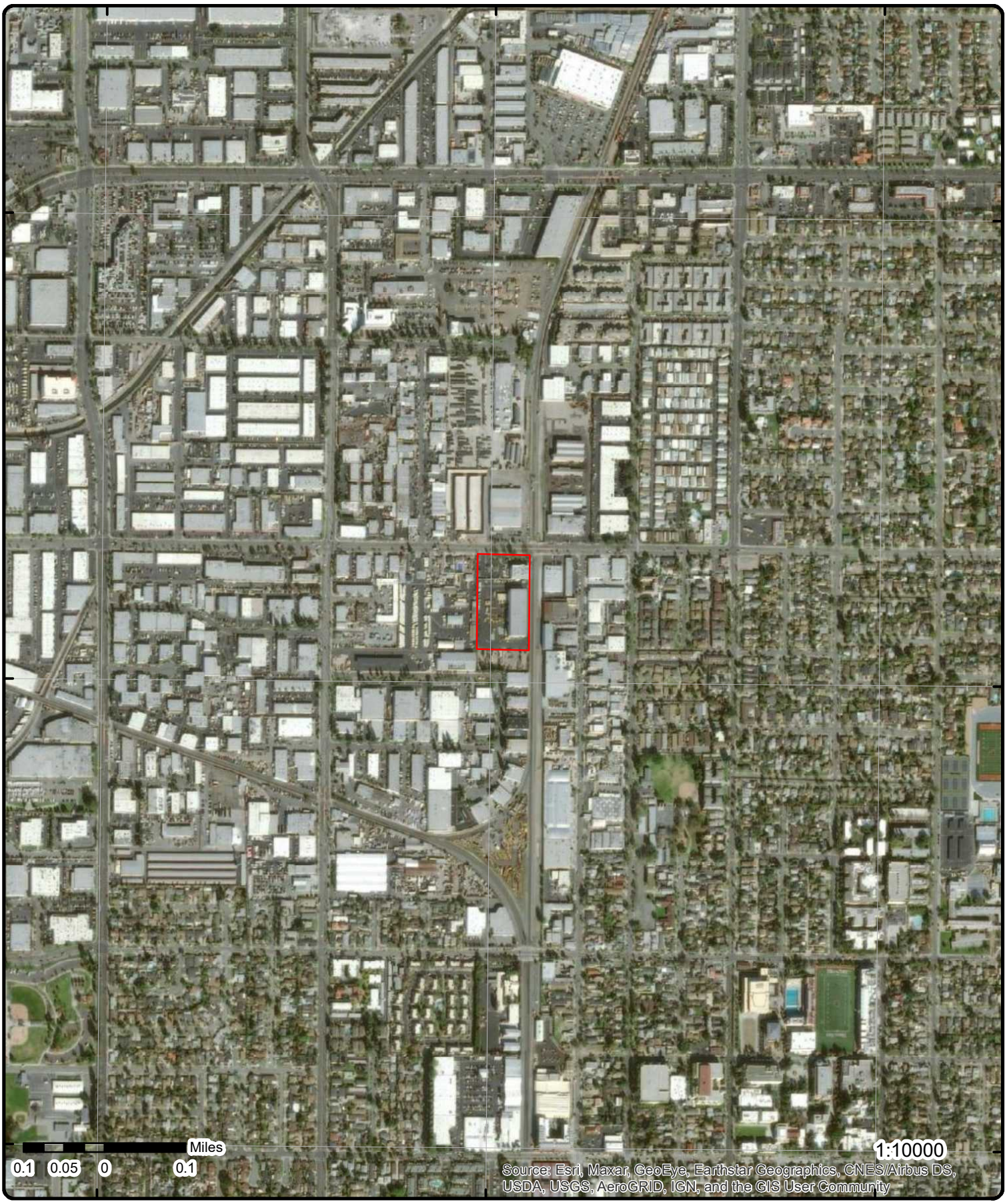


# Aerial **Year: 2020**

Order Number: 22042700928

Address: 500 West Collins Avenue, ORANGE, CA

**Source:** ESRI World Imagery

© ERIS Information Inc.

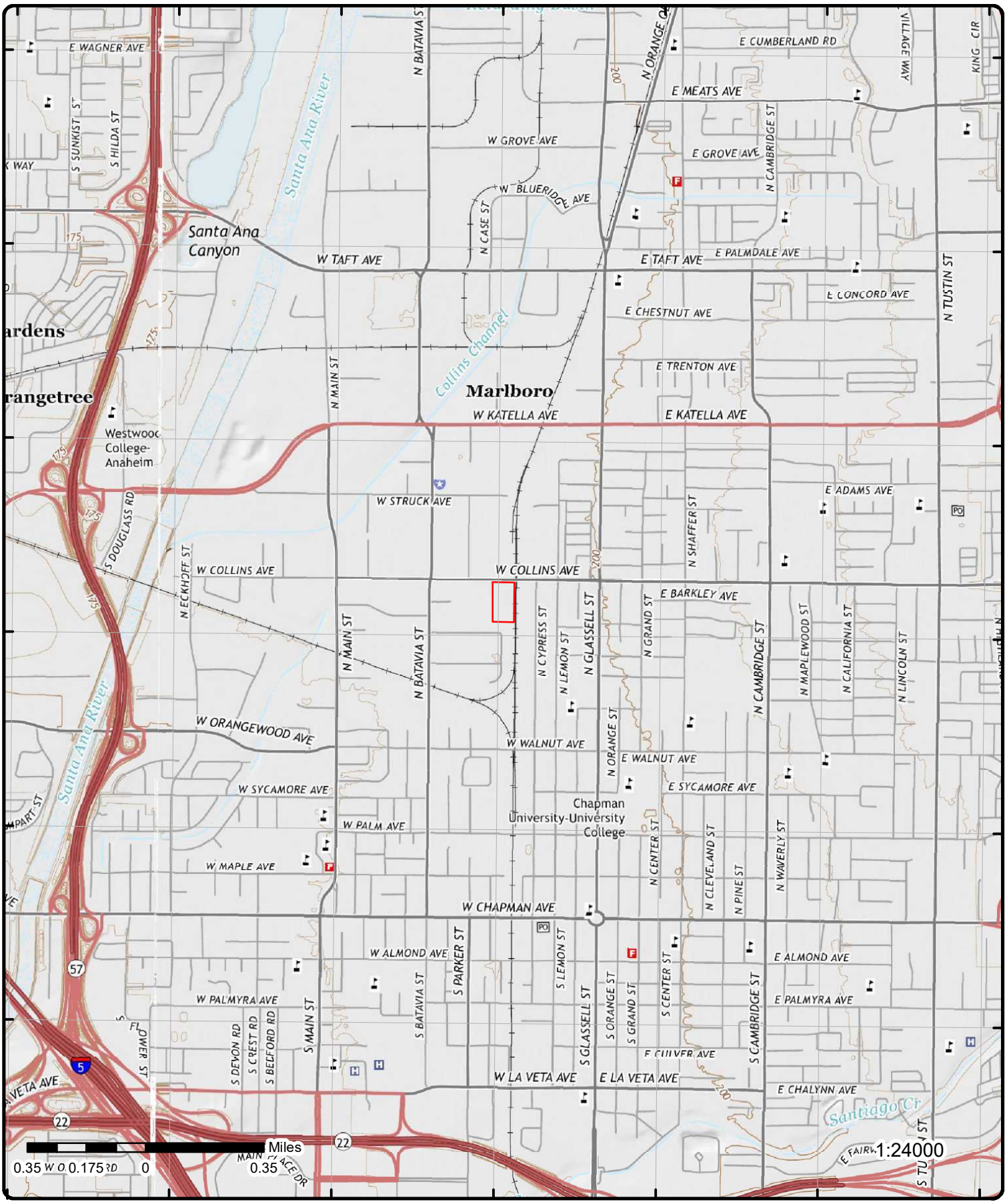


# Topographic Map

**Year: 2015**

Order Number: 22042700928

Address: 500 West Collins Avenue, CA

Quadrangle(s): Anaheim, CA; Orange, CA

**Source:** USGS Topographic Map

© ERIS Information Inc.

# Detail Report

| Map Key | Number of Records | Direction | Distance (mi/ft) | Elev/Diff (ft) | Site | DB |
|---|---|---|---|---|---|---|
| 1 | 1 of 16 | NNW | 0.00 / 0.00 | 184.94 / 0 | MATRIX SERVICE INC<br>500 W COLLINS AVE<br>ORANGE CA 928675510 | HAZNET |

| | | | |
|---|---|---|---|
| **SIC Code:** | 3799 | **Mailing City:** | ORANGE |
| **NAICS Code:** | 336399 | **Mailing State:** | CA |
| **EPA ID:** | CAL000305754 | **Mailing Zip:** | 928675510 |
| **Create Date:** | 4/19/2006 2:01:51 PM | **Region Code:** | 4 |
| **Fac Act Ind:** | No | **Owner Name:** | MATRIX SERVICE INC |
| **Inact Date:** | 6/30/2010 | **Owner Addr 1:** | 500 W COLLINS AVE |
| **County Code:** | 30 | **Owner Addr 2:** | |
| **County Name:** | Orange | **Owner City:** | ORANGE |
| **Mail Name:** | | **Owner State:** | CA |
| **Mailing Addr 1:** | 500 W COLLINS AVE | **Owner Zip:** | 928675510 |
| **Mailing Addr 2:** | | **Owner Phone:** | 7142896600 |
| **Owner Fax:** | | | |

**Contact Information**

| | |
|---|---|
| **--** | -- |
| **Contact Name:** | PATRICK PENKA |
| **Street Address 1:** | 500 W COLLINS AVE |
| **Street Address 2:** | |
| **City:** | ORANGE |
| **State:** | CA |
| **Zip:** | 92867 |
| **Phone:** | 7142896600 |
| **--** | -- |
| **--** | -- |

**Tanner Information**

| | |
|---|---|
| **--** | -- |
| **Generator EPA ID:** | CAL000305754 |
| **Generator County Code:** | 30 |
| **Generator County:** | Orange |
| **TSD EPA ID:** | CAD097030993 |
| **TSD County Code:** | 19 |
| **TSD County:** | Los Angeles |
| **State Waste Code:** | 181 |
| **State Waste Code Desc.:** | Other inorganic solid waste |
| **Method Code:** | H141 |
| **Method Description:** | STORAGE, BULKING, AND/OR TRANSFER OFF SITE--NO TREATMENT/REOVERY (H010-H129) OR (H131-H135) |
| **Tons:** | 0.1 |
| **Year:** | 2011 |
| **--** | -- |

| Map Key | Number of Records | Direction | Distance (mi/ft) | Elev/Diff (ft) | Site | DB |
|---|---|---|---|---|---|---|
| 1 | 2 of 16 | NNW | 0.00 / 0.00 | 184.94 / 0 | Matrix Service Inc<br>500 W Collins Ave<br>ORANGE CA 92867 | HAZNET |

| | | | |
|---|---|---|---|
| **SIC Code:** | 1389 | **Mailing City:** | ORANGE |
| **NAICS Code:** | 213112 | **Mailing State:** | CA |
| **EPA ID:** | CAL000251007 | **Mailing Zip:** | 92867 |
| **Create Date:** | 4/29/2002 8:24:39 AM | **Region Code:** | 4 |
| **Fac Act Ind:** | No | **Owner Name:** | Matrix Service Inc |
| **Inact Date:** | 6/30/2003 | **Owner Addr 1:** | 500 W Collins Ave |
| **County Code:** | 30 | **Owner Addr 2:** | |
| **County Name:** | Orange | **Owner City:** | ORANGE |
| **Mail Name:** | | **Owner State:** | CA |

| Map Key | Number of Records | Direction | Distance (mi/ft) | Elev/Diff (ft) | Site | DB |
|---|---|---|---|---|---|---|

| | | | |
|---|---|---|---|
| **Mailing Addr 1:** | 500 W Collins Ave | **Owner Zip:** | 92867 |
| **Mailing Addr 2:** | | **Owner Phone:** | 7012896600 |
| **Owner Fax:** | | | |

**Contact Information**

| | |
|---|---|
| **--** | -- |
| **Contact Name:** | Joe Parral/equipment |
| **Street Address 1:** | 500 W Collins Ave |
| **Street Address 2:** | |
| **City:** | ORANGE |
| **State:** | CA |
| **Zip:** | 92867 |
| **Phone:** | 7142896600 |
| **--** | -- |

---

| Map Key | Number of Records | Direction | Distance (mi/ft) | Elev/Diff (ft) | Site | DB |
|---|---|---|---|---|---|---|
| 1 | 3 of 16 | NNW | 0.00 / 0.00 | 184.94 / 0 | MATRIX SERVICE<br>500 W COLLINS AVE<br>ORANGE CA 928675510 | HAZNET |

| | | | |
|---|---|---|---|
| **SIC Code:** | 8713 | **Mailing City:** | ORANGE |
| **NAICS Code:** | 54136 | **Mailing State:** | CA |
| **EPA ID:** | CAL000293329 | **Mailing Zip:** | 928675510 |
| **Create Date:** | 4/18/2005 3:47:22 PM | **Region Code:** | 4 |
| **Fac Act Ind:** | No | **Owner Name:** | MATRIX SERVICE INC |
| **Inact Date:** | 6/30/2005 | **Owner Addr 1:** | 500 W COLLINS AVE |
| **County Code:** | 30 | **Owner Addr 2:** | |
| **County Name:** | Orange | **Owner City:** | ORANGE |
| **Mail Name:** | | **Owner State:** | CA |
| **Mailing Addr 1:** | 500 W COLLINS AVE | **Owner Zip:** | 928675510 |
| **Mailing Addr 2:** | | **Owner Phone:** | 7142896600 |
| **Owner Fax:** | | | |

**Contact Information**

| | |
|---|---|
| **--** | -- |
| **Contact Name:** | JOE PARRAL |
| **Street Address 1:** | 500 W COLLINS AVE |
| **Street Address 2:** | |
| **City:** | ORANGE |
| **State:** | CA |
| **Zip:** | 928675510 |
| **Phone:** | 7142896600 |
| **--** | -- |

---

| Map Key | Number of Records | Direction | Distance (mi/ft) | Elev/Diff (ft) | Site | DB |
|---|---|---|---|---|---|---|
| 1 | 4 of 16 | NNW | 0.00 / 0.00 | 184.94 / 0 | GERRITS SERVICE<br>500 W COLLINS<br>ORANGE CA 926670000 | HAZNET |

| | | | |
|---|---|---|---|
| **SIC Code:** | | **Mailing City:** | ORANGE |
| **NAICS Code:** | | **Mailing State:** | CA |
| **EPA ID:** | CAL000000506 | **Mailing Zip:** | 926670000 |
| **Create Date:** | 11/14/1989 | **Region Code:** | 4 |
| **Fac Act Ind:** | No | **Owner Name:** | -- |
| **Inact Date:** | 6/30/1996 | **Owner Addr 1:** | -- |
| **County Code:** | 30 | **Owner Addr 2:** | |
| **County Name:** | Orange | **Owner City:** | -- |
| **Mail Name:** | | **Owner State:** | 99 |
| **Mailing Addr 1:** | 500 W COLLINS | **Owner Zip:** | -- |
| **Mailing Addr 2:** | | **Owner Phone:** | 0000000000 |
| **Owner Fax:** | | | |

**Contact Information**

| | |
|---|---|
| **--** | -- |
| **Contact Name:** | INACTIVE UNDELIVERABLE FEE 96 |
| **Street Address 1:** | -- |
| **Street Address 2:** | |
| **City:** | -- |
| **State:** | 99 |

| Map Key | Number of Records | Direction | Distance (mi/ft) | Elev/Diff (ft) | Site | DB |
|---|---|---|---|---|---|---|
| **Zip:** | | -- | | | | |
| **Phone:** | | -- | | | | |
| **--** | | -- | | | | |

| | | | | | | |
|---|---|---|---|---|---|---|
| 1 | **5 of 16** | **NNW** | **0.00 / 0.00** | **184.94 / 0** | **CALIFORNIA DEISEL & EQUIPMENT INC DBA MATRIX SERVICES INC**<br>**500 W COLLINS AVE**<br>**ORANGE CA 928675510** | **HAZNET** |

| | | | |
|---|---|---|---|
| **SIC Code:** | 1382,1389 | **Mailing City:** | ORANGE |
| **NAICS Code:** | 213112 | **Mailing State:** | CA |
| **EPA ID:** | cal000238638 | **Mailing Zip:** | 928675510 |
| **Create Date:** | 4/29/2002 | **Region Code:** | 4 |
| **Fac Act Ind:** | Yes | **Owner Name:** | CALIFORNIA DEISEL & EQUIPMENT INC |
| **Inact Date:** | | **Owner Addr 1:** | 5100 E SKELLY DR STE 700 |
| **County Code:** | 30 | **Owner Addr 2:** | |
| **County Name:** | Orange | **Owner City:** | TULSA |
| **Mail Name:** | | **Owner State:** | OK |
| **Mailing Addr 1:** | 500 W COLLINS AVE | **Owner Zip:** | 74135 |
| **Mailing Addr 2:** | | **Owner Phone:** | 9188388822 |
| **Owner Fax:** | 9189299910 | | |

| | |
|---|---|
| **Contact Information** | |
| **--** | -- |
| **Contact Name:** | PATRICK PENKA |
| **Street Address 1:** | 500 W COLLINS AVE |
| **Street Address 2:** | |
| **City:** | ORANGE |
| **State:** | CA |
| **Zip:** | 92867 |
| **Phone:** | 7142896600 |
| **--** | -- |

| | | | | | | |
|---|---|---|---|---|---|---|
| 1 | **6 of 16** | **NNW** | **0.00 / 0.00** | **184.94 / 0** | **CALIFORNIA DEISEL & EQUIPMENT INC DBA MATRIX SERVICES INC**<br>**500 W COLLINS AVE**<br>**ORANGE CA 928675510** | **HAZNET** |

| | | | |
|---|---|---|---|
| **SIC Code:** | | **Mailing City:** | ORANGE |
| **NAICS Code:** | | **Mailing State:** | CA |
| **EPA ID:** | CAL000238638 | **Mailing Zip:** | 928675510 |
| **Create Date:** | | **Region Code:** | |
| **Fac Act Ind:** | | **Owner Name:** | |
| **Inact Date:** | | **Owner Addr 1:** | |
| **County Code:** | 30 | **Owner Addr 2:** | |
| **County Name:** | Orange | **Owner City:** | |
| **Mail Name:** | | **Owner State:** | |
| **Mailing Addr 1:** | 500 W COLLINS AVE | **Owner Zip:** | |
| **Mailing Addr 2:** | | **Owner Phone:** | |
| **Owner Fax:** | | | |

| | |
|---|---|
| **--** | -- |
| **Additional Contact Information** | |
| **--** | -- |
| **Contact Name:** | PATRICK PENKA |
| **Phone:** | 7142896600 |
| **--** | -- |
| **--** | -- |
| **Tanner Information** | |
| **--** | -- |
| **Generator EPA ID:** | CAL000238638 |
| **Generator County Code:** | 30 |
| **Generator County:** | Orange |
| **TSD EPA ID:** | CAD044429835 |
| **TSD County Code:** | 19 |

| | |
|---|---|
| **TSD County:** | Los Angeles |
| **State Waste Code:** | 141 |
| **State Waste Code Desc.:** | Off-specification, aged or surplus inorganics |
| **Method Code:** | H141 |
| **Method Description:** | STORAGE, BULKING, AND/OR TRANSFER OFF SITE--NO TREATMENT/REOVERY (H010-H129) OR (H131-H135) |
| **Tons:** | 2.5 |
| **Year:** | 2015 |
| **--** | -- |
| **Generator EPA ID:** | CAL000238638 |
| **Generator County Code:** | 30 |
| **Generator County:** | Orange |
| **TSD EPA ID:** | UTD991301748 |
| **TSD County Code:** | 99 |
| **TSD County:** | Unknown |
| **State Waste Code:** | 181 |
| **State Waste Code Desc.:** | Other inorganic solid waste |
| **Method Code:** | H132 |
| **Method Description:** | LANDFILL OR SURFACE IMPOUNDMENT THAT WILL BE CLOSED AS LANDFILL( TO INCLUDE ON-SITE TREATMENT AND/OR STABILIZATION) |
| **Tons:** | 0.45 |
| **Year:** | 2015 |
| **--** | -- |
| **Generator EPA ID:** | CAL000238638 |
| **Generator County Code:** | 30 |
| **Generator County:** | Orange |
| **TSD EPA ID:** | NED981723513 |
| **TSD County Code:** | 99 |
| **TSD County:** | Unknown |
| **State Waste Code:** | 212 |
| **State Waste Code Desc.:** | Oxygenated solvents (acetone, butanol, ethyl acetate, etc.) |
| **Method Code:** | H040 |
| **Method Description:** | INCINERATION--THERMAL DESTRUCTION OTHER THAN USE AS A FUEL |
| **Tons:** | 0.64 |
| **Year:** | 2015 |
| **--** | -- |
| **Generator EPA ID:** | CAL000238638 |
| **Generator County Code:** | 30 |
| **Generator County:** | Orange |
| **TSD EPA ID:** | CAD044429835 |
| **TSD County Code:** | 19 |
| **TSD County:** | Los Angeles |
| **State Waste Code:** | 213 |
| **State Waste Code Desc.:** | Hydrocarbon solvents (benzene, hexane, Stoddard, Etc.) |
| **Method Code:** | H141 |
| **Method Description:** | STORAGE, BULKING, AND/OR TRANSFER OFF SITE--NO TREATMENT/REOVERY (H010-H129) OR (H131-H135) |
| **Tons:** | 0.435 |
| **Year:** | 2014 |
| **--** | -- |
| **Generator EPA ID:** | CAL000238638 |
| **Generator County Code:** | 30 |
| **Generator County:** | Orange |
| **TSD EPA ID:** | CAD028409019 |
| **TSD County Code:** | 19 |
| **TSD County:** | Los Angeles |
| **State Waste Code:** | 214 |
| **State Waste Code Desc.:** | Unspecified solvent mixture |
| **Method Code:** | H061 |
| **Method Description:** | FUEL BLENDING PRIOR TO ENERGY RECOVERY AT ANOTHER SITE |
| **Tons:** | 0.252 |
| **Year:** | 2007 |
| **--** | -- |
| **Generator EPA ID:** | CAL000238638 |
| **Generator County Code:** | 30 |
| **Generator County:** | Orange |
| **TSD EPA ID:** | CAD044429835 |
| **TSD County Code:** | 19 |
| **TSD County:** | Los Angeles |

| | |
|---|---|
| **State Waste Code:** | 214 |
| **State Waste Code Desc.:** | Unspecified solvent mixture |
| **Method Code:** | H141 |
| **Method Description:** | STORAGE, BULKING, AND/OR TRANSFER OFF SITE--NO TREATMENT/REOVERY (H010-H129) OR (H131-H135) |
| **Tons:** | 0.46 |
| **Year:** | 2015 |
| **--** | -- |
| **Generator EPA ID:** | CAL000238638 |
| **Generator County Code:** | 30 |
| **Generator County:** | Orange |
| **TSD EPA ID:** | CAD028409019 |
| **TSD County Code:** | 19 |
| **TSD County:** | Los Angeles |
| **State Waste Code:** | 214 |
| **State Waste Code Desc.:** | Unspecified solvent mixture |
| **Method Code:** | H01 |
| **Method Description:** | Transfer station |
| **Tons:** | 0.198 |
| **Year:** | 2003 |
| **--** | -- |
| **Generator EPA ID:** | CAL000238638 |
| **Generator County Code:** | 30 |
| **Generator County:** | Orange |
| **TSD EPA ID:** | CAD028409019 |
| **TSD County Code:** | 19 |
| **TSD County:** | Los Angeles |
| **State Waste Code:** | 214 |
| **State Waste Code Desc.:** | Unspecified solvent mixture |
| **Method Code:** | H01 |
| **Method Description:** | Transfer station |
| **Tons:** | 0.18 |
| **Year:** | 2006 |
| **--** | -- |
| **Generator EPA ID:** | CAL000238638 |
| **Generator County Code:** | 30 |
| **Generator County:** | Orange |
| **TSD EPA ID:** | AZD980892731 |
| **TSD County Code:** | 99 |
| **TSD County:** | Unknown |
| **State Waste Code:** | 214 |
| **State Waste Code Desc.:** | Unspecified solvent mixture |
| **Method Code:** | R01 |
| **Method Description:** | Recycler |
| **Tons:** | 0.198 |
| **Year:** | 2002 |
| **--** | -- |
| **Generator EPA ID:** | CAL000238638 |
| **Generator County Code:** | 30 |
| **Generator County:** | Orange |
| **TSD EPA ID:** | CAD044429835 |
| **TSD County Code:** | 19 |
| **TSD County:** | Los Angeles |
| **State Waste Code:** | 221 |
| **State Waste Code Desc.:** | Waste oil and mixed oil |
| **Method Code:** | H01 |
| **Method Description:** | Transfer station |
| **Tons:** | 0.38 |
| **Year:** | 2005 |
| **--** | -- |
| **Generator EPA ID:** | CAL000238638 |
| **Generator County Code:** | 30 |
| **Generator County:** | Orange |
| **TSD EPA ID:** | CAD044429835 |
| **TSD County Code:** | 19 |
| **TSD County:** | Los Angeles |
| **State Waste Code:** | 221 |
| **State Waste Code Desc.:** | Waste oil and mixed oil |
| **Method Code:** | R01 |

| | |
|---|---|
| **Method Description:** | Recycler |
| **Tons:** | 0.209 |
| **Year:** | 2004 |
| **--** | -- |
| **Generator EPA ID:** | CAL000238638 |
| **Generator County Code:** | 30 |
| **Generator County:** | Orange |
| **TSD EPA ID:** | CAD028409019 |
| **TSD County Code:** | 19 |
| **TSD County:** | Los Angeles |
| **State Waste Code:** | 331 |
| **State Waste Code Desc.:** | Off-specification, aged or surplus organics |
| **Method Code:** | H061 |
| **Method Description:** | FUEL BLENDING PRIOR TO ENERGY RECOVERY AT ANOTHER SITE |
| **Tons:** | 0.1815 |
| **Year:** | 2008 |
| **--** | -- |
| **Generator EPA ID:** | CAL000238638 |
| **Generator County Code:** | 30 |
| **Generator County:** | Orange |
| **TSD EPA ID:** | CAD008252405 |
| **TSD County Code:** | 19 |
| **TSD County:** | Los Angeles |
| **State Waste Code:** | 331 |
| **State Waste Code Desc.:** | Off-specification, aged or surplus organics |
| **Method Code:** | H061 |
| **Method Description:** | FUEL BLENDING PRIOR TO ENERGY RECOVERY AT ANOTHER SITE |
| **Tons:** | 0.1815 |
| **Year:** | 2012 |
| **--** | -- |
| **Generator EPA ID:** | CAL000238638 |
| **Generator County Code:** | 30 |
| **Generator County:** | Orange |
| **TSD EPA ID:** | CAD008252405 |
| **TSD County Code:** | 19 |
| **TSD County:** | Los Angeles |
| **State Waste Code:** | 331 |
| **State Waste Code Desc.:** | Off-specification, aged or surplus organics |
| **Method Code:** | H061 |
| **Method Description:** | FUEL BLENDING PRIOR TO ENERGY RECOVERY AT ANOTHER SITE |
| **Tons:** | |
| **Year:** | 2013 |
| **--** | -- |
| **Generator EPA ID:** | CAL000238638 |
| **Generator County Code:** | 30 |
| **Generator County:** | Orange |
| **TSD EPA ID:** | CAD044429835 |
| **TSD County Code:** | 19 |
| **TSD County:** | Los Angeles |
| **State Waste Code:** | 331 |
| **State Waste Code Desc.:** | Off-specification, aged or surplus organics |
| **Method Code:** | H141 |
| **Method Description:** | STORAGE, BULKING, AND/OR TRANSFER OFF SITE--NO TREATMENT/REOVERY (H010-H129) OR (H131-H135) |
| **Tons:** | 0.2805 |
| **Year:** | 2010 |
| **--** | -- |
| **Generator EPA ID:** | CAL000238638 |
| **Generator County Code:** | 30 |
| **Generator County:** | Orange |
| **TSD EPA ID:** | CAD044429835 |
| **TSD County Code:** | 19 |
| **TSD County:** | Los Angeles |
| **State Waste Code:** | 331 |
| **State Waste Code Desc.:** | Off-specification, aged or surplus organics |
| **Method Code:** | H141 |
| **Method Description:** | STORAGE, BULKING, AND/OR TRANSFER OFF SITE--NO TREATMENT/REOVERY (H010-H129) OR (H131-H135) |
| **Tons:** | 0.015 |

| | |
|---|---|
| ***Year:*** | 2015 |
| ***--*** | -- |
| ***Generator EPA ID:*** | CAL000238638 |
| ***Generator County Code:*** | 30 |
| ***Generator County:*** | Orange |
| ***TSD EPA ID:*** | CAD008252405 |
| ***TSD County Code:*** | 19 |
| ***TSD County:*** | Los Angeles |
| ***State Waste Code:*** | 343 |
| ***State Waste Code Desc.:*** | Unspecified organic liquid mixture |
| ***Method Code:*** | H061 |
| ***Method Description:*** | FUEL BLENDING PRIOR TO ENERGY RECOVERY AT ANOTHER SITE |
| ***Tons:*** | 0.17 |
| ***Year:*** | 2011 |
| ***--*** | -- |
| ***Generator EPA ID:*** | CAL000238638 |
| ***Generator County Code:*** | 30 |
| ***Generator County:*** | Orange |
| ***TSD EPA ID:*** | CAD008252405 |
| ***TSD County Code:*** | 19 |
| ***TSD County:*** | Los Angeles |
| ***State Waste Code:*** | 343 |
| ***State Waste Code Desc.:*** | Unspecified organic liquid mixture |
| ***Method Code:*** | H061 |
| ***Method Description:*** | FUEL BLENDING PRIOR TO ENERGY RECOVERY AT ANOTHER SITE |
| ***Tons:*** | 0.153 |
| ***Year:*** | 2012 |
| ***--*** | -- |
| ***Generator EPA ID:*** | CAL000238638 |
| ***Generator County Code:*** | 30 |
| ***Generator County:*** | Orange |
| ***TSD EPA ID:*** | CAD044429835 |
| ***TSD County Code:*** | 19 |
| ***TSD County:*** | Los Angeles |
| ***State Waste Code:*** | 343 |
| ***State Waste Code Desc.:*** | Unspecified organic liquid mixture |
| ***Method Code:*** | H141 |
| ***Method Description:*** | STORAGE, BULKING, AND/OR TRANSFER OFF SITE--NO TREATMENT/REOVERY (H010-H129) OR (H131-H135) |
| ***Tons:*** | 0.374 |
| ***Year:*** | 2010 |
| ***--*** | -- |
| ***Generator EPA ID:*** | CAL000238638 |
| ***Generator County Code:*** | 30 |
| ***Generator County:*** | Orange |
| ***TSD EPA ID:*** | CAD044429835 |
| ***TSD County Code:*** | 19 |
| ***TSD County:*** | Los Angeles |
| ***State Waste Code:*** | 343 |
| ***State Waste Code Desc.:*** | Unspecified organic liquid mixture |
| ***Method Code:*** | H141 |
| ***Method Description:*** | STORAGE, BULKING, AND/OR TRANSFER OFF SITE--NO TREATMENT/REOVERY (H010-H129) OR (H131-H135) |
| ***Tons:*** | 0.075 |
| ***Year:*** | 2015 |
| ***--*** | -- |
| ***Generator EPA ID:*** | CAL000238638 |
| ***Generator County Code:*** | 30 |
| ***Generator County:*** | Orange |
| ***TSD EPA ID:*** | CAT080013352 |
| ***TSD County Code:*** | 19 |
| ***TSD County:*** | Los Angeles |
| ***State Waste Code:*** | 343 |
| ***State Waste Code Desc.:*** | Unspecified organic liquid mixture |
| ***Method Code:*** | R01 |
| ***Method Description:*** | Recycler |
| ***Tons:*** | 0.68 |
| ***Year:*** | 2006 |
| ***--*** | -- |

| Map Key | Number of Records | Direction | Distance (mi/ft) | Elev/Diff (ft) | Site | DB |
|---|---|---|---|---|---|---|

| | |
|---|---|
| **Generator EPA ID:** | CAL000238638 |
| **Generator County Code:** | 30 |
| **Generator County:** | Orange |
| **TSD EPA ID:** | NED981723513 |
| **TSD County Code:** | 99 |
| **TSD County:** | Unknown |
| **State Waste Code:** | 352 |
| **State Waste Code Desc.:** | Other organic solids |
| **Method Code:** | H040 |
| **Method Description:** | INCINERATION--THERMAL DESTRUCTION OTHER THAN USE AS A FUEL |
| **Tons:** | 0.19 |
| **Year:** | 2015 |
| **--** | -- |
| **Generator EPA ID:** | CAL000238638 |
| **Generator County Code:** | 30 |
| **Generator County:** | Orange |
| **TSD EPA ID:** | UTD991301748 |
| **TSD County Code:** | 99 |
| **TSD County:** | Unknown |
| **State Waste Code:** | 352 |
| **State Waste Code Desc.:** | Other organic solids |
| **Method Code:** | H132 |
| **Method Description:** | LANDFILL OR SURFACE IMPOUNDMENT THAT WILL BE CLOSED AS LANDFILL( TO INCLUDE ON-SITE TREATMENT AND/OR STABILIZATION) |
| **Tons:** | 0.34 |
| **Year:** | 2015 |
| **--** | -- |
| **Generator EPA ID:** | CAL000238638 |
| **Generator County Code:** | 30 |
| **Generator County:** | Orange |
| **TSD EPA ID:** | CAD044429835 |
| **TSD County Code:** | 19 |
| **TSD County:** | Los Angeles |
| **State Waste Code:** | 352 |
| **State Waste Code Desc.:** | Other organic solids |
| **Method Code:** | H141 |
| **Method Description:** | STORAGE, BULKING, AND/OR TRANSFER OFF SITE--NO TREATMENT/REOVERY (H010-H129) OR (H131-H135) |
| **Tons:** | 0.225 |
| **Year:** | 2015 |
| **--** | -- |
| **Generator EPA ID:** | CAL000238638 |
| **Generator County Code:** | 30 |
| **Generator County:** | Orange |
| **TSD EPA ID:** | CAD059494310 |
| **TSD County Code:** | 43 |
| **TSD County:** | Santa Clara |
| **State Waste Code:** | 791 |
| **State Waste Code Desc.:** | Liquids with pH <= 2 |
| **Method Code:** | H071 |
| **Method Description:** | CHEMICAL REDUCTION WITH OR WITHOUT PRECIPITATION |
| **Tons:** | 0.005 |
| **Year:** | 2015 |
| **--** | -- |

| Map Key | Number of Records | Direction | Distance (mi/ft) | Elev/Diff (ft) | Site | DB |
|---|---|---|---|---|---|---|
| 1 | 7 of 16 | NNW | 0.00 / 0.00 | 184.94 / 0 | PAINT N' PLACE<br>500 W COLLINS<br>ORANGE CA 926670000 | HAZNET |

| | | | |
|---|---|---|---|
| **SIC Code:** | | **Mailing City:** | ORANGE |
| **NAICS Code:** | | **Mailing State:** | CA |
| **EPA ID:** | CAL000022251 | **Mailing Zip:** | 926670000 |
| **Create Date:** | 5/9/1990 | **Region Code:** | 4 |
| **Fac Act Ind:** | No | **Owner Name:** | SIEVERS BOB & JERRY |
| **Inact Date:** | 6/30/1994 | **Owner Addr 1:** | -- |
| **County Code:** | 30 | **Owner Addr 2:** | |
| **County Name:** | Orange | **Owner City:** | -- |
| **Mail Name:** | | **Owner State:** | 99 |

| | | | |
|---|---|---|---|
| **Mailing Addr 1:** | 500 W COLLINS | **Owner Zip:** | -- |
| **Mailing Addr 2:** | | **Owner Phone:** | 0000000000 |
| **Owner Fax:** | | | |

**Contact Information**

| | |
|---|---|
| **--** | -- |
| **Contact Name:** | UNDELIVERABLE FEE FORM 4-94 |
| **Street Address 1:** | -- |
| **Street Address 2:** | |
| **City:** | -- |
| **State:** | 99 |
| **Zip:** | -- |
| **Phone:** | -- |
| **--** | -- |

| Map Key | Number of Records | Direction | Distance (mi/ft) | Elev/Diff (ft) | Site | DB |
|---|---|---|---|---|---|---|
| 1 | 8 of 16 | NNW | 0.00 / 0.00 | 184.94 / 0 | 500 W COLLINS ORANGE CA 926670000 | HIST MANIFEST |

| | |
|---|---|
| **Gen EPA ID:** | CAL000022251 |
| **Create Date:** | 05/09/1990 0:00 |
| **Inact Date:** | 6/30/1994 0:00:00 |
| **Facility Mail Street:** | 500 W COLLINS |
| **Facility Mail City:** | ORANGE |
| **Facility Mail State:** | CA |
| **Facility Mail Zip:** | 926670000 |
| **Contact Phone(s):** | -- |
| **File Year(s):** | 1989; 1990; 1991; 1992 |
| **Contact Name(s):** | UNDELIVERABLE FEE FORM 4-94 |

***Tanner Information***

| | |
|---|---|
| **Method Description:** | |
| **Tons:** | 0 |
| **Year:** | 1990 |
| **Generator County Code:** | 30 |
| **Generator County:** | Orange |
| **Method Code:** | 14 |
| **Tsd County Code:** | 30 |
| **Tsd County:** | Orange |
| **State Waste Code:** | 212 |
| **State Waste Code Desc:** | Oxygenated solvents (acetone, butanol, ethyl acetate, etc.) |
| **Tsd Epa ID:** | CAT000613976 |

***Tanner Information***

| | |
|---|---|
| **Method Description:** | |
| **Tons:** | 0 |
| **Year:** | 1991 |
| **Generator County Code:** | 30 |
| **Generator County:** | Orange |
| **Method Code:** | |
| **Tsd County Code:** | 19 |
| **Tsd County:** | Los Angeles |
| **State Waste Code:** | |
| **State Waste Code Desc:** | |
| **Tsd Epa ID:** | CAT000613893 |

***Tanner Information***

| | |
|---|---|
| **Method Description:** | |
| **Tons:** | 0 |
| **Year:** | 1992 |
| **Generator County Code:** | 30 |
| **Generator County:** | Orange |

***Method Code:***
***Tsd County Code:*** 19
***Tsd County:*** Los Angeles
***State Waste Code:***
***State Waste Code Desc:***
***Tsd Epa ID:*** CAT000613893

***Tanner Information***

***Method Description:***
***Tons:*** 0.24
***Year:*** 1992
***Generator County Code:*** 30
***Generator County:*** Orange
***Method Code:*** H01
***Tsd County Code:*** 19
***Tsd County:*** Los Angeles
***State Waste Code:*** 212
***State Waste Code Desc:*** Oxygenated solvents (acetone, butanol, ethyl acetate, etc.)
***Tsd Epa ID:*** CAT000613893

***Tanner Information***

***Method Description:***
***Tons:*** 0.24
***Year:*** 1990
***Generator County Code:*** 30
***Generator County:*** Orange
***Method Code:*** H01
***Tsd County Code:*** 19
***Tsd County:*** Los Angeles
***State Waste Code:*** 212
***State Waste Code Desc:*** Oxygenated solvents (acetone, butanol, ethyl acetate, etc.)
***Tsd Epa ID:*** CAT000613893

***Tanner Information***

***Method Description:***
***Tons:*** 0.67
***Year:*** 1991
***Generator County Code:*** 30
***Generator County:*** Orange
***Method Code:*** 14
***Tsd County Code:*** 0
***Tsd County:***
***State Waste Code:*** 212
***State Waste Code Desc:*** Oxygenated solvents (acetone, butanol, ethyl acetate, etc.)
***Tsd Epa ID:*** HYHQ36009069

***Tanner Information***

***Method Description:***
***Tons:*** 0
***Year:*** 1989
***Generator County Code:*** 30
***Generator County:*** Orange
***Method Code:***
***Tsd County Code:*** 19
***Tsd County:*** Los Angeles
***State Waste Code:***
***State Waste Code Desc:***
***Tsd Epa ID:*** CAT000613893

***Tanner Information***

***Method Description:***
***Tons:*** 0.37
***Year:*** 1989
***Generator County Code:*** 30
***Generator County:*** Orange
***Method Code:*** H01
***Tsd County Code:*** 19
***Tsd County:*** Los Angeles
***State Waste Code:*** 212
***State Waste Code Desc:*** Oxygenated solvents (acetone, butanol, ethyl acetate, etc.)
***Tsd Epa ID:*** CAT000613893

***Tanner Information***

***Method Description:***
***Tons:*** 0.52
***Year:*** 1991
***Generator County Code:*** 30
***Generator County:*** Orange
***Method Code:*** H01
***Tsd County Code:*** 19
***Tsd County:*** Los Angeles
***State Waste Code:*** 212
***State Waste Code Desc:*** Oxygenated solvents (acetone, butanol, ethyl acetate, etc.)
***Tsd Epa ID:*** CAT000613893

***Tanner Information***

***Method Description:***
***Tons:*** 0
***Year:*** 1991
***Generator County Code:*** 30
***Generator County:*** Orange
***Method Code:***
***Tsd County Code:*** 0
***Tsd County:***
***State Waste Code:***
***State Waste Code Desc:***
***Tsd Epa ID:*** HYHQ36009069

***Tanner Information***

***Method Description:***
***Tons:*** 0
***Year:*** 1990
***Generator County Code:*** 30
***Generator County:*** Orange
***Method Code:***
***Tsd County Code:*** 19
***Tsd County:*** Los Angeles
***State Waste Code:***
***State Waste Code Desc:***
***Tsd Epa ID:*** CAT000613893

***Tanner Information***

***Method Description:***
***Tons:*** 0
***Year:*** 1990
***Generator County Code:*** 30
***Generator County:*** Orange
***Method Code:***

| Map Key | Number of Records | Direction | Distance (mi/ft) | Elev/Diff (ft) | Site | DB |
|---|---|---|---|---|---|---|

**Tsd County Code:** 30
**Tsd County:** Orange
**State Waste Code:**
**State Waste Code Desc:**
**Tsd Epa ID:** CAT000613976

---

| | | | | | | |
|---|---|---|---|---|---|---|
| 1 | 9 of 16 | NNW | 0.00 / 0.00 | 184.94 / 0 | MATRIX SERVICE<br>500 W COLLINS AVE # A<br>ORANGE CA 92867 | HW ORANGE |

**Facility ID:** FA0044036

---

| | | | | | | |
|---|---|---|---|---|---|---|
| 1 | 10 of 16 | NNW | 0.00 / 0.00 | 184.94 / 0 | PROPERTY LOT<br>500 W COLLINS AVE<br>ORANGE CA 92667 | ICP ORANGE |

**Record ID:** RO0000315
**Case ID:** 91IC003
**Released Substance(s):** SOLVENTS- HALOGENATED
**Type of Closure:** Closed pre 1994, file review required to determine closure type
**Status Description:** CLOSED
**Case Closed Date:** 5/21/1992

---

| | | | | | | |
|---|---|---|---|---|---|---|
| 1 | 11 of 16 | NNW | 0.00 / 0.00 | 184.94 / 0 | PAINT 'N PLACE<br>500 W COLLINS AV<br>ORANGE CA 92667 | EMISSIONS |

***1987 Criteria Data***

**Facility ID:** 35262
**Facility SIC Code:** 7531
**CO:** 30
**Air Basin:** SC
**District:** SC
**COID:** ORA
**DISN:** SOUTH COAST AQMD
**CHAPIS:**
**CERR Code:**
**TOGT:** 6.9
**ROGT:** 6.6792
**COT:**
**NOXT:**
**SOXT:**
**PMT:**
**PM10T:**

***1987 Toxic Data***

**Facility ID:** 35262
**Facility SIC Code:** 7531
**CO:** 30
**Air Basin:** SC
**District:** SC
**TS:**
**Health Risk Asmt:**
**Non-Cancer Chronic Haz Ind:**
**Non-Cancer Acute Haz Ind:**
**COID:** ORA
**DISN:** SOUTH COAST AQMD
**CHAPIS:**
**CERR Code:**

***1990 Criteria Data***

**Facility ID:** 35262
**Facility SIC Code:** 7532
**CO:** 30
**Air Basin:** SC
**District:** SC
**COID:** ORA
**DISN:** SOUTH COAST AQMD
**CHAPIS:**
**CERR Code:**
**TOGT:** 2.4
**ROGT:** 2.3232
**COT:**
**NOXT:**
**SOXT:**
**PMT:**
**PM10T:**

| Map Key | Number of Records | Direction | Distance (mi/ft) | Elev/Diff (ft) | Site | DB |
|---|---|---|---|---|---|---|

***1990 Toxic Data***

| | | | |
|---|---|---|---|
| ***Facility ID:*** | 35262 | ***COID:*** | ORA |
| ***Facility SIC Code:*** | 7532 | ***DISN:*** | SOUTH COAST AQMD |
| ***CO:*** | 30 | ***CHAPIS:*** | |
| ***Air Basin:*** | SC | ***CERR Code:*** | |
| ***District:*** | SC | | |
| ***TS:*** | | | |
| ***Health Risk Asmt:*** | | | |
| ***Non-Cancer Chronic Haz Ind:*** | | | |
| ***Non-Cancer Acute Haz Ind:*** | | | |

| | | | | | | |
|---|---|---|---|---|---|---|
| 1 | ***12 of 16*** | ***NNW*** | ***0.00 / 0.00*** | ***184.94 / 0*** | ***MATRIX SERVICE INC<br>500 W COLLINS AVE<br>ORANGE CA 92867*** | ***FINDS/FRS*** |

| | |
|---|---|
| ***Registry ID:*** | 110070090405 |
| ***FIPS Code:*** | 06059 |
| ***HUC Code:*** | 18070203 |
| ***Site Type Name:*** | STATIONARY |
| ***Location Description:*** | |
| ***Supplemental Location:*** | |
| ***Create Date:*** | 07-AUG-17 |
| ***Update Date:*** | |
| ***Interest Types:*** | ICIS-NPDES NON-MAJOR, STORM WATER INDUSTRIAL |
| ***SIC Codes:*** | 3443 |
| ***SIC Code Descriptions:*** | FABRICATED PLATE WORK (BOILER SHOPS) |
| ***NAICS Codes:*** | |
| ***NAICS Code Descriptions:*** | |
| ***Conveyor:*** | ICIS |
| ***Federal Facility Code:*** | |
| ***Federal Agency Name:*** | |
| ***Tribal Land Code:*** | |
| ***Tribal Land Name:*** | |
| ***Congressional Dist No:*** | 40 |
| ***Census Block Code:*** | 060590762042011 |
| ***EPA Region Code:*** | 09 |
| ***County Name:*** | ORANGE COUNTY |
| ***US/Mexico Border Ind:*** | |
| ***Latitude:*** | 33.80194 |
| ***Longitude:*** | -117.85771 |
| ***Reference Point:*** | |
| ***Coord Collection Method:*** | |
| ***Accuracy Value:*** | |
| ***Datum:*** | NAD83 |
| ***Source:*** | |
| ***Facility Detail Rprt URL:*** | https://ofmpub.epa.gov/frs_public2/fii_query_detail.disp_program_facility?p_registry_id=110070090405 |
| ***Program Acronyms:*** | |

NPDES:CAZ327321

| | | | | | | |
|---|---|---|---|---|---|---|
| 1 | ***13 of 16*** | ***NNW*** | ***0.00 / 0.00*** | ***184.94 / 0*** | ***MATRIX SERVICE<br>500 W COLLINS AVE # A<br>ORANGE CA 92867*** | ***CERS HAZ*** |

| | |
|---|---|
| ***Site ID:*** | 411760 |
| ***Latitude:*** | 33.80143 |
| ***Longitude:*** | -117.85803 |
| ***County:*** | |

***Regulated Programs***

| | | | |
|---|---|---|---|
| ***EI ID:*** | 10551490 | ***EI Description:*** | Chemical Storage Facilities |

***EI ID:*** 10551490 ***EI Description:*** Hazardous Waste Generator

***Violations***

***Violation Date:*** 01/21/2016 ***Violation Source:*** CERS
***Violation Program:*** HW ***Violation Division:*** Orange County Environmental Health
***Citation:*** 22 CCR 12 66262.34(f) - California Code of Regulations, Title 22, Chapter 12, Section(s) 66262.34(f)
***Violation Notes:***

Returned to compliance on 02/29/2016. A drum storing waste aerosol cans, and a drum storing hazardous metal dust waste (chromium D007) were unmarked. The storage tank of used oil, drum of used absorbents, drum of waste fuel (petroleum distillates), used oil/fuel filters, and another drum of hazardous metal dust waste were missing required information from their labels. Mark all containers storing hazardous waste with the required information. Labels were provided for use. Once completed, submit the attached certificate of return to compliance, signed and dated, to this Agency within 30 days.

***Violation Description:***

Failure to properly label hazardous waste accumulation containers with the following requirements: "Hazardous Waste", name and address of the generator, physical and chemical characteristics of the Hazardous Waste, and starting accumulation date.

***Violations***

***Violation Date:*** 07/24/2018 ***Violation Source:*** CERS
***Violation Program:*** HMRRP ***Violation Division:*** Orange City Fire Department
***Citation:*** HSC 6.95 25508(a)(1) - California Health and Safety Code, Chapter 6.95, Section(s) 25508(a)(1)
***Violation Notes:***

Returned to compliance on 07/25/2018.

***Violation Description:***

Failure to complete and electronically submit hazardous material inventory information for all reportable hazardous materials on site at or above reportable quantities.

***Violations***

***Violation Date:*** 01/21/2016 ***Violation Source:*** CERS
***Violation Program:*** HW ***Violation Division:*** Orange County Environmental Health
***Citation:*** 22 CCR 12 66262.40(a) - California Code of Regulations, Title 22, Chapter 12, Section(s) 66262.40(a)
***Violation Notes:***

Returned to compliance on 02/11/2016. The facility provided their hazardous waste removal records for inspection. The records for the last 3 years were reviewed. The facility's records showed no removal of hazardous waste by a registered hauler for 2015. However, our follow up research found signed off manifests for the removal of hazardous waste from this facility in 2015. Maintain accurate records and have available for inspection. Submit a copy of your hazardous waste removal records for 2015 to this Agency for our review within 30 days.

***Violation Description:***

Failure to maintain uniform hazardous waste manifest, consolidated manifest, or bills of lading copies for three years.

***Violations***

***Violation Date:*** 06/02/2015 ***Violation Source:*** CERS
***Violation Program:*** HMRRP ***Violation Division:*** Orange City Fire Department
***Citation:*** HSC 6.95 25508.2 - California Health and Safety Code, Chapter 6.95, Section(s) 25508.2
***Violation Notes:***

Returned to compliance on 06/09/2015.

***Violation Description:***

Failure to annually review and electronically certify that the business plan is complete, accurate, and up-to-date.

***Evaluations***

***Eval Date:*** 02/09/2016
***Violations Found:*** No
***Eval General Type:*** Other/Unknown
***Eval Type:*** Other, not routine, done by local agency
***Eval Division:*** Orange County Environmental Health
***Eval Program:*** HW
***Eval Source:*** CERS
***Eval Notes:***

Hello Justin, Attached are manifests that I did not see in your records during the inspection. These are for your records. >>IMPORTANT: You still need to send me copies of the receipts for Matrix's used oil removal during 2015. (FYI: Your used oil was not removed under manifest but by your registered hauler under a consolidated manifest.) Please contact me if you should have any questions. Regards, Joyce Krall, REHS From: Krall, Joyce Sent: Tuesday, February 09, 2016 9:32 AM To: 'Justin Rud' Subject: RE: HAZARDOUS WASTE INSPECITON Hello Justin, Thank you for the photos. Remember to send over the certificate of return to compliance, signed and dated, once all containers storing hazardous waste have been labeled with the required information. Also, when your records for 2015 hazardous waste removal are complete, please send me a copy set. These documents will address the 2 violations cited during the on-site inspection. Please contact me if [Truncated]; Note: data in [EVAL Notes] field for some records is truncated from the source.

***Eval Date:*** 02/09/2016
***Violations Found:*** No
***Eval General Type:*** Other/Unknown
***Eval Type:*** Other, not routine, done by local agency
***Eval Division:*** Orange County Environmental Health
***Eval Program:*** HW
***Eval Source:*** CERS
***Eval Notes:***

Reviewed state's website for HW tracking with Justin. Compared to what he had in hand, he was missing all manifest except for nov and dec. ; Note: data in [EVAL Notes] field for some records is truncated from the source.

***Eval Date:*** 03/31/2017
***Violations Found:*** No
***Eval General Type:*** Other/Unknown
***Eval Type:*** Other, not routine, done by local agency
***Eval Division:*** Orange County Environmental Health
***Eval Program:*** HW
***Eval Source:*** CERS
***Eval Notes:***

CERS ACCEPTED; Note: data in [EVAL Notes] field for some records is truncated from the source.

***Eval Date:*** 03/22/2016
***Violations Found:*** No
***Eval General Type:*** Other/Unknown
***Eval Type:*** Other, not routine, done by local agency
***Eval Division:*** Orange County Environmental Health
***Eval Program:*** HW
***Eval Source:*** CERS
***Eval Notes:***

From: Krall, Joyce Sent: Tuesday, March 22, 2016 10:57 AM To: 'Justin Rud' Subject: RE: HAZARDOUS WASTE INSPECITON Hello Justin, The invoice is for hazardous material disclosure 2016 penalty fee. The invoice is from the City of Orange. Please contact them. Regards, Joyce Krall, REHS Hazardous Waste Specialist III Environmental Health, Health Care Agency Direct: 714.640.9685 Website | Facebook | Twitter From: Justin Rud [mailto:jrud@matrixservice.com] Sent: Tuesday, March 22, 2016 10:25 AM To: Krall, Joyce Subject: RE: HAZARDOUS WASTE INSPECITON Joyce, Can you tell me what this 2016 penalty fee is for? Justin Rud Transportation ; Note: data in [EVAL Notes] field for some records is truncated from the source.

***Eval Date:*** 06/02/2015
***Violations Found:*** Yes
***Eval General Type:*** Compliance Evaluation Inspection
***Eval Type:*** Routine done by local agency
***Eval Division:*** Orange City Fire Department

***Eval Program:*** HMRRP
***Eval Source:*** CERS
***Eval Notes:***

Failure to submit annual Haz Mat Inventory form(s); Note: data in [EVAL Notes] field for some records is truncated from the source.

***Eval Date:*** 06/25/2019
***Violations Found:*** No
***Eval General Type:*** Compliance Evaluation Inspection
***Eval Type:*** Routine done by local agency
***Eval Division:*** Orange County Environmental Health
***Eval Program:*** HW
***Eval Source:*** CERS
***Eval Notes:***

On site to conduct a routine hazardous waste inspection. Met with Justin Rud, operations representative for the site. Walked the facility, perimeter, and inspected the hazardous waste storage area. Observed the municipal trash. No signs of illegal disposal observed. Discussed hazardous waste management with Mr. Rud. Manifests were reviewed and emergency response card was provided. A copy of this report will be sent to jrud@matrixservice.com.; Note: data in [EVAL Notes] field for some records is truncated from the source.

***Eval Date:*** 02/11/2016
***Violations Found:*** No
***Eval General Type:*** Other/Unknown
***Eval Type:*** Other, not routine, done by local agency
***Eval Division:*** Orange County Environmental Health
***Eval Program:*** HW
***Eval Source:*** CERS
***Eval Notes:***

This Agency received the requested documentation to correct violation (I474), which was cited on the 1-21-16 inspection report. Violation corrected. A second violation (I400) cited during the 1-21-16 inspection remains to be corrected. report PDF to Justin Rud; Note: data in [EVAL Notes] field for some records is truncated from the source.

***Eval Date:*** 01/21/2016
***Violations Found:*** Yes
***Eval General Type:*** Compliance Evaluation Inspection
***Eval Type:*** Routine done by local agency
***Eval Division:*** Orange County Environmental Health
***Eval Program:*** HW
***Eval Source:*** CERS
***Eval Notes:***

On site for a routine hazardous waste inspection. Justin Rud, operations, was present for the inspection and provided consent to inspect. The facility's operations and the waste generated were discussed. The inspection included a walk of the facility's outside lot and its trash storage areas. I did not observe hazardous waste in the facility's trash or as run off on the ground. The storage of the shop's hazardous waste was inspected. The storage containers were stored closed. Hazardous waste accumulating on site this date included one 55 G drum of spent aerosols, two 55 G drums of metal dust waste, an AST of used oil, one drum of used fuel filters, one 55 G drum of waste fuel, and one 55 G drum of used fuel absorbents. We reviewed the required information to be marked on containers that store hazardous waste. We reviewed the allowable accumulation storage times for hazardous waste. The records for the removal of the facility's hazardous waste were provided [Truncated]; Note: data in [EVAL Notes] field for some records is truncated from the source.

***Eval Date:*** 02/29/2016
***Violations Found:*** No
***Eval General Type:*** Other/Unknown
***Eval Type:*** Other, not routine, done by local agency
***Eval Division:*** Orange County Environmental Health
***Eval Program:*** HW
***Eval Source:*** CERS
***Eval Notes:***

This Agency received the facility's certificate of return to compliance, signed and dated 2-2-16. The violation (I400) cited on the 1-21-16 inspection report was corrected.; Note: data in [EVAL Notes] field for some records is truncated from the source.

***Eval Date:*** 07/27/2021
***Violations Found:*** No

***Eval General Type:*** Compliance Evaluation Inspection
***Eval Type:*** Routine done by local agency
***Eval Division:*** Orange City Fire Department
***Eval Program:*** HMRRP
***Eval Source:*** CERS
***Eval Notes:***

field verification.; Note: data in [EVAL Notes] field for some records is truncated from the source.

***Eval Date:*** 07/24/2018
***Violations Found:*** Yes
***Eval General Type:*** Compliance Evaluation Inspection
***Eval Type:*** Routine done by local agency
***Eval Division:*** Orange City Fire Department
***Eval Program:*** HMRRP
***Eval Source:*** CERS
***Eval Notes:***

field verification.; Note: data in [EVAL Notes] field for some records is truncated from the source.

***Affiliations***

***Affil Type Desc:*** Property Owner
***Entity Name:*** Matrix Service Inc
***Entity Title:***
***Address:*** 500 W Collins Ave
***City:*** Orange
***State:*** CA
***Country:*** United States
***Zip Code:*** 92867
***Phone:*** (714) 289-6600

***Affil Type Desc:*** Operator
***Entity Name:*** MATRIX SERVICE INC
***Entity Title:***
***Address:***
***City:***
***State:***
***Country:***
***Zip Code:***
***Phone:*** (714) 289-6600

***Affil Type Desc:*** Identification Signer
***Entity Name:*** Van A. Brown
***Entity Title:*** HSE Business Unit Manager
***Address:***
***City:***
***State:***
***Country:***
***Zip Code:***
***Phone:***

***Affil Type Desc:*** Environmental Contact
***Entity Name:*** Kevin Ruggieri
***Entity Title:***
***Address:*** 500 W COLLINS AVE
***City:*** Orange
***State:*** CA
***Country:***
***Zip Code:*** 92867
***Phone:***

***Affil Type Desc:*** Legal Owner
***Entity Name:*** MATRIX SERVICE INC
***Entity Title:***
***Address:*** 500 W collins Ave

| Map Key | Number of Records | Direction | Distance (mi/ft) | Elev/Diff (ft) | Site | DB |
|---|---|---|---|---|---|---|

| | |
|---|---|
| ***City:*** | Orange |
| ***State:*** | CA |
| ***Country:*** | United States |
| ***Zip Code:*** | 92867 |
| ***Phone:*** | (714) 289-6600 |
| | |
| ***Affil Type Desc:*** | Parent Corporation |
| ***Entity Name:*** | Matrix Service |
| ***Entity Title:*** | |
| ***Address:*** | |
| ***City:*** | |
| ***State:*** | |
| ***Country:*** | |
| ***Zip Code:*** | |
| ***Phone:*** | |
| | |
| ***Affil Type Desc:*** | Facility Mailing Address |
| ***Entity Name:*** | Mailing Address |
| ***Entity Title:*** | |
| ***Address:*** | 500 West Collins Ave |
| ***City:*** | Orange |
| ***State:*** | CA |
| ***Country:*** | |
| ***Zip Code:*** | 92867 |
| ***Phone:*** | |
| | |
| ***Affil Type Desc:*** | CUPA District |
| ***Entity Name:*** | Orange County Env Health |
| ***Entity Title:*** | |
| ***Address:*** | 1241 East Dyer RoadSuite 120 |
| ***City:*** | Santa Ana |
| ***State:*** | CA |
| ***Country:*** | |
| ***Zip Code:*** | 92705-5611 |
| ***Phone:*** | (714) 433-6406 |
| | |
| ***Affil Type Desc:*** | Document Preparer |
| ***Entity Name:*** | Van A. Brown |
| ***Entity Title:*** | |
| ***Address:*** | |
| ***City:*** | |
| ***State:*** | |
| ***Country:*** | |
| ***Zip Code:*** | |
| ***Phone:*** | |

| | | | | | | |
|---|---|---|---|---|---|---|
| ***1*** | ***14 of 16*** | ***NNW*** | ***0.00 / 0.00*** | ***184.94 / 0*** | ***CALIFORNIA DEISEL & EQUIPMENT INC DBA MATRIX SERVICES INC<br>500 W COLLINS AVE<br>ORANGE CA 92867-5510*** | ***RCRA NON GEN*** |

| | |
|---|---|
| ***EPA Handler ID:*** | CAL000238638 |
| ***Gen Status Universe:*** | No Report |
| ***Contact Name:*** | PATRICK PENKA |
| ***Contact Address:*** | 500 W COLLINS AVE , , ORANGE , CA, 92867 , |
| ***Contact Phone No and Ext:*** | 714-289-6600 |
| ***Contact Email:*** | PPENKA@MATRIXSERVICE.COM |
| ***Contact Country:*** | |
| ***County Name:*** | ORANGE |
| ***EPA Region:*** | 09 |
| ***Land Type:*** | |
| ***Receive Date:*** | 20020429 |
| ***Location Latitude:*** | 33.802361 |
| ***Location Longitude:*** | -117.857687 |

***Violation/Evaluation Summary***

| Map Key | Number of Records | Direction | Distance (mi/ft) | Elev/Diff (ft) | Site | DB |
|---|---|---|---|---|---|---|

**Note:** NO RECORDS: As of Jan 2022, there are no Compliance Monitoring and Enforcement (violation) records associated with this facility (EPA ID).

***Handler Summary***

| | |
|---|---|
| **Importer Activity:** | No |
| **Mixed Waste Generator:** | No |
| **Transporter Activity:** | No |
| **Transfer Facility:** | No |
| **Onsite Burner Exemption:** | No |
| **Furnace Exemption:** | No |
| **Underground Injection Activity:** | No |
| **Commercial TSD:** | No |
| **Used Oil Transporter:** | No |
| **Used Oil Transfer Facility:** | No |
| **Used Oil Processor:** | No |
| **Used Oil Refiner:** | No |
| **Used Oil Burner:** | No |
| **Used Oil Market Burner:** | No |
| **Used Oil Spec Marketer:** | No |

***Hazardous Waste Handler Details***

| | |
|---|---|
| **Sequence No:** | 1 |
| **Receive Date:** | 20020429 |
| **Handler Name:** | CALIFORNIA DEISEL & EQUIPMENT INC DBA MATRIX SERVICES INC |
| **Source Type:** | Implementer |
| **Federal Waste Generator Code:** | N |
| **Generator Code Description:** | Not a Generator, Verified |

***Owner/Operator Details***

| | | | |
|---|---|---|---|
| **Owner/Operator Ind:** | Current Operator | **Street No:** | |
| **Type:** | Other | **Street 1:** | 500 W COLLINS AVE |
| **Name:** | PATRICK PENKA | **Street 2:** | |
| **Date Became Current:** | | **City:** | ORANGE |
| **Date Ended Current:** | | **State:** | CA |
| **Phone:** | 714-289-6600 | **Country:** | |
| **Source Type:** | Implementer | **Zip Code:** | 92867 |
| **Owner/Operator Ind:** | Current Owner | **Street No:** | |
| **Type:** | Other | **Street 1:** | 5100 E SKELLY DR STE 700 |
| **Name:** | MATRIX SERVICE | **Street 2:** | |
| **Date Became Current:** | | **City:** | TULSA |
| **Date Ended Current:** | | **State:** | OK |
| **Phone:** | 918-838-8822 | **Country:** | |
| **Source Type:** | Implementer | **Zip Code:** | 74135 |

| Map Key | Number of Records | Direction | Distance (mi/ft) | Elev/Diff (ft) | Site | DB |
|---|---|---|---|---|---|---|
| 1 | 15 of 16 | NNW | 0.00 / 0.00 | 184.94 / 0 | CALIFORNIA DEISEL & EQUIPMENT INC DBA MATRIX SERVICES INC<br>500 W COLLINS AVE<br>ORANGE CA 92867-5510 | FINDS/FRS |

| | |
|---|---|
| **Registry ID:** | 110070453536 |
| **FIPS Code:** | 06059 |
| **HUC Code:** | |
| **Site Type Name:** | STATIONARY |
| **Location Description:** | |
| **Supplemental Location:** | |
| **Create Date:** | 02-JAN-19 |
| **Update Date:** | |
| **Interest Types:** | OTHER HAZARDOUS WASTE ACTIVITIES, TRANSPORTER |
| **SIC Codes:** | |

| Map Key | Number of Records | Direction | Distance (mi/ft) | Elev/Diff (ft) | Site | DB |
|---|---|---|---|---|---|---|

**SIC Code Descriptions:**
**NAICS Codes:** 213112
**NAICS Code Descriptions:** SUPPORT ACTIVITIES FOR OIL AND GAS OPERATIONS.
**Conveyor:**
**Federal Facility Code:**
**Federal Agency Name:**
**Tribal Land Code:**
**Tribal Land Name:**
**Congressional Dist No:**
**Census Block Code:**
**EPA Region Code:** 09
**County Name:** ORANGE
**US/Mexico Border Ind:**
**Latitude:**
**Longitude:**
**Reference Point:**
**Coord Collection Method:**
**Accuracy Value:**
**Datum:** NAD83
**Source:**
**Facility Detail Rprt URL:** https://ofmpub.epa.gov/frs_public2/fii_query_detail.disp_program_facility?p_registry_id=110070453536
**Program Acronyms:**

RCRAINFO:CAL000238638

---

| | | | | | | |
|---|---|---|---|---|---|---|
| 1 | 16 of 16 | NNW | 0.00 / 0.00 | 184.94 / 0 | PROPERTY LOT<br>500 W COLLINS AVE<br>ORANGE CA 92667 | CLEANUP SITES |

**Global ID:** T10000018078
**Status:** COMPLETED - CASE CLOSED
**Status Date:** 5/21/1992
**Site Facility Type:** CLEANUP PROGRAM SITE
**Data Source:** Cleanup Program Sites from GeoTracker Search; Cleanup Sites from GeoTracker Cleanup Sites Data Download
**Latitude:** 33.8019401
**Longitude:** -117.8577137
**County:** ORANGE

***Cleanup Sites from GeoTracker Cleanup Sites Data Download - Facilities Detail***

**RB Case No:**
**Local Case No:** 91IC003
**Begin Date:** 5/21/1992
**Lead Agency:** ORANGE COUNTY LOP
**Local Agency:** ORANGE COUNTY
**CUF Case:** NO
**CalEnvScreen Score:**
**EPA Region:** 9
**Qty Rlsd Gallons:**
**Potential Media of Concern:**
**How Discovered Description:**
**Calwater Watershed Name:**
**DWR GW Subbasin Name:**
**Disadvantaged Community:**
**Coordinate Source:**
**Discharge Cause:**
**Discharge Source:**
**File Location:** All Files are on GeoTracker or in the Local Agency Warehouse
**Site History:**
**Potential COC:**
**How Discovered:**
**Stop Method:**
**Stop Description:**
**Case Worker:**
**Military DoD Site:** No
**Leak Reported Dt:**
**No Further Action Dt:** 1992-05-21 00:00:00

Please refer to recent Site Documents or Monitoring Reports for site history. Orange County is not responsible for the accuracy of any professional interpretations provided in reports submitted by consultants for the responsible party.

***Cleanup Sites from GeoTracker Cleanup Sites Data Download - Status History***

**Status:** Completed - Case Closed

| Map Key | Number of Records | Direction | Distance (mi/ft) | Elev/Diff (ft) | Site | DB |
|---|---|---|---|---|---|---|

**Status Date:** 1992-05-21 00:00:00

**Status:** Open - Case Begin Date
**Status Date:** 1992-05-21 00:00:00

***Cleanup Sites from GeoTracker Cleanup Sites Data Download - Regulatory Contacts***

**Contact Type:** Local Agency Caseworker
**Contact Name:** IC SUPERVISOR
**Phone No:**
**Organization Name:** ORANGE COUNTY
**Email:** ghiggins@ochca.com
**Address:** 1241 E. DYER RD., SUITE 120
**City:** SANTA ANA

---

| 2 | 1 of 8 | ESE | 0.02 / 93.68 | 187.76 / 3 | BAPKO METAL FABRICATORS INC<br>838 N CYPRESS<br>ORANGE CA 926660000 | HAZNET |
|---|---|---|---|---|---|---|

**SIC Code:**
**NAICS Code:**
**EPA ID:** CAC002423935
**Create Date:** 9/13/2001
**Fac Act Ind:** No
**Inact Date:** 9/10/2002
**County Code:** 30
**County Name:** Orange
**Mail Name:**
**Mailing Addr 1:** 838 N CYPRESS
**Mailing Addr 2:**
**Owner Fax:**
**Mailing City:** ORANGE
**Mailing State:** CA
**Mailing Zip:** 926660000
**Region Code:** 4
**Owner Name:** BAPKO METAL FABRICATORS INC
**Owner Addr 1:** 838 N CYPRESS
**Owner Addr 2:**
**Owner City:** ORANGE
**Owner State:** CA
**Owner Zip:** 926660000
**Owner Phone:** 0000000000

***Contact Information***
**--** --
**Contact Name:** FARHAD AZADI
**Street Address 1:** 838 N CYPRESS
**Street Address 2:**
**City:** ORANGE
**State:** CA
**Zip:** 926660000
**Phone:** 7146399380
**--** --
**--** --

***Tanner Information***
**--** --
**Generator EPA ID:** CAC002423935
**Generator County Code:** 30
**Generator County:** Orange
**TSD EPA ID:** CAD008252405
**TSD County Code:** 19
**TSD County:** Los Angeles
**State Waste Code:** 133
**State Waste Code Desc.:** Aqueous solution with total organic residues 10 percent or more
**Method Code:** R01
**Method Description:** Recycler
**Tons:** 0.688
**Year:** 2001
**--** --
**Generator EPA ID:** CAC002423935
**Generator County Code:** 30
**Generator County:** Orange
**TSD EPA ID:** CAD008252405
**TSD County Code:** 19
**TSD County:** Los Angeles
**State Waste Code:** 291
**State Waste Code Desc.:** Latex waste
**Method Code:** R01
**Method Description:** Recycler

| Map Key | Number of Records | Direction | Distance (mi/ft) | Elev/Diff (ft) | Site | DB |
|---|---|---|---|---|---|---|
| **Tons:** | | 0.7547 | | | | |
| **Year:** | | 2001 | | | | |
| **--** | | -- | | | | |

| | | | | | | |
|---|---|---|---|---|---|---|
| 2 | 2 of 8 | ESE | 0.02 / 93.68 | 187.76 / 3 | **BAPKO METAL INC**<br>**838 N CYPRESS ST**<br>**ORANGE CA 928676608** | HAZNET |

| | | | |
|---|---|---|---|
| **SIC Code:** | 3449 | **Mailing City:** | ORANGE |
| **NAICS Code:** | 332312 | **Mailing State:** | CA |
| **EPA ID:** | CAL000329500 | **Mailing Zip:** | 928676608 |
| **Create Date:** | 2/6/2008 2:06:28 PM | **Region Code:** | 4 |
| **Fac Act Ind:** | Yes | **Owner Name:** | BAPKO METAL INC |
| **Inact Date:** | | **Owner Addr 1:** | 838 N CYPRESS ST |
| **County Code:** | 30 | **Owner Addr 2:** | |
| **County Name:** | Orange | **Owner City:** | ORANGE |
| **Mail Name:** | | **Owner State:** | CA |
| **Mailing Addr 1:** | 838 N CYPRESS ST | **Owner Zip:** | 928676608 |
| **Mailing Addr 2:** | | **Owner Phone:** | 7146399380 |
| **Owner Fax:** | 7146398278 | | |

| | |
|---|---|
| ***Contact Information*** | |
| **--** | -- |
| **Contact Name:** | FRED BAGATOURIAN |
| **Street Address 1:** | 838 N CYPRESS ST |
| **Street Address 2:** | |
| **City:** | ORANGE |
| **State:** | CA |
| **Zip:** | 92867 |
| **Phone:** | 7146399380 |
| **--** | -- |
| **--** | -- |
| ***Tanner Information*** | |
| **--** | -- |
| **Generator EPA ID:** | CAL000329500 |
| **Generator County Code:** | 30 |
| **Generator County:** | Orange |
| **TSD EPA ID:** | CAD980884183 |
| **TSD County Code:** | 34 |
| **TSD County:** | Sacramento |
| **State Waste Code:** | 172 |
| **State Waste Code Desc.:** | Metal dust (see 121) and machining waste |
| **Method Code:** | H141 |
| **Method Description:** | STORAGE, BULKING, AND/OR TRANSFER OFF SITE--NO TREATMENT/REOVERY (H010-H129) OR (H131-H135) |
| **Tons:** | 0.0525 |
| **Year:** | 2008 |
| **--** | -- |
| **Generator EPA ID:** | CAL000329500 |
| **Generator County Code:** | 30 |
| **Generator County:** | Orange |
| **TSD EPA ID:** | CAD980884183 |
| **TSD County Code:** | 34 |
| **TSD County:** | Sacramento |
| **State Waste Code:** | 181 |
| **State Waste Code Desc.:** | Other inorganic solid waste |
| **Method Code:** | H141 |
| **Method Description:** | STORAGE, BULKING, AND/OR TRANSFER OFF SITE--NO TREATMENT/REOVERY (H010-H129) OR (H131-H135) |
| **Tons:** | 0.0115 |
| **Year:** | 2008 |
| **--** | -- |
| **Generator EPA ID:** | CAL000329500 |
| **Generator County Code:** | 30 |
| **Generator County:** | Orange |
| **TSD EPA ID:** | CAD980884183 |
| **TSD County Code:** | 34 |
| **TSD County:** | Sacramento |

| | |
|---|---|
| ***State Waste Code:*** | 212 |
| ***State Waste Code Desc.:*** | Oxygenated solvents (acetone, butanol, ethyl acetate, etc.) |
| ***Method Code:*** | H061 |
| ***Method Description:*** | FUEL BLENDING PRIOR TO ENERGY RECOVERY AT ANOTHER SITE |
| ***Tons:*** | 0.1 |
| ***Year:*** | 2008 |
| ***--*** | -- |
| ***Generator EPA ID:*** | CAL000329500 |
| ***Generator County Code:*** | 30 |
| ***Generator County:*** | Orange |
| ***TSD EPA ID:*** | CAD980884183 |
| ***TSD County Code:*** | 34 |
| ***TSD County:*** | Sacramento |
| ***State Waste Code:*** | 214 |
| ***State Waste Code Desc.:*** | Unspecified solvent mixture |
| ***Method Code:*** | H141 |
| ***Method Description:*** | STORAGE, BULKING, AND/OR TRANSFER OFF SITE--NO TREATMENT/REOVERY (H010-H129) OR (H131-H135) |
| ***Tons:*** | 0.292 |
| ***Year:*** | 2008 |
| ***--*** | -- |
| ***Generator EPA ID:*** | CAL000329500 |
| ***Generator County Code:*** | 30 |
| ***Generator County:*** | Orange |
| ***TSD EPA ID:*** | CAD980884183 |
| ***TSD County Code:*** | 34 |
| ***TSD County:*** | Sacramento |
| ***State Waste Code:*** | 221 |
| ***State Waste Code Desc.:*** | Waste oil and mixed oil |
| ***Method Code:*** | |
| ***Method Description:*** | |
| ***Tons:*** | 0.209 |
| ***Year:*** | 2008 |
| ***--*** | -- |
| ***Generator EPA ID:*** | CAL000329500 |
| ***Generator County Code:*** | 30 |
| ***Generator County:*** | Orange |
| ***TSD EPA ID:*** | CAD982444481 |
| ***TSD County Code:*** | 36 |
| ***TSD County:*** | San Bernardino |
| ***State Waste Code:*** | 291 |
| ***State Waste Code Desc.:*** | Latex waste |
| ***Method Code:*** | H129 |
| ***Method Description:*** | OTHER TREATMENT |
| ***Tons:*** | 0.0575 |
| ***Year:*** | 2008 |
| ***--*** | -- |
| ***Generator EPA ID:*** | CAL000329500 |
| ***Generator County Code:*** | 30 |
| ***Generator County:*** | Orange |
| ***TSD EPA ID:*** | CAD980884183 |
| ***TSD County Code:*** | 34 |
| ***TSD County:*** | Sacramento |
| ***State Waste Code:*** | 331 |
| ***State Waste Code Desc.:*** | Off-specification, aged or surplus organics |
| ***Method Code:*** | H141 |
| ***Method Description:*** | STORAGE, BULKING, AND/OR TRANSFER OFF SITE--NO TREATMENT/REOVERY (H010-H129) OR (H131-H135) |
| ***Tons:*** | 0.0055 |
| ***Year:*** | 2008 |
| ***--*** | -- |
| ***Generator EPA ID:*** | CAL000329500 |
| ***Generator County Code:*** | 30 |
| ***Generator County:*** | Orange |
| ***TSD EPA ID:*** | CAD980884183 |
| ***TSD County Code:*** | 34 |
| ***TSD County:*** | Sacramento |
| ***State Waste Code:*** | |
| ***State Waste Code Desc.:*** | |

| Map Key | Number of Records | Direction | Distance (mi/ft) | Elev/Diff (ft) | Site | DB |
|---|---|---|---|---|---|---|

**Method Code:** H141
**Method Description:** STORAGE, BULKING, AND/OR TRANSFER OFF SITE--NO TREATMENT/REOVERY (H010-H129) OR (H131-H135)
**Tons:**
**Year:** 2008
**--** --

---

**2** **3 of 8** **ESE** **0.02 / 93.68** **187.76 / 3** **1X BAPCO METAL FABRICATORS INC**
**838 NO. CYPRESS**
**ORANGE CA 926660000**
**HAZNET**

**SIC Code:**
**NAICS Code:**
**EPA ID:** CAX000080689
**Create Date:** 5/17/1984
**Fac Act Ind:** No
**Inact Date:** 6/30/1998
**County Code:** 30
**County Name:** Orange
**Mail Name:**
**Mailing Addr 1:** 838 N CYPRESS
**Mailing Addr 2:**
**Owner Fax:**

**Mailing City:** ORANGE
**Mailing State:** CA
**Mailing Zip:** 926660000
**Region Code:** 4
**Owner Name:** --
**Owner Addr 1:** --
**Owner Addr 2:**
**Owner City:** --
**Owner State:** 99
**Owner Zip:** --
**Owner Phone:** 0000000000

**Contact Information**
**--** --
**Contact Name:** RITA TOMAZICK
**Street Address 1:** INACT PER 98VQ FINAL NOTICE
**Street Address 2:** - BATCH 4/27
**City:** --
**State:** 99
**Zip:** --
**Phone:** 7146399380
**--** --

---

**2** **4 of 8** **ESE** **0.02 / 93.68** **187.76 / 3** **BAPCO METAL FABRICATORS INC**
**838 N. CYPRESS ST.**
**ORANGE CA 92666**
**EMISSIONS**

***1987 Criteria Data***

**Facility ID:** 11107
**Facility SIC Code:** 3441
**CO:** 30
**Air Basin:** SC
**District:** SC
**COID:** ORA
**DISN:** SOUTH COAST AQMD
**CHAPIS:**

**CERR Code:**
**TOGT:** .7
**ROGT:** .63308
**COT:**
**NOXT:**
**SOXT:**
**PMT:** .9
**PM10T:** .864

***1987 Toxic Data***

**Facility ID:** 11107
**Facility SIC Code:** 3441
**CO:** 30
**Air Basin:** SC
**District:** SC
**TS:**
**Health Risk Asmt:**
**Non-Cancer Chronic Haz Ind:**
**Non-Cancer Acute Haz Ind:**

**COID:** ORA
**DISN:** SOUTH COAST AQMD
**CHAPIS:**
**CERR Code:**

| Map Key | Number of Records | Direction | Distance (mi/ft) | Elev/Diff (ft) | Site | DB |
|---|---|---|---|---|---|---|

***1990 Criteria Data***

| | | | |
|---|---|---|---|
| ***Facility ID:*** | 11107 | ***CERR Code:*** | |
| ***Facility SIC Code:*** | 3441 | ***TOGT:*** | .7 |
| ***CO:*** | 30 | ***ROGT:*** | .63308 |
| ***Air Basin:*** | SC | ***COT:*** | |
| ***District:*** | SC | ***NOXT:*** | |
| ***COID:*** | ORA | ***SOXT:*** | |
| ***DISN:*** | SOUTH COAST AQMD | ***PMT:*** | .9 |
| ***CHAPIS:*** | | ***PM10T:*** | .864 |

***1990 Toxic Data***

| | | | |
|---|---|---|---|
| ***Facility ID:*** | 11107 | ***COID:*** | ORA |
| ***Facility SIC Code:*** | 3441 | ***DISN:*** | SOUTH COAST AQMD |
| ***CO:*** | 30 | ***CHAPIS:*** | |
| ***Air Basin:*** | SC | ***CERR Code:*** | |
| ***District:*** | SC | | |
| ***TS:*** | | | |
| ***Health Risk Asmt:*** | | | |
| ***Non-Cancer Chronic Haz Ind:*** | | | |
| ***Non-Cancer Acute Haz Ind:*** | | | |

| | | | | | | |
|---|---|---|---|---|---|---|
| 2 | ***5 of 8*** | ***ESE*** | ***0.02 / 93.68*** | ***187.76 / 3*** | ***BAPKO METAL INC<br>838 N CYPRESS ST<br>ORANGE CA 92867*** | ***FINDS/FRS*** |

| | |
|---|---|
| ***Registry ID:*** | 110070085785 |
| ***FIPS Code:*** | 06059 |
| ***HUC Code:*** | 18070203 |
| ***Site Type Name:*** | STATIONARY |
| ***Location Description:*** | |
| ***Supplemental Location:*** | |
| ***Create Date:*** | 07-AUG-17 |
| ***Update Date:*** | |
| ***Interest Types:*** | ICIS-NPDES NON-MAJOR, ICIS-NPDES UNPERMITTED, OSHA ESTABLISHMENT, OTHER HAZARDOUS WASTE ACTIVITIES, STORM WATER INDUSTRIAL, TRANSPORTER |
| ***SIC Codes:*** | 3441, 3446 |
| ***SIC Code Descriptions:*** | ARCHITECTURAL AND ORNAMENTAL METALWORK, FABRICATED STRUCTURAL METAL |
| ***NAICS Codes:*** | 332312 |
| ***NAICS Code Descriptions:*** | FABRICATED STRUCTURAL METAL MANUFACTURING. |
| ***Conveyor:*** | ICIS |
| ***Federal Facility Code:*** | |
| ***Federal Agency Name:*** | |
| ***Tribal Land Code:*** | |
| ***Tribal Land Name:*** | |
| ***Congressional Dist No:*** | 40 |
| ***Census Block Code:*** | 060590762042010 |
| ***EPA Region Code:*** | 09 |
| ***County Name:*** | ORANGE COUNTY |
| ***US/Mexico Border Ind:*** | |
| ***Latitude:*** | 33.80125 |
| ***Longitude:*** | -117.85682 |
| ***Reference Point:*** | |
| ***Coord Collection Method:*** | |
| ***Accuracy Value:*** | |
| ***Datum:*** | NAD83 |
| ***Source:*** | |
| ***Facility Detail Rprt URL:*** | https://ofmpub.epa.gov/frs_public2/fii_query_detail.disp_program_facility?p_registry_id=110070085785 |
| ***Program Acronyms:*** | |

NPDES:CAW431845, NPDES:CAZ432540, OSHA-OIS:312312267, RCRAINFO:CAL000329500

| Map Key | Number of Records | Direction | Distance (mi/ft) | Elev/Diff (ft) | Site | DB |
|---|---|---|---|---|---|---|
| 2 | 6 of 8 | ESE | 0.02 / 93.68 | 187.76 / 3 | BAPKO METAL INC<br>838 N CYPRESS ST<br>ORANGE CA 92867 | CERS HAZ |

**Site ID:** 410776
**Latitude:** 33.80125
**Longitude:** -117.85682
**County:**

***Regulated Programs***

**EI ID:** 10544947 **EI Description:** Chemical Storage Facilities

**EI ID:** 820103 **EI Description:** Industrial Facility Storm Water

***Violations***

**Violation Date:** 07/02/2013 **Violation Source:** SMARTS
**Violation Program:** INDSTW **Violation Division:** Water Boards
**Citation:** 2014-0057-DWQ - Industrial General Permit
**Violation Notes:**

Failure to submit 2013-2013 Annual Report by 7/1/13 due date.

**Violation Description:**

SW - Late Report

***Violations***

**Violation Date:** 07/16/2016 **Violation Source:** SMARTS
**Violation Program:** INDSTW **Violation Division:** Water Boards
**Citation:** 2014-0057-DWQ - Industrial General Permit
**Violation Notes:**

Failure to submit 2015 - 2016 Annual Report by due date

**Violation Description:**

SW - Late Report

***Enforcements***

**Enf Action Date:** 08/01/2016 **Enf Action Program:** INDSTW
**Enf Action Type:** Industrial Storm Water Enforcement **Enf Action Source:** SMARTS
**Enf Action Division:** Water Boards
**Enf Action Description:** Industrial Storm Water Enforcement
**Enf Action Notes:**

Failure to submit 2015-2016 Annual Report by due date

**Enf Action Date:** 08/30/2016 **Enf Action Program:** INDSTW
**Enf Action Type:** Industrial Storm Water Enforcement **Enf Action Source:** SMARTS
**Enf Action Division:** Water Boards
**Enf Action Description:** Industrial Storm Water Enforcement
**Enf Action Notes:**

Failure to submit 2015-2016 Annual Report by 7/15/16. SECOND NOTICE.

**Enf Action Date:** 07/31/2013 **Enf Action Program:** INDSTW
**Enf Action Type:** Industrial Storm Water Enforcement **Enf Action Source:** SMARTS
**Enf Action Division:** Water Boards

***Enf Action Description:*** Industrial Storm Water Enforcement
***Enf Action Notes:***

Failure to submit 2013-2013 Annual Report by 7/1/13 due date.

***Evaluations***

***Eval Date:*** 10/05/2020
***Violations Found:*** No
***Eval General Type:*** Compliance Evaluation Inspection
***Eval Type:*** Routine done by local agency
***Eval Division:*** Orange City Fire Department
***Eval Program:*** HMRRP
***Eval Source:*** CERS
***Eval Notes:***

field verification.; Note: data in [EVAL Notes] field for some records is truncated from the source.

***Eval Date:*** 08/20/2015
***Violations Found:*** No
***Eval General Type:*** Compliance Evaluation Inspection
***Eval Type:*** Routine done by local agency
***Eval Division:*** Orange City Fire Department
***Eval Program:*** HMRRP
***Eval Source:*** CERS
***Eval Notes:***

No violations; Note: data in [EVAL Notes] field for some records is truncated from the source.

***Eval Date:*** 08/01/2017
***Violations Found:*** No
***Eval General Type:*** Compliance Evaluation Inspection
***Eval Type:*** Routine done by local agency
***Eval Division:*** Orange City Fire Department
***Eval Program:*** HMRRP
***Eval Source:*** CERS
***Eval Notes:***

No violations; Note: data in [EVAL Notes] field for some records is truncated from the source.

***Affiliations***

***Affil Type Desc:*** Facility Mailing Address
***Entity Name:*** Mailing Address
***Entity Title:***
***Address:*** 180 S. Anita Drive
***City:*** Orange
***State:*** CA
***Country:***
***Zip Code:*** 92868
***Phone:***

***Affil Type Desc:*** Identification Signer
***Entity Name:*** Shannon Van Dyke
***Entity Title:*** Corporate Manager
***Address:***
***City:***
***State:***
***Country:***
***Zip Code:***
***Phone:***

***Affil Type Desc:*** CUPA District

***Entity Name:*** Orange County Env Health
***Entity Title:***
***Address:*** 1241 East Dyer RoadSuite 120
***City:*** Santa Ana
***State:*** CA
***Country:***
***Zip Code:*** 92705-5611
***Phone:*** (714) 433-6406

***Affil Type Desc:*** Parent Corporation
***Entity Name:*** Bapko Metal Inc
***Entity Title:***
***Address:***
***City:***
***State:***
***Country:***
***Zip Code:***
***Phone:***

***Affil Type Desc:*** Environmental Contact
***Entity Name:*** Shannon Van Dyke
***Entity Title:***
***Address:*** 180 S. Anita Drive
***City:*** Orange
***State:*** CA
***Country:***
***Zip Code:*** 92868
***Phone:***

***Affil Type Desc:*** Legal Owner
***Entity Name:*** BAPKO Metal, Inc.
***Entity Title:***
***Address:*** 180 S. Anita Drive
***City:*** Orange
***State:*** CA
***Country:*** United States
***Zip Code:*** 92868
***Phone:*** (714) 787-1691

***Affil Type Desc:*** Document Preparer
***Entity Name:*** Shannon Van Dyke
***Entity Title:***
***Address:***
***City:***
***State:***
***Country:***
***Zip Code:***
***Phone:***

***Affil Type Desc:*** Operator
***Entity Name:*** BAPKO Metal, Inc.
***Entity Title:***
***Address:***
***City:***
***State:***
***Country:***
***Zip Code:***
***Phone:*** (714) 920-8445

***Affil Type Desc:*** Owner/Operator
***Entity Name:*** BAPKO Metal Inc
***Entity Title:*** Operator
***Address:*** 180 S Anita Drive
***City:*** Orange
***State:*** CA
***Country:***
***Zip Code:*** 92868
***Phone:***

| Map Key | Number of Records | Direction | Distance (mi/ft) | Elev/Diff (ft) | Site | DB |
|---|---|---|---|---|---|---|

**Coordinates**

| | | | |
|---|---|---|---|
| **Env Int Type Code:** | HMBP | **Longitude:** | -117.856820 |
| **Program ID:** | 10544947 | **Coord Name:** | |
| **Latitude:** | 33.801250 | **Ref Point Type Desc:** | Center of a facility or station. |

| | | | | | | |
|---|---|---|---|---|---|---|
| 2 | 7 of 8 | ESE | 0.02 / 93.68 | 187.76 / 3 | SoCal Gas<br>838 N. Cypress St<br>Orange CA 92867 | CHMIRS |

| | | | |
|---|---|---|---|
| **Control No:** | '18-0614 | **Notified Date:** | 1/27/2018 12:50:00 PM |
| **County:** | Orange County | **Notified Date Time:** | |
| **Year:** | 2018 | | |
| **URL:** | | | |

**California Hazardous Material Incident Report System (2018)**

| | | | |
|---|---|---|---|
| **Contained:** | No | **Incident Date:** | 1/27/2018 |
| **1 Substance:** | Natural Gas | **Incident Time:** | 1056 |
| **1 Quantity:** | Unknown | **Spill Site:** | Merchant/Business |
| **1 Measure:** | Lbs. | **Injuries?:** | No |
| **1 Type:** | VAPOR | **No of Injuries:** | |
| **1 Pipeline:** | No | **Fatals?:** | No |
| **1 Vessel >= 300 Tons:** | No | **No of Fatals:** | |
| **1 Other:** | | **Evacs?:** | Yes |
| **2 Substance:** | | **No of Evacs:** | 20 |
| **2 Quantity:** | | **Cleanup:** | Unrecoverable |
| **2 Measure:** | | **Site:** | |
| **2 Type:** | | **Cause:** | Human Error |
| **2 Other:** | | **Cause Other:** | |
| **2 Pipeline:** | No | **Drnkng Wtr Impacted:** | No |
| **2 Ves >= 300 Tons:** | No | **Known Impact:** | Other - Evacuations |
| **3 Substance:** | | **Water:** | No |
| **3 Quantity:** | | **Water Way:** | |
| **3 Measure:** | | **City:** | Orange |
| **3 Type:** | | **County:** | Orange County |
| **3 Other:** | | **Zip:** | 92867 |
| **3 Pipeline:** | No | **DOG No:** | |
| **3 Vessel >= 300 Tons:** | No | | |

**Admin Agency:** City of Orange Fire Prevention Bureau
**Notification Area:** AA/CUPA,DTSC,RWQCB,US EPA,USFWS,AIR RESOURCES BD,PUC
**Location:** 838 N. Cypress St
**Description:** Per the caller the release was caused by human error a sicssor lift struck a 1" gas pipe. 20 people are evacuated from the business. Gas should be under control in about 90 minutes.

**Spill Report View**

| | | | |
|---|---|---|---|
| **Amount 1:** | | **Creation Date:** | 01/27/2018 12:50 PM |
| **Amount 2:** | | **Received By:** | |
| **Amount 3:** | | **Admin Agency:** | |
| **Type:** | VAPOR | **Admin Agency 2:** | |
| **Water:** | | **Additional County:** | |
| **On Scene:** | | **Phone No:** | |
| **Other on Scene:** | | **Ext:** | |
| **Other Notified:** | | **Pag Cell:** | |

**Document Title:** SPILL Report
**Spill Site:** Merchant/Business
**Cause Desc for Other:**
**Person Notifying Cal OES:**

**Hazardous Materials Spill Report**

| | | | |
|---|---|---|---|
| **Contained:** | No | **Control Cal OES:** | 18-0614 |

| Map Key | Number of Records | Direction | Distance (mi/ft) | Elev/Diff (ft) | Site | DB |
|---|---|---|---|---|---|---|

| | | | |
|---|---|---|---|
| **Date :** | 01/27/2018 | **Control NRC:** | |
| **Time:** | 1250 | **Received By:** | |
| **Incident Date:** | 01/27/2018 | **Cleanup By:** | Unrecoverable |
| **Incident Time:** | 1056 | **2 Substance:** | |
| **Water Involved:** | No | **2 Qty:** | = |
| **Waterway:** | | **2 Amount:** | |
| **Drink Wtr Impact:** | No | **2 Measure:** | |
| **Detail for Other:** | | **2 Type:** | |
| **UPRR Rim No:** | | **2 Other:** | |
| **DOG Unit:** | | **2 Pipeline:** | No |
| **RWQCB Unit:** | 8 | **2 Ves >= 300 Tns:** | No |
| **1 Substance:** | Natural Gas | **3 Substance:** | |
| **1 Qty:** | = | **3 Qty:** | = |
| **1 Amount :** | Unknown | **3 Amount:** | |
| **1 Measure:** | Lbs. | **3 Measure:** | |
| **1 Type:** | VAPOR | **3 Type:** | |
| **1 Other:** | | **3 Other:** | |
| **1 Pipeline:** | No | **3 Pipeline:** | No |
| **1 Ves >= 300 Tons:** | No | **3 Ves >= 300 Tons:** | No |

**Incident Location:** 838 N. Cypress St
**Additional County:**
**Injuries:** No
**Fatality:** No
**Evacuation:** Yes
Evacs #: 20
**Known Impact:** Other
Reason for Other : Evacuations
**Name:**
**Agency:** SoCal Gas
**Phone:**
**Ext:**
**Pag Cell:**
**PRS Name:**
**PRS Agency:**
**PRS Phone:**
**PRS Ext:**
**PRS Pag Cell:**
**Sec Agency:** Orange County Emergency Management Division
**Admin Agency:** City of Orange Fire Prevention Bureau
**Admin Agency 2:**
**Notification Info:**
**Notification List:**
**On Scene:** Fire Dept.
**Other on Scene:**
**Other Notified:**
**Header Unknown:** SOUTH COAST AQMD
**Incident Desc:**
**Site:** Merchant/Business
**Reported Cause:** Human Error
**R R Crssing < 50 Ft:**
**Description:** Per the caller the release was caused by human error a sicssor lift struck a 1" gas pipe. 20 people are evacuated from the business. Gas should be under control in about 90 minutes.

***Spill Report View***

| | | | |
|---|---|---|---|
| **Amount 1:** | | **Creation Date:** | 01/27/2018 02:25 PM |
| **Amount 2:** | | **Received By:** | |
| **Amount 3:** | | **Admin Agency:** | |
| **Type:** | VAPOR | **Admin Agency 2:** | |
| **Water:** | | **Additional County:** | |
| **On Scene:** | | **Phone No:** | |
| **Other on Scene:** | | **Ext:** | |
| **Other Notified:** | | **Pag Cell:** | |
| **Document Title:** | Cal OES-Update | | |
| **Spill Site:** | | | |
| **Cause Desc for Other:** | | | |
| **Person Notifying Cal OES:** | | | |

***OES Hazardous Materials Spill Update***

| | | | |
|---|---|---|---|
| ***Occurrence Date:*** | 01/27/2018 | ***2 Substance:*** | |
| ***Occurrence Time:*** | 1056 | ***2 Qty Amount:*** | |
| ***Notify Date:*** | 01/27/2018 | ***2 Measure:*** | |
| ***Notify Time:*** | 1250 | ***2 Type:*** | |
| ***NRC:*** | | ***2 Other:*** | |
| ***DOG Unit:*** | | ***2 Pipeline:*** | No |
| ***RWQCB Unit:*** | 8 | ***2 Ves >= 300 Tons:*** | No |
| ***RWQCB Unit 2:*** | | ***3 Substance:*** | |
| ***Unknown Header:*** | SOUTH COAST AQMD | ***3 Qty Amount:*** | |
| ***1 Substance:*** | Natural Gas | ***3 Measure:*** | |
| ***1 Qty Amount:*** | Unknown | ***3 Type:*** | |
| ***1 Measure:*** | Lbs. | ***3 Other:*** | |
| ***1 Type:*** | VAPOR | ***3 Pipeline:*** | No |
| ***1 Other:*** | | ***3 Ves >= 300 Tons:*** | No |
| ***1 Pipeline:*** | No | ***OP Area:*** | Orange County |
| ***1 Ves >= 300 Tons:*** | No | | |

***Pers Reporting Spill Agency:***
***Pers Notifying Upd Nme:***
***Pers Notifying Upd Place:***
***Pers Notifying CA OES Agency:*** SoCal Gas
***Phone No:***
***Ext:***
***Pag Cell:***
***Fax Notifi List:*** AA/CUPA, DTSC, RWQCB, US EPA, USFWS, AIR RESOURCES BD, PUC
***Fax Notification List 2:***
***Other Notified:***
***Confirmation Request:***
***Administering Agency:*** City of Orange Fire Prevention Bureau
***Administering Agency 2:***
***Secondary Agency:*** Orange County Emergency Management Division
***Secondary Agency 2:***
***Additional Admin Agency:***
***Additional Admin Agency 2:***
***Additional Counties:***
***Additional Counties 2:***
***Doc URL:*** https://w3.calema.ca.gov/operational/malhaz.nsf/f1841a103c102734882563e200760c4a/df41ba233821a17c88258222007b3450?OpenDocument
***Update Known Impact:***
***Update Cause:***
***Update Description:***

***Situation Update:***

Gas control time is 1315 today.

***Original Description:***

Per the caller the release was caused by human error a sicssor lift struck a 1" gas pipe. 20 people are evacuated from the business. Gas should be under control in about 90 minutes.

***OES Hazardous Materials Update Quantities***

***Amount:***
***Measure:*** Lbs.

| | | | | | | |
|---|---|---|---|---|---|---|
| 2 | ***8 of 8*** | ***ESE*** | ***0.02 / 93.68*** | ***187.76 / 3*** | ***BAPKO METAL INC<br>838 N CYPRESS ST<br>ORANGE CA 92867-6608*** | ***RCRA NON GEN*** |

***EPA Handler ID:*** CAL000329500
***Gen Status Universe:*** No Report
***Contact Name:*** FRED BAGATOURIAN
***Contact Address:*** 180 S. ANITA DRIVE , , ORANGE , CA, 92868 ,

| | |
|---|---|
| **Contact Phone No and Ext:** | 714-639-9380 |
| **Contact Email:** | FBAGATOURIAN@BAPKO.COM |
| **Contact Country:** | |
| **County Name:** | ORANGE |
| **EPA Region:** | 09 |
| **Land Type:** | |
| **Receive Date:** | 20080206 |
| **Location Latitude:** | 33.801282 |
| **Location Longitude:** | -117.856386 |

***Violation/Evaluation Summary***

| | |
|---|---|
| **Note:** | NO RECORDS: As of Jan 2022, there are no Compliance Monitoring and Enforcement (violation) records associated with this facility (EPA ID). |

***Handler Summary***

| | |
|---|---|
| **Importer Activity:** | No |
| **Mixed Waste Generator:** | No |
| **Transporter Activity:** | No |
| **Transfer Facility:** | No |
| **Onsite Burner Exemption:** | No |
| **Furnace Exemption:** | No |
| **Underground Injection Activity:** | No |
| **Commercial TSD:** | No |
| **Used Oil Transporter:** | No |
| **Used Oil Transfer Facility:** | No |
| **Used Oil Processor:** | No |
| **Used Oil Refiner:** | No |
| **Used Oil Burner:** | No |
| **Used Oil Market Burner:** | No |
| **Used Oil Spec Marketer:** | No |

***Hazardous Waste Handler Details***

| | |
|---|---|
| **Sequence No:** | 1 |
| **Receive Date:** | 20080206 |
| **Handler Name:** | BAPKO METAL INC |
| **Source Type:** | Implementer |
| **Federal Waste Generator Code:** | N |
| **Generator Code Description:** | Not a Generator, Verified |

***Owner/Operator Details***

| | | | |
|---|---|---|---|
| **Owner/Operator Ind:** | Current Operator | **Street No:** | |
| **Type:** | Other | **Street 1:** | 180 S. ANITA DRIVE |
| **Name:** | FRED BAGATOURIAN | **Street 2:** | |
| **Date Became Current:** | | **City:** | ORANGE |
| **Date Ended Current:** | | **State:** | CA |
| **Phone:** | 714-639-9380 | **Country:** | |
| **Source Type:** | Implementer | **Zip Code:** | 92868 |
| **Owner/Operator Ind:** | Current Owner | **Street No:** | |
| **Type:** | Other | **Street 1:** | 180 S. ANITA DRIVE |
| **Name:** | BAPKO METAL INC | **Street 2:** | |
| **Date Became Current:** | | **City:** | ORANGE |
| **Date Ended Current:** | | **State:** | CA |
| **Phone:** | 714-639-9380 | **Country:** | |
| **Source Type:** | Implementer | **Zip Code:** | 92868-0000 |

| Map Key | Number of Records | Direction | Distance (mi/ft) | Elev/Diff (ft) | Site | DB |
|---|---|---|---|---|---|---|
| 3 | 1 of 5 | NNW | 0.02 / 93.77 | 182.91 / -2 | PUBLIC STORAGE<br>623 COLLINS<br>ORANGE CA 92867 | HAZNET |

| Map Key | Number of Records | Direction | Distance (mi/ft) | Elev/Diff (ft) | Site | DB |
|---|---|---|---|---|---|---|

| | | | |
|---|---|---|---|
| **SIC Code:** | | **Mailing City:** | GLENDALE |
| **NAICS Code:** | | **Mailing State:** | CA |
| **EPA ID:** | CAC002686146 | **Mailing Zip:** | 91201 |
| **Create Date:** | 2/14/2012 | **Region Code:** | 4 |
| **Fac Act Ind:** | No | **Owner Name:** | PUBLIC STORAGE |
| **Inact Date:** | 8/13/2012 | **Owner Addr 1:** | 701 WESTERN AVE |
| **County Code:** | 30 | **Owner Addr 2:** | |
| **County Name:** | Orange | **Owner City:** | GLENDALE |
| **Mail Name:** | RICHARD GODETT | **Owner State:** | CA |
| **Mailing Addr 1:** | 701 WESTERN AVE | **Owner Zip:** | 91201 |
| **Mailing Addr 2:** | | **Owner Phone:** | 8182448080 |
| **Owner Fax:** | | | |

| | |
|---|---|
| ***Contact Information*** | |
| **--** | -- |
| **Contact Name:** | RICHARD GODETT |
| **Street Address 1:** | 701 WESTERN AVE |
| **Street Address 2:** | |
| **City:** | GLENDALE |
| **State:** | CA |
| **Zip:** | 91201 |
| **Phone:** | 8182448080 |
| **--** | -- |
| **--** | -- |
| ***Tanner Information*** | |
| **--** | -- |
| **Generator EPA ID:** | CAC002686146 |
| **Generator County Code:** | 30 |
| **Generator County:** | Orange |
| **TSD EPA ID:** | CAD008302903 |
| **TSD County Code:** | 19 |
| **TSD County:** | Los Angeles |
| **State Waste Code:** | 331 |
| **State Waste Code Desc.:** | Off-specification, aged or surplus organics |
| **Method Code:** | H141 |
| **Method Description:** | STORAGE, BULKING, AND/OR TRANSFER OFF SITE--NO TREATMENT/REOVERY (H010-H129) OR (H131-H135) |
| **Tons:** | 0.25 |
| **Year:** | 2012 |
| **--** | -- |

| Map Key | Number of Records | Direction | Distance (mi/ft) | Elev/Diff (ft) | Site | DB |
|---|---|---|---|---|---|---|
| 3 | 2 of 5 | NNW | 0.02 / 93.77 | 182.91 / -2 | **AT&T MOBILITY - COLLINS/GLASSELL (11718)**<br>**623 W COLLINS AVENUE STG UNIT 4001**<br>**ORANGE CA 92867** | FINDS/FRS |

| | |
|---|---|
| **Registry ID:** | 110066761659 |
| **FIPS Code:** | |
| **HUC Code:** | 18070203 |
| **Site Type Name:** | STATIONARY |
| **Location Description:** | |
| **Supplemental Location:** | |
| **Create Date:** | 14-OCT-15 |
| **Update Date:** | |
| **Interest Types:** | STATE MASTER |
| **SIC Codes:** | 4812 |
| **SIC Code Descriptions:** | RADIOTELEPHONE COMMUNICATIONS |
| **NAICS Codes:** | 517210 |
| **NAICS Code Descriptions:** | |
| **Conveyor:** | FRS-GEOCODE |
| **Federal Facility Code:** | |
| **Federal Agency Name:** | |
| **Tribal Land Code:** | |
| **Tribal Land Name:** | |
| **Congressional Dist No:** | 40 |
| **Census Block Code:** | 060590762043015 |

| Map Key | Number of Records | Direction | Distance (mi/ft) | Elev/Diff (ft) | Site | DB |
|---|---|---|---|---|---|---|

***EPA Region Code:*** 09
***County Name:*** ORANGE
***US/Mexico Border Ind:***
***Latitude:*** 33.80316
***Longitude:*** -117.85886
***Reference Point:*** CENTER OF A FACILITY OR STATION
***Coord Collection Method:*** ADDRESS MATCHING-HOUSE NUMBER
***Accuracy Value:*** 30
***Datum:*** NAD83
***Source:***
***Facility Detail Rprt URL:*** https://ofmpub.epa.gov/frs_public2/fii_query_detail.disp_program_facility?p_registry_id=110066761659
***Program Acronyms:***

CA-ENVIROVIEW:8288

---

| Map Key | Number of Records | Direction | Distance (mi/ft) | Elev/Diff (ft) | Site | DB |
|---|---|---|---|---|---|---|
| 3 | 3 of 5 | NNW | 0.02 / 93.77 | 182.91 / -2 | AT&T Mobility - COLLINS/GLASSELL (USID11718)<br>623 W COLLINS AVENUE STG<br>UNIT 4001<br>ORANGE CA 92867 | CERS HAZ |

***Site ID:*** 8288
***Latitude:*** 33.80314
***Longitude:*** -117.85884
***County:***

***Regulated Programs***

***EI ID:*** 10444435 ***EI Description:*** Chemical Storage Facilities

***Evaluations***

***Eval Date:*** 07/20/2015
***Violations Found:*** No
***Eval General Type:*** Compliance Evaluation Inspection
***Eval Type:*** Routine done by local agency
***Eval Division:*** Orange City Fire Department
***Eval Program:*** HMRRP
***Eval Source:*** CERS
***Eval Notes:***

No violations; Note: data in [EVAL Notes] field for some records is truncated from the source.

***Eval Date:*** 06/07/2018
***Violations Found:*** No
***Eval General Type:*** Compliance Evaluation Inspection
***Eval Type:*** Routine done by local agency
***Eval Division:*** Orange City Fire Department
***Eval Program:*** HMRRP
***Eval Source:*** CERS
***Eval Notes:***

field verification; Note: data in [EVAL Notes] field for some records is truncated from the source.

***Eval Date:*** 04/27/2021
***Violations Found:*** No
***Eval General Type:*** Compliance Evaluation Inspection
***Eval Type:*** Routine done by local agency
***Eval Division:*** Orange City Fire Department
***Eval Program:*** HMRRP
***Eval Source:*** CERS
***Eval Notes:***

field verification.; Note: data in [EVAL Notes] field for some records is truncated from the source.

***Affiliations***

***Affil Type Desc:*** Identification Signer
***Entity Name:*** Jeremy McGrue
***Entity Title:*** National EPCRA Manager
***Address:***
***City:***
***State:***
***Country:***
***Zip Code:***
***Phone:***

***Affil Type Desc:*** Operator
***Entity Name:*** AT&T Mobility
***Entity Title:***
***Address:***
***City:***
***State:***
***Country:***
***Zip Code:***
***Phone:*** (800) 566-9347

***Affil Type Desc:*** Environmental Contact
***Entity Name:*** AT&T EH&S Hotline - Option #1
***Entity Title:***
***Address:*** 308 S. Akard St., 17th Floor
***City:*** Dallas
***State:*** TX
***Country:***
***Zip Code:*** 75202
***Phone:***

***Affil Type Desc:*** Document Preparer
***Entity Name:*** Peter Burnell, Sigma Consultants, Inc.
***Entity Title:***
***Address:***
***City:***
***State:***
***Country:***
***Zip Code:***
***Phone:***

***Affil Type Desc:*** Facility Mailing Address
***Entity Name:*** Mailing Address
***Entity Title:***
***Address:*** 308 S. Akard St., 17th Floor
***City:*** Dallas
***State:*** TX
***Country:***
***Zip Code:*** 75202
***Phone:***

***Affil Type Desc:*** Parent Corporation
***Entity Name:*** AT&T Mobility
***Entity Title:***
***Address:***
***City:***
***State:***
***Country:***
***Zip Code:***
***Phone:***

***Affil Type Desc:*** CUPA District
***Entity Name:*** Orange County Env Health

| Map Key | Number of Records | Direction | Distance (mi/ft) | Elev/Diff (ft) | Site | DB |
|---|---|---|---|---|---|---|

**Entity Title:**
**Address:** 1241 East Dyer RoadSuite 120
**City:** Santa Ana
**State:** CA
**Country:**
**Zip Code:** 92705-5611
**Phone:** (714) 433-6406

**Affil Type Desc:** Legal Owner
**Entity Name:** New Cingular Wireless PCS, LLC dba AT&T Mobility
**Entity Title:**
**Address:** 308 S. Akard St., 17th Floor
**City:** Dallas
**State:** TX
**Country:** United States
**Zip Code:** 75202
**Phone:** (214) 464-1712

---

| | | | | | | |
|---|---|---|---|---|---|---|
| 3 | 4 of 5 | NNW | 0.02 / 93.77 | 182.91 / -2 | NEW CINGULAR WIRELESS PCS LLC<br>623 W COLLINS AVE<br>ORANGE CA 92867 | RCRA NON GEN |

**EPA Handler ID:** CAL000448882
**Gen Status Universe:** No Report
**Contact Name:** EH&S WASTE TEAM
**Contact Address:** 308 S AKARD ST 17TH FLR , , DALLAS , TX, 75202 ,
**Contact Phone No and Ext:** 214-741-0464
**Contact Email:** DR1429@ATT.COM
**Contact Country:**
**County Name:** ORANGE
**EPA Region:** 09
**Land Type:**
**Receive Date:** 20190916
**Location Latitude:**
**Location Longitude:**

***Violation/Evaluation Summary***

**Note:** NO RECORDS: As of Jan 2022, there are no Compliance Monitoring and Enforcement (violation) records associated with this facility (EPA ID).

***Handler Summary***

**Importer Activity:** No
**Mixed Waste Generator:** No
**Transporter Activity:** No
**Transfer Facility:** No
**Onsite Burner Exemption:** No
**Furnace Exemption:** No
**Underground Injection Activity:** No
**Commercial TSD:** No
**Used Oil Transporter:** No
**Used Oil Transfer Facility:** No
**Used Oil Processor:** No
**Used Oil Refiner:** No
**Used Oil Burner:** No
**Used Oil Market Burner:** No
**Used Oil Spec Marketer:** No

***Hazardous Waste Handler Details***

**Sequence No:** 1
**Receive Date:** 20190916
**Handler Name:** NEW CINGULAR WIRELESS PCS LLC

| Map Key | Number of Records | Direction | Distance (mi/ft) | Elev/Diff (ft) | Site | DB |
|---|---|---|---|---|---|---|

**Source Type:** Implementer
**Federal Waste Generator Code:** N
**Generator Code Description:** Not a Generator, Verified

***Owner/Operator Details***

| | | | |
|---|---|---|---|
| **Owner/Operator Ind:** | Current Operator | **Street No:** | |
| **Type:** | Other | **Street 1:** | 308 S AKARD ST 17TH FLR |
| **Name:** | EH&S WASTE TEAM | **Street 2:** | |
| **Date Became Current:** | | **City:** | DALLAS |
| **Date Ended Current:** | | **State:** | TX |
| **Phone:** | 214-741-0464 | **Country:** | |
| **Source Type:** | Implementer | **Zip Code:** | 75202 |

| | | | |
|---|---|---|---|
| **Owner/Operator Ind:** | Current Owner | **Street No:** | |
| **Type:** | Other | **Street 1:** | 308 S AKARD ST 17TH FLR |
| **Name:** | NEW CINGULAR WIRELESS PCS LLC | **Street 2:** | |
| **Date Became Current:** | | **City:** | DALLAS |
| **Date Ended Current:** | | **State:** | TX |
| **Phone:** | 800-566-9347 | **Country:** | |
| **Source Type:** | Implementer | **Zip Code:** | 75202 |

| Map Key | Number of Records | Direction | Distance (mi/ft) | Elev/Diff (ft) | Site | DB |
|---|---|---|---|---|---|---|
| 3 | 5 of 5 | NNW | 0.02 / 93.77 | 182.91 / -2 | NEW CINGULAR WIRELESS PCS LLC<br>623 W COLLINS AVE<br>ORANGE CA 92867 | FINDS/FRS |

**Registry ID:** 110070631802
**FIPS Code:** 06059
**HUC Code:**
**Site Type Name:** STATIONARY
**Location Description:**
**Supplemental Location:**
**Create Date:** 26-NOV-19
**Update Date:**
**Interest Types:** UNSPECIFIED UNIVERSE
**SIC Codes:**
**SIC Code Descriptions:**
**NAICS Codes:** 517911
**NAICS Code Descriptions:**
**Conveyor:**
**Federal Facility Code:**
**Federal Agency Name:**
**Tribal Land Code:**
**Tribal Land Name:**
**Congressional Dist No:**
**Census Block Code:**
**EPA Region Code:** 09
**County Name:** ORANGE
**US/Mexico Border Ind:**
**Latitude:**
**Longitude:**
**Reference Point:**
**Coord Collection Method:**
**Accuracy Value:**
**Datum:** NAD83
**Source:**
**Facility Detail Rprt URL:** https://ofmpub.epa.gov/frs_public2/fii_query_detail.disp_program_facility?p_registry_id=110070631802
**Program Acronyms:**

RCRAINFO:CAL000448882

| Map Key | Number of Records | Direction | Distance (mi/ft) | Elev/Diff (ft) | Site | DB |
|---|---|---|---|---|---|---|
| 4 | 1 of 14 | NE | 0.02 / 94.03 | 189.44 / 4 | Southern California Edison<br>430 Collins | CHMIRS |

| Map Key | Number of Records | Direction | Distance (mi/ft) | Elev/Diff (ft) | Site | DB |
|---|---|---|---|---|---|---|
| | | | | | Orange CA 91770 | |

**Control No:** 02-4287
**County:** Orange County
**Year:** 2002
**URL:**

**Notified Date:** 8/8/200201:39:19 PM
**Notified Date Time:**

***California Hazardous Material Incident Report System (as of 1997 to 2005)***

**Contained:** Yes
**Substance:** Mineral Oil, non-PCB
**Incident Date:** 8/7/200212:00:00 AM
**No of Injuries:** 0
**No of Fatals:** 0
**No of Evacs:** 0
**Cleanup:** Contractor
**Water:** No
**Water Way:**
**City:** Orange
**County:** Orange County
**ZIP:** 91770
**Site:** Road

**Bbls:** 0
**Cups:** 0
**Cu Ft:** 0
**Gals:** 3
**Grams:** 0
**Lbs:** 0
**Liters:** 0
**Oz:** 0
**Pts:** 0
**Qts:** 0
**Sheen:** 0
**Tons:** 0
**Unknown:** 0

**Admin Agency:** City of Orange Fire Prevention Bureau
**Location:** 430 Collins
**Description:** A vehicle collided with a pole that had a transformer on top.

---

| | | | | | | |
|---|---|---|---|---|---|---|
| 4 | 2 of 14 | NE | 0.02 / 94.03 | 189.44 / 4 | STRATOFLIGHT CORP<br>430 W COLLINS AVE<br>ORANGE CA 92867 | HAZNET |

**SIC Code:** 8733
**NAICS Code:** 54171
**EPA ID:** CAL000279882
**Create Date:** 3/10/2004 11:43:43 AM
**Fac Act Ind:** No
**Inact Date:** 6/30/2006
**County Code:** 30
**County Name:** Orange
**Mail Name:**
**Mailing Addr 1:** 430 W COLLINS AVE
**Mailing Addr 2:**
**Owner Fax:**

**Mailing City:** ORANGE
**Mailing State:** CA
**Mailing Zip:** 92867
**Region Code:** 4
**Owner Name:** SYNCHRONOUS AEROSPACE
**Owner Addr 1:** 17116 S FIGUEROA ST
**Owner Addr 2:**
**Owner City:** GARDENA
**Owner State:** CA
**Owner Zip:** 90248
**Owner Phone:** 3103273400

***Contact Information***
**--** --
**Contact Name:** PAUL KIMBLE
**Street Address 1:** 430 W COLLINS AVE
**Street Address 2:**
**City:** ORANGE
**State:** CA
**Zip:** 92867
**Phone:** 7146323144
**--** --

---

| | | | | | | |
|---|---|---|---|---|---|---|
| 4 | 3 of 14 | NE | 0.02 / 94.03 | 189.44 / 4 | DIRECT EDGE MEDIA<br>430 W COLLINS AVE<br>ORANGE CA 928675508 | HAZNET |

**SIC Code:**
**NAICS Code:**
**EPA ID:** CAC002799589
**Create Date:**
**Fac Act Ind:**
**Inact Date:**
**County Code:** 30

**Mailing City:** ORANGE
**Mailing State:** CA
**Mailing Zip:** 928675508
**Region Code:**
**Owner Name:**
**Owner Addr 1:**
**Owner Addr 2:**

| Map Key | Number of Records | Direction | Distance (mi/ft) | Elev/Diff (ft) | Site | DB |
|---|---|---|---|---|---|---|

| | | | |
|---|---|---|---|
| **County Name:** | Orange | **Owner City:** | |
| **Mail Name:** | | **Owner State:** | |
| **Mailing Addr 1:** | 430 W COLLINS AVE | **Owner Zip:** | |
| **Mailing Addr 2:** | | **Owner Phone:** | |
| **Owner Fax:** | | | |

| | |
|---|---|
| **--** | -- |
| **Additional Contact Information** | |
| **--** | -- |
| **Contact Name:** | JIM HUDGENS |
| **Phone:** | 7142218686 |
| **--** | -- |
| **--** | -- |
| **Tanner Information** | |
| **--** | -- |
| **Generator EPA ID:** | CAC002799589 |
| **Generator County Code:** | 30 |
| **Generator County:** | Orange |
| **TSD EPA ID:** | AZR000501510 |
| **TSD County Code:** | 99 |
| **TSD County:** | Unknown |
| **State Waste Code:** | 343 |
| **State Waste Code Desc.:** | Unspecified organic liquid mixture |
| **Method Code:** | H141 |
| **Method Description:** | STORAGE, BULKING, AND/OR TRANSFER OFF SITE--NO TREATMENT/REOVERY (H010-H129) OR (H131-H135) |
| **Tons:** | 0.374 |
| **Year:** | 2015 |
| **--** | -- |

| Map Key | Number of Records | Direction | Distance (mi/ft) | Elev/Diff (ft) | Site | DB |
|---|---|---|---|---|---|---|
| 4 | 4 of 14 | NE | 0.02 / 94.03 | 189.44 / 4 | DIRECT EDGE MEDIA<br>430 W COLLINS AVE<br>ORANGE CA 928675508 | HAZNET |

| | | | |
|---|---|---|---|
| **SIC Code:** | 2771 | **Mailing City:** | ORANGE |
| **NAICS Code:** | 323113 | **Mailing State:** | CA |
| **EPA ID:** | CAC002740978 | **Mailing Zip:** | 928675508 |
| **Create Date:** | 8/19/2013 | **Region Code:** | 4 |
| **Fac Act Ind:** | No | **Owner Name:** | DIRECT EDGE MEDIA |
| **Inact Date:** | 11/18/2013 | **Owner Addr 1:** | 430 W COLLINS AVE |
| **County Code:** | 30 | **Owner Addr 2:** | |
| **County Name:** | Orange | **Owner City:** | ORANGE |
| **Mail Name:** | | **Owner State:** | CA |
| **Mailing Addr 1:** | 430 W COLLINS AVE | **Owner Zip:** | 928675508 |
| **Mailing Addr 2:** | | **Owner Phone:** | 7142218686 |
| **Owner Fax:** | | | |

| | |
|---|---|
| **Contact Information** | |
| **--** | -- |
| **Contact Name:** | RYAN BRUECKNER |
| **Street Address 1:** | 430 W COLLINS AVE |
| **Street Address 2:** | |
| **City:** | ORANGE |
| **State:** | CA |
| **Zip:** | 928675508 |
| **Phone:** | 7142218686 |
| **--** | -- |
| **--** | -- |
| **Tanner Information** | |
| **--** | -- |
| **Generator EPA ID:** | CAC002740978 |
| **Generator County Code:** | 30 |
| **Generator County:** | Orange |
| **TSD EPA ID:** | NVT330010000 |
| **TSD County Code:** | 99 |
| **TSD County:** | Unknown |
| **State Waste Code:** | 141 |
| **State Waste Code Desc.:** | Off-specification, aged or surplus inorganics |

| Map Key | Number of Records | Direction | Distance (mi/ft) | Elev/Diff (ft) | Site | DB |
|---|---|---|---|---|---|---|

| | |
|---|---|
| **Method Code:** | H039 |
| **Method Description:** | OTHER RECOVERY OF RECLAMATION FOR REUSE INCLUDING ACID REGENERATION, ORGANICS RECOVERY ECT |
| **Tons:** | 0.35 |
| **Year:** | 2013 |
| **--** | -- |
| **Generator EPA ID:** | CAC002740978 |
| **Generator County Code:** | 30 |
| **Generator County:** | Orange |
| **TSD EPA ID:** | 02-IV-99-10 |
| **TSD County Code:** | |
| **TSD County:** | |
| **State Waste Code:** | 331 |
| **State Waste Code Desc.:** | Off-specification, aged or surplus organics |
| **Method Code:** | H020 |
| **Method Description:** | SOLVENTS RECOVERY |
| **Tons:** | 0.0175 |
| **Year:** | 2013 |
| **--** | -- |

| | | | | | | |
|---|---|---|---|---|---|---|
| 4 | 5 of 14 | NE | 0.02 / 94.03 | 189.44 / 4 | DIRECT EDGE MEDIA<br>430 W Collins Ave<br>Orange CA 928675508 | HAZNET |

| | | | |
|---|---|---|---|
| **SIC Code:** | | **Mailing City:** | ORANGE |
| **NAICS Code:** | | **Mailing State:** | CA |
| **EPA ID:** | CAC002775110 | **Mailing Zip:** | 928675508 |
| **Create Date:** | 6/17/2014 | **Region Code:** | 4 |
| **Fac Act Ind:** | No | **Owner Name:** | JIM HUDGENS |
| **Inact Date:** | 9/16/2014 | **Owner Addr 1:** | 430 W COLLINS AVE |
| **County Code:** | 30 | **Owner Addr 2:** | |
| **County Name:** | Orange | **Owner City:** | ORANGE |
| **Mail Name:** | | **Owner State:** | CA |
| **Mailing Addr 1:** | 430 W COLLINS AVE | **Owner Zip:** | 928675508 |
| **Mailing Addr 2:** | | **Owner Phone:** | 7142218686 |
| **Owner Fax:** | | | |

**Contact Information**

| | |
|---|---|
| **--** | -- |
| **Contact Name:** | JIM HUDGENS |
| **Street Address 1:** | 430 W COLLINS AVE |
| **Street Address 2:** | |
| **City:** | ORANGE |
| **State:** | CA |
| **Zip:** | 928675508 |
| **Phone:** | 7142218686 |
| **--** | -- |
| **--** | -- |

**Tanner Information**

| | |
|---|---|
| **--** | -- |
| **Generator EPA ID:** | CAC002775110 |
| **Generator County Code:** | 30 |
| **Generator County:** | Orange |
| **TSD EPA ID:** | AZR000501510 |
| **TSD County Code:** | 99 |
| **TSD County:** | Unknown |
| **State Waste Code:** | 343 |
| **State Waste Code Desc.:** | Unspecified organic liquid mixture |
| **Method Code:** | H141 |
| **Method Description:** | STORAGE, BULKING, AND/OR TRANSFER OFF SITE--NO TREATMENT/REOVERY (H010-H129) OR (H131-H135) |
| **Tons:** | 0.102 |
| **Year:** | 2014 |
| **--** | -- |

| | | | | | | |
|---|---|---|---|---|---|---|
| 4 | 6 of 14 | NE | 0.02 / 94.03 | 189.44 / 4 | SCHULZ PRODUCTS INC<br>430 W COLLINS AVE | HAZNET |

***ORANGE CA 928675508***

| | | | |
|---|---|---|---|
| ***SIC Code:*** | 8733 | ***Mailing City:*** | SANTA ANA |
| ***NAICS Code:*** | 54171 | ***Mailing State:*** | CA |
| ***EPA ID:*** | CAL000304613 | ***Mailing Zip:*** | 92705 |
| ***Create Date:*** | 3/20/2006 3:04:30 PM | ***Region Code:*** | 4 |
| ***Fac Act Ind:*** | No | ***Owner Name:*** | SCHULZ PRODUCTS INC |
| ***Inact Date:*** | 3/21/2008 | ***Owner Addr 1:*** | 2344 PULLMAN ST |
| ***County Code:*** | 30 | ***Owner Addr 2:*** | |
| ***County Name:*** | Orange | ***Owner City:*** | SANTA ANA |
| ***Mail Name:*** | | ***Owner State:*** | CA |
| ***Mailing Addr 1:*** | 4331 S PULLMAN ST | ***Owner Zip:*** | 927055507 |
| ***Mailing Addr 2:*** | | ***Owner Phone:*** | 9496220729 |
| ***Owner Fax:*** | | | |

***Contact Information***

| | |
|---|---|
| ***--*** | -- |
| ***Contact Name:*** | DENNIS JACKSON |
| ***Street Address 1:*** | 430 W COLLINS AVE |
| ***Street Address 2:*** | |
| ***City:*** | ORANGE |
| ***State:*** | CA |
| ***Zip:*** | 928675508 |
| ***Phone:*** | 7142212037 |
| ***--*** | -- |
| ***--*** | -- |

***Tanner Information***

| | |
|---|---|
| ***--*** | -- |
| ***Generator EPA ID:*** | CAL000304613 |
| ***Generator County Code:*** | 30 |
| ***Generator County:*** | Orange |
| ***TSD EPA ID:*** | CAT080013352 |
| ***TSD County Code:*** | 19 |
| ***TSD County:*** | Los Angeles |
| ***State Waste Code:*** | 221 |
| ***State Waste Code Desc.:*** | Waste oil and mixed oil |
| ***Method Code:*** | H039 |
| ***Method Description:*** | OTHER RECOVERY OF RECLAMATION FOR REUSE INCLUDING ACID REGENERATION, ORGANICS RECOVERY ECT |
| ***Tons:*** | 0.133 |
| ***Year:*** | 2007 |
| ***--*** | -- |
| ***Generator EPA ID:*** | CAL000304613 |
| ***Generator County Code:*** | 30 |
| ***Generator County:*** | Orange |
| ***TSD EPA ID:*** | CAT080013352 |
| ***TSD County Code:*** | 19 |
| ***TSD County:*** | Los Angeles |
| ***State Waste Code:*** | 221 |
| ***State Waste Code Desc.:*** | Waste oil and mixed oil |
| ***Method Code:*** | H135 |
| ***Method Description:*** | DISCHARGE TO SEWER/POTW OR NPDES(WITH PRIOR STORAGE--WITH OR WITHOUT TREATMENT) |
| ***Tons:*** | 2.85 |
| ***Year:*** | 2006 |
| ***--*** | -- |
| ***Generator EPA ID:*** | CAL000304613 |
| ***Generator County Code:*** | 30 |
| ***Generator County:*** | Orange |
| ***TSD EPA ID:*** | CAT080013352 |
| ***TSD County Code:*** | 19 |
| ***TSD County:*** | Los Angeles |
| ***State Waste Code:*** | 221 |
| ***State Waste Code Desc.:*** | Waste oil and mixed oil |
| ***Method Code:*** | H135 |
| ***Method Description:*** | DISCHARGE TO SEWER/POTW OR NPDES(WITH PRIOR STORAGE--WITH OR WITHOUT TREATMENT) |
| ***Tons:*** | 1.558 |
| ***Year:*** | 2007 |
| ***--*** | -- |

| Map Key | Number of Records | Direction | Distance (mi/ft) | Elev/Diff (ft) | Site | DB |
|---|---|---|---|---|---|---|

| | |
|---|---|
| **Generator EPA ID:** | CAL000304613 |
| **Generator County Code:** | 30 |
| **Generator County:** | Orange |
| **TSD EPA ID:** | CAT080013352 |
| **TSD County Code:** | 19 |
| **TSD County:** | Los Angeles |
| **State Waste Code:** | 223 |
| **State Waste Code Desc.:** | Unspecified oil-containing waste |
| **Method Code:** | H135 |
| **Method Description:** | DISCHARGE TO SEWER/POTW OR NPDES(WITH PRIOR STORAGE--WITH OR WITHOUT TREATMENT) |
| **Tons:** | 2.8356 |
| **Year:** | 2007 |
| **--** | -- |
| **Generator EPA ID:** | CAL000304613 |
| **Generator County Code:** | 30 |
| **Generator County:** | Orange |
| **TSD EPA ID:** | CAD008252405 |
| **TSD County Code:** | 19 |
| **TSD County:** | Los Angeles |
| **State Waste Code:** | 741 |
| **State Waste Code Desc.:** | Liquids with halogenated organic compounds >= 1,000 Mg./L |
| **Method Code:** | R01 |
| **Method Description:** | Recycler |
| **Tons:** | 0.9174 |
| **Year:** | 2006 |
| **--** | -- |

| Map Key | Number of Records | Direction | Distance (mi/ft) | Elev/Diff (ft) | Site | DB |
|---|---|---|---|---|---|---|
| 4 | 7 of 14 | NE | 0.02 / 94.03 | 189.44 / 4 | QUALITY ALUMINUM FORGE DIVISION<br>430 W COLLINS AVE<br>ORANGE CA 928670000 | HAZNET |

| | | | |
|---|---|---|---|
| **SIC Code:** | | **Mailing City:** | ORANGE |
| **NAICS Code:** | 3321 | **Mailing State:** | CA |
| **EPA ID:** | CAL000066996 | **Mailing Zip:** | 928675508 |
| **Create Date:** | 1/18/1995 | **Region Code:** | 4 |
| **Fac Act Ind:** | No | **Owner Name:** | QUALITY ALUMINUM FORGE DIV |
| **Inact Date:** | 6/30/2000 | **Owner Addr 1:** | 430 W COLLINS AVE |
| **County Code:** | 30 | **Owner Addr 2:** | |
| **County Name:** | Orange | **Owner City:** | ORANGE |
| **Mail Name:** | | **Owner State:** | CA |
| **Mailing Addr 1:** | 430 W COLLINS AVE | **Owner Zip:** | 928675508 |
| **Mailing Addr 2:** | | **Owner Phone:** | 7146398191 |
| **Owner Fax:** | | | |

**Contact Information**

| | |
|---|---|
| **--** | -- |
| **Contact Name:** | PAUL BONNER |
| **Street Address 1:** | INACTIVE PER VQ00 - BMI |
| **Street Address 2:** | |
| **City:** | ORANGE |
| **State:** | CA |
| **Zip:** | 928675508 |
| **Phone:** | 7146398191 |
| **--** | -- |
| **--** | -- |

**Tanner Information**

| | |
|---|---|
| **--** | -- |
| **Generator EPA ID:** | CAL000066996 |
| **Generator County Code:** | 30 |
| **Generator County:** | Orange |
| **TSD EPA ID:** | CAT080013352 |
| **TSD County Code:** | 19 |
| **TSD County:** | Los Angeles |
| **State Waste Code:** | 222 |
| **State Waste Code Desc.:** | Oil/water separation sludge |
| **Method Code:** | R01 |
| **Method Description:** | Recycler |

| Map Key | Number of Records | Direction | Distance (mi/ft) | Elev/Diff (ft) | Site | DB |
|---|---|---|---|---|---|---|
| **Tons:** | | 3.336 | | | | |
| **Year:** | | 1993 | | | | |
| **--** | | -- | | | | |

| | | | | | | |
|---|---|---|---|---|---|---|
| 4 | 8 of 14 | NE | 0.02 / 94.03 | 189.44 / 4 | 430 W COLLINS AVE<br>ORANGE CA 928670000 | HIST MANIFEST |

**Gen EPA ID:** CAL000066996
**Create Date:** 1/18/1995 0:00:00
**Inact Date:** 6/30/2000 0:00:00
**Facility Mail Street:** 430 W COLLINS AVE
**Facility Mail City:** ORANGE
**Facility Mail State:** CA
**Facility Mail Zip:** 928675508
**Contact Phone(s):** 7146398191
**File Year(s):** 1992
**Contact Name(s):** PAUL BONNER

***Tanner Information***

**Method Description:**
**Tons:** 0
**Year:** 1992
**Generator County Code:** 0
**Generator County:**
**Method Code:**
**Tsd County Code:** 19
**Tsd County:** Los Angeles
**State Waste Code:**
**State Waste Code Desc:**
**Tsd Epa ID:** CAT080013352

***Tanner Information***

**Method Description:**
**Tons:** 13.51
**Year:** 1992
**Generator County Code:** 0
**Generator County:**
**Method Code:** 1
**Tsd County Code:** 19
**Tsd County:** Los Angeles
**State Waste Code:** 222
**State Waste Code Desc:** Oil/water separation sludge
**Tsd Epa ID:** CAT080013352

| | | | | | | |
|---|---|---|---|---|---|---|
| 4 | 9 of 14 | NE | 0.02 / 94.03 | 189.44 / 4 | DIRECT EDGE MEDIA<br>430 W COLLINS AVE<br>ORANGE CA 92867 | HAZNET |

**SIC Code:** 2752,2759,7334
**NAICS Code:** 323114
**EPA ID:** CAC002879295
**Create Date:** 9/26/2016
**Fac Act Ind:** Yes
**Inact Date:**
**County Code:** 30
**County Name:** Orange
**Mail Name:**
**Mailing Addr 1:** 430 W COLLINS AVE
**Mailing Addr 2:**
**Owner Fax:**

**Mailing City:** ORANGE
**Mailing State:** CA
**Mailing Zip:** 92867
**Region Code:** 4
**Owner Name:** DIRECT EDGE MEDIA
**Owner Addr 1:** 430 W COLLINS AVE
**Owner Addr 2:**
**Owner City:** ORANGE
**Owner State:** CA
**Owner Zip:** 92867
**Owner Phone:** 7142218686

***Contact Information***

| Map Key | Number of Records | Direction | Distance (mi/ft) | Elev/Diff (ft) | Site | DB |
|---|---|---|---|---|---|---|

| | |
|---|---|
| -- | -- |
| **Contact Name:** | JIM HUDGENS |
| **Street Address 1:** | 430 W COLLINS AVE |
| **Street Address 2:** | |
| **City:** | ORANGE |
| **State:** | CA |
| **Zip:** | 92867 |
| **Phone:** | 7142218686 |
| -- | -- |

| | | | | | | |
|---|---|---|---|---|---|---|
| 4 | 10 of 14 | NE | 0.02 / 94.03 | 189.44 / 4 | **DIRECT EDGE MEDIA**<br>**430 W COLLINS AVE**<br>**ORANGE CA 928675508** | HAZNET |

| | | | |
|---|---|---|---|
| **SIC Code:** | 2752,2759,7334 | **Mailing City:** | ORANGE |
| **NAICS Code:** | 323114 | **Mailing State:** | CA |
| **EPA ID:** | CAC002828088 | **Mailing Zip:** | 928675508 |
| **Create Date:** | 8/31/2015 | **Region Code:** | 4 |
| **Fac Act Ind:** | No | **Owner Name:** | DIRECT EDGE MEDIA |
| **Inact Date:** | 12/1/2015 | **Owner Addr 1:** | 430 W COLLINS AVE |
| **County Code:** | 30 | **Owner Addr 2:** | |
| **County Name:** | Orange | **Owner City:** | ORANGE |
| **Mail Name:** | | **Owner State:** | CA |
| **Mailing Addr 1:** | 430 W COLLINS AVE | **Owner Zip:** | 928675508 |
| **Mailing Addr 2:** | | **Owner Phone:** | 7142218686 |
| **Owner Fax:** | | | |

***Contact Information***

| | |
|---|---|
| -- | -- |
| **Contact Name:** | JIM HUDGENS |
| **Street Address 1:** | 430 W COLLINS AVE |
| **Street Address 2:** | |
| **City:** | ORANGE |
| **State:** | CA |
| **Zip:** | 928675508 |
| **Phone:** | 7142218686 |
| -- | -- |
| -- | -- |

***Tanner Information***

| | |
|---|---|
| -- | -- |
| **Generator EPA ID:** | CAC002828088 |
| **Generator County Code:** | 30 |
| **Generator County:** | Orange |
| **TSD EPA ID:** | AZR000501510 |
| **TSD County Code:** | 99 |
| **TSD County:** | Unknown |
| **State Waste Code:** | 343 |
| **State Waste Code Desc.:** | Unspecified organic liquid mixture |
| **Method Code:** | H141 |
| **Method Description:** | STORAGE, BULKING, AND/OR TRANSFER OFF SITE--NO TREATMENT/REOVERY (H010-H129) OR (H131-H135) |
| **Tons:** | 0.374 |
| **Year:** | 2015 |
| -- | -- |

| | | | | | | |
|---|---|---|---|---|---|---|
| 4 | 11 of 14 | NE | 0.02 / 94.03 | 189.44 / 4 | **Microflex Technologies LLC (Orange, CA)**<br>**430 W COLLINS AVE**<br>**ORANGE CA 92867** | CERS HAZ |

| | |
|---|---|
| **Site ID:** | 444009 |
| **Latitude:** | 33.80191 |
| **Longitude:** | -117.85697 |
| **County:** | |

***Regulated Programs***

| | | | |
|---|---|---|---|
| ***EI ID:*** | 10774051 | ***EI Description:*** | Chemical Storage Facilities |
| ***EI ID:*** | 10774051 | ***EI Description:*** | Hazardous Waste Generator |

***Evaluations***

***Eval Date:*** 02/11/2019
***Violations Found:*** No
***Eval General Type:*** Compliance Evaluation Inspection
***Eval Type:*** Routine done by local agency
***Eval Division:*** Orange City Fire Department
***Eval Program:*** HMRRP
***Eval Source:*** CERS
***Eval Notes:***

no violation noted.; Note: data in [EVAL Notes] field for some records is truncated from the source.

***Affiliations***

***Affil Type Desc:*** Parent Corporation
***Entity Name:*** MICROFLEX TECHNOLOGIES Inc
***Entity Title:***
***Address:***
***City:***
***State:***
***Country:***
***Zip Code:***
***Phone:***

***Affil Type Desc:*** Facility Mailing Address
***Entity Name:*** Mailing Address
***Entity Title:***
***Address:*** 430 West Collins Avenue
***City:*** Orange
***State:*** CA
***Country:***
***Zip Code:*** 92867
***Phone:***

***Affil Type Desc:*** Document Preparer
***Entity Name:*** Richard Sallot
***Entity Title:***
***Address:***
***City:***
***State:***
***Country:***
***Zip Code:***
***Phone:***

***Affil Type Desc:*** Operator
***Entity Name:*** Greg Doyle
***Entity Title:***
***Address:***
***City:***
***State:***
***Country:***
***Zip Code:***
***Phone:*** (714) 244-2856

***Affil Type Desc:*** Identification Signer
***Entity Name:*** Richard Sallot
***Entity Title:*** Purchasing
***Address:***
***City:***
***State:***

| Map Key | Number of Records | Direction | Distance (mi/ft) | Elev/Diff (ft) | Site | DB |
|---|---|---|---|---|---|---|

**Country:**
**Zip Code:**
**Phone:**

**Affil Type Desc:** Property Owner
**Entity Name:** Bland Huffman
**Entity Title:**
**Address:** P.O. Box 15134
**City:** Newport Beach
**State:** CA
**Country:** United States
**Zip Code:** 92659
**Phone:** (714) 403-1869

**Affil Type Desc:** Legal Owner
**Entity Name:** Greg Doyle
**Entity Title:**
**Address:** 430 West Collins Avenue
**City:** Orange
**State:** CA
**Country:** United States
**Zip Code:** 92867
**Phone:** (714) 937-1507

**Affil Type Desc:** Environmental Contact
**Entity Name:** Richard Sallot
**Entity Title:**
**Address:** 430 West Collins Avenue
**City:** Orange
**State:** CA
**Country:**
**Zip Code:** 92867
**Phone:**

**Affil Type Desc:** CUPA District
**Entity Name:** Orange County Env Health
**Entity Title:**
**Address:** 1241 East Dyer RoadSuite 120
**City:** Santa Ana
**State:** CA
**Country:**
**Zip Code:** 92705-5611
**Phone:** (714) 433-6406

***Coordinates***

**Env Int Type Code:** HMBP
**Program ID:** 10774051
**Latitude:** 33.801910
**Longitude:** -117.856970
**Coord Name:**
**Ref Point Type Desc:** Center of a facility or station.

---

| Map Key | Number of Records | Direction | Distance (mi/ft) | Elev/Diff (ft) | Site | DB |
|---|---|---|---|---|---|---|
| 4 | 12 of 14 | NE | 0.02 / 94.03 | 189.44 / 4 | MICROFLEX TECHNOLOGIES LLC<br>430 W COLLINS AVE<br>ORANGE CA 92867 | RCRA NON GEN |

**EPA Handler ID:** CAL000439411
**Gen Status Universe:** No Report
**Contact Name:** RICK SALLOT
**Contact Address:** 430 , W COLLINS AVE , , ORANGE , CA, 92867 , US
**Contact Phone No and Ext:** 714-937-1507
**Contact Email:** RSALLOT@MICROFLEXSEALS.COM
**Contact Country:** US
**County Name:** ORANGE
**EPA Region:** 09
**Land Type:**
**Receive Date:** 20190812
**Location Latitude:**
**Location Longitude:**

***Violation/Evaluation Summary***

***Note:*** NO RECORDS: As of Jan 2022, there are no Compliance Monitoring and Enforcement (violation) records associated with this facility (EPA ID).

***Handler Summary***

| | |
|---|---|
| ***Importer Activity:*** | No |
| ***Mixed Waste Generator:*** | No |
| ***Transporter Activity:*** | No |
| ***Transfer Facility:*** | No |
| ***Onsite Burner Exemption:*** | No |
| ***Furnace Exemption:*** | No |
| ***Underground Injection Activity:*** | No |
| ***Commercial TSD:*** | No |
| ***Used Oil Transporter:*** | No |
| ***Used Oil Transfer Facility:*** | No |
| ***Used Oil Processor:*** | No |
| ***Used Oil Refiner:*** | No |
| ***Used Oil Burner:*** | No |
| ***Used Oil Market Burner:*** | No |
| ***Used Oil Spec Marketer:*** | No |

***Hazardous Waste Handler Details***

| | |
|---|---|
| ***Sequence No:*** | 1 |
| ***Receive Date:*** | 20190812 |
| ***Handler Name:*** | MICROFLEX TECHNOLOGIES LLC |
| ***Source Type:*** | Deactivation |
| ***Federal Waste Generator Code:*** | N |
| ***Generator Code Description:*** | Not a Generator, Verified |

***Owner/Operator Details***

| | | | |
|---|---|---|---|
| ***Owner/Operator Ind:*** | Current Owner | ***Street No:*** | |
| ***Type:*** | Other | ***Street 1:*** | 430 W COLLINS AVE |
| ***Name:*** | GREG DOYLE | ***Street 2:*** | |
| ***Date Became Current:*** | | ***City:*** | ORANGE |
| ***Date Ended Current:*** | | ***State:*** | CA |
| ***Phone:*** | 714-937-1507 | ***Country:*** | US |
| ***Source Type:*** | Deactivation | ***Zip Code:*** | 92867 |

| | | | |
|---|---|---|---|
| ***Owner/Operator Ind:*** | Current Operator | ***Street No:*** | |
| ***Type:*** | Other | ***Street 1:*** | 430 W COLLINS AVE |
| ***Name:*** | RICK SALLOT | ***Street 2:*** | |
| ***Date Became Current:*** | | ***City:*** | ORANGE |
| ***Date Ended Current:*** | | ***State:*** | CA |
| ***Phone:*** | 714-937-1507 | ***Country:*** | US |
| ***Source Type:*** | Deactivation | ***Zip Code:*** | 92867 |

| | | | | | | |
|---|---|---|---|---|---|---|
| 4 | ***13 of 14*** | ***NE*** | ***0.02 / 94.03*** | ***189.44 / 4*** | ***MICROFLEX TECHNOLOGIES LLC<br>430 W COLLINS AVE<br>ORANGE CA 92867*** | ***FINDS/FRS*** |

| | |
|---|---|
| ***Registry ID:*** | 110070488563 |
| ***FIPS Code:*** | 06059 |
| ***HUC Code:*** | |
| ***Site Type Name:*** | STATIONARY |
| ***Location Description:*** | |
| ***Supplemental Location:*** | |
| ***Create Date:*** | 03-JAN-19 |
| ***Update Date:*** | |

| Map Key | Number of Records | Direction | Distance (mi/ft) | Elev/Diff (ft) | Site | DB |
|---|---|---|---|---|---|---|

| | |
|---|---|
| **Interest Types:** | OTHER HAZARDOUS WASTE ACTIVITIES, UNSPECIFIED UNIVERSE |
| **SIC Codes:** | |
| **SIC Code Descriptions:** | |
| **NAICS Codes:** | 332721 |
| **NAICS Code Descriptions:** | PRECISION TURNED PRODUCT MANUFACTURING. |
| **Conveyor:** | |
| **Federal Facility Code:** | |
| **Federal Agency Name:** | |
| **Tribal Land Code:** | |
| **Tribal Land Name:** | |
| **Congressional Dist No:** | |
| **Census Block Code:** | |
| **EPA Region Code:** | 09 |
| **County Name:** | ORANGE |
| **US/Mexico Border Ind:** | |
| **Latitude:** | |
| **Longitude:** | |
| **Reference Point:** | |
| **Coord Collection Method:** | |
| **Accuracy Value:** | |
| **Datum:** | NAD83 |
| **Source:** | |
| **Facility Detail Rprt URL:** | https://ofmpub.epa.gov/frs_public2/fii_query_detail.disp_program_facility?p_registry_id=110070488563 |
| **Program Acronyms:** | |

RCRAINFO:CAL000439411, RCRAINFO:CAL000444544

---

| | | | | | | |
|---|---|---|---|---|---|---|
| 4 | 14 of 14 | NE | 0.02 / 94.03 | 189.44 / 4 | MICROFLEX TECHNOLOGIES INC<br>430 W COLLINS AVE<br>ORANGE CA 92867 | RCRA<br>NON GEN |

| | |
|---|---|
| **EPA Handler ID:** | CAL000444544 |
| **Gen Status Universe:** | No Report |
| **Contact Name:** | RICK SALLOT |
| **Contact Address:** | 430 W COLLINS AVE , , ORANGE , CA, 92867 , |
| **Contact Phone No and Ext:** | 714-937-1507 |
| **Contact Email:** | RSALLOT@MICROFLEXSEALS.COM |
| **Contact Country:** | |
| **County Name:** | ORANGE |
| **EPA Region:** | 09 |
| **Land Type:** | |
| **Receive Date:** | 20190320 |
| **Location Latitude:** | 33.80184 |
| **Location Longitude:** | -117.856976 |

***Violation/Evaluation Summary***

| | |
|---|---|
| **Note:** | NO RECORDS: As of Jan 2022, there are no Compliance Monitoring and Enforcement (violation) records associated with this facility (EPA ID). |

***Handler Summary***

| | |
|---|---|
| **Importer Activity:** | No |
| **Mixed Waste Generator:** | No |
| **Transporter Activity:** | No |
| **Transfer Facility:** | No |
| **Onsite Burner Exemption:** | No |
| **Furnace Exemption:** | No |
| **Underground Injection Activity:** | No |
| **Commercial TSD:** | No |
| **Used Oil Transporter:** | No |
| **Used Oil Transfer Facility:** | No |
| **Used Oil Processor:** | No |
| **Used Oil Refiner:** | No |

***Used Oil Burner:*** No
***Used Oil Market Burner:*** No
***Used Oil Spec Marketer:*** No

***Hazardous Waste Handler Details***

***Sequence No:*** 1
***Receive Date:*** 20190320
***Handler Name:*** MICROFLEX TECHNOLOGIES INC
***Source Type:*** Implementer
***Federal Waste Generator Code:*** N
***Generator Code Description:*** Not a Generator, Verified

***Owner/Operator Details***

***Owner/Operator Ind:*** Current Owner
***Type:*** Other
***Name:*** MICROFLEX TECHNOLOGIES INC
***Date Became Current:***
***Date Ended Current:***
***Phone:*** 714-937-1507
***Source Type:*** Implementer
***Street No:***
***Street 1:*** 430 W COLLINS AVE
***Street 2:***
***City:*** ORANGE
***State:*** CA
***Country:***
***Zip Code:*** 92867

***Owner/Operator Ind:*** Current Operator
***Type:*** Other
***Name:*** RICK SALLOT
***Date Became Current:***
***Date Ended Current:***
***Phone:*** 714-937-1507
***Source Type:*** Implementer
***Street No:***
***Street 1:*** 430 W COLLINS AVE
***Street 2:***
***City:*** ORANGE
***State:*** CA
***Country:***
***Zip Code:*** 92867

---

| | | | | | | |
|---|---|---|---|---|---|---|
| 5 | 1 of 6 | SE | 0.02 / 95.86 | 186.31 / 1 | DANLY ENGINEERING CO<br>794 N CYPRESS ST<br>ORANGE CA 92666 | EMISSIONS |

***1993 Criteria Data***

***Facility ID:*** 23662
***Facility SIC Code:*** 1791
***CO:*** 30
***Air Basin:*** SC
***District:*** SC
***COID:*** ORA
***DISN:*** SOUTH COAST AQMD
***CHAPIS:***
***CERR Code:***
***TOGT:*** 1.9
***ROGT:*** 1.79436
***COT:***
***NOXT:***
***SOXT:***
***PMT:***
***PM10T:***

***1993 Toxic Data***

***Facility ID:*** 23662
***Facility SIC Code:*** 1791
***CO:*** 30
***Air Basin:*** SC
***District:*** SC
***TS:***
***Health Risk Asmt:***
***Non-Cancer Chronic Haz Ind:***
***Non-Cancer Acute Haz Ind:***
***COID:*** ORA
***DISN:*** SOUTH COAST AQMD
***CHAPIS:***
***CERR Code:***

***1995 Criteria Data***

***Facility ID:*** 23662
***CERR Code:***

| Map Key | Number of Records | Direction | Distance (mi/ft) | Elev/Diff (ft) | Site | DB |
|---|---|---|---|---|---|---|

| | | | |
|---|---|---|---|
| **Facility SIC Code:** | 1791 | **TOGT:** | 1.9 |
| **CO:** | 30 | **ROGT:** | 1.79436 |
| **Air Basin:** | SC | **COT:** | |
| **District:** | SC | **NOXT:** | |
| **COID:** | ORA | **SOXT:** | |
| **DISN:** | SOUTH COAST AQMD | **PMT:** | |
| **CHAPIS:** | | **PM10T:** | |

***1995 Toxic Data***

| | | | |
|---|---|---|---|
| **Facility ID:** | 23662 | **COID:** | ORA |
| **Facility SIC Code:** | 1791 | **DISN:** | SOUTH COAST AQMD |
| **CO:** | 30 | **CHAPIS:** | |
| **Air Basin:** | SC | **CERR Code:** | |
| **District:** | SC | | |
| **TS:** | | | |
| **Health Risk Asmt:** | | | |
| **Non-Cancer Chronic Haz Ind:** | | | |
| **Non-Cancer Acute Haz Ind:** | | | |

---

| Map Key | Number of Records | Direction | Distance (mi/ft) | Elev/Diff (ft) | Site | DB |
|---|---|---|---|---|---|---|
| 5 | 2 of 6 | SE | 0.02 / 95.86 | 186.31 / 1 | DANLY ENGINEERING CO<br>794 N. CYPRESS ST.<br>ORANGE CA 92666 | EMISSIONS |

***1987 Criteria Data***

| | | | |
|---|---|---|---|
| **Facility ID:** | 23662 | **CERR Code:** | |
| **Facility SIC Code:** | 3441 | **TOGT:** | 4.1 |
| **CO:** | 30 | **ROGT:** | 3.70804 |
| **Air Basin:** | SC | **COT:** | |
| **District:** | SC | **NOXT:** | |
| **COID:** | ORA | **SOXT:** | |
| **DISN:** | SOUTH COAST AQMD | **PMT:** | .3 |
| **CHAPIS:** | | **PM10T:** | .288 |

***1987 Toxic Data***

| | | | |
|---|---|---|---|
| **Facility ID:** | 23662 | **COID:** | ORA |
| **Facility SIC Code:** | 3441 | **DISN:** | SOUTH COAST AQMD |
| **CO:** | 30 | **CHAPIS:** | |
| **Air Basin:** | SC | **CERR Code:** | |
| **District:** | SC | | |
| **TS:** | | | |
| **Health Risk Asmt:** | | | |
| **Non-Cancer Chronic Haz Ind:** | | | |
| **Non-Cancer Acute Haz Ind:** | | | |

***1990 Criteria Data***

| | | | |
|---|---|---|---|
| **Facility ID:** | 23662 | **CERR Code:** | |
| **Facility SIC Code:** | 1791 | **TOGT:** | 3.3 |
| **CO:** | 30 | **ROGT:** | 1.98968 |
| **Air Basin:** | SC | **COT:** | |
| **District:** | SC | **NOXT:** | |
| **COID:** | ORA | **SOXT:** | |
| **DISN:** | SOUTH COAST AQMD | **PMT:** | 0 |
| **CHAPIS:** | | **PM10T:** | 0 |

***1990 Toxic Data***

| | | | |
|---|---|---|---|
| **Facility ID:** | 23662 | **COID:** | ORA |

| Map Key | Number of Records | Direction | Distance (mi/ft) | Elev/Diff (ft) | Site | DB |
|---|---|---|---|---|---|---|

| | | | |
|---|---|---|---|
| **Facility SIC Code:** | 1791 | **DISN:** | SOUTH COAST AQMD |
| **CO:** | 30 | **CHAPIS:** | |
| **Air Basin:** | SC | **CERR Code:** | |
| **District:** | SC | | |
| **TS:** | | | |
| **Health Risk Asmt:** | | | |
| **Non-Cancer Chronic Haz Ind:** | | | |
| **Non-Cancer Acute Haz Ind:** | | | |

| | | | | | | |
|---|---|---|---|---|---|---|
| 5 | 3 of 6 | SE | 0.02 / 95.86 | 186.31 / 1 | QUALITY ALUMINUM FORGE LLC<br>794 N CYPRESS ST<br>ORANGE CA 92867 | RCRA NON GEN |

| | |
|---|---|
| **EPA Handler ID:** | CAL000423801 |
| **Gen Status Universe:** | No Report |
| **Contact Name:** | SANDY WILLIAMS |
| **Contact Address:** | 820 N. CYPRESS ST. , , ORANGE , CA, 92867 , |
| **Contact Phone No and Ext:** | 714-639-8191 |
| **Contact Email:** | SANDY.WILLIAMS@QAFINC.COM |
| **Contact Country:** | |
| **County Name:** | ORANGE |
| **EPA Region:** | 09 |
| **Land Type:** | |
| **Receive Date:** | 20170103 |
| **Location Latitude:** | 33.800256 |
| **Location Longitude:** | -117.85639 |

***Violation/Evaluation Summary***

**Note:** NO RECORDS: As of Jan 2022, there are no Compliance Monitoring and Enforcement (violation) records associated with this facility (EPA ID).

***Handler Summary***

| | |
|---|---|
| **Importer Activity:** | No |
| **Mixed Waste Generator:** | No |
| **Transporter Activity:** | No |
| **Transfer Facility:** | No |
| **Onsite Burner Exemption:** | No |
| **Furnace Exemption:** | No |
| **Underground Injection Activity:** | No |
| **Commercial TSD:** | No |
| **Used Oil Transporter:** | No |
| **Used Oil Transfer Facility:** | No |
| **Used Oil Processor:** | No |
| **Used Oil Refiner:** | No |
| **Used Oil Burner:** | No |
| **Used Oil Market Burner:** | No |
| **Used Oil Spec Marketer:** | No |

***Hazardous Waste Handler Details***

| | |
|---|---|
| **Sequence No:** | 1 |
| **Receive Date:** | 20170103 |
| **Handler Name:** | QUALITY ALUMINUM FORGE LLC |
| **Source Type:** | Implementer |
| **Federal Waste Generator Code:** | N |
| **Generator Code Description:** | Not a Generator, Verified |

***Owner/Operator Details***

| | | | |
|---|---|---|---|
| **Owner/Operator Ind:** | Current Owner | **Street No:** | |
| **Type:** | Other | **Street 1:** | 820 N CYPRESS ST |

| Map Key | Number of Records | Direction | Distance (mi/ft) | Elev/Diff (ft) | Site | DB |
|---|---|---|---|---|---|---|

| | | | |
|---|---|---|---|
| **Name:** | QUALITY ALUMINUM FORGE LLC | **Street 2:** | |
| **Date Became Current:** | | **City:** | ORANGE |
| **Date Ended Current:** | | **State:** | CA |
| **Phone:** | 714-639-8191 | **Country:** | |
| **Source Type:** | Implementer | **Zip Code:** | 92867-0000 |
| | | | |
| **Owner/Operator Ind:** | Current Operator | **Street No:** | |
| **Type:** | Other | **Street 1:** | 820 N. CYPRESS ST. |
| **Name:** | SANDY WILLIAMS | **Street 2:** | |
| **Date Became Current:** | | **City:** | ORANGE |
| **Date Ended Current:** | | **State:** | CA |
| **Phone:** | 714-639-8191 | **Country:** | |
| **Source Type:** | Implementer | **Zip Code:** | 92867 |

---

| Map Key | Number of Records | Direction | Distance (mi/ft) | Elev/Diff (ft) | Site | DB |
|---|---|---|---|---|---|---|
| 5 | 4 of 6 | SE | 0.02 / 95.86 | 186.31 / 1 | QUALITY ALUMINUM FORGE LLC<br>794 N CYPRESS ST<br>ORANGE CA 92867 | FINDS/FRS |

| | |
|---|---|
| **Registry ID:** | 110070425212 |
| **FIPS Code:** | 06059 |
| **HUC Code:** | |
| **Site Type Name:** | STATIONARY |
| **Location Description:** | |
| **Supplemental Location:** | |
| **Create Date:** | 31-DEC-18 |
| **Update Date:** | |
| **Interest Types:** | OTHER HAZARDOUS WASTE ACTIVITIES |
| **SIC Codes:** | |
| **SIC Code Descriptions:** | |
| **NAICS Codes:** | 332112 |
| **NAICS Code Descriptions:** | NONFERROUS FORGING. |
| **Conveyor:** | |
| **Federal Facility Code:** | |
| **Federal Agency Name:** | |
| **Tribal Land Code:** | |
| **Tribal Land Name:** | |
| **Congressional Dist No:** | |
| **Census Block Code:** | |
| **EPA Region Code:** | 09 |
| **County Name:** | ORANGE |
| **US/Mexico Border Ind:** | |
| **Latitude:** | |
| **Longitude:** | |
| **Reference Point:** | |
| **Coord Collection Method:** | |
| **Accuracy Value:** | |
| **Datum:** | NAD83 |
| **Source:** | |
| **Facility Detail Rprt URL:** | https://ofmpub.epa.gov/frs_public2/fii_query_detail.disp_program_facility?p_registry_id=110070425212 |
| **Program Acronyms:** | |

RCRAINFO:CAL000423801

---

| Map Key | Number of Records | Direction | Distance (mi/ft) | Elev/Diff (ft) | Site | DB |
|---|---|---|---|---|---|---|
| 5 | 5 of 6 | SE | 0.02 / 95.86 | 186.31 / 1 | Quality Aluminum Forge<br>794 N CYPRESS ST<br>ORANGE CA 92867 | DELISTED CTNK |

| | | | |
|---|---|---|---|
| **Site ID:** | 420335 | **Latitude:** | 33.800370 |
| **County:** | | **Longitude:** | -117.856820 |
| **Tank Type:** | | | |
| **Original Source:** | CTNK | | |
| **Record Date:** | 29-APR-2021 | | |

---

| Map Key | Number of Records | Direction | Distance (mi/ft) | Elev/Diff (ft) | Site | DB |
|---|---|---|---|---|---|---|
| 5 | 6 of 6 | SE | 0.02 / 95.86 | 186.31 / 1 | Quality Aluminum Forge<br>794 N CYPRESS ST<br>ORANGE CA 92867 | CERS HAZ |

**Site ID:** 420335
**Latitude:** 33.80037
**Longitude:** -117.85682
**County:**

***Regulated Programs***

**EI ID:** 10544941 **EI Description:** Hazardous Waste Onsite Treatment

**EI ID:** 10544941 **EI Description:** Chemical Storage Facilities

***Violations***

**Violation Date:** 10/16/2017 **Violation Source:** CERS
**Violation Program:** PBR **Violation Division:** Orange County Environmental Health
**Citation:** 22 CCR 45 67450.3(c)(9)(F) - California Code of Regulations, Title 22, Chapter 45, Section(s) 67450.3(c)(9)(F)
**Violation Notes:**

Returned to compliance on 08/07/2018. The Hydrostatic test results were not included in the assessment. In order to abate this violation, please send me these results immediately.

**Violation Description:**

Failure to include all required information in the tank system assessment.

***Violations***

**Violation Date:** 01/23/2020 **Violation Source:** CERS
**Violation Program:** HMRRP **Violation Division:** Orange City Fire Department
**Citation:** HSC 6.95 25508(a)(1) - California Health and Safety Code, Chapter 6.95, Section(s) 25508(a)(1)
**Violation Notes:**

Returned to compliance on 05/26/2020.

**Violation Description:**

Failure to complete and electronically submit hazardous material inventory information for all reportable hazardous materials on site at or above reportable quantities.

***Violations***

**Violation Date:** 08/07/2018 **Violation Source:** CERS
**Violation Program:** PBR **Violation Division:** Orange County Environmental Health
**Citation:** 22 CCR 45 67450.3(c)(8) - California Code of Regulations, Title 22, Chapter 45, Section(s) 67450.3(c)(8)
**Violation Notes:**

OBSERVATION: The following documents were not available for review at the time of inspection: 1) Waste analysis plan and initial lab analysis 2) Closure Plan 3) Sanitation Permit and Discharge Records 4) Contingency Plan 5) Training Records CORRECTIVE ACTION: Locate and provide copies of these records to this agency within 30 days.

**Violation Description:**

Failure to maintain the required documents, including waste analysis plan, contingency plan, training documents, Phase I Environmental Assessment, written inspections schedules, etc. at the facility where the FTU is operating and upon request make these documents available to the authorized agency, DTSC, the CUPA, or EPA, or local government agency.

***Violations***

***Violation Date:*** 03/26/2018 ***Violation Source:*** CERS
***Violation Program:*** HMRRP ***Violation Division:*** Orange City Fire Department
***Citation:*** HSC 6.95 25508(a)(1) - California Health and Safety Code, Chapter 6.95, Section(s) 25508(a)(1)
***Violation Notes:***

Returned to compliance on 10/25/2018.

***Violation Description:***

Failure to annually review and electronically certify that the business plan is complete and accurate on or before the annual due date.

***Violations***

***Violation Date:*** 08/07/2018 ***Violation Source:*** CERS
***Violation Program:*** PBR ***Violation Division:*** Orange County Environmental Health
***Citation:*** 22 CCR 45 67450.3(c)(9)(F) - California Code of Regulations, Title 22, Chapter 45, Section(s) 67450.3(c)(9)(F)
***Violation Notes:***

OBSERVATION: Violation was cited on 10/16/17 and remains outstanding. Locate and provide a copy of the PE assessment for your treatment tanks and secondary containment.

***Violation Description:***

Failure to include all required information in the tank system assessment.

***Evaluations***

***Eval Date:*** 09/26/2017
***Violations Found:*** No
***Eval General Type:*** Other/Unknown
***Eval Type:*** Other, not routine, done by local agency
***Eval Division:*** Orange County Environmental Health
***Eval Program:*** HW
***Eval Source:*** CERS
***Eval Notes:***

Adding hazwaste facility; Note: data in [EVAL Notes] field for some records is truncated from the source.

***Eval Date:*** 01/23/2020
***Violations Found:*** Yes
***Eval General Type:*** Compliance Evaluation Inspection
***Eval Type:*** Routine done by local agency
***Eval Division:*** Orange City Fire Department
***Eval Program:*** HMRRP
***Eval Source:*** CERS
***Eval Notes:***

field verification.; Note: data in [EVAL Notes] field for some records is truncated from the source.

***Eval Date:*** 10/16/2017
***Violations Found:*** Yes
***Eval General Type:*** Other/Unknown
***Eval Type:*** Other, not routine, done by local agency
***Eval Division:*** Orange County Environmental Health
***Eval Program:*** PBR
***Eval Source:*** CERS
***Eval Notes:***

On this date, reviewed the Tank assessment for 794 N. Cypress St. Tank assessment is incomplete and needs to be resubmitted. The following element needs to be submitted immediately: - Hydrostatic Test Results. Results can be sent to mescobedo@ochca.com; Note: data in [EVAL Notes] field for some records is truncated from the source.

***Eval Date:*** 03/26/2018

***Violations Found:*** Yes
***Eval General Type:*** Other/Unknown
***Eval Type:*** Other, not routine, done by local agency
***Eval Division:*** Orange City Fire Department
***Eval Program:*** HMRRP
***Eval Source:*** CERS
***Eval Notes:***

NOV letter mailed; Note: data in [EVAL Notes] field for some records is truncated from the source.

***Eval Date:*** 08/23/2017
***Violations Found:*** No
***Eval General Type:*** Compliance Evaluation Inspection
***Eval Type:*** Routine done by local agency
***Eval Division:*** Orange City Fire Department
***Eval Program:*** HMRRP
***Eval Source:*** CERS
***Eval Notes:***

Field Chemical inventory verification, new business.; Note: data in [EVAL Notes] field for some records is truncated from the source.

***Eval Date:*** 09/26/2017
***Violations Found:*** No
***Eval General Type:*** Other/Unknown
***Eval Type:*** Other, not routine, done by local agency
***Eval Division:*** Orange County Environmental Health
***Eval Program:*** PBR
***Eval Source:*** CERS
***Eval Notes:***

NEW FACILITY. WORKING ON DETAILS. Multiple addresses. trying to fix records in EC; Note: data in [EVAL Notes] field for some records is truncated from the source.

***Eval Date:*** 08/07/2018
***Violations Found:*** Yes
***Eval General Type:*** Compliance Evaluation Inspection
***Eval Type:*** Routine done by local agency
***Eval Division:*** Orange County Environmental Health
***Eval Program:*** PBR
***Eval Source:*** CERS
***Eval Notes:***

820 N Cypress is a contiguous property with 794 N Cypress. These two properties will be consolidated under one PBR program with 820 N Cypress as the main address. For future reference, PBR#1 is located at 820 N Cypress and PBR#2 is located at 794 N Cypress. A copy of this report will be sent to sam.hathaway@qafinc.com ; Note: data in [EVAL Notes] field for some records is truncated from the source.

***Affiliations***

***Affil Type Desc:*** Operator
***Entity Name:*** Quality Aluminum Forge, LLC
***Entity Title:***
***Address:***
***City:***
***State:***
***Country:***
***Zip Code:***
***Phone:*** (714) 639-8191

***Affil Type Desc:*** Legal Owner
***Entity Name:*** Quality Aluminum Forge, LLC
***Entity Title:***
***Address:*** 794 North Cypress Street
***City:*** Orange
***State:*** CA
***Country:*** United States

***Zip Code:*** 92867
***Phone:*** (714) 639-8191

***Affil Type Desc:*** Document Preparer
***Entity Name:*** JE Compliance Services
***Entity Title:***
***Address:***
***City:***
***State:***
***Country:***
***Zip Code:***
***Phone:***

***Affil Type Desc:*** Facility Mailing Address
***Entity Name:*** Mailing Address
***Entity Title:***
***Address:*** 794 North Cypress Street
***City:*** Orange
***State:*** CA
***Country:***
***Zip Code:*** 92867
***Phone:***

***Affil Type Desc:*** Parent Corporation
***Entity Name:*** QUALITY ALUMINUM FORGE
***Entity Title:***
***Address:***
***City:***
***State:***
***Country:***
***Zip Code:***
***Phone:***

***Affil Type Desc:*** Onsite Treatment Unit Owner Operator
***Entity Name:*** Greg Genco
***Entity Title:*** Director of Supply Chain Managment
***Address:***
***City:***
***State:***
***Country:***
***Zip Code:***
***Phone:***

***Affil Type Desc:*** Identification Signer
***Entity Name:*** Mike Lasky
***Entity Title:*** Plant Engineer
***Address:***
***City:***
***State:***
***Country:***
***Zip Code:***
***Phone:***

***Affil Type Desc:*** CUPA District
***Entity Name:*** Orange County Env Health
***Entity Title:***
***Address:*** 1241 East Dyer RoadSuite 120
***City:*** Santa Ana
***State:*** CA
***Country:***
***Zip Code:*** 92705-5611
***Phone:*** (714) 433-6406

***Affil Type Desc:*** Environmental Contact
***Entity Name:*** Mike Lasky
***Entity Title:***
***Address:*** 793 North Cypress Street
***City:*** Orange
***State:*** CA

| Map Key | Number of Records | Direction | Distance (mi/ft) | Elev/Diff (ft) | Site | DB |
|---|---|---|---|---|---|---|

**Country:**
**Zip Code:** 92867
**Phone:**

***Coordinates***

**Env Int Type Code:** HMBP
**Program ID:** 10544941
**Latitude:** 33.800340
**Longitude:** -117.856820
**Coord Name:**
**Ref Point Type Desc:** Center of a facility or station.

---

**6** | **1 of 2** | **ESE** | **0.02 / 96.39** | **187.00 / 2** | **MAMCO/QAF MANUFACTURING INC**
**814 N CYPRESS ST**
**ORANGE CA 92667** | **ICP ORANGE**

**Record ID:** RO0000513
**Case ID:** 95IC033
**Released Substance(s):** WASTE (OR SLOP) OIL
**Type of Closure:** Closure certification issued
**Status Description:** CLOSED
**Case Closed Date:** 11/24/1997

---

**6** | **2 of 2** | **ESE** | **0.02 / 96.39** | **187.00 / 2** | **MAMCO/QAF MANUFACTURING INC**
**814 N CYPRESS ST**
**ORANGE CA 92667** | **CLEANUP SITES**

**Global ID:** T10000018279
**Status:** COMPLETED - CASE CLOSED
**Status Date:** 11/24/1997
**Site Facility Type:** CLEANUP PROGRAM SITE
**Data Source:** Cleanup Program Sites from GeoTracker Search; Cleanup Sites from GeoTracker Cleanup Sites Data Download
**Latitude:** 33.800793
**Longitude:** -117.856818
**County:** ORANGE

***Cleanup Sites from GeoTracker Cleanup Sites Data Download - Facilities Detail***

**RB Case No:**
**Local Case No:** 95IC033
**Begin Date:** 11/24/1997
**Lead Agency:** ORANGE COUNTY LOP
**Local Agency:** ORANGE COUNTY
**CUF Case:** NO
**CalEnvScreen Score:**
**EPA Region:** 9
**Qty Rlsd Gallons:**
**Potential Media of Concern:**
**How Discovered Description:**
**Calwater Watershed Name:**
**DWR GW Subbasin Name:**
**Disadvantaged Community:**
**Coordinate Source:**
**Discharge Cause:**
**Discharge Source:**
**File Location:** All Files are on GeoTracker or in the Local Agency Warehouse
**Site History:**
**Potential COC:**
**How Discovered:**
**Stop Method:**
**Stop Description:**
**Case Worker:**
**Military DoD Site:** No
**Leak Reported Dt:**
**No Further Action Dt:** 1997-11-24 00:00:00

Please refer to recent Site Documents or Monitoring Reports for site history. Orange County is not responsible for the accuracy of any professional interpretations provided in reports submitted by consultants for the responsible party.

***Cleanup Sites from GeoTracker Cleanup Sites Data Download - Status History***

**Status:** Completed - Case Closed
**Status Date:** 1997-11-24 00:00:00

**Status:** Open - Case Begin Date

| Map Key | Number of Records | Direction | Distance (mi/ft) | Elev/Diff (ft) | Site | DB |
|---|---|---|---|---|---|---|

**Status Date:** 1997-11-24 00:00:00

***Cleanup Sites from GeoTracker Cleanup Sites Data Download - Regulatory Contacts***

**Contact Type:** Local Agency Caseworker
**Contact Name:** IC SUPERVISOR
**Phone No:**
**Organization Name:** ORANGE COUNTY
**Email:** ghiggins@ochca.com
**Address:** 1241 E. DYER RD., SUITE 120
**City:** SANTA ANA

---

**7** | **1 of 26** | **SE** | **0.02 / 96.89** | **186.33 / 1** | **QUALITY ALUMINUM FORGE LLC**
**820 N CYPRESS ST**
**ORANGE CA 92867** | **FINDS/FRS**

**Registry ID:** 110000480202
**FIPS Code:** 06059
**HUC Code:** 18070203
**Site Type Name:** STATIONARY
**Location Description:**
**Supplemental Location:**
**Create Date:** 01-MAR-00
**Update Date:** 16-JUL-20
**Interest Types:** AIR EMISSIONS CLASSIFICATION UNKNOWN, AIR MINOR, ICIS-NPDES NON-MAJOR, ICIS-NPDES UNPERMITTED, OTHER HAZARDOUS WASTE ACTIVITIES, STATE MASTER, STORM WATER INDUSTRIAL, TRI REPORTER, UNSPECIFIED UNIVERSE
**SIC Codes:** 3463, 3542
**SIC Code Descriptions:** MACHINE TOOLS, METAL FORMING TYPES, NONFERROUS FORGINGS
**NAICS Codes:** 332112, 333513
**NAICS Code Descriptions:** MACHINE TOOL (METAL FORMING TYPES) MANUFACTURING., NONFERROUS FORGING.
**Conveyor:** EIS
**Federal Facility Code:**
**Federal Agency Name:**
**Tribal Land Code:**
**Tribal Land Name:**
**Congressional Dist No:** 40
**Census Block Code:** 060590762054008
**EPA Region Code:** 09
**County Name:** ORANGE COUNTY
**US/Mexico Border Ind:**
**Latitude:** 33.79991
**Longitude:** -117.85097
**Reference Point:** POINT WHERE SUBSTANCE IS RELEASED
**Coord Collection Method:** UNKNOWN
**Accuracy Value:** 100
**Datum:** NAD83
**Source:**
**Facility Detail Rprt URL:** https://ofmpub.epa.gov/frs_public2/fii_query_detail.disp_program_facility?p_registry_id=110000480202
**Program Acronyms:**

AIR:CASCA00006059CB167, AIRS/AFS:06059CB167, CA-ENVIROVIEW:198258, EIS:1644811, NPDES:CAU000274, NPDES:CAZ424203, RCRAINFO:CAD981389505, RCRAINFO:CAL000370850, TRIS:92667QLTYL820NC

---

**7** | **2 of 26** | **SE** | **0.02 / 96.89** | **186.33 / 1** | **QUALITY ALUMINUM FORGE LLC**
**820 N CYPRESS ST**
**ORANGE CA 92867** | **AST ORANGE**

**Facility ID:** FA0059197

---

**7** | **3 of 26** | **SE** | **0.02 / 96.89** | **186.33 / 1** | **QUALITY ALUMINUM FORGE, INC.**
**820 N CYPRESS ST**
**ORANGE CA 92667** | **LUST**

**Global ID:** T0605900249
**County:** ORANGE

| | | | |
|---|---|---|---|
| **Status:** | COMPLETED - CASE CLOSED | **Latitude:** | 33.800901 |
| **Status Date:** | 1988-04-07 00:00:00 | **Longitude:** | -117.8563549 |
| **Case Type:** | LUST CLEANUP SITE | | |
| **Date Source:** | LUST Cleanup Sites & Military UST Site from GeoTracker Project Search Results Export; LUST Cleanup Sites & Military UST Site from GeoTracker Cleanup Sites Data Download | | |

***LUST Cleanup Sites from GeoTracker Cleanup Sites Data Download - Facilities Detail***

| | | | |
|---|---|---|---|
| **RB Case No:** | 083000315T | **Potential COC:** | Gasoline |
| **Local Case No:** | | **How Discovered:** | Tank Closure |
| **Begin Date:** | 1/7/1987 | **Stop Method:** | |
| **Lead Agency:** | ORANGE, CITY OF | **Stop Description:** | |
| **Local Agency:** | ORANGE, CITY OF | **Case Worker:** | UNK |
| **CUF Case:** | NO | **Military DoD Site:** | No |
| **CalEnvScreen Score:** | 86-90% | **Leak Reported Dt:** | 1987-02-02 00:00:00 |
| **EPA Region:** | 9 | **No Further Action Dt:** | 1988-04-07 00:00:00 |
| **Qty Rlsd Gallons:** | | | |
| **Potential Media of Concern:** | Soil | | |
| **How Discovered Description:** | | | |
| **Calwater Watershed Name:** | Santa Ana River - Lower Santa Ana River - East Coastal Plain (801.11) | | |
| **DWR GW Subbasin Name:** | Coastal Plain Of Orange County (8-001) | | |
| **Disadvantaged Community:** | | | |
| **Coordinate Source:** | Google Geocode | | |
| **Discharge Cause:** | Unknown | | |
| **Discharge Source:** | Tank | | |
| **File Location:** | | | |
| **Site History:** | | | |

***LUST Cleanup Sites from GeoTracker Cleanup Sites Data Download - Regulatory Activity***

| | |
|---|---|
| **Action Type:** | ENFORCEMENT |
| **Date :** | 4/7/1988 |
| **Action:** | Closure/No Further Action Letter |
| **Action Type:** | Other |
| **Date :** | 2/2/1987 |
| **Action:** | Leak Reported |
| **Action Type:** | Other |
| **Date :** | 1/7/1987 |
| **Action:** | Leak Stopped |
| **Action Type:** | Other |
| **Date :** | 1/7/1987 |
| **Action:** | Leak Discovery |

***LUST Cleanup Sites from GeoTracker Cleanup Sites Data Download - Regulatory Contacts***

| | | | |
|---|---|---|---|
| **Contact Type:** | Local Agency Caseworker | **Address:** | |
| **Contact Name:** | UNK | **Email:** | |
| **City:** | r8 UNKNOWN | **Phone No:** | |
| **Organization Name:** | ORANGE, CITY OF | | |
| **Contact Type:** | Regional Board Caseworker | **Address:** | 3737 MAIN STREET, SUITE 500 |
| **Contact Name:** | PATRICIA HANNON | **Email:** | patricia.hannon@waterboards.ca.gov |
| **City:** | RIVERSIDE | **Phone No:** | |
| **Organization Name:** | SANTA ANA RWQCB (REGION 8) | | |

***LUST Cleanup Sites from GeoTracker Cleanup Sites Data Download - Status History***

| | |
|---|---|
| **Status:** | Completed - Case Closed |
| **Status Date:** | 4/7/1988 |

***Status:*** Open - Site Assessment
***Status Date:*** 3/1/1987

***Status:*** Open - Case Begin Date
***Status Date:*** 1/7/1987

***LUST Sites from GeoTracker Search - Regulatory Profile***

***Site Facility Name:*** QUALITY ALUMINUM FORGE, INC.
***Site Facility Type:*** LUST CLEANUP SITE
***Cleanup Status:*** COMPLETED - CASE CLOSED
***Project Status:***
***WDR Place Type:***
***WDR File:***
***WDR Order:***
***CUF Priority Assig:***
***CUF Amount Paid:***
***File Location:***
***Potential COC:*** GASOLINE
***Facility Type:***
***Composting Method:***
***Address:*** 820 N CYPRESS ST
***City:*** ORANGE
***Zip:*** 92667
***County:*** ORANGE
***CUF Claim:***

***Designated Beneficial Use:*** MUN, AGR, IND, PROC, 8 - Note: Also incl parts of 801.13, 801.14, 845.61 - Note: Also incl parts of 801.13, 801.14, 845.61, 845.63.
***Project Oversight Agencies:***
***Report Link:*** https://geotracker.waterboards.ca.gov/profile_report?global_id=T0605900249
***Cleanup Status Detail:*** COMPLETED - CASE CLOSED AS OF 4/7/1988
***Cleanup History Link:*** https://geotracker.waterboards.ca.gov/profile_report_include?global_id=T0605900249&tabname=regulatoryhistory
***Potential Media of Concern:*** SOIL
***User Defined Beneficial Use:***
***DWR GW Sub Basin:*** Coastal Plain Of Orange County (8-001)
***Calwater Watershed Name:*** Santa Ana River - Lower Santa Ana River - East Coastal Plain (801.11)
***Post Closure Site Management:***
***Future Land Use:***
***Cleanup Oversight Agencies:*** ORANGE, CITY OF (LEAD)
CASEWORKER: UNK
SANTA ANA RWQCB (REGION 8) - CASE #: 083000315T
CASEWORKER: PATRICIA HANNON
***Gndwater Monitoring Freque:***
***Designated Beneficial Use Desc:*** Municipal and Domestic Supply, Agricultural Supply, Industrial Service Supply, Industrial Process Supply, 8 - Note: Also incl parts of 801.13, 801.14, 845.61 - Note: Also incl parts of 801.13, 801.14, 845.61, 845.63.
***Site History:***

No site history available

***LUST Sites from GeoTracker Search - Cleanup Status History***

***Status:*** Completed - Case Closed
***Date :*** 4/7/1988

***Status:*** Open - Site Assessment
***Date :*** 3/1/1987

***Status:*** Open - Case Begin Date
***Date :*** 1/7/1987

***Sites from GeoTracker Search - Regulatory Activities***

***Action Type:*** Other Regulatory Actions
***Action Date:*** 4/7/1988
***Received Issue Date:*** 4/7/1988
***Action:*** Closure/No Further Action Letter
***Doc Link:*** https://geotracker.waterboards.ca.gov/view_documents?global_id=T0605900249&enforcement_id=5900872&temptable=ENFORCEMENT
***Title Description Comments:***

URR WAS DATED 2/2/87.

**Action Type:** Leak Action
**Action Date:** 1/7/1987
**Received Issue Date:**
**Action:** Leak Discovery
**Doc Link:**
**Title Description Comments:**

**Action Type:** Leak Action
**Action Date:** 2/2/1987
**Received Issue Date:**
**Action:** Leak Reported
**Doc Link:**
**Title Description Comments:**

**Action Type:** Leak Action
**Action Date:** 1/7/1987
**Received Issue Date:**
**Action:** Leak Stopped
**Doc Link:**
**Title Description Comments:**

***Sites from GeoTracker Search - Documents***

**Document Type:** Site Documents
**Document Date:** 4/7/1988
**Size :**
**Submitted By:** (REGULATOR), SANGAVI PARI (REGULATOR)
**Type:** CLOSURE/NO FURTHER ACTION LETTER
**Submitted:**
**Title:** URR WAS DATED 2/2/87.
**Title Link:** https://geotracker.waterboards.ca.gov/view_documents?global_id=T0605900249&enforcement_id=5900872

---

| | | | | | | |
|---|---|---|---|---|---|---|
| 7 | 4 of 26 | SE | 0.02 / 96.89 | 186.33 / 1 | 820 N CYPRESS ST<br>ORANGE CA 92867 | AST |

**Total Capacity(Gal):** 11,727
**CUPA:** Orange
**Owner Name:** QUALITY ALUMINUM FORGE
**County:** Orange

---

| | | | | | | |
|---|---|---|---|---|---|---|
| 7 | 5 of 26 | SE | 0.02 / 96.89 | 186.33 / 1 | QUALITY ALUMINUM FORGE - ORANGE<br>820 N. CYPRESS STREET<br>ORANGE CA 92867 | ENVIROSTOR |

**Estor/EPA ID:** 71002792
**Site Code:** 401907
**Nat Priority List:** NO
**APN:** NONE SPECIFIED
**Census Tract:** 6059076204
**Site Type:** TIERED PERMIT
**Address Description:** 820 N. CYPRESS STREET
**Office:** CLEANUP CYPRESS
**Special Program:**
**Funding:**
**Cleanup Status:** ACTIVE AS OF 11/7/2019
**Cleanup Oversight Agencies:** NONE SPECIFIED
**School District:**
**Past Use that Caused Contam:** NONE SPECIFIED
**Potential Media Affected:** NONE SPECIFIED
**Potential Contamin of Concern:**

NONE SPECIFIED

**Site History:**

**Assembly District:** 68
**Senate District:** 37
**Permit Renewal Lead:**
**Public Partici Spclst:**
**Project Manager:** ROBERT ROMERO
**County:** ORANGE
**Latitude:** 33.800901
**Longitude:** -117.8563549
**Acres:** 0.5 ACRES
**Supervisor:** PATRICK HSIEH

Quality Aluminum Forge (QAF), manufactures forged components for the aerospace, commercial and defense industries. The facility is located at 820 North Cypress Street in Orange, in an industrial area along the east side of the Metrolink's Inland Empire, Orange County Rail Line. The site consists of an approximately 37,000 square foot parcel of land developed with two tilt up concrete structures. Quality Aluminum Forge is a generator of hazardous waste and was authorized to treat hazardous waste onsite under Tiered Permitting Permit by Rule (PBR) on August 2, 1993. In compliance with the PBR requirements, a Phase I Environmental Assessment Checklist (Phase I Checklist) dated December 3, 2018 was submitted to DTSC. The Phase I Checklist certifies that further investigation is not necessary to determine the existence, nature, and/or extent of contamination at the facility. The California Reporting System database identifies the following onsite treatment at the QAF facility: • CESW - rinsing/treating empty containers 100 gallons or less • PBR Unit 1s and 2- treatment of wastewater by pH adjustment, precipitation and phase I separation by filtration, and gravity settling On December 26, 2018, a fire incident occurred at the site. The firefighting activities and damage from the fire itself caused a release of hydraulic oil beyond the walls of the press building onto the western adjacent property owned by the Metropolitan Transportation Authority (MTA), and Metrolink's Inland Empire-Orange County Rail Line. The MTA property is unpaved, and the hydraulic oil stained the soil. In July 2019, QAF submitted the application for corrective action oversight to the Orange County Health Care Agency, Certified Unified Program Agency (CUPA). On August 30, 2019, Orange County CUPA notified DTSC and the RWQCB of the proposed oversight under SB 1248. The notification included a copy of Murex's Hydraulic Oil Spill Investigation Report and Excavation Workplan dated July 25, 2019. The document identified soil sampling results with detection of TPH motor oil with concentration ranging from non-detect to 32,000 mg/kg. The soil samples were collected from Metrolink RR Row, outside of the QAF facility. QAF intends to do additional soil investigation and excavation. The RWQCB indicated that there was no objection for the CUPA to be the lead agency. However, due to QAF having a Tiered Permitting PBR authorization, and since the CUPA has not been delegated with corrective action authority, DTSC informed the CUPA and the RWQCB of DTSC's corrective action authority at PBR facilities and requested to have the responsible party contact DTSC for oversight. On October 17, 2019, DTSC staff conducted a site visit to verify the information on the Phase I Environmental Checklist, and the status of the stained soil from the hydraulic oil spill. Based on the site visit, DTSC found and identified an area of concern needing further investigation. DTSC also informed the QAF representatives that the remedial action oversight resulting from the hydraulic oil spill can be separated and from the PBR area of concern, at which oversight can be requested from orange County CUPA. DTSC informed orange County CUPA that they can be the lead in overseeing the investigation/remediation of the hydraulic oil spill previously identified under SB 1248 notification.

***Status:*** ACTIVE
***Program Type:*** TIERED PERMIT
***CalEnviroScreen Score:*** 76-80%
***Summary Link:*** https://www.envirostor.dtsc.ca.gov/public/profile_report?global_id=71002792

***Completed Activities***

***Title:*** Annual Cost Estimate FY 20/21
***Title Link:*** https://www.envirostor.dtsc.ca.gov/public/final_documents2?global_id=71002792&enforcement_id=60488838
***Area Name:***
***Area Link:***
***Sub Area:***
***Sub Area Link:***
***Document Type:*** Correspondence
***Date Completed:*** 9/28/2020
***Comments:***

***Title:*** Tiered permitting Phase I Envirmental Assessment Checklist Verification Inspection
***Title Link:*** https://www.envirostor.dtsc.ca.gov/public/final_documents2?global_id=71002792&enforcement_id=60471683
***Area Name:***
***Area Link:***
***Sub Area:***
***Sub Area Link:***
***Document Type:*** Phase I Verification
***Date Completed:*** 11/7/2019
***Comments:***

***Title:*** Tiered Permitting Phase I environmental Assessment Checklist
***Title Link:*** https://www.envirostor.dtsc.ca.gov/public/final_documents2?global_id=71002792&doc_id=60455049
***Area Name:***
***Area Link:***
***Sub Area:***
***Sub Area Link:***
***Document Type:*** Phase 1
***Date Completed:*** 11/7/2019
***Comments:***

| | | | | | | |
|---|---|---|---|---|---|---|
| 7 | 6 of 26 | SE | 0.02 / 96.89 | 186.33 / 1 | QUALITY ALUMINUM FORGE<br>DIVISION OF GEL INDUSTRIES<br>820 N CYPRESS ST<br>ORANGE CA 928676616 | HAZNET |

| | | | |
|---|---|---|---|
| **SIC Code:** | 3463 | **Mailing City:** | ORANGE |
| **NAICS Code:** | 332112 | **Mailing State:** | CA |
| **EPA ID:** | CAL000290857 | **Mailing Zip:** | 928676616 |
| **Create Date:** | 2/8/2005 1:17:53 PM | **Region Code:** | 4 |
| **Fac Act Ind:** | No | **Owner Name:** | QUALITY ALUMINUM FORGE DIVISION OF |
| **Inact Date:** | 5/31/2012 | **Owner Addr 1:** | 810 N LEMON ST |
| **County Code:** | 30 | **Owner Addr 2:** | |
| **County Name:** | Orange | **Owner City:** | ORANGE |
| **Mail Name:** | | **Owner State:** | CA |
| **Mailing Addr 1:** | 810 N LEMON ST | **Owner Zip:** | 928670000 |
| **Mailing Addr 2:** | | **Owner Phone:** | 7146398191 |
| **Owner Fax:** | 7145162024 | | |

| | |
|---|---|
| ***Contact Information*** | |
| **--** | -- |
| **Contact Name:** | PAUL BONNER |
| **Street Address 1:** | 810 N LEMON ST |
| **Street Address 2:** | |
| **City:** | ORANGE |
| **State:** | CA |
| **Zip:** | 928676616 |
| **Phone:** | 7146398191 |
| **--** | -- |
| **--** | -- |
| ***Tanner Information*** | |
| **--** | -- |
| **Generator EPA ID:** | CAL000290857 |
| **Generator County Code:** | 30 |
| **Generator County:** | Orange |
| **TSD EPA ID:** | AZC950823111 |
| **TSD County Code:** | 99 |
| **TSD County:** | Unknown |
| **State Waste Code:** | 171 |
| **State Waste Code Desc.:** | Metal sludge (see 121) |
| **Method Code:** | |
| **Method Description:** | |
| **Tons:** | 16.856 |
| **Year:** | 2005 |
| **--** | -- |
| **Generator EPA ID:** | CAL000290857 |
| **Generator County Code:** | 30 |
| **Generator County:** | Orange |
| **TSD EPA ID:** | NVT330010000 |
| **TSD County Code:** | 99 |
| **TSD County:** | Unknown |
| **State Waste Code:** | 181 |
| **State Waste Code Desc.:** | Other inorganic solid waste |
| **Method Code:** | H132 |
| **Method Description:** | LANDFILL OR SURFACE IMPOUNDMENT THAT WILL BE CLOSED AS LANDFILL( TO INCLUDE ON-SITE TREATMENT AND/OR STABILIZATION) |
| **Tons:** | 2.95 |
| **Year:** | 2007 |
| **--** | -- |
| **Generator EPA ID:** | CAL000290857 |
| **Generator County Code:** | 30 |
| **Generator County:** | Orange |
| **TSD EPA ID:** | NVT330010000 |
| **TSD County Code:** | 99 |
| **TSD County:** | Unknown |
| **State Waste Code:** | 181 |
| **State Waste Code Desc.:** | Other inorganic solid waste |
| **Method Code:** | H132 |
| **Method Description:** | LANDFILL OR SURFACE IMPOUNDMENT THAT WILL BE CLOSED AS LANDFILL( TO INCLUDE ON-SITE TREATMENT AND/OR STABILIZATION) |
| **Tons:** | 2.265 |
| **Year:** | 2008 |
| **--** | -- |
| **Generator EPA ID:** | CAL000290857 |
| **Generator County Code:** | 30 |

| | |
|---|---|
| ***Generator County:*** | Orange |
| ***TSD EPA ID:*** | NVT330010000 |
| ***TSD County Code:*** | 99 |
| ***TSD County:*** | Unknown |
| ***State Waste Code:*** | 181 |
| ***State Waste Code Desc.:*** | Other inorganic solid waste |
| ***Method Code:*** | H132 |
| ***Method Description:*** | LANDFILL OR SURFACE IMPOUNDMENT THAT WILL BE CLOSED AS LANDFILL( TO INCLUDE ON-SITE TREATMENT AND/OR STABILIZATION) |
| ***Tons:*** | 3.22 |
| ***Year:*** | 2009 |
| ***--*** | -- |
| ***Generator EPA ID:*** | CAL000290857 |
| ***Generator County Code:*** | 30 |
| ***Generator County:*** | Orange |
| ***TSD EPA ID:*** | CAT080033681 |
| ***TSD County Code:*** | 19 |
| ***TSD County:*** | Los Angeles |
| ***State Waste Code:*** | 181 |
| ***State Waste Code Desc.:*** | Other inorganic solid waste |
| ***Method Code:*** | D80 |
| ***Method Description:*** | Disposal, landfill |
| ***Tons:*** | 16.85 |
| ***Year:*** | 2005 |
| ***--*** | -- |
| ***Generator EPA ID:*** | CAL000290857 |
| ***Generator County Code:*** | 30 |
| ***Generator County:*** | Orange |
| ***TSD EPA ID:*** | AZC950823111 |
| ***TSD County Code:*** | 99 |
| ***TSD County:*** | Unknown |
| ***State Waste Code:*** | 181 |
| ***State Waste Code Desc.:*** | Other inorganic solid waste |
| ***Method Code:*** | |
| ***Method Description:*** | |
| ***Tons:*** | 16.856 |
| ***Year:*** | 2005 |
| ***--*** | -- |
| ***Generator EPA ID:*** | CAL000290857 |
| ***Generator County Code:*** | 30 |
| ***Generator County:*** | Orange |
| ***TSD EPA ID:*** | AZC950823111 |
| ***TSD County Code:*** | 99 |
| ***TSD County:*** | Unknown |
| ***State Waste Code:*** | 181 |
| ***State Waste Code Desc.:*** | Other inorganic solid waste |
| ***Method Code:*** | |
| ***Method Description:*** | |
| ***Tons:*** | 33.712 |
| ***Year:*** | 2006 |
| ***--*** | -- |
| ***Generator EPA ID:*** | CAL000290857 |
| ***Generator County Code:*** | 30 |
| ***Generator County:*** | Orange |
| ***TSD EPA ID:*** | CAT080013352 |
| ***TSD County Code:*** | 19 |
| ***TSD County:*** | Los Angeles |
| ***State Waste Code:*** | 221 |
| ***State Waste Code Desc.:*** | Waste oil and mixed oil |
| ***Method Code:*** | H039 |
| ***Method Description:*** | OTHER RECOVERY OF RECLAMATION FOR REUSE INCLUDING ACID REGENERATION, ORGANICS RECOVERY ECT |
| ***Tons:*** | 8.208 |
| ***Year:*** | 2007 |
| ***--*** | -- |
| ***Generator EPA ID:*** | CAL000290857 |
| ***Generator County Code:*** | 30 |
| ***Generator County:*** | Orange |
| ***TSD EPA ID:*** | CAT080013352 |

| | |
|---|---|
| ***TSD County Code:*** | 19 |
| ***TSD County:*** | Los Angeles |
| ***State Waste Code:*** | 221 |
| ***State Waste Code Desc.:*** | Waste oil and mixed oil |
| ***Method Code:*** | H039 |
| ***Method Description:*** | OTHER RECOVERY OF RECLAMATION FOR REUSE INCLUDING ACID REGENERATION, ORGANICS RECOVERY ECT |
| ***Tons:*** | 5.396 |
| ***Year:*** | 2008 |
| ***--*** | -- |
| ***Generator EPA ID:*** | CAL000290857 |
| ***Generator County Code:*** | 30 |
| ***Generator County:*** | Orange |
| ***TSD EPA ID:*** | CAT080013352 |
| ***TSD County Code:*** | 19 |
| ***TSD County:*** | Los Angeles |
| ***State Waste Code:*** | 221 |
| ***State Waste Code Desc.:*** | Waste oil and mixed oil |
| ***Method Code:*** | H135 |
| ***Method Description:*** | DISCHARGE TO SEWER/POTW OR NPDES(WITH PRIOR STORAGE--WITH OR WITHOUT TREATMENT) |
| ***Tons:*** | 4.142 |
| ***Year:*** | 2007 |
| ***--*** | -- |
| ***Generator EPA ID:*** | CAL000290857 |
| ***Generator County Code:*** | 30 |
| ***Generator County:*** | Orange |
| ***TSD EPA ID:*** | CAD981696420 |
| ***TSD County Code:*** | 19 |
| ***TSD County:*** | Los Angeles |
| ***State Waste Code:*** | 221 |
| ***State Waste Code Desc.:*** | Waste oil and mixed oil |
| ***Method Code:*** | H141 |
| ***Method Description:*** | STORAGE, BULKING, AND/OR TRANSFER OFF SITE--NO TREATMENT/REOVERY (H010-H129) OR (H131-H135) |
| ***Tons:*** | 1.824 |
| ***Year:*** | 2009 |
| ***--*** | -- |
| ***Generator EPA ID:*** | CAL000290857 |
| ***Generator County Code:*** | 30 |
| ***Generator County:*** | Orange |
| ***TSD EPA ID:*** | CAD981696420 |
| ***TSD County Code:*** | 19 |
| ***TSD County:*** | Los Angeles |
| ***State Waste Code:*** | 221 |
| ***State Waste Code Desc.:*** | Waste oil and mixed oil |
| ***Method Code:*** | R01 |
| ***Method Description:*** | Recycler |
| ***Tons:*** | 3.8 |
| ***Year:*** | 2005 |
| ***--*** | -- |
| ***Generator EPA ID:*** | CAL000290857 |
| ***Generator County Code:*** | 30 |
| ***Generator County:*** | Orange |
| ***TSD EPA ID:*** | CAT080013352 |
| ***TSD County Code:*** | 19 |
| ***TSD County:*** | Los Angeles |
| ***State Waste Code:*** | 221 |
| ***State Waste Code Desc.:*** | Waste oil and mixed oil |
| ***Method Code:*** | R01 |
| ***Method Description:*** | Recycler |
| ***Tons:*** | 6.46 |
| ***Year:*** | 2005 |
| ***--*** | -- |
| ***Generator EPA ID:*** | CAL000290857 |
| ***Generator County Code:*** | 30 |
| ***Generator County:*** | Orange |
| ***TSD EPA ID:*** | CAT080013352 |
| ***TSD County Code:*** | 19 |
| ***TSD County:*** | Los Angeles |

| | |
|---|---|
| **State Waste Code:** | 221 |
| **State Waste Code Desc.:** | Waste oil and mixed oil |
| **Method Code:** | R01 |
| **Method Description:** | Recycler |
| **Tons:** | 1.881 |
| **Year:** | 2006 |
| **--** | -- |
| **Generator EPA ID:** | CAL000290857 |
| **Generator County Code:** | 30 |
| **Generator County:** | Orange |
| **TSD EPA ID:** | CAT080013352 |
| **TSD County Code:** | 19 |
| **TSD County:** | Los Angeles |
| **State Waste Code:** | 223 |
| **State Waste Code Desc.:** | Unspecified oil-containing waste |
| **Method Code:** | H039 |
| **Method Description:** | OTHER RECOVERY OF RECLAMATION FOR REUSE INCLUDING ACID REGENERATION, ORGANICS RECOVERY ECT |
| **Tons:** | 13.0521 |
| **Year:** | 2008 |
| **--** | -- |
| **Generator EPA ID:** | CAL000290857 |
| **Generator County Code:** | 30 |
| **Generator County:** | Orange |
| **TSD EPA ID:** | CAT080013352 |
| **TSD County Code:** | 19 |
| **TSD County:** | Los Angeles |
| **State Waste Code:** | 223 |
| **State Waste Code Desc.:** | Unspecified oil-containing waste |
| **Method Code:** | H135 |
| **Method Description:** | DISCHARGE TO SEWER/POTW OR NPDES(WITH PRIOR STORAGE--WITH OR WITHOUT TREATMENT) |
| **Tons:** | 2.1684 |
| **Year:** | 2007 |
| **--** | -- |
| **Generator EPA ID:** | CAL000290857 |
| **Generator County Code:** | 30 |
| **Generator County:** | Orange |
| **TSD EPA ID:** | CAD981696420 |
| **TSD County Code:** | 19 |
| **TSD County:** | Los Angeles |
| **State Waste Code:** | 223 |
| **State Waste Code Desc.:** | Unspecified oil-containing waste |
| **Method Code:** | H141 |
| **Method Description:** | STORAGE, BULKING, AND/OR TRANSFER OFF SITE--NO TREATMENT/REOVERY (H010-H129) OR (H131-H135) |
| **Tons:** | 2.2935 |
| **Year:** | 2008 |
| **--** | -- |
| **Generator EPA ID:** | CAL000290857 |
| **Generator County Code:** | 30 |
| **Generator County:** | Orange |
| **TSD EPA ID:** | CAD981696420 |
| **TSD County Code:** | 19 |
| **TSD County:** | Los Angeles |
| **State Waste Code:** | 223 |
| **State Waste Code Desc.:** | Unspecified oil-containing waste |
| **Method Code:** | H141 |
| **Method Description:** | STORAGE, BULKING, AND/OR TRANSFER OFF SITE--NO TREATMENT/REOVERY (H010-H129) OR (H131-H135) |
| **Tons:** | 7.1724 |
| **Year:** | 2009 |
| **--** | -- |
| **Generator EPA ID:** | CAL000290857 |
| **Generator County Code:** | 30 |
| **Generator County:** | Orange |
| **TSD EPA ID:** | CAD981696420 |
| **TSD County Code:** | 19 |
| **TSD County:** | Los Angeles |
| **State Waste Code:** | 223 |

| | |
|---|---|
| ***State Waste Code Desc.:*** | Unspecified oil-containing waste |
| ***Method Code:*** | H141 |
| ***Method Description:*** | STORAGE, BULKING, AND/OR TRANSFER OFF SITE--NO TREATMENT/REOVERY (H010-H129) OR (H131-H135) |
| ***Tons:*** | 6.65115 |
| ***Year:*** | 2010 |
| ***--*** | -- |
| ***Generator EPA ID:*** | CAL000290857 |
| ***Generator County Code:*** | 30 |
| ***Generator County:*** | Orange |
| ***TSD EPA ID:*** | CAD981696420 |
| ***TSD County Code:*** | 19 |
| ***TSD County:*** | Los Angeles |
| ***State Waste Code:*** | 223 |
| ***State Waste Code Desc.:*** | Unspecified oil-containing waste |
| ***Method Code:*** | H141 |
| ***Method Description:*** | STORAGE, BULKING, AND/OR TRANSFER OFF SITE--NO TREATMENT/REOVERY (H010-H129) OR (H131-H135) |
| ***Tons:*** | 7.36005 |
| ***Year:*** | 2011 |
| ***--*** | -- |
| ***Generator EPA ID:*** | CAL000290857 |
| ***Generator County Code:*** | 30 |
| ***Generator County:*** | Orange |
| ***TSD EPA ID:*** | NVT330010000 |
| ***TSD County Code:*** | 99 |
| ***TSD County:*** | Unknown |
| ***State Waste Code:*** | 352 |
| ***State Waste Code Desc.:*** | Other organic solids |
| ***Method Code:*** | H039 |
| ***Method Description:*** | OTHER RECOVERY OF RECLAMATION FOR REUSE INCLUDING ACID REGENERATION, ORGANICS RECOVERY ECT |
| ***Tons:*** | 16.856 |
| ***Year:*** | 2008 |
| ***--*** | -- |
| ***Generator EPA ID:*** | CAL000290857 |
| ***Generator County Code:*** | 30 |
| ***Generator County:*** | Orange |
| ***TSD EPA ID:*** | NVT330010000 |
| ***TSD County Code:*** | 99 |
| ***TSD County:*** | Unknown |
| ***State Waste Code:*** | 352 |
| ***State Waste Code Desc.:*** | Other organic solids |
| ***Method Code:*** | H132 |
| ***Method Description:*** | LANDFILL OR SURFACE IMPOUNDMENT THAT WILL BE CLOSED AS LANDFILL( TO INCLUDE ON-SITE TREATMENT AND/OR STABILIZATION) |
| ***Tons:*** | 0.75 |
| ***Year:*** | 2006 |
| ***--*** | -- |
| ***Generator EPA ID:*** | CAL000290857 |
| ***Generator County Code:*** | 30 |
| ***Generator County:*** | Orange |
| ***TSD EPA ID:*** | AZR000002428 |
| ***TSD County Code:*** | 99 |
| ***TSD County:*** | Unknown |
| ***State Waste Code:*** | 352 |
| ***State Waste Code Desc.:*** | Other organic solids |
| ***Method Code:*** | H132 |
| ***Method Description:*** | LANDFILL OR SURFACE IMPOUNDMENT THAT WILL BE CLOSED AS LANDFILL( TO INCLUDE ON-SITE TREATMENT AND/OR STABILIZATION) |
| ***Tons:*** | 16.856 |
| ***Year:*** | 2007 |
| ***--*** | -- |
| ***Generator EPA ID:*** | CAL000290857 |
| ***Generator County Code:*** | 30 |
| ***Generator County:*** | Orange |
| ***TSD EPA ID:*** | NVT330010000 |
| ***TSD County Code:*** | 99 |
| ***TSD County:*** | Unknown |

| | |
|---|---|
| ***State Waste Code:*** | 352 |
| ***State Waste Code Desc.:*** | Other organic solids |
| ***Method Code:*** | H132 |
| ***Method Description:*** | LANDFILL OR SURFACE IMPOUNDMENT THAT WILL BE CLOSED AS LANDFILL( TO INCLUDE ON-SITE TREATMENT AND/OR STABILIZATION) |
| ***Tons:*** | 52.868 |
| ***Year:*** | 2007 |
| ***--*** | -- |
| ***Generator EPA ID:*** | CAL000290857 |
| ***Generator County Code:*** | 30 |
| ***Generator County:*** | Orange |
| ***TSD EPA ID:*** | NVT330010000 |
| ***TSD County Code:*** | 99 |
| ***TSD County:*** | Unknown |
| ***State Waste Code:*** | 352 |
| ***State Waste Code Desc.:*** | Other organic solids |
| ***Method Code:*** | H132 |
| ***Method Description:*** | LANDFILL OR SURFACE IMPOUNDMENT THAT WILL BE CLOSED AS LANDFILL( TO INCLUDE ON-SITE TREATMENT AND/OR STABILIZATION) |
| ***Tons:*** | 102.6169 |
| ***Year:*** | 2008 |
| ***--*** | -- |
| ***Generator EPA ID:*** | CAL000290857 |
| ***Generator County Code:*** | 30 |
| ***Generator County:*** | Orange |
| ***TSD EPA ID:*** | NVT330010000 |
| ***TSD County Code:*** | 99 |
| ***TSD County:*** | Unknown |
| ***State Waste Code:*** | 352 |
| ***State Waste Code Desc.:*** | Other organic solids |
| ***Method Code:*** | H132 |
| ***Method Description:*** | LANDFILL OR SURFACE IMPOUNDMENT THAT WILL BE CLOSED AS LANDFILL( TO INCLUDE ON-SITE TREATMENT AND/OR STABILIZATION) |
| ***Tons:*** | 50.3824 |
| ***Year:*** | 2009 |
| ***--*** | -- |
| ***Generator EPA ID:*** | CAL000290857 |
| ***Generator County Code:*** | 30 |
| ***Generator County:*** | Orange |
| ***TSD EPA ID:*** | NVT330010000 |
| ***TSD County Code:*** | 99 |
| ***TSD County:*** | Unknown |
| ***State Waste Code:*** | 352 |
| ***State Waste Code Desc.:*** | Other organic solids |
| ***Method Code:*** | H132 |
| ***Method Description:*** | LANDFILL OR SURFACE IMPOUNDMENT THAT WILL BE CLOSED AS LANDFILL( TO INCLUDE ON-SITE TREATMENT AND/OR STABILIZATION) |
| ***Tons:*** | 53.398 |
| ***Year:*** | 2010 |
| ***--*** | -- |
| ***Generator EPA ID:*** | CAL000290857 |
| ***Generator County Code:*** | 30 |
| ***Generator County:*** | Orange |
| ***TSD EPA ID:*** | NVT330010000 |
| ***TSD County Code:*** | 99 |
| ***TSD County:*** | Unknown |
| ***State Waste Code:*** | 352 |
| ***State Waste Code Desc.:*** | Other organic solids |
| ***Method Code:*** | H132 |
| ***Method Description:*** | LANDFILL OR SURFACE IMPOUNDMENT THAT WILL BE CLOSED AS LANDFILL( TO INCLUDE ON-SITE TREATMENT AND/OR STABILIZATION) |
| ***Tons:*** | 58.568 |
| ***Year:*** | 2011 |
| ***--*** | -- |
| ***Generator EPA ID:*** | CAL000290857 |
| ***Generator County Code:*** | 30 |
| ***Generator County:*** | Orange |
| ***TSD EPA ID:*** | AZR000501510 |
| ***TSD County Code:*** | 99 |

| | |
|---|---|
| ***TSD County:*** | Unknown |
| ***State Waste Code:*** | 352 |
| ***State Waste Code Desc.:*** | Other organic solids |
| ***Method Code:*** | H141 |
| ***Method Description:*** | STORAGE, BULKING, AND/OR TRANSFER OFF SITE--NO TREATMENT/REOVERY (H010-H129) OR (H131-H135) |
| ***Tons:*** | 3.8185 |
| ***Year:*** | 2010 |
| ***--*** | -- |
| ***Generator EPA ID:*** | CAL000290857 |
| ***Generator County Code:*** | 30 |
| ***Generator County:*** | Orange |
| ***TSD EPA ID:*** | AZR000501510 |
| ***TSD County Code:*** | 99 |
| ***TSD County:*** | Unknown |
| ***State Waste Code:*** | 352 |
| ***State Waste Code Desc.:*** | Other organic solids |
| ***Method Code:*** | H141 |
| ***Method Description:*** | STORAGE, BULKING, AND/OR TRANSFER OFF SITE--NO TREATMENT/REOVERY (H010-H129) OR (H131-H135) |
| ***Tons:*** | 2.85 |
| ***Year:*** | 2011 |
| ***--*** | -- |
| ***Generator EPA ID:*** | CAL000290857 |
| ***Generator County Code:*** | 30 |
| ***Generator County:*** | Orange |
| ***TSD EPA ID:*** | CAT080033681 |
| ***TSD County Code:*** | 19 |
| ***TSD County:*** | Los Angeles |
| ***State Waste Code:*** | 352 |
| ***State Waste Code Desc.:*** | Other organic solids |
| ***Method Code:*** | D80 |
| ***Method Description:*** | Disposal, landfill |
| ***Tons:*** | 6.539 |
| ***Year:*** | 2005 |
| ***--*** | -- |
| ***Generator EPA ID:*** | CAL000290857 |
| ***Generator County Code:*** | 30 |
| ***Generator County:*** | Orange |
| ***TSD EPA ID:*** | CAT080033681 |
| ***TSD County Code:*** | 19 |
| ***TSD County:*** | Los Angeles |
| ***State Waste Code:*** | 352 |
| ***State Waste Code Desc.:*** | Other organic solids |
| ***Method Code:*** | D80 |
| ***Method Description:*** | Disposal, landfill |
| ***Tons:*** | 0.875 |
| ***Year:*** | 2006 |
| ***--*** | -- |
| ***Generator EPA ID:*** | CAL000290857 |
| ***Generator County Code:*** | 30 |
| ***Generator County:*** | Orange |
| ***TSD EPA ID:*** | NVT330010000 |
| ***TSD County Code:*** | 99 |
| ***TSD County:*** | Unknown |
| ***State Waste Code:*** | 352 |
| ***State Waste Code Desc.:*** | Other organic solids |
| ***Method Code:*** | D80 |
| ***Method Description:*** | Disposal, landfill |
| ***Tons:*** | 5.45 |
| ***Year:*** | 2006 |
| ***--*** | -- |
| ***Generator EPA ID:*** | CAL000290857 |
| ***Generator County Code:*** | 30 |
| ***Generator County:*** | Orange |
| ***TSD EPA ID:*** | AZC950823111 |
| ***TSD County Code:*** | 99 |
| ***TSD County:*** | Unknown |
| ***State Waste Code:*** | 352 |

| | |
|---|---|
| ***State Waste Code Desc.:*** | Other organic solids |
| ***Method Code:*** | |
| ***Method Description:*** | |
| ***Tons:*** | 16.856 |
| ***Year:*** | 2005 |
| ***--*** | -- |
| ***Generator EPA ID:*** | CAL000290857 |
| ***Generator County Code:*** | 30 |
| ***Generator County:*** | Orange |
| ***TSD EPA ID:*** | AZC950823111 |
| ***TSD County Code:*** | 99 |
| ***TSD County:*** | Unknown |
| ***State Waste Code:*** | 352 |
| ***State Waste Code Desc.:*** | Other organic solids |
| ***Method Code:*** | |
| ***Method Description:*** | |
| ***Tons:*** | 50.568 |
| ***Year:*** | 2006 |
| ***--*** | -- |
| ***Generator EPA ID:*** | CAL000290857 |
| ***Generator County Code:*** | 30 |
| ***Generator County:*** | Orange |
| ***TSD EPA ID:*** | NVT330010000 |
| ***TSD County Code:*** | 99 |
| ***TSD County:*** | Unknown |
| ***State Waste Code:*** | |
| ***State Waste Code Desc.:*** | |
| ***Method Code:*** | H132 |
| ***Method Description:*** | LANDFILL OR SURFACE IMPOUNDMENT THAT WILL BE CLOSED AS LANDFILL( TO INCLUDE ON-SITE TREATMENT AND/OR STABILIZATION) |
| ***Tons:*** | 0.75 |
| ***Year:*** | 2009 |
| ***--*** | -- |

| | | | | | | |
|---|---|---|---|---|---|---|
| ***7*** | ***7 of 26*** | ***SE*** | ***0.02 / 96.89*** | ***186.33 / 1*** | ***NEUVANT FORGED PRODUCTS DIVISION<br>820 N CYPRESS ST<br>ORANGE CA 928676608*** | ***HAZNET*** |

| | | | |
|---|---|---|---|
| ***SIC Code:*** | 3463 | ***Mailing City:*** | ORANGE |
| ***NAICS Code:*** | 332112 | ***Mailing State:*** | CA |
| ***EPA ID:*** | CAL000223323 | ***Mailing Zip:*** | 928676616 |
| ***Create Date:*** | 4/10/2001 | ***Region Code:*** | 4 |
| ***Fac Act Ind:*** | No | ***Owner Name:*** | NEUVANT AEROSPACE CORP |
| ***Inact Date:*** | 6/30/2005 | ***Owner Addr 1:*** | 810 N LEMON ST |
| ***County Code:*** | 30 | ***Owner Addr 2:*** | |
| ***County Name:*** | Orange | ***Owner City:*** | ORANGE |
| ***Mail Name:*** | | ***Owner State:*** | CA |
| ***Mailing Addr 1:*** | 810 N LEMON ST | ***Owner Zip:*** | 928676616 |
| ***Mailing Addr 2:*** | | ***Owner Phone:*** | 7146398191 |
| ***Owner Fax:*** | | | |

| | |
|---|---|
| ***Contact Information*** | |
| ***--*** | -- |
| ***Contact Name:*** | PAUL BONNER - HAZMAT COORD |
| ***Street Address 1:*** | 810 N LEMON ST |
| ***Street Address 2:*** | |
| ***City:*** | ORANGE |
| ***State:*** | CA |
| ***Zip:*** | 928676616 |
| ***Phone:*** | 7146398191 |
| ***--*** | -- |
| ***--*** | -- |
| ***Tanner Information*** | |
| ***--*** | -- |
| ***Generator EPA ID:*** | CAL000223323 |
| ***Generator County Code:*** | 30 |
| ***Generator County:*** | Orange |

| | |
|---|---|
| **TSD EPA ID:** | AZC950823111 |
| **TSD County Code:** | 99 |
| **TSD County:** | Unknown |
| **State Waste Code:** | 171 |
| **State Waste Code Desc.:** | Metal sludge (see 121) |
| **Method Code:** | |
| **Method Description:** | |
| **Tons:** | 81.7516 |
| **Year:** | 2001 |
| **--** | -- |
| **Generator EPA ID:** | CAL000223323 |
| **Generator County Code:** | 30 |
| **Generator County:** | Orange |
| **TSD EPA ID:** | AZC950823111 |
| **TSD County Code:** | 99 |
| **TSD County:** | Unknown |
| **State Waste Code:** | 171 |
| **State Waste Code Desc.:** | Metal sludge (see 121) |
| **Method Code:** | |
| **Method Description:** | |
| **Tons:** | 58.1532 |
| **Year:** | 2002 |
| **--** | -- |
| **Generator EPA ID:** | CAL000223323 |
| **Generator County Code:** | 30 |
| **Generator County:** | Orange |
| **TSD EPA ID:** | AZC950823111 |
| **TSD County Code:** | 99 |
| **TSD County:** | Unknown |
| **State Waste Code:** | 171 |
| **State Waste Code Desc.:** | Metal sludge (see 121) |
| **Method Code:** | |
| **Method Description:** | |
| **Tons:** | 42.9828 |
| **Year:** | 2003 |
| **--** | -- |
| **Generator EPA ID:** | CAL000223323 |
| **Generator County Code:** | 30 |
| **Generator County:** | Orange |
| **TSD EPA ID:** | AZC950823111 |
| **TSD County Code:** | 99 |
| **TSD County:** | Unknown |
| **State Waste Code:** | 171 |
| **State Waste Code Desc.:** | Metal sludge (see 121) |
| **Method Code:** | |
| **Method Description:** | |
| **Tons:** | 45.5112 |
| **Year:** | 2004 |
| **--** | -- |
| **Generator EPA ID:** | CAL000223323 |
| **Generator County Code:** | 30 |
| **Generator County:** | Orange |
| **TSD EPA ID:** | AZC950823111 |
| **TSD County Code:** | 99 |
| **TSD County:** | Unknown |
| **State Waste Code:** | 171 |
| **State Waste Code Desc.:** | Metal sludge (see 121) |
| **Method Code:** | |
| **Method Description:** | |
| **Tons:** | 10.1136 |
| **Year:** | 2005 |
| **--** | -- |
| **Generator EPA ID:** | CAL000223323 |
| **Generator County Code:** | 30 |
| **Generator County:** | Orange |
| **TSD EPA ID:** | CAD008252405 |
| **TSD County Code:** | 19 |
| **TSD County:** | Los Angeles |
| **State Waste Code:** | 214 |

| | |
|---|---|
| ***State Waste Code Desc.:*** | Unspecified solvent mixture |
| ***Method Code:*** | R01 |
| ***Method Description:*** | Recycler |
| ***Tons:*** | 0.072 |
| ***Year:*** | 2001 |
| ***--*** | -- |
| ***Generator EPA ID:*** | CAL000223323 |
| ***Generator County Code:*** | 30 |
| ***Generator County:*** | Orange |
| ***TSD EPA ID:*** | CAD008302903 |
| ***TSD County Code:*** | 19 |
| ***TSD County:*** | Los Angeles |
| ***State Waste Code:*** | 214 |
| ***State Waste Code Desc.:*** | Unspecified solvent mixture |
| ***Method Code:*** | R01 |
| ***Method Description:*** | Recycler |
| ***Tons:*** | 1.6856 |
| ***Year:*** | 2003 |
| ***--*** | -- |
| ***Generator EPA ID:*** | CAL000223323 |
| ***Generator County Code:*** | 30 |
| ***Generator County:*** | Orange |
| ***TSD EPA ID:*** | CAD008252405 |
| ***TSD County Code:*** | 19 |
| ***TSD County:*** | Los Angeles |
| ***State Waste Code:*** | 214 |
| ***State Waste Code Desc.:*** | Unspecified solvent mixture |
| ***Method Code:*** | R01 |
| ***Method Description:*** | Recycler |
| ***Tons:*** | 0.072 |
| ***Year:*** | 2003 |
| ***--*** | -- |
| ***Generator EPA ID:*** | CAL000223323 |
| ***Generator County Code:*** | 30 |
| ***Generator County:*** | Orange |
| ***TSD EPA ID:*** | CAT080013352 |
| ***TSD County Code:*** | 19 |
| ***TSD County:*** | Los Angeles |
| ***State Waste Code:*** | 221 |
| ***State Waste Code Desc.:*** | Waste oil and mixed oil |
| ***Method Code:*** | R01 |
| ***Method Description:*** | Recycler |
| ***Tons:*** | 3.23 |
| ***Year:*** | 2003 |
| ***--*** | -- |
| ***Generator EPA ID:*** | CAL000223323 |
| ***Generator County Code:*** | 30 |
| ***Generator County:*** | Orange |
| ***TSD EPA ID:*** | CAT080013352 |
| ***TSD County Code:*** | 19 |
| ***TSD County:*** | Los Angeles |
| ***State Waste Code:*** | 221 |
| ***State Waste Code Desc.:*** | Waste oil and mixed oil |
| ***Method Code:*** | R01 |
| ***Method Description:*** | Recycler |
| ***Tons:*** | 2.85 |
| ***Year:*** | 2004 |
| ***--*** | -- |
| ***Generator EPA ID:*** | CAL000223323 |
| ***Generator County Code:*** | 30 |
| ***Generator County:*** | Orange |
| ***TSD EPA ID:*** | CAT080013352 |
| ***TSD County Code:*** | 19 |
| ***TSD County:*** | Los Angeles |
| ***State Waste Code:*** | 221 |
| ***State Waste Code Desc.:*** | Waste oil and mixed oil |
| ***Method Code:*** | |
| ***Method Description:*** | |
| ***Tons:*** | 10.83 |

| | |
|---|---|
| **Year:** | 2004 |
| **--** | -- |
| **Generator EPA ID:** | CAL000223323 |
| **Generator County Code:** | 30 |
| **Generator County:** | Orange |
| **TSD EPA ID:** | CAT080013352 |
| **TSD County Code:** | 19 |
| **TSD County:** | Los Angeles |
| **State Waste Code:** | 222 |
| **State Waste Code Desc.:** | Oil/water separation sludge |
| **Method Code:** | R01 |
| **Method Description:** | Recycler |
| **Tons:** | 27.522 |
| **Year:** | 2002 |
| **--** | -- |
| **Generator EPA ID:** | CAL000223323 |
| **Generator County Code:** | 30 |
| **Generator County:** | Orange |
| **TSD EPA ID:** | CAT080013352 |
| **TSD County Code:** | 19 |
| **TSD County:** | Los Angeles |
| **State Waste Code:** | 223 |
| **State Waste Code Desc.:** | Unspecified oil-containing waste |
| **Method Code:** | |
| **Method Description:** | |
| **Tons:** | 11.0505 |
| **Year:** | 2004 |
| **--** | -- |
| **Generator EPA ID:** | CAL000223323 |
| **Generator County Code:** | 30 |
| **Generator County:** | Orange |
| **TSD EPA ID:** | CAT080033681 |
| **TSD County Code:** | 19 |
| **TSD County:** | Los Angeles |
| **State Waste Code:** | 352 |
| **State Waste Code Desc.:** | Other organic solids |
| **Method Code:** | D80 |
| **Method Description:** | Disposal, landfill |
| **Tons:** | 12.642 |
| **Year:** | 2001 |
| **--** | -- |
| **Generator EPA ID:** | CAL000223323 |
| **Generator County Code:** | 30 |
| **Generator County:** | Orange |
| **TSD EPA ID:** | CAT080033681 |
| **TSD County Code:** | 19 |
| **TSD County:** | Los Angeles |
| **State Waste Code:** | 352 |
| **State Waste Code Desc.:** | Other organic solids |
| **Method Code:** | D80 |
| **Method Description:** | Disposal, landfill |
| **Tons:** | 10.9564 |
| **Year:** | 2002 |
| **--** | -- |
| **Generator EPA ID:** | CAL000223323 |
| **Generator County Code:** | 30 |
| **Generator County:** | Orange |
| **TSD EPA ID:** | CAT080033681 |
| **TSD County Code:** | 19 |
| **TSD County:** | Los Angeles |
| **State Waste Code:** | 352 |
| **State Waste Code Desc.:** | Other organic solids |
| **Method Code:** | D80 |
| **Method Description:** | Disposal, landfill |
| **Tons:** | 7.5852 |
| **Year:** | 2003 |
| **--** | -- |
| **Generator EPA ID:** | CAL000223323 |
| **Generator County Code:** | 30 |

| Map Key | Number of Records | Direction | Distance (mi/ft) | Elev/Diff (ft) | Site | DB |
|---|---|---|---|---|---|---|

| | |
|---|---|
| **Generator County:** | Orange |
| **TSD EPA ID:** | CAT080033681 |
| **TSD County Code:** | 19 |
| **TSD County:** | Los Angeles |
| **State Waste Code:** | 352 |
| **State Waste Code Desc.:** | Other organic solids |
| **Method Code:** | D80 |
| **Method Description:** | Disposal, landfill |
| **Tons:** | 6.7424 |
| **Year:** | 2004 |
| **--** | -- |
| **Generator EPA ID:** | CAL000223323 |
| **Generator County Code:** | 30 |
| **Generator County:** | Orange |
| **TSD EPA ID:** | CAT080033681 |
| **TSD County Code:** | 19 |
| **TSD County:** | Los Angeles |
| **State Waste Code:** | 791 |
| **State Waste Code Desc.:** | Liquids with pH <= 2 |
| **Method Code:** | R01 |
| **Method Description:** | Recycler |
| **Tons:** | 2.2935 |
| **Year:** | 2004 |
| **--** | -- |

| | | | | | | |
|---|---|---|---|---|---|---|
| 7 | 8 of 26 | SE | 0.02 / 96.89 | 186.33 / 1 | QUALITY ALUMINUM FORGE LLC<br>820 N CYPRESS ST<br>ORANGE CA 92867 | HAZNET |

| | | | |
|---|---|---|---|
| **SIC Code:** | 3463 | **Mailing City:** | ORANGE |
| **NAICS Code:** | 332112 | **Mailing State:** | CA |
| **EPA ID:** | CAL000370850 | **Mailing Zip:** | 928670000 |
| **Create Date:** | 1/18/2012 | **Region Code:** | 4 |
| **Fac Act Ind:** | Yes | **Owner Name:** | QUALITY ALUMINUM FORGE LLC |
| **Inact Date:** | | **Owner Addr 1:** | 810 N LEMON ST |
| **County Code:** | 30 | **Owner Addr 2:** | |
| **County Name:** | Orange | **Owner City:** | ORANGE |
| **Mail Name:** | | **Owner State:** | CA |
| **Mailing Addr 1:** | 810 N LEMON ST | **Owner Zip:** | 928670000 |
| **Mailing Addr 2:** | | **Owner Phone:** | 7146398191 |
| **Owner Fax:** | 7145162024 | | |

| | |
|---|---|
| ***Contact Information*** | |
| **--** | -- |
| **Contact Name:** | PAUL BONNER |
| **Street Address 1:** | 810 N LEMON ST |
| **Street Address 2:** | |
| **City:** | ORANGE |
| **State:** | CA |
| **Zip:** | 92867 |
| **Phone:** | 7144507821 |
| **--** | -- |
| **--** | -- |
| ***Tanner Information*** | |
| **--** | -- |
| **Generator EPA ID:** | CAL000370850 |
| **Generator County Code:** | 30 |
| **Generator County:** | Orange |
| **TSD EPA ID:** | AZR000501510 |
| **TSD County Code:** | 99 |
| **TSD County:** | Unknown |
| **State Waste Code:** | 135 |
| **State Waste Code Desc.:** | Unspecified aqueous solution |
| **Method Code:** | H141 |
| **Method Description:** | STORAGE, BULKING, AND/OR TRANSFER OFF SITE--NO TREATMENT/REOVERY (H010-H129) OR (H131-H135) |
| **Tons:** | 1.26 |
| **Year:** | 2012 |

| | |
|---|---|
| **--** | -- |
| **Generator EPA ID:** | CAL000370850 |
| **Generator County Code:** | 30 |
| **Generator County:** | Orange |
| **TSD EPA ID:** | AZR000501510 |
| **TSD County Code:** | 99 |
| **TSD County:** | Unknown |
| **State Waste Code:** | 135 |
| **State Waste Code Desc.:** | Unspecified aqueous solution |
| **Method Code:** | H141 |
| **Method Description:** | STORAGE, BULKING, AND/OR TRANSFER OFF SITE--NO TREATMENT/REOVERY (H010-H129) OR (H131-H135) |
| **Tons:** | 1.89 |
| **Year:** | 2013 |
| **--** | -- |
| **Generator EPA ID:** | CAL000370850 |
| **Generator County Code:** | 30 |
| **Generator County:** | Orange |
| **TSD EPA ID:** | NVT330010000 |
| **TSD County Code:** | 99 |
| **TSD County:** | Unknown |
| **State Waste Code:** | 181 |
| **State Waste Code Desc.:** | Other inorganic solid waste |
| **Method Code:** | H132 |
| **Method Description:** | LANDFILL OR SURFACE IMPOUNDMENT THAT WILL BE CLOSED AS LANDFILL( TO INCLUDE ON-SITE TREATMENT AND/OR STABILIZATION) |
| **Tons:** | 14.85 |
| **Year:** | 2012 |
| **--** | -- |
| **Generator EPA ID:** | CAL000370850 |
| **Generator County Code:** | 30 |
| **Generator County:** | Orange |
| **TSD EPA ID:** | NVT330010000 |
| **TSD County Code:** | 99 |
| **TSD County:** | Unknown |
| **State Waste Code:** | 181 |
| **State Waste Code Desc.:** | Other inorganic solid waste |
| **Method Code:** | H132 |
| **Method Description:** | LANDFILL OR SURFACE IMPOUNDMENT THAT WILL BE CLOSED AS LANDFILL( TO INCLUDE ON-SITE TREATMENT AND/OR STABILIZATION) |
| **Tons:** | 51.82 |
| **Year:** | 2013 |
| **--** | -- |
| **Generator EPA ID:** | CAL000370850 |
| **Generator County Code:** | 30 |
| **Generator County:** | Orange |
| **TSD EPA ID:** | NVT330010000 |
| **TSD County Code:** | 99 |
| **TSD County:** | Unknown |
| **State Waste Code:** | 181 |
| **State Waste Code Desc.:** | Other inorganic solid waste |
| **Method Code:** | H132 |
| **Method Description:** | LANDFILL OR SURFACE IMPOUNDMENT THAT WILL BE CLOSED AS LANDFILL( TO INCLUDE ON-SITE TREATMENT AND/OR STABILIZATION) |
| **Tons:** | 32.3365 |
| **Year:** | 2014 |
| **--** | -- |
| **Generator EPA ID:** | CAL000370850 |
| **Generator County Code:** | 30 |
| **Generator County:** | Orange |
| **TSD EPA ID:** | CAT080013352 |
| **TSD County Code:** | 19 |
| **TSD County:** | Los Angeles |
| **State Waste Code:** | 221 |
| **State Waste Code Desc.:** | Waste oil and mixed oil |
| **Method Code:** | H039 |
| **Method Description:** | OTHER RECOVERY OF RECLAMATION FOR REUSE INCLUDING ACID REGENERATION, ORGANICS RECOVERY ECT |
| **Tons:** | 0.304 |

| | |
|---|---|
| **Year:** | 2014 |
| **--** | -- |
| **Generator EPA ID:** | CAL000370850 |
| **Generator County Code:** | 30 |
| **Generator County:** | Orange |
| **TSD EPA ID:** | CAT080013352 |
| **TSD County Code:** | 19 |
| **TSD County:** | Los Angeles |
| **State Waste Code:** | 223 |
| **State Waste Code Desc.:** | Unspecified oil-containing waste |
| **Method Code:** | H039 |
| **Method Description:** | OTHER RECOVERY OF RECLAMATION FOR REUSE INCLUDING ACID REGENERATION, ORGANICS RECOVERY ECT |
| **Tons:** | 0.417 |
| **Year:** | 2012 |
| **--** | -- |
| **Generator EPA ID:** | CAL000370850 |
| **Generator County Code:** | 30 |
| **Generator County:** | Orange |
| **TSD EPA ID:** | CAD099452708 |
| **TSD County Code:** | 19 |
| **TSD County:** | Los Angeles |
| **State Waste Code:** | 223 |
| **State Waste Code Desc.:** | Unspecified oil-containing waste |
| **Method Code:** | H039 |
| **Method Description:** | OTHER RECOVERY OF RECLAMATION FOR REUSE INCLUDING ACID REGENERATION, ORGANICS RECOVERY ECT |
| **Tons:** | 2.9607 |
| **Year:** | 2013 |
| **--** | -- |
| **Generator EPA ID:** | CAL000370850 |
| **Generator County Code:** | 30 |
| **Generator County:** | Orange |
| **TSD EPA ID:** | CAD981696420 |
| **TSD County Code:** | 19 |
| **TSD County:** | Los Angeles |
| **State Waste Code:** | 223 |
| **State Waste Code Desc.:** | Unspecified oil-containing waste |
| **Method Code:** | H141 |
| **Method Description:** | STORAGE, BULKING, AND/OR TRANSFER OFF SITE--NO TREATMENT/REOVERY (H010-H129) OR (H131-H135) |
| **Tons:** | 0.7089 |
| **Year:** | 2011 |
| **--** | -- |
| **Generator EPA ID:** | CAL000370850 |
| **Generator County Code:** | 30 |
| **Generator County:** | Orange |
| **TSD EPA ID:** | CAD981696420 |
| **TSD County Code:** | 19 |
| **TSD County:** | Los Angeles |
| **State Waste Code:** | 223 |
| **State Waste Code Desc.:** | Unspecified oil-containing waste |
| **Method Code:** | H141 |
| **Method Description:** | STORAGE, BULKING, AND/OR TRANSFER OFF SITE--NO TREATMENT/REOVERY (H010-H129) OR (H131-H135) |
| **Tons:** | 9.5076 |
| **Year:** | 2012 |
| **--** | -- |
| **Generator EPA ID:** | CAL000370850 |
| **Generator County Code:** | 30 |
| **Generator County:** | Orange |
| **TSD EPA ID:** | AZR000501510 |
| **TSD County Code:** | 99 |
| **TSD County:** | Unknown |
| **State Waste Code:** | 223 |
| **State Waste Code Desc.:** | Unspecified oil-containing waste |
| **Method Code:** | H141 |
| **Method Description:** | STORAGE, BULKING, AND/OR TRANSFER OFF SITE--NO TREATMENT/REOVERY (H010-H129) OR (H131-H135) |

| | |
|---|---|
| ***Tons:*** | 2.2518 |
| ***Year:*** | 2012 |
| ***--*** | -- |
| ***Generator EPA ID:*** | CAL000370850 |
| ***Generator County Code:*** | 30 |
| ***Generator County:*** | Orange |
| ***TSD EPA ID:*** | AZR000501510 |
| ***TSD County Code:*** | 99 |
| ***TSD County:*** | Unknown |
| ***State Waste Code:*** | 223 |
| ***State Waste Code Desc.:*** | Unspecified oil-containing waste |
| ***Method Code:*** | H141 |
| ***Method Description:*** | STORAGE, BULKING, AND/OR TRANSFER OFF SITE--NO TREATMENT/REOVERY (H010-H129) OR (H131-H135) |
| ***Tons:*** | 3.6279 |
| ***Year:*** | 2013 |
| ***--*** | -- |
| ***Generator EPA ID:*** | CAL000370850 |
| ***Generator County Code:*** | 30 |
| ***Generator County:*** | Orange |
| ***TSD EPA ID:*** | NVT330010000 |
| ***TSD County Code:*** | 99 |
| ***TSD County:*** | Unknown |
| ***State Waste Code:*** | 352 |
| ***State Waste Code Desc.:*** | Other organic solids |
| ***Method Code:*** | H039 |
| ***Method Description:*** | OTHER RECOVERY OF RECLAMATION FOR REUSE INCLUDING ACID REGENERATION, ORGANICS RECOVERY ECT |
| ***Tons:*** | 16.856 |
| ***Year:*** | 2012 |
| ***--*** | -- |
| ***Generator EPA ID:*** | CAL000370850 |
| ***Generator County Code:*** | 30 |
| ***Generator County:*** | Orange |
| ***TSD EPA ID:*** | NVT330010000 |
| ***TSD County Code:*** | 99 |
| ***TSD County:*** | Unknown |
| ***State Waste Code:*** | 352 |
| ***State Waste Code Desc.:*** | Other organic solids |
| ***Method Code:*** | H132 |
| ***Method Description:*** | LANDFILL OR SURFACE IMPOUNDMENT THAT WILL BE CLOSED AS LANDFILL( TO INCLUDE ON-SITE TREATMENT AND/OR STABILIZATION) |
| ***Tons:*** | 34.212 |
| ***Year:*** | 2012 |
| ***--*** | -- |
| ***Generator EPA ID:*** | CAL000370850 |
| ***Generator County Code:*** | 30 |
| ***Generator County:*** | Orange |
| ***TSD EPA ID:*** | AZR000501510 |
| ***TSD County Code:*** | 99 |
| ***TSD County:*** | Unknown |
| ***State Waste Code:*** | 352 |
| ***State Waste Code Desc.:*** | Other organic solids |
| ***Method Code:*** | H141 |
| ***Method Description:*** | STORAGE, BULKING, AND/OR TRANSFER OFF SITE--NO TREATMENT/REOVERY (H010-H129) OR (H131-H135) |
| ***Tons:*** | 0.5 |
| ***Year:*** | 2011 |
| ***--*** | -- |
| ***Generator EPA ID:*** | CAL000370850 |
| ***Generator County Code:*** | 30 |
| ***Generator County:*** | Orange |
| ***TSD EPA ID:*** | AZR000501510 |
| ***TSD County Code:*** | 99 |
| ***TSD County:*** | Unknown |
| ***State Waste Code:*** | 352 |
| ***State Waste Code Desc.:*** | Other organic solids |
| ***Method Code:*** | H141 |
| ***Method Description:*** | STORAGE, BULKING, AND/OR TRANSFER OFF SITE--NO TREATMENT/REOVERY (H010-H129) OR (H131- |

| Map Key | Number of Records | Direction | Distance (mi/ft) | Elev/Diff (ft) | Site | DB |
|---|---|---|---|---|---|---|

H135)
**Tons:** 1.95
**Year:** 2012
**--** --
**Generator EPA ID:** CAL000370850
**Generator County Code:** 30
**Generator County:** Orange
**TSD EPA ID:** AZR000501510
**TSD County Code:** 99
**TSD County:** Unknown
**State Waste Code:** 352
**State Waste Code Desc.:** Other organic solids
**Method Code:** H141
**Method Description:** STORAGE, BULKING, AND/OR TRANSFER OFF SITE--NO TREATMENT/REOVERY (H010-H129) OR (H131-H135)
**Tons:** 9.4675
**Year:** 2013
**--** --
**Generator EPA ID:** CAL000370850
**Generator County Code:** 30
**Generator County:** Orange
**TSD EPA ID:** AZR000501510
**TSD County Code:** 99
**TSD County:** Unknown
**State Waste Code:** 352
**State Waste Code Desc.:** Other organic solids
**Method Code:** H141
**Method Description:** STORAGE, BULKING, AND/OR TRANSFER OFF SITE--NO TREATMENT/REOVERY (H010-H129) OR (H131-H135)
**Tons:** 1.2135
**Year:** 2014
**--** --
**Generator EPA ID:** CAL000370850
**Generator County Code:** 30
**Generator County:** Orange
**TSD EPA ID:** AZR000515924
**TSD County Code:** 99
**TSD County:** Unknown
**State Waste Code:** 352
**State Waste Code Desc.:** Other organic solids
**Method Code:** H141
**Method Description:** STORAGE, BULKING, AND/OR TRANSFER OFF SITE--NO TREATMENT/REOVERY (H010-H129) OR (H131-H135)
**Tons:** 5.25
**Year:** 2014
**--** --
**Generator EPA ID:** CAL000370850
**Generator County Code:** 30
**Generator County:** Orange
**TSD EPA ID:** AZR000515924
**TSD County Code:** 99
**TSD County:** Unknown
**State Waste Code:** 352
**State Waste Code Desc.:** Other organic solids
**Method Code:** H141
**Method Description:** STORAGE, BULKING, AND/OR TRANSFER OFF SITE--NO TREATMENT/REOVERY (H010-H129) OR (H131-H135)
**Tons:** 57.942
**Year:** 2015
**--** --

---

| | | | | | | |
|---|---|---|---|---|---|---|
| 7 | 9 of 26 | SE | 0.02 / 96.89 | 186.33 / 1 | QUALITY ALUMINUM FORGE<br>820 NO. CYPRESS ST.<br>ORANGE CA 926670000 | HAZNET |

**SIC Code:**
**NAICS Code:**
**EPA ID:** CAX000068874
**Mailing City:** LONG BEACH
**Mailing State:** CA
**Mailing Zip:** 908130000

| Map Key | Number of Records | Direction | Distance (mi/ft) | Elev/Diff (ft) | Site | DB |
|---|---|---|---|---|---|---|

| | | | |
|---|---|---|---|
| **Create Date:** | 3/15/1984 | **Region Code:** | 4 |
| **Fac Act Ind:** | No | **Owner Name:** | -- |
| **Inact Date:** | 4/30/1986 | **Owner Addr 1:** | -- |
| **County Code:** | 30 | **Owner Addr 2:** | |
| **County Name:** | Orange | **Owner City:** | -- |
| **Mail Name:** | | **Owner State:** | 99 |
| **Mailing Addr 1:** | 1411 COTA AVE. | **Owner Zip:** | -- |
| **Mailing Addr 2:** | | **Owner Phone:** | 0000000000 |
| **Owner Fax:** | | | |

**Contact Information**

| | |
|---|---|
| **--** | -- |
| **Contact Name:** | PAUL BENNER |
| **Street Address 1:** | -- |
| **Street Address 2:** | |
| **City:** | -- |
| **State:** | 99 |
| **Zip:** | -- |
| **Phone:** | 2134350852 |
| **--** | -- |

---

| Map Key | Number of Records | Direction | Distance (mi/ft) | Elev/Diff (ft) | Site | DB |
|---|---|---|---|---|---|---|
| 7 | 10 of 26 | SE | 0.02 / 96.89 | 186.33 / 1 | QUALITY ALUMINUM FORGE DIVISION<br>820 N CYPRESS<br>ORANGE CA 926670000 | HAZNET |

| | | | |
|---|---|---|---|
| **SIC Code:** | 3463 | **Mailing City:** | ORANGE |
| **NAICS Code:** | 332112 | **Mailing State:** | CA |
| **EPA ID:** | CAD981389505 | **Mailing Zip:** | 928675508 |
| **Create Date:** | 4/10/1987 | **Region Code:** | 4 |
| **Fac Act Ind:** | No | **Owner Name:** | QUALITY ALUMINUM FORGE DIV |
| **Inact Date:** | 6/30/2002 | **Owner Addr 1:** | 430 W COLLINS AVE |
| **County Code:** | 30 | **Owner Addr 2:** | |
| **County Name:** | Orange | **Owner City:** | ORANGE |
| **Mail Name:** | | **Owner State:** | CA |
| **Mailing Addr 1:** | 430 W COLLINS AVE | **Owner Zip:** | 928675508 |
| **Mailing Addr 2:** | | **Owner Phone:** | 7146398191 |
| **Owner Fax:** | | | |

**Contact Information**

| | |
|---|---|
| **--** | -- |
| **Contact Name:** | PAUL BONNER PURCHASING |
| **Street Address 1:** | INACTIVE PER VQ01 - BMI |
| **Street Address 2:** | |
| **City:** | ORANGE |
| **State:** | CA |
| **Zip:** | 928675508 |
| **Phone:** | 7146398191 |
| **--** | -- |
| **--** | -- |

**Tanner Information**

| | |
|---|---|
| **--** | -- |
| **Generator EPA ID:** | CAD981389505 |
| **Generator County Code:** | 30 |
| **Generator County:** | Orange |
| **TSD EPA ID:** | CAT080013352 |
| **TSD County Code:** | 19 |
| **TSD County:** | Los Angeles |
| **State Waste Code:** | 132 |
| **State Waste Code Desc.:** | Aqueous solution with metals (< restricted levels and see 121) |
| **Method Code:** | R01 |
| **Method Description:** | Recycler |
| **Tons:** | 10.842 |
| **Year:** | 1995 |
| **--** | -- |
| **Generator EPA ID:** | CAD981389505 |
| **Generator County Code:** | 30 |
| **Generator County:** | Orange |

| | |
|---|---|
| **TSD EPA ID:** | CAT080013352 |
| **TSD County Code:** | 19 |
| **TSD County:** | Los Angeles |
| **State Waste Code:** | 132 |
| **State Waste Code Desc.:** | Aqueous solution with metals (< restricted levels and see 121) |
| **Method Code:** | R01 |
| **Method Description:** | Recycler |
| **Tons:** | 12.093 |
| **Year:** | 1996 |
| **--** | -- |
| **Generator EPA ID:** | CAD981389505 |
| **Generator County Code:** | 30 |
| **Generator County:** | Orange |
| **TSD EPA ID:** | CAT000613893 |
| **TSD County Code:** | 19 |
| **TSD County:** | Los Angeles |
| **State Waste Code:** | 134 |
| **State Waste Code Desc.:** | Aqueous solution with total organic residues less than 10 percent |
| **Method Code:** | H01 |
| **Method Description:** | Transfer station |
| **Tons:** | 0.2184 |
| **Year:** | 1999 |
| **--** | -- |
| **Generator EPA ID:** | CAD981389505 |
| **Generator County Code:** | 30 |
| **Generator County:** | Orange |
| **TSD EPA ID:** | CAT000613893 |
| **TSD County Code:** | 19 |
| **TSD County:** | Los Angeles |
| **State Waste Code:** | 134 |
| **State Waste Code Desc.:** | Aqueous solution with total organic residues less than 10 percent |
| **Method Code:** | H01 |
| **Method Description:** | Transfer station |
| **Tons:** | 0.5796 |
| **Year:** | 2000 |
| **--** | -- |
| **Generator EPA ID:** | CAD981389505 |
| **Generator County Code:** | 30 |
| **Generator County:** | Orange |
| **TSD EPA ID:** | AZC951206114 |
| **TSD County Code:** | 99 |
| **TSD County:** | Unknown |
| **State Waste Code:** | 171 |
| **State Waste Code Desc.:** | Metal sludge (see 121) |
| **Method Code:** | D80 |
| **Method Description:** | Disposal, landfill |
| **Tons:** | 28.6552 |
| **Year:** | 1996 |
| **--** | -- |
| **Generator EPA ID:** | CAD981389505 |
| **Generator County Code:** | 30 |
| **Generator County:** | Orange |
| **TSD EPA ID:** | AZC951206114 |
| **TSD County Code:** | 99 |
| **TSD County:** | Unknown |
| **State Waste Code:** | 171 |
| **State Waste Code Desc.:** | Metal sludge (see 121) |
| **Method Code:** | D80 |
| **Method Description:** | Disposal, landfill |
| **Tons:** | 35.3976 |
| **Year:** | 1997 |
| **--** | -- |
| **Generator EPA ID:** | CAD981389505 |
| **Generator County Code:** | 30 |
| **Generator County:** | Orange |
| **TSD EPA ID:** | AZR000002428 |
| **TSD County Code:** | 99 |
| **TSD County:** | Unknown |
| **State Waste Code:** | 171 |

| | |
|---|---|
| ***State Waste Code Desc.:*** | Metal sludge (see 121) |
| ***Method Code:*** | D80 |
| ***Method Description:*** | Disposal, landfill |
| ***Tons:*** | 12.642 |
| ***Year:*** | 1997 |
| ***--*** | -- |
| ***Generator EPA ID:*** | CAD981389505 |
| ***Generator County Code:*** | 30 |
| ***Generator County:*** | Orange |
| ***TSD EPA ID:*** | AZC951206114 |
| ***TSD County Code:*** | 99 |
| ***TSD County:*** | Unknown |
| ***State Waste Code:*** | 171 |
| ***State Waste Code Desc.:*** | Metal sludge (see 121) |
| ***Method Code:*** | R01 |
| ***Method Description:*** | Recycler |
| ***Tons:*** | 11.7992 |
| ***Year:*** | 1996 |
| ***--*** | -- |
| ***Generator EPA ID:*** | CAD981389505 |
| ***Generator County Code:*** | 30 |
| ***Generator County:*** | Orange |
| ***TSD EPA ID:*** | NVT330010000 |
| ***TSD County Code:*** | 99 |
| ***TSD County:*** | Unknown |
| ***State Waste Code:*** | 171 |
| ***State Waste Code Desc.:*** | Metal sludge (see 121) |
| ***Method Code:*** | |
| ***Method Description:*** | |
| ***Tons:*** | 37.0832 |
| ***Year:*** | 1993 |
| ***--*** | -- |
| ***Generator EPA ID:*** | CAD981389505 |
| ***Generator County Code:*** | 30 |
| ***Generator County:*** | Orange |
| ***TSD EPA ID:*** | NVT330010000 |
| ***TSD County Code:*** | 99 |
| ***TSD County:*** | Unknown |
| ***State Waste Code:*** | 171 |
| ***State Waste Code Desc.:*** | Metal sludge (see 121) |
| ***Method Code:*** | |
| ***Method Description:*** | |
| ***Tons:*** | 16.856 |
| ***Year:*** | 1994 |
| ***--*** | -- |
| ***Generator EPA ID:*** | CAD981389505 |
| ***Generator County Code:*** | 30 |
| ***Generator County:*** | Orange |
| ***TSD EPA ID:*** | NVT330010000 |
| ***TSD County Code:*** | 99 |
| ***TSD County:*** | Unknown |
| ***State Waste Code:*** | 171 |
| ***State Waste Code Desc.:*** | Metal sludge (see 121) |
| ***Method Code:*** | |
| ***Method Description:*** | |
| ***Tons:*** | 20.2272 |
| ***Year:*** | 1995 |
| ***--*** | -- |
| ***Generator EPA ID:*** | CAD981389505 |
| ***Generator County Code:*** | 30 |
| ***Generator County:*** | Orange |
| ***TSD EPA ID:*** | NVT330010000 |
| ***TSD County Code:*** | 99 |
| ***TSD County:*** | Unknown |
| ***State Waste Code:*** | 171 |
| ***State Waste Code Desc.:*** | Metal sludge (see 121) |
| ***Method Code:*** | |
| ***Method Description:*** | |
| ***Tons:*** | 10.1136 |

| | |
|---|---|
| ***Year:*** | 1996 |
| ***--*** | -- |
| ***Generator EPA ID:*** | CAD981389505 |
| ***Generator County Code:*** | 30 |
| ***Generator County:*** | Orange |
| ***TSD EPA ID:*** | AZC950823111 |
| ***TSD County Code:*** | 99 |
| ***TSD County:*** | Unknown |
| ***State Waste Code:*** | 171 |
| ***State Waste Code Desc.:*** | Metal sludge (see 121) |
| ***Method Code:*** | |
| ***Method Description:*** | |
| ***Tons:*** | 75.0092 |
| ***Year:*** | 1999 |
| ***--*** | -- |
| ***Generator EPA ID:*** | CAD981389505 |
| ***Generator County Code:*** | 30 |
| ***Generator County:*** | Orange |
| ***TSD EPA ID:*** | AZC950823111 |
| ***TSD County Code:*** | 99 |
| ***TSD County:*** | Unknown |
| ***State Waste Code:*** | 171 |
| ***State Waste Code Desc.:*** | Metal sludge (see 121) |
| ***Method Code:*** | |
| ***Method Description:*** | |
| ***Tons:*** | 68.2668 |
| ***Year:*** | 2000 |
| ***--*** | -- |
| ***Generator EPA ID:*** | CAD981389505 |
| ***Generator County Code:*** | 30 |
| ***Generator County:*** | Orange |
| ***TSD EPA ID:*** | AZC950823111 |
| ***TSD County Code:*** | 99 |
| ***TSD County:*** | Unknown |
| ***State Waste Code:*** | 171 |
| ***State Waste Code Desc.:*** | Metal sludge (see 121) |
| ***Method Code:*** | |
| ***Method Description:*** | |
| ***Tons:*** | 23.5984 |
| ***Year:*** | 2001 |
| ***--*** | -- |
| ***Generator EPA ID:*** | CAD981389505 |
| ***Generator County Code:*** | 30 |
| ***Generator County:*** | Orange |
| ***TSD EPA ID:*** | CAD008252405 |
| ***TSD County Code:*** | 19 |
| ***TSD County:*** | Los Angeles |
| ***State Waste Code:*** | 214 |
| ***State Waste Code Desc.:*** | Unspecified solvent mixture |
| ***Method Code:*** | R01 |
| ***Method Description:*** | Recycler |
| ***Tons:*** | 0.594 |
| ***Year:*** | 1993 |
| ***--*** | -- |
| ***Generator EPA ID:*** | CAD981389505 |
| ***Generator County Code:*** | 30 |
| ***Generator County:*** | Orange |
| ***TSD EPA ID:*** | CAD008252405 |
| ***TSD County Code:*** | 19 |
| ***TSD County:*** | Los Angeles |
| ***State Waste Code:*** | 214 |
| ***State Waste Code Desc.:*** | Unspecified solvent mixture |
| ***Method Code:*** | R01 |
| ***Method Description:*** | Recycler |
| ***Tons:*** | 0.126 |
| ***Year:*** | 2000 |
| ***--*** | -- |
| ***Generator EPA ID:*** | CAD981389505 |
| ***Generator County Code:*** | 30 |

| | |
|---|---|
| ***Generator County:*** | Orange |
| ***TSD EPA ID:*** | CAD009522988 |
| ***TSD County Code:*** | 19 |
| ***TSD County:*** | Los Angeles |
| ***State Waste Code:*** | 221 |
| ***State Waste Code Desc.:*** | Waste oil and mixed oil |
| ***Method Code:*** | R01 |
| ***Method Description:*** | Recycler |
| ***Tons:*** | 53.9676 |
| ***Year:*** | 1993 |
| ***--*** | -- |
| ***Generator EPA ID:*** | CAD981389505 |
| ***Generator County Code:*** | 30 |
| ***Generator County:*** | Orange |
| ***TSD EPA ID:*** | CAD009522988 |
| ***TSD County Code:*** | 19 |
| ***TSD County:*** | Los Angeles |
| ***State Waste Code:*** | 221 |
| ***State Waste Code Desc.:*** | Waste oil and mixed oil |
| ***Method Code:*** | R01 |
| ***Method Description:*** | Recycler |
| ***Tons:*** | 25.1978 |
| ***Year:*** | 1994 |
| ***--*** | -- |
| ***Generator EPA ID:*** | CAD981389505 |
| ***Generator County Code:*** | 30 |
| ***Generator County:*** | Orange |
| ***TSD EPA ID:*** | CAT080013352 |
| ***TSD County Code:*** | 19 |
| ***TSD County:*** | Los Angeles |
| ***State Waste Code:*** | 221 |
| ***State Waste Code Desc.:*** | Waste oil and mixed oil |
| ***Method Code:*** | R01 |
| ***Method Description:*** | Recycler |
| ***Tons:*** | 38.38 |
| ***Year:*** | 1995 |
| ***--*** | -- |
| ***Generator EPA ID:*** | CAD981389505 |
| ***Generator County Code:*** | 30 |
| ***Generator County:*** | Orange |
| ***TSD EPA ID:*** | CAT080013352 |
| ***TSD County Code:*** | 19 |
| ***TSD County:*** | Los Angeles |
| ***State Waste Code:*** | 221 |
| ***State Waste Code Desc.:*** | Waste oil and mixed oil |
| ***Method Code:*** | R01 |
| ***Method Description:*** | Recycler |
| ***Tons:*** | 37.24 |
| ***Year:*** | 1996 |
| ***--*** | -- |
| ***Generator EPA ID:*** | CAD981389505 |
| ***Generator County Code:*** | 30 |
| ***Generator County:*** | Orange |
| ***TSD EPA ID:*** | CAT080013352 |
| ***TSD County Code:*** | 19 |
| ***TSD County:*** | Los Angeles |
| ***State Waste Code:*** | 221 |
| ***State Waste Code Desc.:*** | Waste oil and mixed oil |
| ***Method Code:*** | R01 |
| ***Method Description:*** | Recycler |
| ***Tons:*** | 12.16 |
| ***Year:*** | 1997 |
| ***--*** | -- |
| ***Generator EPA ID:*** | CAD981389505 |
| ***Generator County Code:*** | 30 |
| ***Generator County:*** | Orange |
| ***TSD EPA ID:*** | CAT080013352 |
| ***TSD County Code:*** | 19 |
| ***TSD County:*** | Los Angeles |

| | |
|---|---|
| **State Waste Code:** | 221 |
| **State Waste Code Desc.:** | Waste oil and mixed oil |
| **Method Code:** | R01 |
| **Method Description:** | Recycler |
| **Tons:** | 33.63 |
| **Year:** | 1999 |
| **--** | -- |
| **Generator EPA ID:** | CAD981389505 |
| **Generator County Code:** | 30 |
| **Generator County:** | Orange |
| **TSD EPA ID:** | CAD009522988 |
| **TSD County Code:** | 19 |
| **TSD County:** | Los Angeles |
| **State Waste Code:** | 221 |
| **State Waste Code Desc.:** | Waste oil and mixed oil |
| **Method Code:** | |
| **Method Description:** | |
| **Tons:** | 7.3644 |
| **Year:** | 1993 |
| **--** | -- |
| **Generator EPA ID:** | CAD981389505 |
| **Generator County Code:** | 30 |
| **Generator County:** | Orange |
| **TSD EPA ID:** | CAD009522988 |
| **TSD County Code:** | 19 |
| **TSD County:** | Los Angeles |
| **State Waste Code:** | 221 |
| **State Waste Code Desc.:** | Waste oil and mixed oil |
| **Method Code:** | |
| **Method Description:** | |
| **Tons:** | 5.7076 |
| **Year:** | 1994 |
| **--** | -- |
| **Generator EPA ID:** | CAD981389505 |
| **Generator County Code:** | 30 |
| **Generator County:** | Orange |
| **TSD EPA ID:** | CAD981458466 |
| **TSD County Code:** | 19 |
| **TSD County:** | Los Angeles |
| **State Waste Code:** | 222 |
| **State Waste Code Desc.:** | Oil/water separation sludge |
| **Method Code:** | R01 |
| **Method Description:** | Recycler |
| **Tons:** | 1.4595 |
| **Year:** | 1993 |
| **--** | -- |
| **Generator EPA ID:** | CAD981389505 |
| **Generator County Code:** | 30 |
| **Generator County:** | Orange |
| **TSD EPA ID:** | CAT080013352 |
| **TSD County Code:** | 19 |
| **TSD County:** | Los Angeles |
| **State Waste Code:** | 222 |
| **State Waste Code Desc.:** | Oil/water separation sludge |
| **Method Code:** | R01 |
| **Method Description:** | Recycler |
| **Tons:** | 2.7105 |
| **Year:** | 1993 |
| **--** | -- |
| **Generator EPA ID:** | CAD981389505 |
| **Generator County Code:** | 30 |
| **Generator County:** | Orange |
| **TSD EPA ID:** | CAT080013352 |
| **TSD County Code:** | 19 |
| **TSD County:** | Los Angeles |
| **State Waste Code:** | 222 |
| **State Waste Code Desc.:** | Oil/water separation sludge |
| **Method Code:** | R01 |
| **Method Description:** | Recycler |

| | |
|---|---|
| **Tons:** | 108.837 |
| **Year:** | 1995 |
| **--** | -- |
| **Generator EPA ID:** | CAD981389505 |
| **Generator County Code:** | 30 |
| **Generator County:** | Orange |
| **TSD EPA ID:** | CAT080013352 |
| **TSD County Code:** | 19 |
| **TSD County:** | Los Angeles |
| **State Waste Code:** | 222 |
| **State Waste Code Desc.:** | Oil/water separation sludge |
| **Method Code:** | R01 |
| **Method Description:** | Recycler |
| **Tons:** | 163.464 |
| **Year:** | 1996 |
| **--** | -- |
| **Generator EPA ID:** | CAD981389505 |
| **Generator County Code:** | 30 |
| **Generator County:** | Orange |
| **TSD EPA ID:** | CAT080013352 |
| **TSD County Code:** | 19 |
| **TSD County:** | Los Angeles |
| **State Waste Code:** | 222 |
| **State Waste Code Desc.:** | Oil/water separation sludge |
| **Method Code:** | R01 |
| **Method Description:** | Recycler |
| **Tons:** | 118.428 |
| **Year:** | 1997 |
| **--** | -- |
| **Generator EPA ID:** | CAD981389505 |
| **Generator County Code:** | 30 |
| **Generator County:** | Orange |
| **TSD EPA ID:** | CAT080013352 |
| **TSD County Code:** | 19 |
| **TSD County:** | Los Angeles |
| **State Waste Code:** | 222 |
| **State Waste Code Desc.:** | Oil/water separation sludge |
| **Method Code:** | R01 |
| **Method Description:** | Recycler |
| **Tons:** | 10.842 |
| **Year:** | 1998 |
| **--** | -- |
| **Generator EPA ID:** | CAD981389505 |
| **Generator County Code:** | 30 |
| **Generator County:** | Orange |
| **TSD EPA ID:** | CAT080013352 |
| **TSD County Code:** | 19 |
| **TSD County:** | Los Angeles |
| **State Waste Code:** | 222 |
| **State Waste Code Desc.:** | Oil/water separation sludge |
| **Method Code:** | R01 |
| **Method Description:** | Recycler |
| **Tons:** | 3.5445 |
| **Year:** | 1999 |
| **--** | -- |
| **Generator EPA ID:** | CAD981389505 |
| **Generator County Code:** | 30 |
| **Generator County:** | Orange |
| **TSD EPA ID:** | CAT080013352 |
| **TSD County Code:** | 19 |
| **TSD County:** | Los Angeles |
| **State Waste Code:** | 222 |
| **State Waste Code Desc.:** | Oil/water separation sludge |
| **Method Code:** | R01 |
| **Method Description:** | Recycler |
| **Tons:** | 10.008 |
| **Year:** | 2000 |
| **--** | -- |
| **Generator EPA ID:** | CAD981389505 |

| | |
|---|---|
| ***Generator County Code:*** | 30 |
| ***Generator County:*** | Orange |
| ***TSD EPA ID:*** | CAT080013352 |
| ***TSD County Code:*** | 19 |
| ***TSD County:*** | Los Angeles |
| ***State Waste Code:*** | 222 |
| ***State Waste Code Desc.:*** | Oil/water separation sludge |
| ***Method Code:*** | R01 |
| ***Method Description:*** | Recycler |
| ***Tons:*** | 11.259 |
| ***Year:*** | 2001 |
| ***--*** | -- |
| ***Generator EPA ID:*** | CAD981389505 |
| ***Generator County Code:*** | 30 |
| ***Generator County:*** | Orange |
| ***TSD EPA ID:*** | CAT080013352 |
| ***TSD County Code:*** | 19 |
| ***TSD County:*** | Los Angeles |
| ***State Waste Code:*** | 222 |
| ***State Waste Code Desc.:*** | Oil/water separation sludge |
| ***Method Code:*** | |
| ***Method Description:*** | |
| ***Tons:*** | 8.34 |
| ***Year:*** | 1994 |
| ***--*** | -- |
| ***Generator EPA ID:*** | CAD981389505 |
| ***Generator County Code:*** | 30 |
| ***Generator County:*** | Orange |
| ***TSD EPA ID:*** | CAD980883177 |
| ***TSD County Code:*** | 15 |
| ***TSD County:*** | Kern |
| ***State Waste Code:*** | 223 |
| ***State Waste Code Desc.:*** | Unspecified oil-containing waste |
| ***Method Code:*** | R01 |
| ***Method Description:*** | Recycler |
| ***Tons:*** | 30.6495 |
| ***Year:*** | 1994 |
| ***--*** | -- |
| ***Generator EPA ID:*** | CAD981389505 |
| ***Generator County Code:*** | 30 |
| ***Generator County:*** | Orange |
| ***TSD EPA ID:*** | CAT080033681 |
| ***TSD County Code:*** | 19 |
| ***TSD County:*** | Los Angeles |
| ***State Waste Code:*** | 352 |
| ***State Waste Code Desc.:*** | Other organic solids |
| ***Method Code:*** | D80 |
| ***Method Description:*** | Disposal, landfill |
| ***Tons:*** | 12.642 |
| ***Year:*** | 1999 |
| ***--*** | -- |
| ***Generator EPA ID:*** | CAD981389505 |
| ***Generator County Code:*** | 30 |
| ***Generator County:*** | Orange |
| ***TSD EPA ID:*** | CAT080033681 |
| ***TSD County Code:*** | 19 |
| ***TSD County:*** | Los Angeles |
| ***State Waste Code:*** | 352 |
| ***State Waste Code Desc.:*** | Other organic solids |
| ***Method Code:*** | D80 |
| ***Method Description:*** | Disposal, landfill |
| ***Tons:*** | 15.1704 |
| ***Year:*** | 2000 |
| ***--*** | -- |
| ***Generator EPA ID:*** | CAD981389505 |
| ***Generator County Code:*** | 30 |
| ***Generator County:*** | Orange |
| ***TSD EPA ID:*** | CAT080033681 |
| ***TSD County Code:*** | 19 |

| | |
|---|---|
| **TSD County:** | Los Angeles |
| **State Waste Code:** | 352 |
| **State Waste Code Desc.:** | Other organic solids |
| **Method Code:** | D80 |
| **Method Description:** | Disposal, landfill |
| **Tons:** | 2.5284 |
| **Year:** | 2001 |
| **--** | -- |
| **Generator EPA ID:** | CAD981389505 |
| **Generator County Code:** | 30 |
| **Generator County:** | Orange |
| **TSD EPA ID:** | CAT080033681 |
| **TSD County Code:** | 19 |
| **TSD County:** | Los Angeles |
| **State Waste Code:** | 352 |
| **State Waste Code Desc.:** | Other organic solids |
| **Method Code:** | D99 |
| **Method Description:** | Disposal, other |
| **Tons:** | 8.1212 |
| **Year:** | 1998 |
| **--** | -- |
| **Generator EPA ID:** | CAD981389505 |
| **Generator County Code:** | 30 |
| **Generator County:** | Orange |
| **TSD EPA ID:** | CAT080033681 |
| **TSD County Code:** | 19 |
| **TSD County:** | Los Angeles |
| **State Waste Code:** | 352 |
| **State Waste Code Desc.:** | Other organic solids |
| **Method Code:** | H01 |
| **Method Description:** | Transfer station |
| **Tons:** | 3.3712 |
| **Year:** | 1998 |
| **--** | -- |
| **Generator EPA ID:** | CAD981389505 |
| **Generator County Code:** | 30 |
| **Generator County:** | Orange |
| **TSD EPA ID:** | CAT080033681 |
| **TSD County Code:** | 19 |
| **TSD County:** | Los Angeles |
| **State Waste Code:** | 611 |
| **State Waste Code Desc.:** | Contaminated soil from site clean-up |
| **Method Code:** | R01 |
| **Method Description:** | Recycler |
| **Tons:** | 4.75 |
| **Year:** | 1997 |
| **--** | -- |
| **Generator EPA ID:** | CAD981389505 |
| **Generator County Code:** | 30 |
| **Generator County:** | Orange |
| **TSD EPA ID:** | CAT000613976 |
| **TSD County Code:** | 30 |
| **TSD County:** | Orange |
| **State Waste Code:** | 741 |
| **State Waste Code Desc.:** | Liquids with halogenated organic compounds >= 1,000 Mg./L |
| **Method Code:** | H01 |
| **Method Description:** | Transfer station |
| **Tons:** | 0.0707 |
| **Year:** | 2000 |
| **--** | -- |
| **Generator EPA ID:** | CAD981389505 |
| **Generator County Code:** | 30 |
| **Generator County:** | Orange |
| **TSD EPA ID:** | CAT000613976 |
| **TSD County Code:** | 30 |
| **TSD County:** | Orange |
| **State Waste Code:** | 741 |
| **State Waste Code Desc.:** | Liquids with halogenated organic compounds >= 1,000 Mg./L |
| **Method Code:** | H01 |

| Map Key | Number of Records | Direction | Distance (mi/ft) | Elev/Diff (ft) | Site | DB |
|---|---|---|---|---|---|---|

| | |
|---|---|
| **Method Description:** | Transfer station |
| **Tons:** | 0.0582 |
| **Year:** | 2001 |
| **--** | -- |

| Map Key | Number of Records | Direction | Distance (mi/ft) | Elev/Diff (ft) | Site | DB |
|---|---|---|---|---|---|---|
| 7 | 11 of 26 | SE | 0.02 / 96.89 | 186.33 / 1 | 820 NO. CYPRESS ST.<br>ORANGE CA 926670000 | HIST MANIFEST |

| | |
|---|---|
| **Gen EPA ID:** | CAX000068874 |
| **Create Date:** | 3/15/1984 0:00:00 |
| **Inact Date:** | 4/30/1986 0:00:00 |
| **Facility Mail Street:** | 1411 COTA AVE. |
| **Facility Mail City:** | LONG BEACH |
| **Facility Mail State:** | CA |
| **Facility Mail Zip:** | 908130000 |
| **Contact Phone(s):** | 2134350852 |
| **File Year(s):** | 1984; 1985; 1986; 1987 |
| **Contact Name(s):** | PAUL BENNER |

***Tanner Information***

| | |
|---|---|
| **Method Description:** | |
| **Tons:** | 0 |
| **Year:** | 1986 |
| **Generator County Code:** | 30 |
| **Generator County:** | Orange |
| **Method Code:** | |
| **Tsd County Code:** | 19 |
| **Tsd County:** | Los Angeles |
| **State Waste Code:** | |
| **State Waste Code Desc:** | |
| **Tsd Epa ID:** | CAD009522988 |

***Tanner Information***

| | |
|---|---|
| **Method Description:** | |
| **Tons:** | 38.73 |
| **Year:** | 1985 |
| **Generator County Code:** | 30 |
| **Generator County:** | Orange |
| **Method Code:** | R01 |
| **Tsd County Code:** | 19 |
| **Tsd County:** | Los Angeles |
| **State Waste Code:** | 221 |
| **State Waste Code Desc:** | Waste oil and mixed oil |
| **Tsd Epa ID:** | CAD009522988 |

***Tanner Information***

| | |
|---|---|
| **Method Description:** | |
| **Tons:** | 40 |
| **Year:** | 1984 |
| **Generator County Code:** | 30 |
| **Generator County:** | Orange |
| **Method Code:** | D80 |
| **Tsd County Code:** | 19 |
| **Tsd County:** | Los Angeles |
| **State Waste Code:** | 181 |
| **State Waste Code Desc:** | Other inorganic solid waste |
| **Tsd Epa ID:** | CAD067786749 |

***Tanner Information***

***Method Description:***
***Tons:*** 0
***Year:*** 1984
***Generator County Code:*** 30
***Generator County:*** Orange
***Method Code:***
***Tsd County Code:*** 19
***Tsd County:*** Los Angeles
***State Waste Code:***
***State Waste Code Desc:***
***Tsd Epa ID:*** CAD009522988

***Tanner Information***

***Method Description:***
***Tons:*** 6.88
***Year:*** 1984
***Generator County Code:*** 30
***Generator County:*** Orange
***Method Code:*** R01
***Tsd County Code:*** 19
***Tsd County:*** Los Angeles
***State Waste Code:*** 221
***State Waste Code Desc:*** Waste oil and mixed oil
***Tsd Epa ID:*** CAD009522988

***Tanner Information***

***Method Description:***
***Tons:*** 27.6
***Year:*** 1984
***Generator County Code:*** 30
***Generator County:*** Orange
***Method Code:*** D80
***Tsd County Code:*** 19
***Tsd County:*** Los Angeles
***State Waste Code:*** 342
***State Waste Code Desc:*** Organic liquids with metals (see 121)
***Tsd Epa ID:*** CAD067786749

***Tanner Information***

***Method Description:***
***Tons:*** 50.56
***Year:*** 1984
***Generator County Code:*** 30
***Generator County:*** Orange
***Method Code:*** 3
***Tsd County Code:*** 19
***Tsd County:*** Los Angeles
***State Waste Code:*** 352
***State Waste Code Desc:*** Other organic solids
***Tsd Epa ID:*** CAD067786749

***Tanner Information***

***Method Description:***
***Tons:*** 12
***Year:*** 1984
***Generator County Code:*** 30
***Generator County:*** Orange
***Method Code:*** 3
***Tsd County Code:*** 19

**Tsd County:** Los Angeles
**State Waste Code:** 353
**State Waste Code Desc:**
**Tsd Epa ID:** CAD067786749

***Tanner Information***

**Method Description:**
**Tons:** 4.52
**Year:** 1987
**Generator County Code:** 30
**Generator County:** Orange
**Method Code:** R01
**Tsd County Code:** 19
**Tsd County:** Los Angeles
**State Waste Code:** 221
**State Waste Code Desc:** Waste oil and mixed oil
**Tsd Epa ID:** CAD009522988

***Tanner Information***

**Method Description:**
**Tons:** 0
**Year:** 1985
**Generator County Code:** 30
**Generator County:** Orange
**Method Code:**
**Tsd County Code:** 19
**Tsd County:** Los Angeles
**State Waste Code:**
**State Waste Code Desc:**
**Tsd Epa ID:** CAD009522988

***Tanner Information***

**Method Description:**
**Tons:** 5.26
**Year:** 1985
**Generator County Code:** 30
**Generator County:** Orange
**Method Code:** 1
**Tsd County Code:** 19
**Tsd County:** Los Angeles
**State Waste Code:** 221
**State Waste Code Desc:** Waste oil and mixed oil
**Tsd Epa ID:** CAD009522988

***Tanner Information***

**Method Description:**
**Tons:** 43.87
**Year:** 1986
**Generator County Code:** 30
**Generator County:** Orange
**Method Code:** R01
**Tsd County Code:** 19
**Tsd County:** Los Angeles
**State Waste Code:** 221
**State Waste Code Desc:** Waste oil and mixed oil
**Tsd Epa ID:** CAD009522988

***Tanner Information***

| Map Key | Number of Records | Direction | Distance (mi/ft) | Elev/Diff (ft) | Site | DB |
|---|---|---|---|---|---|---|

**Method Description:**
**Tons:** 0
**Year:** 1987
**Generator County Code:** 30
**Generator County:** Orange
**Method Code:**
**Tsd County Code:** 19
**Tsd County:** Los Angeles
**State Waste Code:**
**State Waste Code Desc:**
**Tsd Epa ID:** CAD009522988

***Tanner Information***

**Method Description:**
**Tons:** 0
**Year:** 1984
**Generator County Code:** 30
**Generator County:** Orange
**Method Code:**
**Tsd County Code:** 19
**Tsd County:** Los Angeles
**State Waste Code:**
**State Waste Code Desc:**
**Tsd Epa ID:** CAD067786749

***Tanner Information***

**Method Description:**
**Tons:** 323.13
**Year:** 1984
**Generator County Code:** 30
**Generator County:** Orange
**Method Code:** D80
**Tsd County Code:** 19
**Tsd County:** Los Angeles
**State Waste Code:** 352
**State Waste Code Desc:** Other organic solids
**Tsd Epa ID:** CAD067786749

---

| Map Key | Number of Records | Direction | Distance (mi/ft) | Elev/Diff (ft) | Site | DB |
|---|---|---|---|---|---|---|
| 7 | 12 of 26 | SE | 0.02 / 96.89 | 186.33 / 1 | 820 N CYPRESS<br>ORANGE CA 926670000 | HIST MANIFEST |

**Gen EPA ID:** CAD981389505
**Create Date:** 04/10/1987 0:00
**Inact Date:** 6/30/2002 0:00:00
**Facility Mail Street:** 430 W COLLINS AVE
**Facility Mail City:** ORANGE
**Facility Mail State:** CA
**Facility Mail Zip:** 928675508
**Contact Phone(s):** 7146398191
**File Year(s):** 1987; 1988; 1989; 1990; 1991; 1992
**Contact Name(s):** PAUL BONNER PURCHASING

***Tanner Information***

**Method Description:**
**Tons:** 0
**Year:** 1990
**Generator County Code:** 30
**Generator County:** Orange
**Method Code:**
**Tsd County Code:** 16
**Tsd County:** Kings

**State Waste Code:**
**State Waste Code Desc:**
**Tsd Epa ID:** CAT000646117

***Tanner Information***

**Method Description:**
**Tons:** 65.04
**Year:** 1988
**Generator County Code:** 30
**Generator County:** Orange
**Method Code:** R01
**Tsd County Code:** 19
**Tsd County:** Los Angeles
**State Waste Code:** 221
**State Waste Code Desc:** Waste oil and mixed oil
**Tsd Epa ID:** CAD009522988

***Tanner Information***

**Method Description:**
**Tons:** 0
**Year:** 1989
**Generator County Code:** 30
**Generator County:** Orange
**Method Code:**
**Tsd County Code:** 37
**Tsd County:** San Diego
**State Waste Code:**
**State Waste Code Desc:**
**Tsd Epa ID:** CAT080010101

***Tanner Information***

**Method Description:**
**Tons:** 0
**Year:** 1988
**Generator County Code:** 30
**Generator County:** Orange
**Method Code:**
**Tsd County Code:** 42
**Tsd County:** Santa Barbara
**State Waste Code:**
**State Waste Code Desc:**
**Tsd Epa ID:** CAD020748125

***Tanner Information***

**Method Description:**
**Tons:** 2.25
**Year:** 1987
**Generator County Code:** 30
**Generator County:** Orange
**Method Code:** D80
**Tsd County Code:** 42
**Tsd County:** Santa Barbara
**State Waste Code:** 222
**State Waste Code Desc:** Oil/water separation sludge
**Tsd Epa ID:** CAD020748125

***Tanner Information***

**Method Description:**

**Tons:** 3.5
**Year:** 1989
**Generator County Code:** 30
**Generator County:** Orange
**Method Code:**
**Tsd County Code:** 42
**Tsd County:** Santa Barbara
**State Waste Code:** 222
**State Waste Code Desc:** Oil/water separation sludge
**Tsd Epa ID:** CAD020748125

***Tanner Information***

**Method Description:**
**Tons:** 1.75
**Year:** 1989
**Generator County Code:** 30
**Generator County:** Orange
**Method Code:** 3
**Tsd County Code:** 42
**Tsd County:** Santa Barbara
**State Waste Code:** 222
**State Waste Code Desc:** Oil/water separation sludge
**Tsd Epa ID:** CAD020748125

***Tanner Information***

**Method Description:**
**Tons:** 1.05
**Year:** 1989
**Generator County Code:** 30
**Generator County:** Orange
**Method Code:** 15
**Tsd County Code:** 37
**Tsd County:** San Diego
**State Waste Code:** 791
**State Waste Code Desc:** Liquids with pH <= 2
**Tsd Epa ID:** CAT080010101

***Tanner Information***

**Method Description:**
**Tons:** 0
**Year:** 1991
**Generator County Code:** 30
**Generator County:** Orange
**Method Code:**
**Tsd County Code:** 19
**Tsd County:** Los Angeles
**State Waste Code:**
**State Waste Code Desc:**
**Tsd Epa ID:** CAD009522988

***Tanner Information***

**Method Description:**
**Tons:** 0
**Year:** 1990
**Generator County Code:** 30
**Generator County:** Orange
**Method Code:** 3
**Tsd County Code:** 16
**Tsd County:** Kings
**State Waste Code:** 171

***State Waste Code Desc:*** Metal sludge (see 121)
***Tsd Epa ID:*** CAT000646117

***Tanner Information***

***Method Description:***
***Tons:*** 25.28
***Year:*** 1990
***Generator County Code:*** 30
***Generator County:*** Orange
***Method Code:*** D80
***Tsd County Code:*** 16
***Tsd County:*** Kings
***State Waste Code:*** 171
***State Waste Code Desc:*** Metal sludge (see 121)
***Tsd Epa ID:*** CAT000646117

***Tanner Information***

***Method Description:***
***Tons:*** 4.17
***Year:*** 1990
***Generator County Code:*** 30
***Generator County:*** Orange
***Method Code:*** R01
***Tsd County Code:*** 19
***Tsd County:*** Los Angeles
***State Waste Code:*** 222
***State Waste Code Desc:*** Oil/water separation sludge
***Tsd Epa ID:*** CAT080013352

***Tanner Information***

***Method Description:***
***Tons:*** 0
***Year:*** 1990
***Generator County Code:*** 30
***Generator County:*** Orange
***Method Code:***
***Tsd County Code:*** 19
***Tsd County:*** Los Angeles
***State Waste Code:***
***State Waste Code Desc:***
***Tsd Epa ID:*** CAT080013352

***Tanner Information***

***Method Description:***
***Tons:*** 46.35
***Year:*** 1992
***Generator County Code:*** 30
***Generator County:*** Orange
***Method Code:***
***Tsd County Code:*** 99
***Tsd County:*** Unknown
***State Waste Code:*** 171
***State Waste Code Desc:*** Metal sludge (see 121)
***Tsd Epa ID:*** NVT330010000

***Tanner Information***

***Method Description:***
***Tons:*** 9.59

| | |
|---|---|
| **Year:** | 1991 |
| **Generator County Code:** | 30 |
| **Generator County:** | Orange |
| **Method Code:** | R01 |
| **Tsd County Code:** | 19 |
| **Tsd County:** | Los Angeles |
| **State Waste Code:** | 241 |
| **State Waste Code Desc:** | Tank bottom waste |
| **Tsd Epa ID:** | CAT080013352 |

***Tanner Information***

| | |
|---|---|
| **Method Description:** | |
| **Tons:** | 38.06 |
| **Year:** | 1987 |
| **Generator County Code:** | 30 |
| **Generator County:** | Orange |
| **Method Code:** | R01 |
| **Tsd County Code:** | 19 |
| **Tsd County:** | Los Angeles |
| **State Waste Code:** | 221 |
| **State Waste Code Desc:** | Waste oil and mixed oil |
| **Tsd Epa ID:** | CAD009522988 |

***Tanner Information***

| | |
|---|---|
| **Method Description:** | |
| **Tons:** | 0 |
| **Year:** | 1987 |
| **Generator County Code:** | 30 |
| **Generator County:** | Orange |
| **Method Code:** | |
| **Tsd County Code:** | 42 |
| **Tsd County:** | Santa Barbara |
| **State Waste Code:** | |
| **State Waste Code Desc:** | |
| **Tsd Epa ID:** | CAD020748125 |

***Tanner Information***

| | |
|---|---|
| **Method Description:** | |
| **Tons:** | 4.21 |
| **Year:** | 1987 |
| **Generator County Code:** | 30 |
| **Generator County:** | Orange |
| **Method Code:** | D80 |
| **Tsd County Code:** | 42 |
| **Tsd County:** | Santa Barbara |
| **State Waste Code:** | 611 |
| **State Waste Code Desc:** | Contaminated soil from site clean-up |
| **Tsd Epa ID:** | CAD020748125 |

***Tanner Information***

| | |
|---|---|
| **Method Description:** | |
| **Tons:** | 17.51 |
| **Year:** | 1988 |
| **Generator County Code:** | 30 |
| **Generator County:** | Orange |
| **Method Code:** | |
| **Tsd County Code:** | 19 |
| **Tsd County:** | Los Angeles |
| **State Waste Code:** | |
| **State Waste Code Desc:** | |

***Tsd Epa ID:*** CAT080013352

***Tanner Information***

***Method Description:***
***Tons:*** 0
***Year:*** 1990
***Generator County Code:*** 30
***Generator County:*** Orange
***Method Code:***
***Tsd County Code:*** 19
***Tsd County:*** Los Angeles
***State Waste Code:***
***State Waste Code Desc:***
***Tsd Epa ID:*** CAD009522988

***Tanner Information***

***Method Description:***
***Tons:*** 149.07
***Year:*** 1990
***Generator County Code:*** 30
***Generator County:*** Orange
***Method Code:*** R01
***Tsd County Code:*** 19
***Tsd County:*** Los Angeles
***State Waste Code:*** 221
***State Waste Code Desc:*** Waste oil and mixed oil
***Tsd Epa ID:*** CAD009522988

***Tanner Information***

***Method Description:***
***Tons:*** 0
***Year:*** 1988
***Generator County Code:*** 30
***Generator County:*** Orange
***Method Code:***
***Tsd County Code:*** 19
***Tsd County:*** Los Angeles
***State Waste Code:***
***State Waste Code Desc:***
***Tsd Epa ID:*** CAD009522988

***Tanner Information***

***Method Description:***
***Tons:*** 10.42
***Year:*** 1988
***Generator County Code:*** 30
***Generator County:*** Orange
***Method Code:*** R01
***Tsd County Code:*** 19
***Tsd County:*** Los Angeles
***State Waste Code:*** 222
***State Waste Code Desc:*** Oil/water separation sludge
***Tsd Epa ID:*** CAT080013352

***Tanner Information***

***Method Description:***
***Tons:*** 12.7
***Year:*** 1988

***Generator County Code:*** 30
***Generator County:*** Orange
***Method Code:*** D80
***Tsd County Code:*** 42
***Tsd County:*** Santa Barbara
***State Waste Code:*** 491
***State Waste Code Desc:*** Unspecified sludge waste
***Tsd Epa ID:*** CAD020748125

***Tanner Information***

***Method Description:***
***Tons:*** 0
***Year:*** 1989
***Generator County Code:*** 30
***Generator County:*** Orange
***Method Code:***
***Tsd County Code:*** 19
***Tsd County:*** Los Angeles
***State Waste Code:***
***State Waste Code Desc:***
***Tsd Epa ID:*** CAD009522988

***Tanner Information***

***Method Description:***
***Tons:*** 0
***Year:*** 1989
***Generator County Code:*** 30
***Generator County:*** Orange
***Method Code:***
***Tsd County Code:*** 42
***Tsd County:*** Santa Barbara
***State Waste Code:***
***State Waste Code Desc:***
***Tsd Epa ID:*** CAD020748125

***Tanner Information***

***Method Description:***
***Tons:*** 70.79
***Year:*** 1990
***Generator County Code:*** 30
***Generator County:*** Orange
***Method Code:***
***Tsd County Code:*** 99
***Tsd County:*** Unknown
***State Waste Code:*** 171
***State Waste Code Desc:*** Metal sludge (see 121)
***Tsd Epa ID:*** NVT330010000

***Tanner Information***

***Method Description:***
***Tons:*** 118.68
***Year:*** 1989
***Generator County Code:*** 30
***Generator County:*** Orange
***Method Code:*** R01
***Tsd County Code:*** 19
***Tsd County:*** Los Angeles
***State Waste Code:*** 221
***State Waste Code Desc:*** Waste oil and mixed oil
***Tsd Epa ID:*** CAD009522988

***Tanner Information***

***Method Description:***
***Tons:*** 12.64
***Year:*** 1989
***Generator County Code:*** 30
***Generator County:*** Orange
***Method Code:*** D80
***Tsd County Code:*** 42
***Tsd County:*** Santa Barbara
***State Waste Code:*** 171
***State Waste Code Desc:*** Metal sludge (see 121)
***Tsd Epa ID:*** CAD020748125

***Tanner Information***

***Method Description:***
***Tons:*** 6.5
***Year:*** 1989
***Generator County Code:*** 30
***Generator County:*** Orange
***Method Code:*** D80
***Tsd County Code:*** 42
***Tsd County:*** Santa Barbara
***State Waste Code:*** 222
***State Waste Code Desc:*** Oil/water separation sludge
***Tsd Epa ID:*** CAD020748125

***Tanner Information***

***Method Description:***
***Tons:*** 0
***Year:*** 1989
***Generator County Code:*** 30
***Generator County:*** Orange
***Method Code:***
***Tsd County Code:*** 19
***Tsd County:*** Los Angeles
***State Waste Code:***
***State Waste Code Desc:***
***Tsd Epa ID:*** CAT080013352

***Tanner Information***

***Method Description:***
***Tons:*** 0
***Year:*** 1991
***Generator County Code:*** 30
***Generator County:*** Orange
***Method Code:***
***Tsd County Code:*** 99
***Tsd County:*** Unknown
***State Waste Code:***
***State Waste Code Desc:***
***Tsd Epa ID:*** NVT330010000

***Tanner Information***

***Method Description:***
***Tons:*** 0
***Year:*** 1992
***Generator County Code:*** 30

**Generator County:** Orange
**Method Code:**
**Tsd County Code:** 19
**Tsd County:** Los Angeles
**State Waste Code:**
**State Waste Code Desc:**
**Tsd Epa ID:** CAD009522988

***Tanner Information***

**Method Description:**
**Tons:** 14.01
**Year:** 1989
**Generator County Code:** 30
**Generator County:** Orange
**Method Code:** 1
**Tsd County Code:** 19
**Tsd County:** Los Angeles
**State Waste Code:** 222
**State Waste Code Desc:** Oil/water separation sludge
**Tsd Epa ID:** CAT080013352

***Tanner Information***

**Method Description:**
**Tons:** 160.46
**Year:** 1991
**Generator County Code:** 30
**Generator County:** Orange
**Method Code:** R01
**Tsd County Code:** 19
**Tsd County:** Los Angeles
**State Waste Code:** 221
**State Waste Code Desc:** Waste oil and mixed oil
**Tsd Epa ID:** CAD009522988

***Tanner Information***

**Method Description:**
**Tons:** 0
**Year:** 1991
**Generator County Code:** 30
**Generator County:** Orange
**Method Code:**
**Tsd County Code:** 19
**Tsd County:** Los Angeles
**State Waste Code:**
**State Waste Code Desc:**
**Tsd Epa ID:** CAT080013352

***Tanner Information***

**Method Description:**
**Tons:** 0
**Year:** 1988
**Generator County Code:** 30
**Generator County:** Orange
**Method Code:** 1
**Tsd County Code:** 19
**Tsd County:** Los Angeles
**State Waste Code:** 222
**State Waste Code Desc:** Oil/water separation sludge
**Tsd Epa ID:** CAT080013352

***Tanner Information***

***Method Description:***
***Tons:*** 0
***Year:*** 1989
***Generator County Code:*** 30
***Generator County:*** Orange
***Method Code:*** 1
***Tsd County Code:*** 19
***Tsd County:*** Los Angeles
***State Waste Code:*** 23
***State Waste Code Desc:***
***Tsd Epa ID:*** CAT080013352

***Tanner Information***

***Method Description:***
***Tons:*** 133.83
***Year:*** 1992
***Generator County Code:*** 30
***Generator County:*** Orange
***Method Code:*** R01
***Tsd County Code:*** 19
***Tsd County:*** Los Angeles
***State Waste Code:*** 221
***State Waste Code Desc:*** Waste oil and mixed oil
***Tsd Epa ID:*** CAD009522988

***Tanner Information***

***Method Description:***
***Tons:*** 0
***Year:*** 1992
***Generator County Code:*** 30
***Generator County:*** Orange
***Method Code:***
***Tsd County Code:*** 99
***Tsd County:*** Unknown
***State Waste Code:***
***State Waste Code Desc:***
***Tsd Epa ID:*** NVT330010000

***Tanner Information***

***Method Description:***
***Tons:*** 56.46
***Year:*** 1991
***Generator County Code:*** 30
***Generator County:*** Orange
***Method Code:***
***Tsd County Code:*** 99
***Tsd County:*** Unknown
***State Waste Code:*** 171
***State Waste Code Desc:*** Metal sludge (see 121)
***Tsd Epa ID:*** NVT330010000

***Tanner Information***

***Method Description:***
***Tons:*** 0
***Year:*** 1990
***Generator County Code:*** 30
***Generator County:*** Orange

***Method Code:***
***Tsd County Code:*** 99
***Tsd County:*** Unknown
***State Waste Code:***
***State Waste Code Desc:***
***Tsd Epa ID:*** NVT330010000

***Tanner Information***

***Method Description:***
***Tons:*** 11.79
***Year:*** 1990
***Generator County Code:*** 30
***Generator County:*** Orange
***Method Code:***
***Tsd County Code:*** 99
***Tsd County:*** Unknown
***State Waste Code:*** 121
***State Waste Code Desc:*** Alkaline solution (pH >= 12.5) with metals
***Tsd Epa ID:*** NVT330010000

***Tanner Information***

***Method Description:***
***Tons:*** 0
***Year:*** 1987
***Generator County Code:*** 30
***Generator County:*** Orange
***Method Code:***
***Tsd County Code:*** 19
***Tsd County:*** Los Angeles
***State Waste Code:***
***State Waste Code Desc:***
***Tsd Epa ID:*** CAD009522988

---

| | | | | | | |
|---|---|---|---|---|---|---|
| 7 | 13 of 26 | SE | 0.02 / 96.89 | 186.33 / 1 | NEUVANT AEROSPACE CORP.<br>FORGED PROD DIV<br>820 N CYPRESS ST<br>ORANGE CA 92867 | ICIS |

***EPA Region:*** 09
***Registry ID:*** 110000480202
***Pgm Sys ID:*** CASCA00006059CB167
***Pgm Sys Acrnm:*** AIR
***Permit Type:***
***Federal Facility ID:***
***Tribal Land Code:***
***County:*** Orange
***Latitude83:*** 33.800959
***Longitude83:*** -117.856165

---

| | | | | | | |
|---|---|---|---|---|---|---|
| 7 | 14 of 26 | SE | 0.02 / 96.89 | 186.33 / 1 | QUALITY ALUMINUM FORGE LLC<br>820 N CYPRESS ST<br>ORANGE CA 92867 | HW ORANGE |

***Facility ID:*** FA0059197

---

| | | | | | | |
|---|---|---|---|---|---|---|
| 7 | 15 of 26 | SE | 0.02 / 96.89 | 186.33 / 1 | QUALITY ALUMINUM FORGE A<br>DIV OF GEL IND<br>820 N CYPRESS ST<br>ORANGE CA 92867 | EMISSIONS |

***2005 Criteria Data***

***Facility ID:*** 144835
***Facility SIC Code:*** 3463
***CERR Code:***
***TOGT:***

| Map Key | Number of Records | Direction | Distance (mi/ft) | Elev/Diff (ft) | Site | DB |
|---|---|---|---|---|---|---|

763402734431960689285882628406273944093535

| | | | |
|---|---|---|---|
| **CO:** | 30 | **ROGT:** | .584 |
| **Air Basin:** | SC | **COT:** | .633 |
| **District:** | SC | **NOXT:** | 2.352 |
| **COID:** | ORA | **SOXT:** | .011 |
| **DISN:** | SOUTH COAST AQMD | **PMT:** | .136 |
| **CHAPIS:** | | **PM10T:** | .136 |

***2005 Toxic Data***

| | | | |
|---|---|---|---|
| **Facility ID:** | 144835 | **COID:** | ORA |
| **Facility SIC Code:** | 3463 | **DISN:** | SOUTH COAST AQMD |
| **CO:** | 30 | **CHAPIS:** | |
| **Air Basin:** | SC | **CERR Code:** | |
| **District:** | SC | | |
| **TS:** | | | |
| **Health Risk Asmt:** | | | |
| **Non-Cancer Chronic Haz Ind:** | | | |
| **Non-Cancer Acute Haz Ind:** | | | |

---

| | | | | | | |
|---|---|---|---|---|---|---|
| 7 | 16 of 26 | SE | 0.02 / 96.89 | 186.33 / 1 | QUALITY ALUMINUM FORGE INC<br>820 N CYPRESS ST<br>ORANGE CA 90813 | EMISSIONS |

***1993 Criteria Data***

| | | | |
|---|---|---|---|
| **Facility ID:** | 55446 | **CERR Code:** | |
| **Facility SIC Code:** | 3542 | **TOGT:** | 16.7 |
| **CO:** | 30 | **ROGT:** | 16.12669 |
| **Air Basin:** | SC | **COT:** | .5 |
| **District:** | SC | **NOXT:** | 1.9 |
| **COID:** | ORA | **SOXT:** | 0 |
| **DISN:** | SOUTH COAST AQMD | **PMT:** | .1 |
| **CHAPIS:** | | **PM10T:** | .1 |

***1993 Toxic Data***

| | | | |
|---|---|---|---|
| **Facility ID:** | 55446 | **COID:** | ORA |
| **Facility SIC Code:** | 3542 | **DISN:** | SOUTH COAST AQMD |
| **CO:** | 30 | **CHAPIS:** | |
| **Air Basin:** | SC | **CERR Code:** | |
| **District:** | SC | | |
| **TS:** | | | |
| **Health Risk Asmt:** | | | |
| **Non-Cancer Chronic Haz Ind:** | | | |
| **Non-Cancer Acute Haz Ind:** | | | |

***1995 Criteria Data***

| | | | |
|---|---|---|---|
| **Facility ID:** | 55446 | **CERR Code:** | |
| **Facility SIC Code:** | 3542 | **TOGT:** | 16.7 |
| **CO:** | 30 | **ROGT:** | 16.12669 |
| **Air Basin:** | SC | **COT:** | .5 |
| **District:** | SC | **NOXT:** | 1.9 |
| **COID:** | ORA | **SOXT:** | 0 |
| **DISN:** | SOUTH COAST AQMD | **PMT:** | .1 |
| **CHAPIS:** | | **PM10T:** | .1 |

***1995 Toxic Data***

| | | | |
|---|---|---|---|
| **Facility ID:** | 55446 | **COID:** | ORA |
| **Facility SIC Code:** | 3542 | **DISN:** | SOUTH COAST AQMD |
| **CO:** | 30 | **CHAPIS:** | |
| **Air Basin:** | SC | **CERR Code:** | |
| **District:** | SC | | |
| **TS:** | | | |
| **Health Risk Asmt:** | | | |
| **Non-Cancer Chronic Haz Ind:** | | | |
| **Non-Cancer Acute Haz Ind:** | | | |

***1996 Criteria Data***

| | | | |
|---|---|---|---|
| **Facility ID:** | 55446 | **CERR Code:** | |
| **Facility SIC Code:** | 3542 | **TOGT:** | 23.5 |
| **CO:** | 30 | **ROGT:** | 22.76892 |
| **Air Basin:** | SC | **COT:** | .7 |
| **District:** | SC | **NOXT:** | 2.4 |
| **COID:** | ORA | **SOXT:** | 0 |
| **DISN:** | SOUTH COAST AQMD | **PMT:** | .1 |
| **CHAPIS:** | | **PM10T:** | .1 |

***1996 Toxic Data***

| | | | |
|---|---|---|---|
| **Facility ID:** | 55446 | **COID:** | ORA |
| **Facility SIC Code:** | 3542 | **DISN:** | SOUTH COAST AQMD |
| **CO:** | 30 | **CHAPIS:** | |
| **Air Basin:** | SC | **CERR Code:** | |
| **District:** | SC | | |
| **TS:** | | | |
| **Health Risk Asmt:** | | | |
| **Non-Cancer Chronic Haz Ind:** | | | |
| **Non-Cancer Acute Haz Ind:** | | | |

***1997 Criteria Data***

| | | | |
|---|---|---|---|
| **Facility ID:** | 55446 | **CERR Code:** | |
| **Facility SIC Code:** | 3463 | **TOGT:** | 30.584 |
| **CO:** | 30 | **ROGT:** | 21.6243395 |
| **Air Basin:** | SC | **COT:** | .753 |
| **District:** | SC | **NOXT:** | 2.798 |
| **COID:** | ORA | **SOXT:** | .018 |
| **DISN:** | SOUTH COAST AQMD | **PMT:** | .161 |
| **CHAPIS:** | | **PM10T:** | .161 |

***1997 Toxic Data***

| | | | |
|---|---|---|---|
| **Facility ID:** | 55446 | **COID:** | ORA |
| **Facility SIC Code:** | 3463 | **DISN:** | SOUTH COAST AQMD |
| **CO:** | 30 | **CHAPIS:** | |
| **Air Basin:** | SC | **CERR Code:** | |
| **District:** | SC | | |
| **TS:** | | | |
| **Health Risk Asmt:** | | | |
| **Non-Cancer Chronic Haz Ind:** | | | |
| **Non-Cancer Acute Haz Ind:** | | | |

***1998 Criteria Data***

| | | | |
|---|---|---|---|
| **Facility ID:** | 55446 | **CERR Code:** | |
| **Facility SIC Code:** | 3463 | **TOGT:** | 22.116 |
| **CO:** | 30 | **ROGT:** | 21.6334684 |
| **Air Basin:** | SC | **COT:** | .753 |
| **District:** | SC | **NOXT:** | 2.798 |

| | | | |
|---|---|---|---|
| ***COID:*** | ORA | ***SOXT:*** | .018 |
| ***DISN:*** | SOUTH COAST AQMD | ***PMT:*** | .161 |
| ***CHAPIS:*** | | ***PM10T:*** | .161 |

***1998 Toxic Data***

| | | | |
|---|---|---|---|
| ***Facility ID:*** | 55446 | ***COID:*** | ORA |
| ***Facility SIC Code:*** | 3463 | ***DISN:*** | SOUTH COAST AQMD |
| ***CO:*** | 30 | ***CHAPIS:*** | |
| ***Air Basin:*** | SC | ***CERR Code:*** | |
| ***District:*** | SC | | |
| ***TS:*** | | | |
| ***Health Risk Asmt:*** | | | |
| ***Non-Cancer Chronic Haz Ind:*** | | | |
| ***Non-Cancer Acute Haz Ind:*** | | | |

***1999 Criteria Data***

| | | | |
|---|---|---|---|
| ***Facility ID:*** | 55446 | ***CERR Code:*** | |
| ***Facility SIC Code:*** | 3463 | ***TOGT:*** | 30.584 |
| ***CO:*** | 30 | ***ROGT:*** | 21.6243395 |
| ***Air Basin:*** | SC | ***COT:*** | .753 |
| ***District:*** | SC | ***NOXT:*** | 2.798 |
| ***COID:*** | ORA | ***SOXT:*** | .018 |
| ***DISN:*** | SOUTH COAST AQMD | ***PMT:*** | .161 |
| ***CHAPIS:*** | | ***PM10T:*** | .161 |

***1999 Toxic Data***

| | | | |
|---|---|---|---|
| ***Facility ID:*** | 55446 | ***COID:*** | ORA |
| ***Facility SIC Code:*** | 3463 | ***DISN:*** | SOUTH COAST AQMD |
| ***CO:*** | 30 | ***CHAPIS:*** | |
| ***Air Basin:*** | SC | ***CERR Code:*** | |
| ***District:*** | SC | | |
| ***TS:*** | | | |
| ***Health Risk Asmt:*** | | | |
| ***Non-Cancer Chronic Haz Ind:*** | | | |
| ***Non-Cancer Acute Haz Ind:*** | | | |

***2000 Criteria Data***

| | | | |
|---|---|---|---|
| ***Facility ID:*** | 55446 | ***CERR Code:*** | |
| ***Facility SIC Code:*** | 3463 | ***TOGT:*** | 30.584 |
| ***CO:*** | 30 | ***ROGT:*** | 21.62 |
| ***Air Basin:*** | SC | ***COT:*** | .753 |
| ***District:*** | SC | ***NOXT:*** | 2.798 |
| ***COID:*** | ORA | ***SOXT:*** | .018 |
| ***DISN:*** | SOUTH COAST AQMD | ***PMT:*** | .161 |
| ***CHAPIS:*** | | ***PM10T:*** | .16 |

***2000 Toxic Data***

| | | | |
|---|---|---|---|
| ***Facility ID:*** | 55446 | ***COID:*** | ORA |
| ***Facility SIC Code:*** | 3463 | ***DISN:*** | SOUTH COAST AQMD |
| ***CO:*** | 30 | ***CHAPIS:*** | |
| ***Air Basin:*** | SC | ***CERR Code:*** | |
| ***District:*** | SC | | |
| ***TS:*** | | | |
| ***Health Risk Asmt:*** | | | |
| ***Non-Cancer Chronic Haz Ind:*** | | | |
| ***Non-Cancer Acute Haz Ind:*** | | | |

| Map Key | Number of Records | Direction | Distance (mi/ft) | Elev/Diff (ft) | Site | DB |
|---|---|---|---|---|---|---|

***2001 Criteria Data***

| | | | |
|---|---|---|---|
| ***Facility ID:*** | 55446 | ***CERR Code:*** | |
| ***Facility SIC Code:*** | 3463 | ***TOGT:*** | 1.11 |
| ***CO:*** | 30 | ***ROGT:*** | .78 |
| ***Air Basin:*** | SC | ***COT:*** | .61 |
| ***District:*** | SC | ***NOXT:*** | 2.26 |
| ***COID:*** | ORA | ***SOXT:*** | .01 |
| ***DISN:*** | SOUTH COAST AQMD | ***PMT:*** | .13 |
| ***CHAPIS:*** | | ***PM10T:*** | .13 |

***2001 Toxic Data***

| | | | |
|---|---|---|---|
| ***Facility ID:*** | 55446 | ***COID:*** | ORA |
| ***Facility SIC Code:*** | 3463 | ***DISN:*** | SOUTH COAST AQMD |
| ***CO:*** | 30 | ***CHAPIS:*** | |
| ***Air Basin:*** | SC | ***CERR Code:*** | |
| ***District:*** | SC | | |
| ***TS:*** | | | |
| ***Health Risk Asmt:*** | | | |
| ***Non-Cancer Chronic Haz Ind:*** | | | |
| ***Non-Cancer Acute Haz Ind:*** | | | |

---

| Map Key | Number of Records | Direction | Distance (mi/ft) | Elev/Diff (ft) | Site | DB |
|---|---|---|---|---|---|---|
| 7 | 17 of 26 | SE | 0.02 / 96.89 | 186.33 / 1 | NEUVANT AEROSPACE CORP.<br>FORGED PROD. DIV.<br>820 N CYPRESS ST<br>ORANGE CA 90813 | EMISSIONS |

***2002 Criteria Data***

| | | | |
|---|---|---|---|
| ***Facility ID:*** | 55446 | ***CERR Code:*** | |
| ***Facility SIC Code:*** | 3463 | ***TOGT:*** | .756 |
| ***CO:*** | 30 | ***ROGT:*** | .5912849 |
| ***Air Basin:*** | SC | ***COT:*** | .58 |
| ***District:*** | SC | ***NOXT:*** | 2.15 |
| ***COID:*** | ORA | ***SOXT:*** | .0138 |
| ***DISN:*** | SOUTH COAST AQMD | ***PMT:*** | .124 |
| ***CHAPIS:*** | | ***PM10T:*** | .124 |

***2002 Toxic Data***

| | | | |
|---|---|---|---|
| ***Facility ID:*** | 55446 | ***COID:*** | ORA |
| ***Facility SIC Code:*** | 3463 | ***DISN:*** | SOUTH COAST AQMD |
| ***CO:*** | 30 | ***CHAPIS:*** | |
| ***Air Basin:*** | SC | ***CERR Code:*** | |
| ***District:*** | SC | | |
| ***TS:*** | | | |
| ***Health Risk Asmt:*** | | | |
| ***Non-Cancer Chronic Haz Ind:*** | | | |
| ***Non-Cancer Acute Haz Ind:*** | | | |

***2003 Criteria Data***

| | | | |
|---|---|---|---|
| ***Facility ID:*** | 55446 | ***CERR Code:*** | |
| ***Facility SIC Code:*** | 3463 | ***TOGT:*** | .756 |
| ***CO:*** | 30 | ***ROGT:*** | .6 |
| ***Air Basin:*** | SC | ***COT:*** | .58 |
| ***District:*** | SC | ***NOXT:*** | 2.15 |
| ***COID:*** | ORA | ***SOXT:*** | .0138 |
| ***DISN:*** | SOUTH COAST AQMD | ***PMT:*** | .124 |
| ***CHAPIS:*** | | ***PM10T:*** | .12 |

| Map Key | Number of Records | Direction | Distance (mi/ft) | Elev/Diff (ft) | Site | DB |
|---|---|---|---|---|---|---|

***2003 Toxic Data***

***Facility ID:*** 55446
***Facility SIC Code:*** 3463
***CO:*** 30
***Air Basin:*** SC
***District:*** SC
***TS:***
***Health Risk Asmt:***
***Non-Cancer Chronic Haz Ind:***
***Non-Cancer Acute Haz Ind:***
***COID:*** ORA
***DISN:*** SOUTH COAST AQMD
***CHAPIS:***
***CERR Code:***

---

**7** | ***18 of 26*** | ***SE*** | ***0.02 / 96.89*** | ***186.33 / 1*** | ***Quality Aluminum Forge LLC***
***820 N CYPRESS ST***
***ORANGE CA 92867*** | ***CERS TANK***

***Site ID:*** 366240
***Longitude:*** -117.85648
***Latitude:*** 33.80093

***Regulated Programs***

***EI ID:*** 10541767
***EI Description:*** Hazardous Waste Generator

***EI ID:*** 10541767
***EI Description:*** Hazardous Waste Onsite Treatment

***EI ID:*** 10541767
***EI Description:*** Aboveground Petroleum Storage

***EI ID:*** 815079
***EI Description:*** Industrial Facility Storm Water

***EI ID:*** 10541767
***EI Description:*** Chemical Storage Facilities

***Violations***

***Violation Date:*** 07/19/2019
***Violation Source:*** CERS
***Violation Program:*** PBR
***Violation Division:*** Orange County Environmental Health
***Citation:*** 22 CCR 45 67450.3(c)(9)(A) - California Code of Regulations, Title 22, Chapter 45, Section(s) 67450.3(c)(9)(A)
***Violation Notes:***

Returned to compliance on 07/29/2019. Inspection and treatment logs for both PBR units were not available for review at the time of inspection. Please forwards records to this Agency to justin.bechara@ochca.com within 30 days. Please ensure these records are maintained such that they are available for review during inspections.

***Violation Description:***

Failure to prepare a treatment system inspection program and the log of inspections conducted, and maintain onsite for three years.

***Violations***

***Violation Date:*** 05/13/2015
***Violation Source:*** CERS
***Violation Program:*** HWRecycler
***Violation Division:*** Orange County Environmental Health
***Citation:*** HSC 6.5 25143.9 - California Health and Safety Code, Chapter 6.5, Section(s) 25143.9
***Violation Notes:***

Returned to compliance on 07/12/2015. The facility reported that they handle their hazardous aluminum dust waste as ERM and sell it to a company identified as FMC Metal. The practice of selling the ERM to FMC Metal reportedly began in 2013. QAF had one receipt dated 4-18-14 for the sale of 3,520 lbs of Al dust to FMC Metal available for inspection. There was no documentation that QAF's hazardous aluminum dust waste was in fact recycled. QAF must have proof that their ERM was recycled and not disposed. Cease activity unless proof of recycling can be obtained. Proper records must be obtained and have ready for inspection.

***Violation Description:***

Failure to meet the following requirements of excluded recyclable materials:
1) Used or reused as an ingredient in an industrial process to make a product if the material is not being reclaimed,
2) Used or reused as a safe and effective substitute for commercial products if the material is not being reclaimed,
3) Returned to the original process from which the material was generated, without first being reclaimed, if the material is returned as a substitute for raw material feedstock, and the process uses raw materials as principal feedstocks,
4) The material is recycled and used at the same facility at which the material was generated, or by the same corporate entity,
5) The material is recycled within the applicable generator accumulation time,
6) The material is managed in accordance with all applicable requirements for generators of hazardous wastes,
7) If the material is held in a container or tank, the container or tank is labeled, marked, and placarded in accordance with the department's hazardous waste labeling, marking, and placarding requirements which are applicable to generators, except that the container or tank shall be labeled or marked clearly with the words "Excluded Recyclable Material" instead of the words "Hazardous Waste,"
8) If the material is used oil, the containers, aboveground tanks, and fill pipes used to transfer oil into underground storage tanks shall also be labeled and clearly marked with the words "Used Oil",
9) The owner or operator of the business location where the material is located has a business plan that meets the following minimal requirements: emergency response plans and procedures, which specifically address the material or that meets the emergency response and contingency requirements which are applicable to generators of hazardous waste, and
10) The material shall be stored and handled in accordance with all local ordinances and codes.

***Violations***

***Violation Date:*** 10/11/2017 ***Violation Source:*** CERS
***Violation Program:*** APSA ***Violation Division:*** Orange County Environmental Health
***Citation:*** HSC 6.67 Multiple - California Health and Safety Code, Chapter 6.67, Section(s) Multiple
***Violation Notes:***

Returned to compliance on 10/29/2018. The SPCC plan was unavailable for review. Please send this document to mescobedo@ochca.com

***Violation Description:***

APSA Program - Administration/Documentation - General

***Violations***

***Violation Date:*** 08/07/2018 ***Violation Source:*** CERS
***Violation Program:*** PBR ***Violation Division:*** Orange County Environmental Health
***Citation:*** 22 CCR 45 67450.3(c)(8) - California Code of Regulations, Title 22, Chapter 45, Section(s) 67450.3(c)(8)
***Violation Notes:***

Returned to compliance on 02/20/2019. OBSERVATION: The following documents were not available for review at the time of inspection: 1) Waste Analysis Plan with initial waste analysis results 2) Inspections of tanks & secondary containment 3) Closure Plan 4) Sanitation Permit and Discharge Records 5) Contingency Plan 6) Training Records CORRECTIVE ACTION: Locate and provide copies of these records to this agency within 30 days.

***Violation Description:***

Failure to maintain the required documents, including waste analysis plan, contingency plan, training documents, Phase I Environmental Assessment, written inspections schedules, etc. at the facility where the FTU is operating and upon request make these documents available to the authorized agency, DTSC, the CUPA, or EPA, or local government agency.

***Violations***

***Violation Date:*** 07/31/2018 ***Violation Source:*** CERS
***Violation Program:*** PBR ***Violation Division:*** Orange County Environmental Health
***Citation:*** 22 CCR 45 67450.13(b) - California Code of Regulations, Title 22, Chapter 45, Section(s) 67450.13(b)
***Violation Notes:***

***Violation Description:***

Failure to prepare a written estimate of the cost of closing each unit which includes the cost that would be incurred for closing a treatment unit when using the owner or operator or generator's own staff and/or personal equipment taking into account any salvage value that may be realized from the sale of wastes, facility structure or equipment, land or other facility assets. This estimate shall be submitted as an attachment to the Certification of Financial Assurance for Permit by Rule and Conditionally Authorized Operations/ Maintenance page(s) of the Unified Program Consolidated Form (x/99)).

***Violations***

***Violation Date:*** 08/28/2020 ***Violation Source:*** CERS
***Violation Program:*** HWRecycler ***Violation Division:*** Orange County Environmental Health
***Citation:*** HSC 6.5 25143.9 - California Health and Safety Code, Chapter 6.5, Section(s) 25143.9
***Violation Notes:***

Returned to compliance on 01/14/2022. Bills of lading for the oily water recycled waste were not available for review and have not yet been received by this Agency. Please send the documents to this Agency within 30 days by emailing them to jbechara@ochca.com.

***Violation Description:***

Failure to manage a recyclable material pursuant to HSC 6.5 25143.2(b), (c), or (d).

***Violations***

***Violation Date:*** 10/04/2012 ***Violation Source:*** SMARTS
***Violation Program:*** INDSTW ***Violation Division:*** Water Boards
***Citation:*** 2014-0057-DWQ - Industrial General Permit
***Violation Notes:***

Inadequate forklift maintenance; lack of response to leaking hydraulic fluid.

***Violation Description:***

SW - Deficient BMP Implementation

***Violations***

***Violation Date:*** 10/29/2018 ***Violation Source:*** CERS
***Violation Program:*** HW ***Violation Division:*** Orange County Environmental Health
***Citation:*** 22 CCR 15 66265.195(c) - California Code of Regulations, Title 22, Chapter 15, Section(s) 66265.195(c)
***Violation Notes:***

Returned to compliance on 12/12/2018.

***Violation Description:***

Failure to conduct and document inspections of hazardous waste tank systems each operating day and retain records of those inspections at the facility.

***Violations***

***Violation Date:*** 10/29/2018 ***Violation Source:*** CERS
***Violation Program:*** HW ***Violation Division:*** Orange County Environmental Health
***Citation:*** 22 CCR 15 66265.16 - California Code of Regulations, Title 22, Chapter 15, Section(s) 66265.16
***Violation Notes:***

Returned to compliance on 12/03/2018. Please prepare employee training records consisting of the following information: employee name, signature, job description and title, topic and date of training. Training must be conducted annually and records maintained for 3 years.

***Violation Description:***

Failure to provide employees with hazardous waste training program of class room instructions or on-the-job training within the first six months after the date of their employment or assignment to a facility, or to a new position at a facility and annually thereafter. Training records on current personnel shall be kept until closure of the facility and for former employees the record shall be kept for at least three years from the date the employee last worked at the facility. The records shall include the following: the job title for each position at the facility related to hazardous waste management, and the name of the employee filling each job; a written job description for each position, duties of facility personnel assigned to each position, and a written description of the type and amount of both introductory and continuing training that will be given to each person filling a position.

***Violations***

***Violation Date:*** 10/29/2018 ***Violation Source:*** CERS
***Violation Program:*** HW ***Violation Division:*** Orange County Environmental Health
***Citation:*** 22 CCR 15 66265.52 - California Code of Regulations, Title 22, Chapter 15, Section(s) 66265.52
***Violation Notes:***

Returned to compliance on 12/03/2018. The contingency plan must include the following: 1) description of actions facility personnel will take to respond to fires/explosions/or any unplanned sudden or non-sudden release of hazardous waste, 2) names addresses and phone numbers of emergency coordinators, 3) list of emergency response equipment, 4) an evacuation plan with maps, 5) emergency responder contact info including Cal OES. Please note, a lot of this information may coincide with your SPCC Plan and may be used in conjunction with it.

***Violation Description:***

Failure to include all of the following in the Contingency Plan: description of actions personnel will take in response to a release or emergency, arrangements with local authorities, list of emergency coordinators including name, addresses & phone numbers, list of emergency equipment and their physical description, location and capabilities, evacuation plan, and OES phone number. (If the owner or operator has already prepared a Spill Prevention, Control, and Countermeasures (SPCC) Plan or some other emergency or contingency plan, the owner or operator need only amend that plan to incorporate hazardous waste management provisions.)

***Violations***

***Violation Date:*** 05/13/2015 ***Violation Source:*** CERS
***Violation Program:*** HW ***Violation Division:*** Orange County Environmental Health
***Citation:*** 22 CCR 15 66265.173 - California Code of Regulations, Title 22, Chapter 15, Section(s) 66265.173
***Violation Notes:***

Returned to compliance on 06/12/2015. The tote of oily water was unattended and open with a funnel stuck in its opening. Containers storing hazardous waste must be stored closed. This was corrected during the inspection.

***Violation Description:***

Failure to properly close hazardous waste containers when not in active use.

***Violations***

***Violation Date:*** 01/19/2016 ***Violation Source:*** CERS
***Violation Program:*** HMRRP ***Violation Division:*** Orange City Fire Department
***Citation:*** HSC 6.95 25508(d) - California Health and Safety Code, Chapter 6.95, Section(s) 25508(d)
***Violation Notes:***

Returned to compliance on 04/20/2016.

***Violation Description:***

Failure to complete and/or electronically submit a business plan when storing/handling a hazardous material at or above reportable quantities.

***Violations***

***Violation Date:*** 03/26/2018 ***Violation Source:*** CERS
***Violation Program:*** HMRRP ***Violation Division:*** Orange City Fire Department
***Citation:*** HSC 6.95 25508(a)(1) - California Health and Safety Code, Chapter 6.95, Section(s) 25508(a)(1)
***Violation Notes:***

Returned to compliance on 03/29/2018.

***Violation Description:***

Failure to annually review and electronically certify that the business plan is complete and accurate on or before the annual due date.

***Violations***

***Violation Date:*** 09/15/2021 ***Violation Source:*** CERS

***Violation Program:*** PBR ***Violation Division:*** Orange County Environmental Health
***Citation:*** 22 CCR 45 67450.13(a)(2) - California Code of Regulations, Title 22, Chapter 45, Section(s) 67450.13(a)(2)
***Violation Notes:***

The Closure Cost Estimate was not updated with the new 2021 inflation factor and submitted online to CERS by March 1. Within 30 days please submit a revised Closure Cost Estimate to CERS.

***Violation Description:***

Failure to adjust Closure Costs for inflation/deflation by March 1st.

***Violations***

***Violation Date:*** 05/13/2015 ***Violation Source:*** CERS
***Violation Program:*** APSA ***Violation Division:*** Orange County Environmental Health
***Citation:*** HSC 6.67 25270.4.5(a) - California Health and Safety Code, Chapter 6.67, Section(s) 25270.4.5(a)
***Violation Notes:***

Returned to compliance on 07/12/2015. Facilty's SPCC employee training was not current. Training is annual. However, the training was last conducted 2-28-13. Complete the required training within 30 days. Once completed, submit a copy of the record of topics covered and employees trained to this Agency.

***Violation Description:***

Failure to provide training regarding:
1. The operation and maintenance of equipment to prevent discharges.
2. Discharge procedure protocols.
3. Applicable pollution control laws, rules, and regulations.
4. General facility operations. AND
5. The contents of the SPCC Plan.

***Violations***

***Violation Date:*** 10/29/2018 ***Violation Source:*** CERS
***Violation Program:*** HW ***Violation Division:*** Orange County Environmental Health
***Citation:*** 22 CCR 15 66265.174 - California Code of Regulations, Title 22, Chapter 15, Section(s) 66265.174
***Violation Notes:***

Returned to compliance on 12/12/2018.

***Violation Description:***

Failure to inspect weekly, areas where hazardous waste containers are stored or transferred. The owner or operator shall look for leaking containers and for deterioration of containers and the containment system caused by corrosion or other factors.

***Violations***

***Violation Date:*** 08/07/2018 ***Violation Source:*** CERS
***Violation Program:*** PBR ***Violation Division:*** Orange County Environmental Health
***Citation:*** HSC 6.5 25200.14(b)(1) - California Health and Safety Code, Chapter 6.5, Section(s) 25200.14(b)(1)
***Violation Notes:***

Returned to compliance on 12/03/2018. OBSERVATION: A Phase I Environmental Assessment was not available for review at the time of inspection. CORRECTIVE ACTION: Locate and provide a copy of this assessment to this agency within 30 days.

***Violation Description:***

Failure to submit a Phase I Checklist to DTSC within one year of commencing operations.

***Violations***

***Violation Date:*** 08/08/2017 ***Violation Source:*** CERS

***Violation Program:*** PBR ***Violation Division:*** Orange County Environmental Health
***Citation:*** 22 CCR 45 67450.3(c)(8) - California Code of Regulations, Title 22, Chapter 45, Section(s) 67450.3(c)(8)
***Violation Notes:***

Returned to compliance on 08/07/2018. Required documentation for a PBR tiered permit unit was unavailable. Please gather the required documents and provide this to this agency immediately.

***Violation Description:***

Failure to maintain the required documents at the facility where the FTU is operating and upon request make these documents available to authorized agency, DTSC, the CUPA, or EPA, or local government agency.

***Violations***

***Violation Date:*** 05/13/2015 ***Violation Source:*** CERS
***Violation Program:*** APSA ***Violation Division:*** Orange County Environmental Health
***Citation:*** HSC 6.67 25270.4.5(a); - California Health and Safety Code, Chapter 6.67, Section(s) 25270.4.5(a);
***Violation Notes:***

Returned to compliance on 06/12/2015. Monthly inspections were not being conducted. Inspections ceased 1-15. The required inspections must resume immediately. Submit a copy of a current inspection report to this Agency within 30 days.

***Violation Description:***

Failure to regularly inspect aboveground valves, piping, and appurtenances.

***Violations***

***Violation Date:*** 10/17/2018 ***Violation Source:*** CERS
***Violation Program:*** PBR ***Violation Division:*** Orange County Environmental Health
***Citation:*** 22 CCR 45 67450.13(a)(2) - California Code of Regulations, Title 22, Chapter 45, Section(s) 67450.13(a)(2)
***Violation Notes:***

Please be advised that a letter acknowledging receipt of this facility's 2018 Tiered Permitting Financial Assurance has not issued by this agency due to failure to submit 2017 Closure Cost Estimate (CCE) and closure cost breakdown table for 2018. Revised documents have not been submitted. Requested documents must be submitted within 15 days of this report to avoid further enforcement action.

***Violation Description:***

Failure to adjust Closure Costs for inflation / deflation by March 1st

***Violations***

***Violation Date:*** 09/15/2021 ***Violation Source:*** CERS
***Violation Program:*** PBR ***Violation Division:*** Orange County Environmental Health
***Citation:*** 22 CCR 45 67450.3(c)(10) - California Code of Regulations, Title 22, Chapter 45, Section(s) 67450.3(c)(10)
***Violation Notes:***

The Tiered Permitting submittal has not been submitted to CERS as required by March 1, annually. Within 30 days please revise and submit the Tiered Permitting submittal on CERS.

***Violation Description:***

Failure of the owner or operator of a fixed treatment unit (FTU), upon request by the CUPA or authorized agency, to prepare, and submit to CUPA a complete annual report detailing treatment activities conducted during the calendar year preceding the request.

***Violations***

***Violation Date:*** 08/08/2017 ***Violation Source:*** CERS
***Violation Program:*** HW ***Violation Division:*** Orange County Environmental Health
***Citation:*** 22 CCR 12 66262.40(a) - California Code of Regulations, Title 22, Chapter 12, Section(s) 66262.40(a)
***Violation Notes:***

Returned to compliance on 10/11/2017. Manifests must be kept at the facility for inspector review. In order to abate this violation, provide at least 3 years of manifests to this agency.

***Violation Description:***

Failure to keep a copy of each properly signed manifest for at least three years from the date the waste was accepted by the initial transporter. The manifest signed at the time the waste was accepted for transport shall be kept until receiving a signed copy from the designated facility which received the waste.

***Violations***

***Violation Date:*** 05/13/2015 ***Violation Source:*** CERS
***Violation Program:*** HW ***Violation Division:*** Orange County Environmental Health
***Citation:*** 22 CCR 15 66265.31 - California Code of Regulations, Title 22, Chapter 15, Section(s) 66265.31
***Violation Notes:***

Returned to compliance on 06/12/2015. Hazardous waste residues were observed accumulated within the berm area beneath the tank lineup, especially in the area of the desmut 51 tank, and on the mixing tank surfaces in the treatment area. Dried hazardous caustic waste debris was also observed accumulated within the secondary containment beneath the die cleaner 44 storage tote. Remove the hazardous waste from these areas and store in proper containers for handling.

***Violation Description:***

Failure to maintain and operate the facility to minimize the possibility of a fire, explosion, or any unplanned sudden or non-sudden release of hazardous waste or hazardous waste constituents to the air, soil, or surface water which could threaten human health or the environment.

***Violations***

***Violation Date:*** 07/16/2021 ***Violation Source:*** SMARTS
***Violation Program:*** INDSTW ***Violation Division:*** Water Boards
***Citation:*** 2014-0057-DWQ - Industrial General Permit
***Violation Notes:***

Failure to submit 2020 - 2021 Annual Report by due date

***Violation Description:***

SW - Late Report

***Violations***

***Violation Date:*** 08/08/2017 ***Violation Source:*** CERS
***Violation Program:*** HW ***Violation Division:*** Orange County Environmental Health
***Citation:*** 22 CCR 12 66262.34(f) - California Code of Regulations, Title 22, Chapter 12, Section(s) 66262.34(f)
***Violation Notes:***

Returned to compliance on 10/11/2017. All containers storing hazardous waste must be properly labeled. Please ensure that all labels are maintained with the required information.

***Violation Description:***

Failure to properly label hazardous waste accumulation containers and portable tanks with the following requirements: "Hazardous Waste", name and address of the generator, physical and chemical characteristics of the Hazardous Waste, and starting accumulation date.

***Violations***

***Violation Date:*** 05/31/2017 ***Violation Source:*** CERS
***Violation Program:*** PBR ***Violation Division:*** Orange County Environmental Health
***Citation:*** 22 CCR 45 67450.13(b) - California Code of Regulations, Title 22, Chapter 45, Section(s) 67450.13(b)
***Violation Notes:***

Returned to compliance on 05/31/2018. Required annual Certification Of Financial Assurance forms that should have been submitted by 3/1/17, have not been submitted. Required documents must be submitted electronically to CERS by 6/23/17.

***Violation Description:***

Failure to prepare a written estimate of the cost of closing each unit which includes the cost that would be incurred for closing a treatment unit when using the owner or operator or generator's own staff and/or personal equipment taking into account any salvage value that may be realized from the sale of wastes, facility structure or equipment, land or other facility assets. This estimate shall be submitted as an attachment to the Certification of Financial Assurance for Permit by Rule and Conditionally Authorized Operations/ Maintenance page(s) of the Unified Program Consolidated Form (x/99)).

***Violations***

***Violation Date:*** 08/31/2020 ***Violation Source:*** CERS
***Violation Program:*** APSA ***Violation Division:*** Orange County Environmental Health
***Citation:*** HSC 6.67 25270.4.5(a) - California Health and Safety Code, Chapter 6.67, Section(s) 25270.4.5(a)
***Violation Notes:***

Returned to compliance on 01/24/2022. The SPCC Plan's aboveground petroleum storage inventory does not include the entire storage capacity for the facility including the following: totes of used oil/oily water waste from the forge presses, oil capacity of the forge presses, CNC machines etc. Within 30 days determine the capacity of petroleum being stored aboveground and amend the inventory page of your SPCC Plan.

***Violation Description:***

Failure to address in the SPCC Plan the type of oil and storage capacity for each fixed container.
For mobile or portable containers, either provide the type of oil and storage capacity, or an estimate of the potential number of mobile or portable containers, the types of oil, and anticipated storage capacities.

***Violations***

***Violation Date:*** 10/04/2012 ***Violation Source:*** SMARTS
***Violation Program:*** INDSTW ***Violation Division:*** Water Boards
***Citation:*** 2014-0057-DWQ - Industrial General Permit
***Violation Notes:***

SWPPP lacks adequate detail on outside proccesses and BMPs. Some covered areas are not shown as covered. Sampling does not include runoff from roof of the press department where heavy of accumulations of soot were found.

***Violation Description:***

SWPPP

***Violations***

***Violation Date:*** 08/31/2017 ***Violation Source:*** CERS
***Violation Program:*** HW ***Violation Division:*** Orange County Environmental Health
***Citation:*** 22 CCR 12 66262.34(d) - California Code of Regulations, Title 22, Chapter 12, Section(s) 66262.34(d)
***Violation Notes:***

Returned to compliance on 10/11/2017. The facility is a large quantity generator because the facility generates greater than 1,000kg (2,200 pounds) per month. Due to the generator status, you must dispose hazardous waste within 90 days of generation as stated in 66262.34 (a). Please dispose of the machining oil and oily waste water located at 835 N. Cypress St immediately. Once disposed of, please send theses manifests to this agency in order to abate this violation.

***Violation Description:***

Failure to send hazardous waste offsite for treatment, storage, or disposal within 180 days (or 270 days if waste is transported over 200 miles) for a generator who generates less than 1000 kilogram per month if all of the following conditions are met: (1) The quantity of hazardous waste accumulated onsite never exceeds 6,000 kilograms.
(2) The generator complies with the requirements of 40 Code of Federal Regulations section 262.34(d), (e) and (f).
(3) The generator does not hold acutely hazardous waste or extremely hazardous waste in an amount greater than one kilogram for more than 90 days.

***Violations***

***Violation Date:*** 08/08/2017 ***Violation Source:*** CERS
***Violation Program:*** HW ***Violation Division:*** Orange County Environmental Health
***Citation:*** 22 CCR 15 66265.173 - California Code of Regulations, Title 22, Chapter 15, Section(s) 66265.173
***Violation Notes:***

Returned to compliance on 10/11/2017. All containers storing hazardous waste must be kept closed when not in active use. Please send photo documentation showing that containers storing hazardous waste are kept closed.

***Violation Description:***

Failure to meet the following container management requirements:
(a) A container holding hazardous waste must always be closed during storage, except when it is necessary to add or remove waste.
(b) A container holding hazardous waste must not be opened, handled, or stored in a manner which may rupture the container or cause it to leak.

***Violations***

***Violation Date:*** 08/07/2018 ***Violation Source:*** CERS
***Violation Program:*** PBR ***Violation Division:*** Orange County Environmental Health
***Citation:*** 22 CCR 15 66265.191(e) - California Code of Regulations, Title 22, Chapter 15, Section(s) 66265.191(e)
***Violation Notes:***

OBSERVATION: The PE assessment for PBR #2 at 794 N Cypress St was unavailable for review. CORRECTIVE ACTION: Locate and provide a copy of the PE assessment for your treatment tanks and secondary containment within 60 days.

***Violation Description:***

Failure of the generator conducting CE, CA, or PBR treatment activity to annually obtain and maintain a current P.E. assessment of the existing Hazardous Waste tank systems which lacks secondary containment meeting the requirements of section 66265.193. The P.E. assessment shall determine that the tank system is adequately designed and has sufficient structural strength and compatibility with the waste(s) to be transferred, stored or treated to ensure that it will not collapse, rupture, or fail. At a minimum, this assessment shall include all elements of the tank integrity assessment.

***Violations***

***Violation Date:*** 08/08/2017 ***Violation Source:*** CERS
***Violation Program:*** PBR ***Violation Division:*** Orange County Environmental Health
***Citation:*** 22 CCR 45 67450.3(c)(9)(F) - California Code of Regulations, Title 22, Chapter 45, Section(s) 67450.3(c)(9)(F)
***Violation Notes:***

Returned to compliance on 10/11/2017. The P.E. Tank Assessment was unavailable for review. Please provide this document to this agency immediately.

***Violation Description:***

Failure to include all required information in the tank system assessment.

***Violations***

***Violation Date:*** 08/31/2017 ***Violation Source:*** CERS
***Violation Program:*** HW ***Violation Division:*** Orange County Environmental Health
***Citation:*** 22 CCR 12 66262.34(f) - California Code of Regulations, Title 22, Chapter 12, Section(s) 66262.34(f)
***Violation Notes:***

Returned to compliance on 10/11/2017. Containers storing waste oil/coolant and waste water were observed with no label or an incomplete label. All containers storing hazardous waste must be labeled with the following: "Hazardous Waste", name and address of the generator, physical and chemical characteristics of the Hazardous Waste, and starting accumulation date

***Violation Description:***

Failure to properly label hazardous waste accumulation containers and portable tanks with the following requirements: "Hazardous Waste", name and address of the generator, physical and chemical characteristics of the Hazardous Waste, and starting accumulation date.

***Violations***

***Violation Date:*** 07/16/2018 ***Violation Source:*** SMARTS
***Violation Program:*** INDSTW ***Violation Division:*** Water Boards
***Citation:*** 2014-0057-DWQ - Industrial General Permit
***Violation Notes:***

Failure to submit 2017 - 2018 Annual Report by due date

***Violation Description:***

SW - Late Report

***Violations***

***Violation Date:*** 01/23/2020 ***Violation Source:*** CERS
***Violation Program:*** HMRRP ***Violation Division:*** Orange City Fire Department
***Citation:*** HSC 6.95 25508(a)(1) - California Health and Safety Code, Chapter 6.95, Section(s) 25508(a)(1)
***Violation Notes:***

Returned to compliance on 05/22/2020.

***Violation Description:***

Failure to complete and electronically submit hazardous material inventory information for all reportable hazardous materials on site at or above reportable quantities.

***Violations***

***Violation Date:*** 08/07/2018 ***Violation Source:*** CERS
***Violation Program:*** PBR ***Violation Division:*** Orange County Environmental Health
***Citation:*** 22 CCR 45 67450.3(c)(7) - California Code of Regulations, Title 22, Chapter 45, Section(s) 67450.3(c)(7)
***Violation Notes:***

Returned to compliance on 12/03/2018. OBSERVATION: The exterior of each PBR unit was missing the owner/operator name and the facility's EPA ID number. CORRECTIVE ACTION: Please mark one of your PBR tanks in each PBR unit with the Owner/Operator name (e.g. Quality Aluminum Forge), your EPA ID number, and treatment unit name (e.g. PBR #1 or PBR#2).

***Violation Description:***

Failure to permanently mark the exterior of each Fixed TU with the name of the person which owns or operates the FTU, facility identification number and an individual serial number.

***Enforcements***

***Enf Action Date:*** 08/02/2021 ***Enf Action Program:*** INDSTW
***Enf Action Type:*** Industrial Storm Water Enforcement ***Enf Action Source:*** SMARTS
***Enf Action Division:*** Water Boards
***Enf Action Description:*** Industrial Storm Water Enforcement
***Enf Action Notes:***

Failure to submit 2020-2021 Annual Report by due date

***Enf Action Date:*** 08/01/2018 ***Enf Action Program:*** INDSTW
***Enf Action Type:*** Industrial Storm Water Enforcement ***Enf Action Source:*** SMARTS
***Enf Action Division:*** Water Boards
***Enf Action Description:*** Industrial Storm Water Enforcement
***Enf Action Notes:***

Failure to submit 2017-2018 Annual Report by due date.

***Enf Action Date:*** 10/04/2012 ***Enf Action Program:*** INDSTW

***Enf Action Type:*** Industrial Storm Water Enforcement
***Enf Action Source:*** SMARTS
***Enf Action Division:*** Water Boards
***Enf Action Description:*** Industrial Storm Water Enforcement
***Enf Action Notes:***

Contact was directed to properly maintain the forklift to prevent leaks.

***Enf Action Date:*** 08/30/2018
***Enf Action Program:*** INDSTW
***Enf Action Type:*** Industrial Storm Water Enforcement
***Enf Action Source:*** SMARTS
***Enf Action Division:*** Water Boards
***Enf Action Description:*** Industrial Storm Water Enforcement
***Enf Action Notes:***

Failure to submit 2017-2018 Annual Report by due date. SECOND NOTICE

***Enf Action Date:*** 10/04/2012
***Enf Action Program:*** INDSTW
***Enf Action Type:*** Industrial Storm Water Enforcement
***Enf Action Source:*** SMARTS
***Enf Action Division:*** Water Boards
***Enf Action Description:*** Industrial Storm Water Enforcement
***Enf Action Notes:***

Contact was directed to sample roof runoff from press department building and to properly maintain the leaking forklift.

***Evaluations***

***Eval Date:*** 09/15/2021
***Violations Found:*** Yes
***Eval General Type:*** Other/Unknown
***Eval Type:*** Other, not routine, done by local agency
***Eval Division:*** Orange County Environmental Health
***Eval Program:*** PBR
***Eval Source:*** CERS
***Eval Notes:***

The facility has not revised and submitted their Closure Cost Estimate with the 2021 inflation factor, and has not submitted their Tiered Permitting submittal to CERS as required by March 1, annually. Within 30 days, revise the Closure Cost Estimate as well as any other changes, and submit the Tiered Permitting submittal to CERS.; Note: data in [EVAL Notes] field for some records is truncated from the source.

***Eval Date:*** 07/31/2018
***Violations Found:*** Yes
***Eval General Type:*** Other/Unknown
***Eval Type:*** Other, not routine, done by local agency
***Eval Division:*** Orange County Environmental Health
***Eval Program:*** PBR
***Eval Source:*** CERS
***Eval Notes:***

Your business is required to submit an Annual Permit Renewal Package Certification Of Financial Assurance for the onsite treatment of hazardous waste. A letter dated January 26, 2018, was mailed to your facility along with instructions on how to electronically submit the required documents by the due date of March 1, 2018 To date, your documents have not been electronically submitted to the California Environmental Reporting System (CERS). Required documents must be submitted to CERS via http://cers.calepa.ca.gov/ August 30, 2018. Failure to submit the required documents may result in a fine of twenty-five thousand dollars ($25,000) for each day of the violation pursuant to Section 25189 of the California Health and Safety Code (H&SC). ; Note: data in [EVAL Notes] field for some records is truncated from the source.

***Eval Date:*** 10/29/2018
***Violations Found:*** No
***Eval General Type:*** Other/Unknown
***Eval Type:*** Other, not routine, done by local agency
***Eval Division:*** Orange County Environmental Health
***Eval Program:*** PBR
***Eval Source:*** CERS
***Eval Notes:***

On site to conduct a Tiered Permitting PBR reinspection. The following violations were cited on 8/7/18 and remain outstanding, please comply with the

following and have all required documents within 30 days: I229 - Treatment unit exteriors are marked with owner/operator name, EPA ID number, treatment unit name; The PBR unit at the 794 building is not properly marked. I466 - Phase I assessment checklist hasn't been completed for the 794 building. I675 - Waste analysis plan was not available for review; daily inspection logs for tanks and weekly inspection logs for containers were not available for review; training records which outline employee name, signature, job description, topic and date of training were not available for review Violations I278 and I564 for submittal of written estimate of closure cost to CERS remain outstanding, please submit within 7 days. Closure plans for each unit were available for review but need to be submitted to CERS. OCSD [Truncated]; Note: data in [EVAL Notes] field for some records is truncated from the source.

***Eval Date:*** 10/29/2018
***Violations Found:*** Yes
***Eval General Type:*** Compliance Evaluation Inspection
***Eval Type:*** Routine done by local agency
***Eval Division:*** Orange County Environmental Health
***Eval Program:*** HW
***Eval Source:*** CERS
***Eval Notes:***

On site to conduct a routine Hazardous Waste inspection for both 794 and 820 N Cypress St. The facility is a large quantity generator of hazardous waste, being generated at both buildings. Waste streams include the following: non-RCRA filter cake, oily water from CNC machines, used hydraulic oil and deburring dust. Aluminum deburring dust is sold as scrap metal along with other aluminum scrap. Walked throughout the facility and observed hazardous waste storage areas. Hazardous waste was observed labeled properly and stored closed. Empty containers were properly labeled as empty. Municipal trash was observed free of hazardous waste. Manifests were available for review; LQG status was verified. The facility is working with JE Compliance Services on updating several documents. The contingency plan being used at this time does not have all required content, see violation I175. Employee training records were not available for review, see violation [Truncated]; Note: data in [EVAL Notes] field for some records is truncated from the source.

***Eval Date:*** 08/28/2020
***Violations Found:*** Yes
***Eval General Type:*** Compliance Evaluation Inspection
***Eval Type:*** Routine done by local agency
***Eval Division:*** Orange County Environmental Health
***Eval Program:*** HWRecycler
***Eval Source:*** CERS
***Eval Notes:***

On site to conduct a routine Hazardous Waste Recycler inspection. Met with Roy Blanco, Director, Continuous Improvement & EH&S. The facility sends out two wastestreams for recycling: 1) Aluminum dust from deburring is collected through negative pressure table tops and is collected in containers connected to baghouse units. The dust is then collected by Integrity Metal for offsite recycling along with other aluminum scrap metal. Bills of lading from Integrity Metal were available for review. 2) Waste oil is generated from forge press operations. During the process condensation is produced and creates an oily water waste. The oily water is collected in 250 gallon totes and picked up for recycling. The recycled oil is then used back in process. Bills of lading were not available for review at this time (see violation R025). Please note, if the facility is recycling 100 kg or more of waste per month, the facility is required to complete and submit a Recyclable [Truncated]; Note: data in [EVAL Notes] field for some records is truncated from the source.

***Eval Date:*** 07/27/2018
***Violations Found:*** No
***Eval General Type:*** Other/Unknown
***Eval Type:*** Other, not routine, done by local agency
***Eval Division:*** Orange County Environmental Health
***Eval Program:*** HW
***Eval Source:*** CERS
***Eval Notes:***

Attempted to reach Tuan Nguyen and Sam Hathaway to schedule RCRA LQG inspection; Note: data in [EVAL Notes] field for some records is truncated from the source.

***Eval Date:*** 08/07/2018
***Violations Found:*** Yes
***Eval General Type:*** Compliance Evaluation Inspection
***Eval Type:*** Routine done by local agency
***Eval Division:*** Orange County Environmental Health
***Eval Program:*** PBR
***Eval Source:*** CERS
***Eval Notes:***

On site for a routine hazardous waste treatment tiered permitting permit by rule (PBR) inspection. Supervising Hazardous Materials Specialist, Dean

Freed, was also on site. Met with facility manager, Sam Hathaway, of Quality Aluminum Forge. Consent to enter and conduct inspection activities was granted. Two PBR units were observed on site: PBR #1 (4 tanks) and PBR #2 (3 tanks). Both PBR units batch treat spent acid/base solutions and rinse waters before being discharged to the Publicly Owned Treatment Works (POTW). Documentation maintained on site and available for review included: • Written log of daily hazardous waste aboveground storage tanks, associated piping, and containment system inspections, • Waste Analysis Plan, • Manifest documentation for disposal of residuals, • PE tank and secondary assessment report dated 1/7/16 for PBR#1 at 820 N Cypress A copy of this report will be sent to sam.hathaway@qafinc.com ; Note: data in [EVAL Notes] field for some records is truncated from the source.

***Eval Date:*** 03/26/2018
***Violations Found:*** Yes
***Eval General Type:*** Other/Unknown
***Eval Type:*** Other, not routine, done by local agency
***Eval Division:*** Orange City Fire Department
***Eval Program:*** HMRRP
***Eval Source:*** CERS
***Eval Notes:***

NOV letter mailed; Note: data in [EVAL Notes] field for some records is truncated from the source.

***Eval Date:*** 05/13/2015
***Violations Found:*** Yes
***Eval General Type:*** Compliance Evaluation Inspection
***Eval Type:*** Routine done by local agency
***Eval Division:*** Orange County Environmental Health
***Eval Program:*** HW
***Eval Source:*** CERS
***Eval Notes:***

On site for a routine non-RCRA LQG hazardous waste generator inspection. Paul Bonner, hazardous materials coordinator, was present for the inspection and provided consent to inspect. The facility's operations and the waste generated were discussed. The inspection included a walk of the facility's outside perimeter and its trash storage areas. I did not observe hazardous waste in the facility's trash or as run off on the ground. The storage of the facility's hazardous waste was inspected. Proper accumulation time for waste storage was observed. The facility handles their used hydraulic oil as ERM by recycling for reuse on site. They also report to handle their hazardous aluminum dust waste as ERM and sell it for transfer to an unknown foundry for recycling into material. Proof of recycling is required. Violation was cited in the hazardous waste recycler inspection report for this facility. Adequate aisle space was observed. The receipts and signed off [Truncated]; Note: data in [EVAL Notes] field for some records is truncated from the source.

***Eval Date:*** 08/31/2017
***Violations Found:*** No
***Eval General Type:*** Compliance Evaluation Inspection
***Eval Type:*** Routine done by local agency
***Eval Division:*** Orange County Environmental Health
***Eval Program:*** HWRecycler
***Eval Source:*** CERS
***Eval Notes:***

On site for a hazardous waste recycler inspection. Met with Sandy Williams of QAF. Consent to inspect was provided. The facility handles their used hydraulic oils and hazardous aluminum dust waste as an excluded recyclable material (ERM). The facility's hazardous aluminum dust waste is transported off site for recycling into new aluminum material. The storage containers of the facility's excluded recyclable material (ERM) were labeled with the required information. Receipts for the recycling of the used oils were available for review. ; Note: data in [EVAL Notes] field for some records is truncated from the source.

***Eval Date:*** 08/31/2017
***Violations Found:*** Yes
***Eval General Type:*** Other/Unknown
***Eval Type:*** Other, not routine, done by local agency
***Eval Division:*** Orange County Environmental Health
***Eval Program:*** HW
***Eval Source:*** CERS
***Eval Notes:***

Onsite as a reinspection of the 8/8/2017 routine inspection. Met with Sandy Williams of QAF. Consent was provided to inspect and take pictures as needed. Documentation required for an LQG and tierred permitting facility is still unavailable however, personnel is working on obtaining the required information after the unexpected retirement of previous environmental manager Paul Bonner's retirement. During this reinspection, a walk-through was conducted of 835 N Cypress, a building, per Mr. Williams, was used to do machining of parts. During this inspection, hazardous waste oil/coolant and wastewater was observed. Mr. Williams stated that the machines were removed in May of 2017. The following was observed: - Approximately (4) 55-gallon drum of waste oil was observed with a label stating Dirty Oil. The labels were inadequate and the waste was past the 90-day accumulation time of

a Large Quantity Generator (see violations I400 and I053 below) - (1) [Truncated]; Note: data in [EVAL Notes] field for some records is truncated from the source.

***Eval Date:*** 05/31/2018
***Violations Found:*** No
***Eval General Type:*** Other/Unknown
***Eval Type:*** Other, not routine, done by local agency
***Eval Division:*** Orange County Environmental Health
***Eval Program:*** PBR
***Eval Source:*** CERS
***Eval Notes:***

financial Assurance document forr 2017 were not submitted. Outstanding violation 1278 regarding failure to prepare a written estimate of closing treatment unit is being "Voided- Not Resolvable."; Note: data in [EVAL Notes] field for some records is truncated from the source.

***Eval Date:*** 05/13/2015
***Violations Found:*** No
***Eval General Type:*** Compliance Evaluation Inspection
***Eval Type:*** Routine done by local agency
***Eval Division:*** Orange County Environmental Health
***Eval Program:*** PBR
***Eval Source:*** CERS
***Eval Notes:***

On site for a routine hazardous waste treatment tiered permitting permit by rule (PBR) inspection. Paul Bonner, hazardous materials coordinator, was present for the inspection and provided consent to inspect and take photos. The inspection included a tour of the treatment unit and each individual tank. The exterior of each unit was marked with the required information. Documentation maintained on site and available for review included: Waste analysis plan, 7-17-09, Waste analysis records, Written log of daily hazardous waste storage container inspections, Written log of daily hazardous waste aboveground storage tanks, associated piping, and containment system inspections, Manifests documenting treatment's hazardous filter cake waste disposal, Business Emergency Plan, which identified the names and phone numbers of the emergency coordinator and alternate emergency contact, PE tank system certification, dated 9-29-10, SB14 source reduction documentation, [Truncated]; Note: data in [EVAL Notes] field for some records is truncated from the source.

***Eval Date:*** 10/17/2018
***Violations Found:*** Yes
***Eval General Type:*** Other/Unknown
***Eval Type:*** Other, not routine, done by local agency
***Eval Division:*** Orange County Environmental Health
***Eval Program:*** PBR
***Eval Source:*** CERS
***Eval Notes:***

Please be advised that a letter acknowledging receipt of this facility's 2018 Tiered Permitting Financial Assurance has not issued by this agency due to failure to submit 2017 Closure Cost Estimate (CCE) and closure cost breakdown table for 2018. In the inspection report dated 5/31/18, this agency requested submittal of revised Certification of Financial Assurance form and cost closure breakdown table. To date, requested documents have not been submitted. All requested documents must be submitted within 15 days of this report to avoid further enforcement action. ; Note: data in [EVAL Notes] field for some records is truncated from the source.

***Eval Date:*** 08/08/2017
***Violations Found:*** Yes
***Eval General Type:*** Compliance Evaluation Inspection
***Eval Type:*** Routine done by local agency
***Eval Division:*** Orange County Environmental Health
***Eval Program:*** PBR
***Eval Source:*** CERS
***Eval Notes:***

On site for a routine hazardous waste treatment tiered permitting permit by rule (PBR) inspection. Met with environmental manager Tuan Nguyen of Quality Aluminum Forge. Consent to enter and conduct inspection activities was granted. The PBR unit consists of 2 units (FTU 3 and FTU-4). FTU-3 (Continuous treatment) includes (5) tanks and (1) containers. FTU-4 (batch treatment) includes (7) tanks and (2) containers. Spent process water is pH adjusted to precipitate the heavy metals. Solids go to a filter press to remove excess water. Water from the filter press is sent directly to a POTW. The exterior of each unit was marked with the proper Unit #s. The secondary containment beneath each unit is maintained on a daily basis. The following documents were unavailable for review and are included under violation I675 below: • Waste Analyses Plan (see violation I675 below) • Wastewater discharge permit was unavailable (see violation I675 below), • Written log of weekly [Truncated]; Note: data in [EVAL Notes] field for some records is truncated from the source.

***Eval Date:*** 08/28/2020
***Violations Found:*** Yes
***Eval General Type:*** Compliance Evaluation Inspection
***Eval Type:*** Routine done by local agency
***Eval Division:*** Orange County Environmental Health
***Eval Program:*** APSA
***Eval Source:*** CERS
***Eval Notes:***

On site to conduct a routine Aboveground Petroleum Storage Act (APSA) inspection. Met with Roy Blanco, Director, Continuous Improvement & EH&S. The facility is currently undergoing renovation and installing new forge presses, following a fire that occurred in December 2019. A Spill Prevention Control & Countermeasures (SPCC) Plan dated 10/23/17 was available for review. The plan was reviewed and the aboveground petroleum storage inventory was determine to be inadequate. The inventory did not include four of the six forge presses that are actively working, five 250 gallon totes of used oil/oily water, or the oil/coolant used in the CNC machines (see violation I011). Within 30 days please determine the total aboveground petroleum storage capacity of the facility and revise the inventory page on the SPCC Plan. Aboveground Petroleum Storage Tanks (APSTs) were observed with adequate secondary containment. Monthly inspection and test logs for APSTs were available [Truncated]; Note: data in [EVAL Notes] field for some records is truncated from the source.

***Eval Date:*** 07/19/2019
***Violations Found:*** No
***Eval General Type:*** Compliance Evaluation Inspection
***Eval Type:*** Routine done by local agency
***Eval Division:*** Orange County Environmental Health
***Eval Program:*** CE
***Eval Source:*** CERS
***Eval Notes:***

On site to conduct a routine Tiered Permitting Conditionally Exempt Specified Wastestream (CESW) inspection, accompanied by Dean Freed, Supervising Hazardous Materials Specialist. Met with Maria Rodriguez, EH&S Manager. The facility is conducting container rinsing of containers which previously held hazardous materials. Containers are reported to be triple rinsed. Rinsate is captured and treated in PBR unit #1 at 820 N Cypress St for pH adjustment, metal precipitation, gravity settling and dewatering by filter press. CERS ID 10541767 Tiered Permitting submittal dated 3/20/19 was evaluated during this inspection and is being changed from accepted to DECLINED. Container rinsing must be reported as its treatment unit under as Conditionally Exempt. Currently the container rinsing operations is reported under PBR #1. Please make the changes specified on CERS within 30 days. The following documentation was available for review: - Closure plan - Wastewater discharge [Truncated]; Note: data in [EVAL Notes] field for some records is truncated from the source.

***Eval Date:*** 10/29/2018
***Violations Found:*** No
***Eval General Type:*** Other/Unknown
***Eval Type:*** Other, not routine, done by local agency
***Eval Division:*** Orange County Environmental Health
***Eval Program:*** APSA
***Eval Source:*** CERS
***Eval Notes:***

On site to conduct an Aboveground Petroleum Storage Act reinspection. The facility was cited violation I709 on 10/11/17 for the facility's SPCC Plan not being available for review. The plan is maintained on site and was available for review and is complete. Violation I709 is corrected. A copy of this inspection report was sent to maria.rodriguez@qafinc.com.; Note: data in [EVAL Notes] field for some records is truncated from the source.

***Eval Date:*** 05/31/2017
***Violations Found:*** Yes
***Eval General Type:*** Other/Unknown
***Eval Type:*** Other, not routine, done by local agency
***Eval Division:*** Orange County Environmental Health
***Eval Program:*** PBR
***Eval Source:*** CERS
***Eval Notes:***

Your business is required to submit an Annual Permit Renewal Package Certification Of Financial Assurance for the onsite treatment of hazardous waste. A letter dated January 6, 2017, was mailed to your facility along with instructions on how to electronically submit the required documents by the due date of March 1, 2017. To date, your documents have not been electronically submitted to the California Environmental Reporting System (CERS). Required documents must be submitted to CERS via http://cers.calepa.ca.gov/ by June 23, 2017. Failure to submit the required documents may result in a fine of twenty-five thousand dollars ($25,000) for each day of the violation pursuant to Section 25189 of the California Health and Safety Code (H&SC). ; Note: data in [EVAL Notes] field for some records is truncated from the source.

***Eval Date:*** 02/19/2019
***Violations Found:*** No
***Eval General Type:*** Other/Unknown
***Eval Type:*** Other, not routine, done by local agency
***Eval Division:*** Orange County Environmental Health
***Eval Program:*** PBR
***Eval Source:*** CERS
***Eval Notes:***

Received the facility's waste analysis plan and sample analysis results. The plan is complete, violation I675 is corrected. Violations I564 and I278 for closure cost estimate submittal to CERS remains outstanding. The facility has been working with Arghavan Rashidi-Fard on correcting their current closure cost estimate, it was last submitted 2/19/19 for review. This report was sent to Maria Rodriguez at maria.rodriguez@qafinc.com. ; Note: data in [EVAL Notes] field for some records is truncated from the source.

***Eval Date:*** 12/12/2018
***Violations Found:*** No
***Eval General Type:*** Other/Unknown
***Eval Type:*** Other, not routine, done by local agency
***Eval Division:*** Orange County Environmental Health
***Eval Program:*** HW
***Eval Source:*** CERS
***Eval Notes:***

Received weekly inspection logs on hazardous waste container storage areas and daily inspection logs on hazardous waste tanks. The inspections are being properly documented. Violations I364 and I266 cited on 10/29/18 are corrected, no outstanding hazardous waste violations remain at this time. This report was sent to Maria Rodriguez at maria.rodriguez@qafinc.com.; Note: data in [EVAL Notes] field for some records is truncated from the source.

***Eval Date:*** 08/08/2017
***Violations Found:*** Yes
***Eval General Type:*** Compliance Evaluation Inspection
***Eval Type:*** Routine done by local agency
***Eval Division:*** Orange County Environmental Health
***Eval Program:*** HW
***Eval Source:*** CERS
***Eval Notes:***

On site for a routine hazardous waste inspection. Met with environmental manager Tuan Nguyen of Quality Aluminum Forge. Consent to enter and conduct inspection activities was granted. Hazardous waste observed on-site included filter cake containing heavy metals, oily water from CNC machines, used hydraulic oil, and deburring dust. The following was observed on this date: Hazardous waste containers used to store filter cake did not have a label nor was it stored closed (see violations I617 and I400 below) Hazardous waste manifests were NOT available for review (See violations I474 below). Perimeter of the facility was inspected. Did not observe any indication of a hazardous waste release or illegal dumping along the perimeter of the facility. ; Note: data in [EVAL Notes] field for some records is truncated from the source.

***Eval Date:*** 10/04/2012
***Violations Found:*** Yes
***Eval General Type:*** Compliance Evaluation Inspection
***Eval Type:*** Industrial Storm Water Compliance Evaluation
***Eval Division:*** Water Boards
***Eval Program:*** INDSTW
***Eval Source:*** SMARTS
***Eval Notes:***

Weather: sunny and warm. SWPPP dated 3/31/2012; lacks adequate detail on exposed processes and BMPs. Found a forklift leaking hydraulic fluid onto the ground. Numerous steel dies are stored in a covered area on the ground but the topography is such that runoff flows through the storage area. Contact was directed to also test for Fe in storm water runoff. Roof of press department has heavy accumulation of soot around exhausts; runoff from this area is not sampled; Contact directed to sample runoff from this area.; Note: data in [EVAL Notes] field for some records is truncated from the source.

***Eval Date:*** 10/11/2017
***Violations Found:*** No
***Eval General Type:*** Other/Unknown
***Eval Type:*** Other, not routine, done by local agency
***Eval Division:*** Orange County Environmental Health
***Eval Program:*** PBR
***Eval Source:*** CERS

***Eval Notes:***

Met with Sam Hathaway of Quality Aluminum Forge. Consent was granted to enter and inspect the facility. On this date, the following violations were corrected: - I278 - I634 Violation I675 is still open. Please address this violation immediately. ; Note: data in [EVAL Notes] field for some records is truncated from the source.

***Eval Date:*** 07/31/2015
***Violations Found:*** No
***Eval General Type:*** Other/Unknown
***Eval Type:*** Other, not routine, done by local agency
***Eval Division:*** Orange County Environmental Health
***Eval Program:*** PBR
***Eval Source:*** CERS
***Eval Notes:***

Inspector Comments: Received revised Certification Of Financial Assurance Form and Estimated Closure Cost. Violation I278 regarding failure to submit revised financial assurance documents, cited in the inspection report dated 7/9/15, has been corrected.; Note: data in [EVAL Notes] field for some records is truncated from the source.

***Eval Date:*** 07/29/2019
***Violations Found:*** No
***Eval General Type:*** Other/Unknown
***Eval Type:*** Other, not routine, done by local agency
***Eval Division:*** Orange County Environmental Health
***Eval Program:*** PBR
***Eval Source:*** CERS
***Eval Notes:***

On site to conduct a Tiered Permitting Permit by Rule reinspection. Met with Maria Rodriguez, EH&S Manager. Daily inspection and treatment logs were not available for review during the routine inspection on 7/19/19. This date logs for 2019 were available for review and are being maintained. Violation I019 is corrected this date. The facility has no outstanding violations at this time. CERS ID 10541767 Tiered Permitting submittal dated 7/25/19 was reviewed. Corrections to treatment unit renewal forms have been made and are accepted. The submittals acceptance is pending review of financial assurance. This inspection report was sent to maria.rodriguez@qafinc.com. ; Note: data in [EVAL Notes] field for some records is truncated from the source.

***Eval Date:*** 05/13/2015
***Violations Found:*** Yes
***Eval General Type:*** Compliance Evaluation Inspection
***Eval Type:*** Routine done by local agency
***Eval Division:*** Orange County Environmental Health
***Eval Program:*** HWRecycler
***Eval Source:*** CERS
***Eval Notes:***

On site for a hazardous waste recycler inspection. Paul Bonner, hazardous materials coordinator, was present for the inspection and provided consent to inspect. The facility handles their used hydraulic oils and hazardous aluminum dust waste as an excluded recyclable material (ERM). The facility's used oils are recycled on site for reuse. The facility's hazardous aluminum dust waste was reported transported off site for recycling into new aluminum material. The storage containers of the facility's excluded recyclable material (ERM) were labeled with the required information. Receipts for the recycling of the used oils were avaiable for review. The facility was current in their biennial reporting. The facility had a business emergency plan, which provided spill response directions and emergency contact numbers for the employees. report to Paul Bonner; Note: data in [EVAL Notes] field for some records is truncated from the source.

***Eval Date:*** 10/11/2017
***Violations Found:*** Yes
***Eval General Type:*** Compliance Evaluation Inspection
***Eval Type:*** Routine done by local agency
***Eval Division:*** Orange County Environmental Health
***Eval Program:*** APSA
***Eval Source:*** CERS
***Eval Notes:***

This facility meets the Tier 1 Qualified Facility conditions. A Tier 1 SPC plan was reviewed on this date. The SPCC plan was certified on 4/6/2010. The revalidation was due on 4/6/2015. The following was observed: - The current SPCC plan not available for review (see violation I709 below). - as part of the SPCC plan, facility inspections and employee training needs to be addressed. Orange County Environmental Health has created a website that contains information regarding the APST program and its requirements. The SPCC Plan requirements have also been provided. The APST website is located at http://www.occupainfo.com. For information regarding the Tier I SPCC Plan, please visit: http://occupainfo.com/civicax/filebank/blobdload.

aspx?BlobID=14644 ; Note: data in [EVAL Notes] field for some records is truncated from the source.

***Eval Date:*** 01/19/2016
***Violations Found:*** Yes
***Eval General Type:*** Compliance Evaluation Inspection
***Eval Type:*** Routine done by local agency
***Eval Division:*** Orange City Fire Department
***Eval Program:*** HMRRP
***Eval Source:*** CERS
***Eval Notes:***

***Eval Date:*** 07/19/2019
***Violations Found:*** Yes
***Eval General Type:*** Compliance Evaluation Inspection
***Eval Type:*** Routine done by local agency
***Eval Division:*** Orange County Environmental Health
***Eval Program:*** PBR
***Eval Source:*** CERS
***Eval Notes:***

On site to conduct a routine Tiered Permitting Permit By Rule (PBR) inspection, accompanied by Dean Freed, Supervising Hazardous Materials Specialist. Met with Maria Rodriguez, EH&S Manager. The facility is operating two permit by rule continuous treatment units by conducting pH adjustment, flocculation, gravity settling and dewatering of waste generated from etching process lines. Typically, process baths undergo treatment and hot/cold rinse baths are managed as hazardous waste. Rinse baths may undergo treatment as needed if parts were dipped in process baths prior to the rinse baths. For both treatment units, corrosive waste containing metals is plumbed to a tank where pH adjustment occurs. Following pH adjust, the waste is plumbed to a lamella clarifier where flocculation and gravity settling occurs. Sludge that settles at the bottom of the clarifier is plumbed to a filter press. Filter cake is managed as hazardous waste and water pressed out of the sludge returns [Truncated]; Note: data in [EVAL Notes] field for some records is truncated from the source.

***Eval Date:*** 08/28/2020
***Violations Found:*** No
***Eval General Type:*** Compliance Evaluation Inspection
***Eval Type:*** Routine done by local agency
***Eval Division:*** Orange County Environmental Health
***Eval Program:*** PBR
***Eval Source:*** CERS
***Eval Notes:***

On site to conduct a routine Tiered Permitting Permit By Rule (PBR) inspection. Met with Roy Blanco, Director, Continuous Improvement & EH&S. The facility is operating two PBR treatment units by conducting pH adjustment, flocculation, gravity settling and dewatering of waste generated from etching process lines. For both treatment units, corrosive waste containing metals is plumbed to a tank where pH adjustment occurs. Following pH adjust, the waste is plumbed to a lamella clarifier where flocculation and gravity settling occurs. Sludge that settles at the bottom of the clarifier is plumbed to a filter press. Filter cake is managed as hazardous waste and water pressed out of the sludge returns back to the pH adjustment tanks. The exteriors of the treatment tanks were marked with required information. The secondary containment for each unit was observed dry. CERS ID 10541767 Tiered Permitting submittal dated 3/16/20 was evaluated during this inspection and will [Truncated]; Note: data in [EVAL Notes] field for some records is truncated from the source.

***Eval Date:*** 05/13/2015
***Violations Found:*** Yes
***Eval General Type:*** Compliance Evaluation Inspection
***Eval Type:*** Routine done by local agency
***Eval Division:*** Orange County Environmental Health
***Eval Program:*** APSA
***Eval Source:*** CERS
***Eval Notes:***

On site for an above ground petroleum storage tank (APST) inspection. Paul Bonner, hazardous materials coordinator, was present for the inspection and provided consent to inspect. This facility is regulated under the Above Ground Storage Act (APSA). There is equal to or greater than 1,320 but less than 9,999 gallons of regulated petroleum products in drums or tanks sized 55 gallons or larger on site. The facility had a Spill Control and Countermeasure (SPCC) plan. Its most recent review date was 5-7-12. The plan was on site and provided for review. SPILL CONTROL: Inspection found secondary containment methods were provided as described in the plan. report PDF to Paul Bonner; Note: data in [EVAL Notes] field for some records is truncated from the source.

***Eval Date:*** 01/23/2020
***Violations Found:*** Yes
***Eval General Type:*** Compliance Evaluation Inspection

***Eval Type:*** Routine done by local agency
***Eval Division:*** Orange City Fire Department
***Eval Program:*** HMRRP
***Eval Source:*** CERS
***Eval Notes:***

field verification.; Note: data in [EVAL Notes] field for some records is truncated from the source.

***Eval Date:*** 12/03/2018
***Violations Found:*** No
***Eval General Type:*** Other/Unknown
***Eval Type:*** Other, not routine, done by local agency
***Eval Division:*** Orange County Environmental Health
***Eval Program:*** PBR
***Eval Source:*** CERS
***Eval Notes:***

On site to conduct a Tiered Permitting - Permit By Rule reinspection. The following violations were cited on 8/7/18 and have been corrected: I229 - Treatment unit exteriors marked with owner/operator name, EPA ID number, treatment unit name; the PBR unit at 794 N Cypress St is now properly marked I466 - The Phase I assessment checklist for 794 N Cypress St; the checklist was observed on site and is complete and sent to DTSC via certified mail The following violations remain outstanding: I675 - Documents for operating a fixed treatment unit are maintained on site; the facility's waste analysis plan is not yet completed. The facility is in the process of having a state certified laboratory test samples. Please ensure the plan is updated with the results of the lab analysis within 30 days. I564 and I278 - Closure cost estimate submitted; spoke with the facility's consultant regarding closure cost submittal to CERS and why it was rejected. The closure cost estimate [Truncated]; Note: data in [EVAL Notes] field for some records is truncated from the source.

***Eval Date:*** 08/28/2020
***Violations Found:*** No
***Eval General Type:*** Compliance Evaluation Inspection
***Eval Type:*** Routine done by local agency
***Eval Division:*** Orange County Environmental Health
***Eval Program:*** CE
***Eval Source:*** CERS
***Eval Notes:***

On site to conduct a routine Tiered Permitting Conditionally Exempt Specified Wastestream (CESW) inspection. Met with Roy Blanco, Director, Continuous Improvement & EH&S. The facility is conducting container rinsing of containers which previously held hazardous materials. Containers are reported to be triple rinsed. Rinsate is captured and treated in PBR unit #1 at 820 N Cypress St for pH adjustment, metal precipitation, gravity settling and dewatering by filter press. CERS ID 10541767 Tiered Permitting submittal dated 3/16/20 was evaluated during this inspection and will remain Accepted. The following documentation was available for review: - Waste analysis plan and records - Inspection and treatment logs - Closure plan - Wastewater discharge permits for both units, 1-600272, 1-521833 - Professional Engineer Hazardous Waste tank assessments dated 1/7/16 and 5/26/17 - Phase I environmental assessment checklist This inspection report was sent to [Truncated]; Note: data in [EVAL Notes] field for some records is truncated from the source.

***Eval Date:*** 12/03/2018
***Violations Found:*** No
***Eval General Type:*** Other/Unknown
***Eval Type:*** Other, not routine, done by local agency
***Eval Division:*** Orange County Environmental Health
***Eval Program:*** HW
***Eval Source:*** CERS
***Eval Notes:***

On site to conduct a Hazardous Waste Large Quantity Generator reinspection. The following violations were cited on 10/29/18 and have been corrected: I175 - The facility now has a complete contingency plan that includes descriptions of actions facility personnel will take to respond to emergencies, names, addresses and phone numbers of emergency coordinators, list of emergency response equipment, maps showing the equipment and evacuation routes, and emergency response notifications. I284 - Employee training; the facility has begun conducting employee training for 2018, records with signatures were available for review. The following violations remain outstanding: I364 and I266 - Weekly inspection logs for hazardous waste containers and daily inspection logs for hazardous waste tank systems, respectively; the facility has created templates for conducting the inspections, however logs were not available for review at this time. Begin conducting and documenting [Truncated]; Note: data in [EVAL Notes] field for some records is truncated from the source.

***Eval Date:*** 10/11/2017
***Violations Found:*** No
***Eval General Type:*** Other/Unknown
***Eval Type:*** Other, not routine, done by local agency

***Eval Division:*** Orange County Environmental Health
***Eval Program:*** HW
***Eval Source:*** CERS
***Eval Notes:***

Met with Sam Hathaway of Quality Aluminum Forge. Consent was granted to enter and inspect the facility. On this date, the following violations were corrected: - I400 - I617 - I474 - I053 ; Note: data in [EVAL Notes] field for some records is truncated from the source.

***Affiliations***

***Affil Type Desc:*** Parent Corporation
***Entity Name:*** QUALITY ALUMINUM FORGE
***Entity Title:***
***Address:***
***City:***
***State:***
***Country:***
***Zip Code:***
***Phone:***

***Affil Type Desc:*** Onsite Treatment Unit Owner Operator
***Entity Name:*** Sam Hathaway
***Entity Title:*** Facilities Manager
***Address:***
***City:***
***State:***
***Country:***
***Zip Code:***
***Phone:***

***Affil Type Desc:*** Legal Owner
***Entity Name:*** Quality Aluminum Forge, LLC
***Entity Title:***
***Address:*** 794 North Cypress Street
***City:*** Orange
***State:*** CA
***Country:*** United States
***Zip Code:*** 92867
***Phone:*** (714) 639-8191

***Affil Type Desc:*** Document Preparer
***Entity Name:*** JE Compliance Services
***Entity Title:***
***Address:***
***City:***
***State:***
***Country:***
***Zip Code:***
***Phone:***

***Affil Type Desc:*** Onsite Treatment Unit Owner Operator
***Entity Name:*** Roy Blanco
***Entity Title:*** Director, Continuous Improvement - EH&S
***Address:***
***City:***
***State:***
***Country:***
***Zip Code:***
***Phone:***

***Affil Type Desc:*** Facility Mailing Address
***Entity Name:*** Mailing Address
***Entity Title:***
***Address:*** 793 North Cypress Street
***City:*** Orange
***State:*** CA
***Country:***

| | |
|---|---|
| ***Zip Code:*** | 92867 |
| ***Phone:*** | |

| | |
|---|---|
| ***Affil Type Desc:*** | CUPA District |
| ***Entity Name:*** | Orange County Env Health |
| ***Entity Title:*** | |
| ***Address:*** | 1241 East Dyer RoadSuite 120 |
| ***City:*** | Santa Ana |
| ***State:*** | CA |
| ***Country:*** | |
| ***Zip Code:*** | 92705-5611 |
| ***Phone:*** | (714) 433-6406 |

| | |
|---|---|
| ***Affil Type Desc:*** | Environmental Contact |
| ***Entity Name:*** | Mike Lasky |
| ***Entity Title:*** | |
| ***Address:*** | 793 North Cypress Street |
| ***City:*** | Orange |
| ***State:*** | CA |
| ***Country:*** | |
| ***Zip Code:*** | 92867 |
| ***Phone:*** | |

| | |
|---|---|
| ***Affil Type Desc:*** | Identification Signer |
| ***Entity Name:*** | Roy Blanco |
| ***Entity Title:*** | Director, Continuous Improvement-EH&S |
| ***Address:*** | |
| ***City:*** | |
| ***State:*** | |
| ***Country:*** | |
| ***Zip Code:*** | |
| ***Phone:*** | |

| | |
|---|---|
| ***Affil Type Desc:*** | Owner/Operator |
| ***Entity Name:*** | Quality Aluminum Forge LLC |
| ***Entity Title:*** | Operator |
| ***Address:*** | 820 N Cypress St |
| ***City:*** | Orange |
| ***State:*** | CA |
| ***Country:*** | |
| ***Zip Code:*** | 92867 |
| ***Phone:*** | |

| | |
|---|---|
| ***Affil Type Desc:*** | Operator |
| ***Entity Name:*** | Quality Aluminum Forge, LLC |
| ***Entity Title:*** | |
| ***Address:*** | |
| ***City:*** | |
| ***State:*** | |
| ***Country:*** | |
| ***Zip Code:*** | |
| ***Phone:*** | (714) 639-8191 |

| | |
|---|---|
| ***Affil Type Desc:*** | Onsite Treatment Unit Owner Operator |
| ***Entity Name:*** | Maria Rodriguez |
| ***Entity Title:*** | Environmental Manager |
| ***Address:*** | |
| ***City:*** | |
| ***State:*** | |
| ***Country:*** | |
| ***Zip Code:*** | |
| ***Phone:*** | |

| | |
|---|---|
| ***Affil Type Desc:*** | Onsite Treatment Unit Owner Operator |
| ***Entity Name:*** | John Glover |
| ***Entity Title:*** | General Manager |
| ***Address:*** | |
| ***City:*** | |
| ***State:*** | |

| Map Key | Number of Records | Direction | Distance (mi/ft) | Elev/Diff (ft) | Site | DB |
|---|---|---|---|---|---|---|

***Country:***
***Zip Code:***
***Phone:***

***Coordinates***

| | | | |
|---|---|---|---|
| ***Env Int Type Code:*** | HWG | ***Longitude:*** | -117.856420 |
| ***Program ID:*** | 10541767 | ***Coord Name:*** | |
| ***Latitude:*** | 33.800890 | ***Ref Point Type Desc:*** | Center of a facility or station. |

| Map Key | Number of Records | Direction | Distance (mi/ft) | Elev/Diff (ft) | Site | DB |
|---|---|---|---|---|---|---|
| 7 | 19 of 26 | SE | 0.02 / 96.89 | 186.33 / 1 | QUALITY ALUMINUM FORGE LLC<br>820 N CYPRESS ST<br>ORANGE CA 92867 | RCRA<br>NON GEN |

| | |
|---|---|
| ***EPA Handler ID:*** | CAL000370850 |
| ***Gen Status Universe:*** | No Report |
| ***Contact Name:*** | SANDY WILLIAMS |
| ***Contact Address:*** | 820 N. CYPRESS ST. , , ORANGE , CA, 92867 , |
| ***Contact Phone No and Ext:*** | 714-639-8191 |
| ***Contact Email:*** | SANDY.WILLIAMS@QAFINC.COM |
| ***Contact Country:*** | |
| ***County Name:*** | ORANGE |
| ***EPA Region:*** | 09 |
| ***Land Type:*** | |
| ***Receive Date:*** | 20120118 |
| ***Location Latitude:*** | 33.800715 |
| ***Location Longitude:*** | -117.856386 |

***Violation/Evaluation Summary***

***Note:*** NO RECORDS: As of Jan 2022, there are no Compliance Monitoring and Enforcement (violation) records associated with this facility (EPA ID).

***Handler Summary***

| | |
|---|---|
| ***Importer Activity:*** | No |
| ***Mixed Waste Generator:*** | No |
| ***Transporter Activity:*** | No |
| ***Transfer Facility:*** | No |
| ***Onsite Burner Exemption:*** | No |
| ***Furnace Exemption:*** | No |
| ***Underground Injection Activity:*** | No |
| ***Commercial TSD:*** | No |
| ***Used Oil Transporter:*** | No |
| ***Used Oil Transfer Facility:*** | No |
| ***Used Oil Processor:*** | No |
| ***Used Oil Refiner:*** | No |
| ***Used Oil Burner:*** | No |
| ***Used Oil Market Burner:*** | No |
| ***Used Oil Spec Marketer:*** | No |

***Hazardous Waste Handler Details***

| | |
|---|---|
| ***Sequence No:*** | 1 |
| ***Receive Date:*** | 20120118 |
| ***Handler Name:*** | QUALITY ALUMINUM FORGE LLC |
| ***Source Type:*** | Implementer |
| ***Federal Waste Generator Code:*** | N |
| ***Generator Code Description:*** | Not a Generator, Verified |

***Owner/Operator Details***

| Map Key | Number of Records | Direction | Distance (mi/ft) | Elev/Diff (ft) | Site | DB |
|---|---|---|---|---|---|---|

| | | | |
|---|---|---|---|
| **Owner/Operator Ind:** | Current Operator | **Street No:** | |
| **Type:** | Other | **Street 1:** | 820 N. CYPRESS ST. |
| **Name:** | SANDY WILLIAMS | **Street 2:** | |
| **Date Became Current:** | | **City:** | ORANGE |
| **Date Ended Current:** | | **State:** | CA |
| **Phone:** | 714-639-8191 | **Country:** | |
| **Source Type:** | Implementer | **Zip Code:** | 92867 |

| | | | |
|---|---|---|---|
| **Owner/Operator Ind:** | Current Owner | **Street No:** | |
| **Type:** | Other | **Street 1:** | 820 N CYPRESS ST |
| **Name:** | QUALITY ALUMINUM FORGE LLC | **Street 2:** | |
| **Date Became Current:** | | **City:** | ORANGE |
| **Date Ended Current:** | | **State:** | CA |
| **Phone:** | 714-639-8191 | **Country:** | |
| **Source Type:** | Implementer | **Zip Code:** | 92867-0000 |

---

| | | | | | | |
|---|---|---|---|---|---|---|
| 7 | 20 of 26 | SE | 0.02 / 96.89 | 186.33 / 1 | **Quality Aluminum Forge**<br>**820N Cypress Street**<br>**Orange CA 92867** | CHMIRS |

| | | | |
|---|---|---|---|
| **Control No:** | '18-8745 | **Notified Date:** | 12/26/2018 2:18:00 PM |
| **County:** | Orange County | **Notified Date Time:** | |
| **Year:** | 2018 | | |
| **URL:** | | | |

***California Hazardous Material Incident Report System (2018)***

| | | | |
|---|---|---|---|
| **Contained:** | Stopped,Contained | **Incident Date:** | 12/26/2018 |
| **1 Substance:** | Oil & Water Mixture | **Incident Time:** | 1330 |
| **1 Quantity:** | 2900 | **Spill Site:** | Other |
| **1 Measure:** | Gal(s) | **Injuries?:** | No |
| **1 Type:** | PETROLEUM | **No of Injuries:** | |
| **1 Pipeline:** | No | **Fatals?:** | No |
| **1 Vessel >= 300 Tons:** | No | **No of Fatals:** | |
| **1 Other:** | | **Evacs?:** | Yes |
| **2 Substance:** | | **No of Evacs:** | 2 |
| **2 Quantity:** | | **Cleanup:** | Contractor |
| **2 Measure:** | | **Site:** | |
| **2 Type:** | | **Cause:** | Other |
| **2 Other:** | | **Cause Other:** | Fire |
| **2 Pipeline:** | No | **Drnkng Wtr Impacted:** | No |
| **2 Ves >= 300 Tons:** | No | **Known Impact:** | None |
| **3 Substance:** | | **Water:** | No |
| **3 Quantity:** | | **Water Way:** | |
| **3 Measure:** | | **City:** | Orange |
| **3 Type:** | | **County:** | Orange County |
| **3 Other:** | | **Zip:** | 92867 |
| **3 Pipeline:** | No | **DOG No:** | |
| **3 Vessel >= 300 Tons:** | No | | |

**Admin Agency:** City of Orange Fire Prevention Bureau
**Notification Area:** AA/CUPA,DTSC,RWQCB,US EPA,USFWS,Co/Hlth,Co/E-Hlth
**Location:** 820N Cypress Street
**Description:** Caller stated that the release was due to a fire that impacted presses that contained hydraulic oil. Release impacted the street, no waterways were impacted, release is contained and no longer releasing, cleanup is underway by a contractor. The cause of the fire is still under investigation.

***Spill Report View***

| | | | |
|---|---|---|---|
| **Amount 1:** | | **Creation Date:** | 12/26/2018 02:18 PM |
| **Amount 2:** | | **Received By:** | |
| **Amount 3:** | | **Admin Agency:** | |
| **Type:** | PETROLEUM | **Admin Agency 2:** | |
| **Water:** | | **Additional County:** | |
| **On Scene:** | | **Phone No:** | |
| **Other on Scene:** | | **Ext:** | |
| **Other Notified:** | | **Pag Cell:** | |

| Map Key | Number of Records | Direction | Distance (mi/ft) | Elev/Diff (ft) | Site | DB |
|---|---|---|---|---|---|---|

**Document Title:** SPILL Report
**Spill Site:** Other
**Cause Desc for Other:**
**Person Notifying Cal OES:**

***Hazardous Materials Spill Report***

| | | | |
|---|---|---|---|
| **Contained:** | Stopped, Contained | **Control Cal OES:** | 18-8745 |
| **Date :** | 12/26/2018 | **Control NRC:** | |
| **Time:** | 1418 | **Received By:** | |
| **Incident Date:** | 12/26/2018 | **Cleanup By:** | Contractor |
| **Incident Time:** | 1330 | **2 Substance:** | |
| **Water Involved:** | No | **2 Qty:** | = |
| **Waterway:** | | **2 Amount:** | |
| **Drink Wtr Impact:** | No | **2 Measure:** | |
| **Detail for Other:** | | **2 Type:** | |
| **UPRR Rim No:** | | **2 Other:** | |
| **DOG Unit:** | | **2 Pipeline:** | No |
| **RWQCB Unit:** | 8 | **2 Ves >= 300 Tns:** | No |
| **1 Substance:** | Oil & Water Mixture | **3 Substance:** | |
| **1 Qty:** | = | **3 Qty:** | = |
| **1 Amount :** | 2,900 | **3 Amount:** | |
| **1 Measure:** | Gal(s) | **3 Measure:** | |
| **1 Type:** | PETROLEUM | **3 Type:** | |
| **1 Other:** | | **3 Other:** | |
| **1 Pipeline:** | No | **3 Pipeline:** | No |
| **1 Ves >= 300 Tons:** | No | **3 Ves >= 300 Tons:** | No |

**Incident Location:** 820N Cypress Street
**Additional County:**
**Injuries:** No
**Fatality:** No
**Evacuation:** Yes
Evacs #: 2
**Known Impact:** None
**Name:**
**Agency:** Quality Aluminum Forge
**Phone:**
**Ext:**
**Pag Cell:**
**PRS Name:**
**PRS Agency:**
**PRS Phone:**
**PRS Ext:**
**PRS Pag Cell:**
**Sec Agency:** Orange County Emergency Management Division
**Admin Agency:** City of Orange Fire Prevention Bureau
**Admin Agency 2:**
**Notification Info:**
**Notification List:**
**On Scene:** Co Health, Fire Dept., Other
**Other on Scene:** Orange Co Sanitation Dist, Public Works
**Other Notified:**
**Header Unknown:** SOUTH COAST AQMD
**Incident Desc:**
**Site:** Other
Description for Other : Aluminum manufacturing Facility
**Reported Cause:** Other
Description for Other : Fire
**R R Crssing < 50 Ft:**
**Description:** Caller stated that the release was due to a fire that impacted presses that contained hydraulic oil. Release impacted the street, no waterways were impacted, release is contained and no longer releasing, cleanup is underway by a contractor. The cause of the fire is still under investigation.

| | | | | | | |
|---|---|---|---|---|---|---|
| 7 | 21 of 26 | SE | 0.02 / 96.89 | 186.33 / 1 | QAF PRESS DEPARTMENT/METR<br>OLINK ROW<br>820 N CYPRESS ST<br>ORANGE CA 92867 | ICP ORANGE |

| Map Key | Number of Records | Direction | Distance (mi/ft) | Elev/Diff (ft) | Site | DB |
|---|---|---|---|---|---|---|

**Record ID:** RO0003650
**Case ID:** 19IC004
**Released Substance(s):**
**Type of Closure:**
**Status Description:** OPEN
**Case Closed Date:**

---

| Map Key | Number of Records | Direction | Distance (mi/ft) | Elev/Diff (ft) | Site | DB |
|---|---|---|---|---|---|---|
| 7 | 22 of 26 | SE | 0.02 / 96.89 | 186.33 / 1 | NEUVANT FORGED PRODUCTS DIVISION<br>820 N CYPRESS STREET<br>ORANGE CA 92867 | TRIS |

**TRI FD:** 92667QLTYL820NC
**FRS_ID:** 110000480202
**Facility Name:** NEUVANT FORGED PRODUCTS DIVISION
**Street Address:** 820 N CYPRESS STREET
**City:** ORANGE
**County:** ORANGE
**State:** CA
**Zip:** 92867
**Latitude:** 33.79991
**Longitude:** -117.85097
**BIA:**
**Tribe:**
**Pgm Sys ID (Map):** 92667QLTYL820NC
**Registry ID (Map):** 110000480202
**Primary Name (Map):** QUALITY ALUMINUM FORGE LLC
**Location Addr (Map):** 820 N CYPRESS ST
**City Name (Map):** ORANGE
**County Name (Map):** ORANGE COUNTY
**State Code (Map):** CA
**Postal Code (Map):** 92867
**Latitude83 (Map):** 33.79991
**Longitude83 (Map):** -117.85097
**FIPS Code (Map):** 06059
**Record Source(s):** TRI Federal Download / Homeland Infrastructure Foundation-Level Data (HIFLD) Open Data Map

***MapServer Details***

**Interest Type:** TRI REPORTER
**Active Status:** ACTIVE
**Pgm Sys Acrnm:** TRIS
**Pgm Report:** no data yet
**Public Ind:** Y
**HUC8 Code:** 18070203
**Accuracy Value:** 100
**Collect Mth Desc:** UNKNOWN
**Ref Point Desc:** POINT WHERE SUBSTANCE IS RELEASED
**Fac URL:** https://ofmpub.epa.gov/frs_public2/fii_query_detail.disp_program_facility?p_registry_id=110000480202

***1987 Details***

**TRI FD:** 92667QLTYL820NC
**Industry Sector Code:** 332
**Federal Facility:** NO
**Cas No Compound ID:** 0007697372
**Classification:** TRI
**Primary SIC:** 3463
**Primary NAICS:** 332112
**Metal:** NO
**Carcinogen:** NO
**Fugitive Air:** 0
**Stack Air:** 0
**Underground:** 0
**Underground CL I:** 0
**Underground C II-V:** 0
**Water:** 23000
**Landfills:** 0
**RCRA C Landfill:** 0
**ther Landfills:** 0
**Land Treatment:** 0
**Surface Impndmnt:** 0
**RCRA Surface IM:** 0
**Other Surface I:** 0
**Other Disposal:** 0
**On Site Release Tot:** 23000
**Off Site Release Tot:** 0
**Off Site Recycled Tot:** 0
**Total Releases:** 23000
**Chemical:** Nitric acid
**Industry Sector:** Fabricated Metals
**Parent Co Name:** NAD83
**Standard Parent Co Name:**

**One Time Release:**

**CAS No:**

7697-37-2

**PFAS:**

NO

***1988 Details***

| | | | |
|---|---|---|---|
| ***TRI FD:*** | 92667QLTYL820NC | ***Water:*** | 25200 |
| ***Industry Sector Code:*** | 332 | ***Landfills:*** | 0 |
| ***Federal Facility:*** | NO | ***RCRA C Landfill:*** | 0 |
| ***Cas No Compound ID:*** | 0007697372 | ***Other Landfills:*** | 0 |
| ***Classification:*** | TRI | ***Land Treatment:*** | 0 |
| ***Primary SIC:*** | 3463 | ***Surface Impndmnt:*** | 0 |
| ***Primary NAICS:*** | 332112 | ***RCRA Surface IM:*** | 0 |
| ***Metal:*** | NO | ***Other Surface I:*** | 0 |
| ***Carcinogen:*** | NO | ***Other Disposal:*** | 0 |
| ***Fugitive Air:*** | 0 | ***On Site Release Tot:*** | 25200 |
| ***Stack Air:*** | 0 | ***Off Site Release Tot:*** | 0 |
| ***Underground:*** | 0 | ***Off Site Recycled Tot:*** | 0 |
| ***Underground CL I:*** | 0 | ***Total Releases:*** | 25200 |
| ***Underground C II-V:*** | 0 | | |
| ***Chemical:*** | Nitric acid | | |
| ***Industry Sector:*** | Fabricated Metals | | |
| ***Parent Co Name:*** | NAD83 | | |
| ***Standard Parent Co Name:*** | | | |

***One Time Release:***

***CAS No:***

7697-37-2

***PFAS:***

NO

***1989 Details***

| | | | |
|---|---|---|---|
| ***TRI FD:*** | 92667QLTYL820NC | ***Water:*** | 0 |
| ***Industry Sector Code:*** | 332 | ***Landfills:*** | 0 |
| ***Federal Facility:*** | NO | ***RCRA C Landfill:*** | 0 |
| ***Cas No Compound ID:*** | 0007697372 | ***Other Landfills:*** | 0 |
| ***Classification:*** | TRI | ***Land Treatment:*** | 0 |
| ***Primary SIC:*** | 3463 | ***Surface Impndmnt:*** | 0 |
| ***Primary NAICS:*** | 332112 | ***RCRA Surface IM:*** | 0 |
| ***Metal:*** | NO | ***Other Surface I:*** | 0 |
| ***Carcinogen:*** | NO | ***Other Disposal:*** | 0 |
| ***Fugitive Air:*** | 0 | ***On Site Release Tot:*** | 0 |
| ***Stack Air:*** | 0 | ***Off Site Release Tot:*** | 0 |
| ***Underground:*** | 0 | ***Off Site Recycled Tot:*** | 0 |
| ***Underground CL I:*** | 0 | ***Total Releases:*** | 0 |
| ***Underground C II-V:*** | 0 | | |
| ***Chemical:*** | Nitric acid | | |
| ***Industry Sector:*** | Fabricated Metals | | |
| ***Parent Co Name:*** | NAD83 | | |
| ***Standard Parent Co Name:*** | | | |

***One Time Release:***

***CAS No:***

7697-37-2

***PFAS:***

NO

***1990 Details***

| | | | |
|---|---|---|---|
| ***TRI FD:*** | 92667QLTYL820NC | ***Water:*** | 0 |

| | | | |
|---|---|---|---|
| **Industry Sector Code:** | 332 | **Landfills:** | 0 |
| **Federal Facility:** | NO | **RCRA C Landfill:** | 0 |
| **Cas No Compound ID:** | 0007697372 | **Other Landfills:** | 0 |
| **Classification:** | TRI | **Land Treatment:** | 0 |
| **Primary SIC:** | 3463 | **Surface Impndmnt:** | 0 |
| **Primary NAICS:** | 332112 | **RCRA Surface IM:** | 0 |
| **Metal:** | NO | **Other Surface I:** | 0 |
| **Carcinogen:** | NO | **Other Disposal:** | 0 |
| **Fugitive Air:** | 0 | **On Site Release Tot:** | 0 |
| **Stack Air:** | 0 | **Off Site Release Tot:** | 0 |
| **Underground:** | 0 | **Off Site Recycled Tot:** | 0 |
| **Underground CL I:** | 0 | **Total Releases:** | 0 |
| **Underground C II-V:** | 0 | | |

**Chemical:** Nitric acid
**Industry Sector:** Fabricated Metals
**Parent Co Name:** NAD83
**Standard Parent Co Name:**

**One Time Release:**

**CAS No:**

7697-37-2

**PFAS:**

NO

***1991 Details***

| | | | |
|---|---|---|---|
| **TRI FD:** | 92667QLTYL820NC | **Water:** | 0 |
| **Industry Sector Code:** | 332 | **Landfills:** | 0 |
| **Federal Facility:** | NO | **RCRA C Landfill:** | 0 |
| **Cas No Compound ID:** | 0007697372 | **Other Landfills:** | 0 |
| **Classification:** | TRI | **Land Treatment:** | 0 |
| **Primary SIC:** | 3463 | **Surface Impndmnt:** | 0 |
| **Primary NAICS:** | 332112 | **RCRA Surface IM:** | 0 |
| **Metal:** | NO | **Other Surface I:** | 0 |
| **Carcinogen:** | NO | **Other Disposal:** | 0 |
| **Fugitive Air:** | 0 | **On Site Release Tot:** | 0 |
| **Stack Air:** | 0 | **Off Site Release Tot:** | 0 |
| **Underground:** | 0 | **Off Site Recycled Tot:** | 0 |
| **Underground CL I:** | 0 | **Total Releases:** | 0 |
| **Underground C II-V:** | 0 | | |

**Chemical:** Nitric acid
**Industry Sector:** Fabricated Metals
**Parent Co Name:** NAD83
**Standard Parent Co Name:**

**One Time Release:**

**CAS No:**

7697-37-2

**PFAS:**

NO

***1992 Details***

| | | | |
|---|---|---|---|
| **TRI FD:** | 92667QLTYL820NC | **Water:** | 0 |
| **Industry Sector Code:** | 332 | **Landfills:** | 0 |
| **Federal Facility:** | NO | **RCRA C Landfill:** | 0 |
| **Cas No Compound ID:** | 0007697372 | **Other Landfills:** | 0 |
| **Classification:** | TRI | **Land Treatment:** | 0 |

| | | | |
|---|---|---|---|
| **Primary SIC:** | 3463 | **Surface Impndmnt:** | 0 |
| **Primary NAICS:** | 332112 | **RCRA Surface IM:** | 0 |
| **Metal:** | NO | **Other Surface I:** | 0 |
| **Carcinogen:** | NO | **Other Disposal:** | 0 |
| **Fugitive Air:** | 0 | **On Site Release Tot:** | 0 |
| **Stack Air:** | 0 | **Off Site Release Tot:** | 0 |
| **Underground:** | 0 | **Off Site Recycled Tot:** | 0 |
| **Underground CL I:** | 0 | **Total Releases:** | 0 |
| **Underground C II-V:** | 0 | | |

**Chemical:** Nitric acid
**Industry Sector:** Fabricated Metals
**Parent Co Name:** NAD83
**Standard Parent Co Name:**

**One Time Release:**

**CAS No:**

7697-37-2

**PFAS:**

NO

***1993 Details***

| | | | |
|---|---|---|---|
| **TRI FD:** | 92667QLTYL820NC | **Water:** | 0 |
| **Industry Sector Code:** | 332 | **Landfills:** | 0 |
| **Federal Facility:** | NO | **RCRA C Landfill:** | 0 |
| **Cas No Compound ID:** | 0007697372 | **Other Landfills:** | 0 |
| **Classification:** | TRI | **Land Treatment:** | 0 |
| **Primary SIC:** | 3463 | **Surface Impndmnt:** | 0 |
| **Primary NAICS:** | 332112 | **RCRA Surface IM:** | 0 |
| **Metal:** | NO | **Other Surface I:** | 0 |
| **Carcinogen:** | NO | **Other Disposal:** | 0 |
| **Fugitive Air:** | 0 | **On Site Release Tot:** | 0 |
| **Stack Air:** | 0 | **Off Site Release Tot:** | 0 |
| **Underground:** | 0 | **Off Site Recycled Tot:** | 0 |
| **Underground CL I:** | 0 | **Total Releases:** | 0 |
| **Underground C II-V:** | 0 | | |

**Chemical:** Nitric acid
**Industry Sector:** Fabricated Metals
**Parent Co Name:** NAD83
**Standard Parent Co Name:**

**One Time Release:**

**CAS No:**

7697-37-2

**PFAS:**

NO

***1994 Details***

| | | | |
|---|---|---|---|
| **TRI FD:** | 92667QLTYL820NC | **Water:** | 0 |
| **Industry Sector Code:** | 332 | **Landfills:** | 0 |
| **Federal Facility:** | NO | **RCRA C Landfill:** | 0 |
| **Cas No Compound ID:** | 0007697372 | **Other Landfills:** | 0 |
| **Classification:** | TRI | **Land Treatment:** | 0 |
| **Primary SIC:** | 3463 | **Surface Impndmnt:** | 0 |
| **Primary NAICS:** | 332112 | **RCRA Surface IM:** | 0 |
| **Metal:** | NO | **Other Surface I:** | 0 |
| **Carcinogen:** | NO | **Other Disposal:** | 0 |

| | | | |
|---|---|---|---|
| ***Fugitive Air:*** | 0 | ***On Site Release Tot:*** | 0 |
| ***Stack Air:*** | 0 | ***Off Site Release Tot:*** | 0 |
| ***Underground:*** | 0 | ***Off Site Recycled Tot:*** | 0 |
| ***Underground CL I:*** | 0 | ***Total Releases:*** | 0 |
| ***Underground C II-V:*** | 0 | | |

***Chemical:*** Nitric acid
***Industry Sector:*** Fabricated Metals
***Parent Co Name:*** NAD83
***Standard Parent Co Name:***

***One Time Release:***

***CAS No:***

7697-37-2

***PFAS:***

NO

***1995 Details***

| | | | |
|---|---|---|---|
| ***TRI FD:*** | 92667QLTYL820NC | ***Water:*** | 0 |
| ***Industry Sector Code:*** | 332 | ***Landfills:*** | 0 |
| ***Federal Facility:*** | NO | ***RCRA C Landfill:*** | 0 |
| ***Cas No Compound ID:*** | 0007697372 | ***Other Landfills:*** | 0 |
| ***Classification:*** | TRI | ***Land Treatment:*** | 0 |
| ***Primary SIC:*** | 3463 | ***Surface Impndmnt:*** | 0 |
| ***Primary NAICS:*** | 332112 | ***RCRA Surface IM:*** | 0 |
| ***Metal:*** | NO | ***Other Surface I:*** | 0 |
| ***Carcinogen:*** | NO | ***Other Disposal:*** | 0 |
| ***Fugitive Air:*** | 0 | ***On Site Release Tot:*** | 0 |
| ***Stack Air:*** | 0 | ***Off Site Release Tot:*** | 0 |
| ***Underground:*** | 0 | ***Off Site Recycled Tot:*** | 0 |
| ***Underground CL I:*** | 0 | ***Total Releases:*** | 0 |
| ***Underground C II-V:*** | 0 | | |

***Chemical:*** Nitric acid
***Industry Sector:*** Fabricated Metals
***Parent Co Name:*** NAD83
***Standard Parent Co Name:***

***One Time Release:***

***CAS No:***

7697-37-2

***PFAS:***

NO

***1996 Details***

| | | | |
|---|---|---|---|
| ***TRI FD:*** | 92667QLTYL820NC | ***Water:*** | 0 |
| ***Industry Sector Code:*** | 332 | ***Landfills:*** | 0 |
| ***Federal Facility:*** | NO | ***RCRA C Landfill:*** | 0 |
| ***Cas No Compound ID:*** | 0007697372 | ***Other Landfills:*** | 0 |
| ***Classification:*** | TRI | ***Land Treatment:*** | 0 |
| ***Primary SIC:*** | 3463 | ***Surface Impndmnt:*** | 0 |
| ***Primary NAICS:*** | 332112 | ***RCRA Surface IM:*** | 0 |
| ***Metal:*** | NO | ***Other Surface I:*** | 0 |
| ***Carcinogen:*** | NO | ***Other Disposal:*** | 0 |
| ***Fugitive Air:*** | 0 | ***On Site Release Tot:*** | 0 |
| ***Stack Air:*** | 0 | ***Off Site Release Tot:*** | 0 |
| ***Underground:*** | 0 | ***Off Site Recycled Tot:*** | 0 |
| ***Underground CL I:*** | 0 | ***Total Releases:*** | 0 |

***Underground C II-V:*** 0
***Chemical:*** Nitric acid
***Industry Sector:*** Fabricated Metals
***Parent Co Name:*** NAD83
***Standard Parent Co Name:***

***One Time Release:***

***CAS No:***

7697-37-2

***PFAS:***

NO

***1997 Details***

| | | | |
|---|---|---|---|
| ***TRI FD:*** | 92667QLTYL820NC | ***Water:*** | 0 |
| ***Industry Sector Code:*** | 332 | ***Landfills:*** | 0 |
| ***Federal Facility:*** | NO | ***RCRA C Landfill:*** | 0 |
| ***Cas No Compound ID:*** | 0007697372 | ***Other Landfills:*** | 0 |
| ***Classification:*** | TRI | ***Land Treatment:*** | 0 |
| ***Primary SIC:*** | 3463 | ***Surface Impndmnt:*** | 0 |
| ***Primary NAICS:*** | 332112 | ***RCRA Surface IM:*** | 0 |
| ***Metal:*** | NO | ***Other Surface I:*** | 0 |
| ***Carcinogen:*** | NO | ***Other Disposal:*** | 0 |
| ***Fugitive Air:*** | 0 | ***On Site Release Tot:*** | 0 |
| ***Stack Air:*** | 0 | ***Off Site Release Tot:*** | 0 |
| ***Underground:*** | 0 | ***Off Site Recycled Tot:*** | 0 |
| ***Underground CL I:*** | 0 | ***Total Releases:*** | 0 |
| ***Underground C II-V:*** | 0 | | |

***Chemical:*** Nitric acid
***Industry Sector:*** Fabricated Metals
***Parent Co Name:*** NAD83
***Standard Parent Co Name:***

***One Time Release:***

0

***CAS No:***

7697-37-2

***PFAS:***

NO

***1998 Details***

| | | | |
|---|---|---|---|
| ***TRI FD:*** | 92667QLTYL820NC | ***Water:*** | 0 |
| ***Industry Sector Code:*** | 332 | ***Landfills:*** | 0 |
| ***Federal Facility:*** | NO | ***RCRA C Landfill:*** | 0 |
| ***Cas No Compound ID:*** | 0007697372 | ***Other Landfills:*** | 0 |
| ***Classification:*** | TRI | ***Land Treatment:*** | 0 |
| ***Primary SIC:*** | 3463 | ***Surface Impndmnt:*** | 0 |
| ***Primary NAICS:*** | 332112 | ***RCRA Surface IM:*** | 0 |
| ***Metal:*** | NO | ***Other Surface I:*** | 0 |
| ***Carcinogen:*** | NO | ***Other Disposal:*** | 0 |
| ***Fugitive Air:*** | 0 | ***On Site Release Tot:*** | 0 |
| ***Stack Air:*** | 0 | ***Off Site Release Tot:*** | 0 |
| ***Underground:*** | 0 | ***Off Site Recycled Tot:*** | 0 |
| ***Underground CL I:*** | 0 | ***Total Releases:*** | 0 |
| ***Underground C II-V:*** | 0 | | |

***Chemical:*** Nitric acid

***Industry Sector:*** Fabricated Metals
***Parent Co Name:*** NAD83
***Standard Parent Co Name:***

***One Time Release:***

0

***CAS No:***

7697-37-2

***PFAS:***

NO

***1999 Details***

| | | | |
|---|---|---|---|
| ***TRI FD:*** | 92667QLTYL820NC | ***Water:*** | 0 |
| ***Industry Sector Code:*** | 332 | ***Landfills:*** | 0 |
| ***Federal Facility:*** | NO | ***RCRA C Landfill:*** | 0 |
| ***Cas No Compound ID:*** | 0007697372 | ***Other Landfills:*** | 0 |
| ***Classification:*** | TRI | ***Land Treatment:*** | 0 |
| ***Primary SIC:*** | 3463 | ***Surface Impndmnt:*** | 0 |
| ***Primary NAICS:*** | 332112 | ***RCRA Surface IM:*** | 0 |
| ***Metal:*** | NO | ***Other Surface I:*** | 0 |
| ***Carcinogen:*** | NO | ***Other Disposal:*** | 0 |
| ***Fugitive Air:*** | 0 | ***On Site Release Tot:*** | 0 |
| ***Stack Air:*** | 0 | ***Off Site Release Tot:*** | 0 |
| ***Underground:*** | 0 | ***Off Site Recycled Tot:*** | 0 |
| ***Underground CL I:*** | 0 | ***Total Releases:*** | 0 |
| ***Underground C II-V:*** | 0 | | |

***Chemical:*** Nitric acid
***Industry Sector:*** Fabricated Metals
***Parent Co Name:*** NAD83
***Standard Parent Co Name:***

***One Time Release:***

0

***CAS No:***

7697-37-2

***PFAS:***

NO

***2000 Details***

| | | | |
|---|---|---|---|
| ***TRI FD:*** | 92667QLTYL820NC | ***Water:*** | 0 |
| ***Industry Sector Code:*** | 332 | ***Landfills:*** | 0 |
| ***Federal Facility:*** | NO | ***RCRA C Landfill:*** | 0 |
| ***Cas No Compound ID:*** | 0007697372 | ***Other Landfills:*** | 0 |
| ***Classification:*** | TRI | ***Land Treatment:*** | 0 |
| ***Primary SIC:*** | 3463 | ***Surface Impndmnt:*** | 0 |
| ***Primary NAICS:*** | 332112 | ***RCRA Surface IM:*** | 0 |
| ***Metal:*** | NO | ***Other Surface I:*** | 0 |
| ***Carcinogen:*** | NO | ***Other Disposal:*** | 0 |
| ***Fugitive Air:*** | 0 | ***On Site Release Tot:*** | 0 |
| ***Stack Air:*** | 0 | ***Off Site Release Tot:*** | 0 |
| ***Underground:*** | 0 | ***Off Site Recycled Tot:*** | 0 |
| ***Underground CL I:*** | 0 | ***Total Releases:*** | 0 |
| ***Underground C II-V:*** | 0 | | |

***Chemical:*** Nitric acid

***Industry Sector:*** Fabricated Metals
***Parent Co Name:*** NAD83
***Standard Parent Co Name:***

***One Time Release:***

0

***CAS No:***

7697-37-2

***PFAS:***

NO

***2001 Details***

| | | | |
|---|---|---|---|
| ***TRI FD:*** | 92667QLTYL820NC | ***Water:*** | 0 |
| ***Industry Sector Code:*** | 332 | ***Landfills:*** | 0 |
| ***Federal Facility:*** | NO | ***RCRA C Landfill:*** | 0 |
| ***Cas No Compound ID:*** | 0007697372 | ***Other Landfills:*** | 0 |
| ***Classification:*** | TRI | ***Land Treatment:*** | 0 |
| ***Primary SIC:*** | 3463 | ***Surface Impndmnt:*** | 0 |
| ***Primary NAICS:*** | 332112 | ***RCRA Surface IM:*** | 0 |
| ***Metal:*** | NO | ***Other Surface I:*** | 0 |
| ***Carcinogen:*** | NO | ***Other Disposal:*** | 0 |
| ***Fugitive Air:*** | 0 | ***On Site Release Tot:*** | 0 |
| ***Stack Air:*** | 0 | ***Off Site Release Tot:*** | 0 |
| ***Underground:*** | 0 | ***Off Site Recycled Tot:*** | 0 |
| ***Underground CL I:*** | 0 | ***Total Releases:*** | 0 |
| ***Underground C II-V:*** | 0 | | |

***Chemical:*** Nitric acid
***Industry Sector:*** Fabricated Metals
***Parent Co Name:*** NAD83
***Standard Parent Co Name:***

***One Time Release:***

0

***CAS No:***

7697-37-2

***PFAS:***

NO

| | | | | | | |
|---|---|---|---|---|---|---|
| 7 | ***23 of 26*** | ***SE*** | ***0.02 / 96.89*** | ***186.33 / 1*** | ***QUALITY ALUMINUM FORGE<br>820 NORTH CYPRESS STREET<br>ORANGE CA 92667-0000*** | ***RCRA TSD*** |

***EPA Handler ID:*** CAD981389505
***Gen Status Universe:*** No Report
***Contact Name:*** PAUL L BONNER
***Contact Address:*** US
***Contact Phone No and Ext:*** 714-639-8191 x235
***Contact Email:***
***Contact Country:*** US
***Land Type:***
***County Name:*** LOS ANGELES
***EPA Region:*** 09
***Receive Date:*** 19940311
***Location Latitude:***
***Location Longitude:***

***Violation/Evaluation Summary***

***Note:*** NO RECORDS: As of Jan 2022, there are no Compliance Monitoring and Enforcement (violation) records associated with this facility (EPA ID).

***Handler Summary***

***Importer Activity:***
***Mixed Waste Generator:***
***Transporter Activity:***
***Transfer Facility:***
***Onsite Burner Exemption:***
***Smelting, Melting and Refining:***
***Underground Injection Control:***
***Commercial TSD:*** No
***Used Oil Transporter:***
***Used Oil Transfer Facility:***
***Used Oil Processor:***
***Used Oil Refiner:***
***Used Oil Burner:***
***Used Oil Market Burner:***
***Used Oil Spec Marketer:***

***Hazardous Waste Handler Details***

***Sequence No:*** 1
***Receive Date:*** 19900329
***Handler Name:*** QUALITY ALUMINUM FORGEINC
***Federal Waste Generator Code:*** 1
***Generator Code Description:*** Large Quantity Generator
***Source Type:*** Annual/Biennial Report

***Hazardous Waste Handler Details***

***Sequence No:*** 2
***Receive Date:*** 19920110
***Handler Name:*** QUALITY ALUMINUM FORGE INC
***Federal Waste Generator Code:*** 2
***Generator Code Description:*** Small Quantity Generator
***Source Type:*** Annual/Biennial Report

***Hazardous Waste Handler Details***

***Sequence No:*** 3
***Receive Date:*** 19940311
***Handler Name:*** QUALITY ALUMINUM FORGE
***Federal Waste Generator Code:*** 1
***Generator Code Description:*** Large Quantity Generator
***Source Type:*** Annual/Biennial Report

***Historical Handler Details***

***Receive Dt:*** 19920110
***Generator Code Description:*** Small Quantity Generator
***Handler Name:*** QUALITY ALUMINUM FORGE INC

***Receive Dt:*** 19900329
***Generator Code Description:*** Large Quantity Generator
***Handler Name:*** QUALITY ALUMINUM FORGEINC

| Map Key | Number of Records | Direction | Distance (mi/ft) | Elev/Diff (ft) | Site | DB |
|---|---|---|---|---|---|---|
| 7 | 24 of 26 | SE | 0.02 / 96.89 | 186.33 / 1 | QUALITY ALUMINUM FORGE<br>820 NORTH CYPRESS STREET<br>ORANGE CA 92667-0000 | RCRA<br>NON GEN |

**EPA Handler ID:** CAD981389505
**Gen Status Universe:** No Report
**Contact Name:** PAUL L BONNER
**Contact Address:** US
**Contact Phone No and Ext:** 714-639-8191 x235
**Contact Email:**
**Contact Country:** US
**County Name:** LOS ANGELES
**EPA Region:** 09
**Land Type:**
**Receive Date:** 19940311
**Location Latitude:**
**Location Longitude:**

***Violation/Evaluation Summary***

**Note:** NO RECORDS: As of Jan 2022, there are no Compliance Monitoring and Enforcement (violation) records associated with this facility (EPA ID).

***Handler Summary***

**Importer Activity:**
**Mixed Waste Generator:**
**Transporter Activity:**
**Transfer Facility:**
**Onsite Burner Exemption:**
**Furnace Exemption:**
**Underground Injection Activity:**
**Commercial TSD:** No
**Used Oil Transporter:**
**Used Oil Transfer Facility:**
**Used Oil Processor:**
**Used Oil Refiner:**
**Used Oil Burner:**
**Used Oil Market Burner:**
**Used Oil Spec Marketer:**

***Hazardous Waste Handler Details***

**Sequence No:** 1
**Receive Date:** 19900329
**Handler Name:** QUALITY ALUMINUM FORGEINC
**Source Type:** Annual/Biennial Report
**Federal Waste Generator Code:** 1
**Generator Code Description:** Large Quantity Generator

***Hazardous Waste Handler Details***

**Sequence No:** 2
**Receive Date:** 19920110
**Handler Name:** QUALITY ALUMINUM FORGE INC
**Source Type:** Annual/Biennial Report
**Federal Waste Generator Code:** 2
**Generator Code Description:** Small Quantity Generator

***Hazardous Waste Handler Details***

**Sequence No:** 3
**Receive Date:** 19940311

| Map Key | Number of Records | Direction | Distance (mi/ft) | Elev/Diff (ft) | Site | DB |
|---|---|---|---|---|---|---|

**Handler Name:** QUALITY ALUMINUM FORGE
**Source Type:** Annual/Biennial Report
**Federal Waste Generator Code:** 1
**Generator Code Description:** Large Quantity Generator

***Historical Handler Details***

**Receive Dt:** 19920110
**Generator Code Description:** Small Quantity Generator
**Handler Name:** QUALITY ALUMINUM FORGE INC

**Receive Dt:** 19900329
**Generator Code Description:** Large Quantity Generator
**Handler Name:** QUALITY ALUMINUM FORGEINC

---

| | | | | | | |
|---|---|---|---|---|---|---|
| 7 | 25 of 26 | SE | 0.02 / 96.89 | 186.33 / 1 | QUALITY ALUMINUM FORGE DIV.<br>820 N. CYPRESS ST.<br>ORANGE CA 92867 | AST SWRCB |

**Total Gals:** 4000
**Owner Name:** QUALITY ALUMINUM FORGE DIV.
**Data Source:** SWRCB Aboveground Storage Tanks Listing 2003;SWRCB Aboveground Storage Tanks Listing 2005;SWRCB Aboveground Storage Tanks Listing 2007;SWRCB Aboveground Storage Tanks Listing 2006

---

| | | | | | | |
|---|---|---|---|---|---|---|
| 7 | 26 of 26 | SE | 0.02 / 96.89 | 186.33 / 1 | QAF PRESS<br>DEPARTMENT/METROLINK ROW<br>820 N CYPRESS ST<br>ORANGE CA 92867 | CLEANUP SITES |

**Global ID:** T10000017664
**Status:** OPEN - REMEDIATION
**Status Date:** 1/1/1965
**Site Facility Type:** CLEANUP PROGRAM SITE
**Latitude:** 33.8007779
**Longitude:** -117.856876
**County:** ORANGE
**Data Source:** Cleanup Program Sites from GeoTracker Search; Cleanup Sites from GeoTracker Cleanup Sites Data Download

***Cleanup Sites from GeoTracker Cleanup Sites Data Download - Facilities Detail***

**RB Case No:**
**Local Case No:** 19IC004
**Begin Date:**
**Lead Agency:** ORANGE COUNTY LOP
**Local Agency:** ORANGE COUNTY LOP
**CUF Case:** NO
**CalEnvScreen Score:**
**EPA Region:** 9
**Qty Rlsd Gallons:**
**Potential Media of Concern:**
**How Discovered Description:**
**Calwater Watershed Name:**
**DWR GW Subbasin Name:**
**Disadvantaged Community:**
**Coordinate Source:**
**Discharge Cause:**
**Discharge Source:**
**File Location:** All Files are on GeoTracker or in the Local Agency Warehouse
**Site History:**
**Potential COC:**
**How Discovered:**
**Stop Method:**
**Stop Description:**
**Case Worker:** TE
**Military DoD Site:** No
**Leak Reported Dt:**
**No Further Action Dt:**

Please refer to recent Site Documents or Monitoring Reports for site history. Orange County is not responsible for the accuracy of any professional interpretations provided in reports submitted by consultants for the responsible party.

***Cleanup Sites from GeoTracker Cleanup Sites Data Download - Regulatory Contacts***

| Map Key | Number of Records | Direction | Distance (mi/ft) | Elev/Diff (ft) | Site | DB |
|---|---|---|---|---|---|---|

**Contact Type:** Local Agency Caseworker
**Contact Name:** TAMARA ESCOBEDO
**Phone No:** 7144336251
**Organization Name:** ORANGE COUNTY LOP
**Email:** tescobedo@ochca.com
**Address:** 1241 EAST DYER ROAD SUITE 120
**City:** SANTA ANA

---

**8** | **1 of 14** | **N** | **0.02 / 98.97** | **185.08 / 0** | **CALIFORNIA GASKET AND RUBBER CORP**
**533 W COLLINS AVE**
**ORANGE CA 92867** | **FINDS/FRS**

**Registry ID:** 110002865588
**FIPS Code:** 06059
**HUC Code:** 18070203
**Site Type Name:** STATIONARY
**Location Description:**
**Supplemental Location:**
**Create Date:** 01-MAR-00
**Update Date:** 20-FEB-18
**Interest Types:** ICIS-NPDES NON-MAJOR, SQG, STORM WATER INDUSTRIAL, TRI REPORTER
**SIC Codes:**
**SIC Code Descriptions:**
**NAICS Codes:** 326291
**NAICS Code Descriptions:** RUBBER PRODUCT MANUFACTURING FOR MECHANICAL USE.
**Conveyor:** FRS-GEOCODE
**Federal Facility Code:**
**Federal Agency Name:**
**Tribal Land Code:**
**Tribal Land Name:**
**Congressional Dist No:** 40
**Census Block Code:** 060590762042003
**EPA Region Code:** 09
**County Name:** ORANGE
**US/Mexico Border Ind:**
**Latitude:** 33.80239
**Longitude:** -117.85794
**Reference Point:** CENTER OF A FACILITY OR STATION
**Coord Collection Method:** ADDRESS MATCHING-HOUSE NUMBER
**Accuracy Value:** 30
**Datum:** NAD83
**Source:**
**Facility Detail Rprt URL:** https://ofmpub.epa.gov/frs_public2/fii_query_detail.disp_program_facility?p_registry_id=110002865588
**Program Acronyms:**

NPDES:CAZ409742, RCRAINFO:CAD983614132, TRIS:9286WCLFRN533WC

---

**8** | **2 of 14** | **N** | **0.02 / 98.97** | **185.08 / 0** | **ANDY GUMP INC**
**533 W COLLINS AVE STE A**
**ORANGE CA 928675578** | **HAZNET**

**SIC Code:** 7699
**NAICS Code:** 562991
**EPA ID:** CAL000339783
**Create Date:** 1/15/2009 11:50:40 AM
**Fac Act Ind:** No
**Inact Date:** 6/30/2011
**County Code:** 30
**County Name:** Orange
**Mail Name:**
**Mailing Addr 1:** 26954 RUETHER AVE
**Mailing Addr 2:**
**Owner Fax:** 6612882755
**Mailing City:** SANTA CLARITA
**Mailing State:** CA
**Mailing Zip:** 913512415
**Region Code:** 4
**Owner Name:** ANDY GUMP INC
**Owner Addr 1:** 26954 RUETHER AVE
**Owner Addr 2:**
**Owner City:** SANTA CLARITA
**Owner State:** CA
**Owner Zip:** 913512415
**Owner Phone:** 8009927755

***Contact Information***
**--** --

| Map Key | Number of Records | Direction | Distance (mi/ft) | Elev/Diff (ft) | Site | DB |
|---|---|---|---|---|---|---|

| | |
|---|---|
| **Contact Name:** | MIKE HUNTER |
| **Street Address 1:** | 533 W COLLINS AVE STE A |
| **Street Address 2:** | |
| **City:** | ORANGE |
| **State:** | CA |
| **Zip:** | 928675578 |
| **Phone:** | 8005401700 |
| **--** | -- |

---

| Map Key | Number of Records | Direction | Distance (mi/ft) | Elev/Diff (ft) | Site | DB |
|---|---|---|---|---|---|---|
| 8 | 3 of 14 | N | 0.02 / 98.97 | 185.08 / 0 | TOYOTA OF ORANGE BODY SHOP INC<br>533 WEST COLLINS<br>ORANGE CA 926670000 | HAZNET |

| | | | |
|---|---|---|---|
| **SIC Code:** | | **Mailing City:** | ORANGE |
| **NAICS Code:** | | **Mailing State:** | CA |
| **EPA ID:** | CAL000025116 | **Mailing Zip:** | 926670000 |
| **Create Date:** | 5/9/1990 | **Region Code:** | 4 |
| **Fac Act Ind:** | No | **Owner Name:** | CORP |
| **Inact Date:** | 6/30/1995 | **Owner Addr 1:** | -- |
| **County Code:** | 30 | **Owner Addr 2:** | |
| **County Name:** | Orange | **Owner City:** | -- |
| **Mail Name:** | | **Owner State:** | 99 |
| **Mailing Addr 1:** | 533 WEST COLLINS | **Owner Zip:** | -- |
| **Mailing Addr 2:** | | **Owner Phone:** | 0000000000 |
| **Owner Fax:** | | | |

***Contact Information***

| | |
|---|---|
| **--** | -- |
| **Contact Name:** | CANCELLED PER 95 FEE FORM HN |
| **Street Address 1:** | -- |
| **Street Address 2:** | |
| **City:** | -- |
| **State:** | 99 |
| **Zip:** | -- |
| **Phone:** | -- |
| **--** | -- |

---

| Map Key | Number of Records | Direction | Distance (mi/ft) | Elev/Diff (ft) | Site | DB |
|---|---|---|---|---|---|---|
| 8 | 4 of 14 | N | 0.02 / 98.97 | 185.08 / 0 | AMERICAS COLLISION CENTER<br>533 W COLLINS AVE<br>ORANGE CA 92867 | HAZNET |

| | | | |
|---|---|---|---|
| **SIC Code:** | 7539 | **Mailing City:** | ORANGE |
| **NAICS Code:** | 811118 | **Mailing State:** | CA |
| **EPA ID:** | CAL000293880 | **Mailing Zip:** | 928654123 |
| **Create Date:** | 5/6/2005 8:50:58 AM | **Region Code:** | 4 |
| **Fac Act Ind:** | No | **Owner Name:** | JORGE DOFFO |
| **Inact Date:** | 2/22/2010 | **Owner Addr 1:** | 1606 S MAIN ST |
| **County Code:** | 30 | **Owner Addr 2:** | |
| **County Name:** | Orange | **Owner City:** | SANTA ANA |
| **Mail Name:** | | **Owner State:** | CA |
| **Mailing Addr 1:** | 1925 N LIME ST | **Owner Zip:** | 927070000 |
| **Mailing Addr 2:** | | **Owner Phone:** | 7145478600 |
| **Owner Fax:** | 0000000000 | | |

***Contact Information***

| | |
|---|---|
| **--** | -- |
| **Contact Name:** | DAVID PICKELS |
| **Street Address 1:** | 533 W COLLINS AVE |
| **Street Address 2:** | |
| **City:** | ORANGE |
| **State:** | CA |
| **Zip:** | 928670000 |
| **Phone:** | 7146333633 |
| **--** | -- |
| **--** | -- |

***Tanner Information***

| | |
|---|---|
| -- | -- |
| Generator EPA ID: | CAL000293880 |
| Generator County Code: | 30 |
| Generator County: | Orange |
| TSD EPA ID: | CAD008252405 |
| TSD County Code: | 19 |
| TSD County: | Los Angeles |
| State Waste Code: | 133 |
| State Waste Code Desc.: | Aqueous solution with total organic residues 10 percent or more |
| Method Code: | H061 |
| Method Description: | FUEL BLENDING PRIOR TO ENERGY RECOVERY AT ANOTHER SITE |
| Tons: | 0.1251 |
| Year: | 2008 |
| -- | -- |
| Generator EPA ID: | CAL000293880 |
| Generator County Code: | 30 |
| Generator County: | Orange |
| TSD EPA ID: | CAD008252405 |
| TSD County Code: | 19 |
| TSD County: | Los Angeles |
| State Waste Code: | 133 |
| State Waste Code Desc.: | Aqueous solution with total organic residues 10 percent or more |
| Method Code: | H061 |
| Method Description: | FUEL BLENDING PRIOR TO ENERGY RECOVERY AT ANOTHER SITE |
| Tons: | 0.35445 |
| Year: | 2009 |
| -- | -- |
| Generator EPA ID: | CAL000293880 |
| Generator County Code: | 30 |
| Generator County: | Orange |
| TSD EPA ID: | CAT080013352 |
| TSD County Code: | 19 |
| TSD County: | Los Angeles |
| State Waste Code: | 135 |
| State Waste Code Desc.: | Unspecified aqueous solution |
| Method Code: | H039 |
| Method Description: | OTHER RECOVERY OF RECLAMATION FOR REUSE INCLUDING ACID REGENERATION, ORGANICS RECOVERY ECT |
| Tons: | 0.231 |
| Year: | 2009 |
| -- | -- |
| Generator EPA ID: | CAL000293880 |
| Generator County Code: | 30 |
| Generator County: | Orange |
| TSD EPA ID: | CAD008252405 |
| TSD County Code: | 19 |
| TSD County: | Los Angeles |
| State Waste Code: | 214 |
| State Waste Code Desc.: | Unspecified solvent mixture |
| Method Code: | R01 |
| Method Description: | Recycler |
| Tons: | 0.252 |
| Year: | 2005 |
| -- | -- |
| Generator EPA ID: | CAL000293880 |
| Generator County Code: | 30 |
| Generator County: | Orange |
| TSD EPA ID: | CAD008252405 |
| TSD County Code: | 19 |
| TSD County: | Los Angeles |
| State Waste Code: | 214 |
| State Waste Code Desc.: | Unspecified solvent mixture |
| Method Code: | |
| Method Description: | |
| Tons: | 0.252 |
| Year: | 2003 |
| -- | -- |
| Generator EPA ID: | CAL000293880 |
| Generator County Code: | 30 |

| Map Key | Number of Records | Direction | Distance (mi/ft) | Elev/Diff (ft) | Site | DB |
|---|---|---|---|---|---|---|

| | |
|---|---|
| **Generator County:** | Orange |
| **TSD EPA ID:** | CAD097030993 |
| **TSD County Code:** | 19 |
| **TSD County:** | Los Angeles |
| **State Waste Code:** | 352 |
| **State Waste Code Desc.:** | Other organic solids |
| **Method Code:** | H141 |
| **Method Description:** | STORAGE, BULKING, AND/OR TRANSFER OFF SITE--NO TREATMENT/REOVERY (H010-H129) OR (H131-H135) |
| **Tons:** | 0.175 |
| **Year:** | 2009 |
| **--** | -- |
| **Generator EPA ID:** | CAL000293880 |
| **Generator County Code:** | 30 |
| **Generator County:** | Orange |
| **TSD EPA ID:** | CAD097030993 |
| **TSD County Code:** | 19 |
| **TSD County:** | Los Angeles |
| **State Waste Code:** | 352 |
| **State Waste Code Desc.:** | Other organic solids |
| **Method Code:** | H141 |
| **Method Description:** | STORAGE, BULKING, AND/OR TRANSFER OFF SITE--NO TREATMENT/REOVERY (H010-H129) OR (H131-H135) |
| **Tons:** | 0.125 |
| **Year:** | 2010 |
| **--** | -- |

---

| Map Key | Number of Records | Direction | Distance (mi/ft) | Elev/Diff (ft) | Site | DB |
|---|---|---|---|---|---|---|
| 8 | 5 of 14 | N | 0.02 / 98.97 | 185.08 / 0 | MT COLLISION CENTERS INC<br>DBA AMERICA'S COLLISION CENTER<br>533 W COLLINS AVE<br>ORANGE CA 92867 | HAZNET |

| | | | |
|---|---|---|---|
| **SIC Code:** | 7532 | **Mailing City:** | FULLERTON |
| **NAICS Code:** | 811121 | **Mailing State:** | CA |
| **EPA ID:** | CAL000348391 | **Mailing Zip:** | 92836 |
| **Create Date:** | 12/2/2009 10:12:06 AM | **Region Code:** | 4 |
| **Fac Act Ind:** | No | **Owner Name:** | MT COLLISION CTRS INC |
| **Inact Date:** | 6/30/2010 | **Owner Addr 1:** | 16186 EASTRIDGE CT |
| **County Code:** | 30 | **Owner Addr 2:** | |
| **County Name:** | Orange | **Owner City:** | CHINO HILLS |
| **Mail Name:** | | **Owner State:** | CA |
| **Mailing Addr 1:** | PO BOX 829 | **Owner Zip:** | 917092272 |
| **Mailing Addr 2:** | | **Owner Phone:** | 7147153191 |
| **Owner Fax:** | 7144411009 | | |

***Contact Information***

| | |
|---|---|
| **--** | -- |
| **Contact Name:** | MIKE SALYARDS/OWNER |
| **Street Address 1:** | 16186 EASTRIDGE CT |
| **Street Address 2:** | |
| **City:** | CHINO HILLS |
| **State:** | CA |
| **Zip:** | 917092272 |
| **Phone:** | 7147153191 |
| **--** | -- |
| **--** | -- |

***Tanner Information***

| | |
|---|---|
| **--** | -- |
| **Generator EPA ID:** | CAL000348391 |
| **Generator County Code:** | 30 |
| **Generator County:** | Orange |
| **TSD EPA ID:** | CAD008252405 |
| **TSD County Code:** | 19 |
| **TSD County:** | Los Angeles |
| **State Waste Code:** | 133 |
| **State Waste Code Desc.:** | Aqueous solution with total organic residues 10 percent or more |
| **Method Code:** | H061 |

| | |
|---|---|
| **Method Description:** | FUEL BLENDING PRIOR TO ENERGY RECOVERY AT ANOTHER SITE |
| **Tons:** | 0.06255 |
| **Year:** | 2010 |
| **--** | -- |
| **Generator EPA ID:** | CAL000348391 |
| **Generator County Code:** | 30 |
| **Generator County:** | Orange |
| **TSD EPA ID:** | CAD008252405 |
| **TSD County Code:** | 19 |
| **TSD County:** | Los Angeles |
| **State Waste Code:** | 214 |
| **State Waste Code Desc.:** | Unspecified solvent mixture |
| **Method Code:** | H061 |
| **Method Description:** | FUEL BLENDING PRIOR TO ENERGY RECOVERY AT ANOTHER SITE |
| **Tons:** | 0.036 |
| **Year:** | 2009 |
| **--** | -- |

| Map Key | Number of Records | Direction | Distance (mi/ft) | Elev/Diff (ft) | Site | DB |
|---|---|---|---|---|---|---|
| 8 | 6 of 14 | N | 0.02 / 98.97 | 185.08 / 0 | CALIFORNIA GASKET AND RUBBER CORPORATION<br>533 W COLLINS AVE<br>ORANGE CA 928675577 | HAZNET |

| | | | |
|---|---|---|---|
| **SIC Code:** | 3053 | **Mailing City:** | ORANGE |
| **NAICS Code:** | 339991 | **Mailing State:** | CA |
| **EPA ID:** | CAD983614132 | **Mailing Zip:** | 928675577 |
| **Create Date:** | 11/25/1991 | **Region Code:** | 4 |
| **Fac Act Ind:** | Yes | **Owner Name:** | CALIFORNIA GASKET AND RUBBER CORPOR |
| **Inact Date:** | | **Owner Addr 1:** | 533 W COLLINS AVENUE |
| **County Code:** | 30 | **Owner Addr 2:** | |
| **County Name:** | Orange | **Owner City:** | ORANGE |
| **Mail Name:** | | **Owner State:** | CA |
| **Mailing Addr 1:** | 533 W COLLINS AVENUE | **Owner Zip:** | 928675577 |
| **Mailing Addr 2:** | | **Owner Phone:** | 7142028470 |
| **Owner Fax:** | 7149121241 | | |

| | |
|---|---|
| ***Contact Information*** | |
| **--** | -- |
| **Contact Name:** | SCOTT FRANKLIN |
| **Street Address 1:** | 533 W COLLINS AVE |
| **Street Address 2:** | |
| **City:** | ORANGE |
| **State:** | CA |
| **Zip:** | 92867 |
| **Phone:** | 7142028500 |
| **--** | -- |
| **--** | -- |
| ***Tanner Information*** | |
| **--** | -- |
| **Generator EPA ID:** | CAD983614132 |
| **Generator County Code:** | 30 |
| **Generator County:** | Orange |
| **TSD EPA ID:** | CAT080013352 |
| **TSD County Code:** | 19 |
| **TSD County:** | Los Angeles |
| **State Waste Code:** | 133 |
| **State Waste Code Desc.:** | Aqueous solution with total organic residues 10 percent or more |
| **Method Code:** | R01 |
| **Method Description:** | Recycler |
| **Tons:** | 0.6879 |
| **Year:** | 1996 |
| **--** | -- |
| **Generator EPA ID:** | CAD983614132 |
| **Generator County Code:** | 30 |
| **Generator County:** | Orange |
| **TSD EPA ID:** | CAT080013352 |
| **TSD County Code:** | 19 |

| | |
|---|---|
| **TSD County:** | Los Angeles |
| **State Waste Code:** | 133 |
| **State Waste Code Desc.:** | Aqueous solution with total organic residues 10 percent or more |
| **Method Code:** | R01 |
| **Method Description:** | Recycler |
| **Tons:** | 0.4586 |
| **Year:** | 1997 |
| **--** | -- |
| **Generator EPA ID:** | CAD983614132 |
| **Generator County Code:** | 30 |
| **Generator County:** | Orange |
| **TSD EPA ID:** | CAT080013352 |
| **TSD County Code:** | 19 |
| **TSD County:** | Los Angeles |
| **State Waste Code:** | 133 |
| **State Waste Code Desc.:** | Aqueous solution with total organic residues 10 percent or more |
| **Method Code:** | R01 |
| **Method Description:** | Recycler |
| **Tons:** | 0.3752 |
| **Year:** | 1998 |
| **--** | -- |
| **Generator EPA ID:** | CAD983614132 |
| **Generator County Code:** | 30 |
| **Generator County:** | Orange |
| **TSD EPA ID:** | CAT080013352 |
| **TSD County Code:** | 19 |
| **TSD County:** | Los Angeles |
| **State Waste Code:** | 133 |
| **State Waste Code Desc.:** | Aqueous solution with total organic residues 10 percent or more |
| **Method Code:** | R01 |
| **Method Description:** | Recycler |
| **Tons:** | 0.4587 |
| **Year:** | 1999 |
| **--** | -- |
| **Generator EPA ID:** | CAD983614132 |
| **Generator County Code:** | 30 |
| **Generator County:** | Orange |
| **TSD EPA ID:** | CAT080013352 |
| **TSD County Code:** | 19 |
| **TSD County:** | Los Angeles |
| **State Waste Code:** | 135 |
| **State Waste Code Desc.:** | Unspecified aqueous solution |
| **Method Code:** | R01 |
| **Method Description:** | Recycler |
| **Tons:** | 0.63 |
| **Year:** | 1993 |
| **--** | -- |
| **Generator EPA ID:** | CAD983614132 |
| **Generator County Code:** | 30 |
| **Generator County:** | Orange |
| **TSD EPA ID:** | CAT080013352 |
| **TSD County Code:** | 19 |
| **TSD County:** | Los Angeles |
| **State Waste Code:** | 135 |
| **State Waste Code Desc.:** | Unspecified aqueous solution |
| **Method Code:** | R01 |
| **Method Description:** | Recycler |
| **Tons:** | 0.231 |
| **Year:** | 1994 |
| **--** | -- |
| **Generator EPA ID:** | CAD983614132 |
| **Generator County Code:** | 30 |
| **Generator County:** | Orange |
| **TSD EPA ID:** | CAT080013352 |
| **TSD County Code:** | 19 |
| **TSD County:** | Los Angeles |
| **State Waste Code:** | 135 |
| **State Waste Code Desc.:** | Unspecified aqueous solution |
| **Method Code:** | R01 |

| | |
|---|---|
| ***Method Description:*** | Recycler |
| ***Tons:*** | 0.525 |
| ***Year:*** | 1995 |
| ***--*** | -- |
| ***Generator EPA ID:*** | CAD983614132 |
| ***Generator County Code:*** | 30 |
| ***Generator County:*** | Orange |
| ***TSD EPA ID:*** | CAD008252405 |
| ***TSD County Code:*** | 19 |
| ***TSD County:*** | Los Angeles |
| ***State Waste Code:*** | 214 |
| ***State Waste Code Desc.:*** | Unspecified solvent mixture |
| ***Method Code:*** | R01 |
| ***Method Description:*** | Recycler |
| ***Tons:*** | 0.396 |
| ***Year:*** | 1993 |
| ***--*** | -- |
| ***Generator EPA ID:*** | CAD983614132 |
| ***Generator County Code:*** | 30 |
| ***Generator County:*** | Orange |
| ***TSD EPA ID:*** | CAD008252405 |
| ***TSD County Code:*** | 19 |
| ***TSD County:*** | Los Angeles |
| ***State Waste Code:*** | 214 |
| ***State Waste Code Desc.:*** | Unspecified solvent mixture |
| ***Method Code:*** | R01 |
| ***Method Description:*** | Recycler |
| ***Tons:*** | 0.072 |
| ***Year:*** | 1994 |
| ***--*** | -- |
| ***Generator EPA ID:*** | CAD983614132 |
| ***Generator County Code:*** | 30 |
| ***Generator County:*** | Orange |
| ***TSD EPA ID:*** | CAT080013352 |
| ***TSD County Code:*** | 19 |
| ***TSD County:*** | Los Angeles |
| ***State Waste Code:*** | 222 |
| ***State Waste Code Desc.:*** | Oil/water separation sludge |
| ***Method Code:*** | H039 |
| ***Method Description:*** | OTHER RECOVERY OF RECLAMATION FOR REUSE INCLUDING ACID REGENERATION, ORGANICS RECOVERY ECT |
| ***Tons:*** | 1.1259 |
| ***Year:*** | 2013 |
| ***--*** | -- |
| ***Generator EPA ID:*** | CAD983614132 |
| ***Generator County Code:*** | 30 |
| ***Generator County:*** | Orange |
| ***TSD EPA ID:*** | CAT080013352 |
| ***TSD County Code:*** | 19 |
| ***TSD County:*** | Los Angeles |
| ***State Waste Code:*** | 223 |
| ***State Waste Code Desc.:*** | Unspecified oil-containing waste |
| ***Method Code:*** | H039 |
| ***Method Description:*** | OTHER RECOVERY OF RECLAMATION FOR REUSE INCLUDING ACID REGENERATION, ORGANICS RECOVERY ECT |
| ***Tons:*** | 1.0425 |
| ***Year:*** | 2013 |
| ***--*** | -- |
| ***Generator EPA ID:*** | CAD983614132 |
| ***Generator County Code:*** | 30 |
| ***Generator County:*** | Orange |
| ***TSD EPA ID:*** | CAT080013352 |
| ***TSD County Code:*** | 19 |
| ***TSD County:*** | Los Angeles |
| ***State Waste Code:*** | 223 |
| ***State Waste Code Desc.:*** | Unspecified oil-containing waste |
| ***Method Code:*** | H039 |
| ***Method Description:*** | OTHER RECOVERY OF RECLAMATION FOR REUSE INCLUDING ACID REGENERATION, ORGANICS RECOVERY ECT |

| | |
|---|---|
| ***Tons:*** | 1.1259 |
| ***Year:*** | 2014 |
| ***--*** | -- |
| ***Generator EPA ID:*** | CAD983614132 |
| ***Generator County Code:*** | 30 |
| ***Generator County:*** | Orange |
| ***TSD EPA ID:*** | CAT080013352 |
| ***TSD County Code:*** | 19 |
| ***TSD County:*** | Los Angeles |
| ***State Waste Code:*** | 223 |
| ***State Waste Code Desc.:*** | Unspecified oil-containing waste |
| ***Method Code:*** | H039 |
| ***Method Description:*** | OTHER RECOVERY OF RECLAMATION FOR REUSE INCLUDING ACID REGENERATION, ORGANICS RECOVERY ECT |
| ***Tons:*** | 1.0425 |
| ***Year:*** | 2015 |
| ***--*** | -- |
| ***Generator EPA ID:*** | CAD983614132 |
| ***Generator County Code:*** | 30 |
| ***Generator County:*** | Orange |
| ***TSD EPA ID:*** | AZR000030452 |
| ***TSD County Code:*** | 99 |
| ***TSD County:*** | Unknown |
| ***State Waste Code:*** | 223 |
| ***State Waste Code Desc.:*** | Unspecified oil-containing waste |
| ***Method Code:*** | H135 |
| ***Method Description:*** | DISCHARGE TO SEWER/POTW OR NPDES(WITH PRIOR STORAGE--WITH OR WITHOUT TREATMENT) |
| ***Tons:*** | 3.31515 |
| ***Year:*** | 2011 |
| ***--*** | -- |
| ***Generator EPA ID:*** | CAD983614132 |
| ***Generator County Code:*** | 30 |
| ***Generator County:*** | Orange |
| ***TSD EPA ID:*** | AZR000030452 |
| ***TSD County Code:*** | 99 |
| ***TSD County:*** | Unknown |
| ***State Waste Code:*** | 223 |
| ***State Waste Code Desc.:*** | Unspecified oil-containing waste |
| ***Method Code:*** | H135 |
| ***Method Description:*** | DISCHARGE TO SEWER/POTW OR NPDES(WITH PRIOR STORAGE--WITH OR WITHOUT TREATMENT) |
| ***Tons:*** | 1.1259 |
| ***Year:*** | 2012 |
| ***--*** | -- |
| ***Generator EPA ID:*** | CAD983614132 |
| ***Generator County Code:*** | 30 |
| ***Generator County:*** | Orange |
| ***TSD EPA ID:*** | CAD008302903 |
| ***TSD County Code:*** | 19 |
| ***TSD County:*** | Los Angeles |
| ***State Waste Code:*** | 461 |
| ***State Waste Code Desc.:*** | Paint sludge |
| ***Method Code:*** | R01 |
| ***Method Description:*** | Recycler |
| ***Tons:*** | 3.5526 |
| ***Year:*** | 1993 |
| ***--*** | -- |
| ***Generator EPA ID:*** | CAD983614132 |
| ***Generator County Code:*** | 30 |
| ***Generator County:*** | Orange |
| ***TSD EPA ID:*** | CAD008302903 |
| ***TSD County Code:*** | 19 |
| ***TSD County:*** | Los Angeles |
| ***State Waste Code:*** | 461 |
| ***State Waste Code Desc.:*** | Paint sludge |
| ***Method Code:*** | R01 |
| ***Method Description:*** | Recycler |
| ***Tons:*** | 0.7297 |
| ***Year:*** | 1994 |
| ***--*** | -- |

| Map Key | Number of Records | Direction | Distance (mi/ft) | Elev/Diff (ft) | Site | DB |
|---|---|---|---|---|---|---|

| | |
|---|---|
| **Generator EPA ID:** | CAD983614132 |
| **Generator County Code:** | 30 |
| **Generator County:** | Orange |
| **TSD EPA ID:** | CAD008302903 |
| **TSD County Code:** | 19 |
| **TSD County:** | Los Angeles |
| **State Waste Code:** | 461 |
| **State Waste Code Desc.:** | Paint sludge |
| **Method Code:** | |
| **Method Description:** | |
| **Tons:** | 0.2293 |
| **Year:** | 1993 |
| **--** | -- |

---

| | | | | | | |
|---|---|---|---|---|---|---|
| 8 | 7 of 14 | N | 0.02 / 98.97 | 185.08 / 0 | 533 W COLLINS AVE<br>ORANGE CA 928675577 | HIST MANIFEST |

| | |
|---|---|
| **Gen EPA ID:** | CAD983614132 |
| **Create Date:** | 11/25/1991 0:00:00 |
| **Inact Date:** | |
| **Facility Mail Street:** | 533 W COLLINS AVE |
| **Facility Mail City:** | ORANGE |
| **Facility Mail State:** | CA |
| **Facility Mail Zip:** | 928675577 |
| **Contact Phone(s):** | 7142028500 |
| **File Year(s):** | 1992 |
| **Contact Name(s):** | SCOTT FRANKLIN |

***Tanner Information***

| | |
|---|---|
| **Method Description:** | |
| **Tons:** | 0 |
| **Year:** | 1992 |
| **Generator County Code:** | 30 |
| **Generator County:** | Orange |
| **Method Code:** | |
| **Tsd County Code:** | 19 |
| **Tsd County:** | Los Angeles |
| **State Waste Code:** | |
| **State Waste Code Desc:** | |
| **Tsd Epa ID:** | CAD008302903 |

***Tanner Information***

| | |
|---|---|
| **Method Description:** | |
| **Tons:** | 1.45 |
| **Year:** | 1992 |
| **Generator County Code:** | 30 |
| **Generator County:** | Orange |
| **Method Code:** | R01 |
| **Tsd County Code:** | 19 |
| **Tsd County:** | Los Angeles |
| **State Waste Code:** | 461 |
| **State Waste Code Desc:** | Paint sludge |
| **Tsd Epa ID:** | CAD008302903 |

---

| | | | | | | |
|---|---|---|---|---|---|---|
| 8 | 8 of 14 | N | 0.02 / 98.97 | 185.08 / 0 | CALIFORNIA GASKET & RUBBER CORP<br>533 W COLLINS AVE<br>ORANGE CA 92867 | HW ORANGE |

**Facility ID:** FA0056286

| Map Key | Number of Records | Direction | Distance (mi/ft) | Elev/Diff (ft) | Site | DB |
|---|---|---|---|---|---|---|
| 8 | 9 of 14 | N | 0.02 / 98.97 | 185.08 / 0 | TOYOTA OF ORANGE BODY SHOP INC<br>533 W COLLINS AVENUE<br>ORANGE CA 92667 | EMISSIONS |

***1990 Criteria Data***

| | | | |
|---|---|---|---|
| ***Facility ID:*** | 67498 | ***CERR Code:*** | |
| ***Facility SIC Code:*** | 5511 | ***TOGT:*** | 5 |
| ***CO:*** | 30 | ***ROGT:*** | 4.84 |
| ***Air Basin:*** | SC | ***COT:*** | |
| ***District:*** | SC | ***NOXT:*** | |
| ***COID:*** | ORA | ***SOXT:*** | |
| ***DISN:*** | SOUTH COAST AQMD | ***PMT:*** | 0 |
| ***CHAPIS:*** | | ***PM10T:*** | 0 |

***1990 Toxic Data***

| | | | |
|---|---|---|---|
| ***Facility ID:*** | 67498 | ***COID:*** | ORA |
| ***Facility SIC Code:*** | 5511 | ***DISN:*** | SOUTH COAST AQMD |
| ***CO:*** | 30 | ***CHAPIS:*** | |
| ***Air Basin:*** | SC | ***CERR Code:*** | |
| ***District:*** | SC | | |
| ***TS:*** | | | |
| ***Health Risk Asmt:*** | | | |
| ***Non-Cancer Chronic Haz Ind:*** | | | |
| ***Non-Cancer Acute Haz Ind:*** | | | |

***1993 Criteria Data***

| | | | |
|---|---|---|---|
| ***Facility ID:*** | 67498 | ***CERR Code:*** | |
| ***Facility SIC Code:*** | 5511 | ***TOGT:*** | 7.8 |
| ***CO:*** | 30 | ***ROGT:*** | 7.5504 |
| ***Air Basin:*** | SC | ***COT:*** | |
| ***District:*** | SC | ***NOXT:*** | |
| ***COID:*** | ORA | ***SOXT:*** | |
| ***DISN:*** | SOUTH COAST AQMD | ***PMT:*** | |
| ***CHAPIS:*** | | ***PM10T:*** | |

***1993 Toxic Data***

| | | | |
|---|---|---|---|
| ***Facility ID:*** | 67498 | ***COID:*** | ORA |
| ***Facility SIC Code:*** | 5511 | ***DISN:*** | SOUTH COAST AQMD |
| ***CO:*** | 30 | ***CHAPIS:*** | |
| ***Air Basin:*** | SC | ***CERR Code:*** | |
| ***District:*** | SC | | |
| ***TS:*** | | | |
| ***Health Risk Asmt:*** | | | |
| ***Non-Cancer Chronic Haz Ind:*** | | | |
| ***Non-Cancer Acute Haz Ind:*** | | | |

***1995 Criteria Data***

| | | | |
|---|---|---|---|
| ***Facility ID:*** | 67498 | ***CERR Code:*** | |
| ***Facility SIC Code:*** | 5511 | ***TOGT:*** | 7.8 |
| ***CO:*** | 30 | ***ROGT:*** | 7.5504 |
| ***Air Basin:*** | SC | ***COT:*** | |
| ***District:*** | SC | ***NOXT:*** | |
| ***COID:*** | ORA | ***SOXT:*** | |
| ***DISN:*** | SOUTH COAST AQMD | ***PMT:*** | |
| ***CHAPIS:*** | | ***PM10T:*** | |

| Map Key | Number of Records | Direction | Distance (mi/ft) | Elev/Diff (ft) | Site | DB |
|---|---|---|---|---|---|---|

***1995 Toxic Data***

| | | | |
|---|---|---|---|
| ***Facility ID:*** | 67498 | ***COID:*** | ORA |
| ***Facility SIC Code:*** | 5511 | ***DISN:*** | SOUTH COAST AQMD |
| ***CO:*** | 30 | ***CHAPIS:*** | |
| ***Air Basin:*** | SC | ***CERR Code:*** | |
| ***District:*** | SC | | |
| ***TS:*** | | | |
| ***Health Risk Asmt:*** | | | |
| ***Non-Cancer Chronic Haz Ind:*** | | | |
| ***Non-Cancer Acute Haz Ind:*** | | | |

---

| | | | | | | |
|---|---|---|---|---|---|---|
| ***8*** | ***10 of 14*** | ***N*** | ***0.02 / 98.97*** | ***185.08 / 0*** | ***M2 COLLISION CENTERS<br>533 W COLLINS AVE<br>ORANGE CA 92667*** | ***EMISSIONS*** |

***1996 Criteria Data***

| | | | |
|---|---|---|---|
| ***Facility ID:*** | 67498 | ***CERR Code:*** | |
| ***Facility SIC Code:*** | 5511 | ***TOGT:*** | 2.6 |
| ***CO:*** | 30 | ***ROGT:*** | 2.5168 |
| ***Air Basin:*** | SC | ***COT:*** | |
| ***District:*** | SC | ***NOXT:*** | |
| ***COID:*** | ORA | ***SOXT:*** | |
| ***DISN:*** | SOUTH COAST AQMD | ***PMT:*** | |
| ***CHAPIS:*** | | ***PM10T:*** | |

***1996 Toxic Data***

| | | | |
|---|---|---|---|
| ***Facility ID:*** | 67498 | ***COID:*** | ORA |
| ***Facility SIC Code:*** | 5511 | ***DISN:*** | SOUTH COAST AQMD |
| ***CO:*** | 30 | ***CHAPIS:*** | |
| ***Air Basin:*** | SC | ***CERR Code:*** | |
| ***District:*** | SC | | |
| ***TS:*** | | | |
| ***Health Risk Asmt:*** | | | |
| ***Non-Cancer Chronic Haz Ind:*** | | | |
| ***Non-Cancer Acute Haz Ind:*** | | | |

***1998 Toxic Data***

| | | | |
|---|---|---|---|
| ***Facility ID:*** | 67498 | ***COID:*** | ORA |
| ***Facility SIC Code:*** | 5511 | ***DISN:*** | SOUTH COAST AQMD |
| ***CO:*** | 30 | ***CHAPIS:*** | |
| ***Air Basin:*** | SC | ***CERR Code:*** | |
| ***District:*** | SC | | |
| ***TS:*** | | | |
| ***Health Risk Asmt:*** | | | |
| ***Non-Cancer Chronic Haz Ind:*** | | | |
| ***Non-Cancer Acute Haz Ind:*** | | | |

***1999 Toxic Data***

| | | | |
|---|---|---|---|
| ***Facility ID:*** | 67498 | ***COID:*** | ORA |
| ***Facility SIC Code:*** | 5511 | ***DISN:*** | SOUTH COAST AQMD |
| ***CO:*** | 30 | ***CHAPIS:*** | |
| ***Air Basin:*** | SC | ***CERR Code:*** | |
| ***District:*** | SC | | |
| ***TS:*** | | | |
| ***Health Risk Asmt:*** | | | |

| Map Key | Number of Records | Direction | Distance (mi/ft) | Elev/Diff (ft) | Site | DB |
|---|---|---|---|---|---|---|

***Non-Cancer Chronic Haz Ind:***
***Non-Cancer Acute Haz Ind:***

***2000 Toxic Data***

| | | | |
|---|---|---|---|
| ***Facility ID:*** | 67498 | ***COID:*** | ORA |
| ***Facility SIC Code:*** | 5511 | ***DISN:*** | SOUTH COAST AQMD |
| ***CO:*** | 30 | ***CHAPIS:*** | |
| ***Air Basin:*** | SC | ***CERR Code:*** | |
| ***District:*** | SC | | |
| ***TS:*** | | | |

***Health Risk Asmt:***
***Non-Cancer Chronic Haz Ind:***
***Non-Cancer Acute Haz Ind:***

***2001 Toxic Data***

| | | | |
|---|---|---|---|
| ***Facility ID:*** | 67498 | ***COID:*** | ORA |
| ***Facility SIC Code:*** | 5511 | ***DISN:*** | SOUTH COAST AQMD |
| ***CO:*** | 30 | ***CHAPIS:*** | |
| ***Air Basin:*** | SC | ***CERR Code:*** | |
| ***District:*** | SC | | |
| ***TS:*** | | | |

***Health Risk Asmt:***
***Non-Cancer Chronic Haz Ind:***
***Non-Cancer Acute Haz Ind:***

---

| | | | | | | |
|---|---|---|---|---|---|---|
| **8** | ***11 of 14*** | ***N*** | ***0.02 / 98.97*** | ***185.08 / 0*** | ***M V PLASTICS INC<br>533 W COLLINS AVE<br>ORANGE CA 92667*** | ***EMISSIONS*** |

***1987 Criteria Data***

| | | | |
|---|---|---|---|
| ***Facility ID:*** | 56022 | ***CERR Code:*** | |
| ***Facility SIC Code:*** | 9999 | ***TOGT:*** | |
| ***CO:*** | 30 | ***ROGT:*** | |
| ***Air Basin:*** | SC | ***COT:*** | |
| ***District:*** | SC | ***NOXT:*** | |
| ***COID:*** | ORA | ***SOXT:*** | |
| ***DISN:*** | SOUTH COAST AQMD | ***PMT:*** | .2 |
| ***CHAPIS:*** | | ***PM10T:*** | .18 |

***1987 Toxic Data***

| | | | |
|---|---|---|---|
| ***Facility ID:*** | 56022 | ***COID:*** | ORA |
| ***Facility SIC Code:*** | 9999 | ***DISN:*** | SOUTH COAST AQMD |
| ***CO:*** | 30 | ***CHAPIS:*** | |
| ***Air Basin:*** | SC | ***CERR Code:*** | |
| ***District:*** | SC | | |
| ***TS:*** | | | |

***Health Risk Asmt:***
***Non-Cancer Chronic Haz Ind:***
***Non-Cancer Acute Haz Ind:***

---

| | | | | | | |
|---|---|---|---|---|---|---|
| **8** | ***12 of 14*** | ***N*** | ***0.02 / 98.97*** | ***185.08 / 0*** | ***CALIFORNIA GASKET & RUBBER CORP<br>533 W COLLINS AVE<br>ORANGE CA 92867*** | ***CERS HAZ*** |

| | |
|---|---|
| ***Site ID:*** | 410876 |
| ***Latitude:*** | 33.803146 |
| ***Longitude:*** | -117.857941 |

***County:***

***Regulated Programs***

***EI ID:*** 10568449 ***EI Description:*** Hazardous Waste Generator

***EI ID:*** 10568449 ***EI Description:*** Chemical Storage Facilities

***Violations***

***Violation Date:*** 07/26/2016 ***Violation Source:*** CERS
***Violation Program:*** HW ***Violation Division:*** Orange County Environmental Health
***Citation:*** 22 CCR 12 66262.34(f) - California Code of Regulations, Title 22, Chapter 12, Section(s) 66262.34(f)
***Violation Notes:***

Returned to compliance on 08/01/2016. The storage tote of hazardous oily water waste was unmarked. All containers storing hazardous waste must be marked with the required information. A label was provided. Violation corrected on site.

***Violation Description:***

Failure to properly label hazardous waste accumulation containers and portable tanks with the following requirements: "Hazardous Waste", name and address of the generator, physical and chemical characteristics of the Hazardous Waste, and starting accumulation date.

***Violations***

***Violation Date:*** 07/24/2013 ***Violation Source:*** CERS
***Violation Program:*** HW ***Violation Division:*** Orange County Environmental Health
***Citation:*** 22 CCR 12 66262.34(f) - California Code of Regulations, Title 22, Chapter 12, Section(s) 66262.34(f)
***Violation Notes:***

Returned to compliance on 10/15/2013. The oil waste storage container was stored open (un capped) and not marked with the required information (correct facility's identification). This was corrected during the inspection.

***Violation Description:***

Failure to properly label hazardous waste accumulation containers with the following requirements: "Hazardous Waste", name and address of the generator, physical and chemical characteristics of the Hazardous Waste, and starting accumulation date.

***Violations***

***Violation Date:*** 10/26/2020 ***Violation Source:*** CERS
***Violation Program:*** HMRRP ***Violation Division:*** Orange City Fire Department
***Citation:*** HSC 6.95 25508.1(a)-(f) - California Health and Safety Code, Chapter 6.95, Section(s) 25508.1(a)-(f)
***Violation Notes:***

Returned to compliance on 02/22/2021.

***Violation Description:***

Failure to electronically update business plan within 30 days of any one of the following events:
A 100 percent or more increase in the quantity of a previously disclosed material.
Any handling of a previously undisclosed hazardous materials at or above reportable quantities.
A change of business address, business ownership, or business name.
A substantial change in the handler's operations that requires modification to any portion of the business plan.

***Evaluations***

***Eval Date:*** 10/26/2020
***Violations Found:*** Yes
***Eval General Type:*** Compliance Evaluation Inspection
***Eval Type:*** Routine done by local agency
***Eval Division:*** Orange City Fire Department

***Eval Program:*** HMRRP
***Eval Source:*** CERS
***Eval Notes:***

field verification.; Note: data in [EVAL Notes] field for some records is truncated from the source.

***Eval Date:*** 07/18/2019
***Violations Found:*** No
***Eval General Type:*** Compliance Evaluation Inspection
***Eval Type:*** Routine done by local agency
***Eval Division:*** Orange County Environmental Health
***Eval Program:*** HW
***Eval Source:*** CERS
***Eval Notes:***

On site to conduct a routine hazardous waste inspection. Met with Scott Franklin, Vice President. The facility is a Small Quantity Generator of wastes generated from manufacturing rubber gaskets and other products. Walked throughout the facility and observed hazardous waste storage areas. Containers were properly labeled and stored closed. Walked the perimeter of the facility and observed the municipal trash dumpsters. There were no signs of illegal disposal. Manifests were available for review. The facility's EPA ID number is active. Emergency plan is maintained on site. No hazardous waste violations were observed this date. This inspection report was sent to scotthf@calgasket.com.; Note: data in [EVAL Notes] field for some records is truncated from the source.

***Eval Date:*** 10/29/2014
***Violations Found:*** No
***Eval General Type:*** Compliance Evaluation Inspection
***Eval Type:*** Routine done by local agency
***Eval Division:*** Orange City Fire Department
***Eval Program:*** HMRRP
***Eval Source:*** CERS
***Eval Notes:***

No violations ; Note: data in [EVAL Notes] field for some records is truncated from the source.

***Eval Date:*** 07/24/2013
***Violations Found:*** Yes
***Eval General Type:*** Compliance Evaluation Inspection
***Eval Type:*** Routine done by local agency
***Eval Division:*** Orange County Environmental Health
***Eval Program:*** HW
***Eval Source:*** CERS
***Eval Notes:***

On site 7-24-13 to conduct a routine inspection. Eddie Martinez, plant manager, requested that I return to inspect at a latter date so that he could participate. I concurred, but first requested access to inspect the facility's trash storage and perimeter area. He consented. I conducted a walk of the facility's outside parking and trash storage area. I did not observe hazardous waste in the facility's trash or as run off on the ground. Returned to site on 7-26-13 to complete the inspection with the plant manager. The facility's operations and the waste generated were discussed. The storage of the shop's hazardous waste was inspected. The handling of universal waste was discussed. An OCCUPA Universal waste fact sheet was provided for information. The signed off manifests and receipts for the removal of the facility's hazardous waste was on site and available for inspection. The records for the last year were reviewed. The facility had a business emergency [Truncated]; Note: data in [EVAL Notes] field for some records is truncated from the source.

***Eval Date:*** 07/26/2016
***Violations Found:*** Yes
***Eval General Type:*** Compliance Evaluation Inspection
***Eval Type:*** Routine done by local agency
***Eval Division:*** Orange County Environmental Health
***Eval Program:*** HW
***Eval Source:*** CERS
***Eval Notes:***

On site for a routine hazardous waste inspection. Armando Rodriguez, vice president, was present for the inspection and provided consent to inspect. The facility's operations and the waste generated were discussed. The inspection included an outside building perimeter walk. I did not observe hazardous waste in the facility's trash or as run off on the ground. The storage of the facility's hazardous waste was inspected. We reviewed the required information to be marked on containers storing hazardous waste. The signed off manifests for the removal of the facility's hazardous waste were available for inspection. Records were reviewed. The facility had a business emergency plan, which provided written spill response directions and emergency contact numbers for the employees. The plan was available for inspection. report PDF to arodriguez@ahehose.com; Note: data in [EVAL

Notes] field for some records is truncated from the source.

***Eval Date:*** 10/17/2017
***Violations Found:*** No
***Eval General Type:*** Compliance Evaluation Inspection
***Eval Type:*** Routine done by local agency
***Eval Division:*** Orange City Fire Department
***Eval Program:*** HMRRP
***Eval Source:*** CERS
***Eval Notes:***

Field verification of chemical inventory, no violations noted.; Note: data in [EVAL Notes] field for some records is truncated from the source.

***Eval Date:*** 01/19/2017
***Violations Found:*** No
***Eval General Type:*** Other/Unknown
***Eval Type:*** Other, not routine, done by local agency
***Eval Division:*** Orange County Environmental Health
***Eval Program:*** HW
***Eval Source:*** CERS
***Eval Notes:***

CERS Accepted - Facility Information; Note: data in [EVAL Notes] field for some records is truncated from the source.

***Eval Date:*** 10/15/2013
***Violations Found:*** No
***Eval General Type:*** Other/Unknown
***Eval Type:*** Other, not routine, done by local agency
***Eval Division:*** Orange County Environmental Health
***Eval Program:*** HW
***Eval Source:*** CERS
***Eval Notes:***

violation status updated; Note: data in [EVAL Notes] field for some records is truncated from the source.

***Affiliations***

***Affil Type Desc:*** Operator
***Entity Name:*** CALIFORNIA GASKET & RUBBER CORP
***Entity Title:***
***Address:***
***City:***
***State:***
***Country:***
***Zip Code:***
***Phone:*** (714) 202-8500

***Affil Type Desc:*** Environmental Contact
***Entity Name:*** Scott H. Franklin
***Entity Title:***
***Address:*** 533 West Collins Avenue
***City:*** Orange
***State:*** CA
***Country:***
***Zip Code:*** 92867
***Phone:***

***Affil Type Desc:*** Facility Mailing Address
***Entity Name:*** Mailing Address
***Entity Title:***
***Address:*** 533 West Collins Avenue
***City:*** Orange
***State:*** CA
***Country:***
***Zip Code:*** 92867

**Phone:**

**Affil Type Desc:** Document Preparer
**Entity Name:** Amber Ballrot, WGR Southwest, Inc.
**Entity Title:**
**Address:**
**City:**
**State:**
**Country:**
**Zip Code:**
**Phone:**

**Affil Type Desc:** Legal Owner
**Entity Name:** CALIFORNIA GASKET & RUBBER CORP
**Entity Title:**
**Address:** 533 West Collins Avenue
**City:** Orange
**State:** CA
**Country:** United States
**Zip Code:** 92867
**Phone:** (714) 202-8500

**Affil Type Desc:** CUPA District
**Entity Name:** Orange County Env Health
**Entity Title:**
**Address:** 1241 East Dyer RoadSuite 120
**City:** Santa Ana
**State:** CA
**Country:**
**Zip Code:** 92705-5611
**Phone:** (714) 433-6406

**Affil Type Desc:** Parent Corporation
**Entity Name:** CALIFORNIA GASKET & RUBBER CORP
**Entity Title:**
**Address:**
**City:**
**State:**
**Country:**
**Zip Code:**
**Phone:**

**Affil Type Desc:** Identification Signer
**Entity Name:** Scott H. Franklin
**Entity Title:** President
**Address:**
**City:**
**State:**
**Country:**
**Zip Code:**
**Phone:**

***Coordinates***

**Env Int Type Code:** HMBP
**Program ID:** 10568449
**Latitude:** 33.803150
**Longitude:** -117.857940
**Coord Name:**
**Ref Point Type Desc:** Center of a facility or station.

| | | | | | | |
|---|---|---|---|---|---|---|
| 8 | 13 of 14 | N | 0.02 / 98.97 | 185.08 / 0 | CALIFORNIA GASKET AND RUBBER CORP<br>533 W COLLINS AVE<br>ORANGE CA 92867 | TRIS |

**TRI FD:**
**FRS_ID:**
**Facility Name:**
**Street Address:**
**Pgm Sys ID (Map):** 9286WCLFRN533WC
**Registry ID (Map):** 110002865588
**Primary Name (Map):** CALIFORNIA GASKET AND RUBBER CORP
**Location Addr (Map):** 533 W COLLINS AVE

| Map Key | Number of Records | Direction | Distance (mi/ft) | Elev/Diff (ft) | Site | DB |
|---|---|---|---|---|---|---|

| | | | |
|---|---|---|---|
| **City:** | | **City Name (Map):** | ORANGE |
| **County:** | | **County Name (Map):** | ORANGE |
| **State:** | | **State Code (Map):** | CA |
| **Zip:** | | **Postal Code (Map):** | 92867 |
| **Latitude:** | | **Latitude83 (Map):** | 33.80239 |
| **Longitude:** | | **Longitude83 (Map):** | -117.85794 |
| **BIA:** | | **FIPS Code (Map):** | 06059 |
| **Tribe:** | | | |

**Record Source(s):** Homeland Infrastructure Foundation-Level Data (HIFLD) Open Data Map

***MapServer Details***

| | | | |
|---|---|---|---|
| **Interest Type:** | TRI REPORTER | **HUC8 Code:** | 18070203 |
| **Active Status:** | | **Accuracy Value:** | 30 |
| **Pgm Sys Acrnm:** | TRIS | **Collect Mth Desc:** | ADDRESS MATCHING-HOUSE NUMBER |
| **Pgm Report:** | no data yet | **Ref Point Desc:** | CENTER OF A FACILITY OR STATION |
| **Public Ind:** | Y | | |

**Fac URL:** https://ofmpub.epa.gov/frs_public2/fii_query_detail.disp_program_facility?p_registry_id=110002865588

---

| | | | | | | |
|---|---|---|---|---|---|---|
| 8 | 14 of 14 | N | 0.02 / 98.97 | 185.08 / 0 | **CALIFORNIA GASKET AND RUBBER CORP**<br>**533 W COLLINS AVE**<br>**ORANGE CA 92867** | RCRA SQG |

| | |
|---|---|
| **EPA Handler ID:** | CAD983614132 |
| **Gen Status Universe:** | Small Quantity Generator |
| **Contact Name:** | SCOTT H FRANKLIN |
| **Contact Address:** | 533 W COLLINS AVE , , ORANGE , CA, 92867 , US |
| **Contact Phone No and Ext:** | 310-323-4250 |
| **Contact Email:** | SCOTTHF@CALGASKET.COM |
| **Contact Country:** | US |
| **County Name:** | ORANGE |
| **EPA Region:** | 09 |
| **Land Type:** | Private |
| **Receive Date:** | 20100928 |
| **Location Latitude:** | 33.802422 |
| **Location Longitude:** | -117.857986 |

***Violation/Evaluation Summary***

**Note:** NO RECORDS: As of Jan 2022, there are no Compliance Monitoring and Enforcement (violation) records associated with this facility (EPA ID).

***Handler Summary***

| | |
|---|---|
| **Importer Activity:** | No |
| **Mixed Waste Generator:** | No |
| **Transporter Activity:** | No |
| **Transfer Facility:** | No |
| **Onsite Burner Exemption:** | No |
| **Furnace Exemption:** | No |
| **Underground Injection Activity:** | No |
| **Commercial TSD:** | No |
| **Used Oil Transporter:** | No |
| **Used Oil Transfer Facility:** | No |
| **Used Oil Processor:** | No |
| **Used Oil Refiner:** | No |
| **Used Oil Burner:** | No |
| **Used Oil Market Burner:** | No |
| **Used Oil Spec Marketer:** | No |

***Hazardous Waste Handler Details***

| Map Key | Number of Records | Direction | Distance (mi/ft) | Elev/Diff (ft) | Site | DB |
|---|---|---|---|---|---|---|

**Sequence No:** 1
**Receive Date:** 19961010
**Handler Name:** SOUTHERN CALIFORNIA COLLISION CTE
**Federal Waste Generator Code:** 2
**Generator Code Description:** Small Quantity Generator
**Source Type:** Notification

***Hazardous Waste Handler Details***

**Sequence No:** 2
**Receive Date:** 20100928
**Handler Name:** CALIFORNIA GASKET AND RUBBER CORP
**Federal Waste Generator Code:** 2
**Generator Code Description:** Small Quantity Generator
**Source Type:** Notification

***Waste Code Details***

**Hazardous Waste Code:** 223
**Waste Code Description:** Unspecified oil-containing waste

**Hazardous Waste Code:** D001
**Waste Code Description:** IGNITABLE WASTE

***Owner/Operator Details***

**Owner/Operator Ind:** Current Operator
**Type:** Private
**Name:** SCOTT H FRANKLIN
**Date Became Current:** 20100801
**Date Ended Current:**
**Phone:**
**Source Type:** Notification
**Street No:**
**Street 1:**
**Street 2:**
**City:**
**State:**
**Country:** US
**Zip Code:**

**Owner/Operator Ind:** Current Owner
**Type:** Private
**Name:** MACKIE ENTERPRISES
**Date Became Current:**
**Date Ended Current:**
**Phone:** 714-633-3633
**Source Type:** Notification
**Street No:**
**Street 1:** 533 W COLLINS
**Street 2:**
**City:** ORANGE
**State:** CA
**Country:**
**Zip Code:** 92867

**Owner/Operator Ind:** Current Owner
**Type:** Private
**Name:** CALIFORNIA GASKET AND RUBBER CORP
**Date Became Current:** 20100801
**Date Ended Current:**
**Phone:** 310-323-4250
**Source Type:** Notification
**Street No:**
**Street 1:** 533 W COLLINS AVE
**Street 2:**
**City:** ORANGE
**State:** CA
**Country:** US
**Zip Code:** 92867

***Historical Handler Details***

**Receive Dt:** 19961010
**Generator Code Description:** Small Quantity Generator
**Handler Name:** SOUTHERN CALIFORNIA COLLISION CTE

| Map Key | Number of Records | Direction | Distance (mi/ft) | Elev/Diff (ft) | Site | DB |
|---|---|---|---|---|---|---|
| 9 | 1 of 7 | SSE | 0.04 / 197.55 | 183.50 / -2 | SUN MANUFACTURING INC<br>767 N HARITON ST<br>ORANGE CA 92868 | RCRA SQG |

**EPA Handler ID:** CAD982416091
**Gen Status Universe:** Small Quantity Generator
**Contact Name:** ENVIRONMENTAL MANAGER

| Map Key | Number of Records | Direction | Distance (mi/ft) | Elev/Diff (ft) | Site | DB |
|---|---|---|---|---|---|---|

| | |
|---|---|
| **Contact Address:** | 767 N HARITON , , ORANGE , CA, 92668 , US |
| **Contact Phone No and Ext:** | 714-997-5092 |
| **Contact Email:** | |
| **Contact Country:** | US |
| **County Name:** | ORANGE |
| **EPA Region:** | 09 |
| **Land Type:** | Other |
| **Receive Date:** | 19871201 |
| **Location Latitude:** | 33.800049 |
| **Location Longitude:** | -117.857912 |

***Violation/Evaluation Summary***

| | |
|---|---|
| **Note:** | NO RECORDS: As of Jan 2022, there are no Compliance Monitoring and Enforcement (violation) records associated with this facility (EPA ID). |

***Handler Summary***

| | |
|---|---|
| **Importer Activity:** | No |
| **Mixed Waste Generator:** | No |
| **Transporter Activity:** | No |
| **Transfer Facility:** | No |
| **Onsite Burner Exemption:** | No |
| **Furnace Exemption:** | No |
| **Underground Injection Activity:** | No |
| **Commercial TSD:** | No |
| **Used Oil Transporter:** | No |
| **Used Oil Transfer Facility:** | No |
| **Used Oil Processor:** | No |
| **Used Oil Refiner:** | No |
| **Used Oil Burner:** | No |
| **Used Oil Market Burner:** | No |
| **Used Oil Spec Marketer:** | No |

***Hazardous Waste Handler Details***

| | |
|---|---|
| **Sequence No:** | 1 |
| **Receive Date:** | 19871201 |
| **Handler Name:** | SUN MANUFACTURING INC |
| **Federal Waste Generator Code:** | 2 |
| **Generator Code Description:** | Small Quantity Generator |
| **Source Type:** | Notification |

***Owner/Operator Details***

| | | | |
|---|---|---|---|
| **Owner/Operator Ind:** | Current Operator | **Street No:** | |
| **Type:** | Private | **Street 1:** | NOT REQUIRED |
| **Name:** | NOT REQUIRED | **Street 2:** | |
| **Date Became Current:** | | **City:** | NOT REQUIRED |
| **Date Ended Current:** | | **State:** | ME |
| **Phone:** | 415-555-1212 | **Country:** | |
| **Source Type:** | Notification | **Zip Code:** | 99999 |

| | | | |
|---|---|---|---|
| **Owner/Operator Ind:** | Current Owner | **Street No:** | |
| **Type:** | Private | **Street 1:** | NOT REQUIRED |
| **Name:** | ROY & MARSHA ZEMBOWER | **Street 2:** | |
| **Date Became Current:** | | **City:** | NOT REQUIRED |
| **Date Ended Current:** | | **State:** | ME |
| **Phone:** | 415-555-1212 | **Country:** | |
| **Source Type:** | Notification | **Zip Code:** | 99999 |

| Map Key | Number of Records | Direction | Distance (mi/ft) | Elev/Diff (ft) | Site | DB |
|---|---|---|---|---|---|---|
| 9 | 2 of 7 | SSE | 0.04 / 197.55 | 183.50 / -2 | OLD TOWN FIBERGLASS INC<br>767 N HARITON | HW ORANGE |

| Map Key | Number of Records | Direction | Distance (mi/ft) | Elev/Diff (ft) | Site | DB |
|---|---|---|---|---|---|---|
| | | | | | ORANGE CA 92868 | |

**Facility ID:** FA0061111

---

| Map Key | Number of Records | Direction | Distance (mi/ft) | Elev/Diff (ft) | Site | DB |
|---|---|---|---|---|---|---|
| 9 | 3 of 7 | SSE | 0.04 / 197.55 | 183.50 / -2 | SUN MANUFACTURING INCORPORATED<br>767 N HARITON ST<br>ORANGE CA 92668 | ICP ORANGE |

**Record ID:** RO0000277
**Case ID:** 90IC044
**Released Substance(s):** TRICHLOROETHANE
**Type of Closure:** Closed pre 1994, file review required to determine closure type
**Status Description:** CLOSED
**Case Closed Date:** 5/11/1991

---

| Map Key | Number of Records | Direction | Distance (mi/ft) | Elev/Diff (ft) | Site | DB |
|---|---|---|---|---|---|---|
| 9 | 4 of 7 | SSE | 0.04 / 197.55 | 183.50 / -2 | TROPICAL AUTO BODY INC<br>767 HARITON ST<br>ORANGE CA 92868 | EMISSIONS |

***2002 Criteria Data***

**Facility ID:** 120881
**Facility SIC Code:** 7532
**CO:** 30
**Air Basin:** SC
**District:** SC
**COID:** ORA
**DISN:** SOUTH COAST AQMD
**CHAPIS:**
**CERR Code:**
**TOGT:** 1.84838
**ROGT:** 1.284422506
**COT:** .00271
**NOXT:** .0101
**SOXT:** .0000642
**PMT:** .03318
**PM10T:** .031876

***2002 Toxic Data***

**Facility ID:** 120881
**Facility SIC Code:** 7532
**CO:** 30
**Air Basin:** SC
**District:** SC
**TS:**
**Health Risk Asmt:**
**Non-Cancer Chronic Haz Ind:**
**Non-Cancer Acute Haz Ind:**
**COID:** ORA
**DISN:** SOUTH COAST AQMD
**CHAPIS:**
**CERR Code:**

***2003 Criteria Data***

**Facility ID:** 120881
**Facility SIC Code:** 7532
**CO:** 30
**Air Basin:** SC
**District:** SC
**COID:** ORA
**DISN:** SOUTH COAST AQMD
**CHAPIS:**
**CERR Code:**
**TOGT:** 1.84838
**ROGT:** 1.28
**COT:** .00271
**NOXT:** .0101
**SOXT:** .0000642
**PMT:** .03318
**PM10T:** .02

***2003 Toxic Data***

**Facility ID:** 120881
**Facility SIC Code:** 7532
**CO:** 30
**Air Basin:** SC
**District:** SC
**COID:** ORA
**DISN:** SOUTH COAST AQMD
**CHAPIS:**
**CERR Code:**

| Map Key | Number of Records | Direction | Distance (mi/ft) | Elev/Diff (ft) | Site | DB |
|---|---|---|---|---|---|---|
| TS: | | | | | | |
| Health Risk Asmt: | | | | | | |
| Non-Cancer Chronic Haz Ind: | | | | | | |
| Non-Cancer Acute Haz Ind: | | | | | | |
| 9 | 5 of 7 | SSE | 0.04 / 197.55 | 183.50 / -2 | OLD TOWN FIBERGLASS DBA FIBERGLASS FABRI<br>767 HARITON ST<br>ORANGE CA 92868 | EMISSIONS |

***2016 Criteria Data***

| | | | |
|---|---|---|---|
| **Facility ID:** | 173217 | **CERR CODE:** | |
| **Facility SIC Code:** | 7532 | **TOGT:** | 1.4981273408239700374531835205992509363 3 |
| **CO:** | 30 | **ROGT:** | 1.48 |
| **Air Basin:** | SC | **COT:** | |
| **District:** | SC | **NOXT:** | |
| **COID:** | ORA | **SOXT:** | |
| **DISN:** | SOUTH COAST AQMD | **PMT:** | |
| **CHAPIS:** | | **PM10T:** | |

***2016 Toxic Data***

| | | | |
|---|---|---|---|
| **Facility ID:** | 173217 | **TS:** | |
| **Facility SIC Code:** | 7532 | **HRA:** | |
| **CERR CODE:** | | **CH Index:** | |
| **COID:** | ORA | **AH Index:** | |
| **CO:** | 30 | **Air Basin:** | SC |
| **DISN:** | SOUTH COAST AQMD | **District:** | SC |
| **CHAPIS:** | | | |

***2017 Toxic Data***

| | | | |
|---|---|---|---|
| **Facility ID:** | 173217 | **COID:** | ORA |
| **Facility SIC Code:** | 7532 | **DISN:** | SOUTH COAST AQMD |
| **CO:** | 30 | **CHAPIS:** | |
| **Air Basin:** | SC | **CERR Code:** | |
| **District:** | SC | | |
| **TS:** | | | |
| **Health Risk Asmt:** | | | |
| **Non-Cancer Chronic Haz Ind:** | | | |
| **Non-Cancer Acute Haz Ind:** | | | |

***2018 Toxic Data***

| | | | |
|---|---|---|---|
| **Facility ID:** | 173217 | **COID:** | ORA |
| **Facility SIC Code:** | 7532 | **DISN:** | SOUTH COAST AQMD |
| **CO:** | 30 | **CHAPIS:** | |
| **Air Basin:** | SC | **CERR Code:** | |
| **District:** | SC | | |
| **TS:** | | | |
| **Health Risk Asmt:** | | | |
| **Non-Cancer Chronic Haz Ind:** | | | |
| **Non-Cancer Acute Haz Ind:** | | | |

***2019 Toxic Data***

| | | | |
|---|---|---|---|
| **CO:** | 30 | **CHAPIS:** | |
| **Air Basin:** | SC | **CERR Code:** | |
| **Faccility ID:** | 173217 | **TS:** | |

| Map Key | Number of Records | Direction | Distance (mi/ft) | Elev/Diff (ft) | Site | DB |
|---|---|---|---|---|---|---|

| | | | |
|---|---|---|---|
| **District:** | SC | **Health Risk Asmt:** | |
| **Facility SIC Code:** | 7532 | **NonCncrChrnicHazInd :** | |
| **COID:** | ORA | **NonCncrActeHazInd:** | |
| **DISN:** | SOUTH COAST AQMD | | |

| | | | | | | |
|---|---|---|---|---|---|---|
| 9 | 6 of 7 | SSE | 0.04 / 197.55 | 183.50 / -2 | DBA FIBERGLASS FABRICATORS<br>767 N HARITON ST<br>ORANGE CA 92868-1313 | RCRA<br>NON GEN |

| | |
|---|---|
| **EPA Handler ID:** | CAL000389401 |
| **Gen Status Universe:** | No Report |
| **Contact Name:** | LISA BURNAM |
| **Contact Address:** | 767 N HARITON ST , , ORANGE , CA, 92868 , |
| **Contact Phone No and Ext:** | 714-633-3732 |
| **Contact Email:** | LISA@OLDTOWNFIBERGLASS.COM |
| **Contact Country:** | |
| **County Name:** | ORANGE |
| **EPA Region:** | 09 |
| **Land Type:** | |
| **Receive Date:** | 20130912 |
| **Location Latitude:** | 33.800049 |
| **Location Longitude:** | -117.857912 |

***Violation/Evaluation Summary***

**Note:** NO RECORDS: As of Jan 2022, there are no Compliance Monitoring and Enforcement (violation) records associated with this facility (EPA ID).

***Handler Summary***

| | |
|---|---|
| **Importer Activity:** | No |
| **Mixed Waste Generator:** | No |
| **Transporter Activity:** | No |
| **Transfer Facility:** | No |
| **Onsite Burner Exemption:** | No |
| **Furnace Exemption:** | No |
| **Underground Injection Activity:** | No |
| **Commercial TSD:** | No |
| **Used Oil Transporter:** | No |
| **Used Oil Transfer Facility:** | No |
| **Used Oil Processor:** | No |
| **Used Oil Refiner:** | No |
| **Used Oil Burner:** | No |
| **Used Oil Market Burner:** | No |
| **Used Oil Spec Marketer:** | No |

***Hazardous Waste Handler Details***

| | |
|---|---|
| **Sequence No:** | 1 |
| **Receive Date:** | 20130912 |
| **Handler Name:** | DBA FIBERGLASS FABRICATORS |
| **Source Type:** | Implementer |
| **Federal Waste Generator Code:** | N |
| **Generator Code Description:** | Not a Generator, Verified |

***Owner/Operator Details***

| | | | |
|---|---|---|---|
| **Owner/Operator Ind:** | Current Operator | **Street No:** | |
| **Type:** | Other | **Street 1:** | 767 N HARITON ST |
| **Name:** | LISA BURNAM | **Street 2:** | |
| **Date Became Current:** | | **City:** | ORANGE |
| **Date Ended Current:** | | **State:** | CA |

| Map Key | Number of Records | Direction | Distance (mi/ft) | Elev/Diff (ft) | Site | DB |
|---|---|---|---|---|---|---|

| | | | |
|---|---|---|---|
| **Phone:** | 714-633-3732 | **Country:** | |
| **Source Type:** | Implementer | **Zip Code:** | 92868 |
| **Owner/Operator Ind:** | Current Owner | **Street No:** | |
| **Type:** | Other | **Street 1:** | 456 S MONTGOMERY WAY |
| **Name:** | OLD TOWN FIBERGLASS | **Street 2:** | |
| **Date Became Current:** | | **City:** | ORANGE |
| **Date Ended Current:** | | **State:** | CA |
| **Phone:** | 714-633-3732 | **Country:** | |
| **Source Type:** | Implementer | **Zip Code:** | 92868-0000 |

**9** | **7 of 7** | **SSE** | **0.04 / 197.55** | **183.50 / -2** | **SUN MANUFACTURING INCORPORATED**<br>**767 N HARITON ST**<br>**ORANGE CA 92668** | **CLEANUP SITES**

| | | | |
|---|---|---|---|
| **Global ID:** | T10000018090 | **Latitude:** | 33.8000424 |
| **Status:** | COMPLETED - CASE CLOSED | **Longitude:** | -117.8577459 |
| **Status Date:** | 11/5/1991 | **County:** | ORANGE |
| **Site Facility Type:** | CLEANUP PROGRAM SITE | | |
| **Data Source:** | Cleanup Program Sites from GeoTracker Search; Cleanup Sites from GeoTracker Cleanup Sites Data Download | | |

***Cleanup Sites from GeoTracker Cleanup Sites Data Download - Facilities Detail***

| | | | |
|---|---|---|---|
| **RB Case No:** | | **Potential COC:** | |
| **Local Case No:** | 90IC044 | **How Discovered:** | |
| **Begin Date:** | 11/5/1991 | **Stop Method:** | |
| **Lead Agency:** | ORANGE COUNTY LOP | **Stop Description:** | |
| **Local Agency:** | ORANGE COUNTY | **Case Worker:** | |
| **CUF Case:** | NO | **Military DoD Site:** | No |
| **CalEnvScreen Score:** | | **Leak Reported Dt:** | |
| **EPA Region:** | 9 | **No Further Action Dt:** | 1991-11-05 00:00:00 |
| **Qty Rlsd Gallons:** | | | |
| **Potential Media of Concern:** | | | |
| **How Discovered Description:** | | | |
| **Calwater Watershed Name:** | | | |
| **DWR GW Subbasin Name:** | | | |
| **Disadvantaged Community:** | | | |
| **Coordinate Source:** | | | |
| **Discharge Cause:** | | | |
| **Discharge Source:** | | | |
| **File Location:** | All Files are on GeoTracker or in the Local Agency Warehouse | | |
| **Site History:** | | | |

Please refer to recent Site Documents or Monitoring Reports for site history. Orange County is not responsible for the accuracy of any professional interpretations provided in reports submitted by consultants for the responsible party.

***Cleanup Sites from GeoTracker Cleanup Sites Data Download - Status History***

| | |
|---|---|
| **Status:** | Completed - Case Closed |
| **Status Date:** | 1991-11-05 00:00:00 |
| **Status:** | Open - Case Begin Date |
| **Status Date:** | 1991-11-05 00:00:00 |

***Cleanup Sites from GeoTracker Cleanup Sites Data Download - Regulatory Contacts***

| | | | |
|---|---|---|---|
| **Contact Type:** | Local Agency Caseworker | **Address:** | 1241 E. DYER RD., SUITE 120 |
| **Contact Name:** | IC SUPERVISOR | **City:** | SANTA ANA |
| **Phone No:** | | | |
| **Organization Name:** | ORANGE COUNTY | | |
| **Email:** | ghiggins@ochca.com | | |

| Map Key | Number of Records | Direction | Distance (mi/ft) | Elev/Diff (ft) | Site | DB |
|---|---|---|---|---|---|---|
| 10 | 1 of 9 | NE | 0.05 / 254.71 | 189.15 / 4 | COMMERCIAL METAL FORMING<br>341 W COLLINS AVE<br>ORANGE CA 92867 | AST ORANGE |

**Facility ID:** FA0025372

| Map Key | Number of Records | Direction | Distance (mi/ft) | Elev/Diff (ft) | Site | DB |
|---|---|---|---|---|---|---|
| 10 | 2 of 9 | NE | 0.05 / 254.71 | 189.15 / 4 | 341 W COLLINS AVE<br>ORANGE CA 92867 | AST |

**Total Capacity(Gal):** 1,320
**CUPA:** Orange
**Owner Name:** COMMERCIAL METAL FORMING
**County:** Orange

| Map Key | Number of Records | Direction | Distance (mi/ft) | Elev/Diff (ft) | Site | DB |
|---|---|---|---|---|---|---|
| 10 | 3 of 9 | NE | 0.05 / 254.71 | 189.15 / 4 | COMMERCIAL METAL FORMING<br>341 W COLLINS AVE<br>ORANGE CA 92867 | HW ORANGE |

**Facility ID:** FA0025372

| Map Key | Number of Records | Direction | Distance (mi/ft) | Elev/Diff (ft) | Site | DB |
|---|---|---|---|---|---|---|
| 10 | 4 of 9 | NE | 0.05 / 254.71 | 189.15 / 4 | ORANGE COUNTY METAL WORKS<br>341 W COLLINS AVE<br>ORANGE CA 92867 | ICP ORANGE |

**Record ID:** RO0000178
**Case ID:** 88IC097
**Released Substance(s):** DATA NOT ENTERED, SEE FILE
**Type of Closure:** Invalidated
**Status Description:** CLOSED
**Case Closed Date:** 8/29/1990

| Map Key | Number of Records | Direction | Distance (mi/ft) | Elev/Diff (ft) | Site | DB |
|---|---|---|---|---|---|---|
| 10 | 5 of 9 | NE | 0.05 / 254.71 | 189.15 / 4 | ORANGE COUNTY METAL WORKS<br>341 W COLLINS AVE<br>ORANGE CA 92667 | ICP ORANGE |

**Record ID:** RO0000267
**Case ID:** 90IC035
**Released Substance(s):** WASTE (OR SLOP) OIL
**Type of Closure:** Closed pre 1994, file review required to determine closure type
**Status Description:** CLOSED
**Case Closed Date:** 9/26/1991

| Map Key | Number of Records | Direction | Distance (mi/ft) | Elev/Diff (ft) | Site | DB |
|---|---|---|---|---|---|---|
| 10 | 6 of 9 | NE | 0.05 / 254.71 | 189.15 / 4 | COMMERCIAL METAL FORMING<br>341 W COLLINS AVE<br>ORANGE CA 92867 | CERS TANK |

**Site ID:** 21104
**Longitude:** -117.85667
**Latitude:** 33.8024

***Regulated Programs***

**EI ID:** 10516513
**EI Description:** Chemical Storage Facilities

**EI ID:** 92867STLFR341WC
**EI Description:** Toxic Release Inventory

**EI ID:** 10516513
**EI Description:** Aboveground Petroleum Storage

**EI ID:** 110000480211
**EI Description:** US EPA Air Emission Inventory System (EIS)

***EI ID:*** 10516513
***EI Description:*** Hazardous Waste Generator

***Violations***

***Violation Date:*** 03/10/2016 ***Violation Source:*** CERS
***Violation Program:*** HW ***Violation Division:*** Orange County Environmental Health
***Citation:*** 22 CCR 15 66265.173 - California Code of Regulations, Title 22, Chapter 15, Section(s) 66265.173
***Violation Notes:***

Returned to compliance on 04/18/2016. An unmarked drum of oily waste was open and unattended stored outside in the waste water treatment area. Maintain all containers of hazardous waste closed when not actively adding or removing waste.

***Violation Description:***

Failure to properly close hazardous waste containers when not in active use.

***Violations***

***Violation Date:*** 03/10/2016 ***Violation Source:*** CERS
***Violation Program:*** HW ***Violation Division:*** Orange County Environmental Health
***Citation:*** 22 CCR 12 66262.40(c) - California Code of Regulations, Title 22, Chapter 12, Section(s) 66262.40(c)
***Violation Notes:***

Returned to compliance on 06/01/2016. The facility uses stainless steel, nickel alloys and aluminum alloys in their manufacturing. Manufacturing includes grinding. The metal dust waste generated from manufacturing operations is collected via dust collectors. The manager was uncertain as to how the metal dust waste was disposed of. The facility's records did not document the handling of the metal dust waste as either a hazardous waste or ERM. Cease handling of the waste as non hazardous. The metal dust waste must be handled as a hazardous waste until it has been determined by this agency to be non-hazardous. In order to make a hazardous waste determination, have a representative sample of the waste analyzed by a state certified lab for California regulated heavy metals (Title 22, CCR). Perform a Total Threshold Limit Concentration (TTLC) analysis and if necessary, a Soluble Threshold Limit Concentration (STLC) analysis. Submit a copy of the lab analysis report to this Agency for evaluation and comment. If [Truncated]

***Violation Description:***

Failure to determine if the waste generated is a hazardous waste and to maintain analysis results for three years.

***Violations***

***Violation Date:*** 03/10/2016 ***Violation Source:*** CERS
***Violation Program:*** APSA ***Violation Division:*** Orange County Environmental Health
***Citation:*** HSC 6.67 25270.4.5(a) - California Health and Safety Code, Chapter 6.67, Section(s) 25270.4.5(a)
***Violation Notes:***

Returned to compliance on 06/01/2016. Facility does not conduct annual SPCC training for oil handling employees. Conduct the required annual training immediately. Submit a copy of the training's outline and sign in roster to this Agency for our review within 30 days.

***Violation Description:***

Failure to schedule and conduct spill prevention briefings at least once a year.

***Violations***

***Violation Date:*** 05/09/2019 ***Violation Source:*** CERS
***Violation Program:*** APSA ***Violation Division:*** Orange County Environmental Health
***Citation:*** HSC 6.67 25270.4.5(a) - California Health and Safety Code, Chapter 6.67, Section(s) 25270.4.5(a)
***Violation Notes:***

Returned to compliance on 08/15/2019. The Tier I Qualified Facility SPCC Plan which was available for review is inadequate, due to aboveground petroleum storage exceeding 10,000 gallons. The facility is required to prepare and implement a PE certified SPCC Plan. Within 60 days please prepare and implement a PE certified SPCC Plan.

***Violation Description:***

Failure to prepare a Spill Prevention, Control, and Countermeasures (SPCC) Plan.

***Violations***

***Violation Date:*** 03/10/2016 ***Violation Source:*** CERS
***Violation Program:*** HWRecycler ***Violation Division:*** Orange County Environmental Health
***Citation:*** HSC 6.5 25143.9 - California Health and Safety Code, Chapter 6.5, Section(s) 25143.9
***Violation Notes:***

Returned to compliance on 04/18/2016. The facility's recyclable materials biennial report for 2012 -2013 was due on 7-1-14 and not received. Please locate the missing report and submit a copy to this Agency.

***Violation Description:***

Failure to meet the following requirements of excluded recyclable materials:
1) Used or reused as an ingredient in an industrial process to make a product if the material is not being reclaimed,
2) Used or reused as a safe and effective substitute for commercial products if the material is not being reclaimed,
3) Returned to the original process from which the material was generated, without first being reclaimed, if the material is returned as a substitute for raw material feedstock, and the process uses raw materials as principal feedstocks,
4) The material is recycled and used at the same facility at which the material was generated, or by the same corporate entity,
5) The material is recycled within the applicable generator accumulation time,
6) The material is managed in accordance with all applicable requirements for generators of hazardous wastes,
7) If the material is held in a container or tank, the container or tank is labeled, marked, and placarded in accordance with the department's hazardous waste labeling, marking, and placarding requirements which are applicable to generators, except that the container or tank shall be labeled or marked clearly with the words "Excluded Recyclable Material" instead of the words "Hazardous Waste,"
8) If the material is used oil, the containers, aboveground tanks, and fill pipes used to transfer oil into underground storage tanks shall also be labeled and clearly marked with the words "Used Oil",
9) The owner or operator of the business location where the material is located has a business plan that meets the following minimal requirements: emergency response plans and procedures, which specifically address the material or that meets the emergency response and contingency requirements which are applicable to generators of hazardous waste, and
10) The material shall be stored and handled in accordance with all local ordinances and codes.

***Violations***

***Violation Date:*** 03/10/2016 ***Violation Source:*** CERS
***Violation Program:*** HWRecycler ***Violation Division:*** Orange County Environmental Health
***Citation:*** HSC 6.5 25143.9 - California Health and Safety Code, Chapter 6.5, Section(s) 25143.9
***Violation Notes:***

Returned to compliance on 04/18/2016. The manager was uncertain where the ERM used oils pending filtration were stored. There was an open unmarked tank of apparent used oils stored in the outside water treatment system area. There was also a below grade pit in building 1 that contained oils. Both were suggested by the manager to possibly be the ERM used oils pending filtration for reuse. Containers or tanks holding the ERM must be marked with the required information. Confirm ERM storage. Labels provided for use. Correct immediately.

***Violation Description:***

Failure to meet the following requirements of excluded recyclable materials:
1) Used or reused as an ingredient in an industrial process to make a product if the material is not being reclaimed,
2) Used or reused as a safe and effective substitute for commercial products if the material is not being reclaimed,
3) Returned to the original process from which the material was generated, without first being reclaimed, if the material is returned as a substitute for raw material feedstock, and the process uses raw materials as principal feedstocks,
4) The material is recycled and used at the same facility at which the material was generated, or by the same corporate entity,
5) The material is recycled within the applicable generator accumulation time,
6) The material is managed in accordance with all applicable requirements for generators of hazardous wastes,
7) If the material is held in a container or tank, the container or tank is labeled, marked, and placarded in accordance with the department's hazardous waste labeling, marking, and placarding requirements which are applicable to generators, except that the container or tank shall be labeled or marked clearly with the words "Excluded Recyclable Material" instead of the words "Hazardous Waste,"
8) If the material is used oil, the containers, aboveground tanks, and fill pipes used to transfer oil into underground storage tanks shall also be labeled and clearly marked with the words "Used Oil",
9) The owner or operator of the business location where the material is located has a business plan that meets the following minimal requirements: emergency response plans and procedures, which specifically address the material or that meets the emergency response and contingency requirements which are applicable to generators of hazardous waste, and
10) The material shall be stored and handled in accordance with all local ordinances and codes.

***Violations***

***Violation Date:*** 05/23/2019 ***Violation Source:*** CERS
***Violation Program:*** APSA ***Violation Division:*** Orange County Environmental Health
***Citation:*** HSC 6.67 25270.4.5(a) - California Health and Safety Code, Chapter 6.67, Section(s) 25270.4.5(a)
***Violation Notes:***

Returned to compliance on 08/15/2019. Below grade areas are not currently being managed appropriately for general containment. The containment areas are currently being used for storage of waste oil until a hazardous waste hauling company pumps the waste and hauls it off site as needed. Please discontinue using these containment areas as storage and ensure they are free of liquids and debris during your routine SPCC inspections. Please note, aboveground petroleum storage inspections must be done at least monthly or as frequent as your professional engineer dictates in your SPCC Plan.

***Violation Description:***

Failure to provide appropriate secondary containment and/or diversionary structures or equipment for the following: bulk storage containers, mobile or portable containers, oil-filled equipment, piping and related appurtenances, mobile refuelers or non-transportation-related tank cars, and transfer areas, equipment and activities and ensure that the entire containment system, including walls and floor, are capable of containing oil and constructed so that any discharge will not escape the containment system before cleanup occurs.

***Violations***

***Violation Date:*** 03/10/2016 ***Violation Source:*** CERS
***Violation Program:*** HW ***Violation Division:*** Orange County Environmental Health
***Citation:*** 22 CCR 12 66262.34(d) - California Code of Regulations, Title 22, Chapter 12, Section(s) 66262.34(d)
***Violation Notes:***

Returned to compliance on 04/18/2016. Two full unmarked bins of oily absorbents and debris were stored on site. The last documented removal of debris/oil/antifreeze by a registered hauler was on 11-27-14. The waste observed on site this date has exceeded its allowable accumulation storage time. Have the waste removed by a registered hauler for proper disposal immediately. Submit a copy of the removal manifest to this Agency within 30 days.

***Violation Description:***

Failure to dispose of hazardous waste within 180 days (or 270 if waste is transported over 200 miles) for the generator who generates less than 1000 kilogram per month, but more than 100 kilograms per month.

***Violations***

***Violation Date:*** 03/10/2016 ***Violation Source:*** CERS
***Violation Program:*** APSA ***Violation Division:*** Orange County Environmental Health
***Citation:*** HSC 6.67 25270.4.5(a) - California Health and Safety Code, Chapter 6.67, Section(s) 25270.4.5(a)
***Violation Notes:***

Returned to compliance on 04/18/2016. Facility was not conducting SPCC plan inspections. Conduct the required SPCC inspections and maintain inspection records available for review. Submit a copy of your first inspection record to this Agency for our review within 30 days.

***Violation Description:***

Failure to comply with all of the following requirements:
1. Failure to conduct inspections and tests in accordance with written procedures that you or a certifying engineer have developed for the facility.
2. Failure to sign written procedures and/or a record of inspections and/or customary business records by the appropriate supervisor or inspector.
3. Failure to keep written procedures and/or a record of inspections and/or customary business records with the plan. AND
4. Failure to maintain written procedures and/or a record of inspections and/or customary business records for three years.

***Violations***

***Violation Date:*** 05/09/2019 ***Violation Source:*** CERS
***Violation Program:*** HW ***Violation Division:*** Orange County Environmental Health
***Citation:*** 22 CCR 12 66262.34(f) - California Code of Regulations, Title 22, Chapter 12, Section(s) 66262.34(f)
***Violation Notes:***

Returned to compliance on 05/23/2019. All hazardous waste containers observed during the inspection were not properly labeled as Hazardous Waste

with the facility name and address, physical and chemical characteristics of the waste and starting accumulation date. Please note once hazardous waste is place into the container it must be labeled as such. A reinspection will be conducted within 30 days, please properly label all containers immediately.

***Violation Description:***

Failure to properly label hazardous waste accumulation containers and portable tanks with the following requirements: "Hazardous Waste", name and address of the generator, physical and chemical characteristics of the Hazardous Waste, and starting accumulation date.

***Violations***

***Violation Date:*** 03/10/2016 ***Violation Source:*** CERS
***Violation Program:*** APSA ***Violation Division:*** Orange County Environmental Health
***Citation:*** HSC 6.67 25270.4.5(a) - California Health and Safety Code, Chapter 6.67, Section(s) 25270.4.5(a)
***Violation Notes:***

Returned to compliance on 06/01/2016. Totes of petroleum products were stored without secondary containment in building 6. Also, an unmarked tote of petroleum product (or waste) was stored on an elevated platform without secondary containment in an area outside of building 3. Provide secondary containment for bulk petroleum storage. Also, the facility's SPCC plan stated that spill response absorbent material was available at all presses and water treatment areas for use. However, inspection found that spill response materials were centralized in building 1. Management was questioned and confirmed that they maintain their absorbents for spill response access only in building 1. Questioning of the employees found only one bag of absorbents available for use in another building (6). Provide the accessible spill response equipment in locations as described in your SPCC plan.

***Violation Description:***

Failure to provide and maintain adequate secondary containment.

***Violations***

***Violation Date:*** 03/15/2016 ***Violation Source:*** CERS
***Violation Program:*** HW ***Violation Division:*** Orange County Environmental Health
***Citation:*** 22 CCR 15 66265.171 - California Code of Regulations, Title 22, Chapter 15, Section(s) 66265.171
***Violation Notes:***

Returned to compliance on 04/18/2016. A below grade pit was located in building 1 at the location of a removed press. The pit was in use to store used oils. The pit does not meet the requirements of a storage tank for hazardous waste / ERM. Cease use of the pit for the storage of used oil. Provide storage tanks or containers for the used oil that can be inspected for integrity, leakage, and be marked with the required information.

***Violation Description:***

Failure to accumulate hazardous waste in a container that is in good condition.

***Violations***

***Violation Date:*** 03/10/2016 ***Violation Source:*** CERS
***Violation Program:*** HW ***Violation Division:*** Orange County Environmental Health
***Citation:*** 22 CCR 12 66262.34(f) - California Code of Regulations, Title 22, Chapter 12, Section(s) 66262.34(f)
***Violation Notes:***

Returned to compliance on 06/01/2016. All of the facility's containers and tanks storing hazardous waste were unmarked. Mark all containers and tanks storing hazardous waste with the required information (for stationary tanks - no need to mark generator's name and address). Labels were provided for use. Correct immediately.

***Violation Description:***

Failure to properly label hazardous waste accumulation containers with the following requirements: "Hazardous Waste", name and address of the generator, physical and chemical characteristics of the Hazardous Waste, and starting accumulation date.

***Violations***

***Violation Date:*** 03/10/2016 ***Violation Source:*** CERS
***Violation Program:*** APSA ***Violation Division:*** Orange County Environmental Health

***Citation:*** HSC 6.67 25270.4.5(a) - California Health and Safety Code, Chapter 6.67, Section(s) 25270.4.5(a)
***Violation Notes:***

Returned to compliance on 04/18/2016. The facility's SPCC plan, dated 4-29-12, claimed facility's total aboveground storage oil storage (APSA) capacity as 23,846 gallons. The facility's APSA storage tank and container details were detailed in the plan's table on II.5. However, on site inspection and discussion with the manager indicated the facility's total APSA capacity to differ. Confirm on site APSA storage and update the SPCC plan's table on II. 5 to be accurate. Submit a copy of the updated table to this Agency. Note: on our website www.occupainfo, you may also obtain the APST facility statement notification / change in status form to use for your updates.

***Violation Description:***

Failure to meet the conditions of a Tier I or Tier II Qualified Facility: A Tier II qualified facility is one that has had no single discharge exceeding 1,000 U. S. gallons or no two discharges each exceeding 42 U.S. gallons within any twelve month period in the three years prior to the SPCC Plan self-certification date, or since becoming subject to this part if the facility has been in operation for less than three years (other than discharges that are the result of natural disasters, acts of war, or terrorism), and has an aggregate aboveground oil storage capacity of 10,000 U.S. gallons or less. A Tier I qualified facility meets the qualification criteria of a Tier II qualified facility and has no individual aboveground oil storage container with a capacity greater than 5,000 U.S. gallons.

***Violations***

***Violation Date:*** 03/10/2016 ***Violation Source:*** CERS
***Violation Program:*** HWRecycler ***Violation Division:*** Orange County Environmental Health
***Citation:*** HSC 6.5 25143.9 - California Health and Safety Code, Chapter 6.5, Section(s) 25143.9
***Violation Notes:***

Returned to compliance on 04/18/2016. The facility did not have records to document the on site recycling operations available for inspection. Please locate and submit a copy of on site recycling records for 2015 to this Agency within 30 days. If none exist, implement record keeping and submit a copy of your recycling log (to be used or in use) that identifies the ERM, amount, and dates recycled on site for reuse.

***Violation Description:***

Failure to meet the following requirements of excluded recyclable materials:
1) Used or reused as an ingredient in an industrial process to make a product if the material is not being reclaimed,
2) Used or reused as a safe and effective substitute for commercial products if the material is not being reclaimed,
3) Returned to the original process from which the material was generated, without first being reclaimed, if the material is returned as a substitute for raw material feedstock, and the process uses raw materials as principal feedstocks,
4) The material is recycled and used at the same facility at which the material was generated, or by the same corporate entity,
5) The material is recycled within the applicable generator accumulation time,
6) The material is managed in accordance with all applicable requirements for generators of hazardous wastes,
7) If the material is held in a container or tank, the container or tank is labeled, marked, and placarded in accordance with the department's hazardous waste labeling, marking, and placarding requirements which are applicable to generators, except that the container or tank shall be labeled or marked clearly with the words "Excluded Recyclable Material" instead of the words "Hazardous Waste,"
8) If the material is used oil, the containers, aboveground tanks, and fill pipes used to transfer oil into underground storage tanks shall also be labeled and clearly marked with the words "Used Oil",
9) The owner or operator of the business location where the material is located has a business plan that meets the following minimal requirements: emergency response plans and procedures, which specifically address the material or that meets the emergency response and contingency requirements which are applicable to generators of hazardous waste, and
10) The material shall be stored and handled in accordance with all local ordinances and codes.

***Evaluations***

***Eval Date:*** 05/31/2016
***Violations Found:*** No
***Eval General Type:*** Other/Unknown
***Eval Type:*** Other, not routine, done by local agency
***Eval Division:*** Orange County Environmental Health
***Eval Program:*** HW
***Eval Source:*** CERS
***Eval Notes:***

researched issues, discussed with supervisor; Note: data in [EVAL Notes] field for some records is truncated from the source.

***Eval Date:*** 04/06/2016
***Violations Found:*** No
***Eval General Type:*** Other/Unknown

***Eval Type:*** Other, not routine, done by local agency
***Eval Division:*** Orange County Environmental Health
***Eval Program:*** HWRecycler
***Eval Source:*** CERS
***Eval Notes:***

Prepared for re inspection. Violation R004 - I told them if they do not have the missing report just state so. I do not want them to make up data. Violation R025 - informed that they now have recycling logs. Inspection will confirm. Violation R026 - storage and labeling will be confirmed on site. said to be totes outside of building 2. Andy provided a written "explanation of CMF's on site filtration system and oil recycling", dated 3-16-16 for my review. In summary: > waste water generated from washers, steam cleaning station, and EC plasma table are filtered in filter station. Piping to station runs underground. These waste waters are handled as non hazardous. Filtered water is sewered. sludge is drummed for storage. Used filters are added to solid oily waste. > Clarifier serves the steam cleaning station. Waste water goes to the filtration system. Sludge is cleaned out and drummed for storage. > hydraulic oil that leaks from machines is recycled on site by a [Truncated]; Note: data in [EVAL Notes] field for some records is truncated from the source.

***Eval Date:*** 06/01/2016
***Violations Found:*** No
***Eval General Type:*** Other/Unknown
***Eval Type:*** Other, not routine, done by local agency
***Eval Division:*** Orange County Environmental Health
***Eval Program:*** APSA
***Eval Source:*** CERS
***Eval Notes:***

This Agency received the annual SPCC training sign in records for 6 facility oil handlers. The APSA violation (I394) cited on the 3-8-16 inspection report was corrected. report PDF to Andy McLeod; Note: data in [EVAL Notes] field for some records is truncated from the source.

***Eval Date:*** 07/08/2019
***Violations Found:*** No
***Eval General Type:*** Other/Unknown
***Eval Type:*** Other, not routine, done by local agency
***Eval Division:*** Orange County Environmental Health
***Eval Program:*** APSA
***Eval Source:*** CERS
***Eval Notes:***

Received email from facility's PE, Dave Carro of Chemical Data Management Systems. Dave is requesting an additional 30 days to complete the facility's SPCC Plan. Called Andy Mcleod and let him know an additional 30 days has been provided and that a reinspection will be conducted at that time to assess progress. New compliance deadline for the SPCC Plan is August 7.; Note: data in [EVAL Notes] field for some records is truncated from the source.

***Eval Date:*** 08/14/2019
***Violations Found:*** No
***Eval General Type:*** Other/Unknown
***Eval Type:*** Other, not routine, done by local agency
***Eval Division:*** Orange County Environmental Health
***Eval Program:*** APSA
***Eval Source:*** CERS
***Eval Notes:***

Received and reviewed facility's SPCC Plan. Need to call Andy McLeod to discuss monthly inspections.; Note: data in [EVAL Notes] field for some records is truncated from the source.

***Eval Date:*** 03/29/2017
***Violations Found:*** No
***Eval General Type:*** Other/Unknown
***Eval Type:*** Other, not routine, done by local agency
***Eval Division:*** Orange County Environmental Health
***Eval Program:*** APSA
***Eval Source:*** CERS
***Eval Notes:***

Accepted CERS; Note: data in [EVAL Notes] field for some records is truncated from the source.

***Eval Date:*** 03/16/2016

***Violations Found:*** No
***Eval General Type:*** Other/Unknown
***Eval Type:*** Other, not routine, done by local agency
***Eval Division:*** Orange County Environmental Health
***Eval Program:*** HW
***Eval Source:*** CERS
***Eval Notes:***

organized inspection photos; Note: data in [EVAL Notes] field for some records is truncated from the source.

***Eval Date:*** 05/23/2019
***Violations Found:*** Yes
***Eval General Type:*** Other/Unknown
***Eval Type:*** Other, not routine, done by local agency
***Eval Division:*** Orange County Environmental Health
***Eval Program:*** APSA
***Eval Source:*** CERS
***Eval Notes:***

On site to conduct an Aboveground Petroleum Storage Tank (APST) follow-up inspection. Met with Andy McLeod, Quality Assurance Manager. This inspection was conducted today to observe and review the locations of the facility where hydraulic presses have below grade pits. The following was observed: Building 1 – There is one pit covered by a steel grate. Parts are coated with lubricant oil over the pit and allowed to drain into the pit. Press #83 was observed. The press has an underground vault. The vault was constructed to install the press and is accessed to perform work on the bottom of the press if needed. Currently waste oil is being accumulated within the vault and is pumped out by a waste hauler as needed once to twice a year. Presses #135 and #123 share a vault which was not accessible at this time. The manway is covered under a large steel plate which has to be slid over to gain access. Building 4 – Flanger #72 was observed. The machine has below grade [Truncated]; Note: data in [EVAL Notes] field for some records is truncated from the source.

***Eval Date:*** 03/16/2016
***Violations Found:*** No
***Eval General Type:*** Other/Unknown
***Eval Type:*** Other, not routine, done by local agency
***Eval Division:*** Orange County Environmental Health
***Eval Program:*** HWRecycler
***Eval Source:*** CERS
***Eval Notes:***

Reviewed and discussed report on phone with Andy. We reviewed violations and necessary corrections. He had looked into the oil storage and recycling and consulted in house. His findings: the pit located in building 1 was used to contain oil spillage from operations. I advised him that the pit can not be used for storage of used oil. He will have the spillage routinely removed for proper storage. A portable recycling unit visits the site for the recycling activities. The oil to be recycled is stored in totes. The tank and the drum that we observed at the wastewater treatment system area contained the after filtering sludge from the on site processing of their parts washer, steam cleaning pit, and plasma table non hazardous wastewater. Regarding the missing biennial report, which was due 7-1-14, I informed him that if he cannot locate a copy, just make that statement. Prepare now for the 2016 report. He informed me that they will begin maintaining records of the recycling. [Truncated]; Note: data in [EVAL Notes] field for some records is truncated from the source.

***Eval Date:*** 03/08/2016
***Violations Found:*** Yes
***Eval General Type:*** Compliance Evaluation Inspection
***Eval Type:*** Routine done by local agency
***Eval Division:*** Orange County Environmental Health
***Eval Program:*** APSA
***Eval Source:*** CERS
***Eval Notes:***

On site for a routine above ground petroleum storage tank (APST) inspection. Andy McLeod, quality assurance manager, was present for the inspection and provided consent to inspect. Joseph Kovac, manufacturing manager, was present for a closing discussion. This facility is regulated under the Above Ground Storage Act (APSA). There is equal to or greater than 1,320 gallons of regulated petroleum products in drums or tanks sized 55 gallons or larger on site. We reviewed the qualifying petroleum above ground storage on site, which included shop machine reservoirs, tanks, and drums. The facility had a Spill Prevention, Control and Countermeasure (SPCC) plan. Its most recent review date was April 2012. The plan was CA PE certified. The plan was on site and available for review. SPILL CONTROL: The provided secondary containment and spill response equipment was inspected. INSPECTIONS: The required inspection records were discussed. EMPLOYEE TRAINING: The [Truncated]; Note: data in [EVAL Notes] field for some records is truncated from the source.

***Eval Date:*** 05/23/2016
***Violations Found:*** No

***Eval General Type:*** Other/Unknown
***Eval Type:*** Other, not routine, done by local agency
***Eval Division:*** Orange County Environmental Health
***Eval Program:*** HW
***Eval Source:*** CERS
***Eval Notes:***

The laboratory analysis report of cyclone and baghouse samples (bldg. 3 dust collector) dated 5-10-16 was reviewed by this Agency. The laboratory analysis for STLC heavy metal content (CAM metals) of the two solid samples was conducted. The results showed the wastes represented by both samples to be hazardous wastes. The cyclone and baghouse metal dust wastes must be handled as hazardous waste. Note: Hazardous metal dust waste may have a legitimate value in recycling and as such, may possibly be handled as excluded recyclable material (ERM). If so, proper storage, storage times, the required identifying information on the container, and PROOF of recycling is required. report PDF copy to Andy McLeod; Note: data in [EVAL Notes] field for some records is truncated from the source.

***Eval Date:*** 05/09/2016
***Violations Found:*** No
***Eval General Type:*** Other/Unknown
***Eval Type:*** Other, not routine, done by local agency
***Eval Division:*** Orange County Environmental Health
***Eval Program:*** HW
***Eval Source:*** CERS
***Eval Notes:***

From: Krall, Joyce Sent: Monday, May 09, 2016 12:25 PM To: 'Andy McLeod' Subject: RE: OCCUPA RE-INSPECTIONS 4-7-16 Hello Andy, CCR title 22 66261.24 Refer table II Also, please send me a copy of the lab report with chain of custody. I'll evaluate the results and respond in writing. Thank you, Joyce Krall, REHS Hazardous Waste Specialist III Environmental Health, Health Care Agency Direct: 714.640.9685 Website | Facebook | Twitter From: Andy McLeod [mailto:amcleod@cmforming.com] Sent: Thursday, May 05, 2016 2:09 PM To: Krall, Joyce Subject: RE: OCCUPA RE-INSPECTIONS 4-7-16 Hi Joyce, I have the STLC results. Do you have a chart I can compare them to? From: Krall, Joyce [mailto:JKrall@ochca.com] Sent: Monday, April 18, 2016 3:52 PM To: Andy McLeod Subject: RE: OCCUPA RE-INSPECTIONS 4-7-16 There is no hurry. You may store the hazardous metal dust waste following hazardous waste storage accumulation time allowed. We [Truncated]; Note: data in [EVAL Notes] field for some records is truncated from the source.

***Eval Date:*** 03/07/2016
***Violations Found:*** No
***Eval General Type:*** Other/Unknown
***Eval Type:*** Other, not routine, done by local agency
***Eval Division:*** Orange County Environmental Health
***Eval Program:*** HW
***Eval Source:*** CERS
***Eval Notes:***

program comments reviewed in prep for inspection.; Note: data in [EVAL Notes] field for some records is truncated from the source.

***Eval Date:*** 05/09/2019
***Violations Found:*** Yes
***Eval General Type:*** Compliance Evaluation Inspection
***Eval Type:*** Routine done by local agency
***Eval Division:*** Orange County Environmental Health
***Eval Program:*** APSA
***Eval Source:*** CERS
***Eval Notes:***

On site for a routine Aboveground Petroleum Storage Tank (APST) inspection. Met with Andy McLeod, Quality Assurance Manager. The facility has aboveground petroleum storage exceeding 10,000 gallons. The facility has the following petroleum storage capacity: - 240 gallon diesel tank - 3,000 gallon oil water separator - (2) 3,000 gallon parts washers - Several totes and 55 gallon drums of new hydraulic and lubricating oils - Several totes and 55 gallon drums of waste oil and oily sludge - Several hydraulic press heads with oil reservoirs with varying capacities The APSTs on site have secondary containment, in the form of secondary pallets or concrete berm. Hydraulic press heads have adequate general containment. Several of the press heads have below grade holding pits which are steel reinforced. Emergency response spill containment equipment was available throughout the facility. A Tier I Qualified Facility Spill Prevention Control and Countermeasures Plan [Truncated]; Note: data in [EVAL Notes] field for some records is truncated from the source.

***Eval Date:*** 04/18/2016
***Violations Found:*** No
***Eval General Type:*** Other/Unknown
***Eval Type:*** Other, not routine, done by local agency
***Eval Division:*** Orange County Environmental Health

***Eval Program:*** HW
***Eval Source:*** CERS
***Eval Notes:***

From: Krall, Joyce Sent: Monday, April 18, 2016 3:52 PM To: 'Andy McLeod' Subject: RE: OCCUPA RE-INSPECTIONS 4-7-16 There is no hurry. You may store the hazardous metal dust waste following hazardous waste storage accumulation time allowed. We just need the hazardous waste determination completed prior to CMF handling it as non-hazardous. The waste must be handled as hazardous until demonstrated to be non-hazardous. Please contact me if you should have any questions. From: Andy McLeod [mailto:amcleod@cmforming.com] Sent: Monday, April 18, 2016 2:49 PM To: Krall, Joyce Subject: RE: OCCUPA RE-INSPECTIONS 4-7-16 The reports I sent are all I have. I will have to have new tests done. There is a lot going on and I will be out of town 2 days this week, so I will get it done as soon as I can. From: Krall, Joyce [mailto:JKrall@ochca.com] Sent: Monday, April 18, 2016 2:10 PM To: Andy McLeod Subject: RE: OCCUPA RE-INSPECTIONS 4-7-16 Hello lab results [Truncated]; Note: data in [EVAL Notes] field for some records is truncated from the source.

***Eval Date:*** 03/18/2016
***Violations Found:*** No
***Eval General Type:*** Other/Unknown
***Eval Type:*** Other, not routine, done by local agency
***Eval Division:*** Orange County Environmental Health
***Eval Program:*** APSA
***Eval Source:*** CERS
***Eval Notes:***

From: Krall, Joyce Sent: Friday, March 18, 2016 8:51 AM To: 'Andy McLeod' Subject: RE: HW, HW RECYCLER, AND APSA INSPECTION QUESTIONS THAT YOU HAD Hello Andy, Secondary containment is provided to contain hazardous waste spillage and leakage. Once it contains the hazardous debris or liquid waste, the waste is to be removed from accumulation within the secondary containment and placed in proper hazardous waste storage. From: Andy McLeod [mailto:amcleod@cmforming.com] Sent: Friday, March 18, 2016 8:47 AM To: Krall, Joyce Subject: RE: HW, HW RECYCLER, AND APSA INSPECTION QUESTIONS THAT YOU HAD Thank you Joyce. We will cover the drum. I'm not understanding your last comment about hazardous waste in the secondary containment area… From: Krall, Joyce Sent: Friday, March 18, 2016 8:26 AM To: 'amcleod@cmforming.com' Subject: HW, HW RECYCLER, AND APSA INSPECTION QUESTIONS THAT YOU HAD Hello Andy, You had several questions that I wanted to double [Truncated]; Note: data in [EVAL Notes] field for some records is truncated from the source.

***Eval Date:*** 07/02/2015
***Violations Found:*** No
***Eval General Type:*** Other/Unknown
***Eval Type:*** Other, not routine, done by local agency
***Eval Division:*** Orange County Environmental Health
***Eval Program:*** APSA
***Eval Source:*** CERS
***Eval Notes:***

Facility's 2-26-15 submission on CERS was reviewed and accepted. States documents provided elsewhere in HM inventory.; Note: data in [EVAL Notes] field for some records is truncated from the source.

***Eval Date:*** 04/07/2016
***Violations Found:*** No
***Eval General Type:*** Other/Unknown
***Eval Type:*** Other, not routine, done by local agency
***Eval Division:*** Orange County Environmental Health
***Eval Program:*** HWRecycler
***Eval Source:*** CERS
***Eval Notes:***

On site for a hazardous waste recycler re inspection to confirm correction of the violations cited on the 3-8-16 report. The violations (R025, R026) were corrected. The violation (R004) was voided. The missing recycling report was for a past reporting period. The manager cannot locate the missing records to enable him to correct the violation. report PDF to Andy McLeod ; Note: data in [EVAL Notes] field for some records is truncated from the source.

***Eval Date:*** 05/11/2016
***Violations Found:*** No
***Eval General Type:*** Other/Unknown
***Eval Type:*** Other, not routine, done by local agency
***Eval Division:*** Orange County Environmental Health
***Eval Program:*** HW
***Eval Source:*** CERS
***Eval Notes:***

reviewed data provided; Note: data in [EVAL Notes] field for some records is truncated from the source.

***Eval Date:*** 10/05/2016
***Violations Found:*** No
***Eval General Type:*** Other/Unknown
***Eval Type:*** Other, not routine, done by local agency
***Eval Division:*** Orange County Environmental Health
***Eval Program:*** HWRecycler
***Eval Source:*** CERS
***Eval Notes:***

review to verify no open violations; Note: data in [EVAL Notes] field for some records is truncated from the source.

***Eval Date:*** 05/11/2020
***Violations Found:*** No
***Eval General Type:*** Compliance Evaluation Inspection
***Eval Type:*** Routine done by local agency
***Eval Division:*** Orange City Fire Department
***Eval Program:*** HMRRP
***Eval Source:*** CERS
***Eval Notes:***

field verification.; Note: data in [EVAL Notes] field for some records is truncated from the source.

***Eval Date:*** 05/09/2019
***Violations Found:*** Yes
***Eval General Type:*** Compliance Evaluation Inspection
***Eval Type:*** Routine done by local agency
***Eval Division:*** Orange County Environmental Health
***Eval Program:*** HW
***Eval Source:*** CERS
***Eval Notes:***

On site to conduct a routine Hazardous Waste inspection. Met with Andy McLeod, Quality Assurance Manager. The facility is a Large Quantity Generator of Non-RCRA Hazardous Waste. The facility is comprised of several buildings. Walked throughout the facility and observed the following: Building 1 – A below grade pit was observed with oil in it. Parts receive lubrication oil over the pit and the pit captures leftover oil. The oil is reported to be managed as hazardous waste. Two hydraulic press heads were observed with below grade pits surrounding them to capture leaking hydraulic oil. Oil is reported to be pumped out and reused in the press head if it is not spent, but once it is spent it is managed as hazardous waste. Two parts washers with 3,000 gallon capacity were observed. The parts washers have below grade piping to an oil water separator outside of building 2. Building 2 – A plasma cutting table was observed. The table had a reservoir of a coolant water [Truncated]; Note: data in [EVAL Notes] field for some records is truncated from the source.

***Eval Date:*** 03/10/2016
***Violations Found:*** No
***Eval General Type:*** Other/Unknown
***Eval Type:*** Other, not routine, done by local agency
***Eval Division:*** Orange County Environmental Health
***Eval Program:*** HW
***Eval Source:*** CERS
***Eval Notes:***

researched waste from plasma cutting on internet, reviewed file for history. file showed history of noncompliance, many repeated issues. HW determinations were conducted on steam clean pit and parts washer waste in 7-31-06 and 9-20-06. determined to be non HW as long as process and materials stay the same. Appraised supervisor of my inspection findings. report in preparations.; Note: data in [EVAL Notes] field for some records is truncated from the source.

***Eval Date:*** 04/07/2016
***Violations Found:*** No
***Eval General Type:*** Other/Unknown
***Eval Type:*** Other, not routine, done by local agency
***Eval Division:*** Orange County Environmental Health
***Eval Program:*** APSA
***Eval Source:*** CERS
***Eval Notes:***

On site for an APSA re-inspection to confirm correction of the violations cited on the 3-8-16 inspection report. The violations (I192, I258) were corrected. The violation (I394) was in process of correction. The violation (I436) was voided. The manager confirmed that the qualifying APSA storage described in the facility's SPCC plan was correct. report PDF to Andy McLeod ; Note: data in [EVAL Notes] field for some records is truncated from the source.

***Eval Date:*** 10/14/2016
***Violations Found:*** No
***Eval General Type:*** Other/Unknown
***Eval Type:*** Other, not routine, done by local agency
***Eval Division:*** Orange County Environmental Health
***Eval Program:*** HWRecycler
***Eval Source:*** CERS
***Eval Notes:***

This Agency received the facility's recyclable materials report for the reporting period of 7-1-14 through 6-2-16. 11,730 gallons of hydraulic oil was reported recycled on site by filtration and reclaimed for use on site. ..; Note: data in [EVAL Notes] field for some records is truncated from the source.

***Eval Date:*** 04/07/2016
***Violations Found:*** No
***Eval General Type:*** Other/Unknown
***Eval Type:*** Other, not routine, done by local agency
***Eval Division:*** Orange County Environmental Health
***Eval Program:*** HW
***Eval Source:*** CERS
***Eval Notes:***

On site to conduct a hazardous waste generator re inspection. Andy McLeod, quality assurance manager, was present for the re inspection and provided consent to inspect. Violation (I053) was corrected. The manifest for the removal of oily absorbents / gloves, 4000 pounds, on 3-17-16 was provided for review. Violation (I617) was corrected. Containers storing hazardous waste were observed stored closed. Violation (I720) was voided. Management clarified the use of the pit for the storage of oil overflow. Management informed me that the oil stored in the pit would be recovered for reuse as is. Management stated that the oil in the pit was not a waste. Management stated that the oil did not undergo any treatment preceding reuse. Thus, the violation on hazardous waste storage is voided. However, the use of the pit for underground oil product storage is not exempted from underground storage tank (UST) law and regulations. Contact for the City of Orange regarding UST law [Truncated]; Note: data in [EVAL Notes] field for some records is truncated from the source.

***Eval Date:*** 05/17/2016
***Violations Found:*** No
***Eval General Type:*** Other/Unknown
***Eval Type:*** Other, not routine, done by local agency
***Eval Division:*** Orange County Environmental Health
***Eval Program:*** HW
***Eval Source:*** CERS
***Eval Notes:***

Lab report 5-10-16 for Cyclone and baghouse samples under reviewed.; Note: data in [EVAL Notes] field for some records is truncated from the source.

***Eval Date:*** 03/23/2017
***Violations Found:*** No
***Eval General Type:*** Compliance Evaluation Inspection
***Eval Type:*** Routine done by local agency
***Eval Division:*** Orange City Fire Department
***Eval Program:*** HMRRP
***Eval Source:*** CERS
***Eval Notes:***

***Eval Date:*** 10/05/2016
***Violations Found:*** No
***Eval General Type:*** Other/Unknown
***Eval Type:*** Other, not routine, done by local agency
***Eval Division:*** Orange County Environmental Health
***Eval Program:*** HW
***Eval Source:*** CERS
***Eval Notes:***

review to verify no open violations.; Note: data in [EVAL Notes] field for some records is truncated from the source.

***Eval Date:*** 03/16/2016
***Violations Found:*** No
***Eval General Type:*** Other/Unknown
***Eval Type:*** Other, not routine, done by local agency
***Eval Division:*** Orange County Environmental Health
***Eval Program:*** APSA
***Eval Source:*** CERS
***Eval Notes:***

Reviewed and discussed report on phone with Andy. We reviewed violations and necessary corrections. He informed me that secondary containment has now been provided where it was missing. I informed him that I would confirm correction during the on site inspection. He informed me that he has already begun and completed his first of the required once a month SPCC inspections. He has records. The emergency contacts of the SPCC plan must be updated. Since that's not a technical amendment - its OK to update with no need to re certify plan.; Note: data in [EVAL Notes] field for some records is truncated from the source.

***Eval Date:*** 04/06/2016
***Violations Found:*** No
***Eval General Type:*** Other/Unknown
***Eval Type:*** Other, not routine, done by local agency
***Eval Division:*** Orange County Environmental Health
***Eval Program:*** HW
***Eval Source:*** CERS
***Eval Notes:***

Preparation for reinspection. Violation I053 - copy of manifest not received. Violation I325 - ned to confirm handling grinding dust as HW on site. Violation I400 - he reported immediately corrected. will confirm on site. Violation I617 - he reported immediately corrected. will confirm on site. Violation I720 - will confirm on site; Note: data in [EVAL Notes] field for some records is truncated from the source.

***Eval Date:*** 03/08/2016
***Violations Found:*** Yes
***Eval General Type:*** Compliance Evaluation Inspection
***Eval Type:*** Routine done by local agency
***Eval Division:*** Orange County Environmental Health
***Eval Program:*** HWRecycler
***Eval Source:*** CERS
***Eval Notes:***

On site for a routine hazardous waste recycler inspection. The facility recycles its used hydraulic oil on site by filtration for reuse. The used oils are handled as an excluded recyclable material (ERM). Andy McLeod, quality assurance manager, was present for the inspection and provided access to inspect. The recycling operations were discussed. Joseph Kovac, manufacturing manager, was present for a closing discussion. The storage containers of the facility's used oil to be recycled were unknown. There was an open unmarked drum and unmarked tank of apparent used oils stored in the outside water treatment system area. There was also a below grade pit in building 1 that contained oils. Both were suggested by the manager to possibly be the storage of ERM used oils pending filtration for reuse, but unconfirmed. We discussed maintaining a written recycling log for documentation. The log should include the amount and dates of the used oils filtered for on site reuse. [Truncated]; Note: data in [EVAL Notes] field for some records is truncated from the source.

***Eval Date:*** 05/21/2016
***Violations Found:*** No
***Eval General Type:*** Other/Unknown
***Eval Type:*** Other, not routine, done by local agency
***Eval Division:*** Orange County Environmental Health
***Eval Program:*** HWRecycler
***Eval Source:*** CERS
***Eval Notes:***

2016 CERS - did not check Recycle Box - did not submit forms; Note: data in [EVAL Notes] field for some records is truncated from the source.

***Eval Date:*** 06/01/2016
***Violations Found:*** No
***Eval General Type:*** Other/Unknown
***Eval Type:*** Other, not routine, done by local agency
***Eval Division:*** Orange County Environmental Health
***Eval Program:*** APSA
***Eval Source:*** CERS
***Eval Notes:***

noted still in my inventory. RUR resubmitted to change to 7113; Note: data in [EVAL Notes] field for some records is truncated from the source.

***Eval Date:*** 03/16/2016
***Violations Found:*** No
***Eval General Type:*** Other/Unknown
***Eval Type:*** Other, not routine, done by local agency
***Eval Division:*** Orange County Environmental Health
***Eval Program:*** HW
***Eval Source:*** CERS
***Eval Notes:***

Reviewed and discussed report on phone with Andy. We reviewed violations and necessary corrections. He informed me that containers have been labeled. I informed him that I will confirm the correction on site at the re inspection. He asked about the need to maintain the HW storage drum closed since it's located within the wastewater treatment systems secondary containment along side of the open tank.; Note: data in [EVAL Notes] field for some records is truncated from the source.

***Eval Date:*** 04/06/2016
***Violations Found:*** No
***Eval General Type:*** Other/Unknown
***Eval Type:*** Other, not routine, done by local agency
***Eval Division:*** Orange County Environmental Health
***Eval Program:*** APSA
***Eval Source:*** CERS
***Eval Notes:***

Preparation for re inspection. Violation I192 - reported immediately corrected. inspection will confirm, Violation I258 - corrected. APST inspection log for 3-14-16 provided. Violation I394 - outline and sign in roster not received. will confirm on site. Violation I436 - confirm on site APSA storage will discuss on site.; Note: data in [EVAL Notes] field for some records is truncated from the source.

***Eval Date:*** 05/17/2016
***Violations Found:*** No
***Eval General Type:*** Other/Unknown
***Eval Type:*** Other, not routine, done by local agency
***Eval Division:*** Orange County Environmental Health
***Eval Program:*** HW
***Eval Source:*** CERS
***Eval Notes:***

email history for HW determination of cyclone and baghouse dust waste put into EC for the record. From: Krall, Joyce Sent: Monday, April 18, 2016 3: 52 PM To: 'Andy McLeod' Subject: RE: OCCUPA RE-INSPECTIONS 4-7-16 There is no hurry. You may store the hazardous metal dust waste following hazardous waste storage accumulation time allowed. We just need the hazardous waste determination completed prior to CMF handling it as non-hazardous. The waste must be handled as hazardous until demonstrated to be non-hazardous. Please contact me if you should have any questions. From: Andy McLeod [mailto:amcleod@cmforming.com] Sent: Monday, April 18, 2016 2:49 PM To: Krall, Joyce Subject: RE: OCCUPA RE-INSPECTIONS 4-7-16 The reports I sent are all I have. I will have to have new tests done. There is a lot going on and I will be out of town 2 days this week, so I will get it done as soon as I can. From: Krall, Joyce [mailto:JKrall@ochca.com] Sent: Monday, 18, [Truncated]; Note: data in [EVAL Notes] field for some records is truncated from the source.

***Eval Date:*** 05/23/2019
***Violations Found:*** No
***Eval General Type:*** Other/Unknown
***Eval Type:*** Other, not routine, done by local agency
***Eval Division:*** Orange County Environmental Health
***Eval Program:*** HW
***Eval Source:*** CERS
***Eval Notes:***

On site to conduct a Hazardous Waste reinspection. Met with Andy McLeod, Quality Assurance Manager. The facility was cited violation I400 during the routine inspection conducted on 5/9/19. During the inspection, 10 waste containers were observed without proper labeling. A walkthrough of the facility was conducted. The 10 containers observed without proper labeling have since been labeled and the labels were properly filled out. Violation I400 is corrected. No hazardous waste violations remain outstanding. This inspection report was sent to amcleod@cmforming.com.; Note: data in [EVAL Notes] field for some records is truncated from the source.

***Eval Date:*** 06/01/2016
***Violations Found:*** No
***Eval General Type:*** Other/Unknown

***Eval Type:*** Other, not routine, done by local agency
***Eval Division:*** Orange County Environmental Health
***Eval Program:*** HW
***Eval Source:*** CERS
***Eval Notes:***

This Agency received the facility's hazardous waste determination by laboratory analysis for building 3's cyclone and bag house metal dust waste collectors. I was advised that metal dust waste was now properly stored and handled as hazardous waste. The violations (I400, I325) cited in the 3-8-16 inspection report were corrected. report PDF to Andy McLeod; Note: data in [EVAL Notes] field for some records is truncated from the source.

***Eval Date:*** 05/05/2016
***Violations Found:*** No
***Eval General Type:*** Other/Unknown
***Eval Type:*** Other, not routine, done by local agency
***Eval Division:*** Orange County Environmental Health
***Eval Program:*** HW
***Eval Source:*** CERS
***Eval Notes:***

***Eval Date:*** 05/21/2016
***Violations Found:*** No
***Eval General Type:*** Other/Unknown
***Eval Type:*** Other, not routine, done by local agency
***Eval Division:*** Orange County Environmental Health
***Eval Program:*** APSA
***Eval Source:*** CERS
***Eval Notes:***

2016 review: APSA - see HazMat; Note: data in [EVAL Notes] field for some records is truncated from the source.

***Eval Date:*** 03/08/2016
***Violations Found:*** Yes
***Eval General Type:*** Compliance Evaluation Inspection
***Eval Type:*** Routine done by local agency
***Eval Division:*** Orange County Environmental Health
***Eval Program:*** HW
***Eval Source:*** CERS
***Eval Notes:***

On site for a routine hazardous waste inspection. Andy McLeod, was present for the inspection and provided consent to inspect. The facility's operations and the waste generated were discussed. The inspection included a walk of the facility's outside perimeter and its trash storage areas. I did not observe hazardous waste as run off on the ground. The storage of the shop's hazardous waste was inspected. The signed off manifests for the removal of the facility's hazardous waste was on site and available for inspection. The records for the last year were reviewed. Written spill response directions and emergency contact information must be provided for the employees. The facility had a business emergency plan on site. The facility has an SPCC plan on site. Emergency contact information must be updated to be current. report PDF copy to amcleod@cmforming.com; Note: data in [EVAL Notes] field for some records is truncated from the source.

***Eval Date:*** 03/18/2016
***Violations Found:*** No
***Eval General Type:*** Other/Unknown
***Eval Type:*** Other, not routine, done by local agency
***Eval Division:*** Orange County Environmental Health
***Eval Program:*** HW
***Eval Source:*** CERS
***Eval Notes:***

From: Krall, Joyce Sent: Friday, March 18, 2016 9:44 AM To: 'Andy McLeod' Subject: DTSC's fact sheet on Managing Empty Containers / FYI https: //www.dtsc.ca.gov/HazardousWaste/upload/Managing-Empty-Containers.pdf Joyce Krall, REHS From: Krall, Joyce Sent: Friday, March 18, 2016 8:51 AM To: 'Andy McLeod' Subject: RE: HW, HW RECYCLER, AND APSA INSPECTION QUESTIONS THAT YOU HAD Hello Andy, Secondary containment is provided to contain hazardous waste spillage and leakage. Once it contains the hazardous debris or liquid waste, the waste is to be removed from accumulation within the secondary containment and placed in proper hazardous waste storage. From: Andy McLeod [mailto: amcleod@cmforming.com] Sent: Friday, March 18, 2016 8:47 AM To: Krall, Joyce Subject: RE: HW, HW RECYCLER, AND APSA INSPECTION QUESTIONS THAT YOU HAD Thank you Joyce. We will cover the drum. I'm not understanding your last comment about hazardous waste in the secondary [Truncated]; Note: data in [EVAL Notes] field for some records is truncated from the source.

***Eval Date:*** 05/24/2019
***Violations Found:*** No
***Eval General Type:*** Other/Unknown
***Eval Type:*** Other, not routine, done by local agency
***Eval Division:*** Orange County Environmental Health
***Eval Program:*** APSA
***Eval Source:*** CERS
***Eval Notes:***

From: Bechara, Justin Sent: Friday, May 24, 2019 9:24 AM To: 'amcleod@cmforming.com' <amcleod@cmforming.com>; 'mdavidson@cmforming.com' <mdavidson@cmforming.com> Subject: Follow-up inspections Good morning Andy and Mark, Attached is my follow-up hazardous waste inspection report. The violation that was previously cited for containers not having hazardous waste labels has been corrected. In regards to the Aboveground Petroleum Storage, I am still working on that and will have the report with the photographs I took sent by Tuesday next week. Andy, please continue with getting a Professional Engineer to assess your facility and certify an SPCC Plan. When I reviewed the previously engineer certified SPCC Plan yesterday, I noted the engineer did not address the four pits/vaults for the lubricant oil pit, press 83, presses 135 and 123, and flanger #72. Please ensure the engineer is aware of these areas as they are subject to the SPCC Plan. Thank you and a [Truncated]; Note: data in [EVAL Notes] field for some records is truncated from the source.

***Eval Date:*** 08/15/2019
***Violations Found:*** No
***Eval General Type:*** Other/Unknown
***Eval Type:*** Other, not routine, done by local agency
***Eval Division:*** Orange County Environmental Health
***Eval Program:*** APSA
***Eval Source:*** CERS
***Eval Notes:***

The facility has obtained a Spill Prevention Control and Countermeasures (SPCC) Plan certified by a Professional Engineer, 8/3/19. The SPCC Plan was reviewed and is complete. Please ensure all components of the SPCC Plan are being implemented. Violation I085 cited on 5/9/19 is corrected. Spoke with Andy McLeod regarding monthly inspections of aboveground petroleum storage, including secondary containment. Pits and underground containment areas for hydraulic presses must be inspected during monthly inspection. These areas may not be used for storage of petroleum. If petroleum is observed in these areas, it must be removed. Violation I030 cited on 5/23/19 is now corrected. The facility has had their waste hauler remove waste oil from the pits. Andy stated he is looking into a feasible way to have the oils removed during monthly inspections. This report was sent to amcleod@cmforming.com.; Note: data in [EVAL Notes] field for some records is truncated from the source.

***Eval Date:*** 09/11/2014
***Violations Found:*** No
***Eval General Type:*** Compliance Evaluation Inspection
***Eval Type:*** Routine done by local agency
***Eval Division:*** Orange City Fire Department
***Eval Program:*** HMRRP
***Eval Source:*** CERS
***Eval Notes:***

no violations observed ; Note: data in [EVAL Notes] field for some records is truncated from the source.

***Eval Date:*** 05/09/2019
***Violations Found:*** No
***Eval General Type:*** Compliance Evaluation Inspection
***Eval Type:*** Routine done by local agency
***Eval Division:*** Orange County Environmental Health
***Eval Program:*** HWRecycler
***Eval Source:*** CERS
***Eval Notes:***

On site to conduct a routine Hazardous Waste Recycler inspection. Met with Andy McLeod, Quality Assurance Manager. The facility was previously managing used hydraulic oil as Excluded Recyclable Material (ERM). Per Mr. McLeod a vendor would go to the facility with a portable recycling unit and recycle the used oil on site. The facility has ceased this operation and is now having used hydraulic oil hauled off site as hazardous waste. The facility will be inactivated in this program. Please note if recycling activities occur in the future, please notify this Agency and submit the Recyclable Materials Report to California Environmental Reporting System (CERS) by July 1 of every even numbered year. Since waste is not being recycled at this time no further action is needed. This inspection report was sent to amcleod@cmforming.com. ; Note: data in [EVAL Notes] field for some records is truncated from the source.

***Eval Date:*** 05/21/2016
***Violations Found:*** No
***Eval General Type:*** Other/Unknown

***Eval Type:*** Other, not routine, done by local agency
***Eval Division:*** Orange County Environmental Health
***Eval Program:*** HW
***Eval Source:*** CERS
***Eval Notes:***

CERS review: BA/OW pgs; Note: data in [EVAL Notes] field for some records is truncated from the source.

***Eval Date:*** 08/23/2016
***Violations Found:*** No
***Eval General Type:*** Other/Unknown
***Eval Type:*** Other, not routine, done by local agency
***Eval Division:*** Orange County Environmental Health
***Eval Program:*** HWRecycler
***Eval Source:*** CERS
***Eval Notes:***

This Agency received the facility's recyclable materials report for an unidentified reporting period and undated certification section. Report was received 6-23-16. 11,730 gallons of hydraulic oil was recycled on site for reuse. Non RCRA HW filtered on site and reclaimed on site for reuse. From: Krall, Joyce Sent: Tuesday, August 23, 2016 11:36 AM To: 'Andy McLeod' Subject: CMF's recyclable materials report Hello Andy, I just noticed the report you submitted did not indicate the "dates of reporting period" and was undated in the certification box. Please complete the missing information and return to me. Please contact me if you should have any questions. Thank you, Joyce Krall, REHS ; Note: data in [EVAL Notes] field for some records is truncated from the source.

***Eval Date:*** 03/29/2016
***Violations Found:*** No
***Eval General Type:*** Other/Unknown
***Eval Type:*** Other, not routine, done by local agency
***Eval Division:*** Orange County Environmental Health
***Eval Program:*** HW
***Eval Source:*** CERS
***Eval Notes:***

From: Krall, Joyce Sent: Tuesday, March 29, 2016 8:21 AM To: 'Rosie Flores'; 'Thang Nguyen' Subject: INFO FOR YOU - COMMERCIAL METAL FORMING Hello Rosie and Thang, I've attached a copy of this facility's recent hazardous waste inspection report FYI. Please note the violation I720 at the bottom of page 1. I'm using HW regulations to have them cease storage of the used oil in the sump. It looks like they are operating it as a UST (I told them that they don't even want to go there!). I will be conducting their re-inspection next month. Regards, Joyce Krall, REHS ; Note: data in [EVAL Notes] field for some records is truncated from the source.

***Eval Date:*** 06/20/2016
***Violations Found:*** No
***Eval General Type:*** Other/Unknown
***Eval Type:*** Other, not routine, done by local agency
***Eval Division:*** Orange County Environmental Health
***Eval Program:*** HWRecycler
***Eval Source:*** CERS
***Eval Notes:***

Andy called seeking assistence in completeing form. He believed he was exempt. I researched and consulted supervisor to ensure that I was reading it correctly. I called Andy back and explained and walked him through form.; Note: data in [EVAL Notes] field for some records is truncated from the source.

***Affiliations***

***Affil Type Desc:*** Environmental Contact
***Entity Name:*** Bob Messaros
***Entity Title:*** President/CEO
***Address:*** 341 W COLLINS AVE
***City:*** ORANGE
***State:***
***Country:***
***Zip Code:***
***Phone:***

***Affil Type Desc:*** Parent Corporation

| | |
|---|---|
| ***Entity Name:*** | COMMERCIAL METAL FORMING |
| ***Entity Title:*** | |
| ***Address:*** | |
| ***City:*** | |
| ***State:*** | |
| ***Country:*** | |
| ***Zip Code:*** | |
| ***Phone:*** | |

| | |
|---|---|
| ***Affil Type Desc:*** | Public Contact |
| ***Entity Name:*** | BOB MESSAROS |
| ***Entity Title:*** | |
| ***Address:*** | 341 W COLLINS AVE |
| ***City:*** | ORANGE |
| ***State:*** | |
| ***Country:*** | |
| ***Zip Code:*** | |
| ***Phone:*** | |

| | |
|---|---|
| ***Affil Type Desc:*** | Document Preparer |
| ***Entity Name:*** | Andy McLeod |
| ***Entity Title:*** | |
| ***Address:*** | |
| ***City:*** | |
| ***State:*** | |
| ***Country:*** | |
| ***Zip Code:*** | |
| ***Phone:*** | |

| | |
|---|---|
| ***Affil Type Desc:*** | Operator |
| ***Entity Name:*** | COMMERCIAL METAL FORMING |
| ***Entity Title:*** | |
| ***Address:*** | |
| ***City:*** | |
| ***State:*** | |
| ***Country:*** | |
| ***Zip Code:*** | |
| ***Phone:*** | (714) 532-6321 |

| | |
|---|---|
| ***Affil Type Desc:*** | Technical Contact |
| ***Entity Name:*** | Philip Smith |
| ***Entity Title:*** | |
| ***Address:*** | 341 W COLLINS AVE |
| ***City:*** | ORANGE |
| ***State:*** | CA |
| ***Country:*** | |
| ***Zip Code:*** | 92867 |
| ***Phone:*** | 3307408515 |

| | |
|---|---|
| ***Affil Type Desc:*** | Public Contact |
| ***Entity Name:*** | BOB MESSAROS |
| ***Entity Title:*** | |
| ***Address:*** | 341 W COLLINS AVE |
| ***City:*** | ORANGE |
| ***State:*** | CA |
| ***Country:*** | |
| ***Zip Code:*** | 92867 |
| ***Phone:*** | 3307408393 |

| | |
|---|---|
| ***Affil Type Desc:*** | Parent Company |
| ***Entity Name:*** | COMMERCIAL METAL FORMING |
| ***Entity Title:*** | |
| ***Address:*** | 341 W COLLINS AVE |
| ***City:*** | ORANGE |
| ***State:*** | CA |
| ***Country:*** | |
| ***Zip Code:*** | 92867 |
| ***Phone:*** | |

| | |
|---|---|
| ***Affil Type Desc:*** | Legal Owner |
| ***Entity Name:*** | CE Star Holdings, LLC |
| ***Entity Title:*** | |
| ***Address:*** | 1775 Logan Avenue, |
| ***City:*** | Youngstown |
| ***State:*** | OH |
| ***Country:*** | United States |
| ***Zip Code:*** | 44505 |
| ***Phone:*** | (864) 517-6601 |

| | |
|---|---|
| ***Affil Type Desc:*** | Company Official |
| ***Entity Name:*** | Bob Messaros |
| ***Entity Title:*** | President/CEO |
| ***Address:*** | 341 W COLLINS AVE |
| ***City:*** | ORANGE |
| ***State:*** | CA |
| ***Country:*** | |
| ***Zip Code:*** | 92867 |
| ***Phone:*** | |

| | |
|---|---|
| ***Affil Type Desc:*** | Identification Signer |
| ***Entity Name:*** | Andy McLeod |
| ***Entity Title:*** | QA Manager |
| ***Address:*** | |
| ***City:*** | |
| ***State:*** | |
| ***Country:*** | |
| ***Zip Code:*** | |
| ***Phone:*** | |

| | |
|---|---|
| ***Affil Type Desc:*** | Facility Mailing Address |
| ***Entity Name:*** | Mailing Address |
| ***Entity Title:*** | |
| ***Address:*** | 341 W. Collins Ave. |
| ***City:*** | Orange |
| ***State:*** | CA |
| ***Country:*** | |
| ***Zip Code:*** | 92867 |
| ***Phone:*** | |

| | |
|---|---|
| ***Affil Type Desc:*** | Environmental Contact |
| ***Entity Name:*** | Philip Smith |
| ***Entity Title:*** | |
| ***Address:*** | 341 W COLLINS AVE |
| ***City:*** | ORANGE |
| ***State:*** | |
| ***Country:*** | |
| ***Zip Code:*** | |
| ***Phone:*** | |

| | |
|---|---|
| ***Affil Type Desc:*** | Environmental Contact |
| ***Entity Name:*** | Andy McLeod |
| ***Entity Title:*** | |
| ***Address:*** | 341 W COLLINS AVE |
| ***City:*** | ORANGE |
| ***State:*** | |
| ***Country:*** | |
| ***Zip Code:*** | |
| ***Phone:*** | |

| | |
|---|---|
| ***Affil Type Desc:*** | CUPA District |
| ***Entity Name:*** | Orange County Env Health |
| ***Entity Title:*** | |
| ***Address:*** | 1241 East Dyer RoadSuite 120 |
| ***City:*** | Santa Ana |
| ***State:*** | CA |
| ***Country:*** | |
| ***Zip Code:*** | 92705-5611 |
| ***Phone:*** | (714) 433-6406 |

| Map Key | Number of Records | Direction | Distance (mi/ft) | Elev/Diff (ft) | Site | DB |
|---|---|---|---|---|---|---|

**Affil Type Desc:** Environmental Contact
**Entity Name:** Andy McLeod
**Entity Title:**
**Address:** 341 W. Collins Ave.
**City:** Orange
**State:** CA
**Country:**
**Zip Code:** 92867
**Phone:**

***Coordinates***

**Env Int Type Code:** APSA
**Program ID:** 10516513
**Latitude:** 33.803360
**Longitude:** -117.856670
**Coord Name:**
**Ref Point Type Desc:** Center of a facility or station.

---

| | | | | | | |
|---|---|---|---|---|---|---|
| 10 | 7 of 9 | NE | 0.05 / 254.71 | 189.15 / 4 | COMMERCIAL METAL FORMING<br>341 W COLLINS AVE<br>ORANGE CA 92867-5598 | RCRA<br>NON GEN |

**EPA Handler ID:** CAL000232077
**Gen Status Universe:** No Report
**Contact Name:** ANDY MCLEOD
**Contact Address:** 341 W COLLINS AVE , , ORANGE , CA, 92867 ,
**Contact Phone No and Ext:** 714-532-6321
**Contact Email:** AMCLEOD@CMFORMING.COM
**Contact Country:**
**County Name:** ORANGE
**EPA Region:** 09
**Land Type:**
**Receive Date:** 20020124
**Location Latitude:** 33.802426
**Location Longitude:** -117.856666

***Violation/Evaluation Summary***

**Note:** NO RECORDS: As of Jan 2022, there are no Compliance Monitoring and Enforcement (violation) records associated with this facility (EPA ID).

***Handler Summary***

**Importer Activity:** No
**Mixed Waste Generator:** No
**Transporter Activity:** No
**Transfer Facility:** No
**Onsite Burner Exemption:** No
**Furnace Exemption:** No
**Underground Injection Activity:** No
**Commercial TSD:** No
**Used Oil Transporter:** No
**Used Oil Transfer Facility:** No
**Used Oil Processor:** No
**Used Oil Refiner:** No
**Used Oil Burner:** No
**Used Oil Market Burner:** No
**Used Oil Spec Marketer:** No

***Hazardous Waste Handler Details***

**Sequence No:** 1
**Receive Date:** 20020124
**Handler Name:** COMMERCIAL METAL FORMING

| | |
|---|---|
| ***Source Type:*** | Implementer |
| ***Federal Waste Generator Code:*** | N |
| ***Generator Code Description:*** | Not a Generator, Verified |

***Owner/Operator Details***

| | | | |
|---|---|---|---|
| ***Owner/Operator Ind:*** | Current Owner | ***Street No:*** | |
| ***Type:*** | Other | ***Street 1:*** | PO BOX 599/1775 LOGAN AVE |
| ***Name:*** | STEEL FORMING INC | ***Street 2:*** | |
| ***Date Became Current:*** | | ***City:*** | YOUNGSTOWN |
| ***Date Ended Current:*** | | ***State:*** | OH |
| ***Phone:*** | 330-746-8011 | ***Country:*** | |
| ***Source Type:*** | Implementer | ***Zip Code:*** | 44501-0000 |
| ***Owner/Operator Ind:*** | Current Operator | ***Street No:*** | |
| ***Type:*** | Other | ***Street 1:*** | 341 W COLLINS AVE |
| ***Name:*** | ANDY MCLEOD | ***Street 2:*** | |
| ***Date Became Current:*** | | ***City:*** | ORANGE |
| ***Date Ended Current:*** | | ***State:*** | CA |
| ***Phone:*** | 714-532-6321 | ***Country:*** | |
| ***Source Type:*** | Implementer | ***Zip Code:*** | 92867 |

| | | | | | | |
|---|---|---|---|---|---|---|
| 10 | ***8 of 9*** | ***NE*** | ***0.05 / 254.71*** | ***189.15 / 4*** | ***STAR MANUFACTURING,LLC<br>341 W COLLINS AVE<br>ORANGE CA 92867*** | ***RCRA<br>NON GEN*** |

| | |
|---|---|
| ***EPA Handler ID:*** | CAL000441155 |
| ***Gen Status Universe:*** | No Report |
| ***Contact Name:*** | ANDY MCLEOD |
| ***Contact Address:*** | 341 W COLLINS AVE , , ORANGE , CA, 92867 , |
| ***Contact Phone No and Ext:*** | 714-532-6321 |
| ***Contact Email:*** | AMCLEOD@CMFORMING.COM |
| ***Contact Country:*** | |
| ***County Name:*** | ORANGE |
| ***EPA Region:*** | 09 |
| ***Land Type:*** | |
| ***Receive Date:*** | 20181127 |
| ***Location Latitude:*** | 33.802426 |
| ***Location Longitude:*** | -117.856666 |

***Violation/Evaluation Summary***

| | |
|---|---|
| ***Note:*** | NO RECORDS: As of Jan 2022, there are no Compliance Monitoring and Enforcement (violation) records associated with this facility (EPA ID). |

***Handler Summary***

| | |
|---|---|
| ***Importer Activity:*** | No |
| ***Mixed Waste Generator:*** | No |
| ***Transporter Activity:*** | No |
| ***Transfer Facility:*** | No |
| ***Onsite Burner Exemption:*** | No |
| ***Furnace Exemption:*** | No |
| ***Underground Injection Activity:*** | No |
| ***Commercial TSD:*** | No |
| ***Used Oil Transporter:*** | No |
| ***Used Oil Transfer Facility:*** | No |
| ***Used Oil Processor:*** | No |
| ***Used Oil Refiner:*** | No |
| ***Used Oil Burner:*** | No |
| ***Used Oil Market Burner:*** | No |
| ***Used Oil Spec Marketer:*** | No |

| Map Key | Number of Records | Direction | Distance (mi/ft) | Elev/Diff (ft) | Site | DB |
|---|---|---|---|---|---|---|

***Hazardous Waste Handler Details***

***Sequence No:*** 1
***Receive Date:*** 20181127
***Handler Name:*** STAR MANUFACTURING,LLC
***Source Type:*** Implementer
***Federal Waste Generator Code:*** N
***Generator Code Description:*** Not a Generator, Verified

***Owner/Operator Details***

***Owner/Operator Ind:*** Current Owner
***Type:*** Other
***Name:*** CE STAR HOLDINGS LLC
***Date Became Current:***
***Date Ended Current:***
***Phone:*** 330-740-8220
***Source Type:*** Implementer
***Street No:***
***Street 1:*** 1775 LOGAN AVE
***Street 2:***
***City:*** YOUNGSTOWN
***State:*** OH
***Country:***
***Zip Code:*** 44501

***Owner/Operator Ind:*** Current Operator
***Type:*** Other
***Name:*** ANDY MCLEOD
***Date Became Current:***
***Date Ended Current:***
***Phone:*** 714-532-6321
***Source Type:*** Implementer
***Street No:***
***Street 1:*** 341 W COLLINS AVE
***Street 2:***
***City:*** ORANGE
***State:*** CA
***Country:***
***Zip Code:*** 92867

---

| 10 | 9 of 9 | NE | 0.05 / 254.71 | 189.15 / 4 | ORANGE COUNTY METAL WORKS<br>341 W COLLINS AVE<br>ORANGE CA 92667 | CLEANUP SITES |
|---|---|---|---|---|---|---|

***Global ID:*** T10000018068
***Status:*** COMPLETED - CASE CLOSED
***Status Date:*** 9/26/1991
***Site Facility Type:*** CLEANUP PROGRAM SITE
***Data Source:*** Cleanup Program Sites from GeoTracker Search; Cleanup Sites from GeoTracker Cleanup Sites Data Download
***Latitude:*** 33.8030305
***Longitude:*** -117.856876
***County:*** ORANGE

***Cleanup Sites from GeoTracker Cleanup Sites Data Download - Facilities Detail***

***RB Case No:***
***Local Case No:*** 90IC035
***Begin Date:*** 9/26/1991
***Lead Agency:*** ORANGE COUNTY LOP
***Local Agency:*** ORANGE COUNTY
***CUF Case:*** NO
***CalEnvScreen Score:***
***EPA Region:*** 9
***Qty Rlsd Gallons:***
***Potential Media of Concern:***
***How Discovered Description:***
***Calwater Watershed Name:***
***DWR GW Subbasin Name:***
***Disadvantaged Community:***
***Coordinate Source:***
***Discharge Cause:***
***Discharge Source:***
***File Location:*** All Files are on GeoTracker or in the Local Agency Warehouse
***Site History:***
***Potential COC:***
***How Discovered:***
***Stop Method:***
***Stop Description:***
***Case Worker:***
***Military DoD Site:*** No
***Leak Reported Dt:***
***No Further Action Dt:*** 1991-09-26 00:00:00

Please refer to recent Site Documents or Monitoring Reports for site history. Orange County is not responsible for the accuracy of any professional interpretations provided in reports submitted by consultants for the responsible party.

| Map Key | Number of Records | Direction | Distance (mi/ft) | Elev/Diff (ft) | Site | DB |
|---|---|---|---|---|---|---|

***Cleanup Sites from GeoTracker Cleanup Sites Data Download - Status History***

***Status:*** Completed - Case Closed
***Status Date:*** 1991-09-26 00:00:00

***Status:*** Open - Case Begin Date
***Status Date:*** 1991-09-26 00:00:00

***Cleanup Sites from GeoTracker Cleanup Sites Data Download - Regulatory Contacts***

***Contact Type:*** Local Agency Caseworker
***Contact Name:*** IC SUPERVISOR
***Phone No:***
***Organization Name:*** ORANGE COUNTY
***Email:*** ghiggins@ochca.com
***Address:*** 1241 E. DYER RD., SUITE 120
***City:*** SANTA ANA

| | | | | | | |
|---|---|---|---|---|---|---|
| 11 | *1 of 2* | *S* | *0.05 / 255.27* | *179.56 / -5* | ***ACS HYDRAULICS*** ***756 N HARITON ST*** ***ORANGE CA 92868*** | ***CERS HAZ*** |

***Site ID:*** 410599
***Latitude:*** 33.799854
***Longitude:*** -117.858475
***County:***

***Regulated Programs***

***EI ID:*** 10543171
***EI Description:*** Chemical Storage Facilities

***EI ID:*** 10543171
***EI Description:*** Hazardous Waste Generator

***Violations***

***Violation Date:*** 07/24/2013
***Violation Source:*** CERS
***Violation Program:*** HW
***Violation Division:*** Orange County Environmental Health
***Citation:*** 22 CCR 15 66265.173 - California Code of Regulations, Title 22, Chapter 15, Section(s) 66265.173
***Violation Notes:***

Returned to compliance on 07/31/2013. The used oil storage drum was open and missing its cap. Hazardous waste storage containers must be stored closed except when adding or removing waste. Once corrected, please submit the attached certificate of return to compliance, signed and dated, to this Agency within 30 days.

***Violation Description:***

Failure to properly close hazardous waste containers when not in active use.

***Evaluations***

***Eval Date:*** 07/31/2013
***Violations Found:*** No
***Eval General Type:*** Other/Unknown
***Eval Type:*** Other, not routine, done by local agency
***Eval Division:*** Orange County Environmental Health
***Eval Program:*** HW
***Eval Source:*** CERS
***Eval Notes:***

This Agency received the facility's certificate of return to compliance, signed and dated, along with a photo of the correction. The violation (W016) noted on the 7-24-13 inspection report was corrected. report PDF to ldrilling@acshydraulics.com; Note: data in [EVAL Notes] field for some records is truncated from the source.

***Eval Date:*** 08/03/2016

***Violations Found:*** No
***Eval General Type:*** Compliance Evaluation Inspection
***Eval Type:*** Routine done by local agency
***Eval Division:*** Orange County Environmental Health
***Eval Program:*** HW
***Eval Source:*** CERS
***Eval Notes:***

On site for a routine hazardous waste inspection. Larry Drilling, representative, was present for the inspection and provided consent to inspect. The facility's operations and the waste generated were discussed. I did not observe hazardous waste in the facility's trash or as run off on the ground. The storage of the shop's hazardous waste was inspected. The storage containers were stored closed and labeled with the required information. The signed off manifests for the removal of the facility's hazardous waste were on site and available for inspection. The records were reviewed. The facility's business emergency plan was posted for the employees. An SDS binder was in the work area for employee use. report PDF to Larry Drilling; Note: data in [EVAL Notes] field for some records is truncated from the source.

***Eval Date:*** 08/01/2016
***Violations Found:*** No
***Eval General Type:*** Compliance Evaluation Inspection
***Eval Type:*** Routine done by local agency
***Eval Division:*** Orange City Fire Department
***Eval Program:*** HMRRP
***Eval Source:*** CERS
***Eval Notes:***

***Eval Date:*** 12/30/2021
***Violations Found:*** No
***Eval General Type:*** Compliance Evaluation Inspection
***Eval Type:*** Routine done by local agency
***Eval Division:*** Orange County Environmental Health
***Eval Program:*** HW
***Eval Source:*** CERS
***Eval Notes:***

On site to conduct a routine Hazardous Waste inspection. I was notified earlier in December 2021 by Larry Drilling that the business had closed. The facility was vacant at this time. I observed the back of the facility and did not see hazardous waste on site. A Record Update Request was submitted to inactivate this record.; Note: data in [EVAL Notes] field for some records is truncated from the source.

***Eval Date:*** 07/24/2013
***Violations Found:*** Yes
***Eval General Type:*** Compliance Evaluation Inspection
***Eval Type:*** Routine done by local agency
***Eval Division:*** Orange County Environmental Health
***Eval Program:*** HW
***Eval Source:*** CERS
***Eval Notes:***

On site for a routine hazardous waste inspection. Larry Drilling, manager, was present for the inspection. The inspection included a walk of the facility's outside parking and trash storage area. I did not observe hazardous waste in the facility's trash or as run off on the ground. The storage of the shop's hazardous waste was inspected. The storage containers were closed and labeled with the required information, except for the one noted above. The receipts for the removal of the facility's hazardous waste were on site and available for inspection. The records for the last year were reviewed. A hazardous waste emergency response card was posted. The facility also had a business emergency plan. report PDF to ldrilling@acshydraulics.com ; Note: data in [EVAL Notes] field for some records is truncated from the source.

***Eval Date:*** 04/25/2017
***Violations Found:*** No
***Eval General Type:*** Other/Unknown
***Eval Type:*** Other, not routine, done by local agency
***Eval Division:*** Orange County Environmental Health
***Eval Program:*** HW
***Eval Source:*** CERS
***Eval Notes:***

Cers Accepted- Facility Information; Note: data in [EVAL Notes] field for some records is truncated from the source.

***Eval Date:*** 08/02/2019

***Violations Found:*** No
***Eval General Type:*** Compliance Evaluation Inspection
***Eval Type:*** Routine done by local agency
***Eval Division:*** Orange County Environmental Health
***Eval Program:*** HW
***Eval Source:*** CERS
***Eval Notes:***

On site to conduct a routine Hazardous Waste inspection. Met with Larry Drilling, Owner. The facility is a Small Quantity Generator of oil waste generated from maintenance on industrial hydraulic equipment. Walked throughout the facility and observed the facility's Hazardous Waste storage area. Hazardous waste containers were observed properly labeled and stored closed at this time. Discussed lapping oil waste with Larry. Lapping oil is used as a lubricating oil for smoothing metal surfaces over an iron table. The oil is collected and stored in a 55 gallon drum where metal sludge is allowed to settle to the bottom. The separated oil is reused back in the process. Approximately 10 gallons of sludge was observed in the drum this date. The perimeter of the facility was walked and the municipal trash dumpster was observed. There are no signs of illegal disposal. Hazardous waste manifests were available for review. The facility's EPA ID number is active. [Truncated]; Note: data in [EVAL Notes] field for some records is truncated from the source.

***Eval Date:*** 08/08/2019
***Violations Found:*** No
***Eval General Type:*** Compliance Evaluation Inspection
***Eval Type:*** Routine done by local agency
***Eval Division:*** Orange City Fire Department
***Eval Program:*** HMRRP
***Eval Source:*** CERS
***Eval Notes:***

field verification.; Note: data in [EVAL Notes] field for some records is truncated from the source.

***Affiliations***

***Affil Type Desc:*** CUPA District
***Entity Name:*** Orange County Env Health
***Entity Title:***
***Address:*** 1241 East Dyer RoadSuite 120
***City:*** Santa Ana
***State:*** CA
***Country:***
***Zip Code:*** 92705-5611
***Phone:*** (714) 433-6406

***Affil Type Desc:*** Document Preparer
***Entity Name:*** Larry Drilling
***Entity Title:***
***Address:***
***City:***
***State:***
***Country:***
***Zip Code:***
***Phone:***

***Affil Type Desc:*** Identification Signer
***Entity Name:*** Larry Drilling
***Entity Title:*** Manager
***Address:***
***City:***
***State:***
***Country:***
***Zip Code:***
***Phone:***

***Affil Type Desc:*** Parent Corporation
***Entity Name:*** ACS HYDRAULICS
***Entity Title:***
***Address:***
***City:***
***State:***

**Country:**
**Zip Code:**
**Phone:**

**Affil Type Desc:** Legal Owner
**Entity Name:** STEPHEN DRILLING
**Entity Title:**
**Address:** 1711 Egret Lane
**City:** Southlake
**State:** TX
**Country:** United States
**Zip Code:** 76092
**Phone:** (817) 821-6683

**Affil Type Desc:** Operator
**Entity Name:** Larry Drilling
**Entity Title:**
**Address:**
**City:**
**State:**
**Country:**
**Zip Code:**
**Phone:** (657) 226-7052

**Affil Type Desc:** Facility Mailing Address
**Entity Name:** Mailing Address
**Entity Title:**
**Address:** 756 N HARITON ST
**City:** ORANGE
**State:** CA
**Country:**
**Zip Code:** 92868
**Phone:**

**Affil Type Desc:** Environmental Contact
**Entity Name:** Larry Drilling
**Entity Title:**
**Address:** 756 N. Hariton St.
**City:** Orange
**State:** CA
**Country:**
**Zip Code:** 92868
**Phone:**

***Coordinates***

**Env Int Type Code:** HMBP
**Program ID:** 10543171
**Latitude:** 33.799850
**Longitude:** -117.858470
**Coord Name:**
**Ref Point Type Desc:** Center of a facility or station.

---

| | | | | | | |
|---|---|---|---|---|---|---|
| 11 | 2 of 2 | S | 0.05 / 255.27 | 179.56 / -5 | ACS HYDRAULIC INC<br>756 N HARITION ST<br>ORANGE CA 92868 | RCRA SQG |

**EPA Handler ID:** CAD981978422
**Gen Status Universe:** Small Quantity Generator
**Contact Name:** STEVEN DRILLING
**Contact Address:** 756 N HARITION , , ORANGE , CA, 92668 , US
**Contact Phone No and Ext:** 714-997-4800
**Contact Email:**
**Contact Country:** US
**County Name:** ORANGE
**EPA Region:** 09
**Land Type:** Private
**Receive Date:** 19870421
**Location Latitude:** 33.79977
**Location Longitude:** -117.858139

***Violation/Evaluation Summary***

***Note:*** NO RECORDS: As of Jan 2022, there are no Compliance Monitoring and Enforcement (violation) records associated with this facility (EPA ID).

***Handler Summary***

| | |
|---|---|
| ***Importer Activity:*** | No |
| ***Mixed Waste Generator:*** | No |
| ***Transporter Activity:*** | No |
| ***Transfer Facility:*** | No |
| ***Onsite Burner Exemption:*** | No |
| ***Furnace Exemption:*** | No |
| ***Underground Injection Activity:*** | No |
| ***Commercial TSD:*** | No |
| ***Used Oil Transporter:*** | No |
| ***Used Oil Transfer Facility:*** | No |
| ***Used Oil Processor:*** | No |
| ***Used Oil Refiner:*** | No |
| ***Used Oil Burner:*** | No |
| ***Used Oil Market Burner:*** | No |
| ***Used Oil Spec Marketer:*** | No |

***Hazardous Waste Handler Details***

| | |
|---|---|
| ***Sequence No:*** | 1 |
| ***Receive Date:*** | 19870421 |
| ***Handler Name:*** | ACS HYDRAULIC INC |
| ***Federal Waste Generator Code:*** | 2 |
| ***Generator Code Description:*** | Small Quantity Generator |
| ***Source Type:*** | Notification |

***Owner/Operator Details***

| | | | |
|---|---|---|---|
| ***Owner/Operator Ind:*** | Current Operator | ***Street No:*** | |
| ***Type:*** | Private | ***Street 1:*** | NOT REQUIRED |
| ***Name:*** | NOT REQUIRED | ***Street 2:*** | |
| ***Date Became Current:*** | | ***City:*** | NOT REQUIRED |
| ***Date Ended Current:*** | | ***State:*** | ME |
| ***Phone:*** | 415-555-1212 | ***Country:*** | |
| ***Source Type:*** | Notification | ***Zip Code:*** | 99999 |
| ***Owner/Operator Ind:*** | Current Owner | ***Street No:*** | |
| ***Type:*** | Private | ***Street 1:*** | 756 N HARITION |
| ***Name:*** | STEVEN DRILLING | ***Street 2:*** | |
| ***Date Became Current:*** | | ***City:*** | ORANGE |
| ***Date Ended Current:*** | | ***State:*** | CA |
| ***Phone:*** | 714-997-4800 | ***Country:*** | |
| ***Source Type:*** | Notification | ***Zip Code:*** | 92668 |

| | | | | | | |
|---|---|---|---|---|---|---|
| 12 | ***1 of 3*** | ***NW*** | ***0.05 / 276.63*** | ***178.30 / -7*** | ***COLLINS AUTO CARE<br>641 W COLLINS AVE<br>ORANGE CA 92867*** | ***HW ORANGE*** |

***Facility ID:*** FA0028452

| | | | | | | |
|---|---|---|---|---|---|---|
| 12 | ***2 of 3*** | ***NW*** | ***0.05 / 276.63*** | ***178.30 / -7*** | ***COLLINS AUTO CARE<br>641 W COLLINS AVE<br>ORANGE CA 92867*** | ***CERS HAZ*** |

***Site ID:*** 411039

***Latitude:*** 33.802605
***Longitude:*** -117.859489
***County:***

***Regulated Programs***

***EI ID:*** 10540750 ***EI Description:*** Chemical Storage Facilities

***EI ID:*** 10540750 ***EI Description:*** Hazardous Waste Generator

***Violations***

***Violation Date:*** 08/03/2016 ***Violation Source:*** CERS
***Violation Program:*** HW ***Violation Division:*** Orange County Environmental Health
***Citation:*** 22 CCR 12 66262.34(f) - California Code of Regulations, Title 22, Chapter 12, Section(s) 66262.34(f)
***Violation Notes:***

Returned to compliance on 08/04/2016. The labels on the drums storing used oil were faded and missing required information. New labels were provided. Violation was corrected.

***Violation Description:***

Failure to properly label hazardous waste accumulation containers and portable tanks with the following requirements: "Hazardous Waste", name and address of the generator, physical and chemical characteristics of the Hazardous Waste, and starting accumulation date.

***Violations***

***Violation Date:*** 07/11/2013 ***Violation Source:*** CERS
***Violation Program:*** HW ***Violation Division:*** Orange County Environmental Health
***Citation:*** 22 CCR 12 66262.34(f) - California Code of Regulations, Title 22, Chapter 12, Section(s) 66262.34(f)
***Violation Notes:***

Returned to compliance on 07/14/2015. The hazardous waste storage containers were labeled but weathered and missing required information. New labels were provided. Violation was corrected.

***Violation Description:***

Failure to properly label hazardous waste accumulation containers with the following requirements: "Hazardous Waste", name and address of the generator, physical and chemical characteristics of the Hazardous Waste, and starting accumulation date.

***Evaluations***

***Eval Date:*** 10/16/2017
***Violations Found:*** No
***Eval General Type:*** Compliance Evaluation Inspection
***Eval Type:*** Routine done by local agency
***Eval Division:*** Orange City Fire Department
***Eval Program:*** HMRRP
***Eval Source:*** CERS
***Eval Notes:***

Field verification, no violations noted.; Note: data in [EVAL Notes] field for some records is truncated from the source.

***Eval Date:*** 10/29/2014
***Violations Found:*** No
***Eval General Type:*** Compliance Evaluation Inspection
***Eval Type:*** Routine done by local agency
***Eval Division:*** Orange City Fire Department
***Eval Program:*** HMRRP
***Eval Source:*** CERS
***Eval Notes:***

No violations ; Note: data in [EVAL Notes] field for some records is truncated from the source.

***Eval Date:*** 10/15/2020
***Violations Found:*** No
***Eval General Type:*** Compliance Evaluation Inspection
***Eval Type:*** Routine done by local agency
***Eval Division:*** Orange City Fire Department
***Eval Program:*** HMRRP
***Eval Source:*** CERS
***Eval Notes:***

field verification.; Note: data in [EVAL Notes] field for some records is truncated from the source.

***Eval Date:*** 03/06/2019
***Violations Found:*** No
***Eval General Type:*** Other/Unknown
***Eval Type:*** Other, not routine, done by local agency
***Eval Division:*** Orange County Environmental Health
***Eval Program:*** HW
***Eval Source:*** CERS
***Eval Notes:***

CERS ID Facility Information submittal dated 2/5/19 is accepted.; Note: data in [EVAL Notes] field for some records is truncated from the source.

***Eval Date:*** 07/11/2013
***Violations Found:*** Yes
***Eval General Type:*** Compliance Evaluation Inspection
***Eval Type:*** Routine done by local agency
***Eval Division:*** Orange County Environmental Health
***Eval Program:*** HW
***Eval Source:*** CERS
***Eval Notes:***

On site for a routine hazardous waste inspection. Armando Flores, owner, was present for the inspection. The inspection included a walk of the shop's outside perimeter and its trash storage areas. I did not observe hazardous waste in the facility's trash or as run off on the ground. The storage of the shop's hazardous waste was inspected. We discussed the handling of waste generated by the self serviced parts washer. The receipts for the removal of the facility's hazardous waste was on site and available for inspection. The records for the last year were reviewed. The facility had a business emergency plan, which included spill response directions and emergency contact numbers. report PDF to armandoflores714@yahoo.com ; Note: data in [EVAL Notes] field for some records is truncated from the source.

***Eval Date:*** 07/14/2015
***Violations Found:*** No
***Eval General Type:*** Other/Unknown
***Eval Type:*** Other, not routine, done by local agency
***Eval Division:*** Orange County Environmental Health
***Eval Program:*** HW
***Eval Source:*** CERS
***Eval Notes:***

violation was marked open when it should be closed. Status corrected.; Note: data in [EVAL Notes] field for some records is truncated from the source.

***Eval Date:*** 08/02/2019
***Violations Found:*** No
***Eval General Type:*** Compliance Evaluation Inspection
***Eval Type:*** Routine done by local agency
***Eval Division:*** Orange County Environmental Health
***Eval Program:*** HW
***Eval Source:*** CERS
***Eval Notes:***

On site to conduct a routine Hazardous Waste inspection. Met with David Molina, Mechanic. The facility is a Small Quantity Generator of automotive repair wastes. Walked throughout the facility and observed the facility's Hazardous Waste storage area. Hazardous waste containers were observed properly labeled and stored closed. The perimeter of the facility was walked and the municipal trash dumpster was observed. There are no signs of illegal disposal. Hazardous waste manifests were available for review. The facility's EPA ID number is active. Emergency plan is maintained on site. No hazardous waste violations were observed this date. This inspection report was sent to armandoflores714@yahoo.com.; Note: data in [EVAL Notes] field for some records is truncated from the source.

***Eval Date:*** 01/19/2017
***Violations Found:*** No
***Eval General Type:*** Other/Unknown
***Eval Type:*** Other, not routine, done by local agency
***Eval Division:*** Orange County Environmental Health
***Eval Program:*** HW
***Eval Source:*** CERS
***Eval Notes:***

CERS Accepted - Facility Information; Note: data in [EVAL Notes] field for some records is truncated from the source.

***Eval Date:*** 08/03/2016
***Violations Found:*** Yes
***Eval General Type:*** Compliance Evaluation Inspection
***Eval Type:*** Routine done by local agency
***Eval Division:*** Orange County Environmental Health
***Eval Program:*** HW
***Eval Source:*** CERS
***Eval Notes:***

On site for a routine hazardous waste inspection. Armando Flores, owner, was present for the inspection and provided consent to inspect. The inspection included a walk behind the building. I did not observe hazardous waste in the facility's trash or as run off on the ground. The storage of the shop's hazardous waste was inspected. We discussed maintaining containers storing hazardous waste closed when not actively adding or removing waste. The receipts for the removal of the facility's hazardous waste were on site and available for inspection. The records were reviewed. A hazardous waste emergency response card was posted for the employees. report PDF to armandoflores714@yahoo.com; Note: data in [EVAL Notes] field for some records is truncated from the source.

***Affiliations***

***Affil Type Desc:*** Document Preparer
***Entity Name:*** Armando G. Flores
***Entity Title:***
***Address:***
***City:***
***State:***
***Country:***
***Zip Code:***
***Phone:***

***Affil Type Desc:*** Environmental Contact
***Entity Name:*** Armando G Flores
***Entity Title:***
***Address:*** 641 w collins ave
***City:*** Orange
***State:*** CA
***Country:***
***Zip Code:*** 92867
***Phone:***

***Affil Type Desc:*** Legal Owner
***Entity Name:*** ARMANDO FLORES
***Entity Title:***
***Address:*** 641 COLLINS AVE
***City:*** ORANGE
***State:*** CA
***Country:*** United States
***Zip Code:*** 92867
***Phone:*** (714) 997-7881

***Affil Type Desc:*** CUPA District
***Entity Name:*** Orange County Env Health
***Entity Title:***
***Address:*** 1241 East Dyer RoadSuite 120
***City:*** Santa Ana
***State:*** CA

| Map Key | Number of Records | Direction | Distance (mi/ft) | Elev/Diff (ft) | Site | DB |
|---|---|---|---|---|---|---|

**Country:**
**Zip Code:** 92705-5611
**Phone:** (714) 433-6406

**Affil Type Desc:** Parent Corporation
**Entity Name:** COLLINS AUTO CARE
**Entity Title:**
**Address:**
**City:**
**State:**
**Country:**
**Zip Code:**
**Phone:**

**Affil Type Desc:** Operator
**Entity Name:** Armando G. Flores
**Entity Title:**
**Address:**
**City:**
**State:**
**Country:**
**Zip Code:**
**Phone:** (714) 997-7881

**Affil Type Desc:** Identification Signer
**Entity Name:** Armando G. Flores
**Entity Title:** Owner
**Address:**
**City:**
**State:**
**Country:**
**Zip Code:**
**Phone:**

**Affil Type Desc:** Facility Mailing Address
**Entity Name:** Mailing Address
**Entity Title:**
**Address:** 641 W COLLINS AVE
**City:** ORANGE
**State:** CA
**Country:**
**Zip Code:** 92867
**Phone:**

***Coordinates***

**Env Int Type Code:** HMBP
**Program ID:** 10540750
**Latitude:** 33.802600
**Longitude:** -117.859490
**Coord Name:**
**Ref Point Type Desc:** Center of a facility or station.

---

| | | | | | | |
|---|---|---|---|---|---|---|
| 12 | 3 of 3 | NW | 0.05 / 276.63 | 178.30 / -7 | COLLINS AUTO CARE<br>641 W COLLINS AVE<br>ORANGE CA 92867-5511 | RCRA<br>NON GEN |

**EPA Handler ID:** CAL000175453
**Gen Status Universe:** No Report
**Contact Name:** ARMANDO FLORES
**Contact Address:** 295 N HIGHLAND , , ORANGE , CA, 92867 ,
**Contact Phone No and Ext:** 714-925-6013
**Contact Email:** ARMANDOFLORES714@YAHOO.COM
**Contact Country:**
**County Name:** ORANGE
**EPA Region:** 09
**Land Type:**
**Receive Date:** 19961216
**Location Latitude:** 33.802423
**Location Longitude:** -117.859437

***Violation/Evaluation Summary***

***Note:*** NO RECORDS: As of Jan 2022, there are no Compliance Monitoring and Enforcement (violation) records associated with this facility (EPA ID).

***Handler Summary***

| | |
|---|---|
| ***Importer Activity:*** | No |
| ***Mixed Waste Generator:*** | No |
| ***Transporter Activity:*** | No |
| ***Transfer Facility:*** | No |
| ***Onsite Burner Exemption:*** | No |
| ***Furnace Exemption:*** | No |
| ***Underground Injection Activity:*** | No |
| ***Commercial TSD:*** | No |
| ***Used Oil Transporter:*** | No |
| ***Used Oil Transfer Facility:*** | No |
| ***Used Oil Processor:*** | No |
| ***Used Oil Refiner:*** | No |
| ***Used Oil Burner:*** | No |
| ***Used Oil Market Burner:*** | No |
| ***Used Oil Spec Marketer:*** | No |

***Hazardous Waste Handler Details***

| | |
|---|---|
| ***Sequence No:*** | 1 |
| ***Receive Date:*** | 19961216 |
| ***Handler Name:*** | COLLINS AUTO CARE |
| ***Source Type:*** | Implementer |
| ***Federal Waste Generator Code:*** | N |
| ***Generator Code Description:*** | Not a Generator, Verified |

***Owner/Operator Details***

| | | | |
|---|---|---|---|
| ***Owner/Operator Ind:*** | Current Owner | ***Street No:*** | |
| ***Type:*** | Other | ***Street 1:*** | 641 W COLLINS AVE |
| ***Name:*** | ARMANDO FLORES | ***Street 2:*** | |
| ***Date Became Current:*** | | ***City:*** | ORANGE |
| ***Date Ended Current:*** | | ***State:*** | CA |
| ***Phone:*** | 714-925-6013 | ***Country:*** | |
| ***Source Type:*** | Implementer | ***Zip Code:*** | 92867-5511 |

| | | | |
|---|---|---|---|
| ***Owner/Operator Ind:*** | Current Operator | ***Street No:*** | |
| ***Type:*** | Other | ***Street 1:*** | 295 N HIGHLAND |
| ***Name:*** | ARMANDO FLORES | ***Street 2:*** | |
| ***Date Became Current:*** | | ***City:*** | ORANGE |
| ***Date Ended Current:*** | | ***State:*** | CA |
| ***Phone:*** | 714-925-6013 | ***Country:*** | |
| ***Source Type:*** | Implementer | ***Zip Code:*** | 92867 |

| | | | | | | |
|---|---|---|---|---|---|---|
| 13 | ***1 of 1*** | ***ENE*** | ***0.06 / 329.16*** | ***189.89 / 5*** | ***LBS AUTO & TRUCK REPAIR<br>890 N CYPRESS ST<br>ORANGE CA 92867*** | ***HW ORANGE*** |

***Facility ID:*** FA0028612

| | | | | | | |
|---|---|---|---|---|---|---|
| 14 | ***1 of 1*** | ***ENE*** | ***0.06 / 329.22*** | ***190.97 / 6*** | ***OC PIT STOP AUTO REPAIR<br>886 N CYPRESS ST<br>ORANGE CA 92867*** | ***HW ORANGE*** |

***Facility ID:*** FA0048908

| Map Key | Number of Records | Direction | Distance (mi/ft) | Elev/Diff (ft) | Site | DB |
|---|---|---|---|---|---|---|
| 15 | 1 of 1 | E | 0.07 / 349.08 | 188.82 / 4 | Circle City Cabinets<br>855 N CYPRESS ST<br>ORANGE CA 92867 | CERS HAZ |

**Site ID:** 374026
**Latitude:** 33.801624
**Longitude:** -117.855804
**County:**

***Regulated Programs***

**EI ID:** 10684795 **EI Description:** Chemical Storage Facilities

***Evaluations***

**Eval Date:** 02/24/2022
**Violations Found:** No
**Eval General Type:** Compliance Evaluation Inspection
**Eval Type:** Routine done by local agency
**Eval Division:** Orange City Fire Department
**Eval Program:** HMRRP
**Eval Source:** CERS
**Eval Notes:**

field verification.; Note: data in [EVAL Notes] field for some records is truncated from the source.

**Eval Date:** 06/28/2016
**Violations Found:** No
**Eval General Type:** Compliance Evaluation Inspection
**Eval Type:** Routine done by local agency
**Eval Division:** Orange City Fire Department
**Eval Program:** HMRRP
**Eval Source:** CERS
**Eval Notes:**

new business; Note: data in [EVAL Notes] field for some records is truncated from the source.

**Eval Date:** 02/21/2019
**Violations Found:** No
**Eval General Type:** Compliance Evaluation Inspection
**Eval Type:** Routine done by local agency
**Eval Division:** Orange City Fire Department
**Eval Program:** HMRRP
**Eval Source:** CERS
**Eval Notes:**

field verification.; Note: data in [EVAL Notes] field for some records is truncated from the source.

***Affiliations***

**Affil Type Desc:** CUPA District
**Entity Name:** Orange County Env Health
**Entity Title:**
**Address:** 1241 East Dyer RoadSuite 120
**City:** Santa Ana
**State:** CA
**Country:**
**Zip Code:** 92705-5611
**Phone:** (714) 433-6406

***Affil Type Desc:*** Document Preparer
***Entity Name:*** Dustin Drew
***Entity Title:***
***Address:***
***City:***
***State:***
***Country:***
***Zip Code:***
***Phone:***

***Affil Type Desc:*** Environmental Contact
***Entity Name:*** Dustin Drew
***Entity Title:***
***Address:*** 300 W. Collins Avenue
***City:*** Orange
***State:*** CA
***Country:***
***Zip Code:*** 92867
***Phone:***

***Affil Type Desc:*** Parent Corporation
***Entity Name:*** Circle City Cabinets
***Entity Title:***
***Address:***
***City:***
***State:***
***Country:***
***Zip Code:***
***Phone:***

***Affil Type Desc:*** Identification Signer
***Entity Name:*** Dustin Drew
***Entity Title:***
***Address:***
***City:***
***State:***
***Country:***
***Zip Code:***
***Phone:***

***Affil Type Desc:*** Facility Mailing Address
***Entity Name:*** Mailing Address
***Entity Title:***
***Address:*** 300 W. Collins Avenue
***City:*** Orange
***State:*** CA
***Country:***
***Zip Code:*** 92867
***Phone:***

***Affil Type Desc:*** Legal Owner
***Entity Name:*** Dustin Drew
***Entity Title:***
***Address:*** 300 W. Collins Avenue
***City:*** Orange
***State:*** CA
***Country:*** United States
***Zip Code:*** 92867
***Phone:*** (714) 421-1237

***Affil Type Desc:*** Operator
***Entity Name:*** Dustin Drew
***Entity Title:***
***Address:***
***City:***
***State:***
***Country:***
***Zip Code:***
***Phone:*** (714) 421-1347

| Map Key | Number of Records | Direction | Distance (mi/ft) | Elev/Diff (ft) | Site | DB |
|---|---|---|---|---|---|---|

***Coordinates***

| | | | |
|---|---|---|---|
| ***Env Int Type Code:*** | HMBP | ***Longitude:*** | -117.855800 |
| ***Program ID:*** | 10684795 | ***Coord Name:*** | |
| ***Latitude:*** | 33.801620 | ***Ref Point Type Desc:*** | Center of a facility or station. |

| Map Key | Number of Records | Direction | Distance (mi/ft) | Elev/Diff (ft) | Site | DB |
|---|---|---|---|---|---|---|
| 16 | 1 of 11 | WNW | 0.07 / 376.58 | 175.67 / -9 | O.U.S.D. MAINT. FACILITY<br>726 WEST COLUNS<br>Orange CA 92667 | DELISTED TNK |

***Delisted Storage Tanks***

| | | | |
|---|---|---|---|
| ***Facility ID:*** | 30-030-800035 | ***County:*** | Orange |
| ***Latitude:*** | 33.80267 | ***Original Source:*** | UST |
| ***Longitude:*** | -117.858144 | ***Record Date:*** | 30-JAN-2017 |
| ***Permitting Agency:*** | ORANGE, CITY OF | | |

| Map Key | Number of Records | Direction | Distance (mi/ft) | Elev/Diff (ft) | Site | DB |
|---|---|---|---|---|---|---|
| 16 | 2 of 11 | WNW | 0.07 / 376.58 | 175.67 / -9 | ORANGE UNIFIED SCHOOL DISTRICT<br>726 W COLLINS AVE<br>ORANGE CA 92867 | CLEANUP SITES |

| | | | |
|---|---|---|---|
| ***Global ID:*** | T0605902036 | ***Latitude:*** | 33.801167 |
| ***Status:*** | COMPLETED - CASE CLOSED | ***Longitude:*** | -117.85944 |
| ***Status Date:*** | 7/8/1998 | ***County:*** | ORANGE |
| ***Site Facility Type:*** | CLEANUP PROGRAM SITE | | |
| ***Data Source:*** | Cleanup Program Sites from GeoTracker Search; Cleanup Sites from GeoTracker Cleanup Sites Data Download | | |

***Cleanup Sites from GeoTracker Cleanup Sites Data Download - Facilities Detail***

| | | | |
|---|---|---|---|
| ***RB Case No:*** | 083002974T | ***Potential COC:*** | Diesel |
| ***Local Case No:*** | 97IC055 | ***How Discovered:*** | |
| ***Begin Date:*** | 2/5/1997 | ***Stop Method:*** | |
| ***Lead Agency:*** | ORANGE COUNTY | ***Stop Description:*** | |
| ***Local Agency:*** | ORANGE COUNTY | ***Case Worker:*** | GSH |
| ***CUF Case:*** | NO | ***Military DoD Site:*** | No |
| ***CalEnvScreen Score:*** | 86-90% | ***Leak Reported Dt:*** | 1997-02-24 00:00:00 |
| ***EPA Region:*** | 9 | ***No Further Action Dt:*** | 1998-07-08 00:00:00 |
| ***Qty Rlsd Gallons:*** | | | |
| ***Potential Media of Concern:*** | Soil | | |
| ***How Discovered Description:*** | | | |
| ***Calwater Watershed Name:*** | Santa Ana River - Lower Santa Ana River - East Coastal Plain (801.11) | | |
| ***DWR GW Subbasin Name:*** | Coastal Plain Of Orange County (8-001) | | |
| ***Disadvantaged Community:*** | | | |
| ***Coordinate Source:*** | Google Geocode | | |
| ***Discharge Cause:*** | | | |
| ***Discharge Source:*** | | | |
| ***File Location:*** | | | |
| ***Site History:*** | | | |

***Cleanup Sites from GeoTracker Cleanup Sites Data Download - Regulatory Activity***

| | |
|---|---|
| ***Action Type:*** | ENFORCEMENT |
| ***Date:*** | 1997-07-08 00:00:00 |
| ***Action:*** | Closure/No Further Action Letter |

| | |
|---|---|
| ***Action Type:*** | Other |
| ***Date:*** | 1997-02-24 00:00:00 |
| ***Action:*** | Leak Reported |

**Action Type:** Other
**Date:** 1997-02-05 00:00:00
**Action:** Leak Discovery

***Cleanup Sites from GeoTracker Cleanup Sites Data Download - Status History***

**Status:** Completed - Case Closed
**Status Date:** 1998-07-08 00:00:00

**Status:** Open - Case Begin Date
**Status Date:** 1997-02-05 00:00:00

***Cleanup Sites from GeoTracker Cleanup Sites Data Download - Regulatory Contacts***

**Contact Type:** Local Agency Caseworker
**Contact Name:** GENIECE HIGGINS
**Phone No:**
**Organization Name:** ORANGE COUNTY
**Email:** ghiggins@ochca.com
**Address:** 1241 E, DYER ROAD, STE. 120
**City:** SANTA ANA

***Cleanup Program Sites from GeoTracker Search - Regulatory Profile***

**Project Status:**
**Cuf Claim No:**
**CUF Priority Assign:**
**CUF Amount Paid:**
**Composting Method:**
**File Location:**
**User Defined Beneficial Use:**
**Designated Beneficial Use:** MUN, AGR, IND, PROC, 8 - Note: Also incl parts of 801.13, 801.14, 845.61 - Note: Also incl parts of 801.13, 801.14, 845.61, 845.63.
**Designated Beneficl Use Desc:** Municipal and Domestic Supply, Agricultural Supply, Industrial Service Supply, Industrial Process Supply, 8 - Note: Also incl parts of 801.13, 801.14, 845.61 - Note: Also incl parts of 801.13, 801.14, 845.61, 845.63.
**Project Oversight Agencies:**
**Report Link:** https://geotracker.waterboards.ca.gov/profile_report?global_id=T0605902036
**Cleanup Status Detail:** COMPLETED - CASE CLOSED AS OF 7/8/1998
**Potential COC:** DIESEL
**Potential Media of Concern:** SOIL
**Groundwater Monitoring Frequen:**
**DWR GW Sub Basin:** Coastal Plain Of Orange County (8-001)
**CalWater Watershed Name:** Santa Ana River - Lower Santa Ana River - East Coastal Plain (801.11)
**Post Closure Site Management:**
**Future Land Use:**
**Cleanup Oversight Agencies:** ORANGE COUNTY (LEAD) - CASE #: 97IC055
CASEWORKER: GENIECE HIGGINS
SANTA ANA RWQCB (REGION 8) - CASE #: 083002974T
**Cleanup History Link:** https://geotracker.waterboards.ca.gov/profile_report_include?global_id=T0605902036&tabname=regulatoryhistory
**Site History:**

No site history available

***Sites from GeoTracker Search - Regulatory Activities***

**Action Type:** Other Regulatory Actions
**Action:** Closure/No Further Action Letter
**Doc Link:** https://geotracker.waterboards.ca.gov/view_documents?global_id=T0605902036&enforcement_id=6060368&temptable=ENFORCEMENT
**Action Date:** 7/8/1997
**Received Issue Date:** 7/8/1997
**Title Description Comments:**

July 8, 1997 Case Closure and No Further Action Letter

**Action Type:** Leak Action
**Action Date:** 2/24/1997

**Action:** Leak Reported
**Received Issue Date:**
**Doc Link:**
**Title Description Comments:**

**Action Type:** Leak Action
**Action Date:** 2/5/1997
**Action:** Leak Discovery
**Received Issue Date:**
**Doc Link:**
**Title Description Comments:**

***Sites from GeoTracker Search - Documents***

**Document Type:** Site Documents
**Submitted:**
**Document Date:** 7/8/1997
**Submitted By:** PAMELA YBARRA (REGULATOR)
**Size :**
**Title:** JULY 8, 1997 CASE CLOSURE AND NO FURTHER ACTION LETTER
**Title Link:** https://geotracker.waterboards.ca.gov/view_documents?global_id=T0605902036&enforcement_id=6060368
**Type:** CLOSURE/NO FURTHER ACTION LETTER

***Sites from GeoTracker Search - Cleanup Status History***

**Status:** Completed - Case Closed
**Date:** 7/8/1998

**Status:** Open - Case Begin Date
**Date:** 2/5/1997

---

**16** | ***3 of 11*** | ***WNW*** | ***0.07 / 376.58*** | ***175.67 / -9*** | ***ORANGE UNIFIED SCHOOL DISTRICT***
***726 W. COLLINS***
***ORANGE CA 92667*** | ***HHSS***

**County:**
**Tank Details Microfiche:** http://geotracker.waterboards.ca.gov/ustpdfs/pdf/0002ec6f.pdf

---

**16** | ***4 of 11*** | ***WNW*** | ***0.07 / 376.58*** | ***175.67 / -9*** | ***ORANGE UNIFIED SCHOOL DISTRICT***
***726 W COLLINS AVE***
***ORANGE CA 92867*** | ***ICP ORANGE***

**Record ID:** RO0000627
**Status Description:** CLOSED
**Case ID:** 97IC055
**Case Closed Date:** 12/31/1998
**Released Substance(s):** WASTE (OR SLOP) OIL
**Type of Closure:** Closure certification issued

---

**16** | ***5 of 11*** | ***WNW*** | ***0.07 / 376.58*** | ***175.67 / -9*** | ***ORANGE UNIFIED SCHOOL DISTRICT***
***726 W COLLINS AVE AVE***
***ORANGE CA 92867*** | ***UST***

**Facility ID:** FA0027833
**Latitude:** 33.80132
**CERS ID:** 10540003
**Longitude:** -117.85949
**County:** Orange
**Permitting Agency:** Orange County Environmental Health
**Note:** Information related to facilities can be searched on Geo Tracker Website: https://geotracker.waterboards.ca.gov/search
**Site Facility Type:** PERMITTED UNDERGROUND STORAGE TANK (UST)

---

**16** | ***6 of 11*** | ***WNW*** | ***0.07 /*** | ***175.67 /*** | ***ORANGE UNIFIED SCHOOL*** | ***CERS TANK***

| Map Key | Number of Records | Direction | Distance (mi/ft) | Elev/Diff (ft) | Site | DB |
|---|---|---|---|---|---|---|
| | | | 376.58 | -9 | DISTRICT<br>726 W COLLINS AVE AVE<br>ORANGE CA 92867 | |

**Site ID:** 408973 **Latitude:** 33.80132
**Longitude:** -117.85949

***Regulated Programs***

**EI ID:** 10540003
**EI Description:** Hazardous Waste Generator

**EI ID:** 10540003
**EI Description:** Chemical Storage Facilities

**EI ID:** 10540003
**EI Description:** Underground Storage Tank

***Violations***

**Violation Date:** 09/28/2016 **Violation Source:** CERS
**Violation Program:** UST **Violation Division:** Orange City Fire Department
**Citation:** HSC 6.75 25299.30-25299.34 - California Health and Safety Code, Chapter 6.75, Section(s) 25299.30-25299.34
**Violation Notes:**

Returned to compliance on 10/26/2016. missing online only

**Violation Description:**

Failure to submit and maintain complete and current Certification of Financial Responsibility or other mechanism of financial assurance.

***Violations***

**Violation Date:** 09/01/2020 **Violation Source:** CERS
**Violation Program:** UST **Violation Division:** Orange City Fire Department
**Citation:** HSC 6.7 25284.2 - California Health and Safety Code, Chapter 6.7, Section(s) 25284.2
**Violation Notes:**

Returned to compliance on 11/09/2020. Diesel, New Oil, and Waste Oil Spill bucket failed to hold 5 gallon. RTC 11/9/2020

**Violation Description:**

"Failure to meet one or more of the following requirements:

Install or maintain a liquid-tight spill container.

Have a minimum capacity of five gallons.

Have a functional drain valve or other method for the removal of liquid from the spill container.

Be resistant to galvanic corrosion.

Perform a tightness test at installation, every 12 months thereafter, or within 30 days after a repair to the spill container.

Tested using applicable manufacturer guidelines, industry codes, engineering standards, or a method approved by a professional engineer.

Tested by a certified UST service technician.

Maintain records of spill containment testing for 36 months.

"

***Violations***

***Violation Date:*** 09/28/2016 ***Violation Source:*** CERS
***Violation Program:*** UST ***Violation Division:*** Orange City Fire Department
***Citation:*** 23 CCR 16 2715(a) - California Code of Regulations, Title 23, Chapter 16, Section(s) 2715(a)
***Violation Notes:***

Returned to compliance on 10/26/2016. missing online only

***Violation Description:***

Failure to notify the CUPA of the designated operator (DO) identification and/or change of the DO within 30 days.

***Violations***

***Violation Date:*** 06/29/2016 ***Violation Source:*** CERS
***Violation Program:*** HW ***Violation Division:*** Orange County Environmental Health
***Citation:*** 22 CCR 12 66262.34(f) - California Code of Regulations, Title 22, Chapter 12, Section(s) 66262.34(f)
***Violation Notes:***

Returned to compliance on 08/23/2016. The hazardous waste accumulating on site included unusable non empty aerosols, paint waste, and abandoned unknowns. All of the containers storing hazardous waste were unmarked. Containers storing hazardous waste must be marked with the required identifying information. Labels were provided for use. Once corrected, submit the attached certificate of return to compliance signed and dated, to this Agency within 30 days.

***Violation Description:***

Failure to properly label hazardous waste accumulation containers and portable tanks with the following requirements: "Hazardous Waste", name and address of the generator, physical and chemical characteristics of the Hazardous Waste, and starting accumulation date.

***Violations***

***Violation Date:*** 10/15/2018 ***Violation Source:*** CERS
***Violation Program:*** UST ***Violation Division:*** Orange City Fire Department
***Citation:*** 23 CCR 16 2712(b)(1)(G) - California Code of Regulations, Title 23, Chapter 16, Section(s) 2712(b)(1)(G)
***Violation Notes:***

Returned to compliance on 10/15/2018. Overfill verified on 10/15/2018. Removed 3 ball floats.

***Violation Description:***

Failure to comply with one or more of the following overfill prevention equipment requirements:
Alert the transfer operator when the tank is 90 percent full by restricting the flow into the tank or triggering an audible and visual alarm; or
Restrict delivery of flow to the tank at least 30 minutes before the tank overfills, provided the restriction occurs when the tank is filled to no more than 95 percent of capacity; and activate an audible alarm at least five minutes before the tank overfills; or
Provide positive shut-off of flow to the tank when the tank is filled to no more than 95 percent of capacity; or
Provide positive shut-off of flow to the tank so that none of the fittings located on the top of the tank are exposed to product due to overfilling.

Install/retrofit overfill prevention equipment that does not use flow restrictors on vent piping to meet overfill prevention equipment requirements when the overfill prevention equipment is installed, repaired, or replaced on and after October 1, 2018.

For USTs installed before October 1, 2018, perform an inspection by October 13, 2018 and every 36 months thereafter.

For USTs installed on and after October 1, 2018, perform an inspection at installation and every 36 months thereafter.

Inspected within 30 days after a repair to the overfill prevention equipment.

Inspected using an applicable manufacturer guidelines, industry codes, engineering standards, or a method approved by a professional engineer.

Inspected by a certified UST service technician.

Maintain records of overfill prevention equipment inspection for 36 months.

***Violations***

**Violation Date:** 10/01/2014 **Violation Source:** CERS
**Violation Program:** HMRRP **Violation Division:** Orange City Fire Department
**Citation:** HSC 6.95 25508.2 - California Health and Safety Code, Chapter 6.95, Section(s) 25508.2
**Violation Notes:**

Returned to compliance on 03/03/2015.

**Violation Description:**

Failure to annually review and electronically certify that the business plan is complete, accurate, and up-to-date.

***Violations***

**Violation Date:** 10/03/2013 **Violation Source:** CERS
**Violation Program:** UST **Violation Division:** Orange City Fire Department
**Citation:** HSC 6.75 25299.30-25299.34 - California Health and Safety Code, Chapter 6.75, Section(s) 25299.30-25299.34
**Violation Notes:**

Returned to compliance on 10/17/2013. Current UST Financial Responsibility

**Violation Description:**

Failure to submit and maintain complete and current Certification of Financial Responsibility or other mechanism of financial assurance.

***Evaluations***

**Eval Date:** 09/01/2020
**Violations Found:** No
**Eval General Type:** Other/Unknown
**Eval Type:** Other, not routine, done by local agency
**Eval Division:** Orange City Fire Department
**Eval Program:** UST
**Eval Source:** CERS
**Eval Notes:**

SB989 testing.; Note: data in [EVAL Notes] field for some records is truncated from the source.

**Eval Date:** 09/28/2017
**Violations Found:** No
**Eval General Type:** Compliance Evaluation Inspection
**Eval Type:** Routine done by local agency
**Eval Division:** Orange City Fire Department
**Eval Program:** UST
**Eval Source:** CERS
**Eval Notes:**

**Eval Date:** 09/28/2016
**Violations Found:** Yes
**Eval General Type:** Compliance Evaluation Inspection
**Eval Type:** Routine done by local agency
**Eval Division:** Orange City Fire Department
**Eval Program:** UST
**Eval Source:** CERS
**Eval Notes:**

field verification; Note: data in [EVAL Notes] field for some records is truncated from the source.

**Eval Date:** 10/15/2018
**Violations Found:** Yes
**Eval General Type:** Other/Unknown
**Eval Type:** Other, not routine, done by local agency
**Eval Division:** Orange City Fire Department
**Eval Program:** UST

***Eval Source:*** CERS
***Eval Notes:***

overfill testing; Note: data in [EVAL Notes] field for some records is truncated from the source.

***Eval Date:*** 10/01/2014
***Violations Found:*** No
***Eval General Type:*** Compliance Evaluation Inspection
***Eval Type:*** Routine done by local agency
***Eval Division:*** Orange City Fire Department
***Eval Program:*** UST
***Eval Source:*** CERS
***Eval Notes:***

***Eval Date:*** 09/13/2021
***Violations Found:*** No
***Eval General Type:*** Other/Unknown
***Eval Type:*** Other, not routine, done by local agency
***Eval Division:*** Orange City Fire Department
***Eval Program:*** UST
***Eval Source:*** CERS
***Eval Notes:***

overfill testing.; Note: data in [EVAL Notes] field for some records is truncated from the source.

***Eval Date:*** 10/01/2014
***Violations Found:*** Yes
***Eval General Type:*** Compliance Evaluation Inspection
***Eval Type:*** Routine done by local agency
***Eval Division:*** Orange City Fire Department
***Eval Program:*** HMRRP
***Eval Source:*** CERS
***Eval Notes:***

Failure to submit annual Haz Mat Inventory form(s) ; Note: data in [EVAL Notes] field for some records is truncated from the source.

***Eval Date:*** 10/16/2018
***Violations Found:*** No
***Eval General Type:*** Compliance Evaluation Inspection
***Eval Type:*** Routine done by local agency
***Eval Division:*** Orange City Fire Department
***Eval Program:*** HMRRP
***Eval Source:*** CERS
***Eval Notes:***

field verification; Note: data in [EVAL Notes] field for some records is truncated from the source.

***Eval Date:*** 09/28/2015
***Violations Found:*** No
***Eval General Type:*** Compliance Evaluation Inspection
***Eval Type:*** Routine done by local agency
***Eval Division:*** Orange City Fire Department
***Eval Program:*** HMRRP
***Eval Source:*** CERS
***Eval Notes:***

***Eval Date:*** 09/30/2019
***Violations Found:*** No
***Eval General Type:*** Compliance Evaluation Inspection
***Eval Type:*** Routine done by local agency
***Eval Division:*** Orange County Environmental Health
***Eval Program:*** HW
***Eval Source:*** CERS
***Eval Notes:***

On site to conduct a routine Hazardous Waste inspection. Met with Keith Stuart, Maintenance Supervisor, and Mario Garcia, Vehicle Maintenance Supervisor. The facility is a Small Quantity Generator of hazardous wastes generated from maintenance of schools within the district and from auto maintenance of the school bus fleet. Walked throughout the facility and observed the facility's Hazardous Waste storage areas. Hazardous Waste containers were observed properly labeled and stored closed. Waste oil is drained from oil caddies into a monitored underground storage tank. The perimeter of the facility was walked and municipal trash dumpsters were observed. There are no signs of illegal disposal. Hazardous waste manifests were available for review. The facility's EPA ID number is active. Emergency plan is maintained on site. No hazardous waste violations were observed this date. This inspection report was sent to keith.stuart@orangeusd.org and [Truncated]; Note: data in [EVAL Notes] field for some records is truncated from the source.

***Eval Date:*** 09/28/2015
***Violations Found:*** No
***Eval General Type:*** Compliance Evaluation Inspection
***Eval Type:*** Routine done by local agency
***Eval Division:*** Orange City Fire Department
***Eval Program:*** UST
***Eval Source:*** CERS
***Eval Notes:***

***Eval Date:*** 01/05/2015
***Violations Found:*** No
***Eval General Type:*** Other/Unknown
***Eval Type:*** Other, not routine, done by local agency
***Eval Division:*** Orange City Fire Department
***Eval Program:*** UST
***Eval Source:*** CERS
***Eval Notes:***

Sb989 Testing; Note: data in [EVAL Notes] field for some records is truncated from the source.

***Eval Date:*** 11/26/2019
***Violations Found:*** No
***Eval General Type:*** Compliance Evaluation Inspection
***Eval Type:*** Routine done by local agency
***Eval Division:*** Orange City Fire Department
***Eval Program:*** UST
***Eval Source:*** CERS
***Eval Notes:***

field verification. annual monitoring was conducted on 9/6/2019 with no inspector on site.; Note: data in [EVAL Notes] field for some records is truncated from the source.

***Eval Date:*** 03/31/2017
***Violations Found:*** No
***Eval General Type:*** Other/Unknown
***Eval Type:*** Other, not routine, done by local agency
***Eval Division:*** Orange County Environmental Health
***Eval Program:*** HW
***Eval Source:*** CERS
***Eval Notes:***

CERS ACCEPTED; Note: data in [EVAL Notes] field for some records is truncated from the source.

***Eval Date:*** 09/13/2021
***Violations Found:*** No
***Eval General Type:*** Compliance Evaluation Inspection
***Eval Type:*** Routine done by local agency
***Eval Division:*** Orange City Fire Department
***Eval Program:*** UST
***Eval Source:*** CERS
***Eval Notes:***

field verification.; Note: data in [EVAL Notes] field for some records is truncated from the source.

***Eval Date:*** 09/28/2017
***Violations Found:*** No
***Eval General Type:*** Other/Unknown
***Eval Type:*** Other, not routine, done by local agency
***Eval Division:*** Orange City Fire Department
***Eval Program:*** UST
***Eval Source:*** CERS
***Eval Notes:***

Sb989; Note: data in [EVAL Notes] field for some records is truncated from the source.

***Eval Date:*** 06/29/2016
***Violations Found:*** Yes
***Eval General Type:*** Compliance Evaluation Inspection
***Eval Type:*** Routine done by local agency
***Eval Division:*** Orange County Environmental Health
***Eval Program:*** HW
***Eval Source:*** CERS
***Eval Notes:***

On site for a routine hazardous waste inspection. Steve Harlin, assistant director, was present for the inspection and provided consent to inspect. The facility's operations and the waste generated were discussed. The inspection included a walk the facility's outside lot and its trash storage areas. I did not observe hazardous waste in the facility's trash or as run off on the ground. The storage of the shop's hazardous waste was inspected. Facility maintenance hazardous waste was stored in an outside caged area. Electronic universal waste was stored in bins at a designated outside area. Auto maintenance hazardous waste was stored at the auto maintenance shop. We reviewed the required information to be marked on containers storing hazardous waste. The signed off manifests for the removal of the facility's hazardous waste were on site and available for inspection. The records for the last year were reviewed. The facility had written spill response directions and [Truncated]; Note: data in [EVAL Notes] field for some records is truncated from the source.

***Eval Date:*** 09/01/2020
***Violations Found:*** Yes
***Eval General Type:*** Compliance Evaluation Inspection
***Eval Type:*** Routine done by local agency
***Eval Division:*** Orange City Fire Department
***Eval Program:*** UST
***Eval Source:*** CERS
***Eval Notes:***

field verification.; Note: data in [EVAL Notes] field for some records is truncated from the source.

***Eval Date:*** 08/23/2016
***Violations Found:*** No
***Eval General Type:*** Other/Unknown
***Eval Type:*** Other, not routine, done by local agency
***Eval Division:*** Orange County Environmental Health
***Eval Program:*** HW
***Eval Source:*** CERS
***Eval Notes:***

This Agency received the facility's certificate of return to compliance, signed and dated 7-29-16. The violations cited in the 6-29-16 were self-certified corrected. ....; Note: data in [EVAL Notes] field for some records is truncated from the source.

***Eval Date:*** 10/15/2018
***Violations Found:*** Yes
***Eval General Type:*** Compliance Evaluation Inspection
***Eval Type:*** Routine done by local agency
***Eval Division:*** Orange City Fire Department
***Eval Program:*** UST
***Eval Source:*** CERS
***Eval Notes:***

field verification; Note: data in [EVAL Notes] field for some records is truncated from the source.

***Eval Date:*** 06/28/2016
***Violations Found:*** No

***Eval General Type:*** Other/Unknown
***Eval Type:*** Other, not routine, done by local agency
***Eval Division:*** Orange County Environmental Health
***Eval Program:*** HW
***Eval Source:*** CERS
***Eval Notes:***

contacted Edith to remind her and Steve Harland of the scheduled HW inspections for all high schools and the maintenance yard tomorrow. I reviewed waste streams and program comments in prep.; Note: data in [EVAL Notes] field for some records is truncated from the source.

***Eval Date:*** 09/13/2021
***Violations Found:*** No
***Eval General Type:*** Compliance Evaluation Inspection
***Eval Type:*** Routine done by local agency
***Eval Division:*** Orange City Fire Department
***Eval Program:*** HMRRP
***Eval Source:*** CERS
***Eval Notes:***

field verification.; Note: data in [EVAL Notes] field for some records is truncated from the source.

***Eval Date:*** 10/03/2013
***Violations Found:*** Yes
***Eval General Type:*** Compliance Evaluation Inspection
***Eval Type:*** Routine done by local agency
***Eval Division:*** Orange City Fire Department
***Eval Program:*** UST
***Eval Source:*** CERS
***Eval Notes:***

***Affiliations***

***Affil Type Desc:*** UST Property Owner Name
***Entity Name:*** ORANGE UNIFIED SCHOOL DIST.
***Entity Title:***
***Address:*** 726 W. Collins
***City:*** Orange
***State:*** CA
***Country:*** United States
***Zip Code:*** 92867
***Phone:*** (714) 628-5315

***Affil Type Desc:*** Legal Owner
***Entity Name:*** ORANGE UNIFIED SCHOOL DISTRICT
***Entity Title:***
***Address:*** 726 W. Collins Ave
***City:*** Orange
***State:*** CA
***Country:*** United States
***Zip Code:*** 92867
***Phone:*** (714) 628-6378

***Affil Type Desc:*** Facility Mailing Address
***Entity Name:*** Mailing Address
***Entity Title:***
***Address:*** Orange Unified School District
***City:*** Orange
***State:*** CA
***Country:***
***Zip Code:*** 92867
***Phone:***

***Affil Type Desc:*** UST Tank Owner
***Entity Name:*** ORANGE UNIFIED SCHOOL DIST.
***Entity Title:***

**Address:** 726 W. COLLINS
**City:** Orange
**State:** CA
**Country:** United States
**Zip Code:** 92867
**Phone:** (714) 628-5315

**Affil Type Desc:** CUPA District
**Entity Name:** Orange County Env Health
**Entity Title:**
**Address:** 1241 East Dyer RoadSuite 120
**City:** Santa Ana
**State:** CA
**Country:**
**Zip Code:** 92705-5611
**Phone:** (714) 433-6406

**Affil Type Desc:** UST Permit Applicant
**Entity Name:** SUSANNA SOLIS
**Entity Title:** COORDINATOR, RISK MGMT
**Address:**
**City:**
**State:**
**Country:**
**Zip Code:**
**Phone:** (714) 628-4564

**Affil Type Desc:** Environmental Contact
**Entity Name:** Gerald L Gregory - Tri State Env.
**Entity Title:**
**Address:** 161 Thompson Rd
**City:** Houma
**State:** IA
**Country:**
**Zip Code:** 70363
**Phone:**

**Affil Type Desc:** Parent Corporation
**Entity Name:** ORANGE UNIFIED SCHOOL DISTRICT
**Entity Title:**
**Address:**
**City:**
**State:**
**Country:**
**Zip Code:**
**Phone:**

**Affil Type Desc:** UST Tank Operator
**Entity Name:** ORANGE UNIFIED SCHOOL DIST.
**Entity Title:**
**Address:** 726 W. Collins
**City:** Orange
**State:** CA
**Country:** United States
**Zip Code:** 92867
**Phone:** (714) 628-5315

**Affil Type Desc:** Operator
**Entity Name:** Orange Unifierd School District
**Entity Title:**
**Address:**
**City:**
**State:**
**Country:**
**Zip Code:**
**Phone:** (714) 628-6195

**Affil Type Desc:** Document Preparer
**Entity Name:** Susanna Solis

| Map Key | Number of Records | Direction | Distance (mi/ft) | Elev/Diff (ft) | Site | DB |
|---|---|---|---|---|---|---|

**Entity Title:**
**Address:**
**City:**
**State:**
**Country:**
**Zip Code:**
**Phone:**

**Affil Type Desc:** Property Owner
**Entity Name:** ORANGE UNIFIED SCHOOL DISTRICT
**Entity Title:**
**Address:** 1401 N HANDY ST
**City:** Orange
**State:** CA
**Country:** United States
**Zip Code:** 92867
**Phone:** (714) 628-5390

**Affil Type Desc:** Identification Signer
**Entity Name:** SUSANNA SOLIS
**Entity Title:** Director, Risk Management
**Address:**
**City:**
**State:**
**Country:**
**Zip Code:**
**Phone:**

---

| Map Key | Number of Records | Direction | Distance (mi/ft) | Elev/Diff (ft) | Site | DB |
|---|---|---|---|---|---|---|
| 16 | 7 of 11 | WNW | 0.07 / 376.58 | 175.67 / -9 | ORANGE UNIFIED SCHOOL DISTRICT<br>726 W. COLLINS<br>ORANGE CA | HIST TANK |

**Owner Name:** ORANGE UNIFIED SCHOOL DISTRICT
**Owner Street:** 726 W. COLLINS
**Owner City:** ORANGE
**Owner State:** CA
**Owner Zip:** 92667
**No of Containers:** 11
**County:** ORANGE
**Facility State:** CA
**Facility Zip:** 92667

---

| Map Key | Number of Records | Direction | Distance (mi/ft) | Elev/Diff (ft) | Site | DB |
|---|---|---|---|---|---|---|
| 16 | 8 of 11 | WNW | 0.07 / 376.58 | 175.67 / -9 | ORANGE UNIFIED SCHOOL DISTRICT<br>726 W COLLINS AVE<br>ORANGE CA 92867 | RCRA NON GEN |

**EPA Handler ID:** CAC003021380
**Gen Status Universe:** No Report
**Contact Name:** SCOTT HARVEY
**Contact Address:** 726 W COLLINS AVE , , ORANGE , CA, 92867 ,
**Contact Phone No and Ext:** 657-291-3260
**Contact Email:** JREYNOLDS@SIGNALRESTORATION.COM
**Contact Country:**
**County Name:** ORANGE
**EPA Region:** 09
**Land Type:**
**Receive Date:** 20190625
**Location Latitude:** 33.80238
**Location Longitude:** -117.859856

***Violation/Evaluation Summary***

**Note:** NO RECORDS: As of Jan 2022, there are no Compliance Monitoring and Enforcement (violation) records associated with this facility (EPA ID).

***Handler Summary***

| | |
|---|---|
| ***Importer Activity:*** | No |
| ***Mixed Waste Generator:*** | No |
| ***Transporter Activity:*** | No |
| ***Transfer Facility:*** | No |
| ***Onsite Burner Exemption:*** | No |
| ***Furnace Exemption:*** | No |
| ***Underground Injection Activity:*** | No |
| ***Commercial TSD:*** | No |
| ***Used Oil Transporter:*** | No |
| ***Used Oil Transfer Facility:*** | No |
| ***Used Oil Processor:*** | No |
| ***Used Oil Refiner:*** | No |
| ***Used Oil Burner:*** | No |
| ***Used Oil Market Burner:*** | No |
| ***Used Oil Spec Marketer:*** | No |

***Hazardous Waste Handler Details***

| | |
|---|---|
| ***Sequence No:*** | 1 |
| ***Receive Date:*** | 20190625 |
| ***Handler Name:*** | ORANGE UNIFIED SCHOOL DISTRICT |
| ***Source Type:*** | Implementer |
| ***Federal Waste Generator Code:*** | N |
| ***Generator Code Description:*** | Not a Generator, Verified |

***Owner/Operator Details***

| | | | |
|---|---|---|---|
| ***Owner/Operator Ind:*** | Current Owner | ***Street No:*** | |
| ***Type:*** | Other | ***Street 1:*** | 726 W COLLINS AVE |
| ***Name:*** | ORANGE UNIFIED SCHOOL DISTRICT | ***Street 2:*** | |
| ***Date Became Current:*** | | ***City:*** | ORANGE |
| ***Date Ended Current:*** | | ***State:*** | CA |
| ***Phone:*** | 657-291-3260 | ***Country:*** | |
| ***Source Type:*** | Implementer | ***Zip Code:*** | 92867 |
| | | | |
| ***Owner/Operator Ind:*** | Current Operator | ***Street No:*** | |
| ***Type:*** | Other | ***Street 1:*** | 726 W COLLINS AVE |
| ***Name:*** | SCOTT HARVEY | ***Street 2:*** | |
| ***Date Became Current:*** | | ***City:*** | ORANGE |
| ***Date Ended Current:*** | | ***State:*** | CA |
| ***Phone:*** | 657-291-3260 | ***Country:*** | |
| ***Source Type:*** | Implementer | ***Zip Code:*** | 92867 |

| Map Key | Number of Records | Direction | Distance (mi/ft) | Elev/Diff (ft) | Site | DB |
|---|---|---|---|---|---|---|
| 16 | *9 of 11* | *WNW* | *0.07 / 376.58* | *175.67 / -9* | ***ORANGE UNIFIED DIST MAINT FAC***<br>***726 W COLLINS AVE***<br>***ORANGE CA 92866*** | ***RCRA SQG*** |

| | |
|---|---|
| ***EPA Handler ID:*** | CAD983592924 |
| ***Gen Status Universe:*** | Small Quantity Generator |
| ***Contact Name:*** | STANKAN ROBERT |
| ***Contact Address:*** | 726 W COLLINS ST , , ORANGE , CA, 92666 , US |
| ***Contact Phone No and Ext:*** | 714-997-6384 |
| ***Contact Email:*** | |
| ***Contact Country:*** | US |
| ***County Name:*** | ORANGE |
| ***EPA Region:*** | 09 |
| ***Land Type:*** | Other |
| ***Receive Date:*** | 19910710 |
| ***Location Latitude:*** | 33.80238 |
| ***Location Longitude:*** | -117.859856 |

***Violation/Evaluation Summary***

| Map Key | Number of Records | Direction | Distance (mi/ft) | Elev/Diff (ft) | Site | DB |
|---|---|---|---|---|---|---|

**Note:** NO RECORDS: As of Jan 2022, there are no Compliance Monitoring and Enforcement (violation) records associated with this facility (EPA ID).

***Handler Summary***

| | |
|---|---|
| **Importer Activity:** | No |
| **Mixed Waste Generator:** | No |
| **Transporter Activity:** | No |
| **Transfer Facility:** | No |
| **Onsite Burner Exemption:** | No |
| **Furnace Exemption:** | No |
| **Underground Injection Activity:** | No |
| **Commercial TSD:** | No |
| **Used Oil Transporter:** | No |
| **Used Oil Transfer Facility:** | No |
| **Used Oil Processor:** | No |
| **Used Oil Refiner:** | No |
| **Used Oil Burner:** | No |
| **Used Oil Market Burner:** | No |
| **Used Oil Spec Marketer:** | No |

***Hazardous Waste Handler Details***

| | |
|---|---|
| **Sequence No:** | 1 |
| **Receive Date:** | 19910710 |
| **Handler Name:** | ORANGE UNIFIED DIST MAINT FAC |
| **Federal Waste Generator Code:** | 2 |
| **Generator Code Description:** | Small Quantity Generator |
| **Source Type:** | Notification |

***Owner/Operator Details***

| | | | |
|---|---|---|---|
| **Owner/Operator Ind:** | Current Owner | **Street No:** | |
| **Type:** | Municipal | **Street 1:** | NOT REQUIRED |
| **Name:** | ORANGE UNIFIED SCHOOL DIST | **Street 2:** | |
| **Date Became Current:** | | **City:** | NOT REQUIRED |
| **Date Ended Current:** | | **State:** | ME |
| **Phone:** | 415-555-1212 | **Country:** | |
| **Source Type:** | Notification | **Zip Code:** | 99999 |
| | | | |
| **Owner/Operator Ind:** | Current Operator | **Street No:** | |
| **Type:** | Municipal | **Street 1:** | NOT REQUIRED |
| **Name:** | NOT REQUIRED | **Street 2:** | |
| **Date Became Current:** | | **City:** | NOT REQUIRED |
| **Date Ended Current:** | | **State:** | ME |
| **Phone:** | 415-555-1212 | **Country:** | |
| **Source Type:** | Notification | **Zip Code:** | 99999 |

| Map Key | Number of Records | Direction | Distance (mi/ft) | Elev/Diff (ft) | Site | DB |
|---|---|---|---|---|---|---|
| 16 | 10 of 11 | WNW | 0.07 / 376.58 | 175.67 / -9 | ORANGE UNIFIED SCHOOL DISTRICT<br>726 W COLLINS<br>ORANGE CA | UST SWEEPS |

| | | | |
|---|---|---|---|
| **C C:** | A30-030-800035 | **D Filename:** | SITE01A |
| **BOE:** | | **Page No:** | 128 |
| **Comp:** | 800035 | **County:** | ORANGE |
| **Status:** | ACTIVE | **State :** | CA |
| **No of Tanks:** | 10 | **Zip:** | 92667 |
| **Jurisdict:** | CITY OF ORANGE | **Latitude:** | 33.802343 |
| **Agency:** | FIRE DEPARTMENT | **Longitude:** | -117.859343 |
| **Phone:** | | **Georesult:** | S5HPN-SC-A |

***Tank Details***

**Tank ID:** 000005
**O Tank ID:**
**SWRCB No:** 30-030-800035-000005
**Removed:**
**Installed:**
**A Date:** 06-14-93
**Capac:** 4000
**Tank Use:** M.V. FUEL
**S Contain:**
**Stg:** P
**Storage :**
**Storag Type:** PRODUCT
**P Contain:**
**Content:** REG UNLEADED
**ONA:**
**D File Name:** TANK1B

***Tank Details***

**Tank ID:** 000012
**O Tank ID:**
**SWRCB No:** 30-030-800035-000012
**Removed:**
**Installed:**
**A Date:** 06-14-93
**Capac:** 2000
**Tank Use:** OIL
**S Contain:**
**Stg:** P
**Storage :**
**Storag Type:** PRODUCT
**P Contain:**
**Content:** MOTOR OIL
**ONA:**
**D File Name:** TANK1B

***Tank Details***

**Tank ID:** 000001
**O Tank ID:**
**SWRCB No:** 30-030-800035-000001
**Removed:**
**Installed:**
**A Date:** 06-14-93
**Capac:** 10000
**Tank Use:** M.V. FUEL
**S Contain:**
**Stg:** P
**Storage :**
**Storag Type:** PRODUCT
**P Contain:**
**Content:** REG UNLEADED
**ONA:**
**D File Name:** TANK1B

***Tank Details***

**Tank ID:** 000002
**O Tank ID:**
**SWRCB No:** 30-030-800035-000002
**Removed:**
**Installed:**
**A Date:** 06-14-93
**Capac:** 10000
**Tank Use:** M.V. FUEL
**S Contain:**
**Stg:** P
**Storage :**
**Storag Type:** PRODUCT
**P Contain:**
**Content:** REG UNLEADED
**ONA:**
**D File Name:** TANK1B

***Tank Details***

**Tank ID:** 000010
**O Tank ID:**
**SWRCB No:** 30-030-800035-000010
**Removed:**
**Installed:**
**A Date:** 06-14-93
**Capac:** 300
**Tank Use:** OIL
**S Contain:**
**Stg:** P
**Storage :**
**Storag Type:** PRODUCT
**P Contain:**
**Content:** MOTOR OIL
**ONA:**
**D File Name:** TANK1B

***Tank Details***

**Tank ID:** 000003
**O Tank ID:**
**SWRCB No:** 30-030-800035-000003
**Removed:**
**Installed:**
**A Date:** 06-14-93
**Capac:** 20000
**S Contain:**
**Stg:** P
**Storage :**
**Storag Type:** PRODUCT
**P Contain:**
**Content:** DIESEL
**ONA:**

| | | | |
|---|---|---|---|
| **Tank Use:** | M.V. FUEL | **D File Name:** | TANK1B |

***Tank Details***

| | | | |
|---|---|---|---|
| **Tank ID:** | 000008 | **S Contain:** | |
| **O Tank ID:** | | **Stg:** | W |
| **SWRCB No:** | 30-030-800035-000008 | **Storage :** | |
| **Removed:** | | **Storag Type:** | WASTE |
| **Installed:** | | **P Contain:** | |
| **A Date:** | 06-14-93 | **Content:** | WASTE OIL |
| **Capac:** | 500 | **ONA:** | |
| **Tank Use:** | OIL | **D File Name:** | TANK1B |

***Tank Details***

| | | | |
|---|---|---|---|
| **Tank ID:** | 000004 | **S Contain:** | |
| **O Tank ID:** | | **Stg:** | P |
| **SWRCB No:** | 30-030-800035-000004 | **Storage :** | |
| **Removed:** | | **Storag Type:** | PRODUCT |
| **Installed:** | | **P Contain:** | |
| **A Date:** | 06-14-93 | **Content:** | DIESEL |
| **Capac:** | 10000 | **ONA:** | |
| **Tank Use:** | M.V. FUEL | **D File Name:** | TANK1B |

***Tank Details***

| | | | |
|---|---|---|---|
| **Tank ID:** | 000006 | **S Contain:** | |
| **O Tank ID:** | | **Stg:** | P |
| **SWRCB No:** | 30-030-800035-000006 | **Storage :** | |
| **Removed:** | | **Storag Type:** | PRODUCT |
| **Installed:** | | **P Contain:** | |
| **A Date:** | 06-14-93 | **Content:** | REG UNLEADED |
| **Capac:** | 4000 | **ONA:** | |
| **Tank Use:** | M.V. FUEL | **D File Name:** | TANK1B |

***Tank Details***

| | | | |
|---|---|---|---|
| **Tank ID:** | 000009 | **S Contain:** | |
| **O Tank ID:** | | **Stg:** | P |
| **SWRCB No:** | 30-030-800035-000009 | **Storage :** | |
| **Removed:** | | **Storag Type:** | PRODUCT |
| **Installed:** | | **P Contain:** | |
| **A Date:** | 06-14-93 | **Content:** | REGULAR UNLE |
| **Capac:** | 300 | **ONA:** | |
| **Tank Use:** | OIL | **D File Name:** | TANK1B |

---

**16** | ***11 of 11*** | ***WNW*** | ***0.07 / 376.58*** | ***175.67 / -9*** | ***ORANGE UNIFIED SCHOOL DISTRICT***<br>***726 W COLLINS AVE***<br>***ORANGE CA 92867*** | ***CLEANUP SITES***

| | | | |
|---|---|---|---|
| **Global ID:** | T10000018378 | **Latitude:** | 33.8010588 |
| **Status:** | COMPLETED - CASE CLOSED | **Longitude:** | -117.8593484 |
| **Status Date:** | 12/31/1998 | **County:** | ORANGE |
| **Site Facility Type:** | CLEANUP PROGRAM SITE | | |
| **Data Source:** | Cleanup Program Sites from GeoTracker Search; Cleanup Sites from GeoTracker Cleanup Sites Data Download | | |

***Cleanup Sites from GeoTracker Cleanup Sites Data Download - Facilities Detail***

| | | | |
|---|---|---|---|
| **RB Case No:** | | **Potential COC:** | |
| **Local Case No:** | 97IC055 | **How Discovered:** | |
| **Begin Date:** | 12/31/1998 | **Stop Method:** | |

| Map Key | Number of Records | Direction | Distance (mi/ft) | Elev/Diff (ft) | Site | DB |
|---|---|---|---|---|---|---|

| | | | |
|---|---|---|---|
| **Lead Agency:** | ORANGE COUNTY LOP | **Stop Description:** | |
| **Local Agency:** | ORANGE COUNTY | **Case Worker:** | |
| **CUF Case:** | NO | **Military DoD Site:** | No |
| **CalEnvScreen Score:** | | **Leak Reported Dt:** | |
| **EPA Region:** | 9 | **No Further Action Dt:** | 1998-12-31 00:00:00 |
| **Qty Rlsd Gallons:** | | | |
| **Potential Media of Concern:** | | | |
| **How Discovered Description:** | | | |
| **Calwater Watershed Name:** | | | |
| **DWR GW Subbasin Name:** | | | |
| **Disadvantaged Community:** | | | |
| **Coordinate Source:** | | | |
| **Discharge Cause:** | | | |
| **Discharge Source:** | | | |
| **File Location:** | All Files are on GeoTracker or in the Local Agency Warehouse | | |
| **Site History:** | | | |

Please refer to recent Site Documents or Monitoring Reports for site history. Orange County is not responsible for the accuracy of any professional interpretations provided in reports submitted by consultants for the responsible party.

***Cleanup Sites from GeoTracker Cleanup Sites Data Download - Status History***

| | |
|---|---|
| **Status:** | Open - Case Begin Date |
| **Status Date:** | 1998-12-31 00:00:00 |
| **Status:** | Completed - Case Closed |
| **Status Date:** | 1998-12-31 00:00:00 |

***Cleanup Sites from GeoTracker Cleanup Sites Data Download - Regulatory Contacts***

| | | | |
|---|---|---|---|
| **Contact Type:** | Local Agency Caseworker | **Address:** | 1241 E. DYER RD., SUITE 120 |
| **Contact Name:** | IC SUPERVISOR | **City:** | SANTA ANA |
| **Phone No:** | | | |
| **Organization Name:** | ORANGE COUNTY | | |
| **Email:** | ghiggins@ochca.com | | |

| | | | | | | |
|---|---|---|---|---|---|---|
| 17 | 1 of 3 | SE | 0.07 / 384.88 | 186.30 / 1 | **OSTERKAMP TRUCKING INC**<br>**764 N CYPRESS ST**<br>**ORANGE CA 92867** | RCRA SQG |

| | |
|---|---|
| **EPA Handler ID:** | CAD981576002 |
| **Gen Status Universe:** | Small Quantity Generator |
| **Contact Name:** | |
| **Contact Address:** | US |
| **Contact Phone No and Ext:** | |
| **Contact Email:** | |
| **Contact Country:** | US |
| **County Name:** | ORANGE |
| **EPA Region:** | 09 |
| **Land Type:** | |
| **Receive Date:** | 19960901 |
| **Location Latitude:** | 33.799887 |
| **Location Longitude:** | -117.856386 |

***Violation/Evaluation Summary***

| | |
|---|---|
| **Note:** | NO RECORDS: As of Jan 2022, there are no Compliance Monitoring and Enforcement (violation) records associated with this facility (EPA ID). |

***Handler Summary***

| | |
|---|---|
| **Importer Activity:** | No |
| **Mixed Waste Generator:** | No |

| Map Key | Number of Records | Direction | Distance (mi/ft) | Elev/Diff (ft) | Site | DB |
|---|---|---|---|---|---|---|

**Transporter Activity:** No
**Transfer Facility:** No
**Onsite Burner Exemption:** No
**Furnace Exemption:** No
**Underground Injection Activity:** No
**Commercial TSD:** No
**Used Oil Transporter:** No
**Used Oil Transfer Facility:** No
**Used Oil Processor:** No
**Used Oil Refiner:** No
**Used Oil Burner:** No
**Used Oil Market Burner:** No
**Used Oil Spec Marketer:** No

***Hazardous Waste Handler Details***

**Sequence No:** 1
**Receive Date:** 19861124
**Handler Name:** OSTERKAMP TRUCKING INC
**Federal Waste Generator Code:** 1
**Generator Code Description:** Large Quantity Generator
**Source Type:** Notification

***Hazardous Waste Handler Details***

**Sequence No:** 1
**Receive Date:** 19960901
**Handler Name:** OSTERKAMP TRUCKING INC
**Federal Waste Generator Code:** 2
**Generator Code Description:** Small Quantity Generator
**Source Type:** Implementer

***Owner/Operator Details***

**Owner/Operator Ind:** Current Operator
**Type:** Private
**Name:** NOT REQUIRED
**Date Became Current:**
**Date Ended Current:**
**Phone:** 415-555-1212
**Source Type:** Implementer
**Street No:**
**Street 1:** NOT REQUIRED
**Street 2:**
**City:** NOT REQUIRED
**State:** ME
**Country:**
**Zip Code:** 99999

**Owner/Operator Ind:** Current Owner
**Type:** Private
**Name:** ANTHONY H OSTERKAMP JR
**Date Became Current:**
**Date Ended Current:**
**Phone:** 415-555-1212
**Source Type:** Notification
**Street No:**
**Street 1:** NOT REQUIRED
**Street 2:**
**City:** NOT REQUIRED
**State:** ME
**Country:**
**Zip Code:** 99999

***Historical Handler Details***

**Receive Dt:** 19861124
**Generator Code Description:** Large Quantity Generator
**Handler Name:** OSTERKAMP TRUCKING INC

| | | | | | | |
|---|---|---|---|---|---|---|
| 17 | 2 of 3 | SE | 0.07 / 384.88 | 186.30 / 1 | OSTERKAMP TRUCKING INC<br>764 NO. CYPRESS<br>ORANGE CA 92667 | HHSS |

**County:**
**Tank Details Microfiche:** http://geotracker.waterboards.ca.gov/ustpdfs/pdf/0002ec76.pdf

| Map Key | Number of Records | Direction | Distance (mi/ft) | Elev/Diff (ft) | Site | DB |
|---|---|---|---|---|---|---|
| 17 | 3 of 3 | SE | 0.07 / 384.88 | 186.30 / 1 | OSTERKAMP TRUCKIN, INC.<br>764 NO. CYPRESS<br>ORANGE CA | HIST TANK |

**Owner Name:** OSTERKAMP TRUCKIN, INC.
**Owner Street:** 764 NO. CYPRESS
**Owner City:** ORANGE
**Owner State:** CA
**Owner Zip:** 92667
**No of Containers:** 6
**County:** ORANGE
**Facility State:** CA
**Facility Zip:** 92667

---

| Map Key | Number of Records | Direction | Distance (mi/ft) | Elev/Diff (ft) | Site | DB |
|---|---|---|---|---|---|---|
| 18 | 1 of 11 | SW | 0.07 / 394.76 | 178.03 / -7 | SHIPLEY COMPANY LLC<br>642 WEST NICOLAS ROAD<br>ORANGE CA 92868 | RCRA TSD |

**EPA Handler ID:** CAD001968361
**Gen Status Universe:** Small Quantity Generator
**Contact Name:** ROSE PERKINS
**Contact Address:** US
**Contact Phone No and Ext:** 508-229-7212
**Contact Email:**
**Contact Country:** US
**Land Type:** Private
**County Name:** ORANGE
**EPA Region:** 09
**Receive Date:** 20020329
**Location Latitude:** 33.800092
**Location Longitude:** -117.859235

***Violation/Evaluation Summary***

**Note:** VIOLATION or UNDETERMINED: There are VIOLATION or UNDETERMINED details or records associated with this facility (EPA ID) in the Compliance Monitoring and Enforcement table dated Jan, 2022.

***Violation Details***

**Found Violation:** Yes
**Citation:**
**Violation Short Description:** TSD - Manifest/Records/Reporting
**Violation Type:** 264.E
**Violation Determined Date:** 20010531
**Scheduled Compliance Date:**
**Return to Compliance:** Documented
**Actual Return to Compl:** 20010615
**Violation Responsible Agency:** State

***Enforcement Details***

**Enforcement Type:** 125
**Enforcement Type Description:**
**Enforcement Action Date:** 20010629
**Enf Disposition Status:**
**Disposition Status Date:**
**Enforcement Lead Agency:** State
**Proposed Penalty Amount:**
**Final Amount:**
**Paid Amount:**

**Enforcement Type:** 120
**Enforcement Type Description:** WRITTEN INFORMAL
**Enforcement Action Date:** 20010604
**Enf Disposition Status:**
**Disposition Status Date:**

***Enforcement Lead Agency:*** State
***Proposed Penalty Amount:***
***Final Amount:***
***Paid Amount:***

***Violation Details***

***Found Violation:*** Yes
***Citation:***
***Violation Short Description:*** TSD - Container Use and Management
***Violation Type:*** 264.I
***Violation Determined Date:*** 20010531
***Scheduled Compliance Date:***
***Return to Compliance:*** Documented
***Actual Return to Compl:*** 20010615
***Violation Responsible Agency:*** State

***Enforcement Details***

***Enforcement Type:*** 120
***Enforcement Type Description:*** WRITTEN INFORMAL
***Enforcement Action Date:*** 20010604
***Enf Disposition Status:***
***Disposition Status Date:***
***Enforcement Lead Agency:*** State
***Proposed Penalty Amount:***
***Final Amount:***
***Paid Amount:***

***Enforcement Type:*** 125
***Enforcement Type Description:***
***Enforcement Action Date:*** 20010629
***Enf Disposition Status:***
***Disposition Status Date:***
***Enforcement Lead Agency:*** State
***Proposed Penalty Amount:***
***Final Amount:***
***Paid Amount:***

***Violation Details***

***Found Violation:*** Yes
***Citation:***
***Violation Short Description:*** Generators - Pre-transport
***Violation Type:*** 262.C
***Violation Determined Date:*** 20000428
***Scheduled Compliance Date:***
***Return to Compliance:*** Documented
***Actual Return to Compl:*** 20000730
***Violation Responsible Agency:*** State

***Enforcement Details***

***Enforcement Type:*** 125
***Enforcement Type Description:***
***Enforcement Action Date:*** 20000630
***Enf Disposition Status:***
***Disposition Status Date:***
***Enforcement Lead Agency:*** State
***Proposed Penalty Amount:***
***Final Amount:***
***Paid Amount:***

***Enforcement Type:*** 120

***Enforcement Type Description:*** WRITTEN INFORMAL
***Enforcement Action Date:*** 20000630
***Enf Disposition Status:***
***Disposition Status Date:***
***Enforcement Lead Agency:*** State
***Proposed Penalty Amount:***
***Final Amount:***
***Paid Amount:***

***Violation Details***

***Found Violation:*** Yes
***Citation:*** FR - 264.190-201.J
***Violation Short Description:*** TSD - General
***Violation Type:*** 264.A
***Violation Determined Date:*** 19950630
***Scheduled Compliance Date:***
***Return to Compliance:*** Observed
***Actual Return to Compl:*** 19950728
***Violation Responsible Agency:*** State

***Enforcement Details***

***Enforcement Type:*** 120
***Enforcement Type Description:*** WRITTEN INFORMAL
***Enforcement Action Date:*** 19950630
***Enf Disposition Status:***
***Disposition Status Date:***
***Enforcement Lead Agency:*** State
***Proposed Penalty Amount:***
***Final Amount:***
***Paid Amount:***

***Violation Details***

***Found Violation:*** Yes
***Citation:*** FR - 264.170-177.I
***Violation Short Description:*** TSD - General
***Violation Type:*** 264.A
***Violation Determined Date:*** 19950630
***Scheduled Compliance Date:***
***Return to Compliance:*** Observed
***Actual Return to Compl:*** 19950728
***Violation Responsible Agency:*** State

***Enforcement Details***

***Enforcement Type:*** 120
***Enforcement Type Description:*** WRITTEN INFORMAL
***Enforcement Action Date:*** 19950630
***Enf Disposition Status:***
***Disposition Status Date:***
***Enforcement Lead Agency:*** State
***Proposed Penalty Amount:***
***Final Amount:***
***Paid Amount:***

***Violation Details***

***Found Violation:*** Yes
***Citation:*** FR - 264.70-77.E
***Violation Short Description:*** TSD - General
***Violation Type:*** 264.A

***Violation Determined Date:*** 19950630
***Scheduled Compliance Date:***
***Return to Compliance:*** Observed
***Actual Return to Compl:*** 19950728
***Violation Responsible Agency:*** State

***Enforcement Details***

***Enforcement Type:*** 120
***Enforcement Type Description:*** WRITTEN INFORMAL
***Enforcement Action Date:*** 19950630
***Enf Disposition Status:***
***Disposition Status Date:***
***Enforcement Lead Agency:*** State
***Proposed Penalty Amount:***
***Final Amount:***
***Paid Amount:***

***Violation Details***

***Found Violation:*** Yes
***Citation:*** FR - 264.50-56.D
***Violation Short Description:*** TSD - General
***Violation Type:*** 264.A
***Violation Determined Date:*** 19950630
***Scheduled Compliance Date:***
***Return to Compliance:*** Observed
***Actual Return to Compl:*** 19950728
***Violation Responsible Agency:*** State

***Enforcement Details***

***Enforcement Type:*** 120
***Enforcement Type Description:*** WRITTEN INFORMAL
***Enforcement Action Date:*** 19950630
***Enf Disposition Status:***
***Disposition Status Date:***
***Enforcement Lead Agency:*** State
***Proposed Penalty Amount:***
***Final Amount:***
***Paid Amount:***

***Violation Details***

***Found Violation:*** Yes
***Citation:*** FR - 270
***Violation Short Description:*** TSD - General
***Violation Type:*** 264.A
***Violation Determined Date:*** 19950630
***Scheduled Compliance Date:***
***Return to Compliance:*** Observed
***Actual Return to Compl:*** 19950728
***Violation Responsible Agency:*** State

***Enforcement Details***

***Enforcement Type:*** 120
***Enforcement Type Description:*** WRITTEN INFORMAL
***Enforcement Action Date:*** 19950630
***Enf Disposition Status:***
***Disposition Status Date:***
***Enforcement Lead Agency:*** State
***Proposed Penalty Amount:***

***Final Amount:***
***Paid Amount:***

***Violation Details***

***Found Violation:*** Yes
***Citation:*** FR - 264.10-18.B
***Violation Short Description:*** TSD - General
***Violation Type:*** 264.A
***Violation Determined Date:*** 19950630
***Scheduled Compliance Date:***
***Return to Compliance:*** Observed
***Actual Return to Compl:*** 19950728
***Violation Responsible Agency:*** State

***Enforcement Details***

***Enforcement Type:*** 120
***Enforcement Type Description:*** WRITTEN INFORMAL
***Enforcement Action Date:*** 19950630
***Enf Disposition Status:***
***Disposition Status Date:***
***Enforcement Lead Agency:*** State
***Proposed Penalty Amount:***
***Final Amount:***
***Paid Amount:***

***Violation Details***

***Found Violation:*** Yes
***Citation:*** FR - 264.140-150.H
***Violation Short Description:*** TSD - Financial Requirements
***Violation Type:*** 264.H
***Violation Determined Date:*** 19950630
***Scheduled Compliance Date:***
***Return to Compliance:*** Observed
***Actual Return to Compl:*** 19950728
***Violation Responsible Agency:*** State

***Enforcement Details***

***Enforcement Type:*** 120
***Enforcement Type Description:*** WRITTEN INFORMAL
***Enforcement Action Date:*** 19950630
***Enf Disposition Status:***
***Disposition Status Date:***
***Enforcement Lead Agency:*** State
***Proposed Penalty Amount:***
***Final Amount:***
***Paid Amount:***

***Violation Details***

***Found Violation:*** Yes
***Citation:*** FR - 262.50-60
***Violation Short Description:*** Generators - General
***Violation Type:*** 262.A
***Violation Determined Date:*** 19910213
***Scheduled Compliance Date:***
***Return to Compliance:*** Observed
***Actual Return to Compl:*** 19910823
***Violation Responsible Agency:*** State

***Enforcement Details***

***Enforcement Type:*** 120
***Enforcement Type Description:*** WRITTEN INFORMAL
***Enforcement Action Date:*** 19910325
***Enf Disposition Status:***
***Disposition Status Date:***
***Enforcement Lead Agency:*** State
***Proposed Penalty Amount:***
***Final Amount:***
***Paid Amount:***

***Violation Details***

***Found Violation:*** Yes
***Citation:*** FR - 262.20-23.B
***Violation Short Description:*** Generators - General
***Violation Type:*** 262.A
***Violation Determined Date:*** 19910213
***Scheduled Compliance Date:***
***Return to Compliance:*** Observed
***Actual Return to Compl:*** 19910823
***Violation Responsible Agency:*** State

***Enforcement Details***

***Enforcement Type:*** 120
***Enforcement Type Description:*** WRITTEN INFORMAL
***Enforcement Action Date:*** 19910325
***Enf Disposition Status:***
***Disposition Status Date:***
***Enforcement Lead Agency:*** State
***Proposed Penalty Amount:***
***Final Amount:***
***Paid Amount:***

***Violation Details***

***Found Violation:*** Yes
***Citation:*** FR - 262.20-23.B
***Violation Short Description:*** Generators - General
***Violation Type:*** 262.A
***Violation Determined Date:*** 19890908
***Scheduled Compliance Date:*** 19891207
***Return to Compliance:*** Observed
***Actual Return to Compl:*** 19891207
***Violation Responsible Agency:*** State

***Enforcement Details***

***Enforcement Type:*** 510
***Enforcement Type Description:*** INITIAL CIVIL JUDICIAL ACTION FOR COMPLIANCE AND/OR MONETARY PENALTY
***Enforcement Action Date:*** 19891207
***Enf Disposition Status:***
***Disposition Status Date:***
***Enforcement Lead Agency:*** State
***Proposed Penalty Amount:***
***Final Amount:*** 407302
***Paid Amount:*** 35159

***Violation Details***

| | |
|---|---|
| **Found Violation:** | Yes |
| **Citation:** | FR - 262.10-12.A |
| **Violation Short Description:** | Generators - General |
| **Violation Type:** | 262.A |
| **Violation Determined Date:** | 19890908 |
| **Scheduled Compliance Date:** | 19891207 |
| **Return to Compliance:** | Observed |
| **Actual Return to Compl:** | 19891207 |
| **Violation Responsible Agency:** | State |

***Enforcement Details***

| | |
|---|---|
| **Enforcement Type:** | 510 |
| **Enforcement Type Description:** | INITIAL CIVIL JUDICIAL ACTION FOR COMPLIANCE AND/OR MONETARY PENALTY |
| **Enforcement Action Date:** | 19891207 |
| **Enf Disposition Status:** | |
| **Disposition Status Date:** | |
| **Enforcement Lead Agency:** | State |
| **Proposed Penalty Amount:** | |
| **Final Amount:** | 407302 |
| **Paid Amount:** | 35159 |

***Violation Details***

| | |
|---|---|
| **Found Violation:** | Yes |
| **Citation:** | FR - 262.40-43.D |
| **Violation Short Description:** | Generators - General |
| **Violation Type:** | 262.A |
| **Violation Determined Date:** | 19890908 |
| **Scheduled Compliance Date:** | 19891207 |
| **Return to Compliance:** | Observed |
| **Actual Return to Compl:** | 19891207 |
| **Violation Responsible Agency:** | State |

***Enforcement Details***

| | |
|---|---|
| **Enforcement Type:** | 510 |
| **Enforcement Type Description:** | INITIAL CIVIL JUDICIAL ACTION FOR COMPLIANCE AND/OR MONETARY PENALTY |
| **Enforcement Action Date:** | 19891207 |
| **Enf Disposition Status:** | |
| **Disposition Status Date:** | |
| **Enforcement Lead Agency:** | State |
| **Proposed Penalty Amount:** | |
| **Final Amount:** | 407302 |
| **Paid Amount:** | 35159 |

***Violation Details***

| | |
|---|---|
| **Found Violation:** | Yes |
| **Citation:** | FR - 264.170-177.I |
| **Violation Short Description:** | TSD - General |
| **Violation Type:** | 264.A |
| **Violation Determined Date:** | 19890908 |
| **Scheduled Compliance Date:** | 19891207 |
| **Return to Compliance:** | Observed |
| **Actual Return to Compl:** | 19891207 |
| **Violation Responsible Agency:** | State |

***Enforcement Details***

| | |
|---|---|
| **Enforcement Type:** | 510 |
| **Enforcement Type Description:** | INITIAL CIVIL JUDICIAL ACTION FOR COMPLIANCE AND/OR MONETARY PENALTY |
| **Enforcement Action Date:** | 19891130 |

***Enf Disposition Status:***
***Disposition Status Date:***
***Enforcement Lead Agency:*** State
***Proposed Penalty Amount:***
***Final Amount:***
***Paid Amount:***

***Enforcement Type:*** 510
***Enforcement Type Description:*** INITIAL CIVIL JUDICIAL ACTION FOR COMPLIANCE AND/OR MONETARY PENALTY
***Enforcement Action Date:*** 19891207
***Enf Disposition Status:***
***Disposition Status Date:***
***Enforcement Lead Agency:*** State
***Proposed Penalty Amount:***
***Final Amount:*** 407302
***Paid Amount:*** 35159

***Violation Details***

***Found Violation:*** Yes
***Citation:*** FR - 264.50-56.D
***Violation Short Description:*** TSD - General
***Violation Type:*** 264.A
***Violation Determined Date:*** 19890908
***Scheduled Compliance Date:*** 19891207
***Return to Compliance:*** Observed
***Actual Return to Compl:*** 19891207
***Violation Responsible Agency:*** State

***Enforcement Details***

***Enforcement Type:*** 510
***Enforcement Type Description:*** INITIAL CIVIL JUDICIAL ACTION FOR COMPLIANCE AND/OR MONETARY PENALTY
***Enforcement Action Date:*** 19891207
***Enf Disposition Status:***
***Disposition Status Date:***
***Enforcement Lead Agency:*** State
***Proposed Penalty Amount:***
***Final Amount:*** 407302
***Paid Amount:*** 35159

***Violation Details***

***Found Violation:*** Yes
***Citation:*** FR - 264.70-77.E
***Violation Short Description:*** TSD - General
***Violation Type:*** 264.A
***Violation Determined Date:*** 19890908
***Scheduled Compliance Date:*** 19891207
***Return to Compliance:*** Observed
***Actual Return to Compl:*** 19891207
***Violation Responsible Agency:*** State

***Enforcement Details***

***Enforcement Type:*** 510
***Enforcement Type Description:*** INITIAL CIVIL JUDICIAL ACTION FOR COMPLIANCE AND/OR MONETARY PENALTY
***Enforcement Action Date:*** 19891130
***Enf Disposition Status:***
***Disposition Status Date:***
***Enforcement Lead Agency:*** State
***Proposed Penalty Amount:***
***Final Amount:***
***Paid Amount:***

***Enforcement Type:*** 510
***Enforcement Type Description:*** INITIAL CIVIL JUDICIAL ACTION FOR COMPLIANCE AND/OR MONETARY PENALTY
***Enforcement Action Date:*** 19891207
***Enf Disposition Status:***
***Disposition Status Date:***
***Enforcement Lead Agency:*** State
***Proposed Penalty Amount:***
***Final Amount:*** 407302
***Paid Amount:*** 35159

***Violation Details***

***Found Violation:*** Yes
***Citation:*** FR - 264.10-18.B
***Violation Short Description:*** TSD - General
***Violation Type:*** 264.A
***Violation Determined Date:*** 19890908
***Scheduled Compliance Date:*** 19891207
***Return to Compliance:*** Observed
***Actual Return to Compl:*** 19891207
***Violation Responsible Agency:*** State

***Enforcement Details***

***Enforcement Type:*** 510
***Enforcement Type Description:*** INITIAL CIVIL JUDICIAL ACTION FOR COMPLIANCE AND/OR MONETARY PENALTY
***Enforcement Action Date:*** 19891207
***Enf Disposition Status:***
***Disposition Status Date:***
***Enforcement Lead Agency:*** State
***Proposed Penalty Amount:***
***Final Amount:*** 407302
***Paid Amount:*** 35159

***Violation Details***

***Found Violation:*** Yes
***Citation:*** FR - 264.140-150.H
***Violation Short Description:*** TSD - Financial Requirements
***Violation Type:*** 264.H
***Violation Determined Date:*** 19890908
***Scheduled Compliance Date:*** 19891207
***Return to Compliance:*** Observed
***Actual Return to Compl:*** 19891207
***Violation Responsible Agency:*** State

***Enforcement Details***

***Enforcement Type:*** 510
***Enforcement Type Description:*** INITIAL CIVIL JUDICIAL ACTION FOR COMPLIANCE AND/OR MONETARY PENALTY
***Enforcement Action Date:*** 19891207
***Enf Disposition Status:***
***Disposition Status Date:***
***Enforcement Lead Agency:*** State
***Proposed Penalty Amount:***
***Final Amount:*** 407302
***Paid Amount:*** 35159

***Violation Details***

***Found Violation:*** Yes
***Citation:*** FR - 268.7

| | |
|---|---|
| ***Violation Short Description:*** | LDR - General |
| ***Violation Type:*** | 268.A |
| ***Violation Determined Date:*** | 19890908 |
| ***Scheduled Compliance Date:*** | 19891207 |
| ***Return to Compliance:*** | Observed |
| ***Actual Return to Compl:*** | 19891207 |
| ***Violation Responsible Agency:*** | State |

***Enforcement Details***

| | |
|---|---|
| ***Enforcement Type:*** | 510 |
| ***Enforcement Type Description:*** | INITIAL CIVIL JUDICIAL ACTION FOR COMPLIANCE AND/OR MONETARY PENALTY |
| ***Enforcement Action Date:*** | 19891207 |
| ***Enf Disposition Status:*** | |
| ***Disposition Status Date:*** | |
| ***Enforcement Lead Agency:*** | State |
| ***Proposed Penalty Amount:*** | |
| ***Final Amount:*** | 407302 |
| ***Paid Amount:*** | 35159 |

***Evaluation Details***

| | |
|---|---|
| ***Evaluation Start Date:*** | 20010531 |
| ***Evaluation Type Description:*** | COMPLIANCE EVALUATION INSPECTION ON-SITE |
| ***Violation Short Description:*** | TSD - Container Use and Management |
| ***Return to Compliance Date:*** | 20010615 |
| ***Evaluation Agency:*** | State |

| | |
|---|---|
| ***Evaluation Start Date:*** | 20010531 |
| ***Evaluation Type Description:*** | COMPLIANCE EVALUATION INSPECTION ON-SITE |
| ***Violation Short Description:*** | TSD - Manifest/Records/Reporting |
| ***Return to Compliance Date:*** | 20010615 |
| ***Evaluation Agency:*** | State |

| | |
|---|---|
| ***Evaluation Start Date:*** | 20010517 |
| ***Evaluation Type Description:*** | FINANCIAL RECORD REVIEW |
| ***Violation Short Description:*** | |
| ***Return to Compliance Date:*** | |
| ***Evaluation Agency:*** | State |

| | |
|---|---|
| ***Evaluation Start Date:*** | 20000428 |
| ***Evaluation Type Description:*** | COMPLIANCE EVALUATION INSPECTION ON-SITE |
| ***Violation Short Description:*** | Generators - Pre-transport |
| ***Return to Compliance Date:*** | 20000730 |
| ***Evaluation Agency:*** | State |

| | |
|---|---|
| ***Evaluation Start Date:*** | 19990429 |
| ***Evaluation Type Description:*** | COMPLIANCE EVALUATION INSPECTION ON-SITE |
| ***Violation Short Description:*** | |
| ***Return to Compliance Date:*** | |
| ***Evaluation Agency:*** | State |

| | |
|---|---|
| ***Evaluation Start Date:*** | 19970326 |
| ***Evaluation Type Description:*** | COMPLIANCE EVALUATION INSPECTION ON-SITE |
| ***Violation Short Description:*** | |
| ***Return to Compliance Date:*** | |
| ***Evaluation Agency:*** | State |

| | |
|---|---|
| ***Evaluation Start Date:*** | 19950630 |
| ***Evaluation Type Description:*** | COMPLIANCE EVALUATION INSPECTION ON-SITE |
| ***Violation Short Description:*** | TSD - General |
| ***Return to Compliance Date:*** | 19950728 |
| ***Evaluation Agency:*** | State |

| | |
|---|---|
| ***Evaluation Start Date:*** | 19950630 |
| ***Evaluation Type Description:*** | COMPLIANCE EVALUATION INSPECTION ON-SITE |
| ***Violation Short Description:*** | TSD - Financial Requirements |

**Return to Compliance Date:** 19950728
**Evaluation Agency:** State

**Evaluation Start Date:** 19940303
**Evaluation Type Description:** COMPLIANCE EVALUATION INSPECTION ON-SITE
**Violation Short Description:**
**Return to Compliance Date:**
**Evaluation Agency:** State Contractor/Grantee

**Evaluation Start Date:** 19920312
**Evaluation Type Description:** COMPLIANCE EVALUATION INSPECTION ON-SITE
**Violation Short Description:**
**Return to Compliance Date:**
**Evaluation Agency:** State

**Evaluation Start Date:** 19910213
**Evaluation Type Description:** COMPLIANCE EVALUATION INSPECTION ON-SITE
**Violation Short Description:** Generators - General
**Return to Compliance Date:** 19910823
**Evaluation Agency:** State

**Evaluation Start Date:** 19890725
**Evaluation Type Description:** COMPLIANCE EVALUATION INSPECTION ON-SITE
**Violation Short Description:** TSD - Financial Requirements
**Return to Compliance Date:** 19891207
**Evaluation Agency:** State

**Evaluation Start Date:** 19890725
**Evaluation Type Description:** COMPLIANCE EVALUATION INSPECTION ON-SITE
**Violation Short Description:** LDR - General
**Return to Compliance Date:** 19891207
**Evaluation Agency:** State

**Evaluation Start Date:** 19890725
**Evaluation Type Description:** COMPLIANCE EVALUATION INSPECTION ON-SITE
**Violation Short Description:** Generators - General
**Return to Compliance Date:** 19891207
**Evaluation Agency:** State

**Evaluation Start Date:** 19890725
**Evaluation Type Description:** COMPLIANCE EVALUATION INSPECTION ON-SITE
**Violation Short Description:** TSD - General
**Return to Compliance Date:** 19891207
**Evaluation Agency:** State

***Handler Summary***

**Importer Activity:** No
**Mixed Waste Generator:** No
**Transporter Activity:** No
**Transfer Facility:** No
**Onsite Burner Exemption:** No
**Smelting, Melting and Refining:** No
**Underground Injection Control:** No
**Commercial TSD:** No
**Used Oil Transporter:** No
**Used Oil Transfer Facility:** No
**Used Oil Processor:** No
**Used Oil Refiner:** No
**Used Oil Burner:** No
**Used Oil Market Burner:** No
**Used Oil Spec Marketer:** No

***Hazardous Waste Handler Details***

**Sequence No:** 1
**Receive Date:** 19900411

**Handler Name:** LEARONAL
**Federal Waste Generator Code:** 1
**Generator Code Description:** Large Quantity Generator
**Source Type:** Annual/Biennial Report

***Hazardous Waste Handler Details***

**Sequence No:** 2
**Receive Date:** 19920227
**Handler Name:** LEARONAL
**Federal Waste Generator Code:** 1
**Generator Code Description:** Large Quantity Generator
**Source Type:** Annual/Biennial Report

***Hazardous Waste Handler Details***

**Sequence No:** 3
**Receive Date:** 19940331
**Handler Name:** LEARONAL INC
**Federal Waste Generator Code:** 1
**Generator Code Description:** Large Quantity Generator
**Source Type:** Annual/Biennial Report

***Hazardous Waste Handler Details***

**Sequence No:** 1
**Receive Date:** 19960901
**Handler Name:** SHIPLEY L L C
**Federal Waste Generator Code:** 1
**Generator Code Description:** Large Quantity Generator
**Source Type:** Implementer

***Hazardous Waste Handler Details***

**Sequence No:** 4
**Receive Date:** 19990304
**Handler Name:** LEARONAL, INC.
**Federal Waste Generator Code:** 1
**Generator Code Description:** Large Quantity Generator
**Source Type:** Annual/Biennial Report

***Hazardous Waste Handler Details***

**Sequence No:** 1
**Receive Date:** 19990809
**Handler Name:** SHIPLEY L L C
**Federal Waste Generator Code:** 1
**Generator Code Description:** Large Quantity Generator
**Source Type:** Notification

***Waste Code Details***

**Hazardous Waste Code:** D000
**Waste Code Description:** DESCRIPTION

**Hazardous Waste Code:** D001
**Waste Code Description:** IGNITABLE WASTE

**Hazardous Waste Code:** D002
**Waste Code Description:** CORROSIVE WASTE

**Hazardous Waste Code:** D003

***Waste Code Description:*** REACTIVE WASTE

***Hazardous Waste Code:*** D004
***Waste Code Description:*** ARSENIC

***Hazardous Waste Code:*** D008
***Waste Code Description:*** LEAD

***Hazardous Waste Code:*** D011
***Waste Code Description:*** SILVER

***Hazardous Waste Handler Details***

***Sequence No:*** 5
***Receive Date:*** 20001012
***Handler Name:*** SHIPLEY COMPANY LLC.
***Federal Waste Generator Code:*** 1
***Generator Code Description:*** Large Quantity Generator
***Source Type:*** Annual/Biennial Report

***Hazardous Waste Handler Details***

***Sequence No:*** 2
***Receive Date:*** 20020329
***Handler Name:*** SHIPLEY COMPANY LLC
***Federal Waste Generator Code:*** 2
***Generator Code Description:*** Small Quantity Generator
***Source Type:*** Implementer

***Hazardous Waste Handler Details***

***Sequence No:*** 6
***Receive Date:*** 20020329
***Handler Name:*** SHIPLEY COMPANY LLC
***Federal Waste Generator Code:*** 1
***Generator Code Description:*** Large Quantity Generator
***Source Type:*** Annual/Biennial Report

***Waste Code Details***

***Hazardous Waste Code:*** D001
***Waste Code Description:*** IGNITABLE WASTE

***Hazardous Waste Code:*** D002
***Waste Code Description:*** CORROSIVE WASTE

***Hazardous Waste Code:*** D004
***Waste Code Description:*** ARSENIC

***Hazardous Waste Code:*** D006
***Waste Code Description:*** CADMIUM

***Hazardous Waste Code:*** D008
***Waste Code Description:*** LEAD

***Hazardous Waste Code:*** D009
***Waste Code Description:*** MERCURY

***Hazardous Waste Code:*** D010
***Waste Code Description:*** SELENIUM

***Hazardous Waste Code:*** D011
***Waste Code Description:*** SILVER

| | |
|---|---|
| ***Hazardous Waste Code:*** | F003 |
| ***Waste Code Description:*** | THE FOLLOWING SPENT NONHALOGENATED SOLVENTS: XYLENE, ACETONE, ETHYL ACETATE, ETHYL BENZENE, ETHYL ETHER, METHYL ISOBUTYL KETONE, N-BUTYL ALCOHOL, CYCLOHEXANONE, AND METHANOL; ALL SPENT SOLVENT MIXTURES/BLENDS CONTAINING, BEFORE USE, ONLY THE ABOVE SPENT NONHALOGENATED SOLVENTS; AND ALL SPENT SOLVENT MIXTURES/BLENDS CONTAINING, BEFORE USE, ONE OR MORE OF THE ABOVE NONHALOGENATED SOLVENTS, AND A TOTAL OF TEN PERCENT OR MORE (BY VOLUME) OF ONE OR MORE OF THOSE SOLVENTS LISTED IN F001, F002, F004, AND F005; AND STILL BOTTOMS FROM THE RECOVERY OF THESE SPENT SOLVENTS AND SPENT SOLVENT MIXTURES. |
| ***Hazardous Waste Code:*** | F006 |
| ***Waste Code Description:*** | WASTEWATER TREATMENT SLUDGES FROM ELECTROPLATING OPERATIONS, EXCEPT FROM THE FOLLOWING PROCESSES: (1) SULFURIC ACID ANODIZING OF ALUMINUM; (2) TIN PLATING ON CARBON STEEL; (3) ZINC PLATING (SEGREGATED BASIS) ON CARBON STEEL; (4) ALUMINUM OR ZINC-ALUMINUM PLATING ON CARBON STEEL; (5) CLEANING/STRIPPING ASSOCIATED WITH TIN, ZINC, AND ALUMINUM PLATING ON CARBON STEEL; AND (6) CHEMICAL ETCHING AND MILLING OF ALUMINUM. |
| ***Hazardous Waste Code:*** | F007 |
| ***Waste Code Description:*** | SPENT CYANIDE PLATING BATH SOLUTIONS FROM ELECTROPLATING OPERATIONS. |
| ***Hazardous Waste Code:*** | F009 |
| ***Waste Code Description:*** | SPENT STRIPPING AND CLEANING BATH SOLUTIONS FROM ELECTROPLATING OPERATIONS IN WHICH CYANIDES ARE USED IN THE PROCESS. |
| ***Hazardous Waste Code:*** | U007 |
| ***Waste Code Description:*** | 2-PROPENAMIDE (OR) ACRYLAMIDE |

***Owner/Operator Details***

| | | | |
|---|---|---|---|
| ***Owner/Operator Ind:*** | Current Owner | ***Street No:*** | |
| ***Type:*** | Private | ***Street 1:*** | |
| ***Name:*** | ROHM & HAAS | ***Street 2:*** | |
| ***Date Became Current:*** | 19990915 | ***City:*** | |
| ***Date Ended Current:*** | | ***State:*** | |
| ***Phone:*** | | ***Country:*** | US |
| ***Source Type:*** | Implementer | ***Zip Code:*** | |

| | | | |
|---|---|---|---|
| ***Owner/Operator Ind:*** | Current Operator | ***Street No:*** | |
| ***Type:*** | Private | ***Street 1:*** | |
| ***Name:*** | SHIPLEY COMPANY LLC | ***Street 2:*** | |
| ***Date Became Current:*** | 19990731 | ***City:*** | |
| ***Date Ended Current:*** | | ***State:*** | |
| ***Phone:*** | | ***Country:*** | US |
| ***Source Type:*** | Implementer | ***Zip Code:*** | |

| | | | |
|---|---|---|---|
| ***Owner/Operator Ind:*** | Current Operator | ***Street No:*** | |
| ***Type:*** | Private | ***Street 1:*** | NOT REQUIRED |
| ***Name:*** | NOT REQUIRED | ***Street 2:*** | |
| ***Date Became Current:*** | | ***City:*** | NOT REQUIRED |
| ***Date Ended Current:*** | | ***State:*** | ME |
| ***Phone:*** | 415-555-1212 | ***Country:*** | |
| ***Source Type:*** | Implementer | ***Zip Code:*** | 99999 |

| | | | |
|---|---|---|---|
| ***Owner/Operator Ind:*** | Current Operator | ***Street No:*** | |
| ***Type:*** | Private | ***Street 1:*** | |
| ***Name:*** | SHIPLEY COMPANY LLC | ***Street 2:*** | |
| ***Date Became Current:*** | 19990731 | ***City:*** | |
| ***Date Ended Current:*** | | ***State:*** | |
| ***Phone:*** | | ***Country:*** | US |
| ***Source Type:*** | Annual/Biennial Report | ***Zip Code:*** | |

| | | | |
|---|---|---|---|
| ***Owner/Operator Ind:*** | Current Owner | ***Street No:*** | |
| ***Type:*** | Private | ***Street 1:*** | 455 FOREST ST |
| ***Name:*** | SHIPLEY L L C | ***Street 2:*** | |
| ***Date Became Current:*** | | ***City:*** | MARLBORO |
| ***Date Ended Current:*** | | ***State:*** | MA |
| ***Phone:*** | 508-229-7200 | ***Country:*** | |
| ***Source Type:*** | Notification | ***Zip Code:*** | 01752 |

| Map Key | Number of Records | Direction | Distance (mi/ft) | Elev/Diff (ft) | Site | DB |
|---|---|---|---|---|---|---|

| | | | |
|---|---|---|---|
| **Owner/Operator Ind:** | Current Owner | **Street No:** | |
| **Type:** | Private | **Street 1:** | |
| **Name:** | ROHM & HAAS | **Street 2:** | |
| **Date Became Current:** | 19990915 | **City:** | |
| **Date Ended Current:** | | **State:** | |
| **Phone:** | | **Country:** | US |
| **Source Type:** | Annual/Biennial Report | **Zip Code:** | |

***Historical Handler Details***

| | |
|---|---|
| **Receive Dt:** | 20020329 |
| **Generator Code Description:** | Large Quantity Generator |
| **Handler Name:** | SHIPLEY COMPANY LLC |
| **Receive Dt:** | 20001012 |
| **Generator Code Description:** | Large Quantity Generator |
| **Handler Name:** | SHIPLEY COMPANY LLC. |
| **Receive Dt:** | 19990809 |
| **Generator Code Description:** | Large Quantity Generator |
| **Handler Name:** | SHIPLEY L L C |
| **Receive Dt:** | 19990304 |
| **Generator Code Description:** | Large Quantity Generator |
| **Handler Name:** | LEARONAL, INC. |
| **Receive Dt:** | 19960901 |
| **Generator Code Description:** | Large Quantity Generator |
| **Handler Name:** | SHIPLEY L L C |
| **Receive Dt:** | 19940331 |
| **Generator Code Description:** | Large Quantity Generator |
| **Handler Name:** | LEARONAL INC |
| **Receive Dt:** | 19920227 |
| **Generator Code Description:** | Large Quantity Generator |
| **Handler Name:** | LEARONAL |
| **Receive Dt:** | 19900411 |
| **Generator Code Description:** | Large Quantity Generator |
| **Handler Name:** | LEARONAL |

| | | | | | | |
|---|---|---|---|---|---|---|
| 18 | *2 of 11* | *SW* | *0.07 / 394.76* | *178.03 / -7* | ***SHIPLEY COMPANY LLC***<br>***642 WEST NICOLAS ROAD***<br>***ORANGE CA 92868*** | ***RCRA SQG*** |

| | |
|---|---|
| **EPA Handler ID:** | CAD001968361 |
| **Gen Status Universe:** | Small Quantity Generator |
| **Contact Name:** | ROSE PERKINS |
| **Contact Address:** | US |
| **Contact Phone No and Ext:** | 508-229-7212 |
| **Contact Email:** | |
| **Contact Country:** | US |
| **County Name:** | ORANGE |
| **EPA Region:** | 09 |
| **Land Type:** | Private |
| **Receive Date:** | 20020329 |
| **Location Latitude:** | 33.800092 |
| **Location Longitude:** | -117.859235 |

***Violation/Evaluation Summary***

| | |
|---|---|
| **Note:** | VIOLATION or UNDETERMINED: There are VIOLATION or UNDETERMINED details or records associated with this facility (EPA ID) in the Compliance Monitoring and Enforcement table dated Jan, 2022. |

***Violation Details***

***Found Violation:*** Yes
***Citation:***
***Violation Short Description:*** TSD - Manifest/Records/Reporting
***Violation Type:*** 264.E
***Violation Determined Date:*** 20010531
***Scheduled Compliance Date:***
***Return to Compliance:*** Documented
***Actual Return to Compl:*** 20010615
***Violation Responsible Agency:*** State

***Enforcement Details***

***Enforcement Type:*** 120
***Enforcement Type Description:*** WRITTEN INFORMAL
***Enforcement Action Date:*** 20010604
***Enf Disposition Status:***
***Disposition Status Date:***
***Enforcement Lead Agency:*** State
***Proposed Penalty Amount:***
***Final Amount:***
***Paid Amount:***

***Enforcement Type:*** 125
***Enforcement Type Description:***
***Enforcement Action Date:*** 20010629
***Enf Disposition Status:***
***Disposition Status Date:***
***Enforcement Lead Agency:*** State
***Proposed Penalty Amount:***
***Final Amount:***
***Paid Amount:***

***Violation Details***

***Found Violation:*** Yes
***Citation:***
***Violation Short Description:*** TSD - Container Use and Management
***Violation Type:*** 264.I
***Violation Determined Date:*** 20010531
***Scheduled Compliance Date:***
***Return to Compliance:*** Documented
***Actual Return to Compl:*** 20010615
***Violation Responsible Agency:*** State

***Enforcement Details***

***Enforcement Type:*** 125
***Enforcement Type Description:***
***Enforcement Action Date:*** 20010629
***Enf Disposition Status:***
***Disposition Status Date:***
***Enforcement Lead Agency:*** State
***Proposed Penalty Amount:***
***Final Amount:***
***Paid Amount:***

***Enforcement Type:*** 120
***Enforcement Type Description:*** WRITTEN INFORMAL
***Enforcement Action Date:*** 20010604
***Enf Disposition Status:***
***Disposition Status Date:***
***Enforcement Lead Agency:*** State

***Proposed Penalty Amount:***
***Final Amount:***
***Paid Amount:***

***Violation Details***

***Found Violation:*** Yes
***Citation:***
***Violation Short Description:*** Generators - Pre-transport
***Violation Type:*** 262.C
***Violation Determined Date:*** 20000428
***Scheduled Compliance Date:***
***Return to Compliance:*** Documented
***Actual Return to Compl:*** 20000730
***Violation Responsible Agency:*** State

***Enforcement Details***

***Enforcement Type:*** 125
***Enforcement Type Description:***
***Enforcement Action Date:*** 20000630
***Enf Disposition Status:***
***Disposition Status Date:***
***Enforcement Lead Agency:*** State
***Proposed Penalty Amount:***
***Final Amount:***
***Paid Amount:***

***Enforcement Type:*** 120
***Enforcement Type Description:*** WRITTEN INFORMAL
***Enforcement Action Date:*** 20000630
***Enf Disposition Status:***
***Disposition Status Date:***
***Enforcement Lead Agency:*** State
***Proposed Penalty Amount:***
***Final Amount:***
***Paid Amount:***

***Violation Details***

***Found Violation:*** Yes
***Citation:*** FR - 264.70-77.E
***Violation Short Description:*** TSD - General
***Violation Type:*** 264.A
***Violation Determined Date:*** 19950630
***Scheduled Compliance Date:***
***Return to Compliance:*** Observed
***Actual Return to Compl:*** 19950728
***Violation Responsible Agency:*** State

***Enforcement Details***

***Enforcement Type:*** 120
***Enforcement Type Description:*** WRITTEN INFORMAL
***Enforcement Action Date:*** 19950630
***Enf Disposition Status:***
***Disposition Status Date:***
***Enforcement Lead Agency:*** State
***Proposed Penalty Amount:***
***Final Amount:***
***Paid Amount:***

***Violation Details***

***Found Violation:*** Yes
***Citation:*** FR - 264.170-177.I
***Violation Short Description:*** TSD - General
***Violation Type:*** 264.A
***Violation Determined Date:*** 19950630
***Scheduled Compliance Date:***
***Return to Compliance:*** Observed
***Actual Return to Compl:*** 19950728
***Violation Responsible Agency:*** State

***Enforcement Details***

***Enforcement Type:*** 120
***Enforcement Type Description:*** WRITTEN INFORMAL
***Enforcement Action Date:*** 19950630
***Enf Disposition Status:***
***Disposition Status Date:***
***Enforcement Lead Agency:*** State
***Proposed Penalty Amount:***
***Final Amount:***
***Paid Amount:***

***Violation Details***

***Found Violation:*** Yes
***Citation:*** FR - 264.50-56.D
***Violation Short Description:*** TSD - General
***Violation Type:*** 264.A
***Violation Determined Date:*** 19950630
***Scheduled Compliance Date:***
***Return to Compliance:*** Observed
***Actual Return to Compl:*** 19950728
***Violation Responsible Agency:*** State

***Enforcement Details***

***Enforcement Type:*** 120
***Enforcement Type Description:*** WRITTEN INFORMAL
***Enforcement Action Date:*** 19950630
***Enf Disposition Status:***
***Disposition Status Date:***
***Enforcement Lead Agency:*** State
***Proposed Penalty Amount:***
***Final Amount:***
***Paid Amount:***

***Violation Details***

***Found Violation:*** Yes
***Citation:*** FR - 264.190-201.J
***Violation Short Description:*** TSD - General
***Violation Type:*** 264.A
***Violation Determined Date:*** 19950630
***Scheduled Compliance Date:***
***Return to Compliance:*** Observed
***Actual Return to Compl:*** 19950728
***Violation Responsible Agency:*** State

***Enforcement Details***

***Enforcement Type:*** 120
***Enforcement Type Description:*** WRITTEN INFORMAL

***Enforcement Action Date:*** 19950630
***Enf Disposition Status:***
***Disposition Status Date:***
***Enforcement Lead Agency:*** State
***Proposed Penalty Amount:***
***Final Amount:***
***Paid Amount:***

***Violation Details***

***Found Violation:*** Yes
***Citation:*** FR - 264.10-18.B
***Violation Short Description:*** TSD - General
***Violation Type:*** 264.A
***Violation Determined Date:*** 19950630
***Scheduled Compliance Date:***
***Return to Compliance:*** Observed
***Actual Return to Compl:*** 19950728
***Violation Responsible Agency:*** State

***Enforcement Details***

***Enforcement Type:*** 120
***Enforcement Type Description:*** WRITTEN INFORMAL
***Enforcement Action Date:*** 19950630
***Enf Disposition Status:***
***Disposition Status Date:***
***Enforcement Lead Agency:*** State
***Proposed Penalty Amount:***
***Final Amount:***
***Paid Amount:***

***Violation Details***

***Found Violation:*** Yes
***Citation:*** FR - 270
***Violation Short Description:*** TSD - General
***Violation Type:*** 264.A
***Violation Determined Date:*** 19950630
***Scheduled Compliance Date:***
***Return to Compliance:*** Observed
***Actual Return to Compl:*** 19950728
***Violation Responsible Agency:*** State

***Enforcement Details***

***Enforcement Type:*** 120
***Enforcement Type Description:*** WRITTEN INFORMAL
***Enforcement Action Date:*** 19950630
***Enf Disposition Status:***
***Disposition Status Date:***
***Enforcement Lead Agency:*** State
***Proposed Penalty Amount:***
***Final Amount:***
***Paid Amount:***

***Violation Details***

***Found Violation:*** Yes
***Citation:*** FR - 264.140-150.H
***Violation Short Description:*** TSD - Financial Requirements
***Violation Type:*** 264.H
***Violation Determined Date:*** 19950630

***Scheduled Compliance Date:***
***Return to Compliance:*** Observed
***Actual Return to Compl:*** 19950728
***Violation Responsible Agency:*** State

***Enforcement Details***

***Enforcement Type:*** 120
***Enforcement Type Description:*** WRITTEN INFORMAL
***Enforcement Action Date:*** 19950630
***Enf Disposition Status:***
***Disposition Status Date:***
***Enforcement Lead Agency:*** State
***Proposed Penalty Amount:***
***Final Amount:***
***Paid Amount:***

***Violation Details***

***Found Violation:*** Yes
***Citation:*** FR - 262.20-23.B
***Violation Short Description:*** Generators - General
***Violation Type:*** 262.A
***Violation Determined Date:*** 19910213
***Scheduled Compliance Date:***
***Return to Compliance:*** Observed
***Actual Return to Compl:*** 19910823
***Violation Responsible Agency:*** State

***Enforcement Details***

***Enforcement Type:*** 120
***Enforcement Type Description:*** WRITTEN INFORMAL
***Enforcement Action Date:*** 19910325
***Enf Disposition Status:***
***Disposition Status Date:***
***Enforcement Lead Agency:*** State
***Proposed Penalty Amount:***
***Final Amount:***
***Paid Amount:***

***Violation Details***

***Found Violation:*** Yes
***Citation:*** FR - 262.50-60
***Violation Short Description:*** Generators - General
***Violation Type:*** 262.A
***Violation Determined Date:*** 19910213
***Scheduled Compliance Date:***
***Return to Compliance:*** Observed
***Actual Return to Compl:*** 19910823
***Violation Responsible Agency:*** State

***Enforcement Details***

***Enforcement Type:*** 120
***Enforcement Type Description:*** WRITTEN INFORMAL
***Enforcement Action Date:*** 19910325
***Enf Disposition Status:***
***Disposition Status Date:***
***Enforcement Lead Agency:*** State
***Proposed Penalty Amount:***
***Final Amount:***

***Paid Amount:***

***Violation Details***

***Found Violation:*** Yes
***Citation:*** FR - 262.20-23.B
***Violation Short Description:*** Generators - General
***Violation Type:*** 262.A
***Violation Determined Date:*** 19890908
***Scheduled Compliance Date:*** 19891207
***Return to Compliance:*** Observed
***Actual Return to Compl:*** 19891207
***Violation Responsible Agency:*** State

***Enforcement Details***

***Enforcement Type:*** 510
***Enforcement Type Description:*** INITIAL CIVIL JUDICIAL ACTION FOR COMPLIANCE AND/OR MONETARY PENALTY
***Enforcement Action Date:*** 19891207
***Enf Disposition Status:***
***Disposition Status Date:***
***Enforcement Lead Agency:*** State
***Proposed Penalty Amount:***
***Final Amount:*** 407302
***Paid Amount:*** 35159

***Violation Details***

***Found Violation:*** Yes
***Citation:*** FR - 262.40-43.D
***Violation Short Description:*** Generators - General
***Violation Type:*** 262.A
***Violation Determined Date:*** 19890908
***Scheduled Compliance Date:*** 19891207
***Return to Compliance:*** Observed
***Actual Return to Compl:*** 19891207
***Violation Responsible Agency:*** State

***Enforcement Details***

***Enforcement Type:*** 510
***Enforcement Type Description:*** INITIAL CIVIL JUDICIAL ACTION FOR COMPLIANCE AND/OR MONETARY PENALTY
***Enforcement Action Date:*** 19891207
***Enf Disposition Status:***
***Disposition Status Date:***
***Enforcement Lead Agency:*** State
***Proposed Penalty Amount:***
***Final Amount:*** 407302
***Paid Amount:*** 35159

***Violation Details***

***Found Violation:*** Yes
***Citation:*** FR - 262.10-12.A
***Violation Short Description:*** Generators - General
***Violation Type:*** 262.A
***Violation Determined Date:*** 19890908
***Scheduled Compliance Date:*** 19891207
***Return to Compliance:*** Observed
***Actual Return to Compl:*** 19891207
***Violation Responsible Agency:*** State

***Enforcement Details***

***Enforcement Type:*** 510
***Enforcement Type Description:*** INITIAL CIVIL JUDICIAL ACTION FOR COMPLIANCE AND/OR MONETARY PENALTY
***Enforcement Action Date:*** 19891207
***Enf Disposition Status:***
***Disposition Status Date:***
***Enforcement Lead Agency:*** State
***Proposed Penalty Amount:***
***Final Amount:*** 407302
***Paid Amount:*** 35159

***Violation Details***

***Found Violation:*** Yes
***Citation:*** FR - 264.70-77.E
***Violation Short Description:*** TSD - General
***Violation Type:*** 264.A
***Violation Determined Date:*** 19890908
***Scheduled Compliance Date:*** 19891207
***Return to Compliance:*** Observed
***Actual Return to Compl:*** 19891207
***Violation Responsible Agency:*** State

***Enforcement Details***

***Enforcement Type:*** 510
***Enforcement Type Description:*** INITIAL CIVIL JUDICIAL ACTION FOR COMPLIANCE AND/OR MONETARY PENALTY
***Enforcement Action Date:*** 19891207
***Enf Disposition Status:***
***Disposition Status Date:***
***Enforcement Lead Agency:*** State
***Proposed Penalty Amount:***
***Final Amount:*** 407302
***Paid Amount:*** 35159

***Enforcement Type:*** 510
***Enforcement Type Description:*** INITIAL CIVIL JUDICIAL ACTION FOR COMPLIANCE AND/OR MONETARY PENALTY
***Enforcement Action Date:*** 19891130
***Enf Disposition Status:***
***Disposition Status Date:***
***Enforcement Lead Agency:*** State
***Proposed Penalty Amount:***
***Final Amount:***
***Paid Amount:***

***Violation Details***

***Found Violation:*** Yes
***Citation:*** FR - 264.10-18.B
***Violation Short Description:*** TSD - General
***Violation Type:*** 264.A
***Violation Determined Date:*** 19890908
***Scheduled Compliance Date:*** 19891207
***Return to Compliance:*** Observed
***Actual Return to Compl:*** 19891207
***Violation Responsible Agency:*** State

***Enforcement Details***

***Enforcement Type:*** 510
***Enforcement Type Description:*** INITIAL CIVIL JUDICIAL ACTION FOR COMPLIANCE AND/OR MONETARY PENALTY
***Enforcement Action Date:*** 19891207
***Enf Disposition Status:***

***Disposition Status Date:***
***Enforcement Lead Agency:*** State
***Proposed Penalty Amount:***
***Final Amount:*** 407302
***Paid Amount:*** 35159

***Violation Details***

***Found Violation:*** Yes
***Citation:*** FR - 264.50-56.D
***Violation Short Description:*** TSD - General
***Violation Type:*** 264.A
***Violation Determined Date:*** 19890908
***Scheduled Compliance Date:*** 19891207
***Return to Compliance:*** Observed
***Actual Return to Compl:*** 19891207
***Violation Responsible Agency:*** State

***Enforcement Details***

***Enforcement Type:*** 510
***Enforcement Type Description:*** INITIAL CIVIL JUDICIAL ACTION FOR COMPLIANCE AND/OR MONETARY PENALTY
***Enforcement Action Date:*** 19891207
***Enf Disposition Status:***
***Disposition Status Date:***
***Enforcement Lead Agency:*** State
***Proposed Penalty Amount:***
***Final Amount:*** 407302
***Paid Amount:*** 35159

***Violation Details***

***Found Violation:*** Yes
***Citation:*** FR - 264.170-177.I
***Violation Short Description:*** TSD - General
***Violation Type:*** 264.A
***Violation Determined Date:*** 19890908
***Scheduled Compliance Date:*** 19891207
***Return to Compliance:*** Observed
***Actual Return to Compl:*** 19891207
***Violation Responsible Agency:*** State

***Enforcement Details***

***Enforcement Type:*** 510
***Enforcement Type Description:*** INITIAL CIVIL JUDICIAL ACTION FOR COMPLIANCE AND/OR MONETARY PENALTY
***Enforcement Action Date:*** 19891207
***Enf Disposition Status:***
***Disposition Status Date:***
***Enforcement Lead Agency:*** State
***Proposed Penalty Amount:***
***Final Amount:*** 407302
***Paid Amount:*** 35159

***Enforcement Type:*** 510
***Enforcement Type Description:*** INITIAL CIVIL JUDICIAL ACTION FOR COMPLIANCE AND/OR MONETARY PENALTY
***Enforcement Action Date:*** 19891130
***Enf Disposition Status:***
***Disposition Status Date:***
***Enforcement Lead Agency:*** State
***Proposed Penalty Amount:***
***Final Amount:***
***Paid Amount:***

***Violation Details***

***Found Violation:*** Yes
***Citation:*** FR - 264.140-150.H
***Violation Short Description:*** TSD - Financial Requirements
***Violation Type:*** 264.H
***Violation Determined Date:*** 19890908
***Scheduled Compliance Date:*** 19891207
***Return to Compliance:*** Observed
***Actual Return to Compl:*** 19891207
***Violation Responsible Agency:*** State

***Enforcement Details***

***Enforcement Type:*** 510
***Enforcement Type Description:*** INITIAL CIVIL JUDICIAL ACTION FOR COMPLIANCE AND/OR MONETARY PENALTY
***Enforcement Action Date:*** 19891207
***Enf Disposition Status:***
***Disposition Status Date:***
***Enforcement Lead Agency:*** State
***Proposed Penalty Amount:***
***Final Amount:*** 407302
***Paid Amount:*** 35159

***Violation Details***

***Found Violation:*** Yes
***Citation:*** FR - 268.7
***Violation Short Description:*** LDR - General
***Violation Type:*** 268.A
***Violation Determined Date:*** 19890908
***Scheduled Compliance Date:*** 19891207
***Return to Compliance:*** Observed
***Actual Return to Compl:*** 19891207
***Violation Responsible Agency:*** State

***Enforcement Details***

***Enforcement Type:*** 510
***Enforcement Type Description:*** INITIAL CIVIL JUDICIAL ACTION FOR COMPLIANCE AND/OR MONETARY PENALTY
***Enforcement Action Date:*** 19891207
***Enf Disposition Status:***
***Disposition Status Date:***
***Enforcement Lead Agency:*** State
***Proposed Penalty Amount:***
***Final Amount:*** 407302
***Paid Amount:*** 35159

***Evaluation Details***

***Evaluation Start Date:*** 20010531
***Evaluation Type Description:*** COMPLIANCE EVALUATION INSPECTION ON-SITE
***Violation Short Description:*** TSD - Container Use and Management
***Return to Compliance Date:*** 20010615
***Evaluation Agency:*** State

***Evaluation Start Date:*** 20010531
***Evaluation Type Description:*** COMPLIANCE EVALUATION INSPECTION ON-SITE
***Violation Short Description:*** TSD - Manifest/Records/Reporting
***Return to Compliance Date:*** 20010615
***Evaluation Agency:*** State

***Evaluation Start Date:*** 20010517

***Evaluation Type Description:*** FINANCIAL RECORD REVIEW
***Violation Short Description:***
***Return to Compliance Date:***
***Evaluation Agency:*** State

***Evaluation Start Date:*** 20000428
***Evaluation Type Description:*** COMPLIANCE EVALUATION INSPECTION ON-SITE
***Violation Short Description:*** Generators - Pre-transport
***Return to Compliance Date:*** 20000730
***Evaluation Agency:*** State

***Evaluation Start Date:*** 19990429
***Evaluation Type Description:*** COMPLIANCE EVALUATION INSPECTION ON-SITE
***Violation Short Description:***
***Return to Compliance Date:***
***Evaluation Agency:*** State

***Evaluation Start Date:*** 19970326
***Evaluation Type Description:*** COMPLIANCE EVALUATION INSPECTION ON-SITE
***Violation Short Description:***
***Return to Compliance Date:***
***Evaluation Agency:*** State

***Evaluation Start Date:*** 19950630
***Evaluation Type Description:*** COMPLIANCE EVALUATION INSPECTION ON-SITE
***Violation Short Description:*** TSD - General
***Return to Compliance Date:*** 19950728
***Evaluation Agency:*** State

***Evaluation Start Date:*** 19950630
***Evaluation Type Description:*** COMPLIANCE EVALUATION INSPECTION ON-SITE
***Violation Short Description:*** TSD - Financial Requirements
***Return to Compliance Date:*** 19950728
***Evaluation Agency:*** State

***Evaluation Start Date:*** 19940303
***Evaluation Type Description:*** COMPLIANCE EVALUATION INSPECTION ON-SITE
***Violation Short Description:***
***Return to Compliance Date:***
***Evaluation Agency:*** State Contractor/Grantee

***Evaluation Start Date:*** 19920312
***Evaluation Type Description:*** COMPLIANCE EVALUATION INSPECTION ON-SITE
***Violation Short Description:***
***Return to Compliance Date:***
***Evaluation Agency:*** State

***Evaluation Start Date:*** 19910213
***Evaluation Type Description:*** COMPLIANCE EVALUATION INSPECTION ON-SITE
***Violation Short Description:*** Generators - General
***Return to Compliance Date:*** 19910823
***Evaluation Agency:*** State

***Evaluation Start Date:*** 19890725
***Evaluation Type Description:*** COMPLIANCE EVALUATION INSPECTION ON-SITE
***Violation Short Description:*** Generators - General
***Return to Compliance Date:*** 19891207
***Evaluation Agency:*** State

***Evaluation Start Date:*** 19890725
***Evaluation Type Description:*** COMPLIANCE EVALUATION INSPECTION ON-SITE
***Violation Short Description:*** TSD - General
***Return to Compliance Date:*** 19891207
***Evaluation Agency:*** State

***Evaluation Start Date:*** 19890725
***Evaluation Type Description:*** COMPLIANCE EVALUATION INSPECTION ON-SITE
***Violation Short Description:*** LDR - General
***Return to Compliance Date:*** 19891207

**Evaluation Agency:** State

**Evaluation Start Date:** 19890725
**Evaluation Type Description:** COMPLIANCE EVALUATION INSPECTION ON-SITE
**Violation Short Description:** TSD - Financial Requirements
**Return to Compliance Date:** 19891207
**Evaluation Agency:** State

***Handler Summary***

**Importer Activity:** No
**Mixed Waste Generator:** No
**Transporter Activity:** No
**Transfer Facility:** No
**Onsite Burner Exemption:** No
**Furnace Exemption:** No
**Underground Injection Activity:** No
**Commercial TSD:** No
**Used Oil Transporter:** No
**Used Oil Transfer Facility:** No
**Used Oil Processor:** No
**Used Oil Refiner:** No
**Used Oil Burner:** No
**Used Oil Market Burner:** No
**Used Oil Spec Marketer:** No

***Hazardous Waste Handler Details***

**Sequence No:** 1
**Receive Date:** 19900411
**Handler Name:** LEARONAL
**Federal Waste Generator Code:** 1
**Generator Code Description:** Large Quantity Generator
**Source Type:** Annual/Biennial Report

***Hazardous Waste Handler Details***

**Sequence No:** 2
**Receive Date:** 19920227
**Handler Name:** LEARONAL
**Federal Waste Generator Code:** 1
**Generator Code Description:** Large Quantity Generator
**Source Type:** Annual/Biennial Report

***Hazardous Waste Handler Details***

**Sequence No:** 3
**Receive Date:** 19940331
**Handler Name:** LEARONAL INC
**Federal Waste Generator Code:** 1
**Generator Code Description:** Large Quantity Generator
**Source Type:** Annual/Biennial Report

***Hazardous Waste Handler Details***

**Sequence No:** 1
**Receive Date:** 19960901
**Handler Name:** SHIPLEY L L C
**Federal Waste Generator Code:** 1
**Generator Code Description:** Large Quantity Generator
**Source Type:** Implementer

***Hazardous Waste Handler Details***

***Sequence No:*** 4
***Receive Date:*** 19990304
***Handler Name:*** LEARONAL, INC.
***Federal Waste Generator Code:*** 1
***Generator Code Description:*** Large Quantity Generator
***Source Type:*** Annual/Biennial Report

***Hazardous Waste Handler Details***

***Sequence No:*** 1
***Receive Date:*** 19990809
***Handler Name:*** SHIPLEY L L C
***Federal Waste Generator Code:*** 1
***Generator Code Description:*** Large Quantity Generator
***Source Type:*** Notification

***Waste Code Details***

***Hazardous Waste Code:*** D000
***Waste Code Description:*** DESCRIPTION

***Hazardous Waste Code:*** D001
***Waste Code Description:*** IGNITABLE WASTE

***Hazardous Waste Code:*** D002
***Waste Code Description:*** CORROSIVE WASTE

***Hazardous Waste Code:*** D003
***Waste Code Description:*** REACTIVE WASTE

***Hazardous Waste Code:*** D004
***Waste Code Description:*** ARSENIC

***Hazardous Waste Code:*** D008
***Waste Code Description:*** LEAD

***Hazardous Waste Code:*** D011
***Waste Code Description:*** SILVER

***Hazardous Waste Handler Details***

***Sequence No:*** 5
***Receive Date:*** 20001012
***Handler Name:*** SHIPLEY COMPANY LLC.
***Federal Waste Generator Code:*** 1
***Generator Code Description:*** Large Quantity Generator
***Source Type:*** Annual/Biennial Report

***Hazardous Waste Handler Details***

***Sequence No:*** 2
***Receive Date:*** 20020329
***Handler Name:*** SHIPLEY COMPANY LLC
***Federal Waste Generator Code:*** 2
***Generator Code Description:*** Small Quantity Generator
***Source Type:*** Implementer

***Hazardous Waste Handler Details***

***Sequence No:*** 6
***Receive Date:*** 20020329

***Handler Name:*** SHIPLEY COMPANY LLC
***Federal Waste Generator Code:*** 1
***Generator Code Description:*** Large Quantity Generator
***Source Type:*** Annual/Biennial Report

***Waste Code Details***

***Hazardous Waste Code:*** D001
***Waste Code Description:*** IGNITABLE WASTE

***Hazardous Waste Code:*** D002
***Waste Code Description:*** CORROSIVE WASTE

***Hazardous Waste Code:*** D004
***Waste Code Description:*** ARSENIC

***Hazardous Waste Code:*** D006
***Waste Code Description:*** CADMIUM

***Hazardous Waste Code:*** D008
***Waste Code Description:*** LEAD

***Hazardous Waste Code:*** D009
***Waste Code Description:*** MERCURY

***Hazardous Waste Code:*** D010
***Waste Code Description:*** SELENIUM

***Hazardous Waste Code:*** D011
***Waste Code Description:*** SILVER

***Hazardous Waste Code:*** F003
***Waste Code Description:*** THE FOLLOWING SPENT NONHALOGENATED SOLVENTS: XYLENE, ACETONE, ETHYL ACETATE, ETHYL BENZENE, ETHYL ETHER, METHYL ISOBUTYL KETONE, N-BUTYL ALCOHOL, CYCLOHEXANONE, AND METHANOL; ALL SPENT SOLVENT MIXTURES/BLENDS CONTAINING, BEFORE USE, ONLY THE ABOVE SPENT NONHALOGENATED SOLVENTS; AND ALL SPENT SOLVENT MIXTURES/BLENDS CONTAINING, BEFORE USE, ONE OR MORE OF THE ABOVE NONHALOGENATED SOLVENTS, AND A TOTAL OF TEN PERCENT OR MORE (BY VOLUME) OF ONE OR MORE OF THOSE SOLVENTS LISTED IN F001, F002, F004, AND F005; AND STILL BOTTOMS FROM THE RECOVERY OF THESE SPENT SOLVENTS AND SPENT SOLVENT MIXTURES.

***Hazardous Waste Code:*** F006
***Waste Code Description:*** WASTEWATER TREATMENT SLUDGES FROM ELECTROPLATING OPERATIONS, EXCEPT FROM THE FOLLOWING PROCESSES: (1) SULFURIC ACID ANODIZING OF ALUMINUM; (2) TIN PLATING ON CARBON STEEL; (3) ZINC PLATING (SEGREGATED BASIS) ON CARBON STEEL; (4) ALUMINUM OR ZINC-ALUMINUM PLATING ON CARBON STEEL; (5) CLEANING/STRIPPING ASSOCIATED WITH TIN, ZINC, AND ALUMINUM PLATING ON CARBON STEEL; AND (6) CHEMICAL ETCHING AND MILLING OF ALUMINUM.

***Hazardous Waste Code:*** F007
***Waste Code Description:*** SPENT CYANIDE PLATING BATH SOLUTIONS FROM ELECTROPLATING OPERATIONS.

***Hazardous Waste Code:*** F009
***Waste Code Description:*** SPENT STRIPPING AND CLEANING BATH SOLUTIONS FROM ELECTROPLATING OPERATIONS IN WHICH CYANIDES ARE USED IN THE PROCESS.

***Hazardous Waste Code:*** U007
***Waste Code Description:*** 2-PROPENAMIDE (OR) ACRYLAMIDE

***Owner/Operator Details***

***Owner/Operator Ind:*** Current Operator
***Type:*** Private
***Name:*** NOT REQUIRED
***Date Became Current:***
***Date Ended Current:***
***Phone:*** 415-555-1212
***Source Type:*** Implementer
***Street No:***
***Street 1:*** NOT REQUIRED
***Street 2:***
***City:*** NOT REQUIRED
***State:*** ME
***Country:***
***Zip Code:*** 99999

| | | | |
|---|---|---|---|
| **Owner/Operator Ind:** | Current Operator | **Street No:** | |
| **Type:** | Private | **Street 1:** | |
| **Name:** | SHIPLEY COMPANY LLC | **Street 2:** | |
| **Date Became Current:** | 19990731 | **City:** | |
| **Date Ended Current:** | | **State:** | |
| **Phone:** | | **Country:** | US |
| **Source Type:** | Annual/Biennial Report | **Zip Code:** | |

| | | | |
|---|---|---|---|
| **Owner/Operator Ind:** | Current Operator | **Street No:** | |
| **Type:** | Private | **Street 1:** | |
| **Name:** | SHIPLEY COMPANY LLC | **Street 2:** | |
| **Date Became Current:** | 19990731 | **City:** | |
| **Date Ended Current:** | | **State:** | |
| **Phone:** | | **Country:** | US |
| **Source Type:** | Implementer | **Zip Code:** | |

| | | | |
|---|---|---|---|
| **Owner/Operator Ind:** | Current Owner | **Street No:** | |
| **Type:** | Private | **Street 1:** | 455 FOREST ST |
| **Name:** | SHIPLEY L L C | **Street 2:** | |
| **Date Became Current:** | | **City:** | MARLBORO |
| **Date Ended Current:** | | **State:** | MA |
| **Phone:** | 508-229-7200 | **Country:** | |
| **Source Type:** | Notification | **Zip Code:** | 01752 |

| | | | |
|---|---|---|---|
| **Owner/Operator Ind:** | Current Owner | **Street No:** | |
| **Type:** | Private | **Street 1:** | |
| **Name:** | ROHM & HAAS | **Street 2:** | |
| **Date Became Current:** | 19990915 | **City:** | |
| **Date Ended Current:** | | **State:** | |
| **Phone:** | | **Country:** | US |
| **Source Type:** | Implementer | **Zip Code:** | |

| | | | |
|---|---|---|---|
| **Owner/Operator Ind:** | Current Owner | **Street No:** | |
| **Type:** | Private | **Street 1:** | |
| **Name:** | ROHM & HAAS | **Street 2:** | |
| **Date Became Current:** | 19990915 | **City:** | |
| **Date Ended Current:** | | **State:** | |
| **Phone:** | | **Country:** | US |
| **Source Type:** | Annual/Biennial Report | **Zip Code:** | |

***Historical Handler Details***

| | |
|---|---|
| **Receive Dt:** | 20020329 |
| **Generator Code Description:** | Large Quantity Generator |
| **Handler Name:** | SHIPLEY COMPANY LLC |

| | |
|---|---|
| **Receive Dt:** | 20001012 |
| **Generator Code Description:** | Large Quantity Generator |
| **Handler Name:** | SHIPLEY COMPANY LLC. |

| | |
|---|---|
| **Receive Dt:** | 19990809 |
| **Generator Code Description:** | Large Quantity Generator |
| **Handler Name:** | SHIPLEY L L C |

| | |
|---|---|
| **Receive Dt:** | 19990304 |
| **Generator Code Description:** | Large Quantity Generator |
| **Handler Name:** | LEARONAL, INC. |

| | |
|---|---|
| **Receive Dt:** | 19960901 |
| **Generator Code Description:** | Large Quantity Generator |
| **Handler Name:** | SHIPLEY L L C |

| | |
|---|---|
| **Receive Dt:** | 19940331 |
| **Generator Code Description:** | Large Quantity Generator |
| **Handler Name:** | LEARONAL INC |

**Receive Dt:** 19920227

**Generator Code Description:** Large Quantity Generator
**Handler Name:** LEARONAL

**Receive Dt:** 19900411
**Generator Code Description:** Large Quantity Generator
**Handler Name:** LEARONAL

---

**18** | **3 of 11** | **SW** | **0.07 / 394.76** | **178.03 / -7** | **SHIPLEY COMPANY LLC**
**642 W NICOLAS AVE**
**ORANGE CA 92668** | **INSP COMP ENF**

**EPA ID:** CAD001968361
**Geotracker Address:** 642 W NICOLAS AVE
**Geotracker City:** ORANGE
**Report URL:** https://www.envirostor.dtsc.ca.gov/public/eerp_profile_report?global_id=3000990
**County:** ORANGE
**Geotracker Lat:** 33.799656
**Geotracker Long:** -117.860142

***Inspection Information***

**Inspection Type:** Compliance Evaluation Inspection - Standardized Permit
**Violations:** Minor
**Inspection Date:** 4/28/2000
**Return to Compliance:** 7/30/2000
**Report Sent Date:** 6/30/2000

**Inspection Type:** Financial Records Review - Standardized Permit
**Violations:** No Violations
**Inspection Date:** 5/17/2001
**Return to Compliance:**
**Report Sent Date:** 6/29/2001

**Inspection Type:** Compliance Evaluation Inspection - Standardized Permit
**Violations:** No Violations
**Inspection Date:** 4/29/1999
**Return to Compliance:**
**Report Sent Date:** 5/25/1999

**Inspection Type:** Compliance Evaluation Inspection - Standardized Permit
**Violations:** Minor
**Inspection Date:** 5/31/2001
**Return to Compliance:** 6/15/2001
**Report Sent Date:** 6/29/2001

***Permitting***

**Site Code:**
**Program Type:** HAZARDOUS WASTE FACILITY
**Facility Type:** UNKNOWN
**Calenviro Screen Percentile Sc:** 76-80%
**Site Facility Type:** CLOSED
**Facility History:**
**Assembly District:** 68
**Senate District:** 37
**Census Tract:** 6059076204

10-16-2017 -This facility had a full RCRA permit (5/20/1991) which was converted to a standardized permit via letter on 12/21/1993. This facility closed on 11/18/02 (see closure verification document).

***DTSC Investigation Compliance Enforcement Sites***

**Envirostor ID:** 3000990
**Status:** No Action
**FID Ice Sites Sp:** 56
**FID T1:** 499
**Local Enviro Screen 3.0 Tract:** 6059076204
**Local Env Screen 3.0 PctIran:** 76 - 80%
**Site Type:** INSPECTION
**Latitude:** 33.799656
**Longitude:** -117.860142

| Map Key | Number of Records | Direction | Distance (mi/ft) | Elev/Diff (ft) | Site | DB |
|---|---|---|---|---|---|---|

***Site Details from REST Service***

***Envirostor ID:*** 3000990
***Status:*** No Action
***Site Type:*** INSPECTION
***Latitude:*** 33.799656
***Longitude:*** -117.860142

***Site Details (Download)***

***Envirostor ID:*** 3000990
***Site Type:*** INSPECTION
***Status:*** No Action
***County:*** ORANGE
***Project Name:*** SHIPLEY COMPANY LLC
***Address:*** 642 W NICOLAS AVE
***City:*** ORANGE
***Zip:*** 92668

---

**18** | ***4 of 11*** | ***SW*** | ***0.07 / 394.76*** | ***178.03 / -7*** | ***SHIPLEY COMPANY LLC***
***642 W NICOLAS AVE***
***ORANGE CA 92668*** | ***ENVIROSTOR***

***Estor/EPA ID:*** 3000990
***Site Code:***
***Nat Priority List:***
***APN:***
***Census Tract:*** 6059076204
***Site Type:***
***Address Description:*** 642 W NICOLAS AVE
***Office:***
***Special Program:***
***Funding:***
***Cleanup Status:***
***Cleanup Oversight Agencies:***
***School District:***
***Past Use that Caused Contam:***
***Potential Media Affected:***
***Potential Contamin of Concern:***
***Assembly District:***
***Senate District:***
***Permit Renewal Lead:***
***Public Partici Spclst:***
***Project Manager:***
***County:*** ORANGE
***Latitude:***
***Longitude:***
***Acres:***
***Supervisor:***

***Site History:***

***Status:*** CLOSED
***Program Type:*** HAZ WASTE - RCRA
***CalEnviroScreen Score:*** 76-80%
***Summary Link:*** https://www.envirostor.dtsc.ca.gov/public/profile_report?global_id=3000990

***Status:*** NO ACTION
***Program Type:*** INSPECTION
***CalEnviroScreen Score:*** 76-80%
***Summary Link:*** https://www.envirostor.dtsc.ca.gov/public/profile_report?global_id=3000990

---

**18** | ***5 of 11*** | ***SW*** | ***0.07 / 394.76*** | ***178.03 / -7*** | ***SHIPLEY COMPANY LLC***
***642 W NICOLAS AVE***
***ORANGE CA 92668*** | ***HWP***

***Estor/EPA ID:*** 3000990
***Site Code:***
***Nat Priority List:***
***Acres:***
***Special Program:***
***Funding:***
***Assembly District:***
***Senate District:***
***School District:***
***APN:***
***Cleanup Status:***
***Cleanup Oversight Agencies:***
***Site Type:***
***Office:***
***Permit Renewal Lead:***
***Project Manager:***
***Supervisor:***
***Public Partici Spclst:***
***Census Tract:*** 6059076204
***County:*** ORANGE
***Latitude:***
***Longitude:***

| Map Key | Number of Records | Direction | Distance (mi/ft) | Elev/Diff (ft) | Site | DB |
|---|---|---|---|---|---|---|

***Past Use that Caused Contam:***
***Potential Media Affected:***

***Envirostor ID:*** CAD001968361 ***Program Type:*** HAZ WASTE - RCRA
***Status:*** CLOSED ***CalEnviroScrnScore:*** 76-80%
***Summary Link:*** https://www.envirostor.dtsc.ca.gov/public/profile_report?global_id=CAD001968361

***Units Undergoing Closure***

***Date:*** 11/18/2002
***Event Description:*** CLOSURE FINAL - ISSUE CLOSURE VERIFICATION
***Unit:*** UNIT1
***Doc Link:*** https://www.envirostor.dtsc.ca.gov/public/hwmp_final_documents?global_id=CAD001968361&link_key=555&document_category=CLOSURE+VERIFICATION&event_description=Closure+Final+%2D+ISSUE+CLOSURE+VERIFICATION+&mytype=pa

***Date:*** 10/23/2002
***Event Description:*** CLOSURE FINAL - RECEIVE CLOSURE CERTIFICATION
***Unit:*** UNIT1
***Doc Link:***

| | | | | | | |
|---|---|---|---|---|---|---|
| 18 | 6 of 11 | SW | 0.07 / 394.76 | 178.03 / -7 | LEARONAL<br>642 W. NICOLAS AVENUE<br>ORANGE CA 92668 | HHSS |

***County:***
***Tank Details Microfiche:*** http://geotracker.waterboards.ca.gov/ustpdfs/pdf/0002eac3.pdf

| | | | | | | |
|---|---|---|---|---|---|---|
| 18 | 7 of 11 | SW | 0.07 / 394.76 | 178.03 / -7 | LEA RONAL INC<br>642 W NICOLAS AVE<br>ORANGE CA 92668 | EMISSIONS |

***1990 Criteria Data***

***Facility ID:*** 79987
***Facility SIC Code:*** 0
***CO:*** 30
***Air Basin:*** SC
***District:*** SC
***COID:*** ORA
***DISN:*** SOUTH COAST AQMD
***CHAPIS:***
***CERR Code:***
***TOGT:*** .5
***ROGT:*** .42405
***COT:***
***NOXT:***
***SOXT:***
***PMT:***
***PM10T:***

***1990 Toxic Data***

***Facility ID:*** 79987
***Facility SIC Code:*** 0
***CO:*** 30
***Air Basin:*** SC
***District:*** SC
***TS:***
***Health Risk Asmt:***
***Non-Cancer Chronic Haz Ind:***
***Non-Cancer Acute Haz Ind:***
***COID:*** ORA
***DISN:*** SOUTH COAST AQMD
***CHAPIS:***
***CERR Code:***

| | | | | | | |
|---|---|---|---|---|---|---|
| 18 | 8 of 11 | SW | 0.07 / 394.76 | 178.03 / -7 | ALLIED MODULAR BUSINESS SYSTEMS<br>642 W NICOLAS<br>ORANGE CA 92868 | EMISSIONS |

| Map Key | Number of Records | Direction | Distance (mi/ft) | Elev/Diff (ft) | Site | DB |
|---|---|---|---|---|---|---|

***2015 Toxic Data***

| | | | |
|---|---|---|---|
| ***Facility ID:*** | 140750 | ***COID:*** | ORA |
| ***Facility SIC Code:*** | 3448 | ***DISN:*** | SOUTH COAST AQMD |
| ***CO:*** | 30 | ***CHAPIS:*** | |
| ***Air Basin:*** | SC | ***CERR Code:*** | |
| ***District:*** | SC | | |
| ***TS:*** | | | |
| ***Health Risk Asmt:*** | | | |
| ***Non-Cancer Chronic Haz Ind:*** | | | |
| ***Non-Cancer Acute Haz Ind:*** | | | |

***2016 Toxic Data***

| | | | |
|---|---|---|---|
| ***Facility ID:*** | 140750 | ***TS:*** | |
| ***Facility SIC Code:*** | 3448 | ***HRA:*** | |
| ***CERR CODE:*** | | ***CH Index:*** | |
| ***COID:*** | ORA | ***AH Index:*** | |
| ***CO:*** | 30 | ***Air Basin:*** | SC |
| ***DISN:*** | SOUTH COAST AQMD | ***District:*** | SC |
| ***CHAPIS:*** | | | |

| | | | | | | |
|---|---|---|---|---|---|---|
| 18 | *9 of 11* | *SW* | *0.07 / 394.76* | *178.03 / -7* | ***LEA RONAL INC***<br>***642 W NICOLAS AV***<br>***ORANGE CA 92668*** | ***EMISSIONS*** |

***1993 Criteria Data***

| | | | |
|---|---|---|---|
| ***Facility ID:*** | 79987 | ***CERR Code:*** | |
| ***Facility SIC Code:*** | 2899 | ***TOGT:*** | |
| ***CO:*** | 30 | ***ROGT:*** | |
| ***Air Basin:*** | SC | ***COT:*** | 0 |
| ***District:*** | SC | ***NOXT:*** | .1 |
| ***COID:*** | ORA | ***SOXT:*** | |
| ***DISN:*** | SOUTH COAST AQMD | ***PMT:*** | 0 |
| ***CHAPIS:*** | | ***PM10T:*** | 0 |

***1993 Toxic Data***

| | | | |
|---|---|---|---|
| ***Facility ID:*** | 79987 | ***COID:*** | ORA |
| ***Facility SIC Code:*** | 2899 | ***DISN:*** | SOUTH COAST AQMD |
| ***CO:*** | 30 | ***CHAPIS:*** | |
| ***Air Basin:*** | SC | ***CERR Code:*** | |
| ***District:*** | SC | | |
| ***TS:*** | | | |
| ***Health Risk Asmt:*** | | | |
| ***Non-Cancer Chronic Haz Ind:*** | | | |
| ***Non-Cancer Acute Haz Ind:*** | | | |

***1995 Criteria Data***

| | | | |
|---|---|---|---|
| ***Facility ID:*** | 79987 | ***CERR Code:*** | |
| ***Facility SIC Code:*** | 2899 | ***TOGT:*** | |
| ***CO:*** | 30 | ***ROGT:*** | |
| ***Air Basin:*** | SC | ***COT:*** | 0 |
| ***District:*** | SC | ***NOXT:*** | .1 |
| ***COID:*** | ORA | ***SOXT:*** | |
| ***DISN:*** | SOUTH COAST AQMD | ***PMT:*** | 0 |
| ***CHAPIS:*** | | ***PM10T:*** | 0 |

***1995 Toxic Data***

| | | | |
|---|---|---|---|
| ***Facility ID:*** | 79987 | ***COID:*** | ORA |
| ***Facility SIC Code:*** | 2899 | ***DISN:*** | SOUTH COAST AQMD |
| ***CO:*** | 30 | ***CHAPIS:*** | |
| ***Air Basin:*** | SC | ***CERR Code:*** | |
| ***District:*** | SC | | |
| ***TS:*** | | | |
| ***Health Risk Asmt:*** | | | |
| ***Non-Cancer Chronic Haz Ind:*** | | | |
| ***Non-Cancer Acute Haz Ind:*** | | | |

***1997 Criteria Data***

| | | | |
|---|---|---|---|
| ***Facility ID:*** | 79987 | ***CERR Code:*** | |
| ***Facility SIC Code:*** | 2899 | ***TOGT:*** | .85764 |
| ***CO:*** | 30 | ***ROGT:*** | .2371503 |
| ***Air Basin:*** | SC | ***COT:*** | .102 |
| ***District:*** | SC | ***NOXT:*** | .128005 |
| ***COID:*** | ORA | ***SOXT:*** | .004385 |
| ***DISN:*** | SOUTH COAST AQMD | ***PMT:*** | .005 |
| ***CHAPIS:*** | | ***PM10T:*** | .004976 |

***1997 Toxic Data***

| | | | |
|---|---|---|---|
| ***Facility ID:*** | 79987 | ***COID:*** | ORA |
| ***Facility SIC Code:*** | 2899 | ***DISN:*** | SOUTH COAST AQMD |
| ***CO:*** | 30 | ***CHAPIS:*** | |
| ***Air Basin:*** | SC | ***CERR Code:*** | |
| ***District:*** | SC | | |
| ***TS:*** | | | |
| ***Health Risk Asmt:*** | | | |
| ***Non-Cancer Chronic Haz Ind:*** | | | |
| ***Non-Cancer Acute Haz Ind:*** | | | |

***1998 Criteria Data***

| | | | |
|---|---|---|---|
| ***Facility ID:*** | 79987 | ***CERR Code:*** | |
| ***Facility SIC Code:*** | 2899 | ***TOGT:*** | 1.01764 |
| ***CO:*** | 30 | ***ROGT:*** | .2517743 |
| ***Air Basin:*** | SC | ***COT:*** | .102 |
| ***District:*** | SC | ***NOXT:*** | .128005 |
| ***COID:*** | ORA | ***SOXT:*** | .004385 |
| ***DISN:*** | SOUTH COAST AQMD | ***PMT:*** | .005 |
| ***CHAPIS:*** | | ***PM10T:*** | .004976 |

***1998 Toxic Data***

| | | | |
|---|---|---|---|
| ***Facility ID:*** | 79987 | ***COID:*** | ORA |
| ***Facility SIC Code:*** | 2899 | ***DISN:*** | SOUTH COAST AQMD |
| ***CO:*** | 30 | ***CHAPIS:*** | |
| ***Air Basin:*** | SC | ***CERR Code:*** | |
| ***District:*** | SC | | |
| ***TS:*** | | | |
| ***Health Risk Asmt:*** | | | |
| ***Non-Cancer Chronic Haz Ind:*** | | | |
| ***Non-Cancer Acute Haz Ind:*** | | | |

***1999 Criteria Data***

| | | | |
|---|---|---|---|
| ***Facility ID:*** | 79987 | ***CERR Code:*** | |
| ***Facility SIC Code:*** | 2899 | ***TOGT:*** | .85764 |
| ***CO:*** | 30 | ***ROGT:*** | .2371503 |

| | | | |
|---|---|---|---|
| **Air Basin:** | SC | **COT:** | .102 |
| **District:** | SC | **NOXT:** | .128005 |
| **COID:** | ORA | **SOXT:** | .004385 |
| **DISN:** | SOUTH COAST AQMD | **PMT:** | .005 |
| **CHAPIS:** | | **PM10T:** | .004976 |

***1999 Toxic Data***

| | | | |
|---|---|---|---|
| **Facility ID:** | 79987 | **COID:** | ORA |
| **Facility SIC Code:** | 2899 | **DISN:** | SOUTH COAST AQMD |
| **CO:** | 30 | **CHAPIS:** | |
| **Air Basin:** | SC | **CERR Code:** | |
| **District:** | SC | | |
| **TS:** | | | |
| **Health Risk Asmt:** | | | |
| **Non-Cancer Chronic Haz Ind:** | | | |
| **Non-Cancer Acute Haz Ind:** | | | |

***2000 Criteria Data***

| | | | |
|---|---|---|---|
| **Facility ID:** | 79987 | **CERR Code:** | |
| **Facility SIC Code:** | 2899 | **TOGT:** | .85764 |
| **CO:** | 30 | **ROGT:** | .23 |
| **Air Basin:** | SC | **COT:** | .102 |
| **District:** | SC | **NOXT:** | .128005 |
| **COID:** | ORA | **SOXT:** | .004385 |
| **DISN:** | SOUTH COAST AQMD | **PMT:** | .005 |
| **CHAPIS:** | | **PM10T:** | 0 |

***2000 Toxic Data***

| | | | |
|---|---|---|---|
| **Facility ID:** | 79987 | **COID:** | ORA |
| **Facility SIC Code:** | 2899 | **DISN:** | SOUTH COAST AQMD |
| **CO:** | 30 | **CHAPIS:** | |
| **Air Basin:** | SC | **CERR Code:** | |
| **District:** | SC | | |
| **TS:** | | | |
| **Health Risk Asmt:** | | | |
| **Non-Cancer Chronic Haz Ind:** | | | |
| **Non-Cancer Acute Haz Ind:** | | | |

***2001 Criteria Data***

| | | | |
|---|---|---|---|
| **Facility ID:** | 79987 | **CERR Code:** | |
| **Facility SIC Code:** | 2899 | **TOGT:** | .85 |
| **CO:** | 30 | **ROGT:** | .23 |
| **Air Basin:** | SC | **COT:** | .11 |
| **District:** | SC | **NOXT:** | .12 |
| **COID:** | ORA | **SOXT:** | 0 |
| **DISN:** | SOUTH COAST AQMD | **PMT:** | 0 |
| **CHAPIS:** | | **PM10T:** | 0 |

***2001 Toxic Data***

| | | | |
|---|---|---|---|
| **Facility ID:** | 79987 | **COID:** | ORA |
| **Facility SIC Code:** | 2899 | **DISN:** | SOUTH COAST AQMD |
| **CO:** | 30 | **CHAPIS:** | |
| **Air Basin:** | SC | **CERR Code:** | |
| **District:** | SC | | |
| **TS:** | | | |
| **Health Risk Asmt:** | | | |
| **Non-Cancer Chronic Haz Ind:** | | | |
| **Non-Cancer Acute Haz Ind:** | | | |

| Map Key | Number of Records | Direction | Distance (mi/ft) | Elev/Diff (ft) | Site | DB |
|---|---|---|---|---|---|---|
| 18 | 10 of 11 | SW | 0.07 / 394.76 | 178.03 / -7 | LEARONAL<br>642 W. NICOLAS AVE<br>ORANGE CA | HIST TANK |

**Owner Name:** LEARONAL
**Owner Street:** 272 BUFFALO AVE
**Owner City:** FREEPORT
**Owner State:** NY
**Owner Zip:** 11520
**No of Containers:** 8
**County:** ORANGE
**Facility State:** CA
**Facility Zip:** 92668

| Map Key | Number of Records | Direction | Distance (mi/ft) | Elev/Diff (ft) | Site | DB |
|---|---|---|---|---|---|---|
| 18 | 11 of 11 | SW | 0.07 / 394.76 | 178.03 / -7 | SHIPLEY COMPANY LLC<br>642 W NICOLAS AVE<br>ORANGE CA 926680000 | CERS HAZ |

**Site ID:** 610094
**Latitude:** 33.800989
**Longitude:** -117.860707
**County:**

***Regulated Programs***

**EI ID:** CAD001968361
**EI Description:** Hazardous Waste

***Evaluations***

**Eval Date:** 04/28/2000
**Violations Found:** Yes
**Eval General Type:** Compliance Evaluation Inspection
**Eval Type:** DTSC Compliance Evaluation Inspection
**Eval Division:** Department of Toxic Substances Control
**Eval Program:** DTSC_ENF
**Eval Source:** ENVSTORHAZ
**Eval Notes:**

Compliance Evaluation Inspection - Standardized Permit Return To Compliance: 2000-07-30 00:00:00; Note: data in [EVAL Notes] field for some records is truncated from the source.

**Eval Date:** 04/29/1999
**Violations Found:** No
**Eval General Type:** Compliance Evaluation Inspection
**Eval Type:** DTSC Compliance Evaluation Inspection
**Eval Division:** Department of Toxic Substances Control
**Eval Program:** DTSC_ENF
**Eval Source:** ENVSTORHAZ
**Eval Notes:**

Compliance Evaluation Inspection - Standardized Permit; Note: data in [EVAL Notes] field for some records is truncated from the source.

**Eval Date:** 05/31/2001
**Violations Found:** Yes
**Eval General Type:** Compliance Evaluation Inspection
**Eval Type:** DTSC Compliance Evaluation Inspection
**Eval Division:** Department of Toxic Substances Control
**Eval Program:** DTSC_ENF
**Eval Source:** ENVSTORHAZ
**Eval Notes:**

Compliance Evaluation Inspection - Standardized Permit Return To Compliance: 2001-06-15 00:00:00; Note: data in [EVAL Notes] field for some records is truncated from the source.

**Eval Date:** 05/17/2001

| | |
|---|---|
| **Violations Found:** | No |
| **Eval General Type:** | Information Request |
| **Eval Type:** | DTSC Financial Records Review |
| **Eval Division:** | Department of Toxic Substances Control |
| **Eval Program:** | DTSC_ENF |
| **Eval Source:** | ENVSTORHAZ |
| **Eval Notes:** | |

Financial Records Review - Standardized Permit; Note: data in [EVAL Notes] field for some records is truncated from the source.

***Affiliations***

| | |
|---|---|
| **Affil Type Desc:** | Facility Owner |
| **Entity Name:** | SHIPLEY CO LLC |
| **Entity Title:** | |
| **Address:** | 455 FOREST STREET |
| **City:** | MARLBOROUGH |
| **State:** | MA |
| **Country:** | |
| **Zip Code:** | 017521316 |
| **Phone:** | 8007439865 |

| | |
|---|---|
| **Affil Type Desc:** | Facility Contact |
| **Entity Name:** | PAUL CONNOR |
| **Entity Title:** | |
| **Address:** | 455 FOREST ST |
| **City:** | MARLBOROUGH |
| **State:** | MA |
| **Country:** | |
| **Zip Code:** | 017521316 |
| **Phone:** | 5082297061 |

| | | | | | | |
|---|---|---|---|---|---|---|
| 19 | *1 of 4* | *NW* | *0.08 / 408.83* | *178.24 / -7* | ***D & H SERVICE AKA COKER TRUCK REPAIR<br>921 N PARKER<br>ORANGE CA 92867*** | ***RCRA SQG*** |

| | |
|---|---|
| **EPA Handler ID:** | CAD982009961 |
| **Gen Status Universe:** | Small Quantity Generator |
| **Contact Name:** | ENVIRONMENTAL MANAGER |
| **Contact Address:** | 921 N PARKER , , ORANGE , CA, 92667 , US |
| **Contact Phone No and Ext:** | 714-532-4904 |
| **Contact Email:** | |
| **Contact Country:** | US |
| **County Name:** | ORANGE |
| **EPA Region:** | 09 |
| **Land Type:** | Other |
| **Receive Date:** | 19870701 |
| **Location Latitude:** | 33.802776 |
| **Location Longitude:** | -117.859804 |

***Violation/Evaluation Summary***

| | |
|---|---|
| **Note:** | NO RECORDS: As of Jan 2022, there are no Compliance Monitoring and Enforcement (violation) records associated with this facility (EPA ID). |

***Handler Summary***

| | |
|---|---|
| **Importer Activity:** | No |
| **Mixed Waste Generator:** | No |
| **Transporter Activity:** | No |
| **Transfer Facility:** | No |
| **Onsite Burner Exemption:** | No |
| **Furnace Exemption:** | No |

| | |
|---|---|
| **Underground Injection Activity:** | No |
| **Commercial TSD:** | No |
| **Used Oil Transporter:** | No |
| **Used Oil Transfer Facility:** | No |
| **Used Oil Processor:** | No |
| **Used Oil Refiner:** | No |
| **Used Oil Burner:** | No |
| **Used Oil Market Burner:** | No |
| **Used Oil Spec Marketer:** | No |

***Hazardous Waste Handler Details***

| | |
|---|---|
| **Sequence No:** | 1 |
| **Receive Date:** | 19870701 |
| **Handler Name:** | D & H SERVICE AKA COKER TRUCK REPAIR |
| **Federal Waste Generator Code:** | 2 |
| **Generator Code Description:** | Small Quantity Generator |
| **Source Type:** | Notification |

***Owner/Operator Details***

| | | | |
|---|---|---|---|
| **Owner/Operator Ind:** | Current Operator | **Street No:** | |
| **Type:** | Private | **Street 1:** | NOT REQUIRED |
| **Name:** | NOT REQUIRED | **Street 2:** | |
| **Date Became Current:** | | **City:** | NOT REQUIRED |
| **Date Ended Current:** | | **State:** | ME |
| **Phone:** | 415-555-1212 | **Country:** | |
| **Source Type:** | Notification | **Zip Code:** | 99999 |

| | | | |
|---|---|---|---|
| **Owner/Operator Ind:** | Current Owner | **Street No:** | |
| **Type:** | Private | **Street 1:** | NOT REQUIRED |
| **Name:** | COKER CHARLES | **Street 2:** | |
| **Date Became Current:** | | **City:** | NOT REQUIRED |
| **Date Ended Current:** | | **State:** | ME |
| **Phone:** | 415-555-1212 | **Country:** | |
| **Source Type:** | Notification | **Zip Code:** | 99999 |

---

| Map Key | Number of Records | Direction | Distance (mi/ft) | Elev/Diff (ft) | Site | DB |
|---|---|---|---|---|---|---|
| 19 | 2 of 4 | NW | 0.08 / 408.83 | 178.24 / -7 | GREGS ORANGE AUTO<br>921 N PARKER ST<br>ORANGE CA 92867 | HW ORANGE |

**Facility ID:** FA0026048

---

| Map Key | Number of Records | Direction | Distance (mi/ft) | Elev/Diff (ft) | Site | DB |
|---|---|---|---|---|---|---|
| 19 | 3 of 4 | NW | 0.08 / 408.83 | 178.24 / -7 | GREGS ORANGE AUTO<br>921 N PARKER ST<br>ORANGE CA 92867 | CERS HAZ |

| | |
|---|---|
| **Site ID:** | 411419 |
| **Latitude:** | 33.802799 |
| **Longitude:** | -117.859489 |
| **County:** | |

***Regulated Programs***

| | | | |
|---|---|---|---|
| **EI ID:** | 10538023 | **EI Description:** | Hazardous Waste Generator |
| **EI ID:** | 10538023 | **EI Description:** | Chemical Storage Facilities |

***Violations***

| | | | |
|---|---|---|---|
| **Violation Date:** | 07/01/2013 | **Violation Source:** | CERS |
| **Violation Program:** | HMRRP | **Violation Division:** | Orange City Fire Department |

***Citation:*** 19 CCR 4 2729.5 - California Code of Regulations, Title 19, Chapter 4, Section(s) 2729.5
***Violation Notes:***

Returned to compliance on 07/01/2013.

***Violation Description:***

Failure to submit inventory reports (Activities, Owner/Operator, Hazardous Materials Descriptions and Map pages, if required. Documentation must be resubmitted (for facilities which exceed EPCRA thresholds) or re-certified (for facilities which do not exceed EPCRA thresholds) by March 1.

***Evaluations***

***Eval Date:*** 08/04/2020
***Violations Found:*** No
***Eval General Type:*** Compliance Evaluation Inspection
***Eval Type:*** Routine done by local agency
***Eval Division:*** Orange City Fire Department
***Eval Program:*** HMRRP
***Eval Source:*** CERS
***Eval Notes:***

field verification.; Note: data in [EVAL Notes] field for some records is truncated from the source.

***Eval Date:*** 07/31/2019
***Violations Found:*** No
***Eval General Type:*** Compliance Evaluation Inspection
***Eval Type:*** Routine done by local agency
***Eval Division:*** Orange County Environmental Health
***Eval Program:*** HW
***Eval Source:*** CERS
***Eval Notes:***

On site to conduct a routine Hazardous Waste inspection. Met with Greg Berardino, Jr., Manager. The facility is a Small Quantity Generator of automotive repair wastes. Walked throughout the facility and observed the facility's Hazardous Waste storage area. Hazardous waste containers were observed properly labeled and stored closed. The perimeter of the facility was walked and the municipal trash dumpster was observed. There are no signs of illegal disposal. Hazardous waste manifests were available for review. The facility's EPA ID number is active. Emergency plan is maintained on site. No hazardous waste violations were observed this date. This inspection report was sent to gregsorangeauto@sbcglobal.net.; Note: data in [EVAL Notes] field for some records is truncated from the source.

***Eval Date:*** 07/29/2013
***Violations Found:*** No
***Eval General Type:*** Compliance Evaluation Inspection
***Eval Type:*** Routine done by local agency
***Eval Division:*** Orange County Environmental Health
***Eval Program:*** HW
***Eval Source:*** CERS
***Eval Notes:***

On site to conduct a routine hazardous waste inspection. Greg Berardino, owner, was present for the inspection. The inspection included a walk of the shop's outside perimeter and its trash storage areas. I did not observe hazardous waste in the shop's trash or as run off on the ground. The storage of the shop's hazardous waste was inspected. The storage containers were closed and labeled with the required information. The signed off manifests and receipts for the removal of the facility's hazardous waste was on site and available for inspection. The records for the last year were reviewed. A hazardous waste emergency response card was posted. report PDF to gregorangeauto@sbcglobal.net ; Note: data in [EVAL Notes] field for some records is truncated from the source.

***Eval Date:*** 07/01/2013
***Violations Found:*** Yes
***Eval General Type:*** Compliance Evaluation Inspection
***Eval Type:*** Routine done by local agency
***Eval Division:*** Orange City Fire Department
***Eval Program:*** HMRRP
***Eval Source:*** CERS
***Eval Notes:***

***Eval Date:*** 07/21/2016
***Violations Found:*** No
***Eval General Type:*** Compliance Evaluation Inspection
***Eval Type:*** Routine done by local agency
***Eval Division:*** Orange City Fire Department
***Eval Program:*** HMRRP
***Eval Source:*** CERS
***Eval Notes:***

no violations noted; Note: data in [EVAL Notes] field for some records is truncated from the source.

***Eval Date:*** 08/02/2016
***Violations Found:*** No
***Eval General Type:*** Compliance Evaluation Inspection
***Eval Type:*** Routine done by local agency
***Eval Division:*** Orange County Environmental Health
***Eval Program:*** HW
***Eval Source:*** CERS
***Eval Notes:***

On site for a routine hazardous waste inspection. Greg Berardino Jr. was present for the inspection and provided consent to inspect. I did not observe hazardous waste in the facility's trash or as run off on the ground. The storage of the shop's hazardous waste was inspected. The storage container labels were weathered. New labels were provided for use. The receipts for the removal of the facility's hazardous waste were on site and available for inspection. The records for the last year were reviewed. Written spill response directions and emergency contact information was posted for the employees. Report PDF to gregsorangeauto@sbcglobal.net; Note: data in [EVAL Notes] field for some records is truncated from the source.

***Eval Date:*** 01/31/2017
***Violations Found:*** No
***Eval General Type:*** Other/Unknown
***Eval Type:*** Other, not routine, done by local agency
***Eval Division:*** Orange County Environmental Health
***Eval Program:*** HW
***Eval Source:*** CERS
***Eval Notes:***

CERS Accepted - Facility Information; Note: data in [EVAL Notes] field for some records is truncated from the source.

***Eval Date:*** 02/10/2018
***Violations Found:*** No
***Eval General Type:*** Other/Unknown
***Eval Type:*** Other, not routine, done by local agency
***Eval Division:*** Orange County Environmental Health
***Eval Program:*** HW
***Eval Source:*** CERS
***Eval Notes:***

2018 Annual Certification Approval; Note: data in [EVAL Notes] field for some records is truncated from the source.

***Eval Date:*** 07/25/2019
***Violations Found:*** No
***Eval General Type:*** Compliance Evaluation Inspection
***Eval Type:*** Routine done by local agency
***Eval Division:*** Orange City Fire Department
***Eval Program:*** HMRRP
***Eval Source:*** CERS
***Eval Notes:***

field verification.; Note: data in [EVAL Notes] field for some records is truncated from the source.

***Affiliations***

***Affil Type Desc:*** Operator
***Entity Name:*** GREG BERARDINO
***Entity Title:***

***Address:***
***City:***
***State:***
***Country:***
***Zip Code:***
***Phone:*** (714) 633-8219

***Affil Type Desc:*** Identification Signer
***Entity Name:*** Greg Berardino
***Entity Title:*** Owner
***Address:***
***City:***
***State:***
***Country:***
***Zip Code:***
***Phone:***

***Affil Type Desc:*** Environmental Contact
***Entity Name:*** GREG BERARDINO
***Entity Title:***
***Address:*** 921 N. Parker St.
***City:*** Orange
***State:*** CA
***Country:***
***Zip Code:*** 92867
***Phone:***

***Affil Type Desc:*** Property Owner
***Entity Name:*** TOM HUDSPETH
***Entity Title:***
***Address:*** 133 1ST
***City:*** WOODLAND
***State:*** CA
***Country:*** United States
***Zip Code:*** 95695
***Phone:*** (530) 661-0841

***Affil Type Desc:*** Parent Corporation
***Entity Name:*** GREGS ORANGE AUTO
***Entity Title:***
***Address:***
***City:***
***State:***
***Country:***
***Zip Code:***
***Phone:***

***Affil Type Desc:*** CUPA District
***Entity Name:*** Orange County Env Health
***Entity Title:***
***Address:*** 1241 East Dyer RoadSuite 120
***City:*** Santa Ana
***State:*** CA
***Country:***
***Zip Code:*** 92705-5611
***Phone:*** (714) 433-6406

***Affil Type Desc:*** Facility Mailing Address
***Entity Name:*** Mailing Address
***Entity Title:***
***Address:*** 921 N PARKER ST
***City:*** ORANGE
***State:*** CA
***Country:***
***Zip Code:*** 92867
***Phone:***

***Affil Type Desc:*** Legal Owner
***Entity Name:*** GREG BERARDINO

| Map Key | Number of Records | Direction | Distance (mi/ft) | Elev/Diff (ft) | Site | DB |
|---|---|---|---|---|---|---|

***Entity Title:***
***Address:*** 921 PARKER
***City:*** ORANGE
***State:*** CA
***Country:*** United States
***Zip Code:*** 92867
***Phone:*** (714) 633-8219

***Affil Type Desc:*** Document Preparer
***Entity Name:*** Kimburli Berardino
***Entity Title:***
***Address:***
***City:***
***State:***
***Country:***
***Zip Code:***
***Phone:***

***Coordinates***

***Env Int Type Code:*** HWG
***Program ID:*** 10538023
***Latitude:*** 33.802800
***Longitude:*** -117.859490
***Coord Name:***
***Ref Point Type Desc:*** Center of a facility or station.

---

| | | | | | | |
|---|---|---|---|---|---|---|
| 19 | *4 of 4* | *NW* | *0.08 / 408.83* | *178.24 / -7* | ***GREG'S ORANGE AUTO***<br>***921 N PARKER***<br>***ORANGE CA 92667-0000*** | ***RCRA NON GEN*** |

***EPA Handler ID:*** CAL921494362
***Gen Status Universe:*** No Report
***Contact Name:*** GREG BERARDINO
***Contact Address:*** 921 N PARKER ST , , ORANGE , CA, 92867 ,
***Contact Phone No and Ext:*** 714-633-8219
***Contact Email:*** GREGSORANGEAUTO@SBCGLOBAL.NET
***Contact Country:***
***County Name:*** ORANGE
***EPA Region:*** 09
***Land Type:***
***Receive Date:*** 19920528
***Location Latitude:*** 33.802776
***Location Longitude:*** -117.859804

***Violation/Evaluation Summary***

***Note:*** NO RECORDS: As of Jan 2022, there are no Compliance Monitoring and Enforcement (violation) records associated with this facility (EPA ID).

***Handler Summary***

***Importer Activity:*** No
***Mixed Waste Generator:*** No
***Transporter Activity:*** No
***Transfer Facility:*** No
***Onsite Burner Exemption:*** No
***Furnace Exemption:*** No
***Underground Injection Activity:*** No
***Commercial TSD:*** No
***Used Oil Transporter:*** No
***Used Oil Transfer Facility:*** No
***Used Oil Processor:*** No
***Used Oil Refiner:*** No
***Used Oil Burner:*** No
***Used Oil Market Burner:*** No
***Used Oil Spec Marketer:*** No

| Map Key | Number of Records | Direction | Distance (mi/ft) | Elev/Diff (ft) | Site | DB |
|---|---|---|---|---|---|---|

***Hazardous Waste Handler Details***

***Sequence No:*** 1
***Receive Date:*** 19920528
***Handler Name:*** GREG'S ORANGE AUTO
***Source Type:*** Implementer
***Federal Waste Generator Code:*** N
***Generator Code Description:*** Not a Generator, Verified

***Owner/Operator Details***

***Owner/Operator Ind:*** Current Operator
***Type:*** Other
***Name:*** GREG BERARDINO
***Date Became Current:***
***Date Ended Current:***
***Phone:*** 714-633-8219
***Source Type:*** Implementer
***Street No:***
***Street 1:*** 921 N PARKER ST
***Street 2:***
***City:*** ORANGE
***State:*** CA
***Country:***
***Zip Code:*** 92867

***Owner/Operator Ind:*** Current Owner
***Type:*** Other
***Name:*** GREG BERARDINO
***Date Became Current:***
***Date Ended Current:***
***Phone:*** 714-633-8219
***Source Type:*** Implementer
***Street No:***
***Street 1:*** 921 N PARKER ST
***Street 2:***
***City:*** ORANGE
***State:*** CA
***Country:***
***Zip Code:*** 92867-0000

---

| | | | | | | |
|---|---|---|---|---|---|---|
| 20 | *1 of 1* | *E* | *0.08 / 414.54* | *189.44 / 4* | ***Ultimate Sheet Metal LLC***<br>***835 N CYPRESS ST***<br>***ORANGE CA 92867*** | ***CERS HAZ*** |

***Site ID:*** 567033
***Latitude:*** 33.801243
***Longitude:*** -117.856018
***County:***

***Regulated Programs***

***EI ID:*** 10663171
***EI Description:*** Chemical Storage Facilities

***Violations***

***Violation Date:*** 07/15/2020
***Violation Source:*** CERS
***Violation Program:*** HMRRP
***Violation Division:*** Orange City Fire Department
***Citation:*** HSC 6.95 25508(a)(1) - California Health and Safety Code, Chapter 6.95, Section(s) 25508(a)(1)
***Violation Notes:***

Returned to compliance on 07/16/2020.

***Violation Description:***

Failure to establish and electronically submit an adequate emergency response plan and procedures for a release or threatened release of a hazardous material.

***Violations***

***Violation Date:*** 01/19/2016
***Violation Source:*** CERS
***Violation Program:*** HMRRP
***Violation Division:*** Orange City Fire Department
***Citation:*** HSC 6.95 25508(d) - California Health and Safety Code, Chapter 6.95, Section(s) 25508(d)
***Violation Notes:***

Returned to compliance on 04/26/2016.

***Violation Description:***

Failure to complete and/or electronically submit a business plan when storing/handling a hazardous material at or above reportable quantities.

***Evaluations***

***Eval Date:*** 01/19/2016
***Violations Found:*** Yes
***Eval General Type:*** Compliance Evaluation Inspection
***Eval Type:*** Routine done by local agency
***Eval Division:*** Orange City Fire Department
***Eval Program:*** HMRRP
***Eval Source:*** CERS
***Eval Notes:***

violations noted; Note: data in [EVAL Notes] field for some records is truncated from the source.

***Eval Date:*** 07/15/2020
***Violations Found:*** Yes
***Eval General Type:*** Compliance Evaluation Inspection
***Eval Type:*** Routine done by local agency
***Eval Division:*** Orange City Fire Department
***Eval Program:*** HMRRP
***Eval Source:*** CERS
***Eval Notes:***

field verification.; Note: data in [EVAL Notes] field for some records is truncated from the source.

***Eval Date:*** 07/28/2021
***Violations Found:*** No
***Eval General Type:*** Compliance Evaluation Inspection
***Eval Type:*** Routine done by local agency
***Eval Division:*** Orange City Fire Department
***Eval Program:*** HMRRP
***Eval Source:*** CERS
***Eval Notes:***

field verification.; Note: data in [EVAL Notes] field for some records is truncated from the source.

***Affiliations***

***Affil Type Desc:*** Facility Mailing Address
***Entity Name:*** Mailing Address
***Entity Title:***
***Address:*** 1625 West Elm Avenue
***City:*** Fullerton
***State:*** CA
***Country:***
***Zip Code:*** 92833
***Phone:***

***Affil Type Desc:*** Document Preparer
***Entity Name:*** Juan Cardenas
***Entity Title:***
***Address:***
***City:***
***State:***
***Country:***
***Zip Code:***
***Phone:***

***Affil Type Desc:*** Environmental Contact
***Entity Name:*** JUAN CARDENAS

| Map Key | Number of Records | Direction | Distance (mi/ft) | Elev/Diff (ft) | Site | DB |
|---|---|---|---|---|---|---|

***Entity Title:***
***Address:*** 835 N CYPRESS ST
***City:*** ORANGE
***State:*** CA
***Country:***
***Zip Code:*** 92867
***Phone:***

***Affil Type Desc:*** Operator
***Entity Name:*** JUAN CARDENAS
***Entity Title:***
***Address:***
***City:***
***State:***
***Country:***
***Zip Code:***
***Phone:*** (714) 331-3791

***Affil Type Desc:*** Identification Signer
***Entity Name:*** JUAN CARDENAS
***Entity Title:*** CEO
***Address:***
***City:***
***State:***
***Country:***
***Zip Code:***
***Phone:***

***Affil Type Desc:*** Parent Corporation
***Entity Name:*** ULTIMATE SHEET METAL LLC
***Entity Title:***
***Address:***
***City:***
***State:***
***Country:***
***Zip Code:***
***Phone:***

***Affil Type Desc:*** Property Owner
***Entity Name:*** Juan Cardenas
***Entity Title:***
***Address:*** 1625 West Elm Avenue
***City:*** Fullerton
***State:*** CA
***Country:*** United States
***Zip Code:*** 92833
***Phone:*** (714) 331-3791

***Affil Type Desc:*** Legal Owner
***Entity Name:*** JUAN CARDENAS
***Entity Title:***
***Address:*** 1625 West Elm Avenue
***City:*** Fullerton
***State:*** CA
***Country:*** United States
***Zip Code:*** 92833
***Phone:*** (714) 331-3791

***Affil Type Desc:*** CUPA District
***Entity Name:*** Orange County Env Health
***Entity Title:***
***Address:*** 1241 East Dyer RoadSuite 120
***City:*** Santa Ana
***State:*** CA
***Country:***
***Zip Code:*** 92705-5611
***Phone:*** (714) 433-6406

| Map Key | Number of Records | Direction | Distance (mi/ft) | Elev/Diff (ft) | Site | DB |
|---|---|---|---|---|---|---|

**Coordinates**

| | | | |
|---|---|---|---|
| **Env Int Type Code:** | HMBP | **Longitude:** | -117.856020 |
| **Program ID:** | 10663171 | **Coord Name:** | |
| **Latitude:** | 33.801240 | **Ref Point Type Desc:** | Center of a facility or station. |

| | | | | | | |
|---|---|---|---|---|---|---|
| 21 | 1 of 2 | S | 0.08 / 417.55 | 178.43 / -7 | ARS RESCUE ROOTER<br>740 N HARITON St<br>ORANGE CA 92868 | HW ORANGE |

**Facility ID:** FA0053876

| | | | | | | |
|---|---|---|---|---|---|---|
| 21 | 2 of 2 | S | 0.08 / 417.55 | 178.43 / -7 | ARS RESCUE ROOTER<br>740 N HARITON ST<br>ORANGE CA 92868 | CERS HAZ |

**Site ID:** 374764
**Latitude:** 33.799465
**Longitude:** -117.858475
**County:**

**Regulated Programs**

| | | | |
|---|---|---|---|
| **EI ID:** | 10565929 | **EI Description:** | Hazardous Waste Generator |
| **EI ID:** | 10565929 | **EI Description:** | Chemical Storage Facilities |

**Violations**

| | | | |
|---|---|---|---|
| **Violation Date:** | 02/18/2015 | **Violation Source:** | CERS |
| **Violation Program:** | HMRRP | **Violation Division:** | Orange City Fire Department |

**Citation:** HSC 6.95 25508(d) - California Health and Safety Code, Chapter 6.95, Section(s) 25508(d)
**Violation Notes:**

Returned to compliance on 05/03/2017.

**Violation Description:**

Failure to complete and/or electronically submit a business plan when storing/handling a hazardous material at or above reportable quantities.

**Evaluations**

**Eval Date:** 07/26/2016
**Violations Found:** No
**Eval General Type:** Compliance Evaluation Inspection
**Eval Type:** Routine done by local agency
**Eval Division:** Orange County Environmental Health
**Eval Program:** HW
**Eval Source:** CERS
**Eval Notes:**

On site for a routine hazardous waste inspection. Lutrell White, manager, was present for the inspection and provided consent to inspect. Gabriel Barreto, fleet mechanic, participated in the inspection. The facility's operations and the waste generated were discussed. I did not observe hazardous waste in the shop's trash or as run off on the ground. The storage of the shop's hazardous waste was inspected. The storage containers were closed and labeled. The receipts for the removal of the facility's hazardous waste were available for inspection. Records were reviewed. A hazardous waste card was posted. Its facility emergency coordinator information was not current. A new card was provided for updating. report PDF to gbarreto@ars. com; Note: data in [EVAL Notes] field for some records is truncated from the source.

**Eval Date:** 07/24/2013
**Violations Found:** No
**Eval General Type:** Compliance Evaluation Inspection

***Eval Type:*** Routine done by local agency
***Eval Division:*** Orange County Environmental Health
***Eval Program:*** HW
***Eval Source:*** CERS
***Eval Notes:***

On site for a routine hazardous waste inspection. Gabriel Barreto, head mechanic, was present for the inspection. The inspection included a walk of the facility's outside parking and trash storage area. I did not observe hazardous waste in the facility's trash or as run off on the ground. The storage of the shop's hazardous waste was inspected. The storage containers were closed and labeled with the required information. The receipts for the removal of the facility's hazardous waste were on site and available for inspection. The records for the last year were reviewed. A hazardous waste emergency response card was posted. report PDF to gbarreto@ars.com ; Note: data in [EVAL Notes] field for some records is truncated from the source.

***Eval Date:*** 02/18/2015
***Violations Found:*** Yes
***Eval General Type:*** Compliance Evaluation Inspection
***Eval Type:*** Routine done by local agency
***Eval Division:*** Orange City Fire Department
***Eval Program:*** HMRRP
***Eval Source:*** CERS
***Eval Notes:***

Chemical inventory is incomplete and/or requires update. ; Note: data in [EVAL Notes] field for some records is truncated from the source.

***Eval Date:*** 07/30/2019
***Violations Found:*** No
***Eval General Type:*** Compliance Evaluation Inspection
***Eval Type:*** Routine done by local agency
***Eval Division:*** Orange County Environmental Health
***Eval Program:*** HW
***Eval Source:*** CERS
***Eval Notes:***

On site to conduct a routine Hazardous Waste inspection. Met with Gabriel Barreto, Fleet Mechanic. The facility is a Small Quantity Generator of automotive repair wastes. Walked throughout the facility and observed the facility's Hazardous Waste storage area. Hazardous waste containers were observed properly labeled and stored closed. The perimeter of the facility was walked and the municipal trash dumpster was observed. There are no signs of illegal disposal. Hazardous waste manifests were available for review. The facility's EPA ID number, CAL000337220, is currently NOT active. Please complete DTSC form 1358 (attached with report) Permanent State ID Application to reactivate your number. Send the application to DTSC as provided in the form instructions. Emergency plan is maintained on site. No hazardous waste violations were observed this date. This inspection report was sent to gbarreto@ars.com.; Note: data in [EVAL Notes] field for some records is truncated from the source.

***Eval Date:*** 07/12/2017
***Violations Found:*** No
***Eval General Type:*** Compliance Evaluation Inspection
***Eval Type:*** Routine done by local agency
***Eval Division:*** Orange City Fire Department
***Eval Program:*** HMRRP
***Eval Source:*** CERS
***Eval Notes:***

field verification; Note: data in [EVAL Notes] field for some records is truncated from the source.

***Eval Date:*** 07/09/2020
***Violations Found:*** No
***Eval General Type:*** Compliance Evaluation Inspection
***Eval Type:*** Routine done by local agency
***Eval Division:*** Orange City Fire Department
***Eval Program:*** HMRRP
***Eval Source:*** CERS
***Eval Notes:***

field verification.; Note: data in [EVAL Notes] field for some records is truncated from the source.

***Affiliations***

| | |
|---|---|
| ***Affil Type Desc:*** | Document Preparer |
| ***Entity Name:*** | STEVE YU |
| ***Entity Title:*** | |
| ***Address:*** | |
| ***City:*** | |
| ***State:*** | |
| ***Country:*** | |
| ***Zip Code:*** | |
| ***Phone:*** | |

| | |
|---|---|
| ***Affil Type Desc:*** | Parent Corporation |
| ***Entity Name:*** | ARS RESCUE ROOTER |
| ***Entity Title:*** | |
| ***Address:*** | |
| ***City:*** | |
| ***State:*** | |
| ***Country:*** | |
| ***Zip Code:*** | |
| ***Phone:*** | |

| | |
|---|---|
| ***Affil Type Desc:*** | Legal Owner |
| ***Entity Name:*** | AMERICAN RESIDENTIAL SERVICES |
| ***Entity Title:*** | |
| ***Address:*** | 22885 Savi Ranch Pkwy |
| ***City:*** | Yorba Linda |
| ***State:*** | CA |
| ***Country:*** | United States |
| ***Zip Code:*** | 92868 |
| ***Phone:*** | (714) 697-6767 |

| | |
|---|---|
| ***Affil Type Desc:*** | Environmental Contact |
| ***Entity Name:*** | Gabriel Barreto |
| ***Entity Title:*** | |
| ***Address:*** | 740 N Hariton St |
| ***City:*** | Orange |
| ***State:*** | CA |
| ***Country:*** | |
| ***Zip Code:*** | 92868 |
| ***Phone:*** | |

| | |
|---|---|
| ***Affil Type Desc:*** | Facility Mailing Address |
| ***Entity Name:*** | Mailing Address |
| ***Entity Title:*** | |
| ***Address:*** | 740 N Hariton St |
| ***City:*** | Orange |
| ***State:*** | CA |
| ***Country:*** | |
| ***Zip Code:*** | 92868 |
| ***Phone:*** | |

| | |
|---|---|
| ***Affil Type Desc:*** | CUPA District |
| ***Entity Name:*** | Orange County Env Health |
| ***Entity Title:*** | |
| ***Address:*** | 1241 East Dyer RoadSuite 120 |
| ***City:*** | Santa Ana |
| ***State:*** | CA |
| ***Country:*** | |
| ***Zip Code:*** | 92705-5611 |
| ***Phone:*** | (714) 433-6406 |

| | |
|---|---|
| ***Affil Type Desc:*** | Operator |
| ***Entity Name:*** | STEVE YU |
| ***Entity Title:*** | |
| ***Address:*** | |
| ***City:*** | |
| ***State:*** | |
| ***Country:*** | |
| ***Zip Code:*** | |
| ***Phone:*** | (714) 423-1848 |

***Affil Type Desc:*** Identification Signer
***Entity Name:*** STEVE YU
***Entity Title:*** Manager
***Address:***
***City:***
***State:***
***Country:***
***Zip Code:***
***Phone:***

***Coordinates***

***Env Int Type Code:*** HMBP
***Program ID:*** 10565929
***Latitude:*** 33.799470
***Longitude:*** -117.858470
***Coord Name:***
***Ref Point Type Desc:*** Center of a facility or station.

---

**22** ***1 of 2*** ***ENE*** ***0.08 / 439.84*** ***191.05 / 6*** ***CARQUEST AUTO PARTS #7921***
***340 W COLLINS AVE***
***ORANGE CA 92867***
***RCRA NON GEN***

***EPA Handler ID:*** CAL000403013
***Gen Status Universe:*** No Report
***Contact Name:*** MICAH THOMPSON
***Contact Address:*** 5008 AIRPORT ROAD , , ROANOKE , VA, 24012 , US
***Contact Phone No and Ext:*** 540-561-8492
***Contact Email:*** MICAH.THOMPSON@ADVANCE-AUTO.COM
***Contact Country:*** US
***County Name:*** ORANGE
***EPA Region:*** 09
***Land Type:*** Private
***Receive Date:*** 20210209
***Location Latitude:*** 33.802374
***Location Longitude:*** -117.856017

***Violation/Evaluation Summary***

***Note:*** NO RECORDS: As of Jan 2022, there are no Compliance Monitoring and Enforcement (violation) records associated with this facility (EPA ID).

***Handler Summary***

***Importer Activity:*** No
***Mixed Waste Generator:*** No
***Transporter Activity:*** No
***Transfer Facility:*** No
***Onsite Burner Exemption:*** No
***Furnace Exemption:*** No
***Underground Injection Activity:*** No
***Commercial TSD:*** No
***Used Oil Transporter:*** No
***Used Oil Transfer Facility:*** No
***Used Oil Processor:*** No
***Used Oil Refiner:*** No
***Used Oil Burner:*** No
***Used Oil Market Burner:*** No
***Used Oil Spec Marketer:*** No

***Hazardous Waste Handler Details***

***Sequence No:*** 1
***Receive Date:*** 20141215
***Handler Name:*** CARQUEST AUTO PARTS #7921

**Source Type:** Implementer
**Federal Waste Generator Code:** N
**Generator Code Description:** Not a Generator, Verified

***Hazardous Waste Handler Details***

**Sequence No:** 1
**Receive Date:** 20210209
**Handler Name:** CARQUEST AUTO PARTS #7921
**Source Type:** Notification
**Federal Waste Generator Code:** N
**Generator Code Description:** Not a Generator, Verified

***Owner/Operator Details***

**Owner/Operator Ind:** Current Owner
**Type:** Other
**Name:** GOLDEN STATE SUPPLY LLC
**Date Became Current:**
**Date Ended Current:**
**Phone:** 919-573-3900
**Source Type:** Implementer
**Street No:**
**Street 1:** PO BOX 26006
**Street 2:**
**City:** RALEIGH
**State:** NC
**Country:**
**Zip Code:** 27611-0000

**Owner/Operator Ind:** Current Operator
**Type:** Other
**Name:** MICAH THOMPSON
**Date Became Current:**
**Date Ended Current:**
**Phone:** 540-561-8492
**Source Type:** Notification
**Street No:**
**Street 1:** 5008 AIRPORT ROAD
**Street 2:**
**City:** ROANOKE
**State:** VA
**Country:** US
**Zip Code:** 24012

**Owner/Operator Ind:** Current Operator
**Type:** Other
**Name:** MICAH THOMPSON
**Date Became Current:**
**Date Ended Current:**
**Phone:** 540-561-8492
**Source Type:** Implementer
**Street No:**
**Street 1:** 5008 AIRPORT ROAD
**Street 2:**
**City:** ROANOKE
**State:** VA
**Country:**
**Zip Code:** 24012

**Owner/Operator Ind:** Current Owner
**Type:** Other
**Name:** GOLDEN STATE SUPPLY LLC
**Date Became Current:**
**Date Ended Current:**
**Phone:** 919-573-3900
**Source Type:** Notification
**Street No:**
**Street 1:** PO BOX 26006
**Street 2:**
**City:** RALEIGH
**State:** NC
**Country:** US
**Zip Code:** 27611-0000

***Historical Handler Details***

**Receive Dt:** 20141215
**Generator Code Description:** Not a Generator, Verified
**Handler Name:** CARQUEST AUTO PARTS #7921

---

| Map Key | Number of Records | Direction | Distance (mi/ft) | Elev/Diff (ft) | Site | DB |
|---|---|---|---|---|---|---|
| 22 | 2 of 2 | ENE | 0.08 / 439.84 | 191.05 / 6 | CARQUEST AUTO PARTS #7921<br>340 W COLLINS AVE<br>ORANGE CA 92867 | RCRA SQG |

**EPA Handler ID:** CAP000304196
**Gen Status Universe:** Small Quantity Generator
**Contact Name:** MICAH THOMPSON
**Contact Address:** 5008 AIRPORT ROAD , , ROANOKE , VA, 24012 , US
**Contact Phone No and Ext:** 540-561-8492
**Contact Email:** MICAH.THOMPSON@ADVANCE-AUTO.COM
**Contact Country:** US
**County Name:** ORANGE

**EPA Region:** 09
**Land Type:** Private
**Receive Date:** 20200204
**Location Latitude:** 33.802374
**Location Longitude:** -117.856017

***Violation/Evaluation Summary***

**Note:** NO RECORDS: As of Jan 2022, there are no Compliance Monitoring and Enforcement (violation) records associated with this facility (EPA ID).

***Handler Summary***

**Importer Activity:** No
**Mixed Waste Generator:** No
**Transporter Activity:** No
**Transfer Facility:** No
**Onsite Burner Exemption:** No
**Furnace Exemption:** No
**Underground Injection Activity:** No
**Commercial TSD:** No
**Used Oil Transporter:** No
**Used Oil Transfer Facility:** No
**Used Oil Processor:** No
**Used Oil Refiner:** No
**Used Oil Burner:** No
**Used Oil Market Burner:** No
**Used Oil Spec Marketer:** No

***Hazardous Waste Handler Details***

**Sequence No:** 1
**Receive Date:** 20200204
**Handler Name:** CARQUEST AUTO PARTS #7921
**Federal Waste Generator Code:** 2
**Generator Code Description:** Small Quantity Generator
**Source Type:** Notification

***Waste Code Details***

**Hazardous Waste Code:** 121
**Waste Code Description:** Alkaline solution (pH >12.5) with metals (antimony, arsenic, barium, beryllium, cadmium, chromium, cobalt, copper, lead, mercury, molybdenum, nickel, selenium, silver, thallium, vanadium, and zinc)

**Hazardous Waste Code:** D001
**Waste Code Description:** IGNITABLE WASTE

**Hazardous Waste Code:** D022
**Waste Code Description:** CHLOROFORM

**Hazardous Waste Code:** D035
**Waste Code Description:** METHYL ETHYL KETONE

**Hazardous Waste Code:** D039
**Waste Code Description:** TETRACHLOROETHYLENE

**Hazardous Waste Code:** F003
**Waste Code Description:** THE FOLLOWING SPENT NONHALOGENATED SOLVENTS: XYLENE, ACETONE, ETHYL ACETATE, ETHYL BENZENE, ETHYL ETHER, METHYL ISOBUTYL KETONE, N-BUTYL ALCOHOL, CYCLOHEXANONE, AND METHANOL; ALL SPENT SOLVENT MIXTURES/BLENDS CONTAINING, BEFORE USE, ONLY THE ABOVE SPENT NONHALOGENATED SOLVENTS; AND ALL SPENT SOLVENT MIXTURES/BLENDS CONTAINING, BEFORE USE, ONE OR MORE OF THE ABOVE NONHALOGENATED SOLVENTS, AND A TOTAL OF TEN PERCENT OR MORE (BY VOLUME) OF ONE OR MORE OF THOSE SOLVENTS LISTED IN F001, F002, F004, AND F005; AND STILL BOTTOMS FROM THE RECOVERY OF THESE SPENT SOLVENTS AND SPENT SOLVENT MIXTURES.

**Hazardous Waste Code:** F005
**Waste Code Description:** THE FOLLOWING SPENT NONHALOGENATED SOLVENTS: TOLUENE, METHYL ETHYL KETONE, CARBON DISULFIDE, ISOBUTANOL, PYRIDINE, BENZENE, 2-ETHOXYETHANOL, AND 2-NITROPROPANE; ALL SPENT SOLVENT MIXTURES/BLENDS CONTAINING, BEFORE USE, A TOTAL OF TEN PERCENT OR MORE (BY VOLUME) OF ONE OR MORE OF THE ABOVE NONHALOGENATED SOLVENTS OR THOSE SOLVENTS LISTED IN F001, F002, OR F004; AND STILL BOTTOMS FROM THE RECOVERY OF THESE SPENT SOLVENTS AND SPENT SOLVENT MIXTURES.

***Owner/Operator Details***

| | | | |
|---|---|---|---|
| **Owner/Operator Ind:** | Current Operator | **Street No:** | |
| **Type:** | Private | **Street 1:** | 5008 AIRPORT ROAD |
| **Name:** | GOLDEN STATE SUPPLY LLC | **Street 2:** | |
| **Date Became Current:** | | **City:** | ROANOKE |
| **Date Ended Current:** | | **State:** | VA |
| **Phone:** | | **Country:** | US |
| **Source Type:** | Notification | **Zip Code:** | 24012 |

| | | | |
|---|---|---|---|
| **Owner/Operator Ind:** | Current Owner | **Street No:** | |
| **Type:** | Private | **Street 1:** | 5008 AIRPORT ROAD |
| **Name:** | GOLDEN STATE SUPPLY LLC | **Street 2:** | |
| **Date Became Current:** | | **City:** | ROANOKE |
| **Date Ended Current:** | | **State:** | VA |
| **Phone:** | | **Country:** | US |
| **Source Type:** | Notification | **Zip Code:** | 24012 |

| Map Key | Number of Records | Direction | Distance (mi/ft) | Elev/Diff (ft) | Site | DB |
|---|---|---|---|---|---|---|
| 23 | 1 of 3 | SW | 0.09 / 475.80 | 174.74 / -10 | BFP PRINT COMMUNICATIONS<br>726 W NICOLAS<br>ORANGE CA 92868 | RCRA SQG |

**EPA Handler ID:** CAD981631880
**Gen Status Universe:** Small Quantity Generator
**Contact Name:** JOHN OWENS
**Contact Address:** 726 W NICOLAS , , ORANGE , CA, 92668 , US
**Contact Phone No and Ext:** 714-633-3644
**Contact Email:**
**Contact Country:** US
**County Name:** ORANGE
**EPA Region:** 09
**Land Type:** County
**Receive Date:** 19960425
**Location Latitude:** 33.799365
**Location Longitude:** -117.860085

***Violation/Evaluation Summary***

**Note:** VIOLATION or UNDETERMINED: There are VIOLATION or UNDETERMINED details or records associated with this facility (EPA ID) in the Compliance Monitoring and Enforcement table dated Jan, 2022.

***Violation Details***

**Found Violation:** Yes
**Citation:** FR - 262.50-60
**Violation Short Description:** Generators - General
**Violation Type:** 262.A
**Violation Determined Date:** 19910213
**Scheduled Compliance Date:**
**Return to Compliance:** Not Resolvable
**Actual Return to Compl:** 19960213
**Violation Responsible Agency:** EPA

***Violation Details***

***Found Violation:*** Yes
***Citation:*** FR - 268.7
***Violation Short Description:*** LDR - General
***Violation Type:*** 268.A
***Violation Determined Date:*** 19910213
***Scheduled Compliance Date:***
***Return to Compliance:*** Not Resolvable
***Actual Return to Compl:*** 19960213
***Violation Responsible Agency:*** EPA

***Evaluation Details***

***Evaluation Start Date:*** 19910213
***Evaluation Type Description:*** COMPLIANCE EVALUATION INSPECTION ON-SITE
***Violation Short Description:*** Generators - General
***Return to Compliance Date:*** 19960213
***Evaluation Agency:*** EPA

***Evaluation Start Date:*** 19910213
***Evaluation Type Description:*** COMPLIANCE EVALUATION INSPECTION ON-SITE
***Violation Short Description:*** LDR - General
***Return to Compliance Date:*** 19960213
***Evaluation Agency:*** EPA

***Handler Summary***

***Importer Activity:*** No
***Mixed Waste Generator:*** No
***Transporter Activity:*** No
***Transfer Facility:*** No
***Onsite Burner Exemption:*** No
***Furnace Exemption:*** No
***Underground Injection Activity:*** No
***Commercial TSD:*** No
***Used Oil Transporter:*** No
***Used Oil Transfer Facility:*** No
***Used Oil Processor:*** No
***Used Oil Refiner:*** No
***Used Oil Burner:*** No
***Used Oil Market Burner:*** No
***Used Oil Spec Marketer:*** No

***Hazardous Waste Handler Details***

***Sequence No:*** 1
***Receive Date:*** 19960425
***Handler Name:*** BFP PRINT COMMUNICATIONS
***Federal Waste Generator Code:*** 2
***Generator Code Description:*** Small Quantity Generator
***Source Type:*** Notification

***Owner/Operator Details***

***Owner/Operator Ind:*** Current Owner
***Type:*** Private
***Name:*** LARRY SOMMERFIELD
***Date Became Current:***
***Date Ended Current:***
***Phone:*** 714-633-3644
***Source Type:*** Notification
***Street No:***
***Street 1:*** P O BOX 1025
***Street 2:***
***City:*** ORANGE
***State:*** CA
***Country:***
***Zip Code:*** 92668-1025

***Owner/Operator Ind:*** Current Operator
***Type:*** Private
***Name:*** NOT REQUIRED
***Street No:***
***Street 1:*** NOT REQUIRED
***Street 2:***

| Map Key | Number of Records | Direction | Distance (mi/ft) | Elev/Diff (ft) | Site | DB |
|---|---|---|---|---|---|---|

| | | | |
|---|---|---|---|
| **Date Became Current:** | | **City:** | NOT REQUIRED |
| **Date Ended Current:** | | **State:** | ME |
| **Phone:** | 415-555-1212 | **Country:** | |
| **Source Type:** | Notification | **Zip Code:** | 99999 |

| | | | | | | |
|---|---|---|---|---|---|---|
| 23 | 2 of 3 | SW | 0.09 / 475.80 | 174.74 / -10 | JACO PRINTING CORP, BUSINESS F<br>726 W NICOLAS AV<br>ORANGE CA 92668 | EMISSIONS |

***1993 Criteria Data***

| | | | |
|---|---|---|---|
| **Facility ID:** | 47875 | **CERR Code:** | |
| **Facility SIC Code:** | 2754 | **TOGT:** | 8.8 |
| **CO:** | 30 | **ROGT:** | 8.4 |
| **Air Basin:** | SC | **COT:** | |
| **District:** | SC | **NOXT:** | |
| **COID:** | ORA | **SOXT:** | |
| **DISN:** | SOUTH COAST AQMD | **PMT:** | |
| **CHAPIS:** | | **PM10T:** | |

***1993 Toxic Data***

| | | | |
|---|---|---|---|
| **Facility ID:** | 47875 | **COID:** | ORA |
| **Facility SIC Code:** | 2754 | **DISN:** | SOUTH COAST AQMD |
| **CO:** | 30 | **CHAPIS:** | |
| **Air Basin:** | SC | **CERR Code:** | |
| **District:** | SC | | |
| **TS:** | | | |
| **Health Risk Asmt:** | | | |
| **Non-Cancer Chronic Haz Ind:** | | | |
| **Non-Cancer Acute Haz Ind:** | | | |

***1995 Criteria Data***

| | | | |
|---|---|---|---|
| **Facility ID:** | 47875 | **CERR Code:** | |
| **Facility SIC Code:** | 2754 | **TOGT:** | 8.8 |
| **CO:** | 30 | **ROGT:** | 8.4 |
| **Air Basin:** | SC | **COT:** | |
| **District:** | SC | **NOXT:** | |
| **COID:** | ORA | **SOXT:** | |
| **DISN:** | SOUTH COAST AQMD | **PMT:** | |
| **CHAPIS:** | | **PM10T:** | |

***1995 Toxic Data***

| | | | |
|---|---|---|---|
| **Facility ID:** | 47875 | **COID:** | ORA |
| **Facility SIC Code:** | 2754 | **DISN:** | SOUTH COAST AQMD |
| **CO:** | 30 | **CHAPIS:** | |
| **Air Basin:** | SC | **CERR Code:** | |
| **District:** | SC | | |
| **TS:** | | | |
| **Health Risk Asmt:** | | | |
| **Non-Cancer Chronic Haz Ind:** | | | |
| **Non-Cancer Acute Haz Ind:** | | | |

***1997 Criteria Data***

| | | | |
|---|---|---|---|
| **Facility ID:** | 47875 | **CERR Code:** | |
| **Facility SIC Code:** | 2752 | **TOGT:** | 3.991 |
| **CO:** | 30 | **ROGT:** | 3.991 |

| | | | |
|---|---|---|---|
| **Air Basin:** | SC | **COT:** | |
| **District:** | SC | **NOXT:** | |
| **COID:** | ORA | **SOXT:** | |
| **DISN:** | SOUTH COAST AQMD | **PMT:** | |
| **CHAPIS:** | | **PM10T:** | |

***1997 Toxic Data***

| | | | |
|---|---|---|---|
| **Facility ID:** | 47875 | **COID:** | ORA |
| **Facility SIC Code:** | 2752 | **DISN:** | SOUTH COAST AQMD |
| **CO:** | 30 | **CHAPIS:** | |
| **Air Basin:** | SC | **CERR Code:** | |
| **District:** | SC | | |
| **TS:** | | | |
| **Health Risk Asmt:** | | | |
| **Non-Cancer Chronic Haz Ind:** | | | |
| **Non-Cancer Acute Haz Ind:** | | | |

***1998 Criteria Data***

| | | | |
|---|---|---|---|
| **Facility ID:** | 47875 | **CERR Code:** | |
| **Facility SIC Code:** | 2752 | **TOGT:** | 3.991 |
| **CO:** | 30 | **ROGT:** | 3.991 |
| **Air Basin:** | SC | **COT:** | |
| **District:** | SC | **NOXT:** | |
| **COID:** | ORA | **SOXT:** | |
| **DISN:** | SOUTH COAST AQMD | **PMT:** | |
| **CHAPIS:** | | **PM10T:** | |

***1998 Toxic Data***

| | | | |
|---|---|---|---|
| **Facility ID:** | 47875 | **COID:** | ORA |
| **Facility SIC Code:** | 2752 | **DISN:** | SOUTH COAST AQMD |
| **CO:** | 30 | **CHAPIS:** | |
| **Air Basin:** | SC | **CERR Code:** | |
| **District:** | SC | | |
| **TS:** | | | |
| **Health Risk Asmt:** | | | |
| **Non-Cancer Chronic Haz Ind:** | | | |
| **Non-Cancer Acute Haz Ind:** | | | |

***1999 Criteria Data***

| | | | |
|---|---|---|---|
| **Facility ID:** | 47875 | **CERR Code:** | |
| **Facility SIC Code:** | 2752 | **TOGT:** | 3.991 |
| **CO:** | 30 | **ROGT:** | 3.991 |
| **Air Basin:** | SC | **COT:** | |
| **District:** | SC | **NOXT:** | |
| **COID:** | ORA | **SOXT:** | |
| **DISN:** | SOUTH COAST AQMD | **PMT:** | |
| **CHAPIS:** | | **PM10T:** | |

***1999 Toxic Data***

| | | | |
|---|---|---|---|
| **Facility ID:** | 47875 | **COID:** | ORA |
| **Facility SIC Code:** | 2752 | **DISN:** | SOUTH COAST AQMD |
| **CO:** | 30 | **CHAPIS:** | |
| **Air Basin:** | SC | **CERR Code:** | |
| **District:** | SC | | |
| **TS:** | | | |
| **Health Risk Asmt:** | | | |
| **Non-Cancer Chronic Haz Ind:** | | | |
| **Non-Cancer Acute Haz Ind:** | | | |

| Map Key | Number of Records | Direction | Distance (mi/ft) | Elev/Diff (ft) | Site | DB |
|---|---|---|---|---|---|---|

***2000 Criteria Data***

| | | | |
|---|---|---|---|
| ***Facility ID:*** | 47875 | ***CERR Code:*** | |
| ***Facility SIC Code:*** | 2752 | ***TOGT:*** | 3.991 |
| ***CO:*** | 30 | ***ROGT:*** | 3.99 |
| ***Air Basin:*** | SC | ***COT:*** | |
| ***District:*** | SC | ***NOXT:*** | |
| ***COID:*** | ORA | ***SOXT:*** | |
| ***DISN:*** | SOUTH COAST AQMD | ***PMT:*** | |
| ***CHAPIS:*** | | ***PM10T:*** | |

***2000 Toxic Data***

| | | | |
|---|---|---|---|
| ***Facility ID:*** | 47875 | ***COID:*** | ORA |
| ***Facility SIC Code:*** | 2752 | ***DISN:*** | SOUTH COAST AQMD |
| ***CO:*** | 30 | ***CHAPIS:*** | |
| ***Air Basin:*** | SC | ***CERR Code:*** | |
| ***District:*** | SC | | |
| ***TS:*** | | | |
| ***Health Risk Asmt:*** | | | |
| ***Non-Cancer Chronic Haz Ind:*** | | | |
| ***Non-Cancer Acute Haz Ind:*** | | | |

***2001 Criteria Data***

| | | | |
|---|---|---|---|
| ***Facility ID:*** | 47875 | ***CERR Code:*** | |
| ***Facility SIC Code:*** | 2752 | ***TOGT:*** | 3.99 |
| ***CO:*** | 30 | ***ROGT:*** | 3.99 |
| ***Air Basin:*** | SC | ***COT:*** | |
| ***District:*** | SC | ***NOXT:*** | |
| ***COID:*** | ORA | ***SOXT:*** | |
| ***DISN:*** | SOUTH COAST AQMD | ***PMT:*** | |
| ***CHAPIS:*** | | ***PM10T:*** | |

***2001 Toxic Data***

| | | | |
|---|---|---|---|
| ***Facility ID:*** | 47875 | ***COID:*** | ORA |
| ***Facility SIC Code:*** | 2752 | ***DISN:*** | SOUTH COAST AQMD |
| ***CO:*** | 30 | ***CHAPIS:*** | |
| ***Air Basin:*** | SC | ***CERR Code:*** | |
| ***District:*** | SC | | |
| ***TS:*** | | | |
| ***Health Risk Asmt:*** | | | |
| ***Non-Cancer Chronic Haz Ind:*** | | | |
| ***Non-Cancer Acute Haz Ind:*** | | | |

| | | | | | | |
|---|---|---|---|---|---|---|
| 23 | ***3 of 3*** | ***SW*** | ***0.09 / 475.80*** | ***174.74 / -10*** | ***JACO PRINTING CORP, BUSINESS F<br>726 W NICOLAS AVE<br>ORANGE CA 92668*** | ***EMISSIONS*** |

***1996 Criteria Data***

| | | | |
|---|---|---|---|
| ***Facility ID:*** | 47875 | ***CERR Code:*** | |
| ***Facility SIC Code:*** | 2754 | ***TOGT:*** | 3.801 |
| ***CO:*** | 30 | ***ROGT:*** | 3.801 |
| ***Air Basin:*** | SC | ***COT:*** | .2 |
| ***District:*** | SC | ***NOXT:*** | .2 |
| ***COID:*** | ORA | ***SOXT:*** | |
| ***DISN:*** | SOUTH COAST AQMD | ***PMT:*** | 0 |

| Map Key | Number of Records | Direction | Distance (mi/ft) | Elev/Diff (ft) | Site | DB |
|---|---|---|---|---|---|---|

**CHAPIS:** **PM10T:** 0

***1996 Toxic Data***

**Facility ID:** 47875
**Facility SIC Code:** 2754
**CO:** 30
**Air Basin:** SC
**District:** SC
**TS:**
**Health Risk Asmt:**
**Non-Cancer Chronic Haz Ind:**
**Non-Cancer Acute Haz Ind:**

**COID:** ORA
**DISN:** SOUTH COAST AQMD
**CHAPIS:**
**CERR Code:**

---

| | | | | | | |
|---|---|---|---|---|---|---|
| 24 | 1 of 1 | NW | 0.09 / 477.32 | 178.78 / -6 | JUGGERNAUT TACTICAL<br>931 N PARKER ST<br>ORANGE CA 92867 | RCRA<br>NON GEN |

**EPA Handler ID:** CAL000427423
**Gen Status Universe:** No Report
**Contact Name:** ZACKARY KASANIJIAN KING
**Contact Address:** 19721 LONG BRANCH WAY , , CORONA , CA, 92881 ,
**Contact Phone No and Ext:** 909-496-8691
**Contact Email:** ZACK@JTACTICAL.COM
**Contact Country:**
**County Name:** ORANGE
**EPA Region:** 09
**Land Type:**
**Receive Date:** 20170503
**Location Latitude:**
**Location Longitude:**

***Violation/Evaluation Summary***

**Note:** NO RECORDS: As of Jan 2022, there are no Compliance Monitoring and Enforcement (violation) records associated with this facility (EPA ID).

***Handler Summary***

**Importer Activity:** No
**Mixed Waste Generator:** No
**Transporter Activity:** No
**Transfer Facility:** No
**Onsite Burner Exemption:** No
**Furnace Exemption:** No
**Underground Injection Activity:** No
**Commercial TSD:** No
**Used Oil Transporter:** No
**Used Oil Transfer Facility:** No
**Used Oil Processor:** No
**Used Oil Refiner:** No
**Used Oil Burner:** No
**Used Oil Market Burner:** No
**Used Oil Spec Marketer:** No

***Hazardous Waste Handler Details***

**Sequence No:** 1
**Receive Date:** 20170503
**Handler Name:** JUGGERNAUT TACTICAL
**Source Type:** Implementer
**Federal Waste Generator Code:** N
**Generator Code Description:** Not a Generator, Verified

| Map Key | Number of Records | Direction | Distance (mi/ft) | Elev/Diff (ft) | Site | DB |
|---|---|---|---|---|---|---|

***Owner/Operator Details***

| | | | |
|---|---|---|---|
| ***Owner/Operator Ind:*** | Current Owner | ***Street No:*** | |
| ***Type:*** | Other | ***Street 1:*** | 19721 LONG BRANCH WAY |
| ***Name:*** | ZACKARY KASANIJIAN KING | ***Street 2:*** | |
| ***Date Became Current:*** | | ***City:*** | CORONA |
| ***Date Ended Current:*** | | ***State:*** | CA |
| ***Phone:*** | 909-496-8691 | ***Country:*** | |
| ***Source Type:*** | Implementer | ***Zip Code:*** | 92881 |

| | | | |
|---|---|---|---|
| ***Owner/Operator Ind:*** | Current Operator | ***Street No:*** | |
| ***Type:*** | Other | ***Street 1:*** | 19721 LONG BRANCH WAY |
| ***Name:*** | ZACKARY KASANIJIAN KING | ***Street 2:*** | |
| ***Date Became Current:*** | | ***City:*** | CORONA |
| ***Date Ended Current:*** | | ***State:*** | CA |
| ***Phone:*** | 909-496-8691 | ***Country:*** | |
| ***Source Type:*** | Implementer | ***Zip Code:*** | 92881 |

| Map Key | Number of Records | Direction | Distance (mi/ft) | Elev/Diff (ft) | Site | DB |
|---|---|---|---|---|---|---|
| 25 | 1 of 1 | S | 0.10 / 503.14 | 182.62 / -2 | Aquatrends<br>723 N HARITON ST<br>ORANGE CA 92868 | CERS HAZ |

| | |
|---|---|
| ***Site ID:*** | 410692 |
| ***Latitude:*** | 33.799206 |
| ***Longitude:*** | -117.857735 |
| ***County:*** | |

***Regulated Programs***

| | | | |
|---|---|---|---|
| ***EI ID:*** | 10560241 | ***EI Description:*** | Chemical Storage Facilities |

***Evaluations***

| | |
|---|---|
| ***Eval Date:*** | 07/12/2017 |
| ***Violations Found:*** | No |
| ***Eval General Type:*** | Compliance Evaluation Inspection |
| ***Eval Type:*** | Routine done by local agency |
| ***Eval Division:*** | Orange City Fire Department |
| ***Eval Program:*** | HMRRP |
| ***Eval Source:*** | CERS |
| ***Eval Notes:*** | |

field verification; Note: data in [EVAL Notes] field for some records is truncated from the source.

| | |
|---|---|
| ***Eval Date:*** | 06/11/2015 |
| ***Violations Found:*** | No |
| ***Eval General Type:*** | Compliance Evaluation Inspection |
| ***Eval Type:*** | Routine done by local agency |
| ***Eval Division:*** | Orange City Fire Department |
| ***Eval Program:*** | HMRRP |
| ***Eval Source:*** | CERS |
| ***Eval Notes:*** | |

No violations ; Note: data in [EVAL Notes] field for some records is truncated from the source.

| | |
|---|---|
| ***Eval Date:*** | 07/08/2020 |
| ***Violations Found:*** | No |
| ***Eval General Type:*** | Compliance Evaluation Inspection |
| ***Eval Type:*** | Routine done by local agency |
| ***Eval Division:*** | Orange City Fire Department |
| ***Eval Program:*** | HMRRP |
| ***Eval Source:*** | CERS |

***Eval Notes:***

field verification.; Note: data in [EVAL Notes] field for some records is truncated from the source.

***Affiliations***

***Affil Type Desc:*** Environmental Contact
***Entity Name:*** Dana Eaton
***Entity Title:***
***Address:*** 723 N Hariton St
***City:*** Orange
***State:*** CA
***Country:***
***Zip Code:*** 92868
***Phone:***

***Affil Type Desc:*** Legal Owner
***Entity Name:*** Lewis Hines
***Entity Title:***
***Address:*** 723 N Hariton St
***City:*** Orange
***State:*** CA
***Country:*** United States
***Zip Code:*** 92868
***Phone:*** (714) 639-7330

***Affil Type Desc:*** Facility Mailing Address
***Entity Name:*** Mailing Address
***Entity Title:***
***Address:*** 723 N Hariton St
***City:*** Orange
***State:*** CA
***Country:***
***Zip Code:*** 92868
***Phone:***

***Affil Type Desc:*** Parent Corporation
***Entity Name:*** Aquatrends
***Entity Title:***
***Address:***
***City:***
***State:***
***Country:***
***Zip Code:***
***Phone:***

***Affil Type Desc:*** Operator
***Entity Name:*** Lewis Hines
***Entity Title:***
***Address:***
***City:***
***State:***
***Country:***
***Zip Code:***
***Phone:*** (714) 639-7330

***Affil Type Desc:*** Identification Signer
***Entity Name:*** Dana Eaton
***Entity Title:*** Financial Manager
***Address:***
***City:***
***State:***
***Country:***
***Zip Code:***
***Phone:***

***Affil Type Desc:*** CUPA District

| Map Key | Number of Records | Direction | Distance (mi/ft) | Elev/Diff (ft) | Site | DB |
|---|---|---|---|---|---|---|

**Entity Name:** Orange County Env Health
**Entity Title:**
**Address:** 1241 East Dyer RoadSuite 120
**City:** Santa Ana
**State:** CA
**Country:**
**Zip Code:** 92705-5611
**Phone:** (714) 433-6406

**Affil Type Desc:** Document Preparer
**Entity Name:** Dana Eaton
**Entity Title:**
**Address:**
**City:**
**State:**
**Country:**
**Zip Code:**
**Phone:**

***Coordinates***

**Env Int Type Code:** HMBP
**Program ID:** 10560241
**Latitude:** 33.799210
**Longitude:** -117.857730
**Coord Name:**
**Ref Point Type Desc:** Center of a facility or station.

---

| | | | | | | |
|---|---|---|---|---|---|---|
| 26 | 1 of 15 | NW | 0.10 / 523.78 | 178.85 / -6 | ORANGE COUNTY PLATING CO<br>940-950 N PARKER ST<br>ORANGE CA 92667 | CERCLIS |

**Site ID:** 0901460
**Site EPA ID:** CAD058230582
**Site Street Address 2:**
**Site County Name:** ORANGE
**Site FIPS Code:** 06059
**Region Code:** 09
**Site SMSA No.:** 0360
**Site Prim. Latitude:** 33D49M42S
**Site Prim. Longitude:** 117D48M30S
**Lat Long Source:**
**RNON NPL Status Desc:** NFRAP-Site does not qualify for the NPL based on existing information

**RNPL Status Code:** N
**NPL Status:** Not on the NPL
**RFED Facility Code:** N
**RFED Facility Desc:** Not a Federal Facility
**USGS Hydro Unit No.:** 18070203
**Site Cong. Dist. Code:** 39
**ROT Desc:** Private
**FR NPL Update No.:**
**RFRA Code:**

***CERCLIS Assess History***

**OU ID:** 00
**Act Code ID:**
**RAT Code:**
**RAT Short Name:**
**RAT Name:**
**RAT Hist. Only Flag:**
**RAT NSI Indicator:**
**RAT Level:**
**RAT DEF OU:**
**RFBS Code:**
**SPA Code:**
**RAT Def:**
**Site Desc:** No description available
.
**Site Alias:** No alias data available

**RALT Short Name:**
**Act Start Date:**
**Act Complete Date:**
**AGT Order No.:** 0
**SH OU:**
**SH Code:**
**SH Seq:**
**SH Start Date:**
**SH Complete Date:**
**SH Lead:**

***CERCLIS Assess History***

**OU ID:** 00
**Act Code ID:** 001
**RAT Code:** VS
**RAT Short Name:** ARCH SITE
**RALT Short Name:** EPA In-House
**Act Start Date:**
**Act Complete Date:** 11/1/1988 00:00:00
**AGT Order No.:** 1500

| Map Key | Number of Records | Direction | Distance (mi/ft) | Elev/Diff (ft) | Site | DB |
|---|---|---|---|---|---|---|

| | | | |
|---|---|---|---|
| **RAT Name:** | ARCHIVE SITE | **SH OU:** | |
| **RAT Hist. Only Flag:** | | **SH Code:** | |
| **RAT NSI Indicator:** | B | **SH Seq:** | |
| **RAT Level:** | 1 | **SH Start Date:** | |
| **RAT DEF OU:** | 00 | **SH Complete Date:** | |
| **RFBS Code:** | | **SH Lead:** | |
| **SPA Code:** | 13 | | |
| **RAT Def:** | The decision is made that no further activity is planned at the site. | | |
| **Site Desc:** | | | |
| **Site Alias:** | | | |

***CERCLIS Assess History***

| | | | |
|---|---|---|---|
| **OU ID:** | 00 | **RALT Short Name:** | State (Fund) |
| **Act Code ID:** | 001 | **Act Start Date:** | |
| **RAT Code:** | PA | **Act Complete Date:** | 11/1/1988 00:00:00 |
| **RAT Short Name:** | PA | **AGT Order No.:** | 130 |
| **RAT Name:** | PRELIMINARY ASSESSMENT | **SH OU:** | |
| **RAT Hist. Only Flag:** | | **SH Code:** | |
| **RAT NSI Indicator:** | B | **SH Seq:** | |
| **RAT Level:** | 1 | **SH Start Date:** | |
| **RAT DEF OU:** | 00 | **SH Complete Date:** | |
| **RFBS Code:** | P | **SH Lead:** | |
| **SPA Code:** | 13 | | |
| **RAT Def:** | Collection of diverse existing information about the source and nature of the site hazard. It is EPA policy to complete the preliminary assessment within one year of site discovery. | | |
| **Site Desc:** | | | |
| **Site Alias:** | | | |

***CERCLIS Assess History***

| | | | |
|---|---|---|---|
| **OU ID:** | 00 | **RALT Short Name:** | State (Fund) |
| **Act Code ID:** | 001 | **Act Start Date:** | |
| **RAT Code:** | DS | **Act Complete Date:** | 11/1/1987 00:00:00 |
| **RAT Short Name:** | DISCVRY | **AGT Order No.:** | 10 |
| **RAT Name:** | DISCOVERY | **SH OU:** | |
| **RAT Hist. Only Flag:** | | **SH Code:** | |
| **RAT NSI Indicator:** | B | **SH Seq:** | |
| **RAT Level:** | 1 | **SH Start Date:** | |
| **RAT DEF OU:** | 00 | **SH Complete Date:** | |
| **RFBS Code:** | | **SH Lead:** | |
| **SPA Code:** | 13 | | |
| **RAT Def:** | The process by which a potential hazardous waste site is brought to the attention of the EPA. The process can occur through the use of several mechanisms such as a phone call or referral by another government agency. | | |
| **Site Desc:** | | | |
| **Site Alias:** | | | |

---

| Map Key | Number of Records | Direction | Distance (mi/ft) | Elev/Diff (ft) | Site | DB |
|---|---|---|---|---|---|---|
| 26 | 2 of 15 | NW | 0.10 / 523.78 | 178.85 / -6 | ORANGE COUNTY PLATING CO<br>940-950 N PARKER ST<br>ORANGE CA 92667 | CERCLIS NFRAP |

| | | | |
|---|---|---|---|
| **Site ID:** | 901460 | **Site FIPS Code:** | 6059 |
| **Site EPA ID:** | CAD058230582 | **Region Code:** | 9 |
| **Site Parent ID:** | | **Site Cong. Dist. Code:** | 39 |
| **Site County Name:** | ORANGE | **Federal Facility:** | |
| **Parent Site Name:** | | | |

***CERCLIS-NFRAP Assess History***

| | | | |
|---|---|---|---|
| **OU ID:** | 0 | **Act Start Date:** | |
| **Act Code ID:** | 1 | **Act Complete Date:** | 11/1/1987 |
| **RAT Code:** | DS | **AGT Order No.:** | 10 |
| **RAT Short Name:** | DISCVRY | **SH OU:** | |
| **RAT Name:** | DISCOVERY | **SH Code:** | |
| **RAT Hist. Only Flag:** | | **SH Seq:** | |

| Map Key | Number of Records | Direction | Distance (mi/ft) | Elev/Diff (ft) | Site | DB |
|---|---|---|---|---|---|---|

| | | | |
|---|---|---|---|
| **RAT NSI Indicator:** | B | **SH Start Date:** | |
| **RAT Level:** | 1 | **SH Complete Date:** | |
| **RAT DEF OU:** | 00 | **SH Lead:** | |
| **RFBS Code:** | | **SH Qual:** | |
| **SPA Code:** | 13 | **RAQ Act. Qual Short:** | |
| **RALT Short Name:** | State (Fund) | **RNPL Status Code:** | N |
| **RAT Def:** | The process by which a potential hazardous waste site is brought to the attention of the EPA. The process can occur through the use of several mechanisms such as a phone call or referral by another government agency. | | |
| **RNON NPL Status Desc:** | NFRAP-Site does not qualify for the NPL based on existing information | | |

***CERCLIS-NFRAP Assess History***

| | | | |
|---|---|---|---|
| **OU ID:** | 0 | **Act Start Date:** | |
| **Act Code ID:** | 1 | **Act Complete Date:** | 11/1/1988 |
| **RAT Code:** | PA | **AGT Order No.:** | 130 |
| **RAT Short Name:** | PA | **SH OU:** | |
| **RAT Name:** | PRELIMINARY ASSESSMENT | **SH Code:** | |
| **RAT Hist. Only Flag:** | | **SH Seq:** | |
| **RAT NSI Indicator:** | B | **SH Start Date:** | |
| **RAT Level:** | 1 | **SH Complete Date:** | |
| **RAT DEF OU:** | 00 | **SH Lead:** | |
| **RFBS Code:** | P | **SH Qual:** | |
| **SPA Code:** | 13 | **RAQ Act. Qual Short:** | NFRAP |
| **RALT Short Name:** | State (Fund) | **RNPL Status Code:** | N |
| **RAT Def:** | Collection of diverse existing information about the source and nature of the site hazard. It is EPA policy to complete the preliminary assessment within one year of site discovery. | | |
| **RNON NPL Status Desc:** | NFRAP-Site does not qualify for the NPL based on existing information | | |

***CERCLIS-NFRAP Assess History***

| | | | |
|---|---|---|---|
| **OU ID:** | 0 | **Act Start Date:** | |
| **Act Code ID:** | 1 | **Act Complete Date:** | 11/1/1988 |
| **RAT Code:** | VS | **AGT Order No.:** | 1500 |
| **RAT Short Name:** | ARCH SITE | **SH OU:** | |
| **RAT Name:** | ARCHIVE SITE | **SH Code:** | |
| **RAT Hist. Only Flag:** | | **SH Seq:** | |
| **RAT NSI Indicator:** | B | **SH Start Date:** | |
| **RAT Level:** | 1 | **SH Complete Date:** | |
| **RAT DEF OU:** | 00 | **SH Lead:** | |
| **RFBS Code:** | | **SH Qual:** | |
| **SPA Code:** | 13 | **RAQ Act. Qual Short:** | |
| **RALT Short Name:** | EPA In-House | **RNPL Status Code:** | N |
| **RAT Def:** | The decision is made that no further activity is planned at the site. | | |
| **RNON NPL Status Desc:** | NFRAP-Site does not qualify for the NPL based on existing information | | |

---

| Map Key | Number of Records | Direction | Distance (mi/ft) | Elev/Diff (ft) | Site | DB |
|---|---|---|---|---|---|---|
| 26 | 3 of 15 | NW | 0.10 / 523.78 | 178.85 / -6 | ORANGE COUNTY PLATING CO.<br>940 NORTH PARKER STREET<br>ORANGE CA | CLEANUP SITES |

| | | | |
|---|---|---|---|
| **Global ID:** | SLT8R2414018 | **Latitude:** | 33.802368 |
| **Status:** | COMPLETED - CASE CLOSED | **Longitude:** | -117.858936 |
| **Status Date:** | 8/27/1996 | **County:** | ORANGE |
| **Site Facility Type:** | CLEANUP PROGRAM SITE | | |
| **Data Source:** | Cleanup Program Sites from GeoTracker Search; Cleanup Sites from GeoTracker Cleanup Sites Data Download | | |

***Cleanup Sites from GeoTracker Cleanup Sites Data Download - Facilities Detail***

| | | | |
|---|---|---|---|
| **RB Case No:** | SLT8R241 | **Potential COC:** | |
| **Local Case No:** | | **How Discovered:** | |
| **Begin Date:** | | **Stop Method:** | |
| **Lead Agency:** | ORANGE COUNTY LOP | **Stop Description:** | |
| **Local Agency:** | | **Case Worker:** | |
| **CUF Case:** | NO | **Military DoD Site:** | No |
| **CalEnvScreen Score:** | 86-90% | **Leak Reported Dt:** | 1965-01-02 00:00:00 |
| **EPA Region:** | 9 | **No Further Action Dt:** | 1996-08-27 00:00:00 |

***Qty Rlsd Gallons:***
***Potential Media of Concern:***
***How Discovered Description:***
***Calwater Watershed Name:*** Santa Ana River - Lower Santa Ana River - East Coastal Plain (801.11)
***DWR GW Subbasin Name:*** Coastal Plain Of Orange County (8-001)
***Disadvantaged Community:***
***Coordinate Source:*** Manual Entry on Screens
***Discharge Cause:***
***Discharge Source:***
***File Location:***
***Site History:***

***Cleanup Sites from GeoTracker Cleanup Sites Data Download - Regulatory Activity***

***Action Type:*** Other
***Date:*** 1965-01-02 00:00:00
***Action:*** Leak Reported

***Cleanup Sites from GeoTracker Cleanup Sites Data Download - Status History***

***Status:*** Completed - Case Closed
***Status Date:*** 1996-08-27 00:00:00

***Cleanup Program Sites from GeoTracker Search - Regulatory Profile***

***Project Status:***
***Cuf Claim No:***
***CUF Priority Assign:***
***CUF Amount Paid:***
***Composting Method:***
***File Location:***
***User Defined Beneficial Use:***
***Facility Type:***
***WDR Place Type:***
***Wdr File No:***
***Wdr Order No:***
***Designated Beneficial Use:*** MUN, AGR, IND, PROC, 8 - Note: Also incl parts of 801.13, 801.14, 845.61 - Note: Also incl parts of 801.13, 801.14, 845.61, 845.63.
***Designated Beneficl Use Desc:*** Municipal and Domestic Supply, Agricultural Supply, Industrial Service Supply, Industrial Process Supply, 8 - Note: Also incl parts of 801.13, 801.14, 845.61 - Note: Also incl parts of 801.13, 801.14, 845.61, 845.63.
***Project Oversight Agencies:***
***Report Link:*** https://geotracker.waterboards.ca.gov/profile_report?global_id=SLT8R2414018
***Cleanup Status Detail:*** COMPLETED - CASE CLOSED AS OF 8/27/1996
***Potential COC:*** METALS/HEAVY METALS
***Potential Media of Concern:*** NONE SPECIFIED
***Groundwater Monitoring Frequen:***
***DWR GW Sub Basin:*** Coastal Plain Of Orange County (8-001)
***CalWater Watershed Name:*** Santa Ana River - Lower Santa Ana River - East Coastal Plain (801.11)
***Post Closure Site Management:***
***Future Land Use:***
***Cleanup Oversight Agencies:*** ORANGE COUNTY LOP (LEAD)
SANTA ANA RWQCB (REGION 8) - CASE #: SLT8R241
***Cleanup History Link:*** https://geotracker.waterboards.ca.gov/profile_report_include?global_id=SLT8R2414018&tabname=regulatoryhistory
***Site History:***

No site history available

***Sites from GeoTracker Search - Regulatory Activities***

***Action Type:*** Leak Action
***Action:*** Leak Reported
***Doc Link:***
***Title Description Comments:***
***Action Date:*** 1/2/1965
***Received Issue Date:***

| Map Key | Number of Records | Direction | Distance (mi/ft) | Elev/Diff (ft) | Site | DB |
|---|---|---|---|---|---|---|

***Sites from GeoTracker Search - Cleanup Status History***

***Status:*** Completed - Case Closed
***Date:*** 8/27/1996

---

**26** | ***4 of 15*** | ***NW*** | ***0.10 / 523.78*** | ***178.85 / -6*** | ***ORANGE COUNTY PLATING CO., INC.***
***940 N. PARKER STREET***
***ORANGE CA 92667*** | ***ENVIROSTOR***

***Estor/EPA ID:*** 71002484
***Site Code:***
***Nat Priority List:*** NO
***APN:*** NONE SPECIFIED
***Census Tract:*** 6059076204
***Site Type:*** TIERED PERMIT
***Address Description:*** 940 N. PARKER STREET
***Office:*** CLEANUP CYPRESS
***Special Program:***
***Funding:***
***Cleanup Status:*** INACTIVE - NEEDS EVALUATION AS OF
***Cleanup Oversight Agencies:*** NONE SPECIFIED
***School District:***
***Past Use that Caused Contam:*** NONE SPECIFIED
***Potential Media Affected:*** NONE SPECIFIED
***Potential Contamin of Concern:***

NONE SPECIFIED

***Assembly District:*** 68
***Senate District:*** 37
***Permit Renewal Lead:***
***Public Partici Spclst:***
***Project Manager:***
***County:*** ORANGE
***Latitude:*** 33.8031974
***Longitude:*** -117.8598161
***Acres:*** NONE SPECIFIED
***Supervisor:***

***Site History:***

***Status:*** INACTIVE - NEEDS EVALUATION
***Program Type:*** TIERED PERMIT
***CalEnviroScreen Score:*** 76-80%
***Summary Link:*** https://www.envirostor.dtsc.ca.gov/public/profile_report?global_id=71002484

***Completed Activities***

***Title:*** Compliance
***Title Link:***
***Area Name:***
***Area Link:***
***Sub Area:***
***Sub Area Link:***
***Document Type:*** Site Inspections/Visit (Non LUR)
***Date Completed:*** 6/8/1998
***Comments:***

---

**26** | ***5 of 15*** | ***NW*** | ***0.10 / 523.78*** | ***178.85 / -6*** | ***ORANGE COUNTY PLATING COMPANY***
***940 NORTH PARKER STREET***
***ORANGE CA 92667*** | ***ENVIROSTOR***

***Estor/EPA ID:*** 30340043
***Site Code:***
***Nat Priority List:*** NO
***APN:*** NONE SPECIFIED
***Census Tract:*** 6059076204
***Site Type:*** * HISTORICAL
***Address Description:*** 940 NORTH PARKER STREET
***Office:*** CLEANUP CYPRESS
***Special Program:*** * CERC2
***Funding:***
***Cleanup Status:*** REFER: RCRA AS OF 3/10/1989

***Assembly District:*** 68
***Senate District:*** 37
***Permit Renewal Lead:***
***Public Partici Spclst:***
***Project Manager:***
***County:*** ORANGE
***Latitude:*** 33.8044444444444
***Longitude:*** -117.859444444444
***Acres:*** NONE SPECIFIED
***Supervisor:***

***Cleanup Oversight Agencies:*** NONE SPECIFIED
***School District:***
***Past Use that Caused Contam:*** NONE SPECIFIED
***Potential Media Affected:*** NONE SPECIFIED
***Potential Contamin of Concern:***

CYANIDE (FREE) METALS UNCATEGORIZED

***Site History:***

***Status:*** REFER: RCRA
***Program Type:*** HISTORICAL
***CalEnviroScreen Score:*** 76-80%
***Summary Link:*** https://www.envirostor.dtsc.ca.gov/public/profile_report?global_id=30340043

***Completed Activities***

***Title:*** Site Screening
***Title Link:***
***Area Name:***
***Area Link:***
***Sub Area:***
***Sub Area Link:***
***Document Type:*** Site Screening
***Date Completed:*** 9/26/1988
***Comments:*** SITE SCREENING DONE RCRA REGULATED FACILITY, THEREFORE, PENDING STATUS

***Title:*** Site Screening
***Title Link:***
***Area Name:***
***Area Link:***
***Sub Area:***
***Sub Area Link:***
***Document Type:*** Site Screening
***Date Completed:*** 5/21/1987
***Comments:*** SITE SCREENING DONE MORE INFO NEEDED

***Title:*** Preliminary Assessment Report
***Title Link:***
***Area Name:***
***Area Link:***
***Sub Area:***
***Sub Area Link:***
***Document Type:*** Preliminary Assessment Report
***Date Completed:*** 9/30/1987
***Comments:*** PRELIM ASSESS DONE NFA QUANTITIES OF WASTE DO NOT APPEAR TO POSE A THREAT TO PUBLIC HEALTH OR THE ENVIRONMENT

***Title:*** Discovery
***Title Link:***
***Area Name:***
***Area Link:***
***Sub Area:***
***Sub Area Link:***
***Document Type:*** * Discovery
***Date Completed:*** 9/1/1982
***Comments:*** FACILITY IDENTIFIED I'D FROM ASP FILES.

---

**26** | ***6 of 15*** | ***NW*** | ***0.10 / 523.78*** | ***178.85 / -6*** | ***ORANGE COUNTY PLATING CO***
***940-950 N PARKER ST***
***ORANGE CA 92667*** | ***SEMS ARCHIVE***

***Site ID:*** 0901460
***EPA ID:*** CAD058230582
***Superfund Alt Agmt:*** No
***Federal Facility:*** No
***FIPS Code:*** 06059
***Cong District:*** 39
***Region:*** 09
***County:*** ORANGE

| Map Key | Number of Records | Direction | Distance (mi/ft) | Elev/Diff (ft) | Site | DB |
|---|---|---|---|---|---|---|

**FF Docket:** No
**NPL:** Not on the NPL
**Non NPL Status:** NFRAP-Site does not qualify for the NPL based on existing information

***Action Information***

**Operable Units:** 00
**Action Code:** PA
**Action Name:** PA
**SEQ:** 1
**Start Actual:**
**Finish Actual:** 11/01/1988
**Qual:** N
**Curr Action Lead:** St Perf

**Operable Units:** 00
**Action Code:** VS
**Action Name:** ARCH SITE
**SEQ:** 1
**Start Actual:**
**Finish Actual:** 11/01/1988
**Qual:**
**Curr Action Lead:** EPA Perf In-Hse

**Operable Units:** 00
**Action Code:** DS
**Action Name:** DISCVRY
**SEQ:** 1
**Start Actual:** 11/01/1987
**Finish Actual:** 11/01/1987
**Qual:**
**Curr Action Lead:** St Perf

---

| | | | | | | |
|---|---|---|---|---|---|---|
| 26 | 7 of 15 | NW | 0.10 / 523.78 | 178.85 / -6 | ORANGE COUNTY PLATING CO INC<br>940 N PARKER ST<br>ORANGE CA 92667 | ICP ORANGE |

**Record ID:** RO0000505
**Case ID:** 95IC026
**Released Substance(s):** PLATING WASTE - OTHER METALS
**Type of Closure:** Closure certification issued
**Status Description:** CLOSED
**Case Closed Date:** 8/27/1996

---

| | | | | | | |
|---|---|---|---|---|---|---|
| 26 | 8 of 15 | NW | 0.10 / 523.78 | 178.85 / -6 | OR. CO. PLATING CO INC<br>960 NPARKER ST.<br>ORANGE CA 92667 | EMISSIONS |

***1993 Criteria Data***

**Facility ID:** 18414
**Facility SIC Code:** 3471
**CO:** 30
**Air Basin:** SC
**District:** SC
**COID:** ORA
**DISN:** SOUTH COAST AQMD
**CHAPIS:**
**CERR Code:**
**TOGT:** 1.4
**ROGT:** .39418
**COT:** .1
**NOXT:** .3
**SOXT:** 0
**PMT:** 0
**PM10T:** 0

***1993 Toxic Data***

**Facility ID:** 18414
**Facility SIC Code:** 3471
**CO:** 30
**Air Basin:** SC
**District:** SC
**TS:**
**Health Risk Asmt:**
**Non-Cancer Chronic Haz Ind:**
**Non-Cancer Acute Haz Ind:**
**COID:** ORA
**DISN:** SOUTH COAST AQMD
**CHAPIS:**
**CERR Code:**

***1995 Criteria Data***

**Facility ID:** 18414
**CERR Code:**

| | | | |
|---|---|---|---|
| **Facility SIC Code:** | 3471 | **TOGT:** | 1.4 |
| **CO:** | 30 | **ROGT:** | .39418 |
| **Air Basin:** | SC | **COT:** | .1 |
| **District:** | SC | **NOXT:** | .3 |
| **COID:** | ORA | **SOXT:** | 0 |
| **DISN:** | SOUTH COAST AQMD | **PMT:** | 0 |
| **CHAPIS:** | | **PM10T:** | 0 |

***1995 Toxic Data***

| | | | |
|---|---|---|---|
| **Facility ID:** | 18414 | **COID:** | ORA |
| **Facility SIC Code:** | 3471 | **DISN:** | SOUTH COAST AQMD |
| **CO:** | 30 | **CHAPIS:** | |
| **Air Basin:** | SC | **CERR Code:** | |
| **District:** | SC | | |
| **TS:** | | | |
| **Health Risk Asmt:** | | | |
| **Non-Cancer Chronic Haz Ind:** | | | |
| **Non-Cancer Acute Haz Ind:** | | | |

***1997 Criteria Data***

| | | | |
|---|---|---|---|
| **Facility ID:** | 18414 | **CERR Code:** | |
| **Facility SIC Code:** | 3471 | **TOGT:** | 9.278 |
| **CO:** | 30 | **ROGT:** | .0966652 |
| **Air Basin:** | SC | **COT:** | .049 |
| **District:** | SC | **NOXT:** | .182 |
| **COID:** | ORA | **SOXT:** | .001 |
| **DISN:** | SOUTH COAST AQMD | **PMT:** | .011 |
| **CHAPIS:** | | **PM10T:** | .011 |

***1997 Toxic Data***

| | | | |
|---|---|---|---|
| **Facility ID:** | 18414 | **COID:** | ORA |
| **Facility SIC Code:** | 3471 | **DISN:** | SOUTH COAST AQMD |
| **CO:** | 30 | **CHAPIS:** | |
| **Air Basin:** | SC | **CERR Code:** | |
| **District:** | SC | | |
| **TS:** | | | |
| **Health Risk Asmt:** | | | |
| **Non-Cancer Chronic Haz Ind:** | | | |
| **Non-Cancer Acute Haz Ind:** | | | |

***1998 Criteria Data***

| | | | |
|---|---|---|---|
| **Facility ID:** | 18414 | **CERR Code:** | |
| **Facility SIC Code:** | 3471 | **TOGT:** | 9.272 |
| **CO:** | 30 | **ROGT:** | .0909219 |
| **Air Basin:** | SC | **COT:** | .049 |
| **District:** | SC | **NOXT:** | .182 |
| **COID:** | ORA | **SOXT:** | .001 |
| **DISN:** | SOUTH COAST AQMD | **PMT:** | .011 |
| **CHAPIS:** | | **PM10T:** | .011 |

***1998 Toxic Data***

| | | | |
|---|---|---|---|
| **Facility ID:** | 18414 | **COID:** | ORA |
| **Facility SIC Code:** | 3471 | **DISN:** | SOUTH COAST AQMD |
| **CO:** | 30 | **CHAPIS:** | |
| **Air Basin:** | SC | **CERR Code:** | |
| **District:** | SC | | |
| **TS:** | | | |
| **Health Risk Asmt:** | | | |

***Non-Cancer Chronic Haz Ind:***
***Non-Cancer Acute Haz Ind:***

***1999 Criteria Data***

| | | | |
|---|---|---|---|
| ***Facility ID:*** | 18414 | ***CERR Code:*** | |
| ***Facility SIC Code:*** | 3471 | ***TOGT:*** | 9.278 |
| ***CO:*** | 30 | ***ROGT:*** | .0966652 |
| ***Air Basin:*** | SC | ***COT:*** | .049 |
| ***District:*** | SC | ***NOXT:*** | .182 |
| ***COID:*** | ORA | ***SOXT:*** | .001 |
| ***DISN:*** | SOUTH COAST AQMD | ***PMT:*** | .011 |
| ***CHAPIS:*** | | ***PM10T:*** | .011 |

***1999 Toxic Data***

| | | | |
|---|---|---|---|
| ***Facility ID:*** | 18414 | ***COID:*** | ORA |
| ***Facility SIC Code:*** | 3471 | ***DISN:*** | SOUTH COAST AQMD |
| ***CO:*** | 30 | ***CHAPIS:*** | |
| ***Air Basin:*** | SC | ***CERR Code:*** | |
| ***District:*** | SC | | |
| ***TS:*** | | | |
| ***Health Risk Asmt:*** | | | |
| ***Non-Cancer Chronic Haz Ind:*** | | | |
| ***Non-Cancer Acute Haz Ind:*** | | | |

***2000 Criteria Data***

| | | | |
|---|---|---|---|
| ***Facility ID:*** | 18414 | ***CERR Code:*** | |
| ***Facility SIC Code:*** | 3471 | ***TOGT:*** | 9.278 |
| ***CO:*** | 30 | ***ROGT:*** | .1 |
| ***Air Basin:*** | SC | ***COT:*** | .049 |
| ***District:*** | SC | ***NOXT:*** | .182 |
| ***COID:*** | ORA | ***SOXT:*** | .001 |
| ***DISN:*** | SOUTH COAST AQMD | ***PMT:*** | .011 |
| ***CHAPIS:*** | | ***PM10T:*** | .01 |

***2000 Toxic Data***

| | | | |
|---|---|---|---|
| ***Facility ID:*** | 18414 | ***COID:*** | ORA |
| ***Facility SIC Code:*** | 3471 | ***DISN:*** | SOUTH COAST AQMD |
| ***CO:*** | 30 | ***CHAPIS:*** | |
| ***Air Basin:*** | SC | ***CERR Code:*** | |
| ***District:*** | SC | | |
| ***TS:*** | | | |
| ***Health Risk Asmt:*** | | | |
| ***Non-Cancer Chronic Haz Ind:*** | | | |
| ***Non-Cancer Acute Haz Ind:*** | | | |

***2001 Criteria Data***

| | | | |
|---|---|---|---|
| ***Facility ID:*** | 18414 | ***CERR Code:*** | |
| ***Facility SIC Code:*** | 3471 | ***TOGT:*** | .07 |
| ***CO:*** | 30 | ***ROGT:*** | .05 |
| ***Air Basin:*** | SC | ***COT:*** | .11 |
| ***District:*** | SC | ***NOXT:*** | .13 |
| ***COID:*** | ORA | ***SOXT:*** | 0 |
| ***DISN:*** | SOUTH COAST AQMD | ***PMT:*** | .02 |
| ***CHAPIS:*** | | ***PM10T:*** | .02 |

***2001 Toxic Data***

| | | | |
|---|---|---|---|
| **Facility ID:** | 18414 | **COID:** | ORA |
| **Facility SIC Code:** | 3471 | **DISN:** | SOUTH COAST AQMD |
| **CO:** | 30 | **CHAPIS:** | |
| **Air Basin:** | SC | **CERR Code:** | |
| **District:** | SC | | |
| **TS:** | | | |
| **Health Risk Asmt:** | | | |
| **Non-Cancer Chronic Haz Ind:** | | | |
| **Non-Cancer Acute Haz Ind:** | | | |

***2002 Criteria Data***

| | | | |
|---|---|---|---|
| **Facility ID:** | 18414 | **CERR Code:** | |
| **Facility SIC Code:** | 3471 | **TOGT:** | .0228 |
| **CO:** | 30 | **ROGT:** | .00962616 |
| **Air Basin:** | SC | **COT:** | .0481 |
| **District:** | SC | **NOXT:** | .179 |
| **COID:** | ORA | **SOXT:** | .00114 |
| **DISN:** | SOUTH COAST AQMD | **PMT:** | .01616 |
| **CHAPIS:** | | **PM10T:** | .0148246 |

***2002 Toxic Data***

| | | | |
|---|---|---|---|
| **Facility ID:** | 18414 | **COID:** | ORA |
| **Facility SIC Code:** | 3471 | **DISN:** | SOUTH COAST AQMD |
| **CO:** | 30 | **CHAPIS:** | |
| **Air Basin:** | SC | **CERR Code:** | |
| **District:** | SC | | |
| **TS:** | | | |
| **Health Risk Asmt:** | | | |
| **Non-Cancer Chronic Haz Ind:** | | | |
| **Non-Cancer Acute Haz Ind:** | | | |

***2003 Criteria Data***

| | | | |
|---|---|---|---|
| **Facility ID:** | 18414 | **CERR Code:** | |
| **Facility SIC Code:** | 3471 | **TOGT:** | .0228 |
| **CO:** | 30 | **ROGT:** | .01 |
| **Air Basin:** | SC | **COT:** | .0481 |
| **District:** | SC | **NOXT:** | .179 |
| **COID:** | ORA | **SOXT:** | .00114 |
| **DISN:** | SOUTH COAST AQMD | **PMT:** | .01616 |
| **CHAPIS:** | | **PM10T:** | .02 |

***2003 Toxic Data***

| | | | |
|---|---|---|---|
| **Facility ID:** | 18414 | **COID:** | ORA |
| **Facility SIC Code:** | 3471 | **DISN:** | SOUTH COAST AQMD |
| **CO:** | 30 | **CHAPIS:** | |
| **Air Basin:** | SC | **CERR Code:** | |
| **District:** | SC | | |
| **TS:** | | | |
| **Health Risk Asmt:** | | | |
| **Non-Cancer Chronic Haz Ind:** | | | |
| **Non-Cancer Acute Haz Ind:** | | | |

***2004 Criteria Data***

| | | | |
|---|---|---|---|
| **Facility ID:** | 18414 | **CERR Code:** | |
| **Facility SIC Code:** | 3471 | **TOGT:** | .00893 |
| **CO:** | 30 | **ROGT:** | .003770246 |
| **Air Basin:** | SC | **COT:** | .0446 |
| **District:** | SC | **NOXT:** | .1657 |

| | | | |
|---|---|---|---|
| **COID:** | ORA | **SOXT:** | .000765 |
| **DISN:** | SOUTH COAST AQMD | **PMT:** | .090165 |
| **CHAPIS:** | | **PM10T:** | .02487495 |

***2004 Toxic Data***

| | | | |
|---|---|---|---|
| **Facility ID:** | 18414 | **COID:** | ORA |
| **Facility SIC Code:** | 3471 | **DISN:** | SOUTH COAST AQMD |
| **CO:** | 30 | **CHAPIS:** | |
| **Air Basin:** | SC | **CERR Code:** | |
| **District:** | SC | | |
| **TS:** | | | |
| **Health Risk Asmt:** | | | |
| **Non-Cancer Chronic Haz Ind:** | | | |
| **Non-Cancer Acute Haz Ind:** | | | |

***2005 Criteria Data***

| | | | |
|---|---|---|---|
| **Facility ID:** | 18414 | **CERR Code:** | |
| **Facility SIC Code:** | 3471 | **TOGT:** | .<br>0142112742775935575556608242539081004264 |
| **CO:** | 30 | **ROGT:** | .006 |
| **Air Basin:** | SC | **COT:** | .034 |
| **District:** | SC | **NOXT:** | .125 |
| **COID:** | ORA | **SOXT:** | 0 |
| **DISN:** | SOUTH COAST AQMD | **PMT:** | .489 |
| **CHAPIS:** | | **PM10T:** | .42018 |

***2005 Toxic Data***

| | | | |
|---|---|---|---|
| **Facility ID:** | 18414 | **COID:** | ORA |
| **Facility SIC Code:** | 3471 | **DISN:** | SOUTH COAST AQMD |
| **CO:** | 30 | **CHAPIS:** | |
| **Air Basin:** | SC | **CERR Code:** | |
| **District:** | SC | | |
| **TS:** | | | |
| **Health Risk Asmt:** | | | |
| **Non-Cancer Chronic Haz Ind:** | | | |
| **Non-Cancer Acute Haz Ind:** | | | |

***2006 Criteria Data***

| | | | |
|---|---|---|---|
| **Facility ID:** | 18414 | **CERR Code:** | |
| **Facility SIC Code:** | 3471 | **TOGT:** | .<br>0142112742775935575556608242539081004264 |
| **CO:** | 30 | **ROGT:** | .006 |
| **Air Basin:** | SC | **COT:** | .033 |
| **District:** | SC | **NOXT:** | .122 |
| **COID:** | ORA | **SOXT:** | 0 |
| **DISN:** | SOUTH COAST AQMD | **PMT:** | .266 |
| **CHAPIS:** | | **PM10T:** | .08502 |

***2006 Toxic Data***

| | | | |
|---|---|---|---|
| **Facility ID:** | 18414 | **COID:** | ORA |
| **Facility SIC Code:** | 3471 | **DISN:** | SOUTH COAST AQMD |
| **CO:** | 30 | **CHAPIS:** | |
| **Air Basin:** | SC | **CERR Code:** | |
| **District:** | SC | | |
| **TS:** | | | |
| **Health Risk Asmt:** | | | |

**Non-Cancer Chronic Haz Ind:**
**Non-Cancer Acute Haz Ind:**

***2007 Criteria Data***

**Facility ID:** 18414
**Facility SIC Code:** 3471
**CO:** 30
**Air Basin:** SC
**District:** SC
**COID:** ORA
**DISN:** SOUTH COAST AQMD
**CHAPIS:**
**CERR Code:**
**TOGT:** .0142112742775935575556608242539081004264
**ROGT:** .006
**COT:** .033
**NOXT:** .122
**SOXT:** 0
**PMT:** .266
**PM10T:** .08502

***2007 Toxic Data***

**Facility ID:** 18414
**Facility SIC Code:** 3471
**CO:** 30
**Air Basin:** SC
**District:** SC
**TS:**
**Health Risk Asmt:**
**Non-Cancer Chronic Haz Ind:**
**Non-Cancer Acute Haz Ind:**
**COID:** ORA
**DISN:** SOUTH COAST AQMD
**CHAPIS:**
**CERR Code:**

***2008 Criteria Data***

**Facility ID:** 18414
**Facility SIC Code:** 3471
**CO:** 30
**Air Basin:** SC
**District:** SC
**COID:** ORA
**DISN:** SOUTH COAST AQMD
**CHAPIS:**
**CERR Code:**
**TOGT:** .0026290857413548081477972524869729985788873
**ROGT:** .00111
**COT:** .00559
**NOXT:** .0208
**SOXT:** .000093
**PMT:** .28181
**PM10T:** .2336867

***2008 Toxic Data***

**Facility ID:** 18414
**Facility SIC Code:** 3471
**CO:** 30
**Air Basin:** SC
**District:** SC
**TS:**
**Health Risk Asmt:**
**Non-Cancer Chronic Haz Ind:**
**Non-Cancer Acute Haz Ind:**
**COID:** ORA
**DISN:** SOUTH COAST AQMD
**CHAPIS:**
**CERR Code:**

***2009 Criteria Data***

**Facility ID:** 18414
**Facility SIC Code:** 3471
**CO:** 30
**Air Basin:** SC
**District:** SC
**COID:** ORA
**CERR Code:**
**TOGT:** .0158455708195168166745618190431075319754
**ROGT:** .00669
**COT:** .02788
**NOXT:** .11
**SOXT:** .000573

| Map Key | Number of Records | Direction | Distance (mi/ft) | Elev/Diff (ft) | Site | DB |
|---|---|---|---|---|---|---|

| | | | |
|---|---|---|---|
| **DISN:** | SOUTH COAST AQMD | **PMT:** | 1.4585 |
| **CHAPIS:** | | **PM10T:** | .2826487 |

***2009 Toxic Data***

| | | | |
|---|---|---|---|
| **Facility ID:** | 18414 | **COID:** | ORA |
| **Facility SIC Code:** | 3471 | **DISN:** | SOUTH COAST AQMD |
| **CO:** | 30 | **CHAPIS:** | |
| **Air Basin:** | SC | **CERR Code:** | |
| **District:** | SC | | |
| **TS:** | | | |
| **Health Risk Asmt:** | | | |
| **Non-Cancer Chronic Haz Ind:** | | | |
| **Non-Cancer Acute Haz Ind:** | | | |

***2010 Toxic Data***

| | | | |
|---|---|---|---|
| **Facility ID:** | 18414 | **COID:** | ORA |
| **Facility SIC Code:** | 3471 | **DISN:** | SOUTH COAST AQMD |
| **CO:** | 30 | **CHAPIS:** | |
| **Air Basin:** | SC | **CERR Code:** | |
| **District:** | SC | | |
| **TS:** | | | |
| **Health Risk Asmt:** | | | |
| **Non-Cancer Chronic Haz Ind:** | | | |
| **Non-Cancer Acute Haz Ind:** | | | |

***2011 Criteria Data***

| | | | |
|---|---|---|---|
| **Facility ID:** | 18414 | **CERR Code:** | |
| **Facility SIC Code:** | 3471 | **TOGT:** | .0235670298436759829464708668877309332007 |
| **CO:** | 30 | **ROGT:** | .00995 |
| **Air Basin:** | SC | **COT:** | .04981 |
| **District:** | SC | **NOXT:** | .18505 |
| **COID:** | ORA | **SOXT:** | .00084 |
| **DISN:** | SOUTH COAST AQMD | **PMT:** | 1.14486 |
| **CHAPIS:** | | **PM10T:** | .913895 |

***2011 Toxic Data***

| | | | |
|---|---|---|---|
| **Facility ID:** | 18414 | **COID:** | ORA |
| **Facility SIC Code:** | 3471 | **DISN:** | SOUTH COAST AQMD |
| **CO:** | 30 | **CHAPIS:** | |
| **Air Basin:** | SC | **CERR Code:** | |
| **District:** | SC | | |
| **TS:** | | | |
| **Health Risk Asmt:** | | | |
| **Non-Cancer Chronic Haz Ind:** | | | |
| **Non-Cancer Acute Haz Ind:** | | | |

| | | | | | | |
|---|---|---|---|---|---|---|
| 26 | *9 of 15* | *NW* | *0.10 / 523.78* | *178.85 / -6* | ***OR. CO. PLATING CO INC, POWDER<br>960 N. PARKER ST.<br>ORANGE CA 92667*** | ***EMISSIONS*** |

***1987 Criteria Data***

| | | | |
|---|---|---|---|
| **Facility ID:** | 18414 | **CERR Code:** | |
| **Facility SIC Code:** | 3479 | **TOGT:** | 3.8 |

| Map Key | Number of Records | Direction | Distance (mi/ft) | Elev/Diff (ft) | Site | DB |
|---|---|---|---|---|---|---|

| | | | |
|---|---|---|---|
| **CO:** | 30 | **ROGT:** | .04223 |
| **Air Basin:** | SC | **COT:** | |
| **District:** | SC | **NOXT:** | 0 |
| **COID:** | ORA | **SOXT:** | |
| **DISN:** | SOUTH COAST AQMD | **PMT:** | .2 |
| **CHAPIS:** | | **PM10T:** | .115 |

***1987 Toxic Data***

| | | | |
|---|---|---|---|
| **Facility ID:** | 18414 | **COID:** | ORA |
| **Facility SIC Code:** | 3479 | **DISN:** | SOUTH COAST AQMD |
| **CO:** | 30 | **CHAPIS:** | |
| **Air Basin:** | SC | **CERR Code:** | |
| **District:** | SC | | |
| **TS:** | | | |
| **Health Risk Asmt:** | | | |
| **Non-Cancer Chronic Haz Ind:** | | | |
| **Non-Cancer Acute Haz Ind:** | | | |

***1990 Criteria Data***

| | | | |
|---|---|---|---|
| **Facility ID:** | 18414 | **CERR Code:** | |
| **Facility SIC Code:** | 3471 | **TOGT:** | 13 |
| **CO:** | 30 | **ROGT:** | .8 |
| **Air Basin:** | SC | **COT:** | |
| **District:** | SC | **NOXT:** | |
| **COID:** | ORA | **SOXT:** | |
| **DISN:** | SOUTH COAST AQMD | **PMT:** | |
| **CHAPIS:** | | **PM10T:** | |

***1990 Toxic Data***

| | | | |
|---|---|---|---|
| **Facility ID:** | 18414 | **COID:** | ORA |
| **Facility SIC Code:** | 3471 | **DISN:** | SOUTH COAST AQMD |
| **CO:** | 30 | **CHAPIS:** | |
| **Air Basin:** | SC | **CERR Code:** | |
| **District:** | SC | | |
| **TS:** | | | |
| **Health Risk Asmt:** | | | |
| **Non-Cancer Chronic Haz Ind:** | | | |
| **Non-Cancer Acute Haz Ind:** | | | |

---

| | | | | | | |
|---|---|---|---|---|---|---|
| **26** | ***10 of 15*** | ***NW*** | ***0.10 / 523.78*** | ***178.85 / -6*** | ***30. CO. PLATING CO INC<br>940-70 N PARKER ST<br>30ANGE CA 92867*** | ***EMISSIONS*** |

***2015 Toxic Data***

| | | | |
|---|---|---|---|
| **Facility ID:** | 18414 | **COID:** | ORA |
| **Facility SIC Code:** | 3479 | **DISN:** | SOUTH COAST AQMD |
| **CO:** | 30 | **CHAPIS:** | |
| **Air Basin:** | SC | **CERR Code:** | |
| **District:** | SC | | |
| **TS:** | | | |
| **Health Risk Asmt:** | | | |
| **Non-Cancer Chronic Haz Ind:** | | | |
| **Non-Cancer Acute Haz Ind:** | | | |

---

| | | | | | | |
|---|---|---|---|---|---|---|
| **26** | ***11 of 15*** | ***NW*** | ***0.10 / 523.78*** | ***178.85 / -6*** | ***OR. CO. PLATING CO INC<br>940-70 N PARKER ST<br>ORANGE CA 92667*** | ***EMISSIONS*** |

| Map Key | Number of Records | Direction | Distance (mi/ft) | Elev/Diff (ft) | Site | DB |
|---|---|---|---|---|---|---|

***1996 Criteria Data***

| | | | |
|---|---|---|---|
| ***Facility ID:*** | 18414 | ***CERR Code:*** | |
| ***Facility SIC Code:*** | 3471 | ***TOGT:*** | 7.3 |
| ***CO:*** | 30 | ***ROGT:*** | .41446 |
| ***Air Basin:*** | SC | ***COT:*** | |
| ***District:*** | SC | ***NOXT:*** | |
| ***COID:*** | ORA | ***SOXT:*** | |
| ***DISN:*** | SOUTH COAST AQMD | ***PMT:*** | |
| ***CHAPIS:*** | | ***PM10T:*** | |

***1996 Toxic Data***

| | | | |
|---|---|---|---|
| ***Facility ID:*** | 18414 | ***COID:*** | ORA |
| ***Facility SIC Code:*** | 3471 | ***DISN:*** | SOUTH COAST AQMD |
| ***CO:*** | 30 | ***CHAPIS:*** | |
| ***Air Basin:*** | SC | ***CERR Code:*** | |
| ***District:*** | SC | | |
| ***TS:*** | | | |
| ***Health Risk Asmt:*** | | | |
| ***Non-Cancer Chronic Haz Ind:*** | | | |
| ***Non-Cancer Acute Haz Ind:*** | | | |

---

| Map Key | Number of Records | Direction | Distance (mi/ft) | Elev/Diff (ft) | Site | DB |
|---|---|---|---|---|---|---|
| 26 | ***12 of 15*** | ***NW*** | ***0.10 / 523.78*** | ***178.85 / -6*** | ***ORANGE COUNTY PLATING CO<br>960 N PARKER ST<br>ORANGE CA 92867*** | ***DELISTED HAZ*** |

| | |
|---|---|
| ***Siteid:*** | 54030 |
| ***Latitude:*** | 33.804333 |
| ***Longitude:*** | -117.859884 |
| ***Original Source:*** | CHAZ |
| ***Record Date:*** | 09-JUL-2018 |

---

| Map Key | Number of Records | Direction | Distance (mi/ft) | Elev/Diff (ft) | Site | DB |
|---|---|---|---|---|---|---|
| 26 | ***13 of 15*** | ***NW*** | ***0.10 / 523.78*** | ***178.85 / -6*** | ***OR. CO. PLATING CO INC<br>940-70 N PARKER ST<br>ORANGE CA 92867*** | ***EMISSIONS*** |

***2016 Toxic Data***

| | | | |
|---|---|---|---|
| ***Facility ID:*** | 18414 | ***TS:*** | |
| ***Facility SIC Code:*** | 3479 | ***HRA:*** | |
| ***CERR CODE:*** | | ***CH Index:*** | |
| ***COID:*** | ORA | ***AH Index:*** | |
| ***CO:*** | 30 | ***Air Basin:*** | SC |
| ***DISN:*** | SOUTH COAST AQMD | ***District:*** | SC |
| ***CHAPIS:*** | | | |

---

| Map Key | Number of Records | Direction | Distance (mi/ft) | Elev/Diff (ft) | Site | DB |
|---|---|---|---|---|---|---|
| 26 | ***14 of 15*** | ***NW*** | ***0.10 / 523.78*** | ***178.85 / -6*** | ***ORANGE COUNTY PLATING COMPANY<br>940 NORTH PARKER STREET<br>ORANGE CA 92667*** | ***CALSITES*** |

| | | | |
|---|---|---|---|
| ***ID No:*** | 30340043 | ***Assembly:*** | |
| ***Status Date:*** | 03/10/1989 | ***Senate:*** | |
| ***NPL:*** | | ***Region:*** | 4 |
| ***Tier:*** | | ***Region Name:*** | LONG BEACH |
| ***Fund:*** | | ***County Co:*** | 30 |
| ***Access :*** | U | ***Facility County:*** | ORANGE |
| ***Access Code:*** | UNCONTROLLED | ***Lat Deg:*** | 0 |
| ***Cortese:*** | | ***Lat Min:*** | 0 |

| | | | |
|---|---|---|---|
| **Hrscore:** | | **Lat Sec:** | 0 |
| **Hrsdate:** | | **Lat Dir:** | |
| **Groundwater Contam:** | | **Long Deg:** | 0 |
| **GW Code:** | NOT REPORTED | **Long Min:** | 0 |
| **No Sources:** | 0 | **Long Sec:** | 0 |
| **RWQCB Name:** | SANTA ANA | **Long Dir:** | |
| **Branch Name:** | SOUTHERN CA. - B | **Llmethod:** | |
| **Staff:** | | **Lldesc:** | |
| **Senior:** | | | |

**Status Name:** PROPERTY/SITE REFERRED TO RCRA
**Type Name:** N/A
**Lead Name:** N/A
**SIC Name:** MANU - FABRICATED METAL PRODUCTS
**Filename:**
**Comments:**

QUEST SENT QUEST REC'D PHONE F-U FACILITY IDENTIFIED I'D FROM ASP FILES. PHONEBOOK SEARCH CO SANIT. 6 SUMPS ON SITE IN 1977. ABAND IW SURVEY: PROD CLARIFIER & PLATG WASTE & HAS4 HOLDING PONDS ON SITE. FACILITY DRIVE-BY COULD NOT VERIFY THE EXISTENCE OF HOLDING PONDS OR SUMP FINAL STRATEGY SITE REFERRED: TO LA-HWMB ENFORCEMENT INSPECTION(OTHER) ORANGE CO. ENV. HEALTH ROUTINE HAZARDOUS WASTE INSPECTION VIOLATION CITED SITE SCREENING DONE MORE INFO NEEDED FACILITY DRIVE-BY NO FENCE MAKING IT EASILY ACCESSIBLE PRELIM ASSESS DONE NFA QUANTITIES OF WASTE DO NOT APPEAR TO POSE A THREAT TO PUBLIC HEALTH OR THE ENVIRONMENT SUBMIT TO EPA NFA UNDER CERCLA 2 SITE SCREENING DONE RCRA REGULATED FACILITY, THEREFORE, PENDING STATUS RCRA lead. Large quantity generator per EPA, 4/19/95. EPA ID#CAD058230582.

**Background:**

---

| Map Key | Number of Records | Direction | Distance (mi/ft) | Elev/Diff (ft) | Site | DB |
|---|---|---|---|---|---|---|
| 26 | 15 of 15 | NW | 0.10 / 523.78 | 178.85 / -6 | ORANGE COUNTY PLATING CO INC<br>940 N PARKER ST<br>ORANGE CA 92667 | CLEANUP SITES |

| | | | |
|---|---|---|---|
| **Global ID:** | T10000018272 | **Latitude:** | 33.7959839 |
| **Status:** | COMPLETED - CASE CLOSED | **Longitude:** | -117.8596614 |
| **Status Date:** | 8/27/1996 | **County:** | ORANGE |

**Site Facility Type:** CLEANUP PROGRAM SITE
**Data Source:** Cleanup Program Sites from GeoTracker Search; Cleanup Sites from GeoTracker Cleanup Sites Data Download

***Cleanup Sites from GeoTracker Cleanup Sites Data Download - Facilities Detail***

| | | | |
|---|---|---|---|
| **RB Case No:** | | **Potential COC:** | |
| **Local Case No:** | 95IC026 | **How Discovered:** | |
| **Begin Date:** | 8/27/1996 | **Stop Method:** | |
| **Lead Agency:** | ORANGE COUNTY LOP | **Stop Description:** | |
| **Local Agency:** | ORANGE COUNTY | **Case Worker:** | |
| **CUF Case:** | NO | **Military DoD Site:** | No |
| **CalEnvScreen Score:** | | **Leak Reported Dt:** | |
| **EPA Region:** | 9 | **No Further Action Dt:** | 1996-08-27 00:00:00 |
| **Qty Rlsd Gallons:** | | | |
| **Potential Media of Concern:** | | | |
| **How Discovered Description:** | | | |
| **Calwater Watershed Name:** | | | |
| **DWR GW Subbasin Name:** | | | |
| **Disadvantaged Community:** | | | |
| **Coordinate Source:** | | | |
| **Discharge Cause:** | | | |
| **Discharge Source:** | | | |

**File Location:** All Files are on GeoTracker or in the Local Agency Warehouse
**Site History:**

Please refer to recent Site Documents or Monitoring Reports for site history. Orange County is not responsible for the accuracy of any professional interpretations provided in reports submitted by consultants for the responsible party.

***Cleanup Sites from GeoTracker Cleanup Sites Data Download - Status History***

| Map Key | Number of Records | Direction | Distance (mi/ft) | Elev/Diff (ft) | Site | DB |
|---|---|---|---|---|---|---|

**Status:** Completed - Case Closed
**Status Date:** 1996-08-27 00:00:00

**Status:** Open - Case Begin Date
**Status Date:** 1996-08-27 00:00:00

***Cleanup Sites from GeoTracker Cleanup Sites Data Download - Regulatory Contacts***

**Contact Type:** Local Agency Caseworker
**Contact Name:** IC SUPERVISOR
**Phone No:**
**Organization Name:** ORANGE COUNTY
**Email:** ghiggins@ochca.com
**Address:** 1241 E. DYER RD., SUITE 120
**City:** SANTA ANA

---

| Map Key | Number of Records | Direction | Distance (mi/ft) | Elev/Diff (ft) | Site | DB |
|---|---|---|---|---|---|---|
| 27 | 1 of 2 | SE | 0.10 / 536.10 | 188.55 / 4 | FASTRANS TRANSMISSIONS<br>773 N CYPRESS ST STE 3<br>ORANGE CA 92867 | HW ORANGE |

**Facility ID:** FA0046153

---

| Map Key | Number of Records | Direction | Distance (mi/ft) | Elev/Diff (ft) | Site | DB |
|---|---|---|---|---|---|---|
| 27 | 2 of 2 | SE | 0.10 / 536.10 | 188.55 / 4 | FASTRANS TRANSMISSIONS<br>773 N CYPRESS ST STE 3<br>ORANGE CA 92867 | CERS HAZ |

**Site ID:** 420049
**Latitude:** 33.80004
**Longitude:** -117.85631
**County:**

***Regulated Programs***

**EI ID:** 10709791
**EI Description:** Chemical Storage Facilities

**EI ID:** 10709791
**EI Description:** Hazardous Waste Generator

***Violations***

**Violation Date:** 03/26/2018
**Violation Source:** CERS
**Violation Program:** HMRRP
**Violation Division:** Orange City Fire Department
**Citation:** HSC 6.95 25508(a)(1) - California Health and Safety Code, Chapter 6.95, Section(s) 25508(a)(1)
**Violation Notes:**

Returned to compliance on 03/28/2018.

**Violation Description:**

Failure to annually review and electronically certify that the business plan is complete and accurate on or before the annual due date.

***Violations***

**Violation Date:** 01/19/2015
**Violation Source:** CERS
**Violation Program:** HMRRP
**Violation Division:** Orange City Fire Department
**Citation:** HSC 6.95 25508.2 - California Health and Safety Code, Chapter 6.95, Section(s) 25508.2
**Violation Notes:**

Returned to compliance on 03/29/2017.

**Violation Description:**

Failure to annually review and electronically certify that the business plan is complete, accurate, and up-to-date.

***Evaluations***

***Eval Date:*** 07/18/2019
***Violations Found:*** No
***Eval General Type:*** Compliance Evaluation Inspection
***Eval Type:*** Routine done by local agency
***Eval Division:*** Orange County Environmental Health
***Eval Program:*** HW
***Eval Source:*** CERS
***Eval Notes:***

On site to conduct a routine hazardous waste inspection. Met with Enrique Moreno, Owner. The facility is a Small Quantity Generator of automotive repair wastes. Walked throughout the facility and observed hazardous waste storage areas. Containers were stored closed and properly labeled. Walked the perimeter of the facility and observed the municipal trash dumpsters. There were no signs of illegal disposal. Manifests were available for review. The facility's EPA ID number, CAL000222022, is currently NOT active. Please complete DTSC Form 1358 (attached in email) to reactivate your number. Send the application to DTSC as provided in the instructions. Emergency plan is maintained on site. No hazardous waste violations were observed this date. This inspection report was sent to fastranstransmission@yahoo.com.; Note: data in [EVAL Notes] field for some records is truncated from the source.

***Eval Date:*** 01/18/2018
***Violations Found:*** No
***Eval General Type:*** Compliance Evaluation Inspection
***Eval Type:*** Routine done by local agency
***Eval Division:*** Orange City Fire Department
***Eval Program:*** HMRRP
***Eval Source:*** CERS
***Eval Notes:***

Field verification of chemical inventory, no violations noted.; Note: data in [EVAL Notes] field for some records is truncated from the source.

***Eval Date:*** 03/26/2018
***Violations Found:*** Yes
***Eval General Type:*** Other/Unknown
***Eval Type:*** Other, not routine, done by local agency
***Eval Division:*** Orange City Fire Department
***Eval Program:*** HMRRP
***Eval Source:*** CERS
***Eval Notes:***

NOV letter mailed; Note: data in [EVAL Notes] field for some records is truncated from the source.

***Eval Date:*** 07/24/2013
***Violations Found:*** No
***Eval General Type:*** Compliance Evaluation Inspection
***Eval Type:*** Routine done by local agency
***Eval Division:*** Orange County Environmental Health
***Eval Program:*** HW
***Eval Source:*** CERS
***Eval Notes:***

On site for a routine hazardous waste inspection. Enrique Moreno, owner, was present for the inspection. The inspection included a walk of the facility's outside parking and trash storage area. I did not observe hazardous waste in the facility's trash. The shop had absorbents on site for use when needed. We discussed the use of absorbents to control spills. The storage of the shop's hazardous waste was inspected. The storage containers were closed and labeled with the required information. The receipts for the removal of the facility's hazardous waste were on site and available for inspection. The records for the last year were reviewed. Written spill response directions and spill contact numbers must be provided for the employees. A hazardous waste emergency response card was provided for use if needed. ; Note: data in [EVAL Notes] field for some records is truncated from the source.

***Eval Date:*** 11/24/2020
***Violations Found:*** No
***Eval General Type:*** Compliance Evaluation Inspection
***Eval Type:*** Routine done by local agency
***Eval Division:*** Orange City Fire Department
***Eval Program:*** HMRRP

***Eval Source:*** CERS
***Eval Notes:***

field verification; Note: data in [EVAL Notes] field for some records is truncated from the source.

***Eval Date:*** 01/19/2015
***Violations Found:*** Yes
***Eval General Type:*** Compliance Evaluation Inspection
***Eval Type:*** Routine done by local agency
***Eval Division:*** Orange City Fire Department
***Eval Program:*** HMRRP
***Eval Source:*** CERS
***Eval Notes:***

Failure to submit annual Haz Mat Inventory form(s) ; Note: data in [EVAL Notes] field for some records is truncated from the source.

***Affiliations***

***Affil Type Desc:*** Property Owner
***Entity Name:*** Enrique Moreno
***Entity Title:***
***Address:*** 773 N. CYPRESS # 3
***City:*** ORANGE
***State:*** CA
***Country:*** United States
***Zip Code:*** 92867
***Phone:*** (714) 532-4489

***Affil Type Desc:*** CUPA District
***Entity Name:*** Orange County Env Health
***Entity Title:***
***Address:*** 1241 East Dyer RoadSuite 120
***City:*** Santa Ana
***State:*** CA
***Country:***
***Zip Code:*** 92705-5611
***Phone:*** (714) 433-6406

***Affil Type Desc:*** Identification Signer
***Entity Name:*** ENRIQUE MORENO
***Entity Title:*** OWNER
***Address:***
***City:***
***State:***
***Country:***
***Zip Code:***
***Phone:***

***Affil Type Desc:*** Parent Corporation
***Entity Name:*** FASTRANS TRANSMISSIONS
***Entity Title:***
***Address:***
***City:***
***State:***
***Country:***
***Zip Code:***
***Phone:***

***Affil Type Desc:*** Document Preparer
***Entity Name:*** Enrique Moreno
***Entity Title:***
***Address:***
***City:***
***State:***
***Country:***
***Zip Code:***

| Map Key | Number of Records | Direction | Distance (mi/ft) | Elev/Diff (ft) | Site | DB |
|---|---|---|---|---|---|---|

**Phone:**

**Affil Type Desc:** Legal Owner
**Entity Name:** ENRIQUE MORENO
**Entity Title:**
**Address:** 773 N CYPRESS # 3
**City:** ORANGE
**State:** CA
**Country:** United States
**Zip Code:** 92867
**Phone:** (714) 532-4489

**Affil Type Desc:** Operator
**Entity Name:** ENRIQUE MORENO
**Entity Title:**
**Address:**
**City:**
**State:**
**Country:**
**Zip Code:**
**Phone:** (714) 602-0566

**Affil Type Desc:** Facility Mailing Address
**Entity Name:** Mailing Address
**Entity Title:**
**Address:** 773 N CYPRESS ST # 3
**City:** ORANGE
**State:** CA
**Country:**
**Zip Code:** 92867
**Phone:**

**Affil Type Desc:** Environmental Contact
**Entity Name:** D & R OIL COMPANY
**Entity Title:**
**Address:** P.O. BOX 2305
**City:** SOUTH GATE
**State:** CA
**Country:**
**Zip Code:** 90280
**Phone:**

---

| | | | | | | |
|---|---|---|---|---|---|---|
| 28 | 1 of 1 | ESE | 0.10 / 548.51 | 189.26 / 4 | EL CAMINO ASPHALT PAVING CORP<br>784 N LEMON ST<br>ORANGE CA 92867-6614 | RCRA NON GEN |

**EPA Handler ID:** CAL000333888
**Gen Status Universe:** No Report
**Contact Name:** HARVEY SILVA
**Contact Address:** 784 N LEMON ST , , ORANGE , CA, 92867 ,
**Contact Phone No and Ext:** 714-997-9357
**Contact Email:** DIANA@ELCAMINOASPHALT.COM
**Contact Country:**
**County Name:** ORANGE
**EPA Region:** 09
**Land Type:**
**Receive Date:** 20080620
**Location Latitude:**
**Location Longitude:**

***Violation/Evaluation Summary***

**Note:** NO RECORDS: As of Jan 2022, there are no Compliance Monitoring and Enforcement (violation) records associated with this facility (EPA ID).

| Map Key | Number of Records | Direction | Distance (mi/ft) | Elev/Diff (ft) | Site | DB |
|---|---|---|---|---|---|---|

***Handler Summary***

| | |
|---|---|
| ***Importer Activity:*** | No |
| ***Mixed Waste Generator:*** | No |
| ***Transporter Activity:*** | No |
| ***Transfer Facility:*** | No |
| ***Onsite Burner Exemption:*** | No |
| ***Furnace Exemption:*** | No |
| ***Underground Injection Activity:*** | No |
| ***Commercial TSD:*** | No |
| ***Used Oil Transporter:*** | No |
| ***Used Oil Transfer Facility:*** | No |
| ***Used Oil Processor:*** | No |
| ***Used Oil Refiner:*** | No |
| ***Used Oil Burner:*** | No |
| ***Used Oil Market Burner:*** | No |
| ***Used Oil Spec Marketer:*** | No |

***Hazardous Waste Handler Details***

| | |
|---|---|
| ***Sequence No:*** | 1 |
| ***Receive Date:*** | 20080620 |
| ***Handler Name:*** | EL CAMINO ASPHALT PAVING CORP |
| ***Source Type:*** | Implementer |
| ***Federal Waste Generator Code:*** | N |
| ***Generator Code Description:*** | Not a Generator, Verified |

***Owner/Operator Details***

| | | | |
|---|---|---|---|
| ***Owner/Operator Ind:*** | Current Operator | ***Street No:*** | |
| ***Type:*** | Other | ***Street 1:*** | 784 N LEMON ST |
| ***Name:*** | HARVEY SILVA | ***Street 2:*** | |
| ***Date Became Current:*** | | ***City:*** | ORANGE |
| ***Date Ended Current:*** | | ***State:*** | CA |
| ***Phone:*** | 714-997-9357 | ***Country:*** | |
| ***Source Type:*** | Implementer | ***Zip Code:*** | 92867 |
| ***Owner/Operator Ind:*** | Current Owner | ***Street No:*** | |
| ***Type:*** | Other | ***Street 1:*** | 784 N LEMON ST |
| ***Name:*** | HARVEY SILVA JR | ***Street 2:*** | |
| ***Date Became Current:*** | | ***City:*** | ORANGE |
| ***Date Ended Current:*** | | ***State:*** | CA |
| ***Phone:*** | 714-997-9357 | ***Country:*** | |
| ***Source Type:*** | Implementer | ***Zip Code:*** | 92867-6614 |

| | | | | | | |
|---|---|---|---|---|---|---|
| 29 | *1 of 1* | *ENE* | *0.11 / 565.99* | *192.65 / 8* | ***THE SHIRT FACTORY***<br>***300 W COLLINS AV***<br>***ORANGE CA 92667*** | ***EMISSIONS*** |

***1987 Criteria Data***

| | | | |
|---|---|---|---|
| ***Facility ID:*** | 42234 | ***CERR Code:*** | |
| ***Facility SIC Code:*** | 2753 | ***TOGT:*** | .8 |
| ***CO:*** | 30 | ***ROGT:*** | .33784 |
| ***Air Basin:*** | SC | ***COT:*** | |
| ***District:*** | SC | ***NOXT:*** | |
| ***COID:*** | ORA | ***SOXT:*** | |
| ***DISN:*** | SOUTH COAST AQMD | ***PMT:*** | |
| ***CHAPIS:*** | | ***PM10T:*** | |

***1987 Toxic Data***

| Map Key | Number of Records | Direction | Distance (mi/ft) | Elev/Diff (ft) | Site | DB |
|---|---|---|---|---|---|---|

| | | | |
|---|---|---|---|
| **Facility ID:** | 42234 | **COID:** | ORA |
| **Facility SIC Code:** | 2753 | **DISN:** | SOUTH COAST AQMD |
| **CO:** | 30 | **CHAPIS:** | |
| **Air Basin:** | SC | **CERR Code:** | |
| **District:** | SC | | |
| **TS:** | | | |
| **Health Risk Asmt:** | | | |
| **Non-Cancer Chronic Haz Ind:** | | | |
| **Non-Cancer Acute Haz Ind:** | | | |

***1990 Criteria Data***

| | | | |
|---|---|---|---|
| **Facility ID:** | 42234 | **CERR Code:** | |
| **Facility SIC Code:** | 2396 | **TOGT:** | .8 |
| **CO:** | 30 | **ROGT:** | .33784 |
| **Air Basin:** | SC | **COT:** | |
| **District:** | SC | **NOXT:** | |
| **COID:** | ORA | **SOXT:** | |
| **DISN:** | SOUTH COAST AQMD | **PMT:** | |
| **CHAPIS:** | | **PM10T:** | |

***1990 Toxic Data***

| | | | |
|---|---|---|---|
| **Facility ID:** | 42234 | **COID:** | ORA |
| **Facility SIC Code:** | 2396 | **DISN:** | SOUTH COAST AQMD |
| **CO:** | 30 | **CHAPIS:** | |
| **Air Basin:** | SC | **CERR Code:** | |
| **District:** | SC | | |
| **TS:** | | | |
| **Health Risk Asmt:** | | | |
| **Non-Cancer Chronic Haz Ind:** | | | |
| **Non-Cancer Acute Haz Ind:** | | | |

---

| Map Key | Number of Records | Direction | Distance (mi/ft) | Elev/Diff (ft) | Site | DB |
|---|---|---|---|---|---|---|
| 30 | 1 of 2 | E | 0.11 / 566.54 | 193.81 / 9 | KING AUTO CLINIC<br>850 N LEMON ST<br>ORANGE CA 92867 | HW ORANGE |

| | |
|---|---|
| **Facility ID:** | FA0047332 |

---

| Map Key | Number of Records | Direction | Distance (mi/ft) | Elev/Diff (ft) | Site | DB |
|---|---|---|---|---|---|---|
| 30 | 2 of 2 | E | 0.11 / 566.54 | 193.81 / 9 | BOSS OF THE ROAD INC<br>850 N LEMON ST<br>ORANGE CA 92867 | CERS HAZ |

| | |
|---|---|
| **Site ID:** | 416726 |
| **Latitude:** | 33.801413 |
| **Longitude:** | -117.855309 |
| **County:** | |

***Regulated Programs***

| | | | |
|---|---|---|---|
| **EI ID:** | 10556398 | **EI Description:** | Chemical Storage Facilities |
| **EI ID:** | 10556398 | **EI Description:** | Hazardous Waste Generator |

***Violations***

| | | | |
|---|---|---|---|
| **Violation Date:** | 01/17/2017 | **Violation Source:** | CERS |
| **Violation Program:** | HMRRP | **Violation Division:** | Orange City Fire Department |
| **Citation:** | HSC 6.95 25508(a)(1) - California Health and Safety Code, Chapter 6.95, Section(s) 25508(a)(1) | | |
| **Violation Notes:** | | | |

Returned to compliance on 01/19/2017.

***Violation Description:***

Failure to annually review and electronically certify that the business plan is complete and accurate on or before the annual due date.

***Violations***

***Violation Date:*** 09/03/2014 ***Violation Source:*** CERS
***Violation Program:*** HMRRP ***Violation Division:*** Orange City Fire Department
***Citation:*** HSC 6.95 25508(a)(1) - California Health and Safety Code, Chapter 6.95, Section(s) 25508(a)(1)
***Violation Notes:***

Returned to compliance on 09/04/2014.

***Violation Description:***

Failure to complete and electronically submit hazardous material inventory information for all reportable hazardous materials on site at or above reportable quantities.

***Violations***

***Violation Date:*** 03/26/2018 ***Violation Source:*** CERS
***Violation Program:*** HMRRP ***Violation Division:*** Orange City Fire Department
***Citation:*** HSC 6.95 25508(a)(1) - California Health and Safety Code, Chapter 6.95, Section(s) 25508(a)(1)
***Violation Notes:***

Returned to compliance on 02/14/2019.

***Violation Description:***

Failure to annually review and electronically certify that the business plan is complete and accurate on or before the annual due date.

***Enforcements***

***Enf Action Date:*** 09/03/2014 ***Enf Action Program:*** HMRRP
***Enf Action Type:*** Notice of Violation (Unified Program) ***Enf Action Source:*** CERS
***Enf Action Division:*** Orange County Environmental Health
***Enf Action Description:*** Notice of Violation Issued by the Inspector at the Time of Inspection
***Enf Action Notes:***

***Evaluations***

***Eval Date:*** 01/05/2021
***Violations Found:*** No
***Eval General Type:*** Compliance Evaluation Inspection
***Eval Type:*** Routine done by local agency
***Eval Division:*** Orange City Fire Department
***Eval Program:*** HMRRP
***Eval Source:*** CERS
***Eval Notes:***

field verification.; Note: data in [EVAL Notes] field for some records is truncated from the source.

***Eval Date:*** 03/26/2018
***Violations Found:*** Yes
***Eval General Type:*** Other/Unknown
***Eval Type:*** Other, not routine, done by local agency
***Eval Division:*** Orange City Fire Department
***Eval Program:*** HMRRP
***Eval Source:*** CERS
***Eval Notes:***

nov letter mailed; Note: data in [EVAL Notes] field for some records is truncated from the source.

***Eval Date:*** 11/03/2016
***Violations Found:*** No
***Eval General Type:*** Compliance Evaluation Inspection
***Eval Type:*** Routine done by local agency
***Eval Division:*** Orange County Environmental Health
***Eval Program:*** HW
***Eval Source:*** CERS
***Eval Notes:***

On site to conduct a routine hazardous waste inspection. Met with facility president Ed Penyamin of Boss of the Road Inc dba Kings Auto Clinic. Consent was provided to enter and conduct inspection activities. Hazardous waste observed included used oil, waste antifreeze, and used oil filters. Hazardous waste manifests for the hazardous waste streams were available for review. Perimeter of the facility was inspected. Did not observe any indication of a hazardous waste release or illegal dumping along the perimeter of the facility. ; Note: data in [EVAL Notes] field for some records is truncated from the source.

***Eval Date:*** 01/17/2017
***Violations Found:*** Yes
***Eval General Type:*** Compliance Evaluation Inspection
***Eval Type:*** Routine done by local agency
***Eval Division:*** Orange City Fire Department
***Eval Program:*** HMRRP
***Eval Source:*** CERS
***Eval Notes:***

violations noted; Note: data in [EVAL Notes] field for some records is truncated from the source.

***Eval Date:*** 09/03/2014
***Violations Found:*** Yes
***Eval General Type:*** Compliance Evaluation Inspection
***Eval Type:*** Routine done by local agency
***Eval Division:*** Orange City Fire Department
***Eval Program:*** HMRRP
***Eval Source:*** CERS
***Eval Notes:***

Chemical inventory is incomplete and/or requires update. ; Note: data in [EVAL Notes] field for some records is truncated from the source.

***Eval Date:*** 10/23/2013
***Violations Found:*** No
***Eval General Type:*** Compliance Evaluation Inspection
***Eval Type:*** Routine done by local agency
***Eval Division:*** Orange County Environmental Health
***Eval Program:*** HW
***Eval Source:*** CERS
***Eval Notes:***

On site for a routine hazardous waste inspection. Ed Penyamin, director, was present for the inspection and provided consent to inspect. The business owner was identified as Boss of the Road, Inc. The facility's operations and the waste generated were discussed. I did not observe hazardous waste in the facility's trash or as run off on the ground. The storage of the shop's hazardous waste was inspected. The storage containers were closed and labeled with the required information. The receipts for the removal of the facility's hazardous waste was on site and available for inspection. The records for the last year were reviewed. A hazardous waste emergency response card was posted in the office. report PDF to kingsautoclinic@sbcglobal.net; Note: data in [EVAL Notes] field for some records is truncated from the source.

***Eval Date:*** 03/29/2017
***Violations Found:*** No
***Eval General Type:*** Other/Unknown
***Eval Type:*** Other, not routine, done by local agency
***Eval Division:*** Orange County Environmental Health
***Eval Program:*** HW
***Eval Source:*** CERS
***Eval Notes:***

Accepted CERS; Note: data in [EVAL Notes] field for some records is truncated from the source.

***Eval Date:*** 11/15/2019
***Violations Found:*** No
***Eval General Type:*** Compliance Evaluation Inspection
***Eval Type:*** Routine done by local agency
***Eval Division:*** Orange County Environmental Health
***Eval Program:*** HW
***Eval Source:*** CERS
***Eval Notes:***

On site to conduct a routine Hazardous Waste inspection. Met with Ed Penyamin, CEO. The facility is a Small Quantity Generator of automotive repair wastes. Walked throughout the facility and observed the facility's Hazardous Waste storage area. Hazardous Waste containers were observed properly labeled and stored closed. The perimeter of the facility was walked and the municipal trash dumpster was observed. There are no signs of illegal disposal. Hazardous waste manifests were available for review. The facility has an EPA ID number, which is currently inactive. Please complete DTSC Form 1358 to reactivate your EPA ID number. Send the form to DTSC as provided in the instructions. Emergency plan is maintained on site. No hazardous waste violations were observed. This inspection report was sent to kingsautoclinic@sbcglobal.net. ; Note: data in [EVAL Notes] field for some records is truncated from the source.

***Affiliations***

***Affil Type Desc:*** Operator
***Entity Name:*** Edmon Penyamin
***Entity Title:***
***Address:***
***City:***
***State:***
***Country:***
***Zip Code:***
***Phone:*** (949) 929-3277

***Affil Type Desc:*** Document Preparer
***Entity Name:*** Edmon Penyamin
***Entity Title:***
***Address:***
***City:***
***State:***
***Country:***
***Zip Code:***
***Phone:***

***Affil Type Desc:*** Legal Owner
***Entity Name:*** BOSS OF THE ROAD INC
***Entity Title:***
***Address:*** 850 N LEMON ST
***City:*** ORANGE
***State:*** CA
***Country:*** United States
***Zip Code:*** 92867
***Phone:*** (714) 289-7773

***Affil Type Desc:*** CUPA District
***Entity Name:*** Orange County Env Health
***Entity Title:***
***Address:*** 1241 East Dyer RoadSuite 120
***City:*** Santa Ana
***State:*** CA
***Country:***
***Zip Code:*** 92705-5611
***Phone:*** (714) 433-6406

***Affil Type Desc:*** Parent Corporation
***Entity Name:*** BOSS OF THE ROAD INC
***Entity Title:***
***Address:***
***City:***

| Map Key | Number of Records | Direction | Distance (mi/ft) | Elev/Diff (ft) | Site | DB |
|---|---|---|---|---|---|---|

***State:***
***Country:***
***Zip Code:***
***Phone:***

***Affil Type Desc:*** Facility Mailing Address
***Entity Name:*** Mailing Address
***Entity Title:***
***Address:*** 850 N LEMON ST
***City:*** ORANGE
***State:*** CA
***Country:***
***Zip Code:*** 92867
***Phone:***

***Affil Type Desc:*** Identification Signer
***Entity Name:*** Edmon Penyamin
***Entity Title:*** Director of Auto Service & Repair
***Address:***
***City:***
***State:***
***Country:***
***Zip Code:***
***Phone:***

***Affil Type Desc:*** Environmental Contact
***Entity Name:*** Edmon Penyamin
***Entity Title:***
***Address:*** 850 N LEMON ST
***City:*** ORANGE
***State:*** CA
***Country:***
***Zip Code:*** 92867
***Phone:***

***Coordinates***

***Env Int Type Code:*** HMBP
***Program ID:*** 10556398
***Latitude:*** 33.801410
***Longitude:*** -117.855310
***Coord Name:***
***Ref Point Type Desc:*** Center of a facility or station.

---

| | | | | | | |
|---|---|---|---|---|---|---|
| 31 | *1 of 3* | *SSW* | *0.11 / 574.28* | *179.56 / -5* | ***WEST COAST CORVETTE PAINT & BODY***<br>***625 W ANGUS AVE***<br>***ORANGE CA 92865*** | ***RCRA SQG*** |

***EPA Handler ID:*** CAD982010357
***Gen Status Universe:*** Small Quantity Generator
***Contact Name:*** ENVIRONMENTAL MANAGER
***Contact Address:*** 625 W ANGUS , , ORANGE , CA, 92665 , US
***Contact Phone No and Ext:*** 714-633-2881
***Contact Email:***
***Contact Country:*** US
***County Name:*** ORANGE
***EPA Region:*** 09
***Land Type:*** Other
***Receive Date:*** 19870706
***Location Latitude:*** 33.798831
***Location Longitude:*** -117.859248

***Violation/Evaluation Summary***

***Note:*** NO RECORDS: As of Jan 2022, there are no Compliance Monitoring and Enforcement (violation) records associated with this facility (EPA ID).

| Map Key | Number of Records | Direction | Distance (mi/ft) | Elev/Diff (ft) | Site | DB |
|---|---|---|---|---|---|---|

***Handler Summary***

| | |
|---|---|
| ***Importer Activity:*** | No |
| ***Mixed Waste Generator:*** | No |
| ***Transporter Activity:*** | No |
| ***Transfer Facility:*** | No |
| ***Onsite Burner Exemption:*** | No |
| ***Furnace Exemption:*** | No |
| ***Underground Injection Activity:*** | No |
| ***Commercial TSD:*** | No |
| ***Used Oil Transporter:*** | No |
| ***Used Oil Transfer Facility:*** | No |
| ***Used Oil Processor:*** | No |
| ***Used Oil Refiner:*** | No |
| ***Used Oil Burner:*** | No |
| ***Used Oil Market Burner:*** | No |
| ***Used Oil Spec Marketer:*** | No |

***Hazardous Waste Handler Details***

| | |
|---|---|
| ***Sequence No:*** | 1 |
| ***Receive Date:*** | 19870706 |
| ***Handler Name:*** | WEST COAST CORVETTE PAINT & BODY |
| ***Federal Waste Generator Code:*** | 2 |
| ***Generator Code Description:*** | Small Quantity Generator |
| ***Source Type:*** | Notification |

***Owner/Operator Details***

| | | | |
|---|---|---|---|
| ***Owner/Operator Ind:*** | Current Owner | ***Street No:*** | |
| ***Type:*** | Private | ***Street 1:*** | NOT REQUIRED |
| ***Name:*** | CRAIG CHAPMAN | ***Street 2:*** | |
| ***Date Became Current:*** | | ***City:*** | NOT REQUIRED |
| ***Date Ended Current:*** | | ***State:*** | ME |
| ***Phone:*** | 415-555-1212 | ***Country:*** | |
| ***Source Type:*** | Notification | ***Zip Code:*** | 99999 |
| ***Owner/Operator Ind:*** | Current Operator | ***Street No:*** | |
| ***Type:*** | Private | ***Street 1:*** | NOT REQUIRED |
| ***Name:*** | NOT REQUIRED | ***Street 2:*** | |
| ***Date Became Current:*** | | ***City:*** | NOT REQUIRED |
| ***Date Ended Current:*** | | ***State:*** | ME |
| ***Phone:*** | 415-555-1212 | ***Country:*** | |
| ***Source Type:*** | Notification | ***Zip Code:*** | 99999 |

| Map Key | Number of Records | Direction | Distance (mi/ft) | Elev/Diff (ft) | Site | DB |
|---|---|---|---|---|---|---|
| 31 | *2 of 3* | *SSW* | *0.11 / 574.28* | *179.56 / -5* | ***WEST COAST CORVETTE, CRAIG CHA***<br>***625 ANGUS ST***<br>***ORANGE CA 92668*** | ***EMISSIONS*** |

***1990 Criteria Data***

| | | | |
|---|---|---|---|
| ***Facility ID:*** | 54138 | ***CERR Code:*** | |
| ***Facility SIC Code:*** | 5511 | ***TOGT:*** | .7 |
| ***CO:*** | 30 | ***ROGT:*** | .6776 |
| ***Air Basin:*** | SC | ***COT:*** | |
| ***District:*** | SC | ***NOXT:*** | |
| ***COID:*** | ORA | ***SOXT:*** | |
| ***DISN:*** | SOUTH COAST AQMD | ***PMT:*** | |
| ***CHAPIS:*** | | ***PM10T:*** | |

***1990 Toxic Data***

| Map Key | Number of Records | Direction | Distance (mi/ft) | Elev/Diff (ft) | Site | DB |
|---|---|---|---|---|---|---|

| | | | |
|---|---|---|---|
| **Facility ID:** | 54138 | **COID:** | ORA |
| **Facility SIC Code:** | 5511 | **DISN:** | SOUTH COAST AQMD |
| **CO:** | 30 | **CHAPIS:** | |
| **Air Basin:** | SC | **CERR Code:** | |
| **District:** | SC | | |
| **TS:** | | | |
| **Health Risk Asmt:** | | | |
| **Non-Cancer Chronic Haz Ind:** | | | |
| **Non-Cancer Acute Haz Ind:** | | | |

---

| Map Key | Number of Records | Direction | Distance (mi/ft) | Elev/Diff (ft) | Site | DB |
|---|---|---|---|---|---|---|
| 31 | 3 of 3 | SSW | 0.11 / 574.28 | 179.56 / -5 | WEST COAST CORVETTE, CRAIG CHA<br>625 ANGUS ST<br>ORANGE CA | EMISSIONS |

***1987 Criteria Data***

| | | | |
|---|---|---|---|
| **Facility ID:** | 54138 | **CERR Code:** | |
| **Facility SIC Code:** | 9999 | **TOGT:** | 2.2 |
| **CO:** | 30 | **ROGT:** | 2.1296 |
| **Air Basin:** | SC | **COT:** | |
| **District:** | SC | **NOXT:** | |
| **COID:** | ORA | **SOXT:** | |
| **DISN:** | SOUTH COAST AQMD | **PMT:** | |
| **CHAPIS:** | | **PM10T:** | |

***1987 Toxic Data***

| | | | |
|---|---|---|---|
| **Facility ID:** | 54138 | **COID:** | ORA |
| **Facility SIC Code:** | 9999 | **DISN:** | SOUTH COAST AQMD |
| **CO:** | 30 | **CHAPIS:** | |
| **Air Basin:** | SC | **CERR Code:** | |
| **District:** | SC | | |
| **TS:** | | | |
| **Health Risk Asmt:** | | | |
| **Non-Cancer Chronic Haz Ind:** | | | |
| **Non-Cancer Acute Haz Ind:** | | | |

---

| Map Key | Number of Records | Direction | Distance (mi/ft) | Elev/Diff (ft) | Site | DB |
|---|---|---|---|---|---|---|
| 32 | 1 of 6 | ESE | 0.11 / 574.96 | 190.20 / 5 | CARCO INC<br>810 N LEMON ST<br>ORANGE CA 92867 | RCRA SQG |

| | |
|---|---|
| **EPA Handler ID:** | CAD982003105 |
| **Gen Status Universe:** | Small Quantity Generator |
| **Contact Name:** | ENVIRONMENTAL MANAGER |
| **Contact Address:** | 810 N LEMON ST , , ORANGE , CA, 92667 , US |
| **Contact Phone No and Ext:** | 714-771-6922 |
| **Contact Email:** | |
| **Contact Country:** | US |
| **County Name:** | ORANGE |
| **EPA Region:** | 09 |
| **Land Type:** | Other |
| **Receive Date:** | 19870529 |
| **Location Latitude:** | 33.800754 |
| **Location Longitude:** | -117.855292 |

***Violation/Evaluation Summary***

| | |
|---|---|
| **Note:** | NO RECORDS: As of Jan 2022, there are no Compliance Monitoring and Enforcement (violation) records associated with this facility (EPA ID). |

| Map Key | Number of Records | Direction | Distance (mi/ft) | Elev/Diff (ft) | Site | DB |
|---|---|---|---|---|---|---|

***Handler Summary***

| | |
|---|---|
| ***Importer Activity:*** | No |
| ***Mixed Waste Generator:*** | No |
| ***Transporter Activity:*** | No |
| ***Transfer Facility:*** | No |
| ***Onsite Burner Exemption:*** | No |
| ***Furnace Exemption:*** | No |
| ***Underground Injection Activity:*** | No |
| ***Commercial TSD:*** | No |
| ***Used Oil Transporter:*** | No |
| ***Used Oil Transfer Facility:*** | No |
| ***Used Oil Processor:*** | No |
| ***Used Oil Refiner:*** | No |
| ***Used Oil Burner:*** | No |
| ***Used Oil Market Burner:*** | No |
| ***Used Oil Spec Marketer:*** | No |

***Hazardous Waste Handler Details***

| | |
|---|---|
| ***Sequence No:*** | 1 |
| ***Receive Date:*** | 19870529 |
| ***Handler Name:*** | CARCO INC |
| ***Federal Waste Generator Code:*** | 2 |
| ***Generator Code Description:*** | Small Quantity Generator |
| ***Source Type:*** | Notification |

***Owner/Operator Details***

| | | | |
|---|---|---|---|
| ***Owner/Operator Ind:*** | Current Owner | ***Street No:*** | |
| ***Type:*** | Private | ***Street 1:*** | NOT REQUIRED |
| ***Name:*** | CLINT LATHROP | ***Street 2:*** | |
| ***Date Became Current:*** | | ***City:*** | NOT REQUIRED |
| ***Date Ended Current:*** | | ***State:*** | ME |
| ***Phone:*** | 415-555-1212 | ***Country:*** | |
| ***Source Type:*** | Notification | ***Zip Code:*** | 99999 |
| ***Owner/Operator Ind:*** | Current Operator | ***Street No:*** | |
| ***Type:*** | Private | ***Street 1:*** | NOT REQUIRED |
| ***Name:*** | NOT REQUIRED | ***Street 2:*** | |
| ***Date Became Current:*** | | ***City:*** | NOT REQUIRED |
| ***Date Ended Current:*** | | ***State:*** | ME |
| ***Phone:*** | 415-555-1212 | ***Country:*** | |
| ***Source Type:*** | Notification | ***Zip Code:*** | 99999 |

| Map Key | Number of Records | Direction | Distance (mi/ft) | Elev/Diff (ft) | Site | DB |
|---|---|---|---|---|---|---|
| 32 | 2 of 6 | ESE | 0.11 / 574.96 | 190.20 / 5 | QUALITY ALUMINUM FORGE<br>810 N LEMON ST<br>ORANGE CA 92867 | ENVIROSTOR |

| | | | |
|---|---|---|---|
| ***Estor/EPA ID:*** | 71003797 | ***Assembly District:*** | 68 |
| ***Site Code:*** | | ***Senate District:*** | 37 |
| ***Nat Priority List:*** | NO | ***Permit Renewal Lead:*** | |
| ***APN:*** | NONE SPECIFIED | ***Public Partici Spclst:*** | |
| ***Census Tract:*** | 6059076204 | ***Project Manager:*** | |
| ***Site Type:*** | TIERED PERMIT | ***County:*** | ORANGE |
| ***Address Description:*** | 810 N LEMON ST | ***Latitude:*** | 33.800788 |
| ***Office:*** | CLEANUP CYPRESS | ***Longitude:*** | -117.855586 |
| ***Special Program:*** | | ***Acres:*** | NONE SPECIFIED |
| ***Funding:*** | | ***Supervisor:*** | |
| ***Cleanup Status:*** | INACTIVE - NEEDS EVALUATION AS OF | | |
| ***Cleanup Oversight Agencies:*** | NONE SPECIFIED | | |
| ***School District:*** | | | |
| ***Past Use that Caused Contam:*** | NONE SPECIFIED | | |
| ***Potential Media Affected:*** | NONE SPECIFIED | | |
| ***Potential Contamin of Concern:*** | | | |

| Map Key | Number of Records | Direction | Distance (mi/ft) | Elev/Diff (ft) | Site | DB |
|---|---|---|---|---|---|---|

NONE SPECIFIED

***Site History:***

***Status:*** INACTIVE - NEEDS EVALUATION
***Program Type:*** TIERED PERMIT
***CalEnviroScreen Score:*** 76-80%
***Summary Link:*** https://www.envirostor.dtsc.ca.gov/public/profile_report?global_id=71003797

---

| Map Key | Number of Records | Direction | Distance (mi/ft) | Elev/Diff (ft) | Site | DB |
|---|---|---|---|---|---|---|
| 32 | 3 of 6 | ESE | 0.11 / 574.96 | 190.20 / 5 | Quality Aluminum Forge<br>825 N CYPRESS ST<br>ORANGE CA 92867 | DELISTED HAZ |

***Siteid:*** 367430
***Latitude:*** 33.800903
***Longitude:*** -117.856018
***Original Source:*** CHAZ
***Record Date:*** 22-MAR-2018

---

| Map Key | Number of Records | Direction | Distance (mi/ft) | Elev/Diff (ft) | Site | DB |
|---|---|---|---|---|---|---|
| 32 | 4 of 6 | ESE | 0.11 / 574.96 | 190.20 / 5 | QUALITY ALUMINUM FORGE LLC<br>810 N LEMON ST<br>ORANGE CA 92867 | RCRA NON GEN |

***EPA Handler ID:*** CAL000370849
***Gen Status Universe:*** No Report
***Contact Name:*** SANDY WILLIAMS
***Contact Address:*** 820 N. CYPRESS ST. , , ORANGE , CA, 92867 ,
***Contact Phone No and Ext:*** 714-639-8191
***Contact Email:*** SANDY.WILLIAMS@QAFINC.COM
***Contact Country:***
***County Name:*** ORANGE
***EPA Region:*** 09
***Land Type:***
***Receive Date:*** 20120118
***Location Latitude:*** 33.800754
***Location Longitude:*** -117.855292

***Violation/Evaluation Summary***

***Note:*** NO RECORDS: As of Jan 2022, there are no Compliance Monitoring and Enforcement (violation) records associated with this facility (EPA ID).

***Handler Summary***

***Importer Activity:*** No
***Mixed Waste Generator:*** No
***Transporter Activity:*** No
***Transfer Facility:*** No
***Onsite Burner Exemption:*** No
***Furnace Exemption:*** No
***Underground Injection Activity:*** No
***Commercial TSD:*** No
***Used Oil Transporter:*** No
***Used Oil Transfer Facility:*** No
***Used Oil Processor:*** No
***Used Oil Refiner:*** No
***Used Oil Burner:*** No
***Used Oil Market Burner:*** No
***Used Oil Spec Marketer:*** No

***Hazardous Waste Handler Details***

**Sequence No:** 1
**Receive Date:** 20120118
**Handler Name:** QUALITY ALUMINUM FORGE LLC
**Source Type:** Implementer
**Federal Waste Generator Code:** N
**Generator Code Description:** Not a Generator, Verified

***Owner/Operator Details***

| | | | |
|---|---|---|---|
| **Owner/Operator Ind:** | Current Owner | **Street No:** | |
| **Type:** | Other | **Street 1:** | 820 N CYPRESS ST |
| **Name:** | QUALITY ALUMINUM FORGE LLC | **Street 2:** | |
| **Date Became Current:** | | **City:** | ORANGE |
| **Date Ended Current:** | | **State:** | CA |
| **Phone:** | 714-639-8191 | **Country:** | |
| **Source Type:** | Implementer | **Zip Code:** | 92867-0000 |

| | | | |
|---|---|---|---|
| **Owner/Operator Ind:** | Current Operator | **Street No:** | |
| **Type:** | Other | **Street 1:** | 820 N. CYPRESS ST. |
| **Name:** | SANDY WILLIAMS | **Street 2:** | |
| **Date Became Current:** | | **City:** | ORANGE |
| **Date Ended Current:** | | **State:** | CA |
| **Phone:** | 714-639-8191 | **Country:** | |
| **Source Type:** | Implementer | **Zip Code:** | 92867 |

| | | | | | | |
|---|---|---|---|---|---|---|
| 32 | 5 of 6 | ESE | 0.11 / 574.96 | 190.20 / 5 | BAPKO METAL INC<br>815 N CYPRESS ST<br>ORANGE CA 92867 | RCRA<br>NON GEN |

**EPA Handler ID:** CAL000434877
**Gen Status Universe:** No Report
**Contact Name:** TONY RUEL
**Contact Address:** 815 N CYPRESS ST , , ORANGE , CA, 92867 ,
**Contact Phone No and Ext:** 714-318-5337
**Contact Email:** EQUIPMENT@BAPKO.COM
**Contact Country:**
**County Name:** ORANGE
**EPA Region:** 09
**Land Type:**
**Receive Date:** 20180410
**Location Latitude:** 33.800679
**Location Longitude:** -117.856334

***Violation/Evaluation Summary***

**Note:** NO RECORDS: As of Jan 2022, there are no Compliance Monitoring and Enforcement (violation) records associated with this facility (EPA ID).

***Handler Summary***

**Importer Activity:** No
**Mixed Waste Generator:** No
**Transporter Activity:** No
**Transfer Facility:** No
**Onsite Burner Exemption:** No
**Furnace Exemption:** No
**Underground Injection Activity:** No
**Commercial TSD:** No
**Used Oil Transporter:** No
**Used Oil Transfer Facility:** No
**Used Oil Processor:** No
**Used Oil Refiner:** No
**Used Oil Burner:** No
**Used Oil Market Burner:** No

| Map Key | Number of Records | Direction | Distance (mi/ft) | Elev/Diff (ft) | Site | DB |
|---|---|---|---|---|---|---|

***Used Oil Spec Marketer:*** No

***Hazardous Waste Handler Details***

***Sequence No:*** 1
***Receive Date:*** 20180410
***Handler Name:*** BAPKO METAL INC
***Source Type:*** Implementer
***Federal Waste Generator Code:*** N
***Generator Code Description:*** Not a Generator, Verified

***Owner/Operator Details***

***Owner/Operator Ind:*** Current Owner
***Type:*** Other
***Name:*** FRED BAGATOURIAN
***Date Became Current:***
***Date Ended Current:***
***Phone:*** 714-639-9380
***Source Type:*** Implementer
***Street No:***
***Street 1:*** 180 S ANITA DR
***Street 2:***
***City:*** ORANGE
***State:*** CA
***Country:***
***Zip Code:*** 92868

***Owner/Operator Ind:*** Current Operator
***Type:*** Other
***Name:*** TONY RUEL
***Date Became Current:***
***Date Ended Current:***
***Phone:*** 714-318-5337
***Source Type:*** Implementer
***Street No:***
***Street 1:*** 815 N CYPRESS ST
***Street 2:***
***City:*** ORANGE
***State:*** CA
***Country:***
***Zip Code:*** 92867

---

| | | | | | | |
|---|---|---|---|---|---|---|
| 32 | *6 of 6* | *ESE* | *0.11 / 574.96* | *190.20 / 5* | ***BAPKO METAL INC***<br>***815 N CYPRESS St***<br>***ORANGE CA 92867*** | ***HW ORANGE*** |

***Facility ID:*** FA0036419

---

| | | | | | | |
|---|---|---|---|---|---|---|
| 33 | *1 of 1* | *E* | *0.11 / 579.99* | *193.90 / 9* | ***OLIVER PENDERGRASS***<br>***832 N LEMON ST.***<br>***ORANGE CA 92867*** | ***RCRA NON GEN*** |

***EPA Handler ID:*** CAC003081706
***Gen Status Universe:*** No Report
***Contact Name:*** OLIVER PENDERGRASS
***Contact Address:*** 832 N LEMON ST. , , ORANGE , CA, 92867 ,
***Contact Phone No and Ext:*** 714-998-2990
***Contact Email:*** ORPENDERGRASS@GMAIL.COM
***Contact Country:***
***County Name:*** ORANGE
***EPA Region:*** 09
***Land Type:***
***Receive Date:*** 20200831
***Location Latitude:***
***Location Longitude:***

***Violation/Evaluation Summary***

***Note:*** NO RECORDS: As of Jan 2022, there are no Compliance Monitoring and Enforcement (violation) records associated with this facility (EPA ID).

***Handler Summary***

***Importer Activity:*** No
***Mixed Waste Generator:*** No

| Map Key | Number of Records | Direction | Distance (mi/ft) | Elev/Diff (ft) | Site | DB |
|---|---|---|---|---|---|---|

**Transporter Activity:** No
**Transfer Facility:** No
**Onsite Burner Exemption:** No
**Furnace Exemption:** No
**Underground Injection Activity:** No
**Commercial TSD:** No
**Used Oil Transporter:** No
**Used Oil Transfer Facility:** No
**Used Oil Processor:** No
**Used Oil Refiner:** No
**Used Oil Burner:** No
**Used Oil Market Burner:** No
**Used Oil Spec Marketer:** No

***Hazardous Waste Handler Details***

**Sequence No:** 1
**Receive Date:** 20200831
**Handler Name:** OLIVER PENDERGRASS
**Source Type:** Implementer
**Federal Waste Generator Code:** N
**Generator Code Description:** Not a Generator, Verified

***Owner/Operator Details***

**Owner/Operator Ind:** Current Operator
**Type:** Other
**Name:** OLIVER PENDERGRASS
**Date Became Current:**
**Date Ended Current:**
**Phone:** 714-998-2990
**Source Type:** Implementer
**Street No:**
**Street 1:** 832 N LEMON ST.
**Street 2:**
**City:** ORANGE
**State:** CA
**Country:**
**Zip Code:** 92867

**Owner/Operator Ind:** Current Owner
**Type:** Other
**Name:** CELOSEAL ROOFING INC.
**Date Became Current:**
**Date Ended Current:**
**Phone:** 714-998-2990
**Source Type:** Implementer
**Street No:**
**Street 1:** 832 N LEMON ST.
**Street 2:**
**City:** ORANGE
**State:** CA
**Country:**
**Zip Code:** 92867

---

| | | | | | | |
|---|---|---|---|---|---|---|
| 34 | 1 of 1 | W | 0.11 / 580.02 | 173.66 / -11 | G & M Auto Care<br>800 W BARKLEY AVE STE W<br>ORANGE CA 92868 | DELISTED HAZ |

**Siteid:** 420177
**Latitude:** 33.801440
**Longitude:** -117.860520
**Original Source:** CHAZ
**Record Date:** 20-OCT-2017

---

| | | | | | | |
|---|---|---|---|---|---|---|
| 35 | 1 of 5 | ESE | 0.11 / 582.43 | 189.86 / 5 | TECHNOLOGY AUTO COLLISION<br>770 N LEMON ST<br>ORANGE CA 92867 | HW ORANGE |

**Facility ID:** FA0048969

---

| | | | | | | |
|---|---|---|---|---|---|---|
| 35 | 2 of 5 | ESE | 0.11 / 582.43 | 189.86 / 5 | TECHNOLOGY AUTO COLLISION<br>770 N LEMON ST<br>ORANGE CA 92867 | EMISSIONS |

| Map Key | Number of Records | Direction | Distance (mi/ft) | Elev/Diff (ft) | Site | DB |
|---|---|---|---|---|---|---|

***2015 Toxic Data***

| | | | |
|---|---|---|---|
| ***Facility ID:*** | 147456 | ***COID:*** | ORA |
| ***Facility SIC Code:*** | 7532 | ***DISN:*** | SOUTH COAST AQMD |
| ***CO:*** | 30 | ***CHAPIS:*** | |
| ***Air Basin:*** | SC | ***CERR Code:*** | |
| ***District:*** | SC | | |
| ***TS:*** | | | |
| ***Health Risk Asmt:*** | | | |
| ***Non-Cancer Chronic Haz Ind:*** | | | |
| ***Non-Cancer Acute Haz Ind:*** | | | |

***2016 Toxic Data***

| | | | |
|---|---|---|---|
| ***Facility ID:*** | 147456 | ***TS:*** | |
| ***Facility SIC Code:*** | 7532 | ***HRA:*** | |
| ***CERR CODE:*** | | ***CH Index:*** | |
| ***COID:*** | ORA | ***AH Index:*** | |
| ***CO:*** | 30 | ***Air Basin:*** | SC |
| ***DISN:*** | SOUTH COAST AQMD | ***District:*** | SC |
| ***CHAPIS:*** | | | |

***2017 Toxic Data***

| | | | |
|---|---|---|---|
| ***Facility ID:*** | 147456 | ***COID:*** | ORA |
| ***Facility SIC Code:*** | 7532 | ***DISN:*** | SOUTH COAST AQMD |
| ***CO:*** | 30 | ***CHAPIS:*** | |
| ***Air Basin:*** | SC | ***CERR Code:*** | |
| ***District:*** | SC | | |
| ***TS:*** | | | |
| ***Health Risk Asmt:*** | | | |
| ***Non-Cancer Chronic Haz Ind:*** | | | |
| ***Non-Cancer Acute Haz Ind:*** | | | |

***2018 Toxic Data***

| | | | |
|---|---|---|---|
| ***Facility ID:*** | 147456 | ***COID:*** | ORA |
| ***Facility SIC Code:*** | 7532 | ***DISN:*** | SOUTH COAST AQMD |
| ***CO:*** | 30 | ***CHAPIS:*** | |
| ***Air Basin:*** | SC | ***CERR Code:*** | |
| ***District:*** | SC | | |
| ***TS:*** | | | |
| ***Health Risk Asmt:*** | | | |
| ***Non-Cancer Chronic Haz Ind:*** | | | |
| ***Non-Cancer Acute Haz Ind:*** | | | |

***2019 Toxic Data***

| | | | |
|---|---|---|---|
| ***CO:*** | 30 | ***CHAPIS:*** | |
| ***Air Basin:*** | SC | ***CERR Code:*** | |
| ***Faccility ID:*** | 147456 | ***TS:*** | |
| ***District:*** | SC | ***Health Risk Asmt:*** | |
| ***Facility SIC Code:*** | 7532 | ***NonCncrChrnicHazInd:*** | |
| ***COID:*** | ORA | ***NonCncrActeHazInd:*** | |
| ***DISN:*** | SOUTH COAST AQMD | | |

| | | | | | | |
|---|---|---|---|---|---|---|
| 35 | *3 of 5* | *ESE* | *0.11 / 582.43* | *189.86 / 5* | ***HASE AUTO BODY***<br>***770 N LEMON***<br>***ORANGE CA 92667*** | ***EMISSIONS*** |

***1987 Criteria Data***

| | | | |
|---|---|---|---|
| ***Facility ID:*** | 46139 | ***CERR Code:*** | |
| ***Facility SIC Code:*** | 7538 | ***TOGT:*** | 2.6 |
| ***CO:*** | 30 | ***ROGT:*** | 2.5168 |
| ***Air Basin:*** | SC | ***COT:*** | |
| ***District:*** | SC | ***NOXT:*** | |
| ***COID:*** | ORA | ***SOXT:*** | |
| ***DISN:*** | SOUTH COAST AQMD | ***PMT:*** | .1 |
| ***CHAPIS:*** | | ***PM10T:*** | .096 |

***1987 Toxic Data***

| | | | |
|---|---|---|---|
| ***Facility ID:*** | 46139 | ***COID:*** | ORA |
| ***Facility SIC Code:*** | 7538 | ***DISN:*** | SOUTH COAST AQMD |
| ***CO:*** | 30 | ***CHAPIS:*** | |
| ***Air Basin:*** | SC | ***CERR Code:*** | |
| ***District:*** | SC | | |
| ***TS:*** | | | |
| ***Health Risk Asmt:*** | | | |
| ***Non-Cancer Chronic Haz Ind:*** | | | |
| ***Non-Cancer Acute Haz Ind:*** | | | |

***1990 Criteria Data***

| | | | |
|---|---|---|---|
| ***Facility ID:*** | 46139 | ***CERR Code:*** | |
| ***Facility SIC Code:*** | 7538 | ***TOGT:*** | 2.5 |
| ***CO:*** | 30 | ***ROGT:*** | 2.42 |
| ***Air Basin:*** | SC | ***COT:*** | |
| ***District:*** | SC | ***NOXT:*** | |
| ***COID:*** | ORA | ***SOXT:*** | |
| ***DISN:*** | SOUTH COAST AQMD | ***PMT:*** | 0 |
| ***CHAPIS:*** | | ***PM10T:*** | 0 |

***1990 Toxic Data***

| | | | |
|---|---|---|---|
| ***Facility ID:*** | 46139 | ***COID:*** | ORA |
| ***Facility SIC Code:*** | 7538 | ***DISN:*** | SOUTH COAST AQMD |
| ***CO:*** | 30 | ***CHAPIS:*** | |
| ***Air Basin:*** | SC | ***CERR Code:*** | |
| ***District:*** | SC | | |
| ***TS:*** | | | |
| ***Health Risk Asmt:*** | | | |
| ***Non-Cancer Chronic Haz Ind:*** | | | |
| ***Non-Cancer Acute Haz Ind:*** | | | |

| Map Key | Number of Records | Direction | Distance (mi/ft) | Elev/Diff (ft) | Site | DB |
|---|---|---|---|---|---|---|
| 35 | *4 of 5* | *ESE* | *0.11 / 582.43* | *189.86 / 5* | ***TECHNOLOGY AUTO COLLISION***<br>***770 N LEMON ST***<br>***ORANGE CA 92867*** | ***CERS HAZ*** |

| | |
|---|---|
| ***Site ID:*** | 412442 |
| ***Latitude:*** | 33.80006 |
| ***Longitude:*** | -117.855591 |
| ***County:*** | |

***Regulated Programs***

| | | | |
|---|---|---|---|
| ***EI ID:*** | 10558840 | ***EI Description:*** | Chemical Storage Facilities |
| ***EI ID:*** | 10558840 | ***EI Description:*** | Hazardous Waste Generator |

***Violations***

***Violation Date:*** 03/12/2018 ***Violation Source:*** CERS
***Violation Program:*** HMRRP ***Violation Division:*** Orange City Fire Department
***Citation:*** HSC 6.95 25508(a)(1) - California Health and Safety Code, Chapter 6.95, Section(s) 25508(a)(1)
***Violation Notes:***

Returned to compliance on 03/05/2019.

***Violation Description:***

Failure to complete and electronically submit hazardous material inventory information for all reportable hazardous materials on site at or above reportable quantities.

***Violations***

***Violation Date:*** 03/12/2018 ***Violation Source:*** CERS
***Violation Program:*** HMRRP ***Violation Division:*** Orange City Fire Department
***Citation:*** HSC 6.95 25508.1(a)-(f) - California Health and Safety Code, Chapter 6.95, Section(s) 25508.1(a)-(f)
***Violation Notes:***

Returned to compliance on 03/05/2019.

***Violation Description:***

Failure to electronically update business plan within 30 days of any one of the following events:
A 100 percent or more increase in the quantity of a previously disclosed material.
Any handling of a previously undisclosed hazardous materials at or above reportable quantities.
A change of business address, business ownership, or business name.
A substantial change in the handler's operations that requires modification to any portion of the business plan.

***Enforcements***

***Enf Action Date:*** 09/22/2014 ***Enf Action Program:*** UNSPEC
***Enf Action Type:*** Notice of Violation (Unified Program) ***Enf Action Source:*** CERS
***Enf Action Division:*** Orange County Environmental Health
***Enf Action Description:*** Notice of Violation Issued by the Inspector at the Time of Inspection
***Enf Action Notes:***

***Evaluations***

***Eval Date:*** 03/12/2018
***Violations Found:*** Yes
***Eval General Type:*** Compliance Evaluation Inspection
***Eval Type:*** Routine done by local agency
***Eval Division:*** Orange City Fire Department
***Eval Program:*** HMRRP
***Eval Source:*** CERS
***Eval Notes:***

field verification; Note: data in [EVAL Notes] field for some records is truncated from the source.

***Eval Date:*** 03/25/2015
***Violations Found:*** No
***Eval General Type:*** Compliance Evaluation Inspection
***Eval Type:*** Routine done by local agency
***Eval Division:*** Orange City Fire Department
***Eval Program:*** HMRRP
***Eval Source:*** CERS
***Eval Notes:***

No Violations Observed ; Note: data in [EVAL Notes] field for some records is truncated from the source.

***Eval Date:*** 11/03/2016
***Violations Found:*** No
***Eval General Type:*** Compliance Evaluation Inspection
***Eval Type:*** Routine done by local agency
***Eval Division:*** Orange County Environmental Health
***Eval Program:*** HW
***Eval Source:*** CERS
***Eval Notes:***

On site to conduct a routine hazardous waste inspection. Met with facility manager Rick Henter of Technology Auto Collision. Consent was provided to enter and conduct inspection activities. Hazardous waste observed included used oil, waste antifreeze, waste paint, and spent paint thinner. Per Mr Henter, spray booth filters and sanding dust are disposed of in the trash. Based on analytical data collected in October 2013, the paint filters were deemed to be non-hazardous. Sanding dust has not been tested. Per Mr. Henter, the sanding dust consists of "mainly bondo". Hazardous waste manifests for the hazardous waste streams were available for review. Perimeter of the facility was inspected. Did not observe any indication of a hazardous waste release or illegal dumping along the perimeter of the facility. ; Note: data in [EVAL Notes] field for some records is truncated from the source.

***Eval Date:*** 10/16/2013
***Violations Found:*** No
***Eval General Type:*** Other/Unknown
***Eval Type:*** Other, not routine, done by local agency
***Eval Division:*** Orange County Environmental Health
***Eval Program:*** HW
***Eval Source:*** CERS
***Eval Notes:***

reviewed the lab report submitted for haz waste determination of used exhaust paint booth filters. Lab only identified a cal-dhs elp certificate # 1555. State check shows that this # represents enviro-chem, 1214 East Lexington Avenue, Pomona, (909) 590-5905 ; Note: data in [EVAL Notes] field for some records is truncated from the source.

***Eval Date:*** 02/03/2014
***Violations Found:*** No
***Eval General Type:*** Other/Unknown
***Eval Type:*** Other, not routine, done by local agency
***Eval Division:*** Orange County Environmental Health
***Eval Program:*** HW
***Eval Source:*** CERS
***Eval Notes:***

The laboratory analysis report of the solid sample provided by Technology Auto Collision and dated 10-11-13 was reviewed by this Agency. The laboratory analysis for heavy metal content (CAM metals) of the solid sample was conducted. Chris Johnson, owner, was contacted and confirmed that this sample was of his shop's used paint booth exhaust filter. With the provision that this sample is representative of the facility's paint products and procedures; the facility's used paint booth exhaust filters do not appear to be hazardous for regulated heavy metals and may be handled as non-hazardous. No further testing is required by this Agency at this time. Please note that any changes in product use and procedures will necessitate the re-evaluation of the used filters' hazardous waste properties. If determined to be hazardous waste, then the used filters must be handled, stored, transported, and disposed of properly. A copy of the laboratory report is to be maintained in [Truncated]; Note: data in [EVAL Notes] field for some records is truncated from the source.

***Eval Date:*** 03/16/2021
***Violations Found:*** No
***Eval General Type:*** Compliance Evaluation Inspection
***Eval Type:*** Routine done by local agency
***Eval Division:*** Orange City Fire Department
***Eval Program:*** HMRRP
***Eval Source:*** CERS
***Eval Notes:***

field verification.; Note: data in [EVAL Notes] field for some records is truncated from the source.

***Eval Date:*** 10/17/2013
***Violations Found:*** No
***Eval General Type:*** Other/Unknown
***Eval Type:*** Other, not routine, done by local agency
***Eval Division:*** Orange County Environmental Health
***Eval Program:*** HW

***Eval Source:*** CERS
***Eval Notes:***

the 2 page lab report that Chris provided only described the sample as SOLID. I contacted him and requested a report that identified the analysis to be of his facility's used paint booth exhaust filter as he claims. I suggested he obtain a copy of the chain of custody and even the sample's QA/QC data. I explained to him what a chain of custody is. He will follow up.; Note: data in [EVAL Notes] field for some records is truncated from the source.

***Eval Date:*** 10/21/2019
***Violations Found:*** No
***Eval General Type:*** Compliance Evaluation Inspection
***Eval Type:*** Routine done by local agency
***Eval Division:*** Orange County Environmental Health
***Eval Program:*** HW
***Eval Source:*** CERS
***Eval Notes:***

On site to conduct a routine Hazardous Waste inspection. Met with Jazmin Cruz, Manager. The facility is a Small Quantity Generator of autobody repair wastes. Walked throughout the facility and observed the facility's Hazardous Waste storage area. Hazardous Waste containers were observed properly labeled and stored closed. The perimeter of the facility was walked and the municipal trash dumpster was observed. There are no signs of illegal disposal. Hazardous waste manifests were available for review. The facility's EPA ID number is active. Emergency plan is maintained on site. No hazardous waste violations were observed this date. This inspection report was sent to jazmin@techauto.biz. ; Note: data in [EVAL Notes] field for some records is truncated from the source.

***Eval Date:*** 03/01/2012
***Violations Found:*** No
***Eval General Type:*** Compliance Evaluation Inspection
***Eval Type:*** Routine done by local agency
***Eval Division:*** Orange City Fire Department
***Eval Program:*** HMRRP
***Eval Source:*** CERS
***Eval Notes:***

Complete HMBEP online ; Note: data in [EVAL Notes] field for some records is truncated from the source.

***Eval Date:*** 10/08/2013
***Violations Found:*** No
***Eval General Type:*** Compliance Evaluation Inspection
***Eval Type:*** Routine done by local agency
***Eval Division:*** Orange County Environmental Health
***Eval Program:*** HW
***Eval Source:*** CERS
***Eval Notes:***

On site for a routine hazardous waste inspection. Chris Johnson, owner, was present for the inspection and provided consent to inspect. The inspection included a walk of the facility's lot and trash storage areas. I did not observe hazardous waste in the facility's trash or as run off on the ground. The storage of the shop's hazardous waste was inspected. The storage containers were closed and labeled with the required information. The facility reported to be in the process of conducting a hazardous waste determination of their used paint booth exhaust filters. Please submit a copy of the laboratory report to this Agency for our evaluation and comment. The signed off manifests and receipts for the removal of the facility's hazardous waste was on site and available for inspection. The records for the last year were reviewed. Written spill response directions and emergency contact numbers must be provided for the employees. A hazardous waste emergency response [Truncated]; Note: data in [EVAL Notes] field for some records is truncated from the source.

***Eval Date:*** 10/17/2013
***Violations Found:*** No
***Eval General Type:*** Other/Unknown
***Eval Type:*** Other, not routine, done by local agency
***Eval Division:*** Orange County Environmental Health
***Eval Program:*** HW
***Eval Source:*** CERS
***Eval Notes:***

The laboratory analysis report of a used paint booth exhaust filter provided by Technology Auto Collision and dated 10-11-13 was reviewed by this Agency. No where on the report was the sample identified as used filter stated. I called Chris and pointed out what was missing. I requested that if this was a report for his used paint booth exhaust filter, that he gets a report (perhaps the chain of custody) that would indicate what the sample was. DRAFT PENDING revised report: The laboratory analysis for heavy metal content (CAM metals) of the used filter was conducted. With the provision that this sample is representative of the facility's paint products and procedures; the facility's used paint booth exhaust filters do not appear to be

hazardous for regulated heavy metals and may be handled as non-hazardous. No further testing is required by this Agency at this time. Please note that any changes in product use and procedures will necessitate the re-evaluation [Truncated]; Note: data in [EVAL Notes] field for some records is truncated from the source.

***Eval Date:*** 10/30/2013
***Violations Found:*** No
***Eval General Type:*** Other/Unknown
***Eval Type:*** Other, not routine, done by local agency
***Eval Division:*** Orange County Environmental Health
***Eval Program:*** HW
***Eval Source:*** CERS
***Eval Notes:***

This Agency reviewed the laboratory analysis report of a solid sample provided by Technology Auto Collision and dated 10-11-13. The laboratory report was presented as a hazardous waste determination of the facility's representative sample of their used paint booth exhaust filter. However, the provided report does not indicate that the report was of a used paint booth exhaust filter. As discussed with Chris Johnson, owner, on 10-17-13, please obtain a more detailed report and resubmit. We recommend obtaining a copy of the sample's chain of custody (should describe the sample) for your records. The facility's used paint booth exhaust filters must be handled as hazardous waste until demonstrated to be non hazardous. Please contact Joyce Krall at jkrall@ochca.com or 714 640-9685 if you should you have any questions. report PDF to chris@techauto.biz ; Note: data in [EVAL Notes] field for some records is truncated from the source.

***Affiliations***

***Affil Type Desc:*** Legal Owner
***Entity Name:*** Chris Johnson
***Entity Title:***
***Address:*** 770 N LEMON ST
***City:*** ORANGE
***State:*** CA
***Country:*** United States
***Zip Code:*** 92867
***Phone:*** (714) 997-0266

***Affil Type Desc:*** Document Preparer
***Entity Name:*** Chris Johnson
***Entity Title:***
***Address:***
***City:***
***State:***
***Country:***
***Zip Code:***
***Phone:***

***Affil Type Desc:*** Identification Signer
***Entity Name:*** Chris Johnson
***Entity Title:*** Owner Operator
***Address:***
***City:***
***State:***
***Country:***
***Zip Code:***
***Phone:***

***Affil Type Desc:*** Facility Mailing Address
***Entity Name:*** Mailing Address
***Entity Title:***
***Address:*** 770 N LEMON ST
***City:*** ORANGE
***State:*** CA
***Country:***
***Zip Code:*** 92867
***Phone:***

***Affil Type Desc:*** Operator
***Entity Name:*** Chris Johnson
***Entity Title:***

| Map Key | Number of Records | Direction | Distance (mi/ft) | Elev/Diff (ft) | Site | DB |
|---|---|---|---|---|---|---|

**Address:**
**City:**
**State:**
**Country:**
**Zip Code:**
**Phone:** (714) 997-0266

**Affil Type Desc:** CUPA District
**Entity Name:** Orange County Env Health
**Entity Title:**
**Address:** 1241 East Dyer RoadSuite 120
**City:** Santa Ana
**State:** CA
**Country:**
**Zip Code:** 92705-5611
**Phone:** (714) 433-6406

**Affil Type Desc:** Parent Corporation
**Entity Name:** TECHNOLOGY AUTO COLLISION
**Entity Title:**
**Address:**
**City:**
**State:**
**Country:**
**Zip Code:**
**Phone:**

**Affil Type Desc:** Environmental Contact
**Entity Name:** Chris Johnson
**Entity Title:**
**Address:** 770 N Lemon Street
**City:** Orange
**State:** CA
**Country:**
**Zip Code:** 92867
**Phone:**

***Coordinates***

| | | | |
|---|---|---|---|
| **Env Int Type Code:** | HMBP | **Longitude:** | -117.855590 |
| **Program ID:** | 10558840 | **Coord Name:** | |
| **Latitude:** | 33.800060 | **Ref Point Type Desc:** | Center of a facility or station. |

| Map Key | Number of Records | Direction | Distance (mi/ft) | Elev/Diff (ft) | Site | DB |
|---|---|---|---|---|---|---|
| 35 | 5 of 5 | ESE | 0.11 / 582.43 | 189.86 / 5 | TECHNOLOGY AUTO COLLISION<br>770 N LEMON ST<br>ORANGE CA 92867 | RCRA NON GEN |

**EPA Handler ID:** CAL000301249
**Gen Status Universe:** No Report
**Contact Name:** CHRIS HEROLD JOHNSON
**Contact Address:** 770 N LEMON ST , , ORANGE , CA, 92867 ,
**Contact Phone No and Ext:** 714-997-0266
**Contact Email:** CHRIS@TECHAUTO.BIZ
**Contact Country:**
**County Name:** ORANGE
**EPA Region:** 09
**Land Type:**
**Receive Date:** 20051208
**Location Latitude:** 33.800114
**Location Longitude:** -117.855301

***Violation/Evaluation Summary***

**Note:** NO RECORDS: As of Jan 2022, there are no Compliance Monitoring and Enforcement (violation) records associated with this facility (EPA ID).

| Map Key | Number of Records | Direction | Distance (mi/ft) | Elev/Diff (ft) | Site | DB |
|---|---|---|---|---|---|---|

***Handler Summary***

| | |
|---|---|
| ***Importer Activity:*** | No |
| ***Mixed Waste Generator:*** | No |
| ***Transporter Activity:*** | No |
| ***Transfer Facility:*** | No |
| ***Onsite Burner Exemption:*** | No |
| ***Furnace Exemption:*** | No |
| ***Underground Injection Activity:*** | No |
| ***Commercial TSD:*** | No |
| ***Used Oil Transporter:*** | No |
| ***Used Oil Transfer Facility:*** | No |
| ***Used Oil Processor:*** | No |
| ***Used Oil Refiner:*** | No |
| ***Used Oil Burner:*** | No |
| ***Used Oil Market Burner:*** | No |
| ***Used Oil Spec Marketer:*** | No |

***Hazardous Waste Handler Details***

| | |
|---|---|
| ***Sequence No:*** | 1 |
| ***Receive Date:*** | 20051208 |
| ***Handler Name:*** | TECHNOLOGY AUTO COLLISION |
| ***Source Type:*** | Implementer |
| ***Federal Waste Generator Code:*** | N |
| ***Generator Code Description:*** | Not a Generator, Verified |

***Owner/Operator Details***

| | | | |
|---|---|---|---|
| ***Owner/Operator Ind:*** | Current Owner | ***Street No:*** | |
| ***Type:*** | Other | ***Street 1:*** | 11711 COLLETT AVE STE 1013 |
| ***Name:*** | CHRIS HEROLD JOHNSON | ***Street 2:*** | |
| ***Date Became Current:*** | | ***City:*** | RIVERSIDE |
| ***Date Ended Current:*** | | ***State:*** | CA |
| ***Phone:*** | 951-688-1195 | ***Country:*** | |
| ***Source Type:*** | Implementer | ***Zip Code:*** | 92505-0000 |
| ***Owner/Operator Ind:*** | Current Operator | ***Street No:*** | |
| ***Type:*** | Other | ***Street 1:*** | 770 N LEMON ST |
| ***Name:*** | CHRIS HEROLD JOHNSON | ***Street 2:*** | |
| ***Date Became Current:*** | | ***City:*** | ORANGE |
| ***Date Ended Current:*** | | ***State:*** | CA |
| ***Phone:*** | 714-997-0266 | ***Country:*** | |
| ***Source Type:*** | Implementer | ***Zip Code:*** | 92867 |

| Map Key | Number of Records | Direction | Distance (mi/ft) | Elev/Diff (ft) | Site | DB |
|---|---|---|---|---|---|---|
| 36 | *1 of 10* | *NW* | *0.11 / 585.30* | *179.72 / -5* | ***DUNHAM METAL PROCESSING***<br>***936 N. PARKER ST.***<br>***ORANGE CA 92857*** | ***RCRA LQG*** |

| | |
|---|---|
| ***EPA Handler ID:*** | CAL000040097 |
| ***Gen Status Universe:*** | Large Quantity Generator |
| ***Contact Name:*** | CHARLES W BERRY |
| ***Contact Address:*** | US |
| ***Contact Phone No and Ext:*** | 626-261-1761 |
| ***Contact Email:*** | CW@CWBERRYIII.COM |
| ***Contact Country:*** | US |
| ***County Name:*** | ORANGE |
| ***EPA Region:*** | 09 |
| ***Land Type:*** | Private |
| ***Receive Date:*** | 20080226 |
| ***Location Latitude:*** | 33.8031 |
| ***Location Longitude:*** | -117.859856 |

***Violation/Evaluation Summary***

***Note:*** NO RECORDS: As of Jan 2022, there are no Compliance Monitoring and Enforcement (violation) records associated with this facility (EPA ID).

***Handler Summary***

***Importer Activity:*** No
***Mixed Waste Generator:*** No
***Transporter Activity:*** No
***Transfer Facility:*** No
***Onsite Burner Exemption:*** No
***Furnace Exemption:*** No
***Underground Injection Activity:*** No
***Commercial TSD:*** No
***Used Oil Transporter:*** No
***Used Oil Transfer Facility:*** No
***Used Oil Processor:*** No
***Used Oil Refiner:*** No
***Used Oil Burner:*** No
***Used Oil Market Burner:*** No
***Used Oil Spec Marketer:*** No

***Hazardous Waste Handler Details***

***Sequence No:*** 1
***Receive Date:*** 20060301
***Handler Name:*** DUNHAM METAL PROCESSING
***Federal Waste Generator Code:*** 2
***Generator Code Description:*** Small Quantity Generator
***Source Type:*** Annual/Biennial Report update with Notification

***Waste Code Details***

***Hazardous Waste Code:*** 181
***Waste Code Description:*** Other inorganic solid waste

***Hazardous Waste Code:*** D002
***Waste Code Description:*** CORROSIVE WASTE

***Hazardous Waste Handler Details***

***Sequence No:*** 1
***Receive Date:*** 20080226
***Handler Name:*** DUNHAM METAL PROCESSING
***Federal Waste Generator Code:*** 1
***Generator Code Description:*** Large Quantity Generator
***Source Type:*** Annual/Biennial Report

***Waste Code Details***

***Hazardous Waste Code:*** F006
***Waste Code Description:*** WASTEWATER TREATMENT SLUDGES FROM ELECTROPLATING OPERATIONS, EXCEPT FROM THE FOLLOWING PROCESSES: (1) SULFURIC ACID ANODIZING OF ALUMINUM; (2) TIN PLATING ON CARBON STEEL; (3) ZINC PLATING (SEGREGATED BASIS) ON CARBON STEEL; (4) ALUMINUM OR ZINC-ALUMINUM PLATING ON CARBON STEEL; (5) CLEANING/STRIPPING ASSOCIATED WITH TIN, ZINC, AND ALUMINUM PLATING ON CARBON STEEL; AND (6) CHEMICAL ETCHING AND MILLING OF ALUMINUM.

***Owner/Operator Details***

***Owner/Operator Ind:*** Current Operator
***Type:*** Private
***Street No:***
***Street 1:***

| Map Key | Number of Records | Direction | Distance (mi/ft) | Elev/Diff (ft) | Site | DB |
|---|---|---|---|---|---|---|

| | | | |
|---|---|---|---|
| **Name:** | JOHN BAILEY | **Street 2:** | |
| **Date Became Current:** | 19900101 | **City:** | |
| **Date Ended Current:** | | **State:** | |
| **Phone:** | | **Country:** | US |
| **Source Type:** | Annual/Biennial Report | **Zip Code:** | |
| | | | |
| **Owner/Operator Ind:** | Current Owner | **Street No:** | |
| **Type:** | Private | **Street 1:** | 936 N. PARKER ST. |
| **Name:** | CHARLES DUNHAM | **Street 2:** | |
| **Date Became Current:** | 19900101 | **City:** | ORANGE |
| **Date Ended Current:** | | **State:** | CA |
| **Phone:** | | **Country:** | US |
| **Source Type:** | Annual/Biennial Report | **Zip Code:** | 92857 |
| | | | |
| **Owner/Operator Ind:** | Current Owner | **Street No:** | |
| **Type:** | Private | **Street 1:** | |
| **Name:** | CHARLES DUNHAM | **Street 2:** | |
| **Date Became Current:** | 19900101 | **City:** | |
| **Date Ended Current:** | | **State:** | |
| **Phone:** | | **Country:** | US |
| **Source Type:** | Annual/Biennial Report update with Notification | **Zip Code:** | |
| | | | |
| **Owner/Operator Ind:** | Current Operator | **Street No:** | |
| **Type:** | Private | **Street 1:** | |
| **Name:** | JOHN BAILEY | **Street 2:** | |
| **Date Became Current:** | 19900101 | **City:** | |
| **Date Ended Current:** | | **State:** | |
| **Phone:** | | **Country:** | US |
| **Source Type:** | Annual/Biennial Report update with Notification | **Zip Code:** | |

***Historical Handler Details***

| | |
|---|---|
| **Receive Dt:** | 20060301 |
| **Generator Code Description:** | Small Quantity Generator |
| **Handler Name:** | DUNHAM METAL PROCESSING |

| Map Key | Number of Records | Direction | Distance (mi/ft) | Elev/Diff (ft) | Site | DB |
|---|---|---|---|---|---|---|
| 36 | 2 of 10 | NW | 0.11 / 585.30 | 179.72 / -5 | DUNHAM METAL PROCESSING<br>936 N. PARKER STREET<br>ORANGE CA 92867-0000 | RCRA LQG |

| | |
|---|---|
| **EPA Handler ID:** | CAD009631045 |
| **Gen Status Universe:** | Large Quantity Generator |
| **Contact Name:** | GARRET BAILEY |
| **Contact Address:** | 936 , N. PARKER STREET , , ORANGE , CA, 92867-0000 , US |
| **Contact Phone No and Ext:** | 714-532-5551 |
| **Contact Email:** | GARRETT@OCANODIZER.COM |
| **Contact Country:** | US |
| **County Name:** | ORANGE |
| **EPA Region:** | 09 |
| **Land Type:** | Private |
| **Receive Date:** | 20200228 |
| **Location Latitude:** | 33.808239 |
| **Location Longitude:** | -117.859802 |

***Violation/Evaluation Summary***

| | |
|---|---|
| **Note:** | VIOLATION or UNDETERMINED: There are VIOLATION or UNDETERMINED details or records associated with this facility (EPA ID) in the Compliance Monitoring and Enforcement table dated Jan, 2022. |

***Violation Details***

| | |
|---|---|
| **Found Violation:** | Yes |
| **Citation:** | |
| **Violation Short Description:** | Generators - Pre-transport |
| **Violation Type:** | 262.C |

***Violation Determined Date:*** 20190822
***Scheduled Compliance Date:***
***Return to Compliance:*** Observed
***Actual Return to Compl:*** 20190822
***Violation Responsible Agency:*** State

***Violation Details***

***Found Violation:*** Yes
***Citation:***
***Violation Short Description:*** Generators - Pre-transport
***Violation Type:*** 262.C
***Violation Determined Date:*** 20180911
***Scheduled Compliance Date:***
***Return to Compliance:*** Documented
***Actual Return to Compl:*** 20181120
***Violation Responsible Agency:*** State

***Violation Details***

***Found Violation:*** Yes
***Citation:***
***Violation Short Description:*** Generators - Pre-transport
***Violation Type:*** 262.C
***Violation Determined Date:*** 20170913
***Scheduled Compliance Date:***
***Return to Compliance:*** Observed
***Actual Return to Compl:*** 20180911
***Violation Responsible Agency:*** State

***Violation Details***

***Found Violation:*** Yes
***Citation:***
***Violation Short Description:*** Generators - Records/Reporting
***Violation Type:*** 262.D
***Violation Determined Date:*** 20170913
***Scheduled Compliance Date:***
***Return to Compliance:*** Observed
***Actual Return to Compl:*** 20180911
***Violation Responsible Agency:*** State

***Violation Details***

***Found Violation:*** Yes
***Citation:***
***Violation Short Description:*** Generators - Pre-transport
***Violation Type:*** 262.C
***Violation Determined Date:*** 20160615
***Scheduled Compliance Date:***
***Return to Compliance:*** Documented
***Actual Return to Compl:*** 20160804
***Violation Responsible Agency:*** State

***Violation Details***

***Found Violation:*** Yes
***Citation:***
***Violation Short Description:*** Generators - Records/Reporting
***Violation Type:*** 262.D
***Violation Determined Date:*** 20160615
***Scheduled Compliance Date:***
***Return to Compliance:*** Documented

***Actual Return to Compl:*** 20160802
***Violation Responsible Agency:*** State

***Evaluation Details***

***Evaluation Start Date:*** 20200820
***Evaluation Type Description:*** COMPLIANCE EVALUATION INSPECTION ON-SITE
***Violation Short Description:***
***Return to Compliance Date:***
***Evaluation Agency:*** State

***Evaluation Start Date:*** 20190822
***Evaluation Type Description:*** COMPLIANCE EVALUATION INSPECTION ON-SITE
***Violation Short Description:*** Generators - Pre-transport
***Return to Compliance Date:*** 20190822
***Evaluation Agency:*** State

***Evaluation Start Date:*** 20190211
***Evaluation Type Description:*** COMPLIANCE EVALUATION INSPECTION ON-SITE
***Violation Short Description:***
***Return to Compliance Date:***
***Evaluation Agency:*** State

***Evaluation Start Date:*** 20181120
***Evaluation Type Description:*** COMPLIANCE EVALUATION INSPECTION ON-SITE
***Violation Short Description:***
***Return to Compliance Date:***
***Evaluation Agency:*** State

***Evaluation Start Date:*** 20180911
***Evaluation Type Description:*** COMPLIANCE EVALUATION INSPECTION ON-SITE
***Violation Short Description:*** Generators - Pre-transport
***Return to Compliance Date:*** 20181120
***Evaluation Agency:*** State

***Evaluation Start Date:*** 20170913
***Evaluation Type Description:*** COMPLIANCE EVALUATION INSPECTION ON-SITE
***Violation Short Description:*** Generators - Records/Reporting
***Return to Compliance Date:*** 20180911
***Evaluation Agency:*** State

***Evaluation Start Date:*** 20170913
***Evaluation Type Description:*** COMPLIANCE EVALUATION INSPECTION ON-SITE
***Violation Short Description:*** Generators - Pre-transport
***Return to Compliance Date:*** 20180911
***Evaluation Agency:*** State

***Evaluation Start Date:*** 20161206
***Evaluation Type Description:*** COMPLIANCE EVALUATION INSPECTION ON-SITE
***Violation Short Description:***
***Return to Compliance Date:***
***Evaluation Agency:*** State

***Evaluation Start Date:*** 20160803
***Evaluation Type Description:*** COMPLIANCE EVALUATION INSPECTION ON-SITE
***Violation Short Description:***
***Return to Compliance Date:***
***Evaluation Agency:*** State

***Evaluation Start Date:*** 20160802
***Evaluation Type Description:*** COMPLIANCE EVALUATION INSPECTION ON-SITE
***Violation Short Description:***
***Return to Compliance Date:***
***Evaluation Agency:*** State

***Evaluation Start Date:*** 20160615
***Evaluation Type Description:*** COMPLIANCE EVALUATION INSPECTION ON-SITE
***Violation Short Description:*** Generators - Records/Reporting

**Return to Compliance Date:** 20160802
**Evaluation Agency:** State

**Evaluation Start Date:** 20160615
**Evaluation Type Description:** COMPLIANCE EVALUATION INSPECTION ON-SITE
**Violation Short Description:** Generators - Pre-transport
**Return to Compliance Date:** 20160804
**Evaluation Agency:** State

**Evaluation Start Date:** 20140716
**Evaluation Type Description:** COMPLIANCE EVALUATION INSPECTION ON-SITE
**Violation Short Description:**
**Return to Compliance Date:**
**Evaluation Agency:** State

**Evaluation Start Date:** 20140604
**Evaluation Type Description:** COMPLIANCE EVALUATION INSPECTION ON-SITE
**Violation Short Description:**
**Return to Compliance Date:**
**Evaluation Agency:** State

**Evaluation Start Date:** 19940511
**Evaluation Type Description:** COMPLIANCE EVALUATION INSPECTION ON-SITE
**Violation Short Description:**
**Return to Compliance Date:**
**Evaluation Agency:** State Contractor/Grantee

***Handler Summary***

**Importer Activity:** No
**Mixed Waste Generator:** No
**Transporter Activity:** No
**Transfer Facility:** No
**Onsite Burner Exemption:** No
**Furnace Exemption:** No
**Underground Injection Activity:** No
**Commercial TSD:** No
**Used Oil Transporter:** No
**Used Oil Transfer Facility:** No
**Used Oil Processor:** No
**Used Oil Refiner:** No
**Used Oil Burner:** No
**Used Oil Market Burner:** No
**Used Oil Spec Marketer:** No

***Hazardous Waste Handler Details***

**Sequence No:** 1
**Receive Date:** 19800828
**Handler Name:** DUNHAM METAL PROCESSING
**Federal Waste Generator Code:** 1
**Generator Code Description:** Large Quantity Generator
**Source Type:** Notification

***Hazardous Waste Handler Details***

**Sequence No:** 1
**Receive Date:** 19960901
**Handler Name:** DUNHAM METAL PROCESSING
**Federal Waste Generator Code:** 2
**Generator Code Description:** Small Quantity Generator
**Source Type:** Implementer

***Hazardous Waste Handler Details***

***Sequence No:*** 2
***Receive Date:*** 20110815
***Handler Name:*** DUNHAM METAL PROCESSING
***Federal Waste Generator Code:*** 1
***Generator Code Description:*** Large Quantity Generator
***Source Type:*** Notification

***Waste Code Details***

***Hazardous Waste Code:*** 181
***Waste Code Description:*** Other inorganic solid waste

***Hazardous Waste Code:*** F006
***Waste Code Description:*** WASTEWATER TREATMENT SLUDGES FROM ELECTROPLATING OPERATIONS, EXCEPT FROM THE FOLLOWING PROCESSES: (1) SULFURIC ACID ANODIZING OF ALUMINUM; (2) TIN PLATING ON CARBON STEEL; (3) ZINC PLATING (SEGREGATED BASIS) ON CARBON STEEL; (4) ALUMINUM OR ZINC-ALUMINUM PLATING ON CARBON STEEL; (5) CLEANING/STRIPPING ASSOCIATED WITH TIN, ZINC, AND ALUMINUM PLATING ON CARBON STEEL; AND (6) CHEMICAL ETCHING AND MILLING OF ALUMINUM.

***Hazardous Waste Handler Details***

***Sequence No:*** 1
***Receive Date:*** 20140301
***Handler Name:*** DUNHAM METAL PROCESSING
***Federal Waste Generator Code:*** 1
***Generator Code Description:*** Large Quantity Generator
***Source Type:*** Annual/Biennial Report update with Notification

***Waste Code Details***

***Hazardous Waste Code:*** D002
***Waste Code Description:*** CORROSIVE WASTE

***Hazardous Waste Code:*** D007
***Waste Code Description:*** CHROMIUM

***Hazardous Waste Handler Details***

***Sequence No:*** 2
***Receive Date:*** 20160227
***Handler Name:*** DUNHAM METAL PROCESSING
***Federal Waste Generator Code:*** 1
***Generator Code Description:*** Large Quantity Generator
***Source Type:*** Annual/Biennial Report update with Notification

***Waste Code Details***

***Hazardous Waste Code:*** 792
***Waste Code Description:*** Liquids with pH < 2 with metals

***Hazardous Waste Code:*** D002
***Waste Code Description:*** CORROSIVE WASTE

***Hazardous Waste Code:*** D007
***Waste Code Description:*** CHROMIUM

***Hazardous Waste Handler Details***

***Sequence No:*** 3
***Receive Date:*** 20180507
***Handler Name:*** DUNHAM METAL PROCESSING

**Federal Waste Generator Code:** 1
**Generator Code Description:** Large Quantity Generator
**Source Type:** Annual/Biennial Report update with Notification

***Waste Code Details***

**Hazardous Waste Code:** 352
**Waste Code Description:** Other organic solids

**Hazardous Waste Code:** 791
**Waste Code Description:** Liquids with pH < 2

**Hazardous Waste Code:** D002
**Waste Code Description:** CORROSIVE WASTE

**Hazardous Waste Code:** F006
**Waste Code Description:** WASTEWATER TREATMENT SLUDGES FROM ELECTROPLATING OPERATIONS, EXCEPT FROM THE FOLLOWING PROCESSES: (1) SULFURIC ACID ANODIZING OF ALUMINUM; (2) TIN PLATING ON CARBON STEEL; (3) ZINC PLATING (SEGREGATED BASIS) ON CARBON STEEL; (4) ALUMINUM OR ZINC-ALUMINUM PLATING ON CARBON STEEL; (5) CLEANING/STRIPPING ASSOCIATED WITH TIN, ZINC, AND ALUMINUM PLATING ON CARBON STEEL; AND (6) CHEMICAL ETCHING AND MILLING OF ALUMINUM.

***Hazardous Waste Handler Details***

**Sequence No:** 4
**Receive Date:** 20200228
**Handler Name:** DUNHAM METAL PROCESSING
**Federal Waste Generator Code:** 1
**Generator Code Description:** Large Quantity Generator
**Source Type:** Annual/Biennial Report update with Notification

***Waste Code Details***

**Hazardous Waste Code:** 352
**Waste Code Description:** Other organic solids

**Hazardous Waste Code:** 791
**Waste Code Description:** Liquids with pH < 2

**Hazardous Waste Code:** D002
**Waste Code Description:** CORROSIVE WASTE

**Hazardous Waste Code:** F006
**Waste Code Description:** WASTEWATER TREATMENT SLUDGES FROM ELECTROPLATING OPERATIONS, EXCEPT FROM THE FOLLOWING PROCESSES: (1) SULFURIC ACID ANODIZING OF ALUMINUM; (2) TIN PLATING ON CARBON STEEL; (3) ZINC PLATING (SEGREGATED BASIS) ON CARBON STEEL; (4) ALUMINUM OR ZINC-ALUMINUM PLATING ON CARBON STEEL; (5) CLEANING/STRIPPING ASSOCIATED WITH TIN, ZINC, AND ALUMINUM PLATING ON CARBON STEEL; AND (6) CHEMICAL ETCHING AND MILLING OF ALUMINUM.

***Owner/Operator Details***

**Owner/Operator Ind:** Current Operator
**Type:** Private
**Name:** NOT REQUIRED
**Date Became Current:**
**Date Ended Current:**
**Phone:** 415-555-1212
**Source Type:** Implementer
**Street No:**
**Street 1:** NOT REQUIRED
**Street 2:**
**City:** NOT REQUIRED
**State:** ME
**Country:**
**Zip Code:** 99999

**Owner/Operator Ind:** Current Operator
**Type:** Private
**Name:** JOHN BAILEY
**Date Became Current:** 19900101
**Date Ended Current:**
**Phone:**
**Street No:** 936
**Street 1:** N. PARKER STREET
**Street 2:**
**City:** ORANGE
**State:** CA
**Country:** US

| | | | |
|---|---|---|---|
| **Source Type:** | Annual/Biennial Report update with Notification | **Zip Code:** | 92867-0000 |
| **Owner/Operator Ind:** | Current Owner | **Street No:** | 936 |
| **Type:** | Private | **Street 1:** | N. PARKER STREET |
| **Name:** | CHARLES DUNHAM | **Street 2:** | |
| **Date Became Current:** | 19900101 | **City:** | ORANGE |
| **Date Ended Current:** | | **State:** | CA |
| **Phone:** | 714-532-5551 | **Country:** | US |
| **Source Type:** | Annual/Biennial Report update with Notification | **Zip Code:** | 92857 |
| **Owner/Operator Ind:** | Current Owner | **Street No:** | 936 |
| **Type:** | Private | **Street 1:** | N PARKER ST |
| **Name:** | CHARLES DUNHAM | **Street 2:** | |
| **Date Became Current:** | 19900101 | **City:** | ORANGE |
| **Date Ended Current:** | | **State:** | CA |
| **Phone:** | 714-532-5551 | **Country:** | |
| **Source Type:** | Annual/Biennial Report update with Notification | **Zip Code:** | 92857 |
| **Owner/Operator Ind:** | Current Operator | **Street No:** | |
| **Type:** | Private | **Street 1:** | |
| **Name:** | JOHN BAILEY | **Street 2:** | |
| **Date Became Current:** | 19900101 | **City:** | |
| **Date Ended Current:** | | **State:** | |
| **Phone:** | | **Country:** | |
| **Source Type:** | Annual/Biennial Report update with Notification | **Zip Code:** | |
| **Owner/Operator Ind:** | Current Owner | **Street No:** | |
| **Type:** | Private | **Street 1:** | NOT REQUIRED |
| **Name:** | CHARLES DUNHAM | **Street 2:** | |
| **Date Became Current:** | | **City:** | NOT REQUIRED |
| **Date Ended Current:** | | **State:** | ME |
| **Phone:** | 415-555-1212 | **Country:** | |
| **Source Type:** | Notification | **Zip Code:** | 99999 |
| **Owner/Operator Ind:** | Current Owner | **Street No:** | P.O BOX 3736 |
| **Type:** | Private | **Street 1:** | P.O BOX 3736 |
| **Name:** | DUNHAM FAMILY TRUST | **Street 2:** | |
| **Date Became Current:** | 19900101 | **City:** | ORANGE |
| **Date Ended Current:** | | **State:** | CA |
| **Phone:** | 714-532-5551 | **Country:** | US |
| **Source Type:** | Annual/Biennial Report update with Notification | **Zip Code:** | 92857 |
| **Owner/Operator Ind:** | Current Owner | **Street No:** | |
| **Type:** | Private | **Street 1:** | 936 N PARKER ST |
| **Name:** | DUNHAM FAMILY TRUST | **Street 2:** | |
| **Date Became Current:** | 19900101 | **City:** | ORANGE |
| **Date Ended Current:** | | **State:** | CA |
| **Phone:** | 714-532-5551 | **Country:** | US |
| **Source Type:** | Notification | **Zip Code:** | 92857 |
| **Owner/Operator Ind:** | Current Operator | **Street No:** | |
| **Type:** | Private | **Street 1:** | |
| **Name:** | JOHN BAILEY | **Street 2:** | |
| **Date Became Current:** | 19900101 | **City:** | |
| **Date Ended Current:** | | **State:** | |
| **Phone:** | | **Country:** | US |
| **Source Type:** | Notification | **Zip Code:** | |

***Historical Handler Details***

| | |
|---|---|
| **Receive Dt:** | 20180507 |
| **Generator Code Description:** | Large Quantity Generator |
| **Handler Name:** | DUNHAM METAL PROCESSING |
| **Receive Dt:** | 20160227 |
| **Generator Code Description:** | Large Quantity Generator |
| **Handler Name:** | DUNHAM METAL PROCESSING |

| Map Key | Number of Records | Direction | Distance (mi/ft) | Elev/Diff (ft) | Site | DB |
|---|---|---|---|---|---|---|

**Receive Dt:** 20140301
**Generator Code Description:** Large Quantity Generator
**Handler Name:** DUNHAM METAL PROCESSING

**Receive Dt:** 20110815
**Generator Code Description:** Large Quantity Generator
**Handler Name:** DUNHAM METAL PROCESSING

**Receive Dt:** 19960901
**Generator Code Description:** Small Quantity Generator
**Handler Name:** DUNHAM METAL PROCESSING

**Receive Dt:** 19800828
**Generator Code Description:** Large Quantity Generator
**Handler Name:** DUNHAM METAL PROCESSING

---

**36** | **3 of 10** | **NW** | **0.11 / 585.30** | **179.72 / -5** | **DUNHAM METAL PROCESSING**
**936 N. PARKER STREET**
**ORANGE CA 92667** | **ENVIROSTOR**

**Estor/EPA ID:** 71003237
**Site Code:**
**Nat Priority List:** NO
**APN:** NONE SPECIFIED
**Census Tract:** 6059076204
**Site Type:** TIERED PERMIT
**Address Description:** 936 N. PARKER STREET
**Office:** CLEANUP CYPRESS
**Special Program:**
**Funding:**
**Assembly District:** 68
**Senate District:** 37
**Permit Renewal Lead:**
**Public Partici Spclst:**
**Project Manager:**
**County:** ORANGE
**Latitude:** 33.8031226
**Longitude:** -117.8600489
**Acres:** NONE SPECIFIED
**Supervisor:**
**Cleanup Status:** INACTIVE - NEEDS EVALUATION AS OF
**Cleanup Oversight Agencies:** NONE SPECIFIED
**School District:**
**Past Use that Caused Contam:** NONE SPECIFIED
**Potential Media Affected:** NONE SPECIFIED
**Potential Contamin of Concern:**

NONE SPECIFIED

**Site History:**

**Status:** INACTIVE - NEEDS EVALUATION
**Program Type:** TIERED PERMIT
**CalEnviroScreen Score:** 76-80%
**Summary Link:** https://www.envirostor.dtsc.ca.gov/public/profile_report?global_id=71003237

---

**36** | **4 of 10** | **NW** | **0.11 / 585.30** | **179.72 / -5** | **DUNHAM METAL PROCESSING**
**936 NORTH PARKER**
**ORANGE CA 92665** | **ENVIROSTOR**

**Estor/EPA ID:** 30340008
**Site Code:**
**Nat Priority List:** NO
**APN:** NONE SPECIFIED
**Census Tract:** 6059076204
**Site Type:** EVALUATION
**Address Description:** 936 NORTH PARKER
**Office:** CLEANUP CYPRESS
**Special Program:** EPA - PASI
**Funding:**
**Assembly District:** 68
**Senate District:** 37
**Permit Renewal Lead:**
**Public Partici Spclst:**
**Project Manager:**
**County:** ORANGE
**Latitude:** 33.8044444444444
**Longitude:** -117.859444444444
**Acres:** 0.41 ACRES
**Supervisor:** MANNY ALONZO
**Cleanup Status:** INACTIVE - NEEDS EVALUATION AS OF 10/2/2018
**Cleanup Oversight Agencies:** US EPA - LEAD AGENCY
**School District:**
**Past Use that Caused Contam:** NONE SPECIFIED
**Potential Media Affected:** NONE SPECIFIED
**Potential Contamin of Concern:**

| Map Key | Number of Records | Direction | Distance (mi/ft) | Elev/Diff (ft) | Site | DB |
|---|---|---|---|---|---|---|

ACID SOLUTION 2>PH WITH METALS

***Site History:***

The subject property is located at 936 North Parker Street near the intersection of North Batavia Street and West Collins Avenue in the city of Orange, California. Durham Metal Processing has been operating at the subject property since 1960 and is conducting the business of anodizing aluminum products. Anodizing of aluminum is a process in which the surface of the aluminum is converted to an aluminum oxide and gives a cosmetic and protective finish to the product. The primary chemicals used in the process are sodium hydroxide, sulfuric acid, and organic dye products. Some small amounts of nitric acid and alkaline cleaners are also used. In 1989, soil contamination was discovered. The clean up of the condition was monitored by the Orange County Health Care Agency until completion. A Phase I Site Assessment received in 10/18/2000 (attached) recommended no further action. Orange County Health Care Agency sent a letter of notification in 5/13/1994 (attached) referring the site to DTSC for regular remedial action oversight. DTSC tiered permitting has overseen the site since then. On 5/15/2001, the site owner signed a Stipulation and Order with DTSC requiring a Phase I Site Assessment and assessing a $ 4,000 penalty for various violations.

***Status:*** INACTIVE - NEEDS EVALUATION
***Program Type:*** EVALUATION
***CalEnviroScreen Score:*** 76-80%
***Summary Link:*** https://www.envirostor.dtsc.ca.gov/public/profile_report?global_id=30340008

***Completed Activities***

***Title:*** Discovery
***Title Link:***
***Area Name:***
***Area Link:***
***Sub Area:***
***Sub Area Link:***
***Document Type:*** * Discovery
***Date Completed:*** 8/1/1982
***Comments:*** FACILITY IDENTIFIED I'D FROM PREVIOUS EMPLOYEES FILES.

***Title:*** Site Screening
***Title Link:***
***Area Name:***
***Area Link:***
***Sub Area:***
***Sub Area Link:***
***Document Type:*** Site Screening
***Date Completed:*** 6/9/1987
***Comments:*** SITE SCREENING DONE HISTORY OF WST DISPOSAL ON SITE

***Title:*** Site Screening
***Title Link:***
***Area Name:***
***Area Link:***
***Sub Area:***
***Sub Area Link:***
***Document Type:*** Site Screening
***Date Completed:*** 2/8/1995
***Comments:*** DATABASE VALIDATION PROGRAM CONFIRMS NFA FOR DTSC.

***Title:*** Site Screening
***Title Link:*** https://www.envirostor.dtsc.ca.gov/public/final_documents2?global_id=30340008&enforcement_id=6013773
***Area Name:***
***Area Link:***
***Sub Area:***
***Sub Area Link:***
***Document Type:*** PA/SI Site Screening
***Date Completed:*** 4/24/2009
***Comments:***

| 36 | 5 of 10 | NW | 0.11 / 585.30 | 179.72 / -5 | DUNHAM METAL & PROCESSING<br>936 N PARKER ST<br>ORANGE CA 92667 | ICP ORANGE |
|---|---|---|---|---|---|---|

***Record ID:*** RO0000339
***Case ID:*** 91IC051
***Status Description:*** CLOSED
***Case Closed Date:*** 1/17/1996

| Map Key | Number of Records | Direction | Distance (mi/ft) | Elev/Diff (ft) | Site | DB |
|---|---|---|---|---|---|---|

***Released Substance(s):*** CHROMIC ACID
***Type of Closure:*** Voluntary Cleanup Program Termination

---

| Map Key | Number of Records | Direction | Distance (mi/ft) | Elev/Diff (ft) | Site | DB |
|---|---|---|---|---|---|---|
| 36 | 6 of 10 | NW | 0.11 / 585.30 | 179.72 / -5 | DUNHAM METAL PROCESSING, CHUCK<br>930 N. PARKER ST.<br>ORANGE CA 92667 | EMISSIONS |

***1987 Criteria Data***

| | | | |
|---|---|---|---|
| ***Facility ID:*** | 6763 | ***CERR Code:*** | |
| ***Facility SIC Code:*** | 3479 | ***TOGT:*** | .8 |
| ***CO:*** | 30 | ***ROGT:*** | .7744 |
| ***Air Basin:*** | SC | ***COT:*** | |
| ***District:*** | SC | ***NOXT:*** | |
| ***COID:*** | ORA | ***SOXT:*** | |
| ***DISN:*** | SOUTH COAST AQMD | ***PMT:*** | 0 |
| ***CHAPIS:*** | | ***PM10T:*** | 0 |

***1987 Toxic Data***

| | | | |
|---|---|---|---|
| ***Facility ID:*** | 6763 | ***COID:*** | ORA |
| ***Facility SIC Code:*** | 3479 | ***DISN:*** | SOUTH COAST AQMD |
| ***CO:*** | 30 | ***CHAPIS:*** | |
| ***Air Basin:*** | SC | ***CERR Code:*** | |
| ***District:*** | SC | | |
| ***TS:*** | | | |
| ***Health Risk Asmt:*** | | | |
| ***Non-Cancer Chronic Haz Ind:*** | | | |
| ***Non-Cancer Acute Haz Ind:*** | | | |

***1990 Criteria Data***

| | | | |
|---|---|---|---|
| ***Facility ID:*** | 6763 | ***CERR Code:*** | |
| ***Facility SIC Code:*** | 3471 | ***TOGT:*** | .8 |
| ***CO:*** | 30 | ***ROGT:*** | .7744 |
| ***Air Basin:*** | SC | ***COT:*** | |
| ***District:*** | SC | ***NOXT:*** | |
| ***COID:*** | ORA | ***SOXT:*** | |
| ***DISN:*** | SOUTH COAST AQMD | ***PMT:*** | 0 |
| ***CHAPIS:*** | | ***PM10T:*** | 0 |

***1990 Toxic Data***

| | | | |
|---|---|---|---|
| ***Facility ID:*** | 6763 | ***COID:*** | ORA |
| ***Facility SIC Code:*** | 3471 | ***DISN:*** | SOUTH COAST AQMD |
| ***CO:*** | 30 | ***CHAPIS:*** | |
| ***Air Basin:*** | SC | ***CERR Code:*** | |
| ***District:*** | SC | | |
| ***TS:*** | | | |
| ***Health Risk Asmt:*** | | | |
| ***Non-Cancer Chronic Haz Ind:*** | | | |
| ***Non-Cancer Acute Haz Ind:*** | | | |

---

| Map Key | Number of Records | Direction | Distance (mi/ft) | Elev/Diff (ft) | Site | DB |
|---|---|---|---|---|---|---|
| 36 | 7 of 10 | NW | 0.11 / 585.30 | 179.72 / -5 | DUNHAM METAL PROCESSING, CHUCK DUNHAM<br>930-940 N PARKER ST<br>ORANGE CA 92867 | EMISSIONS |

| Map Key | Number of Records | Direction | Distance (mi/ft) | Elev/Diff (ft) | Site | DB |
|---|---|---|---|---|---|---|

***2015 Toxic Data***

| | | | |
|---|---|---|---|
| ***Facility ID:*** | 6763 | ***COID:*** | ORA |
| ***Facility SIC Code:*** | 3471 | ***DISN:*** | SOUTH COAST AQMD |
| ***CO:*** | 30 | ***CHAPIS:*** | |
| ***Air Basin:*** | SC | ***CERR Code:*** | |
| ***District:*** | SC | | |
| ***TS:*** | | | |
| ***Health Risk Asmt:*** | | | |
| ***Non-Cancer Chronic Haz Ind:*** | | | |
| ***Non-Cancer Acute Haz Ind:*** | | | |

***2016 Toxic Data***

| | | | |
|---|---|---|---|
| ***Facility ID:*** | 6763 | ***TS:*** | |
| ***Facility SIC Code:*** | 3471 | ***HRA:*** | |
| ***CERR CODE:*** | | ***CH Index:*** | |
| ***COID:*** | ORA | ***AH Index:*** | |
| ***CO:*** | 30 | ***Air Basin:*** | SC |
| ***DISN:*** | SOUTH COAST AQMD | ***District:*** | SC |
| ***CHAPIS:*** | | | |

---

| | | | | | | |
|---|---|---|---|---|---|---|
| 36 | *8 of 10* | *NW* | *0.11 / 585.30* | *179.72 / -5* | ***DUNHAM METAL PROCESSING***<br>***936 N PARKER ST***<br>***ORANGE CA 92867*** | ***CERS HAZ*** |

| | |
|---|---|
| ***Site ID:*** | 363345 |
| ***Latitude:*** | 33.80406 |
| ***Longitude:*** | -117.8598 |
| ***County:*** | |

***Regulated Programs***

| | | | |
|---|---|---|---|
| ***EI ID:*** | 10539883 | ***EI Description:*** | Hazardous Waste Onsite Treatment |
| ***EI ID:*** | 10539883 | ***EI Description:*** | RCRA LQ HW Generator |
| ***EI ID:*** | 10539883 | ***EI Description:*** | Chemical Storage Facilities |
| ***EI ID:*** | 10539883 | ***EI Description:*** | Hazardous Waste Generator |
| ***EI ID:*** | 220829 | ***EI Description:*** | Industrial Facility Storm Water |

***Violations***

| | | | |
|---|---|---|---|
| ***Violation Date:*** | 09/13/2017 | ***Violation Source:*** | CERS |
| ***Violation Program:*** | PBR | ***Violation Division:*** | Orange County Environmental Health |
| ***Citation:*** | 22 CCR 45 67450.3(c)(8) - California Code of Regulations, Title 22, Chapter 45, Section(s) 67450.3(c)(8) | | |
| ***Violation Notes:*** | | | |

Returned to compliance on 09/25/2017. The following documents were incomplete and need to be submitted to this agency: Waste Analysis plan The following was not available during this inspection: Closure Plan. Please provide these documents immediately. documents can be sent to mescobedo@ochca.com

***Violation Description:***

Failure to maintain the required documents at the facility where the FTU is operating and upon request make these documents available to authorized agency, DTSC, the CUPA, or EPA, or local government agency.

***Violations***

| | | | |
|---|---|---|---|
| ***Violation Date:*** | 05/18/2004 | ***Violation Source:*** | SMARTS |
| ***Violation Program:*** | INDSTW | ***Violation Division:*** | Water Boards |

***Citation:*** 2014-0057-DWQ - Industrial General Permit
***Violation Notes:***

SWPPP needs updated pollution prevention team and signed certification page.

***Violation Description:***

SW - Deficient BMP Implementation

***Violations***

***Violation Date:*** 07/01/2005 ***Violation Source:*** SMARTS
***Violation Program:*** INDSTW ***Violation Division:*** Water Boards
***Citation:*** 2014-0057-DWQ - Industrial General Permit
***Violation Notes:***

Failure to submit 04-05 Annual Report by 7/1/05.

***Violation Description:***

SW - Late Report

***Violations***

***Violation Date:*** 09/11/2018 ***Violation Source:*** CERS
***Violation Program:*** HWLQG ***Violation Division:*** Orange County Environmental Health
***Citation:*** 22 CCR 15 66265.192(a) - California Code of Regulations, Title 22, Chapter 15, Section(s) 66265.192(a)
***Violation Notes:***

Returned to compliance on 11/20/2018. The professional engineer assessment must be conducted every 5 years. Please have the assessment done and send a copy of the engineer's certification to this Agency within 30 days.

***Violation Description:***

Failure to obtain and maintain a written assessment reviewed and certified by an independent, qualified, professional engineer prior to placing the tank system in service. The written assessment shall state that, the new hazardous waste tank system has sufficient structural integrity, is acceptable for the transferring, storing and treating of hazardous waste, and that the tanks and containment system including the foundation, structural support, seams, connections, and pressure controls (if applicable) are suitably designed to meet the regulation.

***Violations***

***Violation Date:*** 10/24/2013 ***Violation Source:*** CERS
***Violation Program:*** HWLQG ***Violation Division:*** Orange County Environmental Health
***Citation:*** 22 CCR 12 66262.40(c) - California Code of Regulations, Title 22, Chapter 12, Section(s) 66262.40(c)
***Violation Notes:***

Returned to compliance on 06/04/2014. The paint booth over spray hazardous debris waste, which was observed on 6-19-13, was removed. However, the waste was not removed as a hazardous waste and could not be located this date for inspection. The operator suspected that the employees had discarded the waste via the trash. The paint over spray debris waste must be handled as a hazardous waste unless demonstrated to be non hazardous. In order to make a hazardous waste determination, have a representative sample of the waste analyzed by a state certified lab for California regulated heavy metals (Title 22, CCR). Perform a Total Threshold Limit Concentration (TTLC) analysis and if necessary, a Soluble Threshold Limit Concentration (STLC) analysis. Submit a copy of the lab analysis report to this Agency for evaluation and comment. If the waste is not analyzed, or if the lab analysis results are above Title 22, CCR hazardous waste criteria, then the paint over spray waste must be handled as hazardous waste. [Truncated]

***Violation Description:***

Failure to determine if the waste generated is a hazardous waste and to maintain analysis results for three years.

***Violations***

***Violation Date:*** 06/15/2016 ***Violation Source:*** CERS

***Violation Program:*** HWLQG ***Violation Division:*** Orange County Environmental Health
***Citation:*** 22 CCR 15 66262.41 - California Code of Regulations, Title 22, Chapter 15, Section(s) 66262.41
***Violation Notes:***

Returned to compliance on 08/02/2016. Proof of biennial reporting compliance for not available for inspection. Submit proof of current biennial reporting to this Agency within 30 days.

***Violation Description:***

Failure of a large quantity RCRA generator to prepare the Biennial report (Form 8700), and submit to DTSC by March 1st on even numbered years ; and maintain it onsite for three years.

***Violations***

***Violation Date:*** 06/15/2016 ***Violation Source:*** CERS
***Violation Program:*** HWLQG ***Violation Division:*** Orange County Environmental Health
***Citation:*** 22 CCR 12 66262.34(f) - California Code of Regulations, Title 22, Chapter 12, Section(s) 66262.34(f)
***Violation Notes:***

Returned to compliance on 08/04/2016. A drum storing hazardous waste debris was open and unmarked located adjacent to the PBR unit's hazardous rinse water holding tanks. Also, a tote of hazardous corrosive liquid waste was unmarked with the required information and stored in the front parking lot. Mark all containers storing hazardous waste with the required information immediately. Once corrected, notify this Agency.

***Violation Description:***

Failure to properly label hazardous waste accumulation containers with the following requirements: "Hazardous Waste", name and address of the generator, physical and chemical characteristics of the Hazardous Waste, and starting accumulation date.

***Violations***

***Violation Date:*** 11/07/2013 ***Violation Source:*** CERS
***Violation Program:*** PBR ***Violation Division:*** Orange County Environmental Health
***Citation:*** 22 CCR 15 66265.192(h) - California Code of Regulations, Title 22, Chapter 15, Section(s) 66265.192(h)
***Violation Notes:***

The certification stated ""based on the seismic analysis, tanks #1, 2, 3, 4 and sectional tank #5 through 8 need sliding stoppers...the filter press need anchoring". These statements must be addressed. The new components must be PE certified to be adequate. A copy of the certification for the upgrades must be submitted to this Agency for our review.

***Violation Description:***

Failure to obtain and maintain a written assessment reviewed and certified by an independent, qualified, professional engineer stating the new hazardous waste tank system has sufficient structural integrity, is acceptable for the transferring, storing and treating of hazardous waste, and that the tanks and containment system including the foundation, structural support, seams, connections, and pressure controls (if applicable) are suitably designed and that the tank system has sufficient structural strength, compatibility with the waste(s) to be transferred, stored or treated, and corrosion protection so that it will not collapse, rupture, or fail. This assessment shall be obtained prior to placing the tank system in service, and shall be kept on file at the facility. The tank assessment shall be good for five years. This assessment shall also include, at a minimum, the following information:
(1) Design standard(s) according to which the tank(s) and ancillary equipment are or will be constructed;
(2) Hazardous characteristics of the waste(s) to be handled;
(3) For new tank systems or components in which the external shell of a metal tank or any external metal component of the tank system is or will be in contact with the soil or with water, a determination by a corrosion expert of:
(A) Factors affecting the potential for corrosion, including but not limited to:
1. Soil moisture content;
2. Soil pH;
3. Soil sulfides level;
4. Soil resistivity;
5. Structure to soil potential;
6. Influence of nearby underground metal structures (e.g., piping);
7. Stray electric current; and,
8. Existing corrosion-protection measures (e.g., coating, cathodic protection), and
(B) The type and degree of external corrosion protection that are needed to ensure the integrity of the tank system during the use of the tank system or component, consisting of one or more of the following:
1. Corrosion-resistant materials of construction such as special alloys or fiberglass-reinforced plastic;
2. Corrosion-resistant coating (such as epoxy or fiberglass) with cathodic protection (e.g., impressed current or sacrificial anodes); and
3. Electrical isolation devices such as insulating joints and flanges;
(4) For underground tank system components that are likely to be affected by vehicular traffic, a determination of design or operational measures that will protect the tank system against potential damage; and

(5) Design considerations to ensure that:
(A) Tank foundations will maintain the load of a full tank;
(B) Tank systems will be anchored to prevent flotation or dislodgement where the tank system is placed in a saturated zone, or is located within a seismic fault zone;
(C) Tank systems will withstand the effects of frost heave; and
(D) The installation of a corrosion protection system that is field fabricated shall be supervised by an independent corrosion expert to ensure proper installation.

***Violations***

***Violation Date:*** 07/02/2012 ***Violation Source:*** SMARTS
***Violation Program:*** INDSTW ***Violation Division:*** Water Boards
***Citation:*** 2014-0057-DWQ - Industrial General Permit
***Violation Notes:***

Failure to submit 2011-2012 Annual Report by July 1, 2012 due date.

***Violation Description:***

SW - Late Report

***Violations***

***Violation Date:*** 08/15/2015 ***Violation Source:*** SMARTS
***Violation Program:*** INDSTW ***Violation Division:*** Water Boards
***Citation:*** 2014-0057-DWQ - Industrial General Permit
***Violation Notes:***

Failure to submit 2014 - 2015 Annual Report by due date

***Violation Description:***

SW - Late Report

***Violations***

***Violation Date:*** 08/22/2019 ***Violation Source:*** CERS
***Violation Program:*** HWLQG ***Violation Division:*** Orange County Environmental Health
***Citation:*** 22 CCR 15 66265.173 - California Code of Regulations, Title 22, Chapter 15, Section(s) 66265.173
***Violation Notes:***

Returned to compliance on 08/22/2019. One cubic yard bag containing filter cake waste beneath the treatment unit's filter press was observed stored open. Containers with hazardous waste must be kept closed when waste is not being added into the container. The container was closed during the inspection, violation corrected on site.

***Violation Description:***

Failure to meet the following container management requirements: (a) A container holding hazardous waste must always be closed during storage, except when it is necessary to add or remove waste.
(b) A container holding hazardous waste must not be opened, handled, or stored in a manner which may rupture the container or cause it to leak.

***Violations***

***Violation Date:*** 09/13/2017 ***Violation Source:*** CERS
***Violation Program:*** HWLQG ***Violation Division:*** Orange County Environmental Health
***Citation:*** 22 CCR 15 66265.31 - California Code of Regulations, Title 22, Chapter 15, Section(s) 66265.31
***Violation Notes:***

Returned to compliance on 09/11/2018. Hazardous waste crystals were observed in multiple process tanks and a leaking PVC pipe. Tanks must be kept free of hazardous waste and a damaged pipe must be repaired as to avoid an unauthorized release. Please correct these deficiencies immediately.

***Violation Description:***

Failure to maintain and operate the facility to minimize the possibility of a fire, explosion, or any unplanned sudden or non-sudden release of hazardous waste or hazardous waste constituents to air, soil, or surface water which could threaten human health or the environment.

***Violations***

***Violation Date:*** 07/01/2003 ***Violation Source:*** SMARTS
***Violation Program:*** INDSTW ***Violation Division:*** Water Boards
***Citation:*** 2014-0057-DWQ - Industrial General Permit
***Violation Notes:***

Non-submittal of annual report. Due 7-1-03.

***Violation Description:***

SW - Deficient Report

***Violations***

***Violation Date:*** 09/11/2018 ***Violation Source:*** CERS
***Violation Program:*** PBR ***Violation Division:*** Orange County Environmental Health
***Citation:*** HSC 6.5 25200.14(b)(1) - California Health and Safety Code, Chapter 6.5, Section(s) 25200.14(b)(1)
***Violation Notes:***

Returned to compliance on 09/18/2018. The Phase I Environmental Assessment Checklist was not available for review. Please note this document must be submitted to DTSC and maintained on site. Please submit a copy to this Agency within 30 days.

***Violation Description:***

Failure to submit a Phase I Checklist to DTSC within one year of commencing operations.

***Violations***

***Violation Date:*** 07/02/2014 ***Violation Source:*** SMARTS
***Violation Program:*** INDSTW ***Violation Division:*** Water Boards
***Citation:*** 2014-0057-DWQ - Industrial General Permit
***Violation Notes:***

Failure to submit 2013-2014 Annual Report

***Violation Description:***

SW - Late Report

***Violations***

***Violation Date:*** 06/15/2015 ***Violation Source:*** SMARTS
***Violation Program:*** INDSTW ***Violation Division:*** Water Boards
***Citation:*** 2014-0057-DWQ - Industrial General Permit
***Violation Notes:***

SWPPP contained outdated information

***Violation Description:***

SWPPP

***Violations***

***Violation Date:*** 09/13/2017 ***Violation Source:*** CERS
***Violation Program:*** PBR ***Violation Division:*** Orange County Environmental Health
***Citation:*** 22 CCR 45 67450.3(c)(7) - California Code of Regulations, Title 22, Chapter 45, Section(s) 67450.3(c)(7)
***Violation Notes:***

Returned to compliance on 09/11/2018. The filter press was not marked as a hazardous waste tank in FTU-2. Please add the tank # to the filter press.

***Violation Description:***

Failure to permanently mark the exterior of each Fixed TU with the name of the person which owns or operates the FTU, facility identification number and an individual serial number.

***Violations***

***Violation Date:*** 06/15/2016 ***Violation Source:*** CERS
***Violation Program:*** HWLQG ***Violation Division:*** Orange County Environmental Health
***Citation:*** 22 CCR 15 66265.174 - California Code of Regulations, Title 22, Chapter 15, Section(s) 66265.174
***Violation Notes:***

Returned to compliance on 08/04/2016. Records of weekly hazardous waste storage area inspections were not available for inspection. Weekly inspections are required. A written log of inspections is recommended. Submit a copy of the current inspection log to this Agency within 30 days.

***Violation Description:***

Failure to inspect weekly areas where hazardous waste containers are stored. The owner or operator must look for leaking containers and for deterioration of containers caused by corrosion or other factors.

***Violations***

***Violation Date:*** 06/04/2014 ***Violation Source:*** CERS
***Violation Program:*** HWLQG ***Violation Division:*** Orange County Environmental Health
***Citation:*** HSC 6.67 Multiple Sections - California Health and Safety Code, Chapter 6.67, Section(s) Multiple Sections
***Violation Notes:***

Records for the annual hazardous waste handling and spill response training for facility employees were not available for inspection. The training records must be made available for inspection.

***Violation Description:***

Haz Waste Generator Program - Training - General

***Violations***

***Violation Date:*** 08/22/2019 ***Violation Source:*** CERS
***Violation Program:*** HWLQG ***Violation Division:*** Orange County Environmental Health
***Citation:*** 22 CCR 12 66262.34(f) - California Code of Regulations, Title 22, Chapter 12, Section(s) 66262.34(f)
***Violation Notes:***

Returned to compliance on 08/22/2019. The two low pH and high pH and two backup hazardous waste tanks were observed not properly labeled as hazardous waste. Tanks with hazardous waste must be labeled as hazardous waste. Labels were placed on the tanks during the inspection, violation corrected on site.

***Violation Description:***

Failure to label stationary hazardous waste tanks as "hazardous waste" and mark with an accumulation start date.

***Violations***

***Violation Date:*** 06/04/2014 ***Violation Source:*** CERS
***Violation Program:*** HWLQG ***Violation Division:*** Orange County Environmental Health
***Citation:*** 22 CCR 12 66262.34(f) - California Code of Regulations, Title 22, Chapter 12, Section(s) 66262.34(f)
***Violation Notes:***

Returned to compliance on 12/11/2014. The storage container of yellow chromium paint debris and used paint filters was unmarked. Hazardous waste storage containers must be marked with the required identifying information. Violation was corrected on site.

***Violation Description:***

Failure to properly label hazardous waste accumulation containers with the following requirements: "Hazardous Waste", name and address of the generator, physical and chemical characteristics of the Hazardous Waste, and starting accumulation date.

***Violations***

***Violation Date:*** 06/15/2016 ***Violation Source:*** CERS
***Violation Program:*** HWLQG ***Violation Division:*** Orange County Environmental Health
***Citation:*** 22 CCR 15 66265.173 - California Code of Regulations, Title 22, Chapter 15, Section(s) 66265.173
***Violation Notes:***

Returned to compliance on 08/04/2016. A drum storing hazardous waste debris was open with no lid, and located in an unattended area adjacent to the PBR unit's hazardous rinse water holding tanks. Containers storing hazardous waste must be stored closed, except when actively adding or removing waste. Provide closed hazardous waste storage container for the waste immediately. Once corrected, notify this Agency.

***Violation Description:***

Failure to meet the following container management requirements: (a) A container holding hazardous waste must always be closed during storage, except when it is necessary to add or remove waste.
(b) A container holding hazardous waste must not be opened, handled, or stored in a manner which may rupture the container or cause it to leak.

***Violations***

***Violation Date:*** 09/10/2002 ***Violation Source:*** SMARTS
***Violation Program:*** INDSTW ***Violation Division:*** Water Boards
***Citation:*** 2014-0057-DWQ - Industrial General Permit
***Violation Notes:***

Staff discussed facility's non-submittal of forms 2-5 for 01-02 AR. No training logs wree available. SWPPP needs to be updated.

***Violation Description:***

SW - Deficient BMP Implementation

***Violations***

***Violation Date:*** 06/15/2017 ***Violation Source:*** CERS
***Violation Program:*** HMRRP ***Violation Division:*** Orange City Fire Department
***Citation:*** HSC 6.95 25508(a)(1) - California Health and Safety Code, Chapter 6.95, Section(s) 25508(a)(1)
***Violation Notes:***

Returned to compliance on 10/12/2017.

***Violation Description:***

Failure to complete and electronically submit hazardous material inventory information for all reportable hazardous materials on site at or above reportable quantities.

***Violations***

***Violation Date:*** 09/11/2018 ***Violation Source:*** CERS
***Violation Program:*** PBR ***Violation Division:*** Orange County Environmental Health
***Citation:*** 22 CCR 45 67450.3(c)(9)(F) - California Code of Regulations, Title 22, Chapter 45, Section(s) 67450.3(c)(9)(F)
***Violation Notes:***

Returned to compliance on 11/20/2018. The professional engineer assessment must be conducted every 5 years. Please have the assessment done and send a copy of the engineer's certification to this Agency within 30 days.

***Violation Description:***

Failure to include all required information in the tank system assessment.

***Violations***

***Violation Date:*** 06/15/2016 ***Violation Source:*** CERS
***Violation Program:*** HWLQG ***Violation Division:*** Orange County Environmental Health
***Citation:*** 22 CCR 15 66265.195(c) - California Code of Regulations, Title 22, Chapter 15, Section(s) 66265.195(c)
***Violation Notes:***

Returned to compliance on 08/04/2016. Records of daily hazardous waste storage tank inspections were not available for inspection. Daily inspections are required. Submit a copy of the current inspection log to this Agency within 30 days.

***Violation Description:***

Failure to conduct and document inspections of hazardous waste tank systems each operating day and retain records of those inspections at the facility.

***Violations***

***Violation Date:*** 09/13/2017 ***Violation Source:*** CERS
***Violation Program:*** HWLQG ***Violation Division:*** Orange County Environmental Health
***Citation:*** HSC 6.5 25244.21 - California Health and Safety Code, Chapter 6.5, Section(s) 25244.21
***Violation Notes:***

Returned to compliance on 09/11/2018. The current SB-14 is incomplete. The (3) required elements are: Source reduction Evaluation Review and Plan, the Hazardous Waste Management Performance Report, and Summary Progress Report. Currently, only the summary progress report was available.

***Violation Description:***

Failure to adequately complete, and maintain for review, all requirements of the source reduction evaluation review and plan (SB-14).

***Violations***

***Violation Date:*** 06/04/2014 ***Violation Source:*** CERS
***Violation Program:*** HWLQG ***Violation Division:*** Orange County Environmental Health
***Citation:*** 22 CCR 15 66265.31 - California Code of Regulations, Title 22, Chapter 15, Section(s) 66265.31
***Violation Notes:***

Hazardous waste debris was observed piled and accumulated on the floor at the base of the conc for alkaline AST and conc for acid AST. The accumulation of hazardous waste must be removed from the equipment and floor and handled properly. Storage of hazardous waste must be in properly closed and labeled containers.

***Violation Description:***

Failure to maintain and operate the facility to minimize the possibility of a fire, explosion, or any unplanned sudden or non-sudden release of hazardous waste or hazardous waste constituents to the air, soil, or surface water which could threaten human health or the environment.

***Enforcements***

***Enf Action Date:*** 07/31/2012 ***Enf Action Program:*** INDSTW
***Enf Action Type:*** Industrial Storm Water Enforcement ***Enf Action Source:*** SMARTS
***Enf Action Division:*** Water Boards
***Enf Action Description:*** Industrial Storm Water Enforcement
***Enf Action Notes:***

Failure to submit 2011-2012 Annual Report by July 1, 2012 due date.

***Enf Action Date:*** 07/15/2005 ***Enf Action Program:*** INDSTW
***Enf Action Type:*** Industrial Storm Water Enforcement ***Enf Action Source:*** SMARTS

***Enf Action Division:*** Water Boards
***Enf Action Description:*** Industrial Storm Water Enforcement
***Enf Action Notes:***

Failure to submit 04-05 Annual Report by 7/1/05.

***Enf Action Date:*** 07/31/2014 ***Enf Action Program:*** INDSTW
***Enf Action Type:*** Industrial Storm Water Enforcement ***Enf Action Source:*** SMARTS
***Enf Action Division:*** Water Boards
***Enf Action Description:*** Industrial Storm Water Enforcement
***Enf Action Notes:***

Failure to submit 2013-2014 Annual Report

***Enf Action Date:*** 07/24/2003 ***Enf Action Program:*** INDSTW
***Enf Action Type:*** Staff Enforcement Letter ***Enf Action Source:*** SMARTS
***Enf Action Division:*** Water Boards
***Enf Action Description:*** Staff Enforcement Letter
***Enf Action Notes:***

Non-submittal of annual report. Due 7-1-03.

***Enf Action Date:*** 09/03/2015 ***Enf Action Program:*** INDSTW
***Enf Action Type:*** Industrial Storm Water Enforcement ***Enf Action Source:*** SMARTS
***Enf Action Division:*** Water Boards
***Enf Action Description:*** Industrial Storm Water Enforcement
***Enf Action Notes:***

Failure to submit 2014-2015 Annual Report by due date

***Enf Action Date:*** 09/10/2002 ***Enf Action Program:*** INDSTW
***Enf Action Type:*** Industrial Storm Water Enforcement ***Enf Action Source:*** SMARTS
***Enf Action Division:*** Water Boards
***Enf Action Description:*** Industrial Storm Water Enforcement
***Enf Action Notes:***

Staff discussed facility's non-submittal of forms 2-5 for 01-02 AR. No training logs wree available. SWPPP needs to be updated.

***Enf Action Date:*** 05/26/2004 ***Enf Action Program:*** INDSTW
***Enf Action Type:*** Staff Enforcement Letter ***Enf Action Source:*** SMARTS
***Enf Action Division:*** Water Boards
***Enf Action Description:*** Staff Enforcement Letter
***Enf Action Notes:***

SWPPP needs updated pollution prevention team and signed certification page.

***Enf Action Date:*** 08/29/2012 ***Enf Action Program:*** INDSTW
***Enf Action Type:*** Industrial Storm Water Enforcement ***Enf Action Source:*** SMARTS
***Enf Action Division:*** Water Boards
***Enf Action Description:*** Industrial Storm Water Enforcement
***Enf Action Notes:***

Failure to submit 2011-2012 Annual Report by July 1, 2012 due date.

***Enf Action Date:*** 08/10/2005 ***Enf Action Program:*** INDSTW
***Enf Action Type:*** Industrial Storm Water Enforcement ***Enf Action Source:*** SMARTS
***Enf Action Division:*** Water Boards
***Enf Action Description:*** Industrial Storm Water Enforcement
***Enf Action Notes:***

A clerical error at the Regional Board office resulted in an incorrect Notice of Non-Compliance being issued.

***Enf Action Date:*** 10/05/2015 ***Enf Action Program:*** INDSTW

***Enf Action Type:*** Industrial Storm Water Enforcement
***Enf Action Source:*** SMARTS
***Enf Action Division:*** Water Boards
***Enf Action Description:*** Industrial Storm Water Enforcement
***Enf Action Notes:***

Failure to submit 2014-2015 Annual Report by due date.

***Enf Action Date:*** 07/08/2015
***Enf Action Program:*** INDSTW
***Enf Action Type:*** Industrial Storm Water Enforcement
***Enf Action Source:*** SMARTS
***Enf Action Division:*** Water Boards
***Enf Action Description:*** Industrial Storm Water Enforcement
***Enf Action Notes:***

Update SWPPP, add additional sampling point or remove expose in storage area west of the building

***Evaluations***

***Eval Date:*** 06/04/2014
***Violations Found:*** No
***Eval General Type:*** Other/Unknown
***Eval Type:*** Other, not routine, done by local agency
***Eval Division:*** Orange County Environmental Health
***Eval Program:*** HWLQG
***Eval Source:*** CERS
***Eval Notes:***

***Eval Date:*** 06/04/2014
***Violations Found:*** No
***Eval General Type:*** Other/Unknown
***Eval Type:*** Other, not routine, done by local agency
***Eval Division:*** Orange County Environmental Health
***Eval Program:*** PBR
***Eval Source:*** CERS
***Eval Notes:***

***Eval Date:*** 06/24/2020
***Violations Found:*** No
***Eval General Type:*** Compliance Evaluation Inspection
***Eval Type:*** Routine done by local agency
***Eval Division:*** Orange City Fire Department
***Eval Program:*** HMRRP
***Eval Source:*** CERS
***Eval Notes:***

field verification.; Note: data in [EVAL Notes] field for some records is truncated from the source.

***Eval Date:*** 08/22/2019
***Violations Found:*** Yes
***Eval General Type:*** Compliance Evaluation Inspection
***Eval Type:*** Routine done by local agency
***Eval Division:*** Orange County Environmental Health
***Eval Program:*** HWLQG
***Eval Source:*** CERS
***Eval Notes:***

On site to conduct a routine RCRA Hazardous Waste Large Quantity Generator inspection, accompanied by Dean Freed, Supervising Hazardous Materials Specialist. Met with Garrett Bailey, General Manager. The facility conducts hazardous waste treatment, anodizing, electroless nickel plating and sand blasting operations. Walked throughout the facility and observed the following. Caustic cleaner, dye bath and rinse tanks, anodize line and electroless nickel plating line were observed. The cleaner bath and all process rinse baths are plumbed to one of two low pH and high pH hazardous waste holding tanks for treatment. There are an additional two backup holding tanks for overflow. Counter current rinsing is being utilized for the anodize and electroless nickel plating lines. Wet process floor trench waste is pumped to the low pH holding tank daily. The low and high pH wastes are pumped to the treatment unit alternately to balance pH as a measure of source reduction. Sand [Truncated]; Note: data in [EVAL Notes] field for some records is truncated from the source.

***Eval Date:*** 06/15/2016
***Violations Found:*** No
***Eval General Type:*** Other/Unknown
***Eval Type:*** Other, not routine, done by local agency
***Eval Division:*** Orange County Environmental Health
***Eval Program:*** PBR
***Eval Source:*** CERS
***Eval Notes:***

file review showed a violation was incorrectly marked open. Status corrected. X015 was corrected 4-8-15.; Note: data in [EVAL Notes] field for some records is truncated from the source.

***Eval Date:*** 02/11/2019
***Violations Found:*** No
***Eval General Type:*** Other/Unknown
***Eval Type:*** Other, not routine, done by local agency
***Eval Division:*** Orange County Environmental Health
***Eval Program:*** HWLQG
***Eval Source:*** CERS
***Eval Notes:***

On site to conduct a Hazardous Waste inspection. The facility has acquired 950 and 960 N Parker St, which are part of the same building. A walk through of these locations was conducted, 960 N Parker St is used as storage space for chemicals used by Dunham Metal Processing. No hazardous waste was observed at 960 N Parker St. The facility is doing business as Tech Plate at 950 N Parker St. Per Mr. Bailey, plating is not conducted at this location. Sandblasting units for preparation of parts were observed. The sandblasting media is reported to have not been changed out of the machines or otherwise disposed of. Discussed hazardous waste management practices with Mr. Bailey and the facility is choosing to manage the blasting media as hazardous waste. Please note, you may have a Total Threshold Limit Concentration (TTLC) test for Title 22 CCR regulated heavy metals done by a State Certified Laboratory to determine if the waste is hazardous. Containers of copper sulfate [Truncated]; Note: data in [EVAL Notes] field for some records is truncated from the source.

***Eval Date:*** 09/09/2013
***Violations Found:*** No
***Eval General Type:*** Other/Unknown
***Eval Type:*** Other, not routine, done by local agency
***Eval Division:*** Orange County Environmental Health
***Eval Program:*** HWLQG
***Eval Source:*** CERS
***Eval Notes:***

began review of submitted response to inspection report; Note: data in [EVAL Notes] field for some records is truncated from the source.

***Eval Date:*** 10/24/2013
***Violations Found:*** No
***Eval General Type:*** Other/Unknown
***Eval Type:*** Other, not routine, done by local agency
***Eval Division:*** Orange County Environmental Health
***Eval Program:*** PBR
***Eval Source:*** CERS
***Eval Notes:***

On site for a follow up hazardous waste tiered permitting PBR inspection. Jeff Bailey, operator, was present. I received a copy of the facility's PE wastewater treatment tanks system certification amendment, dated 10-20-12, for my review. The violation (X015) was corrected.; Note: data in [EVAL Notes] field for some records is truncated from the source.

***Eval Date:*** 11/20/2018
***Violations Found:*** No
***Eval General Type:*** Other/Unknown
***Eval Type:*** Other, not routine, done by local agency
***Eval Division:*** Orange County Environmental Health
***Eval Program:*** PBR
***Eval Source:*** CERS
***Eval Notes:***

The following violations cited on 9/11/18 have been corrected: I466 - The facility's Phase I Environmental Assessment Checklist was observed submitted to DTSC during the last followup inspection on 9/18/18. I634 - The facility's Hazardous Waste tank system assessment has been recertified as of

11/9/18. The certification was evaluated and is complete. ; Note: data in [EVAL Notes] field for some records is truncated from the source.

***Eval Date:*** 12/11/2014
***Violations Found:*** No
***Eval General Type:*** Other/Unknown
***Eval Type:*** Other, not routine, done by local agency
***Eval Division:*** Orange County Environmental Health
***Eval Program:*** PBR
***Eval Source:*** CERS
***Eval Notes:***

status check on violations prior to responding to Bart's email; Note: data in [EVAL Notes] field for some records is truncated from the source.

***Eval Date:*** 05/28/2015
***Violations Found:*** No
***Eval General Type:*** Other/Unknown
***Eval Type:*** Other, not routine, done by local agency
***Eval Division:*** Orange County Environmental Health
***Eval Program:*** PBR
***Eval Source:*** CERS
***Eval Notes:***

This Agency received the facility's certification of financial assurance documentation, signed and dated 2-26-15. The annual notification documents were for the operation of 1 on site PBR hazardous waste treatment unit. Missing: unit specific notification page and treament process page. ; Note: data in [EVAL Notes] field for some records is truncated from the source.

***Eval Date:*** 06/04/2014
***Violations Found:*** No
***Eval General Type:*** Compliance Evaluation Inspection
***Eval Type:*** Routine done by local agency
***Eval Division:*** Orange County Environmental Health
***Eval Program:*** PBR
***Eval Source:*** CERS
***Eval Notes:***

On site for a routine hazardous waste tiered permitting PBR inspection. The PBR unit was FTU #2 (continuous flow treatment). Jeff Bailey, owner, was present for the inspection and provided consent to inspect and obtain photos. The inspection included a tour of the treatment unit and each individual tank. The exterior of the unit was marked with the required information. The secondary containment beneath the unit was dry. Documentation maintained on site and available for review included: Industrial wastewater discharge permit #2-1-325, expires 1-31-15, Manifests documenting treatment's residual waste disposal, Written log of daily hazardous waste storage container, hazardous waste aboveground storage tanks, associated piping, and containment system inspections, Response procedures for spills and emergency contact numbers, Waste Analysis Plan 11-12-08, Waste analysis sample results 4-24-09, PE tank certification report 10-20-12, SB14 summary progress report [Truncated]; Note: data in [EVAL Notes] field for some records is truncated from the source.

***Eval Date:*** 06/02/2014
***Violations Found:*** No
***Eval General Type:*** Other/Unknown
***Eval Type:*** Other, not routine, done by local agency
***Eval Division:*** Orange County Environmental Health
***Eval Program:*** PBR
***Eval Source:*** CERS
***Eval Notes:***

history reviewed in prep for A01; Note: data in [EVAL Notes] field for some records is truncated from the source.

***Eval Date:*** 09/11/2018
***Violations Found:*** Yes
***Eval General Type:*** Compliance Evaluation Inspection
***Eval Type:*** Routine done by local agency
***Eval Division:*** Orange County Environmental Health
***Eval Program:*** HWLQG
***Eval Source:*** CERS
***Eval Notes:***

On site to conduct a routine Hazardous Waste inspection, accompanied by Dean Freed, Supervising Hazardous Materials Specialist. The facility is a

Large Quantity Generator of RCRA hazardous waste. Walked throughout the facility and observed hazardous waste generation points and storage areas. The facility routinely generates filter cake and process bath waste. The facility has a paint booth, which is no longer being operated as of 2017. After walking the perimeter and observing the municipal trash, there appears to be no signs of illegal disposal. The following documents were available for review: - Hazardous waste disposal manifests - Business contingency plan - Employee training, conducted annually - Inspection logs for waste containers and tanks, conducted daily - Biennial report - SB14 documentation The facility last had their Professional Engineer certification for hazardous waste tanks done on 10/12/2012. The 5 year recertification was due 10/12/2017 [Truncated]; Note: data in [EVAL Notes] field for some records is truncated from the source.

***Eval Date:*** 09/11/2018
***Violations Found:*** Yes
***Eval General Type:*** Compliance Evaluation Inspection
***Eval Type:*** Routine done by local agency
***Eval Division:*** Orange County Environmental Health
***Eval Program:*** PBR
***Eval Source:*** CERS
***Eval Notes:***

On site to conduct a routine Tiered Permitting inspection, accompanied by Dean Freed, Supervising Hazardous Materials Specialist. The facility is operating one Permit By Rule treatment unit. Wastewater being treated is from anodizing process baths and is hazardous for pH and Title 22 regulated metals. Wastewater is pumped from process line tanks to two holding tanks, one for low pH and one for high pH. Wastewater from the holding tanks is pumped to a tank where pH adjust is done with sulfuric acid and caustic, and flocculation is done to precipitate out regulated metals. Sludge which settles to the bottom of the tank is then put through a filter press. Treatment tanks were properly labeled with business ownership, facility ID, and individual serial numbers, violation I. Process floors appeared to be clean. Per the facility, residual liquids on the floors are vacuum pumped to the treatment system daily. The facility has submitted Tiered Permitting Unit [Truncated]; Note: data in [EVAL Notes] field for some records is truncated from the source.

***Eval Date:*** 10/16/2014
***Violations Found:*** No
***Eval General Type:*** Compliance Evaluation Inspection
***Eval Type:*** Routine done by local agency
***Eval Division:*** Orange City Fire Department
***Eval Program:*** HMRRP
***Eval Source:*** CERS
***Eval Notes:***

***Eval Date:*** 12/06/2016
***Violations Found:*** No
***Eval General Type:*** Other/Unknown
***Eval Type:*** Other, not routine, done by local agency
***Eval Division:*** Orange County Environmental Health
***Eval Program:*** HWLQG
***Eval Source:*** CERS
***Eval Notes:***

File purge; Note: data in [EVAL Notes] field for some records is truncated from the source.

***Eval Date:*** 09/18/2018
***Violations Found:*** No
***Eval General Type:*** Other/Unknown
***Eval Type:*** Other, not routine, done by local agency
***Eval Division:*** Orange County Environmental Health
***Eval Program:*** PBR
***Eval Source:*** CERS
***Eval Notes:***

On site to conduct a Tiered Permitting reinspection. Consent to inspect was provided by Garret Bailey, Manager. The facility's Orange County Sanitation District Industrial Wastewater Discharge Permit 1-021325 was available for review and is current. Violation I675 cited on 9/11/18 is corrected. Reconfirmed tank and container count for facility's tiered permitting submittal to California Environmental Reporting System (CERS). Violations I634 and I466 cited on 9/11/18 remain outstanding. A copy of this report was sent to Garret Bailey at garret@dunhammetal.com.; Note: data in [EVAL Notes] field for some records is truncated from the source.

***Eval Date:*** 11/20/2018
***Violations Found:*** No
***Eval General Type:*** Other/Unknown
***Eval Type:*** Other, not routine, done by local agency

***Eval Division:*** Orange County Environmental Health
***Eval Program:*** HWLQG
***Eval Source:*** CERS
***Eval Notes:***

The following violation was cited on 9/11/18 and has been corrected: I250 - The facility's Hazardous Waste tank system assessment has been recertified as of 11/9/18. The certification was evaluated and is complete.; Note: data in [EVAL Notes] field for some records is truncated from the source.

***Eval Date:*** 06/15/2016
***Violations Found:*** No
***Eval General Type:*** Compliance Evaluation Inspection
***Eval Type:*** Routine done by local agency
***Eval Division:*** Orange County Environmental Health
***Eval Program:*** PBR
***Eval Source:*** CERS
***Eval Notes:***

On site for a routine hazardous waste treatment tiered permitting permit by rule (PBR) inspection. Jeff Bailey, operations manager, and Carlos Alonso, facility manager, were present for the inspection and provided consent to inspect and take photos. The PBR unit was identified as FTU #2 and named Continuous flow batch. The exterior of the unit was marked with the required information. However, the facility's identification number was the facility's former EPA ID number and not its active number. Update the facility's identification number to be correct. Documentation maintained on site and available for review included: Waste analysis plan, Waste analysis records, OCSD wastewater discharge permit, self-monitoring report records, Manifests documenting treatment's hazardous filter cake waste and clarifier sludge removal, Contingency Plan, PE tank system certification, SB14 source reduction documentation, PBR closure plan. Currently, the manager that [Truncated]; Note: data in [EVAL Notes] field for some records is truncated from the source.

***Eval Date:*** 06/04/2014
***Violations Found:*** Yes
***Eval General Type:*** Compliance Evaluation Inspection
***Eval Type:*** Routine done by local agency
***Eval Division:*** Orange County Environmental Health
***Eval Program:*** HWLQG
***Eval Source:*** CERS
***Eval Notes:***

On site for a routine hazardous waste RCRA LQG inspection. Jeff Bailey, owner, was present for the inspection and provided consent to conduct the required inspection and obtain photos. The facility's operations and the waste generated were discussed. The inspection included a walk outside of the building and of the facility's trash storage areas. Hazardous waste was not observed in the trash or as run off on the ground. The owner reported that they handle their paint booth over spray debris waste as hazardous waste. The hazardous waste storage container at the spray paint booth was reportedly used for the over spray debris. The violation (W001) cited on the 10-24-13 inspection report was corrected. The facility had begun the operation of an electro-less nickel tank. We discussed the handling of its used filters as hazardous waste. We discussed the identification of this waste on manifests. The storage of the facility's hazardous waste was inspected. We [Truncated]; Note: data in [EVAL Notes] field for some records is truncated from the source.

***Eval Date:*** 09/25/2017
***Violations Found:*** No
***Eval General Type:*** Other/Unknown
***Eval Type:*** Other, not routine, done by local agency
***Eval Division:*** Orange County Environmental Health
***Eval Program:*** PBR
***Eval Source:*** CERS
***Eval Notes:***

Received Tiered Permit Closure Plan from Dunham Metal Processing on this date. Plan appears to be complete as stated in 67450.13. Violation I675 has been abated.; Note: data in [EVAL Notes] field for some records is truncated from the source.

***Eval Date:*** 08/26/2021
***Violations Found:*** No
***Eval General Type:*** Compliance Evaluation Inspection
***Eval Type:*** Routine done by local agency
***Eval Division:*** Orange County Environmental Health
***Eval Program:*** PBR
***Eval Source:*** CERS
***Eval Notes:***

On site to conduct a routine Tiered Permitting Permit By Rule (PBR) inspection. Met with Garrett Bailey, General Manager. The facility conducts

continuous treatment of the following process baths: cleaner, dye rinses, waste process floors, anodize rinses, electroless nickel plating rinses. Process baths undergoing treatment are plumbed to one of two low pH and high pH hazardous waste holding tanks, or backup tanks. Waste from the tanks is plumbed to the treatment unit and feeds to the treatment continuously until a desired pH is reached. The waste undergoes treatment by pH adjustment, followed by flocculation and settling, and dewatering by filter press. Clean water at the top of the treatment unit clarifier goes to the sewer for disposal. Water separated through the filter press returns to the low pH waste tank. The exterior of the treatment unit FTU#2 was marked with required information. Secondary containment was observed dry. CERS ID 10539883 Tiered [Truncated]; Note: data in [EVAL Notes] field for some records is truncated from the source.

***Eval Date:*** 05/20/2016
***Violations Found:*** No
***Eval General Type:*** Other/Unknown
***Eval Type:*** Other, not routine, done by local agency
***Eval Division:*** Orange County Environmental Health
***Eval Program:*** HWLQG
***Eval Source:*** CERS
***Eval Notes:***

CERS review: BA/OW pg; Note: data in [EVAL Notes] field for some records is truncated from the source.

***Eval Date:*** 06/15/2015
***Violations Found:*** Yes
***Eval General Type:*** Compliance Evaluation Inspection
***Eval Type:*** Industrial Storm Water Compliance Evaluation
***Eval Division:*** Water Boards
***Eval Program:*** INDSTW
***Eval Source:*** SMARTS
***Eval Notes:***

Michelle Beckwith and I met with Jeff Bailey (owner). The SWPPP was dated 6/23/2009 and said that there are non-storm water discharges of atmospheric condensate. Mr. Bailey said that this was not accurate, and that they plumb the condensate to the treatment area. I told Mr. Bailey to update this section of the SWPPP and reminded him of the July 1st deadline for the new permit. Mr. Bailey gave consent to tour the facility and to take pictures. A small alley was present in the west of the building. Paint was observed around an open window. Mr. Bailey said they were painting inside and most likely some of the paint splashed outside. He said he would prevent this from happening in the future. I told Mr. Bailey to either remove exposure in the western part of the facility or take an additional storm water runoff sample from the southwestern edge of the exposed yard. See attached photos.; Note: data in [EVAL Notes] field for some records is truncated from the source.

***Eval Date:*** 09/13/2017
***Violations Found:*** Yes
***Eval General Type:*** Compliance Evaluation Inspection
***Eval Type:*** Routine done by local agency
***Eval Division:*** Orange County Environmental Health
***Eval Program:*** HWLQG
***Eval Source:*** CERS
***Eval Notes:***

On site for a routine RCRA large quantity generator (LQG) hazardous waste generator inspection. Met with facility operator Carlos Alonso of Dunham Metal Processing. Consent to enter and collect photos was granted by Mr. Alonso. The facility's operations and the waste generated were discussed. The storage of the facility's hazardous waste was inspected. Hazardous waste is located under the filter press. Once the sack storing the filter press is removed, it is immediately hauled off by a registered hauler. Therefore, there is no designated hazardous waste location at the facility. Occasional solids from the facility are placed in the filter cake sack and disposed of as hazardous waste. The following were observed on this date: • Copper crystals were observed on the outside of a few tanks. Tanks should be maintained relatively free of crystals (see violation I333 below). • Caustic rinse line was leaking from the coupler. Crystals were observed forming on the line [Truncated]; Note: data in [EVAL Notes] field for some records is truncated from the source.

***Eval Date:*** 11/04/2013
***Violations Found:*** No
***Eval General Type:*** Other/Unknown
***Eval Type:*** Other, not routine, done by local agency
***Eval Division:*** Orange County Environmental Health
***Eval Program:*** PBR
***Eval Source:*** CERS
***Eval Notes:***

I met with Jeff on site to provide him a copy of the inspection report and discuss. He wasn't aware of the PE certification's statements to provide seismic stoppers and anchors for the tanks. I pointed out the statements and drawings. He will follow up and install. He anticipates the work could be completed within several weeks. He will notify me when completed.; Note: data in [EVAL Notes] field for some records is truncated from the source.

***Eval Date:*** 12/11/2014
***Violations Found:*** No
***Eval General Type:*** Other/Unknown
***Eval Type:*** Other, not routine, done by local agency
***Eval Division:*** Orange County Environmental Health
***Eval Program:*** HWLQG
***Eval Source:*** CERS
***Eval Notes:***

status check on violations prior to responding to Bart's email.; Note: data in [EVAL Notes] field for some records is truncated from the source.

***Eval Date:*** 11/01/2013
***Violations Found:*** No
***Eval General Type:*** Other/Unknown
***Eval Type:*** Other, not routine, done by local agency
***Eval Division:*** Orange County Environmental Health
***Eval Program:*** PBR
***Eval Source:*** CERS
***Eval Notes:***

PE assessment report under review. PE statment to provide seismic stoppers and anchors noted for follow up to ensure carried out.; Note: data in [EVAL Notes] field for some records is truncated from the source.

***Eval Date:*** 05/18/2004
***Violations Found:*** No
***Eval General Type:*** Compliance Evaluation Inspection
***Eval Type:*** Industrial Storm Water Compliance Evaluation
***Eval Division:*** Water Boards
***Eval Program:*** INDSTW
***Eval Source:*** SMARTS
***Eval Notes:***

Regional Board staff conducted a routine compliance inspection of the above facility on May 18, 2004. The SWPPP was last updated in 1999, did not contain training logs, nor a signed certification page. Staff had previously requested that this information be added to the SWPPP during the 9/10/02 inspection, however, no action was taken.; Note: data in [EVAL Notes] field for some records is truncated from the source.

***Eval Date:*** 08/02/2016
***Violations Found:*** No
***Eval General Type:*** Other/Unknown
***Eval Type:*** Other, not routine, done by local agency
***Eval Division:*** Orange County Environmental Health
***Eval Program:*** HWLQG
***Eval Source:*** CERS
***Eval Notes:***

Reviewed Bart's emails responding to violation I206. Proof of electronic submission ot 2016 biennial report was provided. Violation corrected. On site inspection to determine correction of the other cited violations. He also sent over a copy of the wastewater treatment log - which implies wastewater tanks and containers are being inspected - but how about the tote of hazardous waste sitting in the front parking lot???; Note: data in [EVAL Notes] field for some records is truncated from the source.

***Eval Date:*** 10/22/2013
***Violations Found:*** No
***Eval General Type:*** Other/Unknown
***Eval Type:*** Other, not routine, done by local agency
***Eval Division:*** Orange County Environmental Health
***Eval Program:*** HWLQG
***Eval Source:*** CERS
***Eval Notes:***

complaint opened to track progress on AEO; Note: data in [EVAL Notes] field for some records is truncated from the source.

***Eval Date:*** 06/15/2017
***Violations Found:*** Yes
***Eval General Type:*** Compliance Evaluation Inspection

***Eval Type:*** Routine done by local agency
***Eval Division:*** Orange City Fire Department
***Eval Program:*** HMRRP
***Eval Source:*** CERS
***Eval Notes:***

violations noted; Note: data in [EVAL Notes] field for some records is truncated from the source.

***Eval Date:*** 03/24/2014
***Violations Found:*** No
***Eval General Type:*** Other/Unknown
***Eval Type:*** Other, not routine, done by local agency
***Eval Division:*** Orange County Environmental Health
***Eval Program:*** PBR
***Eval Source:*** CERS
***Eval Notes:***

This Agency received the facility's certification of financial assurance documentation for this year. Notification was for the operation of one permit by rule (PBR) on site hazardous waste treatment unit. The unit was identified as FTU#2, continuous flow & batch. 7 tanks and 1 treatment container/unit were claimed. The waste treated was aqueous rinse waters and spent solutions by pH adjustment, batch treatment and settling and de-watering w/ filter press. An on site inspection will be forthcoming.; Note: data in [EVAL Notes] field for some records is truncated from the source.

***Eval Date:*** 07/16/2014
***Violations Found:*** No
***Eval General Type:*** Other/Unknown
***Eval Type:*** Other, not routine, done by local agency
***Eval Division:*** Orange County Environmental Health
***Eval Program:*** PBR
***Eval Source:*** CERS
***Eval Notes:***

From: Krall, Joyce Sent: Wednesday, July 16, 2014 8:46 AM To: 'jeff@ocanodizer.com' Subject: FW: Dunham Metal Processing Tank Anchors Hello Jeff, Attached are the report copies requested in Bart's email below. Has the PE certification of the anchors been completed? Regards, Joyce Krall, REHS Hazardous Waste Specialist Environmental Health Department Orange County Health Care Agency 1241 E. Dyer Rd., Suite 120 Santa Ana, CA 92705-5611 jkrall@ochca.com 714 640-9685 (cell) 714-754-1768 (FAX) -----Original Message----- From: bhamlett@bcengandww.com [mailto: bhamlett@bcengandww.com] Sent: Wednesday, July 09, 2014 12:20 PM To: Krall, Joyce Cc: Jeff bailey Subject: Dunham Metal Processing Tank Anchors Joyce, Jeff at Dunham needs a additional week to get the engineer onsite to confirm that the anchors were added to PBR tanks per PE certification. Also can you please send him another copy of last inspection report. Thanks, Bart [Truncated]; Note: data in [EVAL Notes] field for some records is truncated from the source.

***Eval Date:*** 11/30/2017
***Violations Found:*** No
***Eval General Type:*** Other/Unknown
***Eval Type:*** Other, not routine, done by local agency
***Eval Division:*** Orange County Environmental Health
***Eval Program:*** PBR
***Eval Source:*** CERS
***Eval Notes:***

Reviewed CERS TP Module. The module was not accepted for missing the following: - PE Tank Assessment - Owner Letter; Note: data in [EVAL Notes] field for some records is truncated from the source.

***Eval Date:*** 10/06/2015
***Violations Found:*** No
***Eval General Type:*** Other/Unknown
***Eval Type:*** Other, not routine, done by local agency
***Eval Division:*** Orange County Environmental Health
***Eval Program:*** PBR
***Eval Source:*** CERS
***Eval Notes:***

Facility had submitted its annual notification documents, signed and dated 2-26-15. We received its business activities form, business owner / operator identification form, facility page for one PBR unit.; Note: data in [EVAL Notes] field for some records is truncated from the source.

***Eval Date:*** 08/26/2021

***Violations Found:*** No
***Eval General Type:*** Compliance Evaluation Inspection
***Eval Type:*** Routine done by local agency
***Eval Division:*** Orange County Environmental Health
***Eval Program:*** HWLQG
***Eval Source:*** CERS
***Eval Notes:***

On site to conduct a routine Hazardous Waste inspection. Met with Garrett Bailey, General Manager. The facility is a Large Quantity Generator of RCRA Hazardous Waste which conducts hazardous waste treatment, anodizing, electroless nickel plating and sand blasting operations. The facility also occupies 960 N Parker St and the property is contiguous. Walked throughout the facility and observed the following. Caustic cleaner, dye bath and rinse tanks, anodize line and electroless nickel plating line were observed. The cleaner bath and all process rinse baths are plumbed to one of two low pH and high pH hazardous waste holding tanks for treatment. There are an additional two backup holding tanks for overflow. Counter current rinsing is being utilized for the anodize and electroless nickel plating lines. Wet process floor trench waste is pumped to the low pH holding tank daily. The low and high pH wastes are pumped to the treatment unit alternately to balance pH as a [Truncated]; Note: data in [EVAL Notes] field for some records is truncated from the source.

***Eval Date:*** 10/24/2013
***Violations Found:*** Yes
***Eval General Type:*** Other/Unknown
***Eval Type:*** Other, not routine, done by local agency
***Eval Division:*** Orange County Environmental Health
***Eval Program:*** HWLQG
***Eval Source:*** CERS
***Eval Notes:***

On site for a follow up hazardous waste inspection. Jeff Bailey, operator, was present and provided consent to inspect and take photos. A return visit was also conducted on 10-29-13, to review documents. Both Jeff Bailey and Bart Hamlett, environmental representative, were present for the return visit. Violation (W022) was corrected. The accumulated hazardous waste had been removed from the outside of the former CA treatment unit and reported to have been added to the PBR unit. The apparent waste accumulation on the outside of the caustic etch tank was reported to be insulation. Violation (W023) was partially corrected. The paint booth over spray hazardous debris waste, which was observed on 6-19-13, was removed. However, the waste was not in handled as a hazardous waste and could not be located this date for inspection. The accumulation of hazardous waste in the area of the etch line and the former CA unit was removed. The waste was reported to have been added to [Truncated]; Note: data in [EVAL Notes] field for some records is truncated from the source.

***Eval Date:*** 04/08/2015
***Violations Found:*** No
***Eval General Type:*** Other/Unknown
***Eval Type:*** Other, not routine, done by local agency
***Eval Division:*** Orange County Environmental Health
***Eval Program:*** PBR
***Eval Source:*** CERS
***Eval Notes:***

This Agency received a copy of the 2-10-15 PE letter statement that the seismic anchors and restrainers were in place according to the PE's recommended design. The statement was signed by Maddi Abdou PE. The violation (X015) cited in the 11-7-13 inspection report was corrected. report PDF to Jeff Bailey ; Note: data in [EVAL Notes] field for some records is truncated from the source.

***Eval Date:*** 06/11/2016
***Violations Found:*** No
***Eval General Type:*** Other/Unknown
***Eval Type:*** Other, not routine, done by local agency
***Eval Division:*** Orange County Environmental Health
***Eval Program:*** PBR
***Eval Source:*** CERS
***Eval Notes:***

Reviewed 2016 TP forms on CERS. Also noted business activities form had been accepted. However, they claimed APSA qualifying storage, which is not true. TP forms: Financial forms were accepted. Renewal forms reviewed and accepted. Facility form - 1 PBR unit claimed. TP unit form - FTU #2 / continuous flow batch / 7 tanks / 1 container/treatment areas / aqueous rinse waters and spent solutions identified as the waste treated / pH adjustment, batch treatment, settling, and de watering w/filter press identified as the treatment process. 140,000 gallons identified as monthly treatment volume.; Note: data in [EVAL Notes] field for some records is truncated from the source.

***Eval Date:*** 08/03/2016
***Violations Found:*** No
***Eval General Type:*** Other/Unknown

***Eval Type:*** Other, not routine, done by local agency
***Eval Division:*** Orange County Environmental Health
***Eval Program:*** HWLQG
***Eval Source:*** CERS
***Eval Notes:***

On site for a hazardous waste re-inspection. Michelle Bailey, Jeff Bailey, Garret Bailey, and Carlos Alonso were present for the re inspection. All violations cited in the 6-15-16 inspection report were corrected. We discussed the facility's wastewater treatment daily inspection log's inclusion of the required hazardous waste storage container inspection records. I recommended changing the title of the log if it serves more purpose than just wastewater treatment inspections. I provided an example hazardous waste storage area inspection checklist for their review. report PDF to Jeff Bailey; Note: data in [EVAL Notes] field for some records is truncated from the source.

***Eval Date:*** 11/04/2013
***Violations Found:*** No
***Eval General Type:*** Other/Unknown
***Eval Type:*** Other, not routine, done by local agency
***Eval Division:*** Orange County Environmental Health
***Eval Program:*** HWLQG
***Eval Source:*** CERS
***Eval Notes:***

Met with Jeff on site to provide him a copy of the inspection report and discuss.; Note: data in [EVAL Notes] field for some records is truncated from the source.

***Eval Date:*** 03/04/2014
***Violations Found:*** No
***Eval General Type:*** Other/Unknown
***Eval Type:*** Other, not routine, done by local agency
***Eval Division:*** Orange County Environmental Health
***Eval Program:*** PBR
***Eval Source:*** CERS
***Eval Notes:***

Please be advised that this Agency has received and reviewed Tiered Permitting Financial Assurance Self Certification for this facility. The 2014 Closure Cost Estimate (CCE) was not properly calculated since the inflation factor was applied to the salvage value as well as the total closure costs. You cannot apply the inflation factor to the salvage value. The inflation factor must be applied to total cost closure and then the salvage value can be deducted. Therefore, the adjusted closure cost for this facility is $6,960.68 ($12,073.78 - $5,113.10). Revised Certification Of Financial Assurance Form and Estimated Closure Cost form (enclosed) must be submitted to this Agency before 3/31/14.; Note: data in [EVAL Notes] field for some records is truncated from the source.

***Eval Date:*** 09/10/2002
***Violations Found:*** No
***Eval General Type:*** Compliance Evaluation Inspection
***Eval Type:*** Industrial Storm Water Compliance Evaluation
***Eval Division:*** Water Boards
***Eval Program:*** INDSTW
***Eval Source:*** SMARTS
***Eval Notes:***

Regional Board staff conducted a routine compliance inspection of the above facility on September 10, 2002. The facility's industrial processes are completely indoors. Staff discussed the facility's non-submittal of forms 2-5 for the 2001-2002. No training logs could be located. The SWPPP needs to be updated to include Ana Keely as a Pollution Prevention Team member; last updated 1999.; Note: data in [EVAL Notes] field for some records is truncated from the source.

***Eval Date:*** 06/15/2016
***Violations Found:*** Yes
***Eval General Type:*** Compliance Evaluation Inspection
***Eval Type:*** Routine done by local agency
***Eval Division:*** Orange County Environmental Health
***Eval Program:*** HWLQG
***Eval Source:*** CERS
***Eval Notes:***

On site for a routine RCRA LQG hazardous waste large quantity generator inspection. Jeff Bailey, operations manager, and Carlos Alonso, facility manager, were present for the inspection and provided consent to inspect and take regulatory related photos. The inspection included a walk behind the building. Hazardous waste was not visible in the trash or as run off on the ground. The storage of the facility's hazardous waste was inspected. Proper

accumulation time for waste storage was observed. Adequate aisle space was observed. The signed off manifests for the removal of the facility's hazardous waste were on site and available for review. The records were reviewed. The last removal of paint waste filter and debris was on 4-7-15. Additional documentation maintained on site and available for review included: SB 14 documentation, Business Emergency Plan, which identified the names and phone numbers of the emergency coordinator and alternate emergency [Truncated]; Note: data in [EVAL Notes] field for some records is truncated from the source.

***Eval Date:*** 07/16/2014
***Violations Found:*** No
***Eval General Type:*** Other/Unknown
***Eval Type:*** Other, not routine, done by local agency
***Eval Division:*** Orange County Environmental Health
***Eval Program:*** HWLQG
***Eval Source:*** CERS
***Eval Notes:***

From: Krall, Joyce Sent: Wednesday, July 16, 2014 8:46 AM To: 'jeff@ocanodizer.com' Subject: FW: Dunham Metal Processing Tank Anchors Hello Jeff, Attached are the report copies requested in Bart's email below. Has the PE certification of the anchors been completed? Regards, Joyce Krall, REHS Hazardous Waste Specialist Environmental Health Department Orange County Health Care Agency 1241 E. Dyer Rd., Suite 120 Santa Ana, CA 92705-5611 jkrall@ochca.com 714 640-9685 (cell) 714-754-1768 (FAX) -----Original Message----- From: bhamlett@bcengandww.com [mailto: bhamlett@bcengandww.com] Sent: Wednesday, July 09, 2014 12:20 PM To: Krall, Joyce Cc: Jeff bailey Subject: Dunham Metal Processing Tank Anchors Joyce, Jeff at Dunham needs a additional week to get the engineer onsite to confirm that the anchors were added to PBR tanks per PE certification. Also can you please send him another copy of last inspection report. Thanks, Bart [Truncated]; Note: data in [EVAL Notes] field for some records is truncated from the source.

***Eval Date:*** 07/03/2013
***Violations Found:*** No
***Eval General Type:*** Other/Unknown
***Eval Type:*** Other, not routine, done by local agency
***Eval Division:*** Orange County Environmental Health
***Eval Program:*** HWLQG
***Eval Source:*** CERS
***Eval Notes:***

From: Krall, Joyce Sent: Wednesday, July 03, 2013 1:24 PM To: 'jeff@ocanodizer.com'; 'bartman1@dslextreme.com' Subject: HAZARDOUS WASTE INSPECTIONS / DUNHAM METAL Hello Jeff and Bart, Thank you both for taking the time to work with me on Dunham's inspections. Attached are PDF copies of the reports as requested. I hand delivered a hard copy to the facility last week. Please contact me if you should have any questions. Regards, Joyce Krall, REHS ; Note: data in [EVAL Notes] field for some records is truncated from the source.

***Eval Date:*** 08/20/2020
***Violations Found:*** No
***Eval General Type:*** Compliance Evaluation Inspection
***Eval Type:*** Routine done by local agency
***Eval Division:*** Orange County Environmental Health
***Eval Program:*** HWLQG
***Eval Source:*** CERS
***Eval Notes:***

On site to conduct a routine RCRA Hazardous Waste Large Quantity Generator inspection. Met with Garrett Bailey, General Manager. The facility conducts hazardous waste treatment, anodizing, electroless nickel plating and sand blasting operations. The facility also occupies 960 N Parker St and the property is contiguous. Walked throughout the facility and observed the following. Caustic cleaner, dye bath and rinse tanks, anodize line and electroless nickel plating line were observed. The cleaner bath and all process rinse baths are plumbed to one of two low pH and high pH hazardous waste holding tanks for treatment. There are an additional two backup holding tanks for overflow. Counter current rinsing is being utilized for the anodize and electroless nickel plating lines. Wet process floor trench waste is pumped to the low pH holding tank daily. The low and high pH wastes are pumped to the treatment unit alternately to balance pH as a measure of source reduction. [Truncated]; Note: data in [EVAL Notes] field for some records is truncated from the source.

***Eval Date:*** 08/22/2019
***Violations Found:*** No
***Eval General Type:*** Compliance Evaluation Inspection
***Eval Type:*** Routine done by local agency
***Eval Division:*** Orange County Environmental Health
***Eval Program:*** PBR
***Eval Source:*** CERS
***Eval Notes:***

On site to conduct a routine Tiered Permitting Permit By Rule (PBR) inspection, accompanied by Dean Freed, Supervising Hazardous Materials

Specialist. Met with Garrett Bailey, General Manager. The facility conducts continuous treatment of the following process baths: cleaner, dye rinses, waste process floors, anodize rinses, electroless nickel plating rinses. Process baths undergoing treatment are plumbed to one of two low pH and high pH hazardous waste holding tanks, or backup tanks. Waste from the tanks is plumbed to the treatment unit and feeds to the treatment continuously until a desired pH is reached. The waste undergoes treatment by pH adjustment, followed by flocculation and settling, and dewatering by filter press. Clean water at the top of the treatment unit clarifier goes to the sewer for disposal. Water separated through the filter press returns to the low pH waste tank. The exterior of the treatment unit FTU#2 was marked with required information. [Truncated]; Note: data in [EVAL Notes] field for some records is truncated from the source.

***Eval Date:*** 11/06/2018
***Violations Found:*** No
***Eval General Type:*** Other/Unknown
***Eval Type:*** Other, not routine, done by local agency
***Eval Division:*** Orange County Environmental Health
***Eval Program:*** PBR
***Eval Source:*** CERS
***Eval Notes:***

Notified by facility that the PE assessment has been completed by the engineer and the facility is awaiting their copy to be sent. I instructed the facility to send me a digital copy once they have received it.; Note: data in [EVAL Notes] field for some records is truncated from the source.

***Eval Date:*** 12/11/2014
***Violations Found:*** No
***Eval General Type:*** Other/Unknown
***Eval Type:*** Other, not routine, done by local agency
***Eval Division:*** Orange County Environmental Health
***Eval Program:*** PBR
***Eval Source:*** CERS
***Eval Notes:***

From: Krall, Joyce Sent: Thursday, December 11, 2014 9:04 AM To: 'Bart Hamlett' Subject: RE: Follow up for Dunham about the anchors on PBR tanks. Hello Bart, Thank you for your email. To correct the open violation, Dunham will need to have the new components PE certified. I have not received a copy of the PE certification for my review. I attached a copy of the OCHCA 6-4-14 report for reference. The last two paragraphs provided the direction. Please contact me if you should have any questions. Regards, Joyce Krall, REHS Hazardous Waste Specialist Environmental Health Department Orange County Health Care Agency 1241 E. Dyer Rd., Suite 120 Santa Ana, CA 92705-5611 jkrall@ochca.com 714 640-9685 (cell) 714-754-1768 (FAX) From: Bart Hamlett [mailto:bhamlett@bcengandww.com] Sent: Monday, November 17, 2014 3:01 PM To: Krall, Joyce Subject: Follow up for Dunham about the anchors on PBR tanks. Joyce, I am following up with you about [Truncated]; Note: data in [EVAL Notes] field for some records is truncated from the source.

***Eval Date:*** 03/21/2016
***Violations Found:*** No
***Eval General Type:*** Other/Unknown
***Eval Type:*** Other, not routine, done by local agency
***Eval Division:*** Orange County Environmental Health
***Eval Program:*** PBR
***Eval Source:*** CERS
***Eval Notes:***

Inspector Comments: Your 2016 Financial Assurance documents have been reviewed and accepted. The salvage value of the assets has not been changed from the value listed in 2013. The salvage value of your assets must be reviewed on an annual basis to be sure that depreciation and changes made to your inventory of equipment are reflected in the salvage value estimate. If you believe that your salvage value has remained the same since 2013, be sure to maintain documentation reflecting your estimated salvage value.; Note: data in [EVAL Notes] field for some records is truncated from the source.

***Eval Date:*** 05/04/2015
***Violations Found:*** No
***Eval General Type:*** Other/Unknown
***Eval Type:*** Other, not routine, done by local agency
***Eval Division:*** Orange County Environmental Health
***Eval Program:*** PBR
***Eval Source:*** CERS
***Eval Notes:***

Inspector Comments: Please be advised that this Agency has reviewed Tiered Permitting Financial Assurance Self Certification for this facility. The 2015 Adjusted Closure Cost Estimate (CCE) of $7,072.05 is not correct. Since a copy of the Closure Cost Estimate (CCE) breakdown of costs was not included, it is not known if the listed amount is the CCE - salvage value. The 2014 CCE was approved at $12,073.80. Therefore your minimum 2015 CCE is $12,073.80 x 1.016 (inflation factor) = $12,266.98 - salvage value. A copy of breakdown of costs for the CCE must be submitted to this Agency

by 5/18/15. ; Note: data in [EVAL Notes] field for some records is truncated from the source.

***Eval Date:*** 09/13/2017
***Violations Found:*** Yes
***Eval General Type:*** Compliance Evaluation Inspection
***Eval Type:*** Routine done by local agency
***Eval Division:*** Orange County Environmental Health
***Eval Program:*** PBR
***Eval Source:*** CERS
***Eval Notes:***

On site for a routine hazardous waste treatment tiered permitting permit by rule (PBR) inspection. Met with facility operator Carlos Alonso of Dunham Metal Processing. Consent to enter and collect photos was granted by Mr. Alonso. The PBR unit consists of 1 unit (FTU 2 – pH adjust). FTU-2 includes (5) hazardous waste tanks. Spent process water is pH adjusted to precipitate the heavy metals. Solids go to a filter press to remove excess water. Water is directly placed into a POTW. The exterior of each unit was marked with the proper Unit #s, except the filter press (see violation I229 below). The secondary containment beneath each unit is maintained on a daily basis per Mr. Alonso. The following was observed: • Copper crystals were observed on the outside of a few tanks. Tanks should be maintained relatively free of crystals. • Caustic rinse line was leaking from the coupler. Crystals were observed forming on the line itself as well as (2) pvc lines below it. [Truncated]; Note: data in [EVAL Notes] field for some records is truncated from the source.

***Eval Date:*** 10/22/2013
***Violations Found:*** No
***Eval General Type:*** Other/Unknown
***Eval Type:*** Other, not routine, done by local agency
***Eval Division:*** Orange County Environmental Health
***Eval Program:*** PBR
***Eval Source:*** CERS
***Eval Notes:***

complaint opened to track AEO time; Note: data in [EVAL Notes] field for some records is truncated from the source.

***Eval Date:*** 06/14/2016
***Violations Found:*** No
***Eval General Type:*** Other/Unknown
***Eval Type:*** Other, not routine, done by local agency
***Eval Division:*** Orange County Environmental Health
***Eval Program:*** HWLQG
***Eval Source:*** CERS
***Eval Notes:***

***Eval Date:*** 06/02/2014
***Violations Found:*** No
***Eval General Type:*** Other/Unknown
***Eval Type:*** Other, not routine, done by local agency
***Eval Division:*** Orange County Environmental Health
***Eval Program:*** HWLQG
***Eval Source:*** CERS
***Eval Notes:***

file review and prep for A01; Note: data in [EVAL Notes] field for some records is truncated from the source.

***Eval Date:*** 08/20/2020
***Violations Found:*** No
***Eval General Type:*** Compliance Evaluation Inspection
***Eval Type:*** Routine done by local agency
***Eval Division:*** Orange County Environmental Health
***Eval Program:*** PBR
***Eval Source:*** CERS
***Eval Notes:***

On site to conduct a routine Tiered Permitting Permit By Rule (PBR) inspection. Met with Garrett Bailey, General Manager. The facility conducts continuous treatment of the following process baths: cleaner, dye rinses, waste process floors, anodize rinses, electroless nickel plating rinses. Process baths undergoing treatment are plumbed to one of two low pH and high pH hazardous waste holding tanks, or backup tanks. Waste from the tanks is plumbed to the treatment unit and feeds to the treatment continuously until a desired pH is reached. The waste undergoes treatment by pH adjustment, followed by flocculation and settling, and dewatering by filter press. Clean water at the top of the treatment unit clarifier goes to the sewer for

disposal. Water separated through the filter press returns to the low pH waste tank. The exterior of the treatment unit FTU#2 was marked with required information. Secondary containment was observed dry. CERS ID 10539883 Tiered [Truncated]; Note: data in [EVAL Notes] field for some records is truncated from the source.

***Eval Date:*** 11/04/2013
***Violations Found:*** No
***Eval General Type:*** Other/Unknown
***Eval Type:*** Other, not routine, done by local agency
***Eval Division:*** Orange County Environmental Health
***Eval Program:*** PBR
***Eval Source:*** CERS
***Eval Notes:***

discussed PE cert findings with supervisor.; Note: data in [EVAL Notes] field for some records is truncated from the source.

***Eval Date:*** 11/07/2013
***Violations Found:*** Yes
***Eval General Type:*** Other/Unknown
***Eval Type:*** Other, not routine, done by local agency
***Eval Division:*** Orange County Environmental Health
***Eval Program:*** PBR
***Eval Source:*** CERS
***Eval Notes:***

This Agency has reviewed the facility's Wastewater Treatment Tanks System and Secondary Containment Certification dated 10-20-12. The certification was prepared to comply with the requirements of CCR Title 22, 66265.192. report PDF to jeff@ocanodizer.com; Note: data in [EVAL Notes] field for some records is truncated from the source.

***Eval Date:*** 11/01/2018
***Violations Found:*** No
***Eval General Type:*** Other/Unknown
***Eval Type:*** Other, not routine, done by local agency
***Eval Division:*** Orange County Environmental Health
***Eval Program:*** PBR
***Eval Source:*** CERS
***Eval Notes:***

CERS ID 10539883 Tiered Permitting submittal dated 9/19/18 is accepted. Violations I466 and I634 for phase I assessment checklist unavailable for review and existing hazardous waste tank system assessment not being reviewed within the proper 5 year time period remain outstanding. Emailed Garrett Bailey to see of the assessment has been completed.; Note: data in [EVAL Notes] field for some records is truncated from the source.

***Affiliations***

***Affil Type Desc:*** Onsite Treatment Unit Owner Operator
***Entity Name:*** Jeff Bailey
***Entity Title:*** General Manager
***Address:***
***City:***
***State:***
***Country:***
***Zip Code:***
***Phone:***

***Affil Type Desc:*** Onsite Treatment Unit Owner Operator
***Entity Name:*** Garret Bailey
***Entity Title:*** Operator
***Address:***
***City:***
***State:***
***Country:***
***Zip Code:***
***Phone:***

***Affil Type Desc:*** Document Preparer
***Entity Name:*** Bart Hamlett

***Entity Title:***
***Address:***
***City:***
***State:***
***Country:***
***Zip Code:***
***Phone:***

***Affil Type Desc:*** Onsite Treatment Unit Owner Operator
***Entity Name:*** John Bailey
***Entity Title:*** General Manager
***Address:***
***City:***
***State:***
***Country:***
***Zip Code:***
***Phone:***

***Affil Type Desc:*** Environmental Contact
***Entity Name:*** Bart Hamlett
***Entity Title:***
***Address:*** 1268 Galway St.
***City:*** Placentia
***State:*** CA
***Country:***
***Zip Code:*** 92870
***Phone:***

***Affil Type Desc:*** Operator
***Entity Name:*** Jeff Bailey
***Entity Title:***
***Address:***
***City:***
***State:***
***Country:***
***Zip Code:***
***Phone:*** (714) 532-5551

***Affil Type Desc:*** Legal Owner
***Entity Name:*** Dunham Metals Processing, Inc.
***Entity Title:***
***Address:*** P.O Box 3736
***City:*** Orange
***State:*** CA
***Country:*** United States
***Zip Code:*** 92857
***Phone:*** (714) 532-5551

***Affil Type Desc:*** Owner/Operator
***Entity Name:*** Dunham Metal Processing Inc
***Entity Title:*** Operator
***Address:*** PO Box 3736
***City:*** Orange
***State:*** CA
***Country:***
***Zip Code:*** 92857
***Phone:***

***Affil Type Desc:*** Facility Mailing Address
***Entity Name:*** Mailing Address
***Entity Title:***
***Address:*** 936 north Parker St.
***City:*** Orange
***State:*** CA
***Country:***
***Zip Code:*** 92867
***Phone:***

***Affil Type Desc:*** Identification Signer

| Map Key | Number of Records | Direction | Distance (mi/ft) | Elev/Diff (ft) | Site | DB |
|---|---|---|---|---|---|---|

**Entity Name:** Jeff Bailey
**Entity Title:** Operations Manager
**Address:**
**City:**
**State:**
**Country:**
**Zip Code:**
**Phone:**

**Affil Type Desc:** Parent Corporation
**Entity Name:** DUNHAM METAL PROCESSING
**Entity Title:**
**Address:**
**City:**
**State:**
**Country:**
**Zip Code:**
**Phone:**

**Affil Type Desc:** CUPA District
**Entity Name:** Orange County Env Health
**Entity Title:**
**Address:** 1241 East Dyer RoadSuite 120
**City:** Santa Ana
**State:** CA
**Country:**
**Zip Code:** 92705-5611
**Phone:** (714) 433-6406

***Coordinates***

**Env Int Type Code:** HWG
**Program ID:** 10539883
**Latitude:** 33.804060
**Longitude:** -117.859880
**Coord Name:**
**Ref Point Type Desc:** Center of a facility or station.

---

36 | 9 of 10 | NW | 0.11 / 585.30 | 179.72 / -5 | **DUNHAM METAL PROCESSING**
**936 NORTH PARKER**
**ORANGE CA 92665** | CALSITES

**ID No:** 30340008
**Status Date:** 04/25/1995
**NPL:**
**Tier:**
**Fund:**
**Access :**
**Access Code:** NOT REPORTED
**Cortese:** D
**Hrscore:**
**Hrsdate:**
**Groundwater Contam:**
**GW Code:** NOT REPORTED
**No Sources:** 0
**RWQCB Name:** SANTA ANA
**Branch Name:** SOUTHERN CA. - B
**Staff:**
**Senior:** MMONROY
**Assembly:**
**Senate:**
**Region:** 4
**Region Name:** LONG BEACH
**County Co:** 30
**Facility County:** ORANGE
**Lat Deg:** 0
**Lat Min:** 0
**Lat Sec:** 0
**Lat Dir:**
**Long Deg:** 0
**Long Min:** 0
**Long Sec:** 0
**Long Dir:**
**LImethod:**
**LIdesc:**
**Status Name:** PROPERTY/SITE REFERRED TO ANOTHER AGENCY
**Type Name:** N/A
**Lead Name:** N/A
**SIC Name:** MANU - FABRICATED METAL PRODUCTS
**Filename:**
**Comments:**

RE EMA: DISCH TO REAR OF PROPERTY. CASE CLOSED CO SANIT. WASTE DISCH TO GROUND ONSITE. RE EMA: SPILL FROM DRUM DISCH.CASE CLOSD GROUND PHOTOS RE EMA: PHOTOS OF DISCH. CASE CLOSED INSPECTION(LOCAL) EMA INSP RE EMA: DISCH ON PARKING LOT. ALREADY TAKEN CARE OF FACILITY IDENTIFIED I'D FROM PREVIOUS EMPLOYEES FILES. SANITATION DISTRICT FILES REVEAL METAL ETCHING WASTE DISCH TO THE GROUND IN '75 PHONEBOOK SEARCH:COMPANY ACTIVE,PERFORM ANODIZING.

FACILITY DRIVE-BY NO VISIBLE HAZARDOUS WASTE DISPOSAL PROBLEM OBSERVED FINAL STRATEGY SITE REFERRED: TO LA-HWMB ENF SITE SCREENING DONE HISTORY OF WST DISPOSAL ON SITE REPORTED FOR PROP65 ON CORTESE LIST DATABASE VALIDATION PROGRAM CONFIRMS NFA FOR DTSC.

***Background:***

---

**36** | ***10 of 10*** | ***NW*** | ***0.11 / 585.30*** | ***179.72 / -5*** | ***DUNHAM METAL & PROCESSING***
***936 N PARKER ST***
***ORANGE CA 92667*** | ***CLEANUP SITES***

| | | | |
|---|---|---|---|
| ***Global ID:*** | T10000018225 | ***Latitude:*** | 33.7959839 |
| ***Status:*** | COMPLETED - CASE CLOSED | ***Longitude:*** | -117.8596614 |
| ***Status Date:*** | 1/17/1996 | ***County:*** | ORANGE |
| ***Site Facility Type:*** | CLEANUP PROGRAM SITE | | |
| ***Data Source:*** | Cleanup Program Sites from GeoTracker Search; Cleanup Sites from GeoTracker Cleanup Sites Data Download | | |

***Cleanup Sites from GeoTracker Cleanup Sites Data Download - Facilities Detail***

| | | | |
|---|---|---|---|
| ***RB Case No:*** | | ***Potential COC:*** | |
| ***Local Case No:*** | 91IC051 | ***How Discovered:*** | |
| ***Begin Date:*** | 1/17/1996 | ***Stop Method:*** | |
| ***Lead Agency:*** | ORANGE COUNTY LOP | ***Stop Description:*** | |
| ***Local Agency:*** | ORANGE COUNTY | ***Case Worker:*** | |
| ***CUF Case:*** | NO | ***Military DoD Site:*** | No |
| ***CalEnvScreen Score:*** | | ***Leak Reported Dt:*** | |
| ***EPA Region:*** | 9 | ***No Further Action Dt:*** | 1996-01-17 00:00:00 |
| ***Qty Rlsd Gallons:*** | | | |
| ***Potential Media of Concern:*** | | | |
| ***How Discovered Description:*** | | | |
| ***Calwater Watershed Name:*** | | | |
| ***DWR GW Subbasin Name:*** | | | |
| ***Disadvantaged Community:*** | | | |
| ***Coordinate Source:*** | | | |
| ***Discharge Cause:*** | | | |
| ***Discharge Source:*** | | | |
| ***File Location:*** | All Files are on GeoTracker or in the Local Agency Warehouse | | |
| ***Site History:*** | | | |

Please refer to recent Site Documents or Monitoring Reports for site history. Orange County is not responsible for the accuracy of any professional interpretations provided in reports submitted by consultants for the responsible party.

***Cleanup Sites from GeoTracker Cleanup Sites Data Download - Status History***

| | |
|---|---|
| ***Status:*** | Completed - Case Closed |
| ***Status Date:*** | 1996-01-17 00:00:00 |
| ***Status:*** | Open - Case Begin Date |
| ***Status Date:*** | 1996-01-17 00:00:00 |

***Cleanup Sites from GeoTracker Cleanup Sites Data Download - Regulatory Contacts***

| | | | |
|---|---|---|---|
| ***Contact Type:*** | Local Agency Caseworker | ***Address:*** | 1241 E. DYER RD., SUITE 120 |
| ***Contact Name:*** | IC SUPERVISOR | ***City:*** | SANTA ANA |
| ***Phone No:*** | | | |
| ***Organization Name:*** | ORANGE COUNTY | | |
| ***Email:*** | ghiggins@ochca.com | | |

---

**37** | ***1 of 6*** | ***WNW*** | ***0.11 / 586.78*** | ***174.38 / -11*** | ***BROOKS AUTO COLLISION REPAIR***
***735 W COLLINS AVE***
***ORANGE CA 92867*** | ***HW ORANGE***

| Map Key | Number of Records | Direction | Distance (mi/ft) | Elev/Diff (ft) | Site | DB |
|---|---|---|---|---|---|---|
| **Facility ID:** | FA0044889 | | | | | |
| 37 | 2 of 6 | WNW | 0.11 / 586.78 | 174.38 / -11 | BROOKS ORANGE BODY & PAINT<br>735 W COLLINS<br>ORANGE CA 92867 | EMISSIONS |

***2005 Criteria Data***

| | | | |
|---|---|---|---|
| **Facility ID:** | 144080 | **CERR Code:** | |
| **Facility SIC Code:** | 7538 | **TOGT:** | .5552109386676847649069132044877072261719 |
| **CO:** | 30 | **ROGT:** | .506 |
| **Air Basin:** | SC | **COT:** | .003 |
| **District:** | SC | **NOXT:** | .01 |
| **COID:** | ORA | **SOXT:** | 0 |
| **DISN:** | SOUTH COAST AQMD | **PMT:** | .013 |
| **CHAPIS:** | | **PM10T:** | .01252 |

***2005 Toxic Data***

| | | | |
|---|---|---|---|
| **Facility ID:** | 144080 | **COID:** | ORA |
| **Facility SIC Code:** | 7538 | **DISN:** | SOUTH COAST AQMD |
| **CO:** | 30 | **CHAPIS:** | |
| **Air Basin:** | SC | **CERR Code:** | |
| **District:** | SC | | |
| **TS:** | | | |
| **Health Risk Asmt:** | | | |
| **Non-Cancer Chronic Haz Ind:** | | | |
| **Non-Cancer Acute Haz Ind:** | | | |

***2016 Toxic Data***

| | | | |
|---|---|---|---|
| **Facility ID:** | 144080 | **TS:** | |
| **Facility SIC Code:** | 7538 | **HRA:** | |
| **CERR CODE:** | | **CH Index:** | |
| **COID:** | ORA | **AH Index:** | |
| **CO:** | 30 | **Air Basin:** | SC |
| **DISN:** | SOUTH COAST AQMD | **District:** | SC |
| **CHAPIS:** | | | |

***2017 Toxic Data***

| | | | |
|---|---|---|---|
| **Facility ID:** | 144080 | **COID:** | ORA |
| **Facility SIC Code:** | 7538 | **DISN:** | SOUTH COAST AQMD |
| **CO:** | 30 | **CHAPIS:** | |
| **Air Basin:** | SC | **CERR Code:** | |
| **District:** | SC | | |
| **TS:** | | | |
| **Health Risk Asmt:** | | | |
| **Non-Cancer Chronic Haz Ind:** | | | |
| **Non-Cancer Acute Haz Ind:** | | | |

***2018 Toxic Data***

| | | | |
|---|---|---|---|
| **Facility ID:** | 144080 | **COID:** | ORA |
| **Facility SIC Code:** | 7538 | **DISN:** | SOUTH COAST AQMD |
| **CO:** | 30 | **CHAPIS:** | |
| **Air Basin:** | SC | **CERR Code:** | |

| Map Key | Number of Records | Direction | Distance (mi/ft) | Elev/Diff (ft) | Site | DB |
|---|---|---|---|---|---|---|
| | | | | | **District:** SC<br>**TS:**<br>**Health Risk Asmt:**<br>**Non-Cancer Chronic Haz Ind:**<br>**Non-Cancer Acute Haz Ind:** | |
| 37 | 3 of 6 | WNW | 0.11 / 586.78 | 174.38 / -11 | **BROOKS 30ANGE BODY & PAINT**<br>**735 W COLLINS**<br>**30ANGE CA 92867** | EMISSIONS |

***2015 Toxic Data***

| | | | |
|---|---|---|---|
| **Facility ID:** | 144080 | **COID:** | ORA |
| **Facility SIC Code:** | 7538 | **DISN:** | SOUTH COAST AQMD |
| **CO:** | 30 | **CHAPIS:** | |
| **Air Basin:** | SC | **CERR Code:** | |
| **District:** | SC | | |
| **TS:** | | | |
| **Health Risk Asmt:** | | | |
| **Non-Cancer Chronic Haz Ind:** | | | |
| **Non-Cancer Acute Haz Ind:** | | | |

| Map Key | Number of Records | Direction | Distance (mi/ft) | Elev/Diff (ft) | Site | DB |
|---|---|---|---|---|---|---|
| 37 | 4 of 6 | WNW | 0.11 / 586.78 | 174.38 / -11 | **ORANGE BODY & PAINT SHOP, J. O**<br>**735 W COLLINS**<br>**ORANGE CA 92667** | EMISSIONS |

***1987 Criteria Data***

| | | | |
|---|---|---|---|
| **Facility ID:** | 8167 | **CERR Code:** | |
| **Facility SIC Code:** | 7538 | **TOGT:** | 5.6 |
| **CO:** | 30 | **ROGT:** | 5.4208 |
| **Air Basin:** | SC | **COT:** | |
| **District:** | SC | **NOXT:** | |
| **COID:** | ORA | **SOXT:** | |
| **DISN:** | SOUTH COAST AQMD | **PMT:** | .2 |
| **CHAPIS:** | | **PM10T:** | .192 |

***1987 Toxic Data***

| | | | |
|---|---|---|---|
| **Facility ID:** | 8167 | **COID:** | ORA |
| **Facility SIC Code:** | 7538 | **DISN:** | SOUTH COAST AQMD |
| **CO:** | 30 | **CHAPIS:** | |
| **Air Basin:** | SC | **CERR Code:** | |
| **District:** | SC | | |
| **TS:** | | | |
| **Health Risk Asmt:** | | | |
| **Non-Cancer Chronic Haz Ind:** | | | |
| **Non-Cancer Acute Haz Ind:** | | | |

***1990 Criteria Data***

| | | | |
|---|---|---|---|
| **Facility ID:** | 8167 | **CERR Code:** | |
| **Facility SIC Code:** | 7538 | **TOGT:** | 2.5 |
| **CO:** | 30 | **ROGT:** | 2.42 |
| **Air Basin:** | SC | **COT:** | 0 |
| **District:** | SC | **NOXT:** | 0 |
| **COID:** | ORA | **SOXT:** | |
| **DISN:** | SOUTH COAST AQMD | **PMT:** | 0 |
| **CHAPIS:** | | **PM10T:** | 0 |

| Map Key | Number of Records | Direction | Distance (mi/ft) | Elev/Diff (ft) | Site | DB |
|---|---|---|---|---|---|---|

***1990 Toxic Data***

| | | | |
|---|---|---|---|
| ***Facility ID:*** | 8167 | ***COID:*** | ORA |
| ***Facility SIC Code:*** | 7538 | ***DISN:*** | SOUTH COAST AQMD |
| ***CO:*** | 30 | ***CHAPIS:*** | |
| ***Air Basin:*** | SC | ***CERR Code:*** | |
| ***District:*** | SC | | |
| ***TS:*** | | | |
| ***Health Risk Asmt:*** | | | |
| ***Non-Cancer Chronic Haz Ind:*** | | | |
| ***Non-Cancer Acute Haz Ind:*** | | | |

| | | | | | | |
|---|---|---|---|---|---|---|
| 37 | ***5 of 6*** | ***WNW*** | ***0.11 / 586.78*** | ***174.38 / -11*** | ***BROOKS AUTO COLLISION REPAIR***<br>***735 W COLLINS AVE***<br>***ORANGE CA 92867*** | ***CERS HAZ*** |

| | |
|---|---|
| ***Site ID:*** | 410842 |
| ***Latitude:*** | 33.802853 |
| ***Longitude:*** | -117.860519 |
| ***County:*** | |

***Regulated Programs***

| | | | |
|---|---|---|---|
| ***EI ID:*** | 10523560 | ***EI Description:*** | Hazardous Waste Generator |
| ***EI ID:*** | 10523560 | ***EI Description:*** | Chemical Storage Facilities |

***Violations***

| | | | |
|---|---|---|---|
| ***Violation Date:*** | 08/04/2020 | ***Violation Source:*** | CERS |
| ***Violation Program:*** | HMRRP | ***Violation Division:*** | Orange City Fire Department |
| ***Citation:*** | HSC 6.95 25508(a)(1) - California Health and Safety Code, Chapter 6.95, Section(s) 25508(a)(1) | | |
| ***Violation Notes:*** | | | |

Returned to compliance on 08/04/2020.

***Violation Description:***

Failure to annually review and electronically certify that the business plan is complete and accurate on or before the annual due date.

***Violations***

| | | | |
|---|---|---|---|
| ***Violation Date:*** | 08/04/2020 | ***Violation Source:*** | CERS |
| ***Violation Program:*** | HMRRP | ***Violation Division:*** | Orange City Fire Department |
| ***Citation:*** | HSC 6.95 25508.1(a)-(f) - California Health and Safety Code, Chapter 6.95, Section(s) 25508.1(a)-(f) | | |
| ***Violation Notes:*** | | | |

Returned to compliance on 08/04/2020.

***Violation Description:***

Failure to electronically update business plan within 30 days of any one of the following events:
A 100 percent or more increase in the quantity of a previously disclosed material.
Any handling of a previously undisclosed hazardous materials at or above reportable quantities.
A change of business address, business ownership, or business name.
A substantial change in the handler's operations that requires modification to any portion of the business plan.

***Violations***

| | | | |
|---|---|---|---|
| ***Violation Date:*** | 05/26/2015 | ***Violation Source:*** | CERS |

***Violation Program:*** HMRRP ***Violation Division:*** Orange City Fire Department
***Citation:*** HSC 6.95 25508(a)(1) - California Health and Safety Code, Chapter 6.95, Section(s) 25508(a)(1)
***Violation Notes:***

Returned to compliance on 12/14/2015.

***Violation Description:***

Failure to complete and electronically submit hazardous material inventory information for all reportable hazardous materials on site at or above reportable quantities.

***Evaluations***

***Eval Date:*** 07/18/2013
***Violations Found:*** No
***Eval General Type:*** Compliance Evaluation Inspection
***Eval Type:*** Routine done by local agency
***Eval Division:*** Orange County Environmental Health
***Eval Program:*** HW
***Eval Source:*** CERS
***Eval Notes:***

On site for a routine hazardous waste inspection. Mark Brooks, owner, was present for the inspection. The inspection included a walk of the facility's outside perimeter and its trash storage areas. I did not observe hazardous waste in the facility's trash or as run off on the ground. The storage of the shop's hazardous waste was inspected. The storage containers were closed and labeled with the required information. We discussed the self transportation of closed containers of used oil to used oil recycling centers or automotive repair shops, for addition into their waste oil storage for proper handling and recycling. The receipts for the removal of the facility's hazardous waste was on site and available for inspection. The records for the last year were reviewed. A hazardous waste emergency response card was posted in the office. report PDF to brooksorangebodyandpaint@hotmail.com; Note: data in [EVAL Notes] field for some records is truncated from the source.

***Eval Date:*** 08/04/2020
***Violations Found:*** Yes
***Eval General Type:*** Compliance Evaluation Inspection
***Eval Type:*** Routine done by local agency
***Eval Division:*** Orange City Fire Department
***Eval Program:*** HMRRP
***Eval Source:*** CERS
***Eval Notes:***

field verification.; Note: data in [EVAL Notes] field for some records is truncated from the source.

***Eval Date:*** 08/03/2016
***Violations Found:*** No
***Eval General Type:*** Compliance Evaluation Inspection
***Eval Type:*** Routine done by local agency
***Eval Division:*** Orange County Environmental Health
***Eval Program:*** HW
***Eval Source:*** CERS
***Eval Notes:***

On site for a routine hazardous waste inspection. Mark Brooks, president, was present for the inspection and provided consent to inspect. The facility's operations and the waste generated were discussed. The inspection included a walk of the lot. I did not observe hazardous waste in the facility's trash or as run off on the ground. The storage of the shop's hazardous waste was inspected. The storage container was stored closed and labeled with the required information. The receipts for the removal of the facility's hazardous waste were on site and available for inspection. The records were reviewed. A hazardous waste emergency response card was posted for the employees. report PDF to brooksorangebodyandpaint@hotmail.com; Note: data in [EVAL Notes] field for some records is truncated from the source.

***Eval Date:*** 05/26/2015
***Violations Found:*** Yes
***Eval General Type:*** Compliance Evaluation Inspection
***Eval Type:*** Routine done by local agency
***Eval Division:*** Orange City Fire Department
***Eval Program:*** HMRRP
***Eval Source:*** CERS
***Eval Notes:***

issued correction notice; Note: data in [EVAL Notes] field for some records is truncated from the source.

***Eval Date:*** 08/02/2019
***Violations Found:*** No
***Eval General Type:*** Compliance Evaluation Inspection
***Eval Type:*** Routine done by local agency
***Eval Division:*** Orange County Environmental Health
***Eval Program:*** HW
***Eval Source:*** CERS
***Eval Notes:***

On site to conduct a routine Hazardous Waste inspection. Met with Jacob Brooks, Manager. The facility is a Small Quantity Generator of autobody repair wastes. Walked throughout the facility and observed the facility's Hazardous Waste storage area. Hazardous waste containers were observed properly labeled and stored closed at this time. The perimeter of the facility was walked and the municipal trash dumpster was observed. There are no signs of illegal disposal. Hazardous waste manifests were available for review. The facility's EPA ID number is active. Emergency plan is maintained on site. No hazardous waste violations were observed this date. This inspection report was sent to brooksobp@gmail.com.; Note: data in [EVAL Notes] field for some records is truncated from the source.

***Eval Date:*** 08/03/2017
***Violations Found:*** No
***Eval General Type:*** Compliance Evaluation Inspection
***Eval Type:*** Routine done by local agency
***Eval Division:*** Orange City Fire Department
***Eval Program:*** HMRRP
***Eval Source:*** CERS
***Eval Notes:***

***Eval Date:*** 09/16/2013
***Violations Found:*** No
***Eval General Type:*** Other/Unknown
***Eval Type:*** Other, not routine, done by local agency
***Eval Division:*** Orange County Environmental Health
***Eval Program:*** HW
***Eval Source:*** CERS
***Eval Notes:***

I contacted Mark to verify business ownership. He is the president of the Inc.; Note: data in [EVAL Notes] field for some records is truncated from the source.

***Affiliations***

***Affil Type Desc:*** Operator
***Entity Name:*** Mark Brooks
***Entity Title:***
***Address:***
***City:***
***State:***
***Country:***
***Zip Code:***
***Phone:*** (714) 289-0777

***Affil Type Desc:*** Facility Mailing Address
***Entity Name:*** Mailing Address
***Entity Title:***
***Address:*** 735 W COLLINS AVE
***City:*** ORANGE
***State:*** CA
***Country:***
***Zip Code:*** 92867
***Phone:***

***Affil Type Desc:*** Parent Corporation
***Entity Name:*** BROOKS AUTO COLLISION REPAIR
***Entity Title:***

| Map Key | Number of Records | Direction | Distance (mi/ft) | Elev/Diff (ft) | Site | DB |
|---|---|---|---|---|---|---|

**Address:**
**City:**
**State:**
**Country:**
**Zip Code:**
**Phone:**

**Affil Type Desc:** CUPA District
**Entity Name:** Orange County Env Health
**Entity Title:**
**Address:** 1241 East Dyer RoadSuite 120
**City:** Santa Ana
**State:** CA
**Country:**
**Zip Code:** 92705-5611
**Phone:** (714) 433-6406

**Affil Type Desc:** Environmental Contact
**Entity Name:** Mark Brooks
**Entity Title:**
**Address:** 735 W. Collins Ave
**City:** Orange
**State:** CA
**Country:**
**Zip Code:** 92867
**Phone:**

**Affil Type Desc:** Document Preparer
**Entity Name:** Jacob Brooks
**Entity Title:**
**Address:**
**City:**
**State:**
**Country:**
**Zip Code:**
**Phone:**

**Affil Type Desc:** Identification Signer
**Entity Name:** Jacob Brooks
**Entity Title:** Manager
**Address:**
**City:**
**State:**
**Country:**
**Zip Code:**
**Phone:**

**Affil Type Desc:** Legal Owner
**Entity Name:** BROOKS AUTO COLLISION REPAIR
**Entity Title:**
**Address:** 735 W. Collins Ave
**City:** ORANGE
**State:** CA
**Country:** United States
**Zip Code:** 92867
**Phone:** (714) 289-0777

***Coordinates***

**Env Int Type Code:** HMBP
**Program ID:** 10523560
**Latitude:** 33.802850
**Longitude:** -117.860520
**Coord Name:**
**Ref Point Type Desc:** Center of a facility or station.

| | | | | | | |
|---|---|---|---|---|---|---|
| 37 | 6 of 6 | WNW | 0.11 / 586.78 | 174.38 / -11 | BROOKS ORANGE BODY & PAINT<br>735 W COLLINS AVE<br>ORANGE CA 92867 | RCRA<br>NON GEN |

| | |
|---|---|
| ***EPA Handler ID:*** | CAL000292217 |
| ***Gen Status Universe:*** | No Report |
| ***Contact Name:*** | MARK BROOKS |
| ***Contact Address:*** | 735 W COLLINS AVE , , ORANGE , CA, 92867 , |
| ***Contact Phone No and Ext:*** | 714-289-0777 |
| ***Contact Email:*** | BROOKSOBP@GMAIL.COM |
| ***Contact Country:*** | |
| ***County Name:*** | ORANGE |
| ***EPA Region:*** | 09 |
| ***Land Type:*** | |
| ***Receive Date:*** | 20050315 |
| ***Location Latitude:*** | 33.802433 |
| ***Location Longitude:*** | -117.860517 |

***Violation/Evaluation Summary***

| | |
|---|---|
| ***Note:*** | NO RECORDS: As of Jan 2022, there are no Compliance Monitoring and Enforcement (violation) records associated with this facility (EPA ID). |

***Handler Summary***

| | |
|---|---|
| ***Importer Activity:*** | No |
| ***Mixed Waste Generator:*** | No |
| ***Transporter Activity:*** | No |
| ***Transfer Facility:*** | No |
| ***Onsite Burner Exemption:*** | No |
| ***Furnace Exemption:*** | No |
| ***Underground Injection Activity:*** | No |
| ***Commercial TSD:*** | No |
| ***Used Oil Transporter:*** | No |
| ***Used Oil Transfer Facility:*** | No |
| ***Used Oil Processor:*** | No |
| ***Used Oil Refiner:*** | No |
| ***Used Oil Burner:*** | No |
| ***Used Oil Market Burner:*** | No |
| ***Used Oil Spec Marketer:*** | No |

***Hazardous Waste Handler Details***

| | |
|---|---|
| ***Sequence No:*** | 1 |
| ***Receive Date:*** | 20050315 |
| ***Handler Name:*** | BROOKS ORANGE BODY & PAINT |
| ***Source Type:*** | Implementer |
| ***Federal Waste Generator Code:*** | N |
| ***Generator Code Description:*** | Not a Generator, Verified |

***Owner/Operator Details***

| | | | |
|---|---|---|---|
| ***Owner/Operator Ind:*** | Current Owner | ***Street No:*** | |
| ***Type:*** | Other | ***Street 1:*** | 735 W COLLINS AVE |
| ***Name:*** | BROOKS AUTO COLLISION REPAIR INC | ***Street 2:*** | |
| ***Date Became Current:*** | | ***City:*** | ORANGE |
| ***Date Ended Current:*** | | ***State:*** | CA |
| ***Phone:*** | 714-289-0777 | ***Country:*** | |
| ***Source Type:*** | Implementer | ***Zip Code:*** | 92867-0000 |

| | | | |
|---|---|---|---|
| ***Owner/Operator Ind:*** | Current Operator | ***Street No:*** | |
| ***Type:*** | Other | ***Street 1:*** | 735 W COLLINS AVE |
| ***Name:*** | MARK BROOKS | ***Street 2:*** | |
| ***Date Became Current:*** | | ***City:*** | ORANGE |
| ***Date Ended Current:*** | | ***State:*** | CA |
| ***Phone:*** | 714-289-0777 | ***Country:*** | |
| ***Source Type:*** | Implementer | ***Zip Code:*** | 92867 |

| Map Key | Number of Records | Direction | Distance (mi/ft) | Elev/Diff (ft) | Site | DB |
|---|---|---|---|---|---|---|
| 38 | 1 of 4 | NW | 0.12 / 612.47 | 179.15 / -6 | ORANGE COUNTY POWDER COATING CO INC<br>976 N PARKER ST<br>ORANGE CA 92867 | HW ORANGE |

**Facility ID:** FA0077698

| Map Key | Number of Records | Direction | Distance (mi/ft) | Elev/Diff (ft) | Site | DB |
|---|---|---|---|---|---|---|
| 38 | 2 of 4 | NW | 0.12 / 612.47 | 179.15 / -6 | ORANGE COUNTY POWDER COATING COMPANY INC<br>976 N PARKER ST<br>ORANGE CA 92667 | RCRA NON GEN |

**EPA Handler ID:** CAL000439950
**Gen Status Universe:** No Report
**Contact Name:** MATT HONIKEL
**Contact Address:** 976 , N PARKER ST , , ORANGE , CA, 92867 , US
**Contact Phone No and Ext:** 714-532-4610
**Contact Email:**
**Contact Country:** US
**County Name:** ORANGE
**EPA Region:** 09
**Land Type:**
**Receive Date:** 20211110
**Location Latitude:** 33.803694
**Location Longitude:** -117.859856

***Violation/Evaluation Summary***

**Note:** NO RECORDS: As of Jan 2022, there are no Compliance Monitoring and Enforcement (violation) records associated with this facility (EPA ID).

***Handler Summary***

**Importer Activity:** No
**Mixed Waste Generator:** No
**Transporter Activity:** No
**Transfer Facility:** No
**Onsite Burner Exemption:** No
**Furnace Exemption:** No
**Underground Injection Activity:** No
**Commercial TSD:** No
**Used Oil Transporter:** No
**Used Oil Transfer Facility:** No
**Used Oil Processor:** No
**Used Oil Refiner:** No
**Used Oil Burner:** No
**Used Oil Market Burner:** No
**Used Oil Spec Marketer:** No

***Hazardous Waste Handler Details***

**Sequence No:** 1
**Receive Date:** 20181017
**Handler Name:** ORANGE COUNTY POWER COATING COMPANY INC
**Source Type:** Implementer
**Federal Waste Generator Code:** N
**Generator Code Description:** Not a Generator, Verified

***Hazardous Waste Handler Details***

**Sequence No:** 2
**Receive Date:** 20211110

| Map Key | Number of Records | Direction | Distance (mi/ft) | Elev/Diff (ft) | Site | DB |
|---|---|---|---|---|---|---|

**Handler Name:** ORANGE COUNTY POWDER COATING COMPANY INC
**Source Type:** Implementer
**Federal Waste Generator Code:** N
**Generator Code Description:** Not a Generator, Verified

***Owner/Operator Details***

| | | | |
|---|---|---|---|
| **Owner/Operator Ind:** | Current Owner | **Street No:** | |
| **Type:** | Other | **Street 1:** | 976 N PARKER ST |
| **Name:** | ORANGE COUNTY POWER COATING CO INC | **Street 2:** | |
| **Date Became Current:** | | **City:** | ORANGE |
| **Date Ended Current:** | | **State:** | CA |
| **Phone:** | 714-532-4610 | **Country:** | |
| **Source Type:** | Implementer | **Zip Code:** | 92667 |

| | | | |
|---|---|---|---|
| **Owner/Operator Ind:** | Current Operator | **Street No:** | 976 |
| **Type:** | Other | **Street 1:** | N PARKER ST |
| **Name:** | ORANGE COUNTY POWDER COATING CO INC | **Street 2:** | |
| **Date Became Current:** | | **City:** | ORANGE |
| **Date Ended Current:** | | **State:** | CA |
| **Phone:** | 714-532-4610 | **Country:** | US |
| **Source Type:** | Implementer | **Zip Code:** | 92867 |

| | | | |
|---|---|---|---|
| **Owner/Operator Ind:** | Current Operator | **Street No:** | |
| **Type:** | Other | **Street 1:** | 976 N PARKER ST |
| **Name:** | MATTHEW HONKER | **Street 2:** | |
| **Date Became Current:** | | **City:** | ORANGE |
| **Date Ended Current:** | | **State:** | CA |
| **Phone:** | 714-532-4610 | **Country:** | |
| **Source Type:** | Implementer | **Zip Code:** | 92667 |

***Historical Handler Details***

**Receive Dt:** 20181017
**Generator Code Description:** Not a Generator, Verified
**Handler Name:** ORANGE COUNTY POWER COATING COMPANY INC

---

| Map Key | Number of Records | Direction | Distance (mi/ft) | Elev/Diff (ft) | Site | DB |
|---|---|---|---|---|---|---|
| 38 | 3 of 4 | NW | 0.12 / 612.47 | 179.15 / -6 | ORANGE COUNTY POWDERCOATING CO.,INC. 976 N. PARKER ST. ORANGE CA 92867 | RCRA LQG |

**EPA Handler ID:** CAR000309344
**Gen Status Universe:** Large Quantity Generator
**Contact Name:** MATTHEW HONIKEL
**Contact Address:** 976 N. , PARKER ST. , , ORANGE , CA, 92867 , US
**Contact Phone No and Ext:** 714-532-4610
**Contact Email:** MATT@OCPLATING.COM
**Contact Country:** US
**County Name:** ORANGE
**EPA Region:** 09
**Land Type:** Private
**Receive Date:** 20200622
**Location Latitude:** 33.808239
**Location Longitude:** -117.859802

***Violation/Evaluation Summary***

**Note:** NO RECORDS: As of Jan 2022, there are no Compliance Monitoring and Enforcement (violation) records associated with this facility (EPA ID).

***Handler Summary***

| | |
|---|---|
| ***Importer Activity:*** | No |
| ***Mixed Waste Generator:*** | No |
| ***Transporter Activity:*** | No |
| ***Transfer Facility:*** | No |
| ***Onsite Burner Exemption:*** | No |
| ***Furnace Exemption:*** | No |
| ***Underground Injection Activity:*** | No |
| ***Commercial TSD:*** | No |
| ***Used Oil Transporter:*** | No |
| ***Used Oil Transfer Facility:*** | No |
| ***Used Oil Processor:*** | No |
| ***Used Oil Refiner:*** | No |
| ***Used Oil Burner:*** | No |
| ***Used Oil Market Burner:*** | No |
| ***Used Oil Spec Marketer:*** | No |

***Hazardous Waste Handler Details***

| | |
|---|---|
| ***Sequence No:*** | 1 |
| ***Receive Date:*** | 20200622 |
| ***Handler Name:*** | ORANGE COUNTY POWDERCOATING CO.,INC. |
| ***Federal Waste Generator Code:*** | 1 |
| ***Generator Code Description:*** | Large Quantity Generator |
| ***Source Type:*** | Notification |

***Waste Code Details***

| | |
|---|---|
| ***Hazardous Waste Code:*** | 181 |
| ***Waste Code Description:*** | Other inorganic solid waste |
| ***Hazardous Waste Code:*** | D007 |
| ***Waste Code Description:*** | CHROMIUM |

***Owner/Operator Details***

| | | | |
|---|---|---|---|
| ***Owner/Operator Ind:*** | Current Operator | ***Street No:*** | 976 N |
| ***Type:*** | Private | ***Street 1:*** | PARKER ST. |
| ***Name:*** | MATTHEW HONIKEL | ***Street 2:*** | |
| ***Date Became Current:*** | | ***City:*** | ORANGE |
| ***Date Ended Current:*** | | ***State:*** | CA |
| ***Phone:*** | | ***Country:*** | US |
| ***Source Type:*** | Notification | ***Zip Code:*** | 92867 |
| ***Owner/Operator Ind:*** | Current Owner | ***Street No:*** | 976 N |
| ***Type:*** | Private | ***Street 1:*** | PARKER ST. |
| ***Name:*** | MATTHEW HONIKEL | ***Street 2:*** | |
| ***Date Became Current:*** | | ***City:*** | ORANGE |
| ***Date Ended Current:*** | | ***State:*** | CA |
| ***Phone:*** | | ***Country:*** | US |
| ***Source Type:*** | Notification | ***Zip Code:*** | 92867 |

| Map Key | Number of Records | Direction | Distance (mi/ft) | Elev/Diff (ft) | Site | DB |
|---|---|---|---|---|---|---|
| 38 | *4 of 4* | *NW* | *0.12 / 612.47* | *179.15 / -6* | ***ORANGE COUNTY PLATING COMPANY***<br>***976 N. PARKER STREET***<br>***ORANGE CA 92867*** | ***RCRA SQG*** |

| | |
|---|---|
| ***EPA Handler ID:*** | CAD058230582 |
| ***Gen Status Universe:*** | Small Quantity Generator |
| ***Contact Name:*** | BART HAMLETT |
| ***Contact Address:*** | 1268 , GALWAY ST. , , PLACENTIA , CA, 92870 , US |
| ***Contact Phone No and Ext:*** | 714-512-4615 |
| ***Contact Email:*** | |
| ***Contact Country:*** | US |
| ***County Name:*** | ORANGE |

***EPA Region:*** 09
***Land Type:*** Private
***Receive Date:*** 20200610
***Location Latitude:*** 33.808239
***Location Longitude:*** -117.859802

***Violation/Evaluation Summary***

***Note:*** VIOLATION or UNDETERMINED: There are VIOLATION or UNDETERMINED details or records associated with this facility (EPA ID) in the Compliance Monitoring and Enforcement table dated Jan, 2022.

***Violation Details***

***Found Violation:*** Yes
***Citation:***
***Violation Short Description:*** Generators - General
***Violation Type:*** 262.A
***Violation Determined Date:*** 20090123
***Scheduled Compliance Date:***
***Return to Compliance:*** Documented
***Actual Return to Compl:*** 20090123
***Violation Responsible Agency:*** State

***Enforcement Details***

***Enforcement Type:*** 120
***Enforcement Type Description:*** WRITTEN INFORMAL
***Enforcement Action Date:*** 20090123
***Enf Disposition Status:***
***Disposition Status Date:***
***Enforcement Lead Agency:*** State
***Proposed Penalty Amount:***
***Final Amount:***
***Paid Amount:***

***Violation Details***

***Found Violation:*** Yes
***Citation:***
***Violation Short Description:*** Generators - General
***Violation Type:*** 262.A
***Violation Determined Date:*** 20061212
***Scheduled Compliance Date:***
***Return to Compliance:*** Observed
***Actual Return to Compl:*** 20061212
***Violation Responsible Agency:*** State

***Enforcement Details***

***Enforcement Type:*** 120
***Enforcement Type Description:*** WRITTEN INFORMAL
***Enforcement Action Date:*** 20061212
***Enf Disposition Status:***
***Disposition Status Date:***
***Enforcement Lead Agency:*** State
***Proposed Penalty Amount:***
***Final Amount:***
***Paid Amount:***

***Violation Details***

***Found Violation:*** Yes

***Citation:***
***Violation Short Description:*** Generators - General
***Violation Type:*** 262.A
***Violation Determined Date:*** 20060925
***Scheduled Compliance Date:***
***Return to Compliance:***
***Actual Return to Compl:***
***Violation Responsible Agency:*** State

***Enforcement Details***

***Enforcement Type:*** 120
***Enforcement Type Description:*** WRITTEN INFORMAL
***Enforcement Action Date:*** 20060925
***Enf Disposition Status:***
***Disposition Status Date:***
***Enforcement Lead Agency:*** State
***Proposed Penalty Amount:***
***Final Amount:***
***Paid Amount:***

***Evaluation Details***

***Evaluation Start Date:*** 20161206
***Evaluation Type Description:*** COMPLIANCE EVALUATION INSPECTION ON-SITE
***Violation Short Description:***
***Return to Compliance Date:***
***Evaluation Agency:*** State

***Evaluation Start Date:*** 20160923
***Evaluation Type Description:*** COMPLIANCE EVALUATION INSPECTION ON-SITE
***Violation Short Description:***
***Return to Compliance Date:***
***Evaluation Agency:*** State

***Evaluation Start Date:*** 20160922
***Evaluation Type Description:*** COMPLIANCE EVALUATION INSPECTION ON-SITE
***Violation Short Description:***
***Return to Compliance Date:***
***Evaluation Agency:*** State

***Evaluation Start Date:*** 20140723
***Evaluation Type Description:*** COMPLIANCE EVALUATION INSPECTION ON-SITE
***Violation Short Description:***
***Return to Compliance Date:***
***Evaluation Agency:*** State

***Evaluation Start Date:*** 20140722
***Evaluation Type Description:*** COMPLIANCE EVALUATION INSPECTION ON-SITE
***Violation Short Description:***
***Return to Compliance Date:***
***Evaluation Agency:*** State

***Evaluation Start Date:*** 20140714
***Evaluation Type Description:*** COMPLIANCE EVALUATION INSPECTION ON-SITE
***Violation Short Description:***
***Return to Compliance Date:***
***Evaluation Agency:*** State

***Evaluation Start Date:*** 20140711
***Evaluation Type Description:*** COMPLIANCE EVALUATION INSPECTION ON-SITE
***Violation Short Description:***
***Return to Compliance Date:***
***Evaluation Agency:*** State

***Evaluation Start Date:*** 20140703
***Evaluation Type Description:*** COMPLIANCE EVALUATION INSPECTION ON-SITE

***Violation Short Description:***
***Return to Compliance Date:***
***Evaluation Agency:*** State

***Evaluation Start Date:*** 20140617
***Evaluation Type Description:*** COMPLIANCE EVALUATION INSPECTION ON-SITE
***Violation Short Description:***
***Return to Compliance Date:***
***Evaluation Agency:*** State

***Evaluation Start Date:*** 20140610
***Evaluation Type Description:*** COMPLIANCE EVALUATION INSPECTION ON-SITE
***Violation Short Description:***
***Return to Compliance Date:***
***Evaluation Agency:*** State

***Evaluation Start Date:*** 20140609
***Evaluation Type Description:*** COMPLIANCE EVALUATION INSPECTION ON-SITE
***Violation Short Description:***
***Return to Compliance Date:***
***Evaluation Agency:*** State

***Evaluation Start Date:*** 20131227
***Evaluation Type Description:*** COMPLIANCE EVALUATION INSPECTION ON-SITE
***Violation Short Description:***
***Return to Compliance Date:***
***Evaluation Agency:*** State

***Evaluation Start Date:*** 20131219
***Evaluation Type Description:*** COMPLIANCE EVALUATION INSPECTION ON-SITE
***Violation Short Description:***
***Return to Compliance Date:***
***Evaluation Agency:*** State

***Evaluation Start Date:*** 20131218
***Evaluation Type Description:*** COMPLIANCE EVALUATION INSPECTION ON-SITE
***Violation Short Description:***
***Return to Compliance Date:***
***Evaluation Agency:*** State

***Evaluation Start Date:*** 20131213
***Evaluation Type Description:*** COMPLIANCE EVALUATION INSPECTION ON-SITE
***Violation Short Description:***
***Return to Compliance Date:***
***Evaluation Agency:*** State

***Evaluation Start Date:*** 20131203
***Evaluation Type Description:*** COMPLIANCE EVALUATION INSPECTION ON-SITE
***Violation Short Description:***
***Return to Compliance Date:***
***Evaluation Agency:*** State

***Evaluation Start Date:*** 20131202
***Evaluation Type Description:*** COMPLIANCE EVALUATION INSPECTION ON-SITE
***Violation Short Description:***
***Return to Compliance Date:***
***Evaluation Agency:*** State

***Evaluation Start Date:*** 20131104
***Evaluation Type Description:*** COMPLIANCE EVALUATION INSPECTION ON-SITE
***Violation Short Description:***
***Return to Compliance Date:***
***Evaluation Agency:*** State

***Evaluation Start Date:*** 20131024
***Evaluation Type Description:*** COMPLIANCE EVALUATION INSPECTION ON-SITE
***Violation Short Description:***
***Return to Compliance Date:***
***Evaluation Agency:*** State

***Evaluation Start Date:*** 20131022
***Evaluation Type Description:*** COMPLIANCE EVALUATION INSPECTION ON-SITE
***Violation Short Description:***
***Return to Compliance Date:***
***Evaluation Agency:*** State

***Evaluation Start Date:*** 20131009
***Evaluation Type Description:*** NOT A SIGNIFICANT NON-COMPLIER
***Violation Short Description:***
***Return to Compliance Date:***
***Evaluation Agency:*** State

***Evaluation Start Date:*** 20130618
***Evaluation Type Description:*** SIGNIFICANT NON-COMPLIER
***Violation Short Description:***
***Return to Compliance Date:***
***Evaluation Agency:*** State

***Evaluation Start Date:*** 20120619
***Evaluation Type Description:*** COMPLIANCE EVALUATION INSPECTION ON-SITE
***Violation Short Description:***
***Return to Compliance Date:***
***Evaluation Agency:*** State

***Evaluation Start Date:*** 20110620
***Evaluation Type Description:*** COMPLIANCE EVALUATION INSPECTION ON-SITE
***Violation Short Description:***
***Return to Compliance Date:***
***Evaluation Agency:*** State

***Evaluation Start Date:*** 20091215
***Evaluation Type Description:*** COMPLIANCE EVALUATION INSPECTION ON-SITE
***Violation Short Description:***
***Return to Compliance Date:***
***Evaluation Agency:*** State

***Evaluation Start Date:*** 20090123
***Evaluation Type Description:*** COMPLIANCE EVALUATION INSPECTION ON-SITE
***Violation Short Description:*** Generators - General
***Return to Compliance Date:*** 20090123
***Evaluation Agency:*** State

***Evaluation Start Date:*** 20061212
***Evaluation Type Description:*** COMPLIANCE EVALUATION INSPECTION ON-SITE
***Violation Short Description:*** Generators - General
***Return to Compliance Date:*** 20061212
***Evaluation Agency:*** State

***Evaluation Start Date:*** 20061121
***Evaluation Type Description:*** COMPLIANCE EVALUATION INSPECTION ON-SITE
***Violation Short Description:***
***Return to Compliance Date:***
***Evaluation Agency:*** State

***Evaluation Start Date:*** 20060925
***Evaluation Type Description:*** COMPLIANCE EVALUATION INSPECTION ON-SITE
***Violation Short Description:*** Generators - General
***Return to Compliance Date:***
***Evaluation Agency:*** Local

***Evaluation Start Date:*** 19940517
***Evaluation Type Description:*** COMPLIANCE EVALUATION INSPECTION ON-SITE
***Violation Short Description:***
***Return to Compliance Date:***
***Evaluation Agency:*** State Contractor/Grantee

***Handler Summary***

***Importer Activity:*** No
***Mixed Waste Generator:*** No
***Transporter Activity:*** No
***Transfer Facility:*** No
***Onsite Burner Exemption:*** No
***Furnace Exemption:*** No
***Underground Injection Activity:*** No
***Commercial TSD:*** No
***Used Oil Transporter:*** No
***Used Oil Transfer Facility:*** No
***Used Oil Processor:*** No
***Used Oil Refiner:*** No
***Used Oil Burner:*** No
***Used Oil Market Burner:*** No
***Used Oil Spec Marketer:*** No

***Hazardous Waste Handler Details***

***Sequence No:*** 1
***Receive Date:*** 19800630
***Handler Name:*** ORANGE COUNTY PLATING CO INC
***Federal Waste Generator Code:*** 1
***Generator Code Description:*** Large Quantity Generator
***Source Type:*** Notification

***Hazardous Waste Handler Details***

***Sequence No:*** 1
***Receive Date:*** 19960901
***Handler Name:*** ORANGE COUNTY PLATING CO INC
***Federal Waste Generator Code:*** 2
***Generator Code Description:*** Small Quantity Generator
***Source Type:*** Implementer

***Hazardous Waste Handler Details***

***Sequence No:*** 1
***Receive Date:*** 19990304
***Handler Name:*** ORANGE COUNTY PLATING, CO.
***Federal Waste Generator Code:*** 1
***Generator Code Description:*** Large Quantity Generator
***Source Type:*** Annual/Biennial Report

***Hazardous Waste Handler Details***

***Sequence No:*** 2
***Receive Date:*** 20001012
***Handler Name:*** ORANGE COUNTY PLATING
***Federal Waste Generator Code:*** 1
***Generator Code Description:*** Large Quantity Generator
***Source Type:*** Annual/Biennial Report

***Hazardous Waste Handler Details***

***Sequence No:*** 3
***Receive Date:*** 20020227
***Handler Name:*** ORANGE CNTY PLATING CO INC
***Federal Waste Generator Code:*** 1
***Generator Code Description:*** Large Quantity Generator
***Source Type:*** Annual/Biennial Report

***Hazardous Waste Handler Details***

***Sequence No:*** 4
***Receive Date:*** 20040227
***Handler Name:*** ORANGE COUNTY PLATING COMPANY
***Federal Waste Generator Code:*** 1
***Generator Code Description:*** Large Quantity Generator
***Source Type:*** Annual/Biennial Report

***Waste Code Details***

***Hazardous Waste Code:*** D002
***Waste Code Description:*** CORROSIVE WASTE

***Hazardous Waste Code:*** D007
***Waste Code Description:*** CHROMIUM

***Hazardous Waste Code:*** D008
***Waste Code Description:*** LEAD

***Hazardous Waste Code:*** F006
***Waste Code Description:*** WASTEWATER TREATMENT SLUDGES FROM ELECTROPLATING OPERATIONS, EXCEPT FROM THE FOLLOWING PROCESSES: (1) SULFURIC ACID ANODIZING OF ALUMINUM; (2) TIN PLATING ON CARBON STEEL; (3) ZINC PLATING (SEGREGATED BASIS) ON CARBON STEEL; (4) ALUMINUM OR ZINC-ALUMINUM PLATING ON CARBON STEEL; (5) CLEANING/STRIPPING ASSOCIATED WITH TIN, ZINC, AND ALUMINUM PLATING ON CARBON STEEL; AND (6) CHEMICAL ETCHING AND MILLING OF ALUMINUM.

***Hazardous Waste Handler Details***

***Sequence No:*** 5
***Receive Date:*** 20060221
***Handler Name:*** ORANGE COUNTY PLATING CO.
***Federal Waste Generator Code:*** 1
***Generator Code Description:*** Large Quantity Generator
***Source Type:*** Annual/Biennial Report

***Waste Code Details***

***Hazardous Waste Code:*** D002
***Waste Code Description:*** CORROSIVE WASTE

***Hazardous Waste Code:*** D006
***Waste Code Description:*** CADMIUM

***Hazardous Waste Code:*** D007
***Waste Code Description:*** CHROMIUM

***Hazardous Waste Code:*** D008
***Waste Code Description:*** LEAD

***Hazardous Waste Code:*** F006
***Waste Code Description:*** WASTEWATER TREATMENT SLUDGES FROM ELECTROPLATING OPERATIONS, EXCEPT FROM THE FOLLOWING PROCESSES: (1) SULFURIC ACID ANODIZING OF ALUMINUM; (2) TIN PLATING ON CARBON STEEL; (3) ZINC PLATING (SEGREGATED BASIS) ON CARBON STEEL; (4) ALUMINUM OR ZINC-ALUMINUM PLATING ON CARBON STEEL; (5) CLEANING/STRIPPING ASSOCIATED WITH TIN, ZINC, AND ALUMINUM PLATING ON CARBON STEEL; AND (6) CHEMICAL ETCHING AND MILLING OF ALUMINUM.

***Hazardous Waste Handler Details***

***Sequence No:*** 6
***Receive Date:*** 20080228
***Handler Name:*** ORANGE COUNTY PLATING COMPANY
***Federal Waste Generator Code:*** 1
***Generator Code Description:*** Large Quantity Generator

**Source Type:** Annual/Biennial Report

***Waste Code Details***

**Hazardous Waste Code:** D002
**Waste Code Description:** CORROSIVE WASTE

**Hazardous Waste Code:** D006
**Waste Code Description:** CADMIUM

**Hazardous Waste Code:** D007
**Waste Code Description:** CHROMIUM

**Hazardous Waste Code:** D008
**Waste Code Description:** LEAD

**Hazardous Waste Code:** F006
**Waste Code Description:** WASTEWATER TREATMENT SLUDGES FROM ELECTROPLATING OPERATIONS, EXCEPT FROM THE FOLLOWING PROCESSES: (1) SULFURIC ACID ANODIZING OF ALUMINUM; (2) TIN PLATING ON CARBON STEEL; (3) ZINC PLATING (SEGREGATED BASIS) ON CARBON STEEL; (4) ALUMINUM OR ZINC-ALUMINUM PLATING ON CARBON STEEL; (5) CLEANING/STRIPPING ASSOCIATED WITH TIN, ZINC, AND ALUMINUM PLATING ON CARBON STEEL; AND (6) CHEMICAL ETCHING AND MILLING OF ALUMINUM.

***Hazardous Waste Handler Details***

**Sequence No:** 1
**Receive Date:** 20100824
**Handler Name:** ORANGE COUNTY PLATING COMPANY
**Federal Waste Generator Code:** 1
**Generator Code Description:** Large Quantity Generator
**Source Type:** Annual/Biennial Report update with Notification

***Waste Code Details***

**Hazardous Waste Code:** D002
**Waste Code Description:** CORROSIVE WASTE

**Hazardous Waste Code:** D006
**Waste Code Description:** CADMIUM

**Hazardous Waste Code:** D007
**Waste Code Description:** CHROMIUM

**Hazardous Waste Code:** D008
**Waste Code Description:** LEAD

**Hazardous Waste Code:** F006
**Waste Code Description:** WASTEWATER TREATMENT SLUDGES FROM ELECTROPLATING OPERATIONS, EXCEPT FROM THE FOLLOWING PROCESSES: (1) SULFURIC ACID ANODIZING OF ALUMINUM; (2) TIN PLATING ON CARBON STEEL; (3) ZINC PLATING (SEGREGATED BASIS) ON CARBON STEEL; (4) ALUMINUM OR ZINC-ALUMINUM PLATING ON CARBON STEEL; (5) CLEANING/STRIPPING ASSOCIATED WITH TIN, ZINC, AND ALUMINUM PLATING ON CARBON STEEL; AND (6) CHEMICAL ETCHING AND MILLING OF ALUMINUM.

***Hazardous Waste Handler Details***

**Sequence No:** 2
**Receive Date:** 20140301
**Handler Name:** ORANGE COUNTY PLATING CO
**Federal Waste Generator Code:** 1
**Generator Code Description:** Large Quantity Generator
**Source Type:** Annual/Biennial Report update with Notification

***Waste Code Details***

***Hazardous Waste Code:*** D006
***Waste Code Description:*** CADMIUM

***Hazardous Waste Code:*** D007
***Waste Code Description:*** CHROMIUM

***Hazardous Waste Code:*** D008
***Waste Code Description:*** LEAD

***Hazardous Waste Code:*** F006
***Waste Code Description:*** WASTEWATER TREATMENT SLUDGES FROM ELECTROPLATING OPERATIONS, EXCEPT FROM THE FOLLOWING PROCESSES: (1) SULFURIC ACID ANODIZING OF ALUMINUM; (2) TIN PLATING ON CARBON STEEL; (3) ZINC PLATING (SEGREGATED BASIS) ON CARBON STEEL; (4) ALUMINUM OR ZINC-ALUMINUM PLATING ON CARBON STEEL; (5) CLEANING/STRIPPING ASSOCIATED WITH TIN, ZINC, AND ALUMINUM PLATING ON CARBON STEEL; AND (6) CHEMICAL ETCHING AND MILLING OF ALUMINUM.

***Hazardous Waste Handler Details***

***Sequence No:*** 3
***Receive Date:*** 20160227
***Handler Name:*** ORANGE COUNTY PLATING COMPANY
***Federal Waste Generator Code:*** 1
***Generator Code Description:*** Large Quantity Generator
***Source Type:*** Annual/Biennial Report update with Notification

***Waste Code Details***

***Hazardous Waste Code:*** 181
***Waste Code Description:*** Other inorganic solid waste

***Hazardous Waste Code:*** D006
***Waste Code Description:*** CADMIUM

***Hazardous Waste Code:*** D007
***Waste Code Description:*** CHROMIUM

***Hazardous Waste Code:*** D008
***Waste Code Description:*** LEAD

***Hazardous Waste Code:*** F006
***Waste Code Description:*** WASTEWATER TREATMENT SLUDGES FROM ELECTROPLATING OPERATIONS, EXCEPT FROM THE FOLLOWING PROCESSES: (1) SULFURIC ACID ANODIZING OF ALUMINUM; (2) TIN PLATING ON CARBON STEEL; (3) ZINC PLATING (SEGREGATED BASIS) ON CARBON STEEL; (4) ALUMINUM OR ZINC-ALUMINUM PLATING ON CARBON STEEL; (5) CLEANING/STRIPPING ASSOCIATED WITH TIN, ZINC, AND ALUMINUM PLATING ON CARBON STEEL; AND (6) CHEMICAL ETCHING AND MILLING OF ALUMINUM.

***Hazardous Waste Handler Details***

***Sequence No:*** 4
***Receive Date:*** 20200610
***Handler Name:*** ORANGE COUNTY PLATING COMPANY
***Federal Waste Generator Code:*** 2
***Generator Code Description:*** Small Quantity Generator
***Source Type:*** Annual/Biennial Report update with Notification

***Waste Code Details***

***Hazardous Waste Code:*** 181
***Waste Code Description:*** Other inorganic solid waste

***Hazardous Waste Code:*** D007
***Waste Code Description:*** CHROMIUM

***Owner/Operator Details***

| | | | |
|---|---|---|---|
| ***Owner/Operator Ind:*** | Current Operator | ***Street No:*** | |
| ***Type:*** | Private | ***Street 1:*** | |
| ***Name:*** | MATTHEW HONIKEL | ***Street 2:*** | |
| ***Date Became Current:*** | 19800911 | ***City:*** | |
| ***Date Ended Current:*** | | ***State:*** | |
| ***Phone:*** | | ***Country:*** | |
| ***Source Type:*** | Annual/Biennial Report update with Notification | ***Zip Code:*** | |

| | | | |
|---|---|---|---|
| ***Owner/Operator Ind:*** | Current Operator | ***Street No:*** | |
| ***Type:*** | Private | ***Street 1:*** | |
| ***Name:*** | ORANGE COUNTY PLATING COMPANY | ***Street 2:*** | |
| ***Date Became Current:*** | 19590601 | ***City:*** | |
| ***Date Ended Current:*** | | ***State:*** | |
| ***Phone:*** | | ***Country:*** | |
| ***Source Type:*** | Annual/Biennial Report update with Notification | ***Zip Code:*** | |

| | | | |
|---|---|---|---|
| ***Owner/Operator Ind:*** | Current Owner | ***Street No:*** | 976 |
| ***Type:*** | Private | ***Street 1:*** | N. PARKER ST |
| ***Name:*** | MATTHEW HONIKEL | ***Street 2:*** | |
| ***Date Became Current:*** | 19800911 | ***City:*** | ORANGE |
| ***Date Ended Current:*** | | ***State:*** | CA |
| ***Phone:*** | 714-532-4610 | ***Country:*** | US |
| ***Source Type:*** | Annual/Biennial Report update with Notification | ***Zip Code:*** | 92867 |

| | | | |
|---|---|---|---|
| ***Owner/Operator Ind:*** | Current Owner | ***Street No:*** | |
| ***Type:*** | Private | ***Street 1:*** | 960 N PARKER STREET |
| ***Name:*** | ORANGE COUNTY PLATING CO. | ***Street 2:*** | |
| ***Date Became Current:*** | 19590911 | ***City:*** | ORANGE |
| ***Date Ended Current:*** | | ***State:*** | CA |
| ***Phone:*** | | ***Country:*** | US |
| ***Source Type:*** | Annual/Biennial Report | ***Zip Code:*** | 92867 |

| | | | |
|---|---|---|---|
| ***Owner/Operator Ind:*** | Current Operator | ***Street No:*** | 976 |
| ***Type:*** | Private | ***Street 1:*** | N PARKER ST. |
| ***Name:*** | MATTHEW HONIKEL | ***Street 2:*** | |
| ***Date Became Current:*** | 19800911 | ***City:*** | ORANGE |
| ***Date Ended Current:*** | | ***State:*** | CA |
| ***Phone:*** | | ***Country:*** | US |
| ***Source Type:*** | Annual/Biennial Report update with Notification | ***Zip Code:*** | 92867 |

| | | | |
|---|---|---|---|
| ***Owner/Operator Ind:*** | Current Operator | ***Street No:*** | |
| ***Type:*** | Private | ***Street 1:*** | |
| ***Name:*** | LAWRENCE HONIKEL | ***Street 2:*** | |
| ***Date Became Current:*** | 20040101 | ***City:*** | |
| ***Date Ended Current:*** | | ***State:*** | |
| ***Phone:*** | | ***Country:*** | US |
| ***Source Type:*** | Annual/Biennial Report | ***Zip Code:*** | |

| | | | |
|---|---|---|---|
| ***Owner/Operator Ind:*** | Current Operator | ***Street No:*** | |
| ***Type:*** | Private | ***Street 1:*** | |
| ***Name:*** | JESSE MURILLO | ***Street 2:*** | |
| ***Date Became Current:*** | 19590911 | ***City:*** | |
| ***Date Ended Current:*** | | ***State:*** | |
| ***Phone:*** | | ***Country:*** | |
| ***Source Type:*** | Annual/Biennial Report update with Notification | ***Zip Code:*** | |

| | | | |
|---|---|---|---|
| ***Owner/Operator Ind:*** | Current Owner | ***Street No:*** | |
| ***Type:*** | Private | ***Street 1:*** | NOT REQUIRED |
| ***Name:*** | HONIKEL LAWRENCE J | ***Street 2:*** | |
| ***Date Became Current:*** | | ***City:*** | NOT REQUIRED |
| ***Date Ended Current:*** | | ***State:*** | ME |
| ***Phone:*** | 415-555-1212 | ***Country:*** | |
| ***Source Type:*** | Notification | ***Zip Code:*** | 99999 |

| | | | |
|---|---|---|---|
| ***Owner/Operator Ind:*** | Current Owner | ***Street No:*** | 960 |
| ***Type:*** | Private | ***Street 1:*** | N PARKER ST |
| ***Name:*** | MATTHEW HONIKEL | ***Street 2:*** | |

| | | | |
|---|---|---|---|
| **Date Became Current:** | 19590911 | **City:** | ORANGE |
| **Date Ended Current:** | | **State:** | CA |
| **Phone:** | 714-532-4610 | **Country:** | |
| **Source Type:** | Annual/Biennial Report update with Notification | **Zip Code:** | 92867 |

| | | | |
|---|---|---|---|
| **Owner/Operator Ind:** | Current Owner | **Street No:** | |
| **Type:** | Private | **Street 1:** | 960 N PARKER ST |
| **Name:** | ORANGE COUNTY PLATING CO | **Street 2:** | |
| **Date Became Current:** | 19720101 | **City:** | ORANGE |
| **Date Ended Current:** | | **State:** | CA |
| **Phone:** | | **Country:** | US |
| **Source Type:** | Annual/Biennial Report | **Zip Code:** | 92867 |

| | | | |
|---|---|---|---|
| **Owner/Operator Ind:** | Current Owner | **Street No:** | |
| **Type:** | Private | **Street 1:** | 960 N. PARKER STREET |
| **Name:** | ORANGE COUNTY PLATING COMPANY | **Street 2:** | |
| **Date Became Current:** | 19590601 | **City:** | ORANGE |
| **Date Ended Current:** | | **State:** | CA |
| **Phone:** | 714-532-4610 | **Country:** | US |
| **Source Type:** | Annual/Biennial Report update with Notification | **Zip Code:** | 92867 |

| | | | |
|---|---|---|---|
| **Owner/Operator Ind:** | Current Owner | **Street No:** | 960 |
| **Type:** | Private | **Street 1:** | N. PARKER ST |
| **Name:** | MATTHEW HONIKEL | **Street 2:** | |
| **Date Became Current:** | 19800911 | **City:** | ORANGE |
| **Date Ended Current:** | | **State:** | CA |
| **Phone:** | 714-532-4610 | **Country:** | US |
| **Source Type:** | Annual/Biennial Report update with Notification | **Zip Code:** | 92867 |

| | | | |
|---|---|---|---|
| **Owner/Operator Ind:** | Current Operator | **Street No:** | |
| **Type:** | Private | **Street 1:** | NOT REQUIRED |
| **Name:** | NOT REQUIRED | **Street 2:** | |
| **Date Became Current:** | | **City:** | NOT REQUIRED |
| **Date Ended Current:** | | **State:** | ME |
| **Phone:** | 415-555-1212 | **Country:** | |
| **Source Type:** | Implementer | **Zip Code:** | 99999 |

| | | | |
|---|---|---|---|
| **Owner/Operator Ind:** | Current Operator | **Street No:** | |
| **Type:** | Private | **Street 1:** | |
| **Name:** | ORANGE COUNTY PLATING CO. | **Street 2:** | |
| **Date Became Current:** | 19590911 | **City:** | |
| **Date Ended Current:** | | **State:** | |
| **Phone:** | | **Country:** | US |
| **Source Type:** | Annual/Biennial Report | **Zip Code:** | |

| | | | |
|---|---|---|---|
| **Owner/Operator Ind:** | Current Operator | **Street No:** | |
| **Type:** | Private | **Street 1:** | |
| **Name:** | ORANGE COUNTY PLATING CO. | **Street 2:** | |
| **Date Became Current:** | 19590301 | **City:** | |
| **Date Ended Current:** | | **State:** | |
| **Phone:** | | **Country:** | US |
| **Source Type:** | Annual/Biennial Report | **Zip Code:** | |

| | | | |
|---|---|---|---|
| **Owner/Operator Ind:** | Current Owner | **Street No:** | |
| **Type:** | Private | **Street 1:** | 960 N. PARKER STREET |
| **Name:** | ORANGE COUNTY PLATING COMPANY | **Street 2:** | |
| **Date Became Current:** | 19980615 | **City:** | SANTA ANA |
| **Date Ended Current:** | | **State:** | CA |
| **Phone:** | | **Country:** | US |
| **Source Type:** | Annual/Biennial Report | **Zip Code:** | 92867 |

***Historical Handler Details***

| | |
|---|---|
| **Receive Dt:** | 20160227 |
| **Generator Code Description:** | Large Quantity Generator |
| **Handler Name:** | ORANGE COUNTY PLATING COMPANY |

| | |
|---|---|
| **Receive Dt:** | 20140301 |

| Map Key | Number of Records | Direction | Distance (mi/ft) | Elev/Diff (ft) | Site | DB |
|---|---|---|---|---|---|---|

**Generator Code Description:** Large Quantity Generator
**Handler Name:** ORANGE COUNTY PLATING CO

**Receive Dt:** 20100824
**Generator Code Description:** Large Quantity Generator
**Handler Name:** ORANGE COUNTY PLATING COMPANY

**Receive Dt:** 20080228
**Generator Code Description:** Large Quantity Generator
**Handler Name:** ORANGE COUNTY PLATING COMPANY

**Receive Dt:** 20060221
**Generator Code Description:** Large Quantity Generator
**Handler Name:** ORANGE COUNTY PLATING CO.

**Receive Dt:** 20040227
**Generator Code Description:** Large Quantity Generator
**Handler Name:** ORANGE COUNTY PLATING COMPANY

**Receive Dt:** 20020227
**Generator Code Description:** Large Quantity Generator
**Handler Name:** ORANGE CNTY PLATING CO INC

**Receive Dt:** 20001012
**Generator Code Description:** Large Quantity Generator
**Handler Name:** ORANGE COUNTY PLATING

**Receive Dt:** 19990304
**Generator Code Description:** Large Quantity Generator
**Handler Name:** ORANGE COUNTY PLATING, CO.

**Receive Dt:** 19960901
**Generator Code Description:** Small Quantity Generator
**Handler Name:** ORANGE COUNTY PLATING CO INC

**Receive Dt:** 19800630
**Generator Code Description:** Large Quantity Generator
**Handler Name:** ORANGE COUNTY PLATING CO INC

---

| | | | | | | |
|---|---|---|---|---|---|---|
| 39 | 1 of 2 | SSW | 0.12 / 614.23 | 179.78 / -5 | PRECISION WATERJET INC<br>635 ANGUS AVE<br>ORANGE CA 92868 | RCRA SQG |

**EPA Handler ID:** CAP000111807
**Gen Status Universe:** Small Quantity Generator
**Contact Name:** JACK BUDD
**Contact Address:** 718 N HARITON ST , , ORANGE , CA, 92868 , US
**Contact Phone No and Ext:** 714-289-4445
**Contact Email:**
**Contact Country:** US
**County Name:** ORANGE
**EPA Region:** 09
**Land Type:** Private
**Receive Date:** 20020128
**Location Latitude:** 33.798827
**Location Longitude:** -117.859284

***Violation/Evaluation Summary***

**Note:** NO RECORDS: As of Jan 2022, there are no Compliance Monitoring and Enforcement (violation) records associated with this facility (EPA ID).

***Handler Summary***

**Importer Activity:** No
**Mixed Waste Generator:** No

| | |
|---|---|
| ***Transporter Activity:*** | No |
| ***Transfer Facility:*** | No |
| ***Onsite Burner Exemption:*** | No |
| ***Furnace Exemption:*** | No |
| ***Underground Injection Activity:*** | No |
| ***Commercial TSD:*** | No |
| ***Used Oil Transporter:*** | No |
| ***Used Oil Transfer Facility:*** | No |
| ***Used Oil Processor:*** | No |
| ***Used Oil Refiner:*** | No |
| ***Used Oil Burner:*** | No |
| ***Used Oil Market Burner:*** | No |
| ***Used Oil Spec Marketer:*** | No |

***Hazardous Waste Handler Details***

| | |
|---|---|
| ***Sequence No:*** | 1 |
| ***Receive Date:*** | 20020128 |
| ***Handler Name:*** | PRECISION WATERJET INC |
| ***Federal Waste Generator Code:*** | 2 |
| ***Generator Code Description:*** | Small Quantity Generator |
| ***Source Type:*** | Implementer |

***Hazardous Waste Handler Details***

| | |
|---|---|
| ***Sequence No:*** | 1 |
| ***Receive Date:*** | 20020128 |
| ***Handler Name:*** | PRECISION WATERJET INC |
| ***Federal Waste Generator Code:*** | 1 |
| ***Generator Code Description:*** | Large Quantity Generator |
| ***Source Type:*** | Notification |

***Waste Code Details***

| | |
|---|---|
| ***Hazardous Waste Code:*** | D001 |
| ***Waste Code Description:*** | IGNITABLE WASTE |

***Owner/Operator Details***

| | | | |
|---|---|---|---|
| ***Owner/Operator Ind:*** | Current Owner | ***Street No:*** | |
| ***Type:*** | Private | ***Street 1:*** | 718 N HARITON ST |
| ***Name:*** | PRECISION WATERJET INC | ***Street 2:*** | |
| ***Date Became Current:*** | | ***City:*** | ORANGE |
| ***Date Ended Current:*** | | ***State:*** | CA |
| ***Phone:*** | 714-289-4445 | ***Country:*** | |
| ***Source Type:*** | Notification | ***Zip Code:*** | 92868 |

| | | | |
|---|---|---|---|
| ***Owner/Operator Ind:*** | Current Owner | ***Street No:*** | |
| ***Type:*** | Private | ***Street 1:*** | 718 N HARITON ST |
| ***Name:*** | PRECISION WATERJET INC | ***Street 2:*** | |
| ***Date Became Current:*** | | ***City:*** | ORANGE |
| ***Date Ended Current:*** | | ***State:*** | CA |
| ***Phone:*** | 714-289-4445 | ***Country:*** | |
| ***Source Type:*** | Implementer | ***Zip Code:*** | 92868 |

***Historical Handler Details***

| | |
|---|---|
| ***Receive Dt:*** | 20020128 |
| ***Generator Code Description:*** | Large Quantity Generator |
| ***Handler Name:*** | PRECISION WATERJET INC |

| Map Key | Number of Records | Direction | Distance (mi/ft) | Elev/Diff (ft) | Site | DB |
|---|---|---|---|---|---|---|
| 39 | 2 of 2 | SSW | 0.12 / 614.23 | 179.78 / -5 | JD PACKAGING<br>635 W ANGUS AVE<br>ORANGE CA 92868 | RCRA NON GEN |

**EPA Handler ID:** CAC003105895
**Gen Status Universe:** No Report
**Contact Name:** KELLY DURBIN MARSHALL
**Contact Address:** 635 W ANGUS AVE , , ORANGE , CA, 92868 ,
**Contact Phone No and Ext:** 714-575-1108
**Contact Email:** OFFICE@JDPACK.COM
**Contact Country:**
**County Name:** ORANGE
**EPA Region:** 09
**Land Type:**
**Receive Date:** 20210217
**Location Latitude:**
**Location Longitude:**

***Violation/Evaluation Summary***

**Note:** NO RECORDS: As of Jan 2022, there are no Compliance Monitoring and Enforcement (violation) records associated with this facility (EPA ID).

***Handler Summary***

**Importer Activity:** No
**Mixed Waste Generator:** No
**Transporter Activity:** No
**Transfer Facility:** No
**Onsite Burner Exemption:** No
**Furnace Exemption:** No
**Underground Injection Activity:** No
**Commercial TSD:** No
**Used Oil Transporter:** No
**Used Oil Transfer Facility:** No
**Used Oil Processor:** No
**Used Oil Refiner:** No
**Used Oil Burner:** No
**Used Oil Market Burner:** No
**Used Oil Spec Marketer:** No

***Hazardous Waste Handler Details***

**Sequence No:** 1
**Receive Date:** 20210217
**Handler Name:** JD PACKAGING
**Source Type:** Implementer
**Federal Waste Generator Code:** N
**Generator Code Description:** Not a Generator, Verified

***Owner/Operator Details***

**Owner/Operator Ind:** Current Owner
**Type:** Other
**Name:** JOE DIBENEDETTO
**Date Became Current:**
**Date Ended Current:**
**Phone:** 714-575-1108
**Source Type:** Implementer
**Street No:**
**Street 1:** 635 W ANGUS AVE
**Street 2:**
**City:** ORANGE
**State:** CA
**Country:**
**Zip Code:** 92868

**Owner/Operator Ind:** Current Operator
**Type:** Other
**Name:** KELLY DURBIN MARSHALL
**Date Became Current:**
**Street No:**
**Street 1:** 635 W ANGUS AVE
**Street 2:**
**City:** ORANGE

| Map Key | Number of Records | Direction | Distance (mi/ft) | Elev/Diff (ft) | Site | DB |
|---|---|---|---|---|---|---|

**Date Ended Current:** | **State:** CA
**Phone:** 714-575-1108 | **Country:**
**Source Type:** Implementer | **Zip Code:** 92868

---

40 | 1 of 3 | SW | 0.12 / 614.94 | 177.37 / -8 | HANDPIECE PARTS & PRODUCTS INC
707 W ANGUS AVE
ORANGE CA 92868 | HW ORANGE

**Facility ID:** FA0036341

---

40 | 2 of 3 | SW | 0.12 / 614.94 | 177.37 / -8 | HANDPIECE PARTS & PRODUCTS INC
707 W ANGUS AVE
ORANGE CA 92868 | CERS HAZ

**Site ID:** 411434
**Latitude:** 33.799095
**Longitude:** -117.859871
**County:**

***Regulated Programs***

**EI ID:** 10521457 | **EI Description:** Chemical Storage Facilities

**EI ID:** 10521457 | **EI Description:** Hazardous Waste Generator

***Violations***

**Violation Date:** 02/28/2017 | **Violation Source:** CERS
**Violation Program:** HW | **Violation Division:** Orange County Environmental Health
**Citation:** 22 CCR 15 66265.173 - California Code of Regulations, Title 22, Chapter 15, Section(s) 66265.173
**Violation Notes:**

Returned to compliance on 02/28/2017. All containers must be stored closed to prevent an unauthorized release. This violation was corrected on site.

**Violation Description:**

Failure to meet the following container management requirements:
(a) A container holding hazardous waste must always be closed during storage, except when it is necessary to add or remove waste.
(b) A container holding hazardous waste must not be opened, handled, or stored in a manner which may rupture the container or cause it to leak.

***Violations***

**Violation Date:** 12/03/2018 | **Violation Source:** CERS
**Violation Program:** HW | **Violation Division:** Orange County Environmental Health
**Citation:** 22 CCR 12 66262.40(a) - California Code of Regulations, Title 22, Chapter 12, Section(s) 66262.40(a)
**Violation Notes:**

Returned to compliance on 12/10/2018. Please refer to report comments.

**Violation Description:**

Failure to keep a copy of each properly signed manifest for at least three years from the date the waste was accepted by the initial transporter. The manifest signed at the time the waste was accepted for transport shall be kept until receiving a signed copy from the designated facility which received the waste.

***Violations***

**Violation Date:** 02/28/2017 | **Violation Source:** CERS
**Violation Program:** HW | **Violation Division:** Orange County Environmental Health

***Citation:*** 22 CCR 12 66262.40(a) - California Code of Regulations, Title 22, Chapter 12, Section(s) 66262.40(a)
***Violation Notes:***

Returned to compliance on 12/03/2018. All manifests were not available for review. Please send copies of manifests for the cutting oil and waste solids to mescobedo@ochca.com in order to abate this violation.

***Violation Description:***

Failure to keep a copy of each properly signed manifest for at least three years from the date the waste was accepted by the initial transporter. The manifest signed at the time the waste was accepted for transport shall be kept until receiving a signed copy from the designated facility which received the waste.

***Violations***

***Violation Date:*** 03/31/2014 ***Violation Source:*** CERS
***Violation Program:*** HW ***Violation Division:*** Orange County Environmental Health
***Citation:*** 22 CCR 12 66262.34(d) - California Code of Regulations, Title 22, Chapter 12, Section(s) 66262.34(d)
***Violation Notes:***

The facility's used oil has accumulated in on site storage for over one year. Approximately 155 gallons of oil was on site this date. The allowable storage time has been exceeded. Please remove the waste for proper recycling / disposal. Once completed, please submit the a copy of the removal receipt, along with the attached certificate of return to compliance, signed and dated to this Agency within 30 days.

***Violation Description:***

Failure to dispose of hazardous waste within 180 days (or 270 if waste is transported over 200 miles) for the generator who generates less than 1000 kilogram per month, but more than 100 kilograms per month.

***Violations***

***Violation Date:*** 03/31/2014 ***Violation Source:*** CERS
***Violation Program:*** HW ***Violation Division:*** Orange County Environmental Health
***Citation:*** 22 CCR 12 66262.34(f) - California Code of Regulations, Title 22, Chapter 12, Section(s) 66262.34(f)
***Violation Notes:***

A 55 gallon unmarked drum of an unknown was located in the outside lot. A 5 gallon unmarked container of an unknown was located in the outside lot next to the dumpster. I was informed that these substances were thought to be used oil (est. 15 gallons) and paint waste (est. 4 gallons). Containers storing hazardous waste must be marked with the required information and handled properly. Confirm the stored contents. Provide the required identifying information to containers storing hazardous waste. Once completed, please submit the attached certificate of return to compliance, signed and dated to this Agency within 30 days.

***Violation Description:***

Failure to properly label hazardous waste accumulation containers with the following requirements: "Hazardous Waste", name and address of the generator, physical and chemical characteristics of the Hazardous Waste, and starting accumulation date.

***Evaluations***

***Eval Date:*** 03/14/2018
***Violations Found:*** No
***Eval General Type:*** Compliance Evaluation Inspection
***Eval Type:*** Routine done by local agency
***Eval Division:*** Orange City Fire Department
***Eval Program:*** HMRRP
***Eval Source:*** CERS
***Eval Notes:***

field verification; Note: data in [EVAL Notes] field for some records is truncated from the source.

***Eval Date:*** 12/03/2018
***Violations Found:*** Yes
***Eval General Type:*** Other/Unknown
***Eval Type:*** Other, not routine, done by local agency

***Eval Division:*** Orange County Environmental Health
***Eval Program:*** HW
***Eval Source:*** CERS
***Eval Notes:***

On site to conduct a Hazardous waste reinspection. The facility was cited violation I474 on 2/28/17 for not having hazardous waste disposal manifests available for review. This violation is being closed and recited. Please forward hazardous waste manifests dated 2/28/17 to current to Justin Bechara at jbechara@ochca.com within 30 days. This report was sent to Steve Bowen at steve@handpieceparts.com.; Note: data in [EVAL Notes] field for some records is truncated from the source.

***Eval Date:*** 02/28/2017
***Violations Found:*** Yes
***Eval General Type:*** Compliance Evaluation Inspection
***Eval Type:*** Routine done by local agency
***Eval Division:*** Orange County Environmental Health
***Eval Program:*** HW
***Eval Source:*** CERS
***Eval Notes:***

On site to conduct a routine Hazardous Waste inspection. Met with Manager Emily Galvan of Handpiece Parts and Products, Inc. Consent was provided to enter and conduct inspection activities. Hazardous waste observed onsite included: - (1) 250-gallon tote containing waste cutting oils. - (1) tote bag containing heavy metal-laden solids from de-burring machines and floor sweepings. - (1) 30-gallon parts washer serviced by Safety Kleen. The tote storing waste oils was not stored closed (see violation I617 below). Hazardous Waste Manifests for the cutting oil or the solids were not available (See violation I474 below). Perimeter of the facility was inspected. Did not observe any indication of a hazardous waste release or illegal dumping in the trash dumpster. ; Note: data in [EVAL Notes] field for some records is truncated from the source.

***Eval Date:*** 03/31/2014
***Violations Found:*** Yes
***Eval General Type:*** Compliance Evaluation Inspection
***Eval Type:*** Routine done by local agency
***Eval Division:*** Orange County Environmental Health
***Eval Program:*** HW
***Eval Source:*** CERS
***Eval Notes:***

On site for a routine hazardous waste inspection. Emily Galvan, general manager, was present for the inspection and provided consent to inspect. The facility's operations and the waste generated were discussed. The inspection included a walk of the facility's outside perimeter and its trash storage areas. I did not observe hazardous waste in the facility's trash or as run off on the ground. The storage of the shop's hazardous waste was inspected. We discussed required information to be marked on containers storing hazardous waste. We discussed the marking of the daily use used oil storage containers as "emptied daily" for the accumulation start date. The receipts for the removal of the facility's hazardous waste were on site and available for inspection. The records for the last year were reviewed. The facility had a business emergency plan, which contained spill response directions and emergency contact numbers. report PDF to emily@handpiecepartscom [Truncated]; Note: data in [EVAL Notes] field for some records is truncated from the source.

***Eval Date:*** 02/01/2017
***Violations Found:*** No
***Eval General Type:*** Other/Unknown
***Eval Type:*** Other, not routine, done by local agency
***Eval Division:*** Orange County Environmental Health
***Eval Program:*** HW
***Eval Source:*** CERS
***Eval Notes:***

CERS Accepted - Facility Information; Note: data in [EVAL Notes] field for some records is truncated from the source.

***Eval Date:*** 04/12/2021
***Violations Found:*** No
***Eval General Type:*** Compliance Evaluation Inspection
***Eval Type:*** Routine done by local agency
***Eval Division:*** Orange City Fire Department
***Eval Program:*** HMRRP
***Eval Source:*** CERS
***Eval Notes:***

field verification.; Note: data in [EVAL Notes] field for some records is truncated from the source.

***Eval Date:*** 02/27/2020
***Violations Found:*** No
***Eval General Type:*** Compliance Evaluation Inspection
***Eval Type:*** Routine done by local agency
***Eval Division:*** Orange County Environmental Health
***Eval Program:*** HW
***Eval Source:*** CERS
***Eval Notes:***

On site to conduct a routine Hazardous Waste inspection. Met with Steve Bowen, President. The facility is a Small Quantity Generator of waste oil and oily water generated from CNC machining processes. Walked throughout the facility and observed the facility's Hazardous Waste storage area. Hazardous Waste containers were observed properly labeled and stored closed. The perimeter of the facility was walked and the municipal trash dumpster was observed. There are no signs of illegal disposal. Hazardous waste manifests were available for review. The facility's EPA ID number is active. Emergency plan is maintained on site. No hazardous waste violations were observed this date. This inspection report was sent to steve@handpieceparts.com.; Note: data in [EVAL Notes] field for some records is truncated from the source.

***Eval Date:*** 03/10/2015
***Violations Found:*** No
***Eval General Type:*** Compliance Evaluation Inspection
***Eval Type:*** Routine done by local agency
***Eval Division:*** Orange City Fire Department
***Eval Program:*** HMRRP
***Eval Source:*** CERS
***Eval Notes:***

No Violations Observed ; Note: data in [EVAL Notes] field for some records is truncated from the source.

***Eval Date:*** 12/10/2018
***Violations Found:*** No
***Eval General Type:*** Other/Unknown
***Eval Type:*** Other, not routine, done by local agency
***Eval Division:*** Orange County Environmental Health
***Eval Program:*** HW
***Eval Source:*** CERS
***Eval Notes:***

Received consolidated manifest from facility showing disposal of hazardous waste dated 12/4/18. Violation I474 cited on 2/28/17 is corrected. The facility was advised to retain manifests for a minimum of 3 years and have them available for review at inspections.; Note: data in [EVAL Notes] field for some records is truncated from the source.

***Affiliations***

***Affil Type Desc:*** Identification Signer
***Entity Name:*** STEVE BOWEN
***Entity Title:*** CEO
***Address:***
***City:***
***State:***
***Country:***
***Zip Code:***
***Phone:***

***Affil Type Desc:*** Document Preparer
***Entity Name:*** STEVE BOWEN
***Entity Title:***
***Address:***
***City:***
***State:***
***Country:***
***Zip Code:***
***Phone:***

***Affil Type Desc:*** Operator
***Entity Name:*** Steve Bowen
***Entity Title:***

| Map Key | Number of Records | Direction | Distance (mi/ft) | Elev/Diff (ft) | Site | DB |
|---|---|---|---|---|---|---|

**Address:**
**City:**
**State:**
**Country:**
**Zip Code:**
**Phone:** (714) 997-4331

**Affil Type Desc:** Facility Mailing Address
**Entity Name:** Mailing Address
**Entity Title:**
**Address:** 707 W ANGUS AVE
**City:** ORANGE
**State:** CA
**Country:**
**Zip Code:** 92868
**Phone:**

**Affil Type Desc:** Legal Owner
**Entity Name:** HANDPIECE PARTS & PRODUCTS INC
**Entity Title:**
**Address:** 707 West Angus Avenue
**City:** ORANGE
**State:** CA
**Country:** United States
**Zip Code:** 92868
**Phone:** (714) 997-4331

**Affil Type Desc:** CUPA District
**Entity Name:** Orange County Env Health
**Entity Title:**
**Address:** 1241 East Dyer RoadSuite 120
**City:** Santa Ana
**State:** CA
**Country:**
**Zip Code:** 92705-5611
**Phone:** (714) 433-6406

**Affil Type Desc:** Environmental Contact
**Entity Name:** Steve Bowen
**Entity Title:**
**Address:** 707 WEST ANGUS AVE
**City:** ORANGE
**State:** CA
**Country:**
**Zip Code:** 92868
**Phone:**

**Affil Type Desc:** Parent Corporation
**Entity Name:** HANDPIECE PARTS & PRODUCTS INC
**Entity Title:**
**Address:**
**City:**
**State:**
**Country:**
**Zip Code:**
**Phone:**

***Coordinates***

**Env Int Type Code:** HMBP
**Program ID:** 10521457
**Latitude:** 33.799100
**Longitude:** -117.859870
**Coord Name:**
**Ref Point Type Desc:** Center of a facility or station.

| | | | | | | |
|---|---|---|---|---|---|---|
| 40 | 3 of 3 | SW | 0.12 / 614.94 | 177.37 / -8 | HANDPIECE PARTS AND PRODUCTS<br>707 W ANGUS AVE<br>ORANGE CA 92868 | RCRA SQG |

| Map Key | Number of Records | Direction | Distance (mi/ft) | Elev/Diff (ft) | Site | DB |
|---|---|---|---|---|---|---|

**EPA Handler ID:** CAR000007534
**Gen Status Universe:** Small Quantity Generator
**Contact Name:** BILL ROBERTO
**Contact Address:** 707 W ANGUS , , ORANGE , CA, 92668 , US
**Contact Phone No and Ext:** 714-997-4331
**Contact Email:**
**Contact Country:** US
**County Name:** ORANGE
**EPA Region:** 09
**Land Type:** Private
**Receive Date:** 19951214
**Location Latitude:** 33.798825
**Location Longitude:** -117.859752

***Violation/Evaluation Summary***

**Note:** NO RECORDS: As of Jan 2022, there are no Compliance Monitoring and Enforcement (violation) records associated with this facility (EPA ID).

***Handler Summary***

**Importer Activity:** No
**Mixed Waste Generator:** No
**Transporter Activity:** No
**Transfer Facility:** No
**Onsite Burner Exemption:** No
**Furnace Exemption:** No
**Underground Injection Activity:** No
**Commercial TSD:** No
**Used Oil Transporter:** No
**Used Oil Transfer Facility:** No
**Used Oil Processor:** No
**Used Oil Refiner:** No
**Used Oil Burner:** No
**Used Oil Market Burner:** No
**Used Oil Spec Marketer:** No

***Hazardous Waste Handler Details***

**Sequence No:** 1
**Receive Date:** 19951214
**Handler Name:** HANDPIECE PARTS AND PRODUCTS
**Federal Waste Generator Code:** 2
**Generator Code Description:** Small Quantity Generator
**Source Type:** Notification

***Owner/Operator Details***

**Owner/Operator Ind:** Current Owner
**Type:** Private
**Name:** STAN BOWEN
**Date Became Current:**
**Date Ended Current:**
**Phone:** 714-838-6469
**Source Type:** Notification
**Street No:**
**Street 1:** 19201 LA LOMA ST
**Street 2:**
**City:** SANTA ANA
**State:** CA
**Country:**
**Zip Code:** 92705

| Map Key | Number of Records | Direction | Distance (mi/ft) | Elev/Diff (ft) | Site | DB |
|---|---|---|---|---|---|---|
| 41 | 1 of 3 | SSE | 0.12 / 617.63 | 187.60 / 3 | VANGUARD EQUIPMENT RENTAL<br>692 N CYPRESS ST STE B<br>ORANGE CA 92867 | HW ORANGE |

**Facility ID:** FA0040666

| Map Key | Number of Records | Direction | Distance (mi/ft) | Elev/Diff (ft) | Site | DB |
|---|---|---|---|---|---|---|
| 41 | 2 of 3 | SSE | 0.12 / 617.63 | 187.60 / 3 | Vanguard Equipment Rentals<br>692 N CYPRESS ST STE B<br>ORANGE CA 92867 | CERS HAZ |

**Site ID:** 383490
**Latitude:** 33.79898
**Longitude:** -117.8568
**County:**

***Regulated Programs***

**EI ID:** 10705489 **EI Description:** Hazardous Waste Generator

***Affiliations***

**Affil Type Desc:** Facility Mailing Address
**Entity Name:** Mailing Address
**Entity Title:**
**Address:** 692 N Cypress St Ste B
**City:** Orange
**State:** CA
**Country:**
**Zip Code:** 92867
**Phone:**

**Affil Type Desc:** CUPA District
**Entity Name:** Orange County Env Health
**Entity Title:**
**Address:** 1241 East Dyer RoadSuite 120
**City:** Santa Ana
**State:** CA
**Country:**
**Zip Code:** 92705-5611
**Phone:** (714) 433-6406

**Affil Type Desc:** Legal Owner
**Entity Name:** Vanguard Equipment Rentals Corp
**Entity Title:**
**Address:** 692 N Cypress St Ste B
**City:** Orange
**State:** CA
**Country:** United States
**Zip Code:** 92867
**Phone:** (657) 236-4405

**Affil Type Desc:** Identification Signer
**Entity Name:** Melissa Gallardo
**Entity Title:** Office Manager
**Address:**
**City:**
**State:**
**Country:**
**Zip Code:**
**Phone:**

**Affil Type Desc:** Document Preparer
**Entity Name:** Melissa Gallardo
**Entity Title:**
**Address:**
**City:**
**State:**
**Country:**
**Zip Code:**
**Phone:**

**Affil Type Desc:** Operator

| Map Key | Number of Records | Direction | Distance (mi/ft) | Elev/Diff (ft) | Site | DB |
|---|---|---|---|---|---|---|

| | |
|---|---|
| **Entity Name:** | Vanguard Equipment Rentals |
| **Entity Title:** | |
| **Address:** | |
| **City:** | |
| **State:** | |
| **Country:** | |
| **Zip Code:** | |
| **Phone:** | (657) 236-4405 |

| | |
|---|---|
| **Affil Type Desc:** | Parent Corporation |
| **Entity Name:** | Vanguard Equipment Rentals |
| **Entity Title:** | |
| **Address:** | |
| **City:** | |
| **State:** | |
| **Country:** | |
| **Zip Code:** | |
| **Phone:** | |

| | |
|---|---|
| **Affil Type Desc:** | Environmental Contact |
| **Entity Name:** | Steve Cross |
| **Entity Title:** | |
| **Address:** | 692 N Cypress St Ste B |
| **City:** | Orange |
| **State:** | CA |
| **Country:** | |
| **Zip Code:** | 92867 |
| **Phone:** | |

| Map Key | Number of Records | Direction | Distance (mi/ft) | Elev/Diff (ft) | Site | DB |
|---|---|---|---|---|---|---|
| 41 | 3 of 3 | SSE | 0.12 / 617.63 | 187.60 / 3 | VANGUARD EQUIPMENT RENTALS<br>692 N CYPRESS ST #B<br>ORANGE CA 92867 | RCRA NON GEN |

| | |
|---|---|
| **EPA Handler ID:** | CAL000422443 |
| **Gen Status Universe:** | No Report |
| **Contact Name:** | MARK THOMAS |
| **Contact Address:** | 692 N CYPRESS ST #B , , ORANGE , CA, 92867 , |
| **Contact Phone No and Ext:** | 657-236-4405 |
| **Contact Email:** | SCRO3S@VANGUARDEQUIPMENT.COM |
| **Contact Country:** | |
| **County Name:** | ORANGE |
| **EPA Region:** | 09 |
| **Land Type:** | |
| **Receive Date:** | 20161118 |
| **Location Latitude:** | 33.798501 |
| **Location Longitude:** | -117.856332 |

***Violation/Evaluation Summary***

| | |
|---|---|
| **Note:** | NO RECORDS: As of Jan 2022, there are no Compliance Monitoring and Enforcement (violation) records associated with this facility (EPA ID). |

***Handler Summary***

| | |
|---|---|
| **Importer Activity:** | No |
| **Mixed Waste Generator:** | No |
| **Transporter Activity:** | No |
| **Transfer Facility:** | No |
| **Onsite Burner Exemption:** | No |
| **Furnace Exemption:** | No |
| **Underground Injection Activity:** | No |
| **Commercial TSD:** | No |
| **Used Oil Transporter:** | No |
| **Used Oil Transfer Facility:** | No |
| **Used Oil Processor:** | No |

***Used Oil Refiner:*** No
***Used Oil Burner:*** No
***Used Oil Market Burner:*** No
***Used Oil Spec Marketer:*** No

***Hazardous Waste Handler Details***

***Sequence No:*** 1
***Receive Date:*** 20161118
***Handler Name:*** VANGUARD EQUIPMENT RENTALS
***Source Type:*** Implementer
***Federal Waste Generator Code:*** N
***Generator Code Description:*** Not a Generator, Verified

***Owner/Operator Details***

***Owner/Operator Ind:*** Current Owner
***Type:*** Other
***Name:*** BRAD ZIMMERMAN
***Date Became Current:***
***Date Ended Current:***
***Phone:*** 714-630-9200
***Source Type:*** Implementer
***Street No:***
***Street 1:*** 17682 COWAN
***Street 2:***
***City:*** IRVINE
***State:*** CA
***Country:***
***Zip Code:*** 92614

***Owner/Operator Ind:*** Current Operator
***Type:*** Other
***Name:*** MARK THOMAS
***Date Became Current:***
***Date Ended Current:***
***Phone:*** 657-236-4405
***Source Type:*** Implementer
***Street No:***
***Street 1:*** 692 N CYPRESS ST #B
***Street 2:***
***City:*** ORANGE
***State:*** CA
***Country:***
***Zip Code:*** 92867

---

| | | | | | | |
|---|---|---|---|---|---|---|
| 42 | *1 of 1* | *NW* | *0.12 / 629.39* | *179.19 / -6* | ***HOLMES MINI TRUCK PARTS CO***<br>***979 N PARKER ST***<br>***ORANGE CA 92867*** | ***RCRA SQG*** |

***EPA Handler ID:*** CAD983593153
***Gen Status Universe:*** Small Quantity Generator
***Contact Name:*** HOLMES DERRING
***Contact Address:*** 979 N PARKER ST , , ORANGE , CA, 92667 , US
***Contact Phone No and Ext:*** 714-639-6344
***Contact Email:***
***Contact Country:*** US
***County Name:*** ORANGE
***EPA Region:*** 09
***Land Type:*** Other
***Receive Date:*** 19910718
***Location Latitude:*** 33.803595
***Location Longitude:*** -117.859803

***Violation/Evaluation Summary***

***Note:*** NO RECORDS: As of Jan 2022, there are no Compliance Monitoring and Enforcement (violation) records associated with this facility (EPA ID).

***Handler Summary***

***Importer Activity:*** No
***Mixed Waste Generator:*** No
***Transporter Activity:*** No
***Transfer Facility:*** No
***Onsite Burner Exemption:*** No
***Furnace Exemption:*** No

| Map Key | Number of Records | Direction | Distance (mi/ft) | Elev/Diff (ft) | Site | DB |
|---|---|---|---|---|---|---|

**Underground Injection Activity:** No
**Commercial TSD:** No
**Used Oil Transporter:** No
**Used Oil Transfer Facility:** No
**Used Oil Processor:** No
**Used Oil Refiner:** No
**Used Oil Burner:** No
**Used Oil Market Burner:** No
**Used Oil Spec Marketer:** No

***Hazardous Waste Handler Details***

**Sequence No:** 1
**Receive Date:** 19910718
**Handler Name:** HOLMES MINI TRUCK PARTS CO
**Federal Waste Generator Code:** 2
**Generator Code Description:** Small Quantity Generator
**Source Type:** Notification

***Owner/Operator Details***

**Owner/Operator Ind:** Current Owner
**Type:** Private
**Name:** HOLMES MINI TRUCK PARTS CO
**Date Became Current:**
**Date Ended Current:**
**Phone:** 415-555-1212
**Source Type:** Notification
**Street No:**
**Street 1:** NOT REQUIRED
**Street 2:**
**City:** NOT REQUIRED
**State:** ME
**Country:**
**Zip Code:** 99999

**Owner/Operator Ind:** Current Operator
**Type:** Private
**Name:** NOT REQUIRED
**Date Became Current:**
**Date Ended Current:**
**Phone:** 415-555-1212
**Source Type:** Notification
**Street No:**
**Street 1:** NOT REQUIRED
**Street 2:**
**City:** NOT REQUIRED
**State:** ME
**Country:**
**Zip Code:** 99999

---

| | | | | | | |
|---|---|---|---|---|---|---|
| 43 | 1 of 4 | S | 0.12 / 636.48 | 181.60 / -3 | ORCAL POOL SUPPLY INC<br>701 NO. HARITON<br>ORANGE CA 92667 | HHSS |

**County:**
**Tank Details Microfiche:** http://geotracker.waterboards.ca.gov/ustpdfs/pdf/0002ec71.pdf

---

| | | | | | | |
|---|---|---|---|---|---|---|
| 43 | 2 of 4 | S | 0.12 / 636.48 | 181.60 / -3 | ORCAL POOL SUPPLY INC.<br>701 NO. HARITON<br>ORANGE CA | HIST TANK |

**Owner Name:** ORCAL POOL SUPPLY INC.
**Owner Street:** 701 NO. HARITON
**Owner City:** ORANGE
**Owner State:** CA
**Owner Zip:** 92667
**No of Containers:** 2
**County:** ORANGE
**Facility State:** CA
**Facility Zip:** 92667

---

| | | | | | | |
|---|---|---|---|---|---|---|
| 43 | 3 of 4 | S | 0.12 / 636.48 | 181.60 / -3 | SIGNATURE FLOORING, INC<br>701 NORTH HARITON STREET<br>ORANGE CA 92868 | RCRA NON GEN |

**EPA Handler ID:** CAC003033978
**Gen Status Universe:** No Report
**Contact Name:** JENNIFER ANDERSON
**Contact Address:** 701 NORTH HARITON STREET , , ORANGE , CA, 92868 ,

| | |
|---|---|
| **Contact Phone No and Ext:** | 714-558-9200 |
| **Contact Email:** | JENNIFERA@FLOORSBYSIGNATURE.COM |
| **Contact Country:** | |
| **County Name:** | ORANGE |
| **EPA Region:** | 09 |
| **Land Type:** | |
| **Receive Date:** | 20190916 |
| **Location Latitude:** | |
| **Location Longitude:** | |

***Violation/Evaluation Summary***

| | |
|---|---|
| **Note:** | NO RECORDS: As of Jan 2022, there are no Compliance Monitoring and Enforcement (violation) records associated with this facility (EPA ID). |

***Handler Summary***

| | |
|---|---|
| **Importer Activity:** | No |
| **Mixed Waste Generator:** | No |
| **Transporter Activity:** | No |
| **Transfer Facility:** | No |
| **Onsite Burner Exemption:** | No |
| **Furnace Exemption:** | No |
| **Underground Injection Activity:** | No |
| **Commercial TSD:** | No |
| **Used Oil Transporter:** | No |
| **Used Oil Transfer Facility:** | No |
| **Used Oil Processor:** | No |
| **Used Oil Refiner:** | No |
| **Used Oil Burner:** | No |
| **Used Oil Market Burner:** | No |
| **Used Oil Spec Marketer:** | No |

***Hazardous Waste Handler Details***

| | |
|---|---|
| **Sequence No:** | 1 |
| **Receive Date:** | 20190916 |
| **Handler Name:** | SIGNATURE FLOORING, INC |
| **Source Type:** | Implementer |
| **Federal Waste Generator Code:** | N |
| **Generator Code Description:** | Not a Generator, Verified |

***Owner/Operator Details***

| | | | |
|---|---|---|---|
| **Owner/Operator Ind:** | Current Owner | **Street No:** | |
| **Type:** | Other | **Street 1:** | 701 NORTH HARITON STREET |
| **Name:** | JEFFERY GRIMSLEY | **Street 2:** | |
| **Date Became Current:** | | **City:** | ORANGE |
| **Date Ended Current:** | | **State:** | CA |
| **Phone:** | 714-558-9200 | **Country:** | |
| **Source Type:** | Implementer | **Zip Code:** | 92868 |

| | | | |
|---|---|---|---|
| **Owner/Operator Ind:** | Current Operator | **Street No:** | |
| **Type:** | Other | **Street 1:** | 701 NORTH HARITON STREET |
| **Name:** | JENNIFER ANDERSON | **Street 2:** | |
| **Date Became Current:** | | **City:** | ORANGE |
| **Date Ended Current:** | | **State:** | CA |
| **Phone:** | 714-558-9200 | **Country:** | |
| **Source Type:** | Implementer | **Zip Code:** | 92868 |

| | | | | | | |
|---|---|---|---|---|---|---|
| 43 | ***4 of 4*** | ***S*** | ***0.12 / 636.48*** | ***181.60 / -3*** | ***SIGNATURE FLOORING INC<br>701 N HARITON ST<br>ORANGE CA 92868*** | ***RCRA NON GEN*** |

| | |
|---|---|
| ***EPA Handler ID:*** | CAL000459639 |
| ***Gen Status Universe:*** | No Report |
| ***Contact Name:*** | JENNIFER ANDERSON |
| ***Contact Address:*** | 701 N HARITON ST , , ORANGE , CA, 92868 , |
| ***Contact Phone No and Ext:*** | 714-558-9200 |
| ***Contact Email:*** | JENNIFERA@FLOORSBYSIGNATURE.COM |
| ***Contact Country:*** | |
| ***County Name:*** | ORANGE |
| ***EPA Region:*** | 09 |
| ***Land Type:*** | |
| ***Receive Date:*** | 20210126 |
| ***Location Latitude:*** | |
| ***Location Longitude:*** | |

***Violation/Evaluation Summary***

| | |
|---|---|
| ***Note:*** | NO RECORDS: As of Jan 2022, there are no Compliance Monitoring and Enforcement (violation) records associated with this facility (EPA ID). |

***Handler Summary***

| | |
|---|---|
| ***Importer Activity:*** | No |
| ***Mixed Waste Generator:*** | No |
| ***Transporter Activity:*** | No |
| ***Transfer Facility:*** | No |
| ***Onsite Burner Exemption:*** | No |
| ***Furnace Exemption:*** | No |
| ***Underground Injection Activity:*** | No |
| ***Commercial TSD:*** | No |
| ***Used Oil Transporter:*** | No |
| ***Used Oil Transfer Facility:*** | No |
| ***Used Oil Processor:*** | No |
| ***Used Oil Refiner:*** | No |
| ***Used Oil Burner:*** | No |
| ***Used Oil Market Burner:*** | No |
| ***Used Oil Spec Marketer:*** | No |

***Hazardous Waste Handler Details***

| | |
|---|---|
| ***Sequence No:*** | 1 |
| ***Receive Date:*** | 20210126 |
| ***Handler Name:*** | SIGNATURE FLOORING INC |
| ***Source Type:*** | Implementer |
| ***Federal Waste Generator Code:*** | N |
| ***Generator Code Description:*** | Not a Generator, Verified |

***Owner/Operator Details***

| | | | |
|---|---|---|---|
| ***Owner/Operator Ind:*** | Current Operator | ***Street No:*** | |
| ***Type:*** | Other | ***Street 1:*** | 701 N HARITON ST |
| ***Name:*** | JENNIFER ANDERSON | ***Street 2:*** | |
| ***Date Became Current:*** | | ***City:*** | ORANGE |
| ***Date Ended Current:*** | | ***State:*** | CA |
| ***Phone:*** | 714-558-9200 | ***Country:*** | |
| ***Source Type:*** | Implementer | ***Zip Code:*** | 92868 |

| | | | |
|---|---|---|---|
| ***Owner/Operator Ind:*** | Current Owner | ***Street No:*** | |
| ***Type:*** | Other | ***Street 1:*** | 17130 FREMONT LN |
| ***Name:*** | SIGNATURE FLOORING INC | ***Street 2:*** | |
| ***Date Became Current:*** | | ***City:*** | YORBA LINDA |
| ***Date Ended Current:*** | | ***State:*** | CA |
| ***Phone:*** | 714-558-9200 | ***Country:*** | |
| ***Source Type:*** | Implementer | ***Zip Code:*** | 92886 |

| Map Key | Number of Records | Direction | Distance (mi/ft) | Elev/Diff (ft) | Site | DB |
|---|---|---|---|---|---|---|
| 44 | 1 of 2 | NNW | 0.12 / 642.69 | 182.21 / -3 | ORANA FOODS CO INC<br>1003 N. PARKER<br>ORANGE CA 92667 | HHSS |

**County:**
**Tank Details Microfiche:** http://geotracker.waterboards.ca.gov/ustpdfs/pdf/0002ec39.pdf

| Map Key | Number of Records | Direction | Distance (mi/ft) | Elev/Diff (ft) | Site | DB |
|---|---|---|---|---|---|---|
| 44 | 2 of 2 | NNW | 0.12 / 642.69 | 182.21 / -3 | ORANA FOODS CO., INC.<br>1003 N. PARKER<br>ORANGE CA | HIST TANK |

**Owner Name:** ORANA FOODS CO., INC.
**Owner Street:** 1003 N. PARKER
**Owner City:** ORANGE
**Owner State:** CA
**Owner Zip:** 92667
**No of Containers:** 2
**County:** ORANGE
**Facility State:** CA
**Facility Zip:** 92667

| Map Key | Number of Records | Direction | Distance (mi/ft) | Elev/Diff (ft) | Site | DB |
|---|---|---|---|---|---|---|
| 45 | 1 of 2 | WNW | 0.12 / 643.26 | 173.01 / -12 | CAL WEST MACHININING<br>804 W COLLINS ST<br>ORANGE CA 92667 | EMISSIONS |

***1990 Criteria Data***

**Facility ID:** 74621
**Facility SIC Code:** 9999
**CO:** 30
**Air Basin:** SC
**District:** SC
**COID:** ORA
**DISN:** SOUTH COAST AQMD
**CHAPIS:**
**CERR Code:**
**TOGT:** .3
**ROGT:** .2904
**COT:**
**NOXT:**
**SOXT:**
**PMT:** 0
**PM10T:** 0

***1990 Toxic Data***

**Facility ID:** 74621
**Facility SIC Code:** 9999
**CO:** 30
**Air Basin:** SC
**District:** SC
**TS:**
**Health Risk Asmt:**
**Non-Cancer Chronic Haz Ind:**
**Non-Cancer Acute Haz Ind:**
**COID:** ORA
**DISN:** SOUTH COAST AQMD
**CHAPIS:**
**CERR Code:**

| Map Key | Number of Records | Direction | Distance (mi/ft) | Elev/Diff (ft) | Site | DB |
|---|---|---|---|---|---|---|
| 45 | 2 of 2 | WNW | 0.12 / 643.26 | 173.01 / -12 | CRABTREE INDUSTRIES<br>804 W COLLINS AVE<br>ORANGE CA 92867 | RCRA NON GEN |

**EPA Handler ID:** CAL000367832
**Gen Status Universe:** No Report
**Contact Name:** LARRY CRABTREE
**Contact Address:** 804 W COLLINS AVE , , ORANGE , CA, 92867 ,
**Contact Phone No and Ext:** 714-997-1360
**Contact Email:** LCRABTREE2@GMAIL.COM
**Contact Country:**
**County Name:** ORANGE
**EPA Region:** 09
**Land Type:**
**Receive Date:** 20110927
**Location Latitude:** 33.802384

**Location Longitude:** -117.860711

***Violation/Evaluation Summary***

**Note:** NO RECORDS: As of Jan 2022, there are no Compliance Monitoring and Enforcement (violation) records associated with this facility (EPA ID).

***Handler Summary***

| | |
|---|---|
| **Importer Activity:** | No |
| **Mixed Waste Generator:** | No |
| **Transporter Activity:** | No |
| **Transfer Facility:** | No |
| **Onsite Burner Exemption:** | No |
| **Furnace Exemption:** | No |
| **Underground Injection Activity:** | No |
| **Commercial TSD:** | No |
| **Used Oil Transporter:** | No |
| **Used Oil Transfer Facility:** | No |
| **Used Oil Processor:** | No |
| **Used Oil Refiner:** | No |
| **Used Oil Burner:** | No |
| **Used Oil Market Burner:** | No |
| **Used Oil Spec Marketer:** | No |

***Hazardous Waste Handler Details***

| | |
|---|---|
| **Sequence No:** | 1 |
| **Receive Date:** | 20110927 |
| **Handler Name:** | CRABTREE INDUSTRIES |
| **Source Type:** | Implementer |
| **Federal Waste Generator Code:** | N |
| **Generator Code Description:** | Not a Generator, Verified |

***Owner/Operator Details***

| | | | |
|---|---|---|---|
| **Owner/Operator Ind:** | Current Owner | **Street No:** | |
| **Type:** | Other | **Street 1:** | 804 W COLLINS AVE |
| **Name:** | LARRY CRABTREE | **Street 2:** | |
| **Date Became Current:** | | **City:** | ORANGE |
| **Date Ended Current:** | | **State:** | CA |
| **Phone:** | 714-997-1360 | **Country:** | |
| **Source Type:** | Implementer | **Zip Code:** | 92867-0000 |

| | | | |
|---|---|---|---|
| **Owner/Operator Ind:** | Current Operator | **Street No:** | |
| **Type:** | Other | **Street 1:** | 804 W COLLINS AVE |
| **Name:** | LARRY CRABTREE | **Street 2:** | |
| **Date Became Current:** | | **City:** | ORANGE |
| **Date Ended Current:** | | **State:** | CA |
| **Phone:** | 714-997-1360 | **Country:** | |
| **Source Type:** | Implementer | **Zip Code:** | 92867 |

| Map Key | Number of Records | Direction | Distance (mi/ft) | Elev/Diff (ft) | Site | DB |
|---|---|---|---|---|---|---|
| 46 | 1 of 3 | SE | 0.12 / 652.47 | 189.50 / 4 | KENNEDY EQUIPMENT<br>748 N LEMON ST<br>ORANGE CA 92867 | HW ORANGE |

**Facility ID:** FA0027251

| Map Key | Number of Records | Direction | Distance (mi/ft) | Elev/Diff (ft) | Site | DB |
|---|---|---|---|---|---|---|
| 46 | 2 of 3 | SE | 0.12 / 652.47 | 189.50 / 4 | KENNEDY EQUIPMENT<br>748 N LEMON ST<br>ORANGE CA 92867 | CERS HAZ |

**Site ID:** 411603
**Latitude:** 33.799477
**Longitude:** -117.855591
**County:**

***Regulated Programs***

**EI ID:** 10539343 **EI Description:** Hazardous Waste Generator

**EI ID:** 10539343 **EI Description:** Chemical Storage Facilities

***Violations***

**Violation Date:** 10/20/2015 **Violation Source:** CERS
**Violation Program:** HW **Violation Division:** Orange County Environmental Health
**Citation:** 22 CCR 12 66262.34(f) - California Code of Regulations, Title 22, Chapter 12, Section(s) 66262.34(f)
**Violation Notes:**

Returned to compliance on 07/03/2017. The drums storing hazardous waste were not marked with some of the required identifying information. The words "hazardous waste", the physical state of the waste (liquid or solid), and the chemical characteristic of the waste (toxic, corrosive, flammable, reactive, etc.) were missing. Labels were provided. Violation corrected.

**Violation Description:**

Failure to properly label hazardous waste accumulation containers with the following requirements: "Hazardous Waste", name and address of the generator, physical and chemical characteristics of the Hazardous Waste, and starting accumulation date.

***Evaluations***

**Eval Date:** 01/27/2021
**Violations Found:** No
**Eval General Type:** Compliance Evaluation Inspection
**Eval Type:** Routine done by local agency
**Eval Division:** Orange City Fire Department
**Eval Program:** HMRRP
**Eval Source:** CERS
**Eval Notes:**

field verification.; Note: data in [EVAL Notes] field for some records is truncated from the source.

**Eval Date:** 04/20/2017
**Violations Found:** No
**Eval General Type:** Other/Unknown
**Eval Type:** Other, not routine, done by local agency
**Eval Division:** Orange County Environmental Health
**Eval Program:** HW
**Eval Source:** CERS
**Eval Notes:**

CERS ACCEPTED - Facility Review; Note: data in [EVAL Notes] field for some records is truncated from the source.

**Eval Date:** 10/26/2015
**Violations Found:** No
**Eval General Type:** Other/Unknown
**Eval Type:** Other, not routine, done by local agency
**Eval Division:** Orange County Environmental Health
**Eval Program:** HW
**Eval Source:** CERS
**Eval Notes:**

updated contact information, emailed report; Note: data in [EVAL Notes] field for some records is truncated from the source.

**Eval Date:** 10/29/2015

***Violations Found:*** No
***Eval General Type:*** Compliance Evaluation Inspection
***Eval Type:*** Routine done by local agency
***Eval Division:*** Orange City Fire Department
***Eval Program:*** HMRRP
***Eval Source:*** CERS
***Eval Notes:***

no violations observed; Note: data in [EVAL Notes] field for some records is truncated from the source.

***Eval Date:*** 10/20/2015
***Violations Found:*** Yes
***Eval General Type:*** Compliance Evaluation Inspection
***Eval Type:*** Routine done by local agency
***Eval Division:*** Orange County Environmental Health
***Eval Program:*** HW
***Eval Source:*** CERS
***Eval Notes:***

On site for a routine hazardous waste inspection. Jennifer Kennedy and L J Kennedy, were present for the inspection and provided consent to inspect. The facility's operations and the waste generated were discussed. The inspection included a walk of the facility's outside perimeter and its trash storage areas. I did not observe hazardous waste in the facility's trash or as run off on the ground. The storage of the shop's hazardous waste was inspected. The receipts for the removal of the facility's hazardous waste was on site and available for inspection. The records for the last year were reviewed. ; Note: data in [EVAL Notes] field for some records is truncated from the source.

***Eval Date:*** 01/15/2019
***Violations Found:*** No
***Eval General Type:*** Compliance Evaluation Inspection
***Eval Type:*** Routine done by local agency
***Eval Division:*** Orange County Environmental Health
***Eval Program:*** HW
***Eval Source:*** CERS
***Eval Notes:***

On site to conduct a routine Hazardous Waste inspection. Walked throughout the facility and observed the facility's Hazardous Waste storage area. Hazardous waste containers were observed properly labeled and stored closed. Three parts washers were observed on site, 2 are not operating currently. One sand blasting unit was observed. Mr. Kennedy stated the unit is not used often and the sand has not been changed yet. Once the sand is changed out please ensure it is not hazardous before disposing of it. The perimeter of the facility was walked and the municipal trash dumpster was observed. There are no signs of illegal disposal. Manifests were available for review. The facility's EPA ID number is active. Employees are reported to be trained. Emergency plan is posted in the office, spill response notification was discussed. No hazardous waste violations were observed this date. This inspection report was sent to LJ Kennedy at billing@kennedyequip.com. [Truncated]; Note: data in [EVAL Notes] field for some records is truncated from the source.

***Eval Date:*** 01/24/2018
***Violations Found:*** No
***Eval General Type:*** Compliance Evaluation Inspection
***Eval Type:*** Routine done by local agency
***Eval Division:*** Orange City Fire Department
***Eval Program:*** HMRRP
***Eval Source:*** CERS
***Eval Notes:***

field verification; Note: data in [EVAL Notes] field for some records is truncated from the source.

***Affiliations***

***Affil Type Desc:*** CUPA District
***Entity Name:*** Orange County Env Health
***Entity Title:***
***Address:*** 1241 East Dyer RoadSuite 120
***City:*** Santa Ana
***State:*** CA
***Country:***
***Zip Code:*** 92705-5611
***Phone:*** (714) 433-6406

***Affil Type Desc:*** Environmental Contact
***Entity Name:*** JENNIFER KENNEDY
***Entity Title:***
***Address:*** 748 N. LEMON STREET
***City:*** ORANGE
***State:*** CA
***Country:***
***Zip Code:*** 92867
***Phone:***

***Affil Type Desc:*** Facility Mailing Address
***Entity Name:*** Mailing Address
***Entity Title:***
***Address:*** 748 N LEMON ST
***City:*** ORANGE
***State:*** CA
***Country:***
***Zip Code:*** 92867
***Phone:***

***Affil Type Desc:*** Identification Signer
***Entity Name:*** JENNIFER KENNEDY
***Entity Title:*** CORPORATE SECRETARY
***Address:***
***City:***
***State:***
***Country:***
***Zip Code:***
***Phone:***

***Affil Type Desc:*** Legal Owner
***Entity Name:*** KENNEDY EQUIPMENT
***Entity Title:***
***Address:*** 748 N. LEMON
***City:*** ORANGE
***State:*** CA
***Country:*** United States
***Zip Code:*** 92867
***Phone:*** (714) 771-7324

***Affil Type Desc:*** Operator
***Entity Name:*** JON COUNTS KENNEDY
***Entity Title:***
***Address:***
***City:***
***State:***
***Country:***
***Zip Code:***
***Phone:*** (714) 771-7324

***Affil Type Desc:*** Parent Corporation
***Entity Name:*** KENNEDY EQUIPMENT
***Entity Title:***
***Address:***
***City:***
***State:***
***Country:***
***Zip Code:***
***Phone:***

***Affil Type Desc:*** Document Preparer
***Entity Name:*** JENNIFER KENNEDY
***Entity Title:***
***Address:***
***City:***
***State:***
***Country:***
***Zip Code:***

| Map Key | Number of Records | Direction | Distance (mi/ft) | Elev/Diff (ft) | Site | DB |
|---|---|---|---|---|---|---|

**Phone:**

***Coordinates***

| | | | |
|---|---|---|---|
| **Env Int Type Code:** | HMBP | **Longitude:** | -117.855590 |
| **Program ID:** | 10539343 | **Coord Name:** | |
| **Latitude:** | 33.799480 | **Ref Point Type Desc:** | Center of a facility or station. |

---

| | | | | | | |
|---|---|---|---|---|---|---|
| 46 | 3 of 3 | SE | 0.12 / 652.47 | 189.50 / 4 | KENNEDY EQUIPMENT<br>748 N LEMON ST<br>ORANGE CA 92867-0000 | RCRA<br>NON GEN |

| | |
|---|---|
| **EPA Handler ID:** | CAL000225166 |
| **Gen Status Universe:** | No Report |
| **Contact Name:** | JON KENNEDY OWNER |
| **Contact Address:** | 748 N LEMON ST , , ORANGE , CA, 92867 , |
| **Contact Phone No and Ext:** | 800-521-1777 |
| **Contact Email:** | BILLING@KENNEDYEQUIP.COM |
| **Contact Country:** | |
| **County Name:** | ORANGE |
| **EPA Region:** | 09 |
| **Land Type:** | |
| **Receive Date:** | 20011004 |
| **Location Latitude:** | 33.799543 |
| **Location Longitude:** | -117.855309 |

***Violation/Evaluation Summary***

**Note:** NO RECORDS: As of Jan 2022, there are no Compliance Monitoring and Enforcement (violation) records associated with this facility (EPA ID).

***Handler Summary***

| | |
|---|---|
| **Importer Activity:** | No |
| **Mixed Waste Generator:** | No |
| **Transporter Activity:** | No |
| **Transfer Facility:** | No |
| **Onsite Burner Exemption:** | No |
| **Furnace Exemption:** | No |
| **Underground Injection Activity:** | No |
| **Commercial TSD:** | No |
| **Used Oil Transporter:** | No |
| **Used Oil Transfer Facility:** | No |
| **Used Oil Processor:** | No |
| **Used Oil Refiner:** | No |
| **Used Oil Burner:** | No |
| **Used Oil Market Burner:** | No |
| **Used Oil Spec Marketer:** | No |

***Hazardous Waste Handler Details***

| | |
|---|---|
| **Sequence No:** | 1 |
| **Receive Date:** | 20011004 |
| **Handler Name:** | KENNEDY EQUIPMENT |
| **Source Type:** | Implementer |
| **Federal Waste Generator Code:** | N |
| **Generator Code Description:** | Not a Generator, Verified |

***Owner/Operator Details***

| | | | |
|---|---|---|---|
| **Owner/Operator Ind:** | Current Operator | **Street No:** | |
| **Type:** | Other | **Street 1:** | 748 N LEMON ST |

| Map Key | Number of Records | Direction | Distance (mi/ft) | Elev/Diff (ft) | Site | DB |
|---|---|---|---|---|---|---|

| | | | |
|---|---|---|---|
| **Name:** | JON KENNEDY OWNER | **Street 2:** | |
| **Date Became Current:** | | **City:** | ORANGE |
| **Date Ended Current:** | | **State:** | CA |
| **Phone:** | 800-521-1777 | **Country:** | |
| **Source Type:** | Implementer | **Zip Code:** | 92867 |
| | | | |
| **Owner/Operator Ind:** | Current Owner | **Street No:** | |
| **Type:** | Other | **Street 1:** | 748 N LEMON ST |
| **Name:** | JON KENNEDY | **Street 2:** | |
| **Date Became Current:** | | **City:** | ORANGE |
| **Date Ended Current:** | | **State:** | CA |
| **Phone:** | 714-771-7324 | **Country:** | |
| **Source Type:** | Implementer | **Zip Code:** | 92867-0000 |

| | | | | | | |
|---|---|---|---|---|---|---|
| 47 | 1 of 2 | SSW | 0.13 / 702.99 | 177.97 / -7 | **R I CHEMICAL INC**<br>**632 W ANGUS AVE**<br>**ORANGE CA 92868** | RCRA SQG |

| | |
|---|---|
| **EPA Handler ID:** | CA0000133504 |
| **Gen Status Universe:** | Small Quantity Generator |
| **Contact Name:** | NADEAN KELLY |
| **Contact Address:** | 632 , W ANGUS AVE , , ORANGE , CA, 92868 , US |
| **Contact Phone No and Ext:** | 714-288-1280 |
| **Contact Email:** | NKELLY@RICHEMICAL.COM |
| **Contact Country:** | US |
| **County Name:** | ORANGE |
| **EPA Region:** | 09 |
| **Land Type:** | Private |
| **Receive Date:** | 20160629 |
| **Location Latitude:** | 33.798798 |
| **Location Longitude:** | -117.85997 |

***Violation/Evaluation Summary***

| | |
|---|---|
| **Note:** | NO RECORDS: As of Jan 2022, there are no Compliance Monitoring and Enforcement (violation) records associated with this facility (EPA ID). |

***Handler Summary***

| | |
|---|---|
| **Importer Activity:** | No |
| **Mixed Waste Generator:** | Yes |
| **Transporter Activity:** | No |
| **Transfer Facility:** | No |
| **Onsite Burner Exemption:** | No |
| **Furnace Exemption:** | No |
| **Underground Injection Activity:** | No |
| **Commercial TSD:** | No |
| **Used Oil Transporter:** | No |
| **Used Oil Transfer Facility:** | No |
| **Used Oil Processor:** | No |
| **Used Oil Refiner:** | No |
| **Used Oil Burner:** | No |
| **Used Oil Market Burner:** | No |
| **Used Oil Spec Marketer:** | No |

***Hazardous Waste Handler Details***

| | |
|---|---|
| **Sequence No:** | 1 |
| **Receive Date:** | 19940311 |
| **Handler Name:** | R I CHEMICAL INC |
| **Federal Waste Generator Code:** | 2 |
| **Generator Code Description:** | Small Quantity Generator |
| **Source Type:** | Notification |

***Hazardous Waste Handler Details***

***Sequence No:*** 1
***Receive Date:*** 20001012
***Handler Name:*** R. I. CHEMICAL, INC.
***Federal Waste Generator Code:*** 1
***Generator Code Description:*** Large Quantity Generator
***Source Type:*** Annual/Biennial Report

***Hazardous Waste Handler Details***

***Sequence No:*** 1
***Receive Date:*** 20020326
***Handler Name:*** R. I. CHEMICAL, INC.
***Federal Waste Generator Code:*** 2
***Generator Code Description:*** Small Quantity Generator
***Source Type:*** Implementer

***Hazardous Waste Handler Details***

***Sequence No:*** 2
***Receive Date:*** 20020326
***Handler Name:*** R. I. CHEMICAL, INC.
***Federal Waste Generator Code:*** 1
***Generator Code Description:*** Large Quantity Generator
***Source Type:*** Annual/Biennial Report

***Waste Code Details***

***Hazardous Waste Code:*** D001
***Waste Code Description:*** IGNITABLE WASTE

***Hazardous Waste Code:*** D002
***Waste Code Description:*** CORROSIVE WASTE

***Hazardous Waste Code:*** F002
***Waste Code Description:*** THE FOLLOWING SPENT HALOGENATED SOLVENTS: TETRACHLOROETHYLENE, METHYLENE CHLORIDE, TRICHLOROETHYLENE, 1,1,1-TRICHLOROETHANE, CHLOROBENZENE, 1,1,2-TRICHLORO-1,2,2-TRIFLUOROETHANE, ORTHO-DICHLOROBENZENE, TRICHLOROFLUOROMETHANE, AND 1,1,2, TRICHLOROETHANE; ALL SPENT SOLVENT MIXTURES/BLENDS CONTAINING, BEFORE USE, A TOTAL OF TEN PERCENT OR MORE (BY VOLUME) OF ONE OR MORE OF THE ABOVE HALOGENATED SOLVENTS OR THOSE SOLVENTS LISTED IN F001, F004, AND F005; AND STILL BOTTOMS FROM THE RECOVERY OF THESE SPENT SOLVENTS AND SPENT SOLVENT MIXTURES.

***Hazardous Waste Code:*** F003
***Waste Code Description:*** THE FOLLOWING SPENT NONHALOGENATED SOLVENTS: XYLENE, ACETONE, ETHYL ACETATE, ETHYL BENZENE, ETHYL ETHER, METHYL ISOBUTYL KETONE, N-BUTYL ALCOHOL, CYCLOHEXANONE, AND METHANOL; ALL SPENT SOLVENT MIXTURES/BLENDS CONTAINING, BEFORE USE, ONLY THE ABOVE SPENT NONHALOGENATED SOLVENTS; AND ALL SPENT SOLVENT MIXTURES/BLENDS CONTAINING, BEFORE USE, ONE OR MORE OF THE ABOVE NONHALOGENATED SOLVENTS, AND A TOTAL OF TEN PERCENT OR MORE (BY VOLUME) OF ONE OR MORE OF THOSE SOLVENTS LISTED IN F001, F002, F004, AND F005; AND STILL BOTTOMS FROM THE RECOVERY OF THESE SPENT SOLVENTS AND SPENT SOLVENT MIXTURES.

***Hazardous Waste Handler Details***

***Sequence No:*** 1
***Receive Date:*** 20160629
***Handler Name:*** R I CHEMICAL INC
***Federal Waste Generator Code:*** 2
***Generator Code Description:*** Small Quantity Generator
***Source Type:*** Annual/Biennial Report update with Notification

***Waste Code Details***

***Hazardous Waste Code:*** 181
***Waste Code Description:*** Other inorganic solid waste

***Hazardous Waste Code:*** 214
***Waste Code Description:*** Unspecified solvent mixture

***Hazardous Waste Code:*** 331
***Waste Code Description:*** Off-specification, aged, or surplus organics

***Hazardous Waste Code:*** 741
***Waste Code Description:*** Liquids with halogenated organic compounds > 1000 mg/l

***Hazardous Waste Code:*** D001
***Waste Code Description:*** IGNITABLE WASTE

***Hazardous Waste Code:*** D038
***Waste Code Description:*** PYRIDINE

***Hazardous Waste Code:*** F002
***Waste Code Description:*** THE FOLLOWING SPENT HALOGENATED SOLVENTS: TETRACHLOROETHYLENE, METHYLENE CHLORIDE, TRICHLOROETHYLENE, 1,1,1-TRICHLOROETHANE, CHLOROBENZENE, 1,1,2-TRICHLORO-1,2,2-TRIFLUOROETHANE, ORTHO-DICHLOROBENZENE, TRICHLOROFLUOROMETHANE, AND 1,1,2, TRICHLOROETHANE; ALL SPENT SOLVENT MIXTURES/BLENDS CONTAINING, BEFORE USE, A TOTAL OF TEN PERCENT OR MORE (BY VOLUME) OF ONE OR MORE OF THE ABOVE HALOGENATED SOLVENTS OR THOSE SOLVENTS LISTED IN F001, F004, AND F005; AND STILL BOTTOMS FROM THE RECOVERY OF THESE SPENT SOLVENTS AND SPENT SOLVENT MIXTURES.

***Hazardous Waste Code:*** F003
***Waste Code Description:*** THE FOLLOWING SPENT NONHALOGENATED SOLVENTS: XYLENE, ACETONE, ETHYL ACETATE, ETHYL BENZENE, ETHYL ETHER, METHYL ISOBUTYL KETONE, N-BUTYL ALCOHOL, CYCLOHEXANONE, AND METHANOL; ALL SPENT SOLVENT MIXTURES/BLENDS CONTAINING, BEFORE USE, ONLY THE ABOVE SPENT NONHALOGENATED SOLVENTS; AND ALL SPENT SOLVENT MIXTURES/BLENDS CONTAINING, BEFORE USE, ONE OR MORE OF THE ABOVE NONHALOGENATED SOLVENTS, AND A TOTAL OF TEN PERCENT OR MORE (BY VOLUME) OF ONE OR MORE OF THOSE SOLVENTS LISTED IN F001, F002, F004, AND F005; AND STILL BOTTOMS FROM THE RECOVERY OF THESE SPENT SOLVENTS AND SPENT SOLVENT MIXTURES.

***Hazardous Waste Code:*** F004
***Waste Code Description:*** THE FOLLOWING SPENT NONHALOGENATED SOLVENTS: CRESOLS, CRESYLIC ACID, AND NITROBENZENE; AND THE STILL BOTTOMS FROM THE RECOVERY OF THESE SOLVENTS; ALL SPENT SOLVENT MIXTURES/BLENDS CONTAINING, BEFORE USE, A TOTAL OF TEN PERCENT OR MORE (BY VOLUME) OF ONE OR MORE OF THE ABOVE NONHALOGENATED SOLVENTS OR THOSE SOLVENTS LISTED IN F001, F002, AND F005; AND STILL BOTTOMS FROM THE RECOVERY OF THESE SPENT SOLVENTS AND SPENT SOLVENT MIXTURES.

***Hazardous Waste Code:*** F005
***Waste Code Description:*** THE FOLLOWING SPENT NONHALOGENATED SOLVENTS: TOLUENE, METHYL ETHYL KETONE, CARBON DISULFIDE, ISOBUTANOL, PYRIDINE, BENZENE, 2-ETHOXYETHANOL, AND 2-NITROPROPANE; ALL SPENT SOLVENT MIXTURES/BLENDS CONTAINING, BEFORE USE, A TOTAL OF TEN PERCENT OR MORE (BY VOLUME) OF ONE OR MORE OF THE ABOVE NONHALOGENATED SOLVENTS OR THOSE SOLVENTS LISTED IN F001, F002, OR F004; AND STILL BOTTOMS FROM THE RECOVERY OF THESE SPENT SOLVENTS AND SPENT SOLVENT MIXTURES.

***Owner/Operator Details***

***Owner/Operator Ind:*** Current Owner
***Type:*** Private
***Name:*** R I CHEMICAL INC
***Date Became Current:***
***Date Ended Current:***
***Phone:*** 714-288-1548
***Source Type:*** Notification

***Street No:***
***Street 1:*** 632 W ANGUS AVE
***Street 2:***
***City:*** ORANGE
***State:*** CA
***Country:***
***Zip Code:*** 92668

***Owner/Operator Ind:*** Current Operator
***Type:*** Private
***Name:*** ROBERT DAY

***Street No:***
***Street 1:***
***Street 2:***

| Map Key | Number of Records | Direction | Distance (mi/ft) | Elev/Diff (ft) | Site | DB |
|---|---|---|---|---|---|---|

| | | | |
|---|---|---|---|
| **Date Became Current:** | 19840101 | **City:** | |
| **Date Ended Current:** | | **State:** | |
| **Phone:** | | **Country:** | |
| **Source Type:** | Annual/Biennial Report update with Notification | **Zip Code:** | |
| | | | |
| **Owner/Operator Ind:** | Current Owner | **Street No:** | |
| **Type:** | Private | **Street 1:** | |
| **Name:** | ROBERT T. DAY | **Street 2:** | |
| **Date Became Current:** | 19950201 | **City:** | |
| **Date Ended Current:** | | **State:** | |
| **Phone:** | | **Country:** | US |
| **Source Type:** | Implementer | **Zip Code:** | |
| | | | |
| **Owner/Operator Ind:** | Current Operator | **Street No:** | |
| **Type:** | Private | **Street 1:** | |
| **Name:** | ROBERT T. DAY | **Street 2:** | |
| **Date Became Current:** | 19950201 | **City:** | |
| **Date Ended Current:** | | **State:** | |
| **Phone:** | | **Country:** | US |
| **Source Type:** | Annual/Biennial Report | **Zip Code:** | |
| | | | |
| **Owner/Operator Ind:** | Current Operator | **Street No:** | |
| **Type:** | Private | **Street 1:** | |
| **Name:** | ROBERT T. DAY | **Street 2:** | |
| **Date Became Current:** | 19950201 | **City:** | |
| **Date Ended Current:** | | **State:** | |
| **Phone:** | | **Country:** | US |
| **Source Type:** | Implementer | **Zip Code:** | |
| | | | |
| **Owner/Operator Ind:** | Current Owner | **Street No:** | 632 |
| **Type:** | Private | **Street 1:** | W ANGUS AVE |
| **Name:** | ROBERT DAY | **Street 2:** | |
| **Date Became Current:** | 19840101 | **City:** | ORANGE |
| **Date Ended Current:** | | **State:** | CA |
| **Phone:** | 714-288-1280 | **Country:** | US |
| **Source Type:** | Annual/Biennial Report update with Notification | **Zip Code:** | 92868 |
| | | | |
| **Owner/Operator Ind:** | Current Owner | **Street No:** | |
| **Type:** | Private | **Street 1:** | |
| **Name:** | ROBERT T. DAY | **Street 2:** | |
| **Date Became Current:** | 19950201 | **City:** | |
| **Date Ended Current:** | | **State:** | |
| **Phone:** | | **Country:** | US |
| **Source Type:** | Annual/Biennial Report | **Zip Code:** | |

***Historical Handler Details***

| | |
|---|---|
| **Receive Dt:** | 20020326 |
| **Generator Code Description:** | Large Quantity Generator |
| **Handler Name:** | R. I. CHEMICAL, INC. |
| | |
| **Receive Dt:** | 20020326 |
| **Generator Code Description:** | Small Quantity Generator |
| **Handler Name:** | R. I. CHEMICAL, INC. |
| | |
| **Receive Dt:** | 20001012 |
| **Generator Code Description:** | Large Quantity Generator |
| **Handler Name:** | R. I. CHEMICAL, INC. |
| | |
| **Receive Dt:** | 19940311 |
| **Generator Code Description:** | Small Quantity Generator |
| **Handler Name:** | R I CHEMICAL INC |

| Map Key | Number of Records | Direction | Distance (mi/ft) | Elev/Diff (ft) | Site | DB |
|---|---|---|---|---|---|---|
| 47 | 2 of 2 | SSW | 0.13 / 702.99 | 177.97 / -7 | R I CHEMICAL INC<br>632 W ANGUS AVE<br>ORANGE CA 92868 | RCRA TSD |

| | |
|---|---|
| **EPA Handler ID:** | CA0000133504 |
| **Gen Status Universe:** | Small Quantity Generator |
| **Contact Name:** | NADEAN KELLY |
| **Contact Address:** | 632 , W ANGUS AVE , , ORANGE , CA, 92868 , US |
| **Contact Phone No and Ext:** | 714-288-1280 |
| **Contact Email:** | NKELLY@RICHEMICAL.COM |
| **Contact Country:** | US |
| **Land Type:** | Private |
| **County Name:** | ORANGE |
| **EPA Region:** | 09 |
| **Receive Date:** | 20160629 |
| **Location Latitude:** | 33.798798 |
| **Location Longitude:** | -117.85997 |

***Violation/Evaluation Summary***

| | |
|---|---|
| **Note:** | NO RECORDS: As of Jan 2022, there are no Compliance Monitoring and Enforcement (violation) records associated with this facility (EPA ID). |

***Handler Summary***

| | |
|---|---|
| **Importer Activity:** | No |
| **Mixed Waste Generator:** | Yes |
| **Transporter Activity:** | No |
| **Transfer Facility:** | No |
| **Onsite Burner Exemption:** | No |
| **Smelting, Melting and Refining:** | No |
| **Underground Injection Control:** | No |
| **Commercial TSD:** | No |
| **Used Oil Transporter:** | No |
| **Used Oil Transfer Facility:** | No |
| **Used Oil Processor:** | No |
| **Used Oil Refiner:** | No |
| **Used Oil Burner:** | No |
| **Used Oil Market Burner:** | No |
| **Used Oil Spec Marketer:** | No |

***Hazardous Waste Handler Details***

| | |
|---|---|
| **Sequence No:** | 1 |
| **Receive Date:** | 19940311 |
| **Handler Name:** | R I CHEMICAL INC |
| **Federal Waste Generator Code:** | 2 |
| **Generator Code Description:** | Small Quantity Generator |
| **Source Type:** | Notification |

***Hazardous Waste Handler Details***

| | |
|---|---|
| **Sequence No:** | 1 |
| **Receive Date:** | 20001012 |
| **Handler Name:** | R. I. CHEMICAL, INC. |
| **Federal Waste Generator Code:** | 1 |
| **Generator Code Description:** | Large Quantity Generator |
| **Source Type:** | Annual/Biennial Report |

***Hazardous Waste Handler Details***

| | |
|---|---|
| **Sequence No:** | 1 |
| **Receive Date:** | 20020326 |
| **Handler Name:** | R. I. CHEMICAL, INC. |
| **Federal Waste Generator Code:** | 2 |
| **Generator Code Description:** | Small Quantity Generator |
| **Source Type:** | Implementer |

***Hazardous Waste Handler Details***

***Sequence No:*** 2
***Receive Date:*** 20020326
***Handler Name:*** R. I. CHEMICAL, INC.
***Federal Waste Generator Code:*** 1
***Generator Code Description:*** Large Quantity Generator
***Source Type:*** Annual/Biennial Report

***Waste Code Details***

***Hazardous Waste Code:*** D001
***Waste Code Description:*** IGNITABLE WASTE

***Hazardous Waste Code:*** D002
***Waste Code Description:*** CORROSIVE WASTE

***Hazardous Waste Code:*** F002
***Waste Code Description:*** THE FOLLOWING SPENT HALOGENATED SOLVENTS: TETRACHLOROETHYLENE, METHYLENE CHLORIDE, TRICHLOROETHYLENE, 1,1,1-TRICHLOROETHANE, CHLOROBENZENE, 1,1,2-TRICHLORO-1,2,2-TRIFLUOROETHANE, ORTHO-DICHLOROBENZENE, TRICHLOROFLUOROMETHANE, AND 1,1,2, TRICHLOROETHANE; ALL SPENT SOLVENT MIXTURES/BLENDS CONTAINING, BEFORE USE, A TOTAL OF TEN PERCENT OR MORE (BY VOLUME) OF ONE OR MORE OF THE ABOVE HALOGENATED SOLVENTS OR THOSE SOLVENTS LISTED IN F001, F004, AND F005; AND STILL BOTTOMS FROM THE RECOVERY OF THESE SPENT SOLVENTS AND SPENT SOLVENT MIXTURES.

***Hazardous Waste Code:*** F003
***Waste Code Description:*** THE FOLLOWING SPENT NONHALOGENATED SOLVENTS: XYLENE, ACETONE, ETHYL ACETATE, ETHYL BENZENE, ETHYL ETHER, METHYL ISOBUTYL KETONE, N-BUTYL ALCOHOL, CYCLOHEXANONE, AND METHANOL; ALL SPENT SOLVENT MIXTURES/BLENDS CONTAINING, BEFORE USE, ONLY THE ABOVE SPENT NONHALOGENATED SOLVENTS; AND ALL SPENT SOLVENT MIXTURES/BLENDS CONTAINING, BEFORE USE, ONE OR MORE OF THE ABOVE NONHALOGENATED SOLVENTS, AND A TOTAL OF TEN PERCENT OR MORE (BY VOLUME) OF ONE OR MORE OF THOSE SOLVENTS LISTED IN F001, F002, F004, AND F005; AND STILL BOTTOMS FROM THE RECOVERY OF THESE SPENT SOLVENTS AND SPENT SOLVENT MIXTURES.

***Hazardous Waste Handler Details***

***Sequence No:*** 1
***Receive Date:*** 20160629
***Handler Name:*** R I CHEMICAL INC
***Federal Waste Generator Code:*** 2
***Generator Code Description:*** Small Quantity Generator
***Source Type:*** Annual/Biennial Report update with Notification

***Waste Code Details***

***Hazardous Waste Code:*** 181
***Waste Code Description:*** Other inorganic solid waste

***Hazardous Waste Code:*** 214
***Waste Code Description:*** Unspecified solvent mixture

***Hazardous Waste Code:*** 331
***Waste Code Description:*** Off-specification, aged, or surplus organics

***Hazardous Waste Code:*** 741
***Waste Code Description:*** Liquids with halogenated organic compounds > 1000 mg/l

***Hazardous Waste Code:*** D001
***Waste Code Description:*** IGNITABLE WASTE

***Hazardous Waste Code:*** D038
***Waste Code Description:*** PYRIDINE

***Hazardous Waste Code:*** F002
***Waste Code Description:*** THE FOLLOWING SPENT HALOGENATED SOLVENTS: TETRACHLOROETHYLENE, METHYLENE CHLORIDE, TRICHLOROETHYLENE, 1,1,1-TRICHLOROETHANE, CHLOROBENZENE, 1,1,2-TRICHLORO-1,2,2-TRIFLUOROETHANE, ORTHO-DICHLOROBENZENE, TRICHLOROFLUOROMETHANE, AND 1,1,2, TRICHLOROETHANE; ALL SPENT SOLVENT MIXTURES/BLENDS CONTAINING, BEFORE USE, A TOTAL OF TEN PERCENT OR MORE (BY VOLUME) OF ONE OR MORE OF THE ABOVE HALOGENATED SOLVENTS OR THOSE SOLVENTS LISTED IN F001, F004, AND F005; AND STILL BOTTOMS FROM THE RECOVERY OF THESE SPENT SOLVENTS AND SPENT SOLVENT MIXTURES.

***Hazardous Waste Code:*** F003
***Waste Code Description:*** THE FOLLOWING SPENT NONHALOGENATED SOLVENTS: XYLENE, ACETONE, ETHYL ACETATE, ETHYL BENZENE, ETHYL ETHER, METHYL ISOBUTYL KETONE, N-BUTYL ALCOHOL, CYCLOHEXANONE, AND METHANOL; ALL SPENT SOLVENT MIXTURES/BLENDS CONTAINING, BEFORE USE, ONLY THE ABOVE SPENT NONHALOGENATED SOLVENTS; AND ALL SPENT SOLVENT MIXTURES/BLENDS CONTAINING, BEFORE USE, ONE OR MORE OF THE ABOVE NONHALOGENATED SOLVENTS, AND A TOTAL OF TEN PERCENT OR MORE (BY VOLUME) OF ONE OR MORE OF THOSE SOLVENTS LISTED IN F001, F002, F004, AND F005; AND STILL BOTTOMS FROM THE RECOVERY OF THESE SPENT SOLVENTS AND SPENT SOLVENT MIXTURES.

***Hazardous Waste Code:*** F004
***Waste Code Description:*** THE FOLLOWING SPENT NONHALOGENATED SOLVENTS: CRESOLS, CRESYLIC ACID, AND NITROBENZENE; AND THE STILL BOTTOMS FROM THE RECOVERY OF THESE SOLVENTS; ALL SPENT SOLVENT MIXTURES/BLENDS CONTAINING, BEFORE USE, A TOTAL OF TEN PERCENT OR MORE (BY VOLUME) OF ONE OR MORE OF THE ABOVE NONHALOGENATED SOLVENTS OR THOSE SOLVENTS LISTED IN F001, F002, AND F005; AND STILL BOTTOMS FROM THE RECOVERY OF THESE SPENT SOLVENTS AND SPENT SOLVENT MIXTURES.

***Hazardous Waste Code:*** F005
***Waste Code Description:*** THE FOLLOWING SPENT NONHALOGENATED SOLVENTS: TOLUENE, METHYL ETHYL KETONE, CARBON DISULFIDE, ISOBUTANOL, PYRIDINE, BENZENE, 2-ETHOXYETHANOL, AND 2-NITROPROPANE; ALL SPENT SOLVENT MIXTURES/BLENDS CONTAINING, BEFORE USE, A TOTAL OF TEN PERCENT OR MORE (BY VOLUME) OF ONE OR MORE OF THE ABOVE NONHALOGENATED SOLVENTS OR THOSE SOLVENTS LISTED IN F001, F002, OR F004; AND STILL BOTTOMS FROM THE RECOVERY OF THESE SPENT SOLVENTS AND SPENT SOLVENT MIXTURES.

***Owner/Operator Details***

| | | | |
|---|---|---|---|
| ***Owner/Operator Ind:*** | Current Operator | ***Street No:*** | |
| ***Type:*** | Private | ***Street 1:*** | |
| ***Name:*** | ROBERT DAY | ***Street 2:*** | |
| ***Date Became Current:*** | 19840101 | ***City:*** | |
| ***Date Ended Current:*** | | ***State:*** | |
| ***Phone:*** | | ***Country:*** | |
| ***Source Type:*** | Annual/Biennial Report update with Notification | ***Zip Code:*** | |

| | | | |
|---|---|---|---|
| ***Owner/Operator Ind:*** | Current Operator | ***Street No:*** | |
| ***Type:*** | Private | ***Street 1:*** | |
| ***Name:*** | ROBERT T. DAY | ***Street 2:*** | |
| ***Date Became Current:*** | 19950201 | ***City:*** | |
| ***Date Ended Current:*** | | ***State:*** | |
| ***Phone:*** | | ***Country:*** | US |
| ***Source Type:*** | Implementer | ***Zip Code:*** | |

| | | | |
|---|---|---|---|
| ***Owner/Operator Ind:*** | Current Owner | ***Street No:*** | |
| ***Type:*** | Private | ***Street 1:*** | 632 W ANGUS AVE |
| ***Name:*** | R I CHEMICAL INC | ***Street 2:*** | |
| ***Date Became Current:*** | | ***City:*** | ORANGE |
| ***Date Ended Current:*** | | ***State:*** | CA |
| ***Phone:*** | 714-288-1548 | ***Country:*** | |
| ***Source Type:*** | Notification | ***Zip Code:*** | 92668 |

| | | | |
|---|---|---|---|
| ***Owner/Operator Ind:*** | Current Owner | ***Street No:*** | 632 |
| ***Type:*** | Private | ***Street 1:*** | W ANGUS AVE |
| ***Name:*** | ROBERT DAY | ***Street 2:*** | |
| ***Date Became Current:*** | 19840101 | ***City:*** | ORANGE |
| ***Date Ended Current:*** | | ***State:*** | CA |
| ***Phone:*** | 714-288-1280 | ***Country:*** | US |
| ***Source Type:*** | Annual/Biennial Report update with Notification | ***Zip Code:*** | 92868 |

| | | | |
|---|---|---|---|
| **Owner/Operator Ind:** | Current Owner | **Street No:** | |
| **Type:** | Private | **Street 1:** | |
| **Name:** | ROBERT T. DAY | **Street 2:** | |
| **Date Became Current:** | 19950201 | **City:** | |
| **Date Ended Current:** | | **State:** | |
| **Phone:** | | **Country:** | US |
| **Source Type:** | Implementer | **Zip Code:** | |

| | | | |
|---|---|---|---|
| **Owner/Operator Ind:** | Current Owner | **Street No:** | |
| **Type:** | Private | **Street 1:** | |
| **Name:** | ROBERT T. DAY | **Street 2:** | |
| **Date Became Current:** | 19950201 | **City:** | |
| **Date Ended Current:** | | **State:** | |
| **Phone:** | | **Country:** | US |
| **Source Type:** | Annual/Biennial Report | **Zip Code:** | |

| | | | |
|---|---|---|---|
| **Owner/Operator Ind:** | Current Operator | **Street No:** | |
| **Type:** | Private | **Street 1:** | |
| **Name:** | ROBERT T. DAY | **Street 2:** | |
| **Date Became Current:** | 19950201 | **City:** | |
| **Date Ended Current:** | | **State:** | |
| **Phone:** | | **Country:** | US |
| **Source Type:** | Annual/Biennial Report | **Zip Code:** | |

***Historical Handler Details***

| | |
|---|---|
| **Receive Dt:** | 20020326 |
| **Generator Code Description:** | Small Quantity Generator |
| **Handler Name:** | R. I. CHEMICAL, INC. |

| | |
|---|---|
| **Receive Dt:** | 20020326 |
| **Generator Code Description:** | Large Quantity Generator |
| **Handler Name:** | R. I. CHEMICAL, INC. |

| | |
|---|---|
| **Receive Dt:** | 20001012 |
| **Generator Code Description:** | Large Quantity Generator |
| **Handler Name:** | R. I. CHEMICAL, INC. |

| | |
|---|---|
| **Receive Dt:** | 19940311 |
| **Generator Code Description:** | Small Quantity Generator |
| **Handler Name:** | R I CHEMICAL INC |

---

**48** | ***1 of 5*** | ***W*** | ***0.13 / 706.48*** | ***172.56 / -12*** | ***ORANGE COUNTY ELECTRONICS CORP***<br>***810 W BARKLEY***<br>***ORANGE CA 92666*** | ***CERCLIS***

| | | | |
|---|---|---|---|
| **Site ID:** | 0900450 | **RNPL Status Code:** | N |
| **Site EPA ID:** | CAD044423994 | **NPL Status:** | Not on the NPL |
| **Site Street Address 2:** | | **RFED Facility Code:** | N |
| **Site County Name:** | ORANGE | **RFED Facility Desc:** | Not a Federal Facility |
| **Site FIPS Code:** | 06059 | **USGS Hydro Unit No.:** | 18070203 |
| **Region Code:** | 09 | **Site Cong. Dist. Code:** | 39 |
| **Site SMSA No.:** | 0360 | **ROT Desc:** | Private |
| **Site Prim. Latitude:** | 33D47M18S | **FR NPL Update No.:** | |
| **Site Prim. Longitude:** | 117D51M24S | **RFRA Code:** | |
| **Lat Long Source:** | | | |
| **RNON NPL Status Desc:** | NFRAP-Site does not qualify for the NPL based on existing information | | |

***CERCLIS Assess History***

| | | | |
|---|---|---|---|
| **OU ID:** | 00 | **RALT Short Name:** | State (Fund) |
| **Act Code ID:** | 001 | **Act Start Date:** | |
| **RAT Code:** | DS | **Act Complete Date:** | 12/1/1987 00:00:00 |
| **RAT Short Name:** | DISCVRY | **AGT Order No.:** | 10 |

| | | | |
|---|---|---|---|
| **RAT Name:** | DISCOVERY | **SH OU:** | |
| **RAT Hist. Only Flag:** | | **SH Code:** | |
| **RAT NSI Indicator:** | B | **SH Seq:** | |
| **RAT Level:** | 1 | **SH Start Date:** | |
| **RAT DEF OU:** | 00 | **SH Complete Date:** | |
| **RFBS Code:** | | **SH Lead:** | |
| **SPA Code:** | 13 | | |

**RAT Def:** The process by which a potential hazardous waste site is brought to the attention of the EPA. The process can occur through the use of several mechanisms such as a phone call or referral by another government agency.

**Site Desc:**
**Site Alias:**

***CERCLIS Assess History***

| | | | |
|---|---|---|---|
| **OU ID:** | 00 | **RALT Short Name:** | |
| **Act Code ID:** | | **Act Start Date:** | |
| **RAT Code:** | | **Act Complete Date:** | |
| **RAT Short Name:** | | **AGT Order No.:** | 0 |
| **RAT Name:** | | **SH OU:** | |
| **RAT Hist. Only Flag:** | | **SH Code:** | |
| **RAT NSI Indicator:** | | **SH Seq:** | |
| **RAT Level:** | | **SH Start Date:** | |
| **RAT DEF OU:** | | **SH Complete Date:** | |
| **RFBS Code:** | | **SH Lead:** | |
| **SPA Code:** | | | |

**RAT Def:**
**Site Desc:** No description available
.
**Site Alias:** ORANGE COUNTY ELECTRIC,,,CA,;

***CERCLIS Assess History***

| | | | |
|---|---|---|---|
| **OU ID:** | 00 | **RALT Short Name:** | EPA In-House |
| **Act Code ID:** | 001 | **Act Start Date:** | |
| **RAT Code:** | VS | **Act Complete Date:** | 11/10/1988 00:00:00 |
| **RAT Short Name:** | ARCH SITE | **AGT Order No.:** | 1500 |
| **RAT Name:** | ARCHIVE SITE | **SH OU:** | |
| **RAT Hist. Only Flag:** | | **SH Code:** | |
| **RAT NSI Indicator:** | B | **SH Seq:** | |
| **RAT Level:** | 1 | **SH Start Date:** | |
| **RAT DEF OU:** | 00 | **SH Complete Date:** | |
| **RFBS Code:** | | **SH Lead:** | |
| **SPA Code:** | 13 | | |

**RAT Def:** The decision is made that no further activity is planned at the site.
**Site Desc:**
**Site Alias:**

***CERCLIS Assess History***

| | | | |
|---|---|---|---|
| **OU ID:** | 00 | **RALT Short Name:** | State (Fund) |
| **Act Code ID:** | 001 | **Act Start Date:** | |
| **RAT Code:** | PA | **Act Complete Date:** | 11/10/1988 00:00:00 |
| **RAT Short Name:** | PA | **AGT Order No.:** | 130 |
| **RAT Name:** | PRELIMINARY ASSESSMENT | **SH OU:** | |
| **RAT Hist. Only Flag:** | | **SH Code:** | |
| **RAT NSI Indicator:** | B | **SH Seq:** | |
| **RAT Level:** | 1 | **SH Start Date:** | |
| **RAT DEF OU:** | 00 | **SH Complete Date:** | |
| **RFBS Code:** | P | **SH Lead:** | |
| **SPA Code:** | 13 | | |

**RAT Def:** Collection of diverse existing information about the source and nature of the site hazard. It is EPA policy to complete the preliminary assessment within one year of site discovery.

**Site Desc:**
**Site Alias:**

| Map Key | Number of Records | Direction | Distance (mi/ft) | Elev/Diff (ft) | Site | DB |
|---|---|---|---|---|---|---|
| 48 | 2 of 5 | W | 0.13 / 706.48 | 172.56 / -12 | ORANGE COUNTY ELECTRONICS CORP<br>810 W BARKLEY<br>ORANGE CA 92666 | CERCLIS NFRAP |

**Site ID:** 900450
**Site EPA ID:** CAD044423994
**Site Parent ID:**
**Site County Name:** ORANGE
**Parent Site Name:**
**Site FIPS Code:** 6059
**Region Code:** 9
**Site Cong. Dist. Code:** 39
**Federal Facility:**

***CERCLIS-NFRAP Assess History***

**OU ID:** 0
**Act Code ID:** 1
**RAT Code:** VS
**RAT Short Name:** ARCH SITE
**RAT Name:** ARCHIVE SITE
**RAT Hist. Only Flag:**
**RAT NSI Indicator:** B
**RAT Level:** 1
**RAT DEF OU:** 00
**RFBS Code:**
**SPA Code:** 13
**RALT Short Name:** EPA In-House
**RAT Def:** The decision is made that no further activity is planned at the site.
**RNON NPL Status Desc:** NFRAP-Site does not qualify for the NPL based on existing information
**Act Start Date:**
**Act Complete Date:** 11/10/1988
**AGT Order No.:** 1500
**SH OU:**
**SH Code:**
**SH Seq:**
**SH Start Date:**
**SH Complete Date:**
**SH Lead:**
**SH Qual:**
**RAQ Act. Qual Short:**
**RNPL Status Code:** N

***CERCLIS-NFRAP Assess History***

**OU ID:** 0
**Act Code ID:** 1
**RAT Code:** PA
**RAT Short Name:** PA
**RAT Name:** PRELIMINARY ASSESSMENT
**RAT Hist. Only Flag:**
**RAT NSI Indicator:** B
**RAT Level:** 1
**RAT DEF OU:** 00
**RFBS Code:** P
**SPA Code:** 13
**RALT Short Name:** State (Fund)
**RAT Def:** Collection of diverse existing information about the source and nature of the site hazard. It is EPA policy to complete the preliminary assessment within one year of site discovery.
**RNON NPL Status Desc:** NFRAP-Site does not qualify for the NPL based on existing information
**Act Start Date:**
**Act Complete Date:** 11/10/1988
**AGT Order No.:** 130
**SH OU:**
**SH Code:**
**SH Seq:**
**SH Start Date:**
**SH Complete Date:**
**SH Lead:**
**SH Qual:**
**RAQ Act. Qual Short:** NFRAP
**RNPL Status Code:** N

***CERCLIS-NFRAP Assess History***

**OU ID:** 0
**Act Code ID:** 1
**RAT Code:** DS
**RAT Short Name:** DISCVRY
**RAT Name:** DISCOVERY
**RAT Hist. Only Flag:**
**RAT NSI Indicator:** B
**RAT Level:** 1
**RAT DEF OU:** 00
**RFBS Code:**
**SPA Code:** 13
**RALT Short Name:** State (Fund)
**RAT Def:** The process by which a potential hazardous waste site is brought to the attention of the EPA. The process can occur through the use of several mechanisms such as a phone call or referral by another government agency.
**RNON NPL Status Desc:** NFRAP-Site does not qualify for the NPL based on existing information
**Act Start Date:**
**Act Complete Date:** 12/1/1987
**AGT Order No.:** 10
**SH OU:**
**SH Code:**
**SH Seq:**
**SH Start Date:**
**SH Complete Date:**
**SH Lead:**
**SH Qual:**
**RAQ Act. Qual Short:**
**RNPL Status Code:** N

| Map Key | Number of Records | Direction | Distance (mi/ft) | Elev/Diff (ft) | Site | DB |
|---|---|---|---|---|---|---|
| 48 | 3 of 5 | W | 0.13 / 706.48 | 172.56 / -12 | ORANGE COUNTY ELECTRONICS CORP<br>810 W BARKLEY<br>ORANGE CA 92868 | RCRA NON GEN |

**EPA Handler ID:** CAD044423994
**Gen Status Universe:** No Report
**Contact Name:** ENVIRONMENTAL MANAGER
**Contact Address:** 810 W BARKLEY , , ORANGE , CA, 92668 , US
**Contact Phone No and Ext:** 714-633-9682
**Contact Email:**
**Contact Country:** US
**County Name:** ORANGE
**EPA Region:** 09
**Land Type:** Other
**Receive Date:** 19800911
**Location Latitude:**
**Location Longitude:**

***Violation/Evaluation Summary***

**Note:** NO RECORDS: As of Jan 2022, there are no Compliance Monitoring and Enforcement (violation) records associated with this facility (EPA ID).

***Handler Summary***

**Importer Activity:** No
**Mixed Waste Generator:** No
**Transporter Activity:** No
**Transfer Facility:** No
**Onsite Burner Exemption:** No
**Furnace Exemption:** No
**Underground Injection Activity:** No
**Commercial TSD:** No
**Used Oil Transporter:** No
**Used Oil Transfer Facility:** No
**Used Oil Processor:** No
**Used Oil Refiner:** No
**Used Oil Burner:** No
**Used Oil Market Burner:** No
**Used Oil Spec Marketer:** No

***Hazardous Waste Handler Details***

**Sequence No:** 1
**Receive Date:** 19800911
**Handler Name:** ORANGE COUNTY ELECTRONICS CORP
**Source Type:** Notification
**Federal Waste Generator Code:** N
**Generator Code Description:** Not a Generator, Verified

***Owner/Operator Details***

**Owner/Operator Ind:** Current Owner
**Type:** Private
**Name:** 10 W BARKLEY
**Date Became Current:**
**Date Ended Current:**
**Phone:** 415-555-1212
**Source Type:** Notification
**Street No:**
**Street 1:** NOT REQUIRED
**Street 2:**
**City:** NOT REQUIRED
**State:** ME
**Country:**
**Zip Code:** 99999

**Owner/Operator Ind:** Current Operator
**Type:** Private
**Name:** CALVIN R THOMAS
**Street No:**
**Street 1:** NOT REQUIRED
**Street 2:**

| Map Key | Number of Records | Direction | Distance (mi/ft) | Elev/Diff (ft) | Site | DB |
|---|---|---|---|---|---|---|

**Date Became Current:** | **City:** NOT REQUIRED
**Date Ended Current:** | **State:** ME
**Phone:** 415-555-1212 | **Country:**
**Source Type:** Notification | **Zip Code:** 99999

---

48 | 4 of 5 | W | 0.13 / 706.48 | 172.56 / -12 | ORANGE COUNTY ELECTRONICS CORP
810 W BARKLEY
ORANGE CA 92666 | SEMS ARCHIVE

**Site ID:** 0900450 | **FIPS Code:** 06059
**EPA ID:** CAD044423994 | **Cong District:** 39
**Superfund Alt Agmt:** No | **Region:** 09
**Federal Facility:** No | **County:** ORANGE
**FF Docket:** No
**NPL:** Not on the NPL
**Non NPL Status:** NFRAP-Site does not qualify for the NPL based on existing information

***Action Information***

**Operable Units:** 00 | **Start Actual:**
**Action Code:** VS | **Finish Actual:** 11/10/1988
**Action Name:** ARCH SITE | **Qual:**
**SEQ:** 1 | **Curr Action Lead:** EPA Perf In-Hse

**Operable Units:** 00 | **Start Actual:** 12/01/1987
**Action Code:** DS | **Finish Actual:** 12/01/1987
**Action Name:** DISCVRY | **Qual:**
**SEQ:** 1 | **Curr Action Lead:** St Perf

**Operable Units:** 00 | **Start Actual:**
**Action Code:** PA | **Finish Actual:** 11/10/1988
**Action Name:** PA | **Qual:** N
**SEQ:** 1 | **Curr Action Lead:** St Perf

---

48 | 5 of 5 | W | 0.13 / 706.48 | 172.56 / -12 | OR. CO. ELECTRONICS CORP
810-811 W. BARKLEY AVE.
ORANGE CA 92667 | EMISSIONS

***1987 Criteria Data***

**Facility ID:** 12286 | **CERR Code:**
**Facility SIC Code:** 2753 | **TOGT:**
**CO:** 30 | **ROGT:**
**Air Basin:** SC | **COT:**
**District:** SC | **NOXT:**
**COID:** ORA | **SOXT:**
**DISN:** SOUTH COAST AQMD | **PMT:** 1.1
**CHAPIS:** | **PM10T:** .6963

***1987 Toxic Data***

**Facility ID:** 12286 | **COID:** ORA
**Facility SIC Code:** 2753 | **DISN:** SOUTH COAST AQMD
**CO:** 30 | **CHAPIS:**
**Air Basin:** SC | **CERR Code:**
**District:** SC
**TS:**
**Health Risk Asmt:**
**Non-Cancer Chronic Haz Ind:**
**Non-Cancer Acute Haz Ind:**

---

| Map Key | Number of Records | Direction | Distance (mi/ft) | Elev/Diff (ft) | Site | DB |
|---|---|---|---|---|---|---|
| 49 | 1 of 1 | ENE | 0.13 / 710.62 | 194.88 / 10 | PRODUCTION PARTNERS CHEMICAL CO. INC.<br>948 N LEMON ST -<br>ORANGE CA 92867 | SSTS |

**EPA Region:** 9
**Establishment No:** 97453-CA-1
**Est Create Update Date:**
**Est Site County:** Orange
**Est Site Country:** USA
**Est Mailing Address:** 948 N LEMON ST
**Est Mailing Address Line 2:** -
**Est Mail City:** ORANGE
**Est Mail State:** CA
**Est Mail Zip:** 92867
**Est Mail Country:** USA
**Company Name:** Production Partners Chemical Co. Inc.
**Co Site Address Line 1:** 1223 Sherborn St Bldg 101
**Co Site Address Line 2:** -
**Co Site City:** Corona
**Co Site State:** CA
**Co Site Zip:** 92879
**Co Site Country:** USA
**Co Mailing Address Line 1:** 1223 Sherborn St Bldg 101
**Co Mail Address Line 2:** -
**Co Mail City:** Corona
**Co Mail State:** CA
**Co Mail Zip:** 92879
**Co Mail Country:** USA

---

| Map Key | Number of Records | Direction | Distance (mi/ft) | Elev/Diff (ft) | Site | DB |
|---|---|---|---|---|---|---|
| 50 | 1 of 3 | SSW | 0.14 / 745.42 | 179.93 / -5 | JUST DONATED INC<br>622 ANGUS AVE<br>ORANGE CA 92868 | EMISSIONS |

***2015 Toxic Data***

**Facility ID:** 179798
**Facility SIC Code:** 7389
**CO:** 30
**Air Basin:** SC
**District:** SC
**TS:**
**Health Risk Asmt:**
**Non-Cancer Chronic Haz Ind:**
**Non-Cancer Acute Haz Ind:**
**COID:** ORA
**DISN:** SOUTH COAST AQMD
**CHAPIS:**
**CERR Code:**

***2016 Toxic Data***

**Facility ID:** 179798
**Facility SIC Code:** 7389
**CERR CODE:**
**COID:** ORA
**CO:** 30
**DISN:** SOUTH COAST AQMD
**CHAPIS:**
**TS:**
**HRA:**
**CH Index:**
**AH Index:**
**Air Basin:** SC
**District:** SC

***2017 Toxic Data***

**Facility ID:** 179798
**Facility SIC Code:** 9999
**CO:** 30
**Air Basin:** SC
**District:** SC
**COID:** ORA
**DISN:** SOUTH COAST AQMD
**CHAPIS:**
**CERR Code:**

| Map Key | Number of Records | Direction | Distance (mi/ft) | Elev/Diff (ft) | Site | DB |
|---|---|---|---|---|---|---|

***TS:***
***Health Risk Asmt:***
***Non-Cancer Chronic Haz Ind:***
***Non-Cancer Acute Haz Ind:***

***2018 Toxic Data***

| | | | |
|---|---|---|---|
| ***Facility ID:*** | 179798 | ***COID:*** | ORA |
| ***Facility SIC Code:*** | 9999 | ***DISN:*** | SOUTH COAST AQMD |
| ***CO:*** | 30 | ***CHAPIS:*** | |
| ***Air Basin:*** | SC | ***CERR Code:*** | |
| ***District:*** | SC | | |

***TS:***
***Health Risk Asmt:***
***Non-Cancer Chronic Haz Ind:***
***Non-Cancer Acute Haz Ind:***

***2019 Toxic Data***

| | | | |
|---|---|---|---|
| ***CO:*** | 30 | ***CHAPIS:*** | |
| ***Air Basin:*** | SC | ***CERR Code:*** | |
| ***Faccility ID:*** | 179798 | ***TS:*** | |
| ***District:*** | SC | ***Health Risk Asmt:*** | |
| ***Facility SIC Code:*** | 9999 | ***NonCncrChrnicHazInd :*** | |
| ***COID:*** | ORA | ***NonCncrActeHazInd:*** | |
| ***DISN:*** | SOUTH COAST AQMD | | |

| | | | | | | |
|---|---|---|---|---|---|---|
| 50 | ***2 of 3*** | ***SSW*** | ***0.14 / 745.42*** | ***179.93 / -5*** | ***JUST DONATED INC<br>622 W ANGUS AVE<br>ORANGE CA 92868*** | ***RCRA TSD*** |

| | |
|---|---|
| ***EPA Handler ID:*** | CAL000390558 |
| ***Gen Status Universe:*** | No Report |
| ***Contact Name:*** | JORGE CASILLAS |
| ***Contact Address:*** | 622 W ANGUS AVE , , ORANGE , CA, 92868 , |
| ***Contact Phone No and Ext:*** | 714-248-3405 |
| ***Contact Email:*** | GEORGEYLUI1984@GMAIL.COM |
| ***Contact Country:*** | |
| ***Land Type:*** | |
| ***County Name:*** | ORANGE |
| ***EPA Region:*** | 09 |
| ***Receive Date:*** | 20131029 |
| ***Location Latitude:*** | 33.798771 |
| ***Location Longitude:*** | -117.858362 |

***Violation/Evaluation Summary***

***Note:*** NO RECORDS: As of Jan 2022, there are no Compliance Monitoring and Enforcement (violation) records associated with this facility (EPA ID).

***Handler Summary***

| | |
|---|---|
| ***Importer Activity:*** | No |
| ***Mixed Waste Generator:*** | No |
| ***Transporter Activity:*** | No |
| ***Transfer Facility:*** | No |
| ***Onsite Burner Exemption:*** | No |
| ***Smelting, Melting and Refining:*** | No |
| ***Underground Injection Control:*** | No |
| ***Commercial TSD:*** | No |
| ***Used Oil Transporter:*** | No |
| ***Used Oil Transfer Facility:*** | No |

| Map Key | Number of Records | Direction | Distance (mi/ft) | Elev/Diff (ft) | Site | DB |
|---|---|---|---|---|---|---|

**Used Oil Processor:** No
**Used Oil Refiner:** No
**Used Oil Burner:** No
**Used Oil Market Burner:** No
**Used Oil Spec Marketer:** No

***Hazardous Waste Handler Details***

**Sequence No:** 1
**Receive Date:** 20131029
**Handler Name:** JUST DONATED INC
**Federal Waste Generator Code:** N
**Generator Code Description:** Not a Generator, Verified
**Source Type:** Implementer

***Owner/Operator Details***

**Owner/Operator Ind:** Current Owner
**Type:** Other
**Name:** DARYL ALISON
**Date Became Current:**
**Date Ended Current:**
**Phone:** 714-624-6956
**Source Type:** Implementer
**Street No:**
**Street 1:** 622 W ANGUS AVE
**Street 2:**
**City:** ORANGE
**State:** CA
**Country:**
**Zip Code:** 92868

**Owner/Operator Ind:** Current Operator
**Type:** Other
**Name:** JORGE CASILLAS
**Date Became Current:**
**Date Ended Current:**
**Phone:** 714-248-3405
**Source Type:** Implementer
**Street No:**
**Street 1:** 622 W ANGUS AVE
**Street 2:**
**City:** ORANGE
**State:** CA
**Country:**
**Zip Code:** 92868

| Map Key | Number of Records | Direction | Distance (mi/ft) | Elev/Diff (ft) | Site | DB |
|---|---|---|---|---|---|---|
| 50 | 3 of 3 | SSW | 0.14 / 745.42 | 179.93 / -5 | JUST DONATED INC<br>622 W ANGUS AVE<br>ORANGE CA 92868 | RCRA NON GEN |

**EPA Handler ID:** CAL000390558
**Gen Status Universe:** No Report
**Contact Name:** JORGE CASILLAS
**Contact Address:** 622 W ANGUS AVE , , ORANGE , CA, 92868 ,
**Contact Phone No and Ext:** 714-248-3405
**Contact Email:** GEORGEYLUI1984@GMAIL.COM
**Contact Country:**
**County Name:** ORANGE
**EPA Region:** 09
**Land Type:**
**Receive Date:** 20131029
**Location Latitude:** 33.798771
**Location Longitude:** -117.858362

***Violation/Evaluation Summary***

**Note:** NO RECORDS: As of Jan 2022, there are no Compliance Monitoring and Enforcement (violation) records associated with this facility (EPA ID).

***Handler Summary***

**Importer Activity:** No
**Mixed Waste Generator:** No
**Transporter Activity:** No
**Transfer Facility:** No
**Onsite Burner Exemption:** No

| | |
|---|---|
| ***Furnace Exemption:*** | No |
| ***Underground Injection Activity:*** | No |
| ***Commercial TSD:*** | No |
| ***Used Oil Transporter:*** | No |
| ***Used Oil Transfer Facility:*** | No |
| ***Used Oil Processor:*** | No |
| ***Used Oil Refiner:*** | No |
| ***Used Oil Burner:*** | No |
| ***Used Oil Market Burner:*** | No |
| ***Used Oil Spec Marketer:*** | No |

***Hazardous Waste Handler Details***

| | |
|---|---|
| ***Sequence No:*** | 1 |
| ***Receive Date:*** | 20131029 |
| ***Handler Name:*** | JUST DONATED INC |
| ***Source Type:*** | Implementer |
| ***Federal Waste Generator Code:*** | N |
| ***Generator Code Description:*** | Not a Generator, Verified |

***Owner/Operator Details***

| | | | |
|---|---|---|---|
| ***Owner/Operator Ind:*** | Current Owner | ***Street No:*** | |
| ***Type:*** | Other | ***Street 1:*** | 622 W ANGUS AVE |
| ***Name:*** | DARYL ALISON | ***Street 2:*** | |
| ***Date Became Current:*** | | ***City:*** | ORANGE |
| ***Date Ended Current:*** | | ***State:*** | CA |
| ***Phone:*** | 714-624-6956 | ***Country:*** | |
| ***Source Type:*** | Implementer | ***Zip Code:*** | 92868 |

| | | | |
|---|---|---|---|
| ***Owner/Operator Ind:*** | Current Operator | ***Street No:*** | |
| ***Type:*** | Other | ***Street 1:*** | 622 W ANGUS AVE |
| ***Name:*** | JORGE CASILLAS | ***Street 2:*** | |
| ***Date Became Current:*** | | ***City:*** | ORANGE |
| ***Date Ended Current:*** | | ***State:*** | CA |
| ***Phone:*** | 714-248-3405 | ***Country:*** | |
| ***Source Type:*** | Implementer | ***Zip Code:*** | 92868 |

| | | | | | | |
|---|---|---|---|---|---|---|
| 51 | ***1 of 1*** | ***S*** | ***0.15 / 787.93*** | ***181.66 / -3*** | ***TECHNICAL SCREEN PRINTING INC<br>677 N HARITON ST<br>ORANGE CA 92868*** | ***RCRA NON GEN*** |

| | |
|---|---|
| ***EPA Handler ID:*** | CAL000392353 |
| ***Gen Status Universe:*** | No Report |
| ***Contact Name:*** | MARK GOLINO |
| ***Contact Address:*** | 677 N HARITON ST , , ORANGE , CA, 92868 , |
| ***Contact Phone No and Ext:*** | 714-541-8590 |
| ***Contact Email:*** | ACCOUNTING@TECHNICALSCREENPRINTING.COM |
| ***Contact Country:*** | |
| ***County Name:*** | ORANGE |
| ***EPA Region:*** | 09 |
| ***Land Type:*** | |
| ***Receive Date:*** | 20141231 |
| ***Location Latitude:*** | 33.798483 |
| ***Location Longitude:*** | -117.858085 |

***Violation/Evaluation Summary***

| | |
|---|---|
| ***Note:*** | NO RECORDS: As of Jan 2022, there are no Compliance Monitoring and Enforcement (violation) records associated with this facility (EPA ID). |

***Handler Summary***

| | |
|---|---|
| ***Importer Activity:*** | No |
| ***Mixed Waste Generator:*** | No |
| ***Transporter Activity:*** | No |
| ***Transfer Facility:*** | No |
| ***Onsite Burner Exemption:*** | No |
| ***Furnace Exemption:*** | No |
| ***Underground Injection Activity:*** | No |
| ***Commercial TSD:*** | No |
| ***Used Oil Transporter:*** | No |
| ***Used Oil Transfer Facility:*** | No |
| ***Used Oil Processor:*** | No |
| ***Used Oil Refiner:*** | No |
| ***Used Oil Burner:*** | No |
| ***Used Oil Market Burner:*** | No |
| ***Used Oil Spec Marketer:*** | No |

***Hazardous Waste Handler Details***

| | |
|---|---|
| ***Sequence No:*** | 1 |
| ***Receive Date:*** | 20141231 |
| ***Handler Name:*** | TECHNICAL SCREEN PRINTING INC |
| ***Source Type:*** | Implementer |
| ***Federal Waste Generator Code:*** | N |
| ***Generator Code Description:*** | Not a Generator, Verified |

***Owner/Operator Details***

| | | | |
|---|---|---|---|
| ***Owner/Operator Ind:*** | Current Owner | ***Street No:*** | |
| ***Type:*** | Other | ***Street 1:*** | 677 N HARITON ST |
| ***Name:*** | TECHNICAL SCREEN PRINTING INC | ***Street 2:*** | |
| ***Date Became Current:*** | | ***City:*** | ORANGE |
| ***Date Ended Current:*** | | ***State:*** | CA |
| ***Phone:*** | 714-541-8590 | ***Country:*** | |
| ***Source Type:*** | Implementer | ***Zip Code:*** | 92868-0000 |

| | | | |
|---|---|---|---|
| ***Owner/Operator Ind:*** | Current Operator | ***Street No:*** | |
| ***Type:*** | Other | ***Street 1:*** | 677 N HARITON ST |
| ***Name:*** | MARK GOLINO | ***Street 2:*** | |
| ***Date Became Current:*** | | ***City:*** | ORANGE |
| ***Date Ended Current:*** | | ***State:*** | CA |
| ***Phone:*** | 714-541-8590 | ***Country:*** | |
| ***Source Type:*** | Implementer | ***Zip Code:*** | 92868 |

| Map Key | Number of Records | Direction | Distance (mi/ft) | Elev/Diff (ft) | Site | DB |
|---|---|---|---|---|---|---|
| 52 | 1 of 6 | SW | 0.15 / 804.04 | 176.46 / -9 | DIAL ONE SCOTT MEYER PAINTING<br>714 W ANGUS AVE STE F<br>ORANGE CA 92868 | RCRA SQG |

| | |
|---|---|
| ***EPA Handler ID:*** | CAD983603861 |
| ***Gen Status Universe:*** | Small Quantity Generator |
| ***Contact Name:*** | SCOTT MEYER |
| ***Contact Address:*** | 714 W ANGUS AVE STE F , , ORANGE , CA, 92668 , US |
| ***Contact Phone No and Ext:*** | 714-532-1780 |
| ***Contact Email:*** | |
| ***Contact Country:*** | US |
| ***County Name:*** | ORANGE |
| ***EPA Region:*** | 09 |
| ***Land Type:*** | Other |
| ***Receive Date:*** | 19910821 |
| ***Location Latitude:*** | 33.798348 |
| ***Location Longitude:*** | -117.859856 |

***Violation/Evaluation Summary***

| Map Key | Number of Records | Direction | Distance (mi/ft) | Elev/Diff (ft) | Site | DB |
|---|---|---|---|---|---|---|

**Note:** NO RECORDS: As of Jan 2022, there are no Compliance Monitoring and Enforcement (violation) records associated with this facility (EPA ID).

***Handler Summary***

| | |
|---|---|
| **Importer Activity:** | No |
| **Mixed Waste Generator:** | No |
| **Transporter Activity:** | No |
| **Transfer Facility:** | No |
| **Onsite Burner Exemption:** | No |
| **Furnace Exemption:** | No |
| **Underground Injection Activity:** | No |
| **Commercial TSD:** | No |
| **Used Oil Transporter:** | No |
| **Used Oil Transfer Facility:** | No |
| **Used Oil Processor:** | No |
| **Used Oil Refiner:** | No |
| **Used Oil Burner:** | No |
| **Used Oil Market Burner:** | No |
| **Used Oil Spec Marketer:** | No |

***Hazardous Waste Handler Details***

| | |
|---|---|
| **Sequence No:** | 1 |
| **Receive Date:** | 19910821 |
| **Handler Name:** | DIAL ONE SCOTT MEYER PAINTING |
| **Federal Waste Generator Code:** | 2 |
| **Generator Code Description:** | Small Quantity Generator |
| **Source Type:** | Notification |

***Owner/Operator Details***

| | | | |
|---|---|---|---|
| **Owner/Operator Ind:** | Current Owner | **Street No:** | |
| **Type:** | Private | **Street 1:** | 714 W ANGUS AVE STE F |
| **Name:** | SCOTT D MEYER | **Street 2:** | |
| **Date Became Current:** | | **City:** | ORANGE |
| **Date Ended Current:** | | **State:** | CA |
| **Phone:** | 415-555-1212 | **Country:** | |
| **Source Type:** | Notification | **Zip Code:** | 92668 |

| Map Key | Number of Records | Direction | Distance (mi/ft) | Elev/Diff (ft) | Site | DB |
|---|---|---|---|---|---|---|
| 52 | 2 of 6 | SW | 0.15 / 804.04 | 176.46 / -9 | CARLAB DEVELOPMENT<br>714 W ANGUS AVE # A<br>ORANGE CA 92868 | EMISSIONS |

***2015 Toxic Data***

| | | | |
|---|---|---|---|
| **Facility ID:** | 147807 | **COID:** | ORA |
| **Facility SIC Code:** | 7535 | **DISN:** | SOUTH COAST AQMD |
| **CO:** | 30 | **CHAPIS:** | |
| **Air Basin:** | SC | **CERR Code:** | |
| **District:** | SC | | |
| **TS:** | | | |
| **Health Risk Asmt:** | | | |
| **Non-Cancer Chronic Haz Ind:** | | | |
| **Non-Cancer Acute Haz Ind:** | | | |

***2016 Toxic Data***

| | | | |
|---|---|---|---|
| **Facility ID:** | 147807 | **TS:** | |
| **Facility SIC Code:** | 7535 | **HRA:** | |
| **CERR CODE:** | | **CH Index:** | |

| Map Key | Number of Records | Direction | Distance (mi/ft) | Elev/Diff (ft) | Site | DB |
|---|---|---|---|---|---|---|

| | | | |
|---|---|---|---|
| **COID:** | ORA | **AH Index:** | |
| **CO:** | 30 | **Air Basin:** | SC |
| **DISN:** | SOUTH COAST AQMD | **District:** | SC |
| **CHAPIS:** | | | |

| | | | | | | |
|---|---|---|---|---|---|---|
| 52 | 3 of 6 | SW | 0.15 / 804.04 | 176.46 / -9 | JZ AUTO BODY<br>714 W ANGUS AVE STE A<br>ORANGE CA 92868 | RCRA NON GEN |

| | |
|---|---|
| **EPA Handler ID:** | CAL000428873 |
| **Gen Status Universe:** | No Report |
| **Contact Name:** | JACOBO ZUNIGA |
| **Contact Address:** | 714 W ANGUS AVE STE A , , ORANGE , CA, 92868 , |
| **Contact Phone No and Ext:** | 714-232-6913 |
| **Contact Email:** | MAGA_1408@HOTMAIL.COM |
| **Contact Country:** | |
| **County Name:** | ORANGE |
| **EPA Region:** | 09 |
| **Land Type:** | |
| **Receive Date:** | 20170703 |
| **Location Latitude:** | 33.798348 |
| **Location Longitude:** | -117.859856 |

***Violation/Evaluation Summary***

| | |
|---|---|
| **Note:** | NO RECORDS: As of Jan 2022, there are no Compliance Monitoring and Enforcement (violation) records associated with this facility (EPA ID). |

***Handler Summary***

| | |
|---|---|
| **Importer Activity:** | No |
| **Mixed Waste Generator:** | No |
| **Transporter Activity:** | No |
| **Transfer Facility:** | No |
| **Onsite Burner Exemption:** | No |
| **Furnace Exemption:** | No |
| **Underground Injection Activity:** | No |
| **Commercial TSD:** | No |
| **Used Oil Transporter:** | No |
| **Used Oil Transfer Facility:** | No |
| **Used Oil Processor:** | No |
| **Used Oil Refiner:** | No |
| **Used Oil Burner:** | No |
| **Used Oil Market Burner:** | No |
| **Used Oil Spec Marketer:** | No |

***Hazardous Waste Handler Details***

| | |
|---|---|
| **Sequence No:** | 1 |
| **Receive Date:** | 20170703 |
| **Handler Name:** | JZ AUTO BODY |
| **Source Type:** | Implementer |
| **Federal Waste Generator Code:** | N |
| **Generator Code Description:** | Not a Generator, Verified |

***Owner/Operator Details***

| | | | |
|---|---|---|---|
| **Owner/Operator Ind:** | Current Operator | **Street No:** | |
| **Type:** | Other | **Street 1:** | 714 W ANGUS AVE STE A |
| **Name:** | JACOBO ZUNIGA | **Street 2:** | |
| **Date Became Current:** | | **City:** | ORANGE |
| **Date Ended Current:** | | **State:** | CA |
| **Phone:** | 714-232-6913 | **Country:** | |

| Map Key | Number of Records | Direction | Distance (mi/ft) | Elev/Diff (ft) | Site | DB |
|---|---|---|---|---|---|---|

| | | | |
|---|---|---|---|
| **Source Type:** | Implementer | **Zip Code:** | 92868 |
| **Owner/Operator Ind:** | Current Owner | **Street No:** | |
| **Type:** | Other | **Street 1:** | 714 W ANGUS AVE STE A |
| **Name:** | MARCELA SANCHEZ | **Street 2:** | |
| **Date Became Current:** | | **City:** | ORANGE |
| **Date Ended Current:** | | **State:** | CA |
| **Phone:** | 714-574-0416 | **Country:** | |
| **Source Type:** | Implementer | **Zip Code:** | 92868 |

| | | | | | | |
|---|---|---|---|---|---|---|
| 52 | 4 of 6 | SW | 0.15 / 804.04 | 176.46 / -9 | AMERICAN MOVING PARTS LLC<br>714 W ANGUS AVE STE G<br>ORANGE CA 92868-1326 | RCRA NON GEN |

| | |
|---|---|
| **EPA Handler ID:** | CAL000326961 |
| **Gen Status Universe:** | No Report |
| **Contact Name:** | TONY RADICE |
| **Contact Address:** | 4408 WORTH ST , , LOS ANGELES , CA, 90063 , |
| **Contact Phone No and Ext:** | 213-225-2328 |
| **Contact Email:** | TFLORES@AMERICANMOVINGPARTS.COM |
| **Contact Country:** | |
| **County Name:** | ORANGE |
| **EPA Region:** | 09 |
| **Land Type:** | |
| **Receive Date:** | 20071121 |
| **Location Latitude:** | 33.798348 |
| **Location Longitude:** | -117.859856 |

***Violation/Evaluation Summary***

**Note:** NO RECORDS: As of Jan 2022, there are no Compliance Monitoring and Enforcement (violation) records associated with this facility (EPA ID).

***Handler Summary***

| | |
|---|---|
| **Importer Activity:** | No |
| **Mixed Waste Generator:** | No |
| **Transporter Activity:** | No |
| **Transfer Facility:** | No |
| **Onsite Burner Exemption:** | No |
| **Furnace Exemption:** | No |
| **Underground Injection Activity:** | No |
| **Commercial TSD:** | No |
| **Used Oil Transporter:** | No |
| **Used Oil Transfer Facility:** | No |
| **Used Oil Processor:** | No |
| **Used Oil Refiner:** | No |
| **Used Oil Burner:** | No |
| **Used Oil Market Burner:** | No |
| **Used Oil Spec Marketer:** | No |

***Hazardous Waste Handler Details***

| | |
|---|---|
| **Sequence No:** | 1 |
| **Receive Date:** | 20071121 |
| **Handler Name:** | AMERICAN MOVING PARTS LLC |
| **Source Type:** | Implementer |
| **Federal Waste Generator Code:** | N |
| **Generator Code Description:** | Not a Generator, Verified |

***Owner/Operator Details***

| | | | |
|---|---|---|---|
| **Owner/Operator Ind:** | Current Operator | **Street No:** | |

| Map Key | Number of Records | Direction | Distance (mi/ft) | Elev/Diff (ft) | Site | DB |
|---|---|---|---|---|---|---|

| | | | |
|---|---|---|---|
| **Type:** | Other | **Street 1:** | 4408 WORTH ST |
| **Name:** | TONY RADICE | **Street 2:** | |
| **Date Became Current:** | | **City:** | LOS ANGELES |
| **Date Ended Current:** | | **State:** | CA |
| **Phone:** | 213-225-2328 | **Country:** | |
| **Source Type:** | Implementer | **Zip Code:** | 90063 |
| | | | |
| **Owner/Operator Ind:** | Current Owner | **Street No:** | |
| **Type:** | Other | **Street 1:** | 4408 WORTH ST |
| **Name:** | AMERICAN MOVING PARTS LLC | **Street 2:** | |
| **Date Became Current:** | | **City:** | LOS ANGELES |
| **Date Ended Current:** | | **State:** | CA |
| **Phone:** | 213-225-2310 | **Country:** | |
| **Source Type:** | Implementer | **Zip Code:** | 90063-0000 |

| | | | | | | |
|---|---|---|---|---|---|---|
| 52 | 5 of 6 | SW | 0.15 / 804.04 | 176.46 / -9 | JZ AUTOBODY<br>714 W ANGUS AVE # A<br>ORANGE CA 92868 | EMISSIONS |

***2017 Toxic Data***

| | | | |
|---|---|---|---|
| **Facility ID:** | 186608 | **COID:** | ORA |
| **Facility SIC Code:** | 7535 | **DISN:** | SOUTH COAST AQMD |
| **CO:** | 30 | **CHAPIS:** | |
| **Air Basin:** | SC | **CERR Code:** | |
| **District:** | SC | | |
| **TS:** | | | |
| **Health Risk Asmt:** | | | |
| **Non-Cancer Chronic Haz Ind:** | | | |
| **Non-Cancer Acute Haz Ind:** | | | |

***2018 Toxic Data***

| | | | |
|---|---|---|---|
| **Facility ID:** | 186608 | **COID:** | ORA |
| **Facility SIC Code:** | 7535 | **DISN:** | SOUTH COAST AQMD |
| **CO:** | 30 | **CHAPIS:** | |
| **Air Basin:** | SC | **CERR Code:** | |
| **District:** | SC | | |
| **TS:** | | | |
| **Health Risk Asmt:** | | | |
| **Non-Cancer Chronic Haz Ind:** | | | |
| **Non-Cancer Acute Haz Ind:** | | | |

***2019 Toxic Data***

| | | | |
|---|---|---|---|
| **CO:** | 30 | **CHAPIS:** | |
| **Air Basin:** | SC | **CERR Code:** | |
| **Faccility ID:** | 186608 | **TS:** | |
| **District:** | SC | **Health Risk Asmt:** | |
| **Facility SIC Code:** | 7535 | **NonCncrChrnicHazInd :** | |
| **COID:** | ORA | **NonCncrActeHazInd:** | |
| **DISN:** | SOUTH COAST AQMD | | |

| | | | | | | |
|---|---|---|---|---|---|---|
| 52 | 6 of 6 | SW | 0.15 / 804.04 | 176.46 / -9 | CAMBRA MOTOR SPORTS INC<br>714 W ANGUS AVE UNIT G<br>ORANGE CA 92868 | EMISSIONS |

***2019 Toxic Data***

| | | | |
|---|---|---|---|
| **CO:** | 30 | **CHAPIS:** | |

| Map Key | Number of Records | Direction | Distance (mi/ft) | Elev/Diff (ft) | Site | DB |
|---|---|---|---|---|---|---|

| | | | |
|---|---|---|---|
| **Air Basin:** | SC | **CERR Code:** | |
| **Faccility ID:** | 190829 | **TS:** | |
| **District:** | SC | **Health Risk Asmt:** | |
| **Facility SIC Code:** | 5012 | **NonCncrChrnicHazInd :** | |
| **COID:** | ORA | **NonCncrActeHazInd:** | |
| **DISN:** | SOUTH COAST AQMD | | |

| Map Key | Number of Records | Direction | Distance (mi/ft) | Elev/Diff (ft) | Site | DB |
|---|---|---|---|---|---|---|
| 53 | 1 of 3 | W | 0.15 / 805.54 | 172.53 / -12 | ORANGE COUNTY ELECTRIC<br>811 WEST BARKLEY AVENUE<br>ORANGE CA 92666 | ENVIROSTOR |

| | | | |
|---|---|---|---|
| **Estor/EPA ID:** | 30340240 | **Assembly District:** | 68 |
| **Site Code:** | | **Senate District:** | 37 |
| **Nat Priority List:** | NO | **Permit Renewal Lead:** | |
| **APN:** | NONE SPECIFIED | **Public Partici Spclst:** | |
| **Census Tract:** | 6059076204 | **Project Manager:** | |
| **Site Type:** | * HISTORICAL | **County:** | ORANGE |
| **Address Description:** | 811 WEST BARKLEY AVENUE | **Latitude:** | 33.80167798584 |
| **Office:** | CLEANUP CYPRESS | **Longitude:** | -117.86124206828 |
| **Special Program:** | * CERC2 | **Acres:** | NONE SPECIFIED |
| **Funding:** | | **Supervisor:** | |

**Cleanup Status:** REFER: OTHER AGENCY AS OF 5/25/1988
**Cleanup Oversight Agencies:** NONE SPECIFIED
**School District:**
**Past Use that Caused Contam:** NONE SPECIFIED
**Potential Media Affected:** NONE SPECIFIED
**Potential Contamin of Concern:**

CYANIDE (FREE) METALS UNCATEGORIZED

**Site History:**

**Status:** REFER: OTHER AGENCY
**Program Type:** HISTORICAL
**CalEnviroScreen Score:** 76-80%
**Summary Link:** https://www.envirostor.dtsc.ca.gov/public/profile_report?global_id=30340240

***Completed Activities***

**Title:** Site Screening
**Title Link:**
**Area Name:**
**Area Link:**
**Sub Area:**
**Sub Area Link:**
**Document Type:** Site Screening
**Date Completed:** 11/13/1986
**Comments:** SITE SCREENING DONE RATIONALE FOR PA: INDICATIONS OF A RELEASE OF LIQUID SUBSTANCE TO GROUND.

**Title:** Discovery
**Title Link:**
**Area Name:**
**Area Link:**
**Sub Area:**
**Sub Area Link:**
**Document Type:** * Discovery
**Date Completed:** 10/5/1982
**Comments:** FACILITY IDENTIFIED COUNTY SANITATION DISTRICT

**Title:** Site Screening
**Title Link:**
**Area Name:**
**Area Link:**
**Sub Area:**

***Sub Area Link:***
***Document Type:*** Site Screening
***Date Completed:*** 10/27/1994
***Comments:*** DATABASE VALIDATION PROGRAM CONFIRMS NFA FOR DTSC.

***Title:*** Preliminary Assessment Report
***Title Link:***
***Area Name:***
***Area Link:***
***Sub Area:***
***Sub Area Link:***
***Document Type:*** Preliminary Assessment Report
***Date Completed:*** 5/25/1988
***Comments:*** PRELIM ASSESS DONE ALL VIOLATION HAS BEEN CORRECTED ORANGE COUNTY ELECTRIC CHANGED IT'S NAME TO ORANGE COUNTY ENTERPRISES FACILITY MANUFACTURED PRINTED CIRCUIT BOARDS NO FURTHER ACTION AT THIS TIME

---

**53** | ***2 of 3*** | ***W*** | ***0.15 / 805.54*** | ***172.53 / -12*** | ***O.C.E. ENTERPRISES, INC.***
***811 W BARKLEY AV***
***ORANGE CA 92667***
***EMISSIONS***

***1990 Criteria Data***

| | | | |
|---|---|---|---|
| ***Facility ID:*** | 45497 | ***CERR Code:*** | |
| ***Facility SIC Code:*** | 3672 | ***TOGT:*** | 0 |
| ***CO:*** | 30 | ***ROGT:*** | 0 |
| ***Air Basin:*** | SC | ***COT:*** | |
| ***District:*** | SC | ***NOXT:*** | |
| ***COID:*** | ORA | ***SOXT:*** | |
| ***DISN:*** | SOUTH COAST AQMD | ***PMT:*** | 1.2 |
| ***CHAPIS:*** | | ***PM10T:*** | .7596 |

***1990 Toxic Data***

| | | | |
|---|---|---|---|
| ***Facility ID:*** | 45497 | ***COID:*** | ORA |
| ***Facility SIC Code:*** | 3672 | ***DISN:*** | SOUTH COAST AQMD |
| ***CO:*** | 30 | ***CHAPIS:*** | |
| ***Air Basin:*** | SC | ***CERR Code:*** | |
| ***District:*** | SC | | |
| ***TS:*** | | | |
| ***Health Risk Asmt:*** | | | |
| ***Non-Cancer Chronic Haz Ind:*** | | | |
| ***Non-Cancer Acute Haz Ind:*** | | | |

---

**53** | ***3 of 3*** | ***W*** | ***0.15 / 805.54*** | ***172.53 / -12*** | ***ORANGE COUNTY ELECTRIC***
***811 WEST BARKLEY AVENUE***
***ORANGE CA 92666***
***CALSITES***

| | | | |
|---|---|---|---|
| ***ID No:*** | 30340240 | ***Assembly:*** | |
| ***Status Date:*** | 05/25/1988 | ***Senate:*** | |
| ***NPL:*** | | ***Region:*** | 4 |
| ***Tier:*** | | ***Region Name:*** | LONG BEACH |
| ***Fund:*** | | ***County Co:*** | 30 |
| ***Access :*** | C | ***Facility County:*** | ORANGE |
| ***Access Code:*** | CONTROLLED | ***Lat Deg:*** | 0 |
| ***Cortese:*** | | ***Lat Min:*** | 0 |
| ***Hrscore:*** | | ***Lat Sec:*** | 0 |
| ***Hrsdate:*** | | ***Lat Dir:*** | |
| ***Groundwater Contam:*** | | ***Long Deg:*** | 0 |
| ***GW Code:*** | NOT REPORTED | ***Long Min:*** | 0 |
| ***No Sources:*** | 0 | ***Long Sec:*** | 0 |
| ***RWQCB Name:*** | SANTA ANA | ***Long Dir:*** | |
| ***Branch Name:*** | SOUTHERN CA. - B | ***LImethod:*** | |
| ***Staff:*** | | ***LIdesc:*** | |

| Map Key | Number of Records | Direction | Distance (mi/ft) | Elev/Diff (ft) | Site | DB |
|---|---|---|---|---|---|---|

**Senior:** MMONROY
**Status Name:** PROPERTY/SITE REFERRED TO ANOTHER AGENCY
**Type Name:** N/A
**Lead Name:** N/A
**SIC Name:** MANU - FABRICATED METAL PRODUCTS
**Filename:**
**Comments:**

FACILITY IDENTIFIED COUNTY SANITATION DISTRICT FACILITY DRIVE-BY DRUMS LOCATED AT THE REAR OF FACILITY. 50 55-GALLON DRUMS WERE OBSERVED LIQUID SUBSTANCE FLOWING TO GROUND. SOME DRUMS LABELED: MONOETHANOLAMINE, HYDROFLOURIC ACID;EASILY ACCESIBLE, UNFENCED; CONCRETE AROUND DRUMS IS ETCHD LIQUID FLOWING TO CULVERT FROM DRUMS. FINAL STRATEGY SITE REFERRED: TO HWMB ENF - LA SITE SCREENING DONE RATIONALE FOR PA: INDICATIONS OF A RELEASE OF LIQUID SUBSTANCE TO GROUND. PRELIM ASSESS DONE ALL VIOLATION HAS BEEN CORRECTED ORANGE COUNTY ELECTRIC CHANGED IT'S NAME TO ORANGE COUNTY ENTERPRISES FACILITY MANUFACTURED PRINTED CIRCUIT BOARDS NO FURTHER ACTION AT THIS TIME SUBMIT TO EPA NO FURTHER ACTION UNDER CERCLA2 DATABASE VALIDATION PROGRAM CONFIRMS NFA FOR DTSC.

**Background:**

---

| | | | | | | |
|---|---|---|---|---|---|---|
| 54 | 1 of 1 | S | 0.15 / 806.26 | 180.91 / -4 | AIM TRANSPORTATION, INC.<br>660 N HARITON<br>ORANGE CA | UST SWEEPS |

**C C:** A30-030-800060
**BOE:**
**Comp:** 800060
**Status:** ACTIVE
**No of Tanks:** 1
**Jurisdict:** CITY OF ORANGE
**Agency:** FIRE DEPARTMENT
**Phone:**

**D Filename:** SITE01A
**Page No:** 131
**County:** ORANGE
**State :** CA
**Zip:** 92667
**Latitude:** 33.798525
**Longitude:** -117.858069
**Georesult:** S5HPN-SC-A

***Tank Details***

**Tank ID:** 000001
**O Tank ID:**
**SWRCB No:** 30-030-800060-000001
**Removed:**
**Installed:**
**A Date:** 01-17-92
**Capac:** 12000
**Tank Use:** M.V. FUEL

**S Contain:**
**Stg:** P
**Storage :**
**Storag Type:** PRODUCT
**P Contain:**
**Content:** DIESEL
**ONA:**
**D File Name:** TANK1B

---

| | | | | | | |
|---|---|---|---|---|---|---|
| 55 | 1 of 2 | NE | 0.16 / 823.38 | 195.51 / 11 | JIM EAST AUTO PAINTING<br>986 N LEMON ST<br>ORANGE CA 92867 | EMISSIONS |

***2015 Toxic Data***

**Facility ID:** 22525
**Facility SIC Code:** 7538
**CO:** 30
**Air Basin:** SC
**District:** SC
**TS:**
**Health Risk Asmt:**
**Non-Cancer Chronic Haz Ind:**
**Non-Cancer Acute Haz Ind:**

**COID:** ORA
**DISN:** SOUTH COAST AQMD
**CHAPIS:**
**CERR Code:**

***2016 Toxic Data***

**Facility ID:** 22525

**TS:**

| Map Key | Number of Records | Direction | Distance (mi/ft) | Elev/Diff (ft) | Site | DB |
|---|---|---|---|---|---|---|

| | | | |
|---|---|---|---|
| **Facility SIC Code:** | 7538 | **HRA:** | |
| **CERR CODE:** | | **CH Index:** | |
| **COID:** | ORA | **AH Index:** | |
| **CO:** | 30 | **Air Basin:** | SC |
| **DISN:** | SOUTH COAST AQMD | **District:** | SC |
| **CHAPIS:** | | | |

***2017 Toxic Data***

| | | | |
|---|---|---|---|
| **Facility ID:** | 22525 | **COID:** | ORA |
| **Facility SIC Code:** | 7538 | **DISN:** | SOUTH COAST AQMD |
| **CO:** | 30 | **CHAPIS:** | |
| **Air Basin:** | SC | **CERR Code:** | |
| **District:** | SC | | |
| **TS:** | | | |
| **Health Risk Asmt:** | | | |
| **Non-Cancer Chronic Haz Ind:** | | | |
| **Non-Cancer Acute Haz Ind:** | | | |

***2018 Toxic Data***

| | | | |
|---|---|---|---|
| **Facility ID:** | 22525 | **COID:** | ORA |
| **Facility SIC Code:** | 7538 | **DISN:** | SOUTH COAST AQMD |
| **CO:** | 30 | **CHAPIS:** | |
| **Air Basin:** | SC | **CERR Code:** | |
| **District:** | SC | | |
| **TS:** | | | |
| **Health Risk Asmt:** | | | |
| **Non-Cancer Chronic Haz Ind:** | | | |
| **Non-Cancer Acute Haz Ind:** | | | |

***2019 Toxic Data***

| | | | |
|---|---|---|---|
| **CO:** | 30 | **CHAPIS:** | |
| **Air Basin:** | SC | **CERR Code:** | |
| **Faccility ID:** | 22525 | **TS:** | |
| **District:** | SC | **Health Risk Asmt:** | |
| **Facility SIC Code:** | 7538 | **NonCncrChrnicHazInd :** | |
| **COID:** | ORA | **NonCncrActeHazInd:** | |
| **DISN:** | SOUTH COAST AQMD | | |

| Map Key | Number of Records | Direction | Distance (mi/ft) | Elev/Diff (ft) | Site | DB |
|---|---|---|---|---|---|---|
| 55 | 2 of 2 | NE | 0.16 / 823.38 | 195.51 / 11 | EAST AUTO BODY INC<br>986 NORTH LEMON ST<br>ORANGE CA 92867-0000 | RCRA NON GEN |

| | |
|---|---|
| **EPA Handler ID:** | CAL000037496 |
| **Gen Status Universe:** | No Report |
| **Contact Name:** | SHANE EAST |
| **Contact Address:** | 986 NORTH LEMON ST , , ORANGE , CA, 92867 , |
| **Contact Phone No and Ext:** | 714-633-4976 |
| **Contact Email:** | SHANE@EASTAUTOBODY.COM |
| **Contact Country:** | |
| **County Name:** | ORANGE |
| **EPA Region:** | 09 |
| **Land Type:** | |
| **Receive Date:** | 19900917 |
| **Location Latitude:** | 33.80409 |
| **Location Longitude:** | -117.855247 |

***Violation/Evaluation Summary***

| | |
|---|---|
| **Note:** | NO RECORDS: As of Jan 2022, there are no Compliance Monitoring and Enforcement (violation) records |

associated with this facility (EPA ID).

***Handler Summary***

| | |
|---|---|
| ***Importer Activity:*** | No |
| ***Mixed Waste Generator:*** | No |
| ***Transporter Activity:*** | No |
| ***Transfer Facility:*** | No |
| ***Onsite Burner Exemption:*** | No |
| ***Furnace Exemption:*** | No |
| ***Underground Injection Activity:*** | No |
| ***Commercial TSD:*** | No |
| ***Used Oil Transporter:*** | No |
| ***Used Oil Transfer Facility:*** | No |
| ***Used Oil Processor:*** | No |
| ***Used Oil Refiner:*** | No |
| ***Used Oil Burner:*** | No |
| ***Used Oil Market Burner:*** | No |
| ***Used Oil Spec Marketer:*** | No |

***Hazardous Waste Handler Details***

| | |
|---|---|
| ***Sequence No:*** | 1 |
| ***Receive Date:*** | 19900917 |
| ***Handler Name:*** | EAST AUTO BODY INC |
| ***Source Type:*** | Implementer |
| ***Federal Waste Generator Code:*** | N |
| ***Generator Code Description:*** | Not a Generator, Verified |

***Owner/Operator Details***

| | | | |
|---|---|---|---|
| ***Owner/Operator Ind:*** | Current Owner | ***Street No:*** | |
| ***Type:*** | Other | ***Street 1:*** | 352 WAYFIELD |
| ***Name:*** | EAST AUTO BODY INC | ***Street 2:*** | |
| ***Date Became Current:*** | | ***City:*** | ORANGE |
| ***Date Ended Current:*** | | ***State:*** | CA |
| ***Phone:*** | 714-633-4976 | ***Country:*** | |
| ***Source Type:*** | Implementer | ***Zip Code:*** | 92867-5605 |
| ***Owner/Operator Ind:*** | Current Operator | ***Street No:*** | |
| ***Type:*** | Other | ***Street 1:*** | 986 NORTH LEMON ST |
| ***Name:*** | SHANE EAST | ***Street 2:*** | |
| ***Date Became Current:*** | | ***City:*** | ORANGE |
| ***Date Ended Current:*** | | ***State:*** | CA |
| ***Phone:*** | 714-633-4976 | ***Country:*** | |
| ***Source Type:*** | Implementer | ***Zip Code:*** | 92867 |

| Map Key | Number of Records | Direction | Distance (mi/ft) | Elev/Diff (ft) | Site | DB |
|---|---|---|---|---|---|---|
| 56 | *1 of 1* | *S* | *0.16 / 831.17* | *180.05 / -5* | ***S & K LANDSCAPING, INC.***<br>***655 N HARITON***<br>***ORANGE CA*** | ***UST SWEEPS*** |

| | | | |
|---|---|---|---|
| ***C C:*** | A30-030-800012 | ***D Filename:*** | SITE01A |
| ***BOE:*** | 44-016997 | ***Page No:*** | 131 |
| ***Comp:*** | 800012 | ***County:*** | ORANGE |
| ***Status:*** | ACTIVE | ***State :*** | CA |
| ***No of Tanks:*** | 2 | ***Zip:*** | 92668 |
| ***Jurisdict:*** | CITY OF ORANGE | ***Latitude:*** | 33.798375 |
| ***Agency:*** | FIRE DEPARTMENT | ***Longitude:*** | -117.858219 |
| ***Phone:*** | | ***Georesult:*** | S5HPN-SC-A |

***Tank Details***

| | | | |
|---|---|---|---|
| ***Tank ID:*** | 000002 | ***S Contain:*** | |

| Map Key | Number of Records | Direction | Distance (mi/ft) | Elev/Diff (ft) | Site | DB |
|---|---|---|---|---|---|---|

| | | | |
|---|---|---|---|
| **O Tank ID:** | | **Stg:** | P |
| **SWRCB No:** | 30-030-800012-000002 | **Storage :** | |
| **Removed:** | | **Storag Type:** | PRODUCT |
| **Installed:** | | **P Contain:** | |
| **A Date:** | 11-19-91 | **Content:** | REG UNLEADED |
| **Capac:** | 6000 | **ONA:** | |
| **Tank Use:** | M.V. FUEL | **D File Name:** | TANK1B |

***Tank Details***

| | | | |
|---|---|---|---|
| **Tank ID:** | 000001 | **S Contain:** | |
| **O Tank ID:** | | **Stg:** | P |
| **SWRCB No:** | 30-030-800012-000001 | **Storage :** | |
| **Removed:** | | **Storag Type:** | PRODUCT |
| **Installed:** | | **P Contain:** | |
| **A Date:** | 11-19-91 | **Content:** | REG UNLEADED |
| **Capac:** | 6000 | **ONA:** | |
| **Tank Use:** | M.V. FUEL | **D File Name:** | TANK1B |

---

| | | | | | | |
|---|---|---|---|---|---|---|
| **57** | ***1 of 1*** | ***NNW*** | ***0.16 / 857.38*** | ***179.83 / -5*** | ***FERRO IRON PRODUCTS<br>1002 N PARKER ST<br>ORANGE CA 92867*** | ***EMISSIONS*** |

***2016 Toxic Data***

| | | | |
|---|---|---|---|
| **Facility ID:** | 150349 | **TS:** | |
| **Facility SIC Code:** | 9999 | **HRA:** | |
| **CERR CODE:** | | **CH Index:** | |
| **COID:** | ORA | **AH Index:** | |
| **CO:** | 30 | **Air Basin:** | SC |
| **DISN:** | SOUTH COAST AQMD | **District:** | SC |
| **CHAPIS:** | | | |

---

| | | | | | | |
|---|---|---|---|---|---|---|
| **58** | ***1 of 1*** | ***WNW*** | ***0.16 / 867.32*** | ***172.87 / -12*** | ***WESTCOAST AUTOBAHN<br>841 W COLLINS AVE<br>ORANGE CA 92867-5515*** | ***RCRA NON GEN*** |

| | |
|---|---|
| **EPA Handler ID:** | CAL000200381 |
| **Gen Status Universe:** | No Report |
| **Contact Name:** | STEVE KULINA |
| **Contact Address:** | 841 W COLLINS AVE , , ORANGE , CA, 92867 , |
| **Contact Phone No and Ext:** | 714-997-7888 |
| **Contact Email:** | WCASKK@SBCGLOBAL.NET |
| **Contact Country:** | |
| **County Name:** | ORANGE |
| **EPA Region:** | 09 |
| **Land Type:** | |
| **Receive Date:** | 19990112 |
| **Location Latitude:** | 33.802435 |
| **Location Longitude:** | -117.861525 |

***Violation/Evaluation Summary***

| | |
|---|---|
| **Note:** | NO RECORDS: As of Jan 2022, there are no Compliance Monitoring and Enforcement (violation) records associated with this facility (EPA ID). |

***Handler Summary***

| | |
|---|---|
| **Importer Activity:** | No |
| **Mixed Waste Generator:** | No |
| **Transporter Activity:** | No |
| **Transfer Facility:** | No |

| | |
|---|---|
| **Onsite Burner Exemption:** | No |
| **Furnace Exemption:** | No |
| **Underground Injection Activity:** | No |
| **Commercial TSD:** | No |
| **Used Oil Transporter:** | No |
| **Used Oil Transfer Facility:** | No |
| **Used Oil Processor:** | No |
| **Used Oil Refiner:** | No |
| **Used Oil Burner:** | No |
| **Used Oil Market Burner:** | No |
| **Used Oil Spec Marketer:** | No |

***Hazardous Waste Handler Details***

| | |
|---|---|
| **Sequence No:** | 1 |
| **Receive Date:** | 19990112 |
| **Handler Name:** | WESTCOAST AUTOBAHN |
| **Source Type:** | Implementer |
| **Federal Waste Generator Code:** | N |
| **Generator Code Description:** | Not a Generator, Verified |

***Owner/Operator Details***

| | | | |
|---|---|---|---|
| **Owner/Operator Ind:** | Current Operator | **Street No:** | |
| **Type:** | Other | **Street 1:** | 841 W COLLINS AVE |
| **Name:** | STEVE KULINA | **Street 2:** | |
| **Date Became Current:** | | **City:** | ORANGE |
| **Date Ended Current:** | | **State:** | CA |
| **Phone:** | 714-997-7888 | **Country:** | |
| **Source Type:** | Implementer | **Zip Code:** | 92867 |
| **Owner/Operator Ind:** | Current Owner | **Street No:** | |
| **Type:** | Other | **Street 1:** | 841 W COLLINS AVE |
| **Name:** | SKK INDUSTRIES INC | **Street 2:** | |
| **Date Became Current:** | | **City:** | ORANGE |
| **Date Ended Current:** | | **State:** | CA |
| **Phone:** | 714-997-7888 | **Country:** | |
| **Source Type:** | Implementer | **Zip Code:** | 92867-5515 |

| Map Key | Number of Records | Direction | Distance (mi/ft) | Elev/Diff (ft) | Site | DB |
|---|---|---|---|---|---|---|
| 59 | 1 of 1 | SSW | 0.17 / 882.49 | 180.95 / -4 | AIM TRANSPORTATION<br>660 HARITON ST<br>ORANGE CA 92868 | RCRA SQG |

| | |
|---|---|
| **EPA Handler ID:** | CAD983598574 |
| **Gen Status Universe:** | Small Quantity Generator |
| **Contact Name:** | JIM BOTHERAS |
| **Contact Address:** | 660 HARITON ST , , ORANGE , CA, 92668 , US |
| **Contact Phone No and Ext:** | 714-997-5390 |
| **Contact Email:** | |
| **Contact Country:** | US |
| **County Name:** | ORANGE |
| **EPA Region:** | 09 |
| **Land Type:** | Other |
| **Receive Date:** | 19910729 |
| **Location Latitude:** | 33.79824 |
| **Location Longitude:** | -117.859374 |

***Violation/Evaluation Summary***

| | |
|---|---|
| **Note:** | NO RECORDS: As of Jan 2022, there are no Compliance Monitoring and Enforcement (violation) records associated with this facility (EPA ID). |

***Handler Summary***

| | |
|---|---|
| ***Importer Activity:*** | No |
| ***Mixed Waste Generator:*** | No |
| ***Transporter Activity:*** | No |
| ***Transfer Facility:*** | No |
| ***Onsite Burner Exemption:*** | No |
| ***Furnace Exemption:*** | No |
| ***Underground Injection Activity:*** | No |
| ***Commercial TSD:*** | No |
| ***Used Oil Transporter:*** | No |
| ***Used Oil Transfer Facility:*** | No |
| ***Used Oil Processor:*** | No |
| ***Used Oil Refiner:*** | No |
| ***Used Oil Burner:*** | No |
| ***Used Oil Market Burner:*** | No |
| ***Used Oil Spec Marketer:*** | No |

***Hazardous Waste Handler Details***

| | |
|---|---|
| ***Sequence No:*** | 1 |
| ***Receive Date:*** | 19910729 |
| ***Handler Name:*** | AIM TRANSPORTATION |
| ***Federal Waste Generator Code:*** | 2 |
| ***Generator Code Description:*** | Small Quantity Generator |
| ***Source Type:*** | Notification |

***Owner/Operator Details***

| | | | |
|---|---|---|---|
| ***Owner/Operator Ind:*** | Current Owner | ***Street No:*** | |
| ***Type:*** | Private | ***Street 1:*** | NOT REQUIRED |
| ***Name:*** | AIM TRANSMISSIONS | ***Street 2:*** | |
| ***Date Became Current:*** | | ***City:*** | NOT REQUIRED |
| ***Date Ended Current:*** | | ***State:*** | ME |
| ***Phone:*** | 415-555-1212 | ***Country:*** | |
| ***Source Type:*** | Notification | ***Zip Code:*** | 99999 |
| ***Owner/Operator Ind:*** | Current Operator | ***Street No:*** | |
| ***Type:*** | Private | ***Street 1:*** | NOT REQUIRED |
| ***Name:*** | NOT REQUIRED | ***Street 2:*** | |
| ***Date Became Current:*** | | ***City:*** | NOT REQUIRED |
| ***Date Ended Current:*** | | ***State:*** | ME |
| ***Phone:*** | 415-555-1212 | ***Country:*** | |
| ***Source Type:*** | Notification | ***Zip Code:*** | 99999 |

| Map Key | Number of Records | Direction | Distance (mi/ft) | Elev/Diff (ft) | Site | DB |
|---|---|---|---|---|---|---|
| 60 | *1 of 1* | *NE* | *0.17 / 890.93* | *195.80 / 11* | ***JIM EAST AUTO PAINTING***<br>***986 N. LEMON ST.***<br>***ORANGE CA 92667*** | ***EMISSIONS*** |

***1987 Criteria Data***

| | | | |
|---|---|---|---|
| ***Facility ID:*** | 22525 | ***CERR Code:*** | |
| ***Facility SIC Code:*** | 7538 | ***TOGT:*** | 1.1 |
| ***CO:*** | 30 | ***ROGT:*** | 1.0648 |
| ***Air Basin:*** | SC | ***COT:*** | |
| ***District:*** | SC | ***NOXT:*** | |
| ***COID:*** | ORA | ***SOXT:*** | |
| ***DISN:*** | SOUTH COAST AQMD | ***PMT:*** | 0 |
| ***CHAPIS:*** | | ***PM10T:*** | 0 |

***1987 Toxic Data***

| | | | |
|---|---|---|---|
| ***Facility ID:*** | 22525 | ***COID:*** | ORA |

| Map Key | Number of Records | Direction | Distance (mi/ft) | Elev/Diff (ft) | Site | DB |
|---|---|---|---|---|---|---|

| | | | |
|---|---|---|---|
| **Facility SIC Code:** | 7538 | **DISN:** | SOUTH COAST AQMD |
| **CO:** | 30 | **CHAPIS:** | |
| **Air Basin:** | SC | **CERR Code:** | |
| **District:** | SC | | |
| **TS:** | | | |
| **Health Risk Asmt:** | | | |
| **Non-Cancer Chronic Haz Ind:** | | | |
| **Non-Cancer Acute Haz Ind:** | | | |

***1990 Criteria Data***

| | | | |
|---|---|---|---|
| **Facility ID:** | 22525 | **CERR Code:** | |
| **Facility SIC Code:** | 7538 | **TOGT:** | 1.1 |
| **CO:** | 30 | **ROGT:** | 1.0648 |
| **Air Basin:** | SC | **COT:** | |
| **District:** | SC | **NOXT:** | |
| **COID:** | ORA | **SOXT:** | |
| **DISN:** | SOUTH COAST AQMD | **PMT:** | 0 |
| **CHAPIS:** | | **PM10T:** | 0 |

***1990 Toxic Data***

| | | | |
|---|---|---|---|
| **Facility ID:** | 22525 | **COID:** | ORA |
| **Facility SIC Code:** | 7538 | **DISN:** | SOUTH COAST AQMD |
| **CO:** | 30 | **CHAPIS:** | |
| **Air Basin:** | SC | **CERR Code:** | |
| **District:** | SC | | |
| **TS:** | | | |
| **Health Risk Asmt:** | | | |
| **Non-Cancer Chronic Haz Ind:** | | | |
| **Non-Cancer Acute Haz Ind:** | | | |

| Map Key | Number of Records | Direction | Distance (mi/ft) | Elev/Diff (ft) | Site | DB |
|---|---|---|---|---|---|---|
| 61 | 1 of 3 | NNW | 0.17 / 914.74 | 179.89 / -5 | B AND S PUMP AND SUPPLY CO INC<br>1015 NO. PARKER<br>ORANGE CA 92667 | HHSS |

**County:**
**Tank Details Microfiche:** http://geotracker.waterboards.ca.gov/ustpdfs/pdf/0002e55d.pdf

| Map Key | Number of Records | Direction | Distance (mi/ft) | Elev/Diff (ft) | Site | DB |
|---|---|---|---|---|---|---|
| 61 | 2 of 3 | NNW | 0.17 / 914.74 | 179.89 / -5 | B&S PUMP & SUPPLY CO., INC<br>1015 NO. PARKER<br>ORANGE CA | HIST TANK |

| | | | |
|---|---|---|---|
| **Owner Name:** | B&S PUMP & SUPPLY CO., INC | **No of Containers:** | 3 |
| **Owner Street:** | 1015 NO. PARKER | **County:** | ORANGE |
| **Owner City:** | ORANGE | **Facility State:** | CA |
| **Owner State:** | CA | **Facility Zip:** | 92667 |
| **Owner Zip:** | 92667 | | |

| Map Key | Number of Records | Direction | Distance (mi/ft) | Elev/Diff (ft) | Site | DB |
|---|---|---|---|---|---|---|
| 61 | 3 of 3 | NNW | 0.17 / 914.74 | 179.89 / -5 | ORANGE COAST EQUIP CO INC<br>1015 N PARKER ST<br>ORANGE CA 92867-5519 | RCRA NON GEN |

| | |
|---|---|
| **EPA Handler ID:** | CAL000307007 |
| **Gen Status Universe:** | No Report |
| **Contact Name:** | JOHN MILLER |
| **Contact Address:** | 1015 N PARKER ST , , ORANGE , CA, 92867 , |
| **Contact Phone No and Ext:** | 714-744-4049 |
| **Contact Email:** | JOHN@OCPETROLEUM.COM |
| **Contact Country:** | |
| **County Name:** | ORANGE |

| Map Key | Number of Records | Direction | Distance (mi/ft) | Elev/Diff (ft) | Site | DB |
|---|---|---|---|---|---|---|

**EPA Region:** 09
**Land Type:**
**Receive Date:** 20060518
**Location Latitude:** 33.804576
**Location Longitude:** -117.859801

***Violation/Evaluation Summary***

**Note:** NO RECORDS: As of Jan 2022, there are no Compliance Monitoring and Enforcement (violation) records associated with this facility (EPA ID).

***Handler Summary***

**Importer Activity:** No
**Mixed Waste Generator:** No
**Transporter Activity:** No
**Transfer Facility:** No
**Onsite Burner Exemption:** No
**Furnace Exemption:** No
**Underground Injection Activity:** No
**Commercial TSD:** No
**Used Oil Transporter:** No
**Used Oil Transfer Facility:** No
**Used Oil Processor:** No
**Used Oil Refiner:** No
**Used Oil Burner:** No
**Used Oil Market Burner:** No
**Used Oil Spec Marketer:** No

***Hazardous Waste Handler Details***

**Sequence No:** 1
**Receive Date:** 20060518
**Handler Name:** ORANGE COAST EQUIP CO INC
**Source Type:** Implementer
**Federal Waste Generator Code:** N
**Generator Code Description:** Not a Generator, Verified

***Owner/Operator Details***

**Owner/Operator Ind:** Current Operator
**Type:** Other
**Name:** JOHN MILLER
**Date Became Current:**
**Date Ended Current:**
**Phone:** 714-744-4049
**Source Type:** Implementer
**Street No:**
**Street 1:** 1015 N PARKER ST
**Street 2:**
**City:** ORANGE
**State:** CA
**Country:**
**Zip Code:** 92867

**Owner/Operator Ind:** Current Owner
**Type:** Other
**Name:** ORANGE COAST EQUIP CO INC
**Date Became Current:**
**Date Ended Current:**
**Phone:** 714-744-4049
**Source Type:** Implementer
**Street No:**
**Street 1:** 1015 N PARKER ST
**Street 2:**
**City:** ORANGE
**State:** CA
**Country:**
**Zip Code:** 92867-5519

---

| | | | | | | |
|---|---|---|---|---|---|---|
| 62 | 1 of 1 | N | 0.18 / 937.34 | 184.80 / 0 | COSDEN OIL AND CHEMICAL COMPANY<br>534 WEST STRUCK AVENUE<br>ORANGE CA 92667 | ENVIROSTOR |

**Estor/EPA ID:** 30300004
**Site Code:**
**Assembly District:** 68
**Senate District:** 37

| | | | |
|---|---|---|---|
| **Nat Priority List:** | NO | **Permit Renewal Lead:** | |
| **APN:** | NONE SPECIFIED | **Public Partici Spclst:** | |
| **Census Tract:** | 6059076204 | **Project Manager:** | |
| **Site Type:** | * HISTORICAL | **County:** | ORANGE |
| **Address Description:** | 534 WEST STRUCK AVENUE | **Latitude:** | 33.8048688883859 |
| **Office:** | CLEANUP CYPRESS | **Longitude:** | -117.858360729196 |
| **Special Program:** | | **Acres:** | NONE SPECIFIED |
| **Funding:** | | **Supervisor:** | |

**Cleanup Status:** REFER: OTHER AGENCY AS OF 1/23/1991
**Cleanup Oversight Agencies:** NONE SPECIFIED
**School District:**
**Past Use that Caused Contam:** NONE SPECIFIED
**Potential Media Affected:** NONE SPECIFIED
**Potential Contamin of Concern:**

UNCATEGORIZED

**Site History:**

**Status:** REFER: OTHER AGENCY
**Program Type:** HISTORICAL
**CalEnviroScreen Score:** 76-80%
**Summary Link:** https://www.envirostor.dtsc.ca.gov/public/profile_report?global_id=30300004

***Completed Activities***

**Title:** Site Screening
**Title Link:**
**Area Name:**
**Area Link:**
**Sub Area:**
**Sub Area Link:**
**Document Type:** Site Screening
**Date Completed:** 5/19/1989
**Comments:** SITE SCREENING DONE FIT REASSESSMENT OF PA COMPLETED 8/12/88 RECOMMENDED MEDIUM SSI; DHS CONCURS

**Title:** Site Screening
**Title Link:**
**Area Name:**
**Area Link:**
**Sub Area:**
**Sub Area Link:**
**Document Type:** Site Screening
**Date Completed:** 6/18/1987
**Comments:** SITE SCREENING DONE NEEDS TO DETER IF 4 U/G TANKS ARE STILL ON SITE.

**Title:** Site Screening
**Title Link:**
**Area Name:**
**Area Link:**
**Sub Area:**
**Sub Area Link:**
**Document Type:** Site Screening
**Date Completed:** 1/23/1991
**Comments:** SSI Report was reviewed by Region 4 staff and recommends NFA by Site Mitigation. HRS I score preliminarily 2.22. The reasons for low scoring are: Remediation of soil was comp- leted by Orange County, Santan Ana River is not used for drinking or recreation, and present use of the property is by Nursery Supplies Inc.

**Title:** Discovery
**Title Link:**
**Area Name:**
**Area Link:**
**Sub Area:**
**Sub Area Link:**
**Document Type:** * Discovery
**Date Completed:** 10/12/1983

| Map Key | Number of Records | Direction | Distance (mi/ft) | Elev/Diff (ft) | Site | DB |
|---|---|---|---|---|---|---|

**Comments:** FACILITY IDENTIFIED ERRIS

**Title:** Discovery
**Title Link:**
**Area Name:**
**Area Link:**
**Sub Area:**
**Sub Area Link:**
**Document Type:** * Discovery
**Date Completed:** 7/15/1982
**Comments:** FACILITY IDENTIFIED SWIS COMPUTER PRINTOUT ORANGE CO. FD RESPONDED TO LEAK OF 40,000 GALS. FROM UNDERGROUND STORAGE OF STYRENE MONOMERS (8/14/78).

**Title:** Preliminary Assessment Report
**Title Link:**
**Area Name:**
**Area Link:**
**Sub Area:**
**Sub Area Link:**
**Document Type:** Preliminary Assessment Report
**Date Completed:** 4/1/1985
**Comments:** ASP QUEST 3/27/80 - 1)SOURCE ACT: PROD 60MILLION LB/YR OF POLYSTYRENE RESIN PELLETS. SINCE 1983 PACKAGING,SALES ONLY 2)WASTE: SEMI-SOLID PLASTIC TO CASMALIA LDFL. BEFORE 1972 ONSITE DISP OF RESINE- WATER. 3) INCIDENT: 10/30/82 EXPLOSION & FIRE. RESIDENTS EVACUATED. 8/18/78 GAS LEAK. SUBMIT TO EPA HAZARD MITIGATED IN 1983 TANKS SENT TO LOUISIANA. BY 5/84 ALL WASTE PROD REMOVED & HAULED BY CA PACIFIC OIL. PRELIM ASSESS DONE CERCLA 104

---

| Map Key | Number of Records | Direction | Distance (mi/ft) | Elev/Diff (ft) | Site | DB |
|---|---|---|---|---|---|---|
| 63 | 1 of 1 | SW | 0.18 / 939.56 | 175.00 / -10 | ADVANCED CERAMIC TECHNOLOGY<br>803 ANGUS AVE<br>ORANGE CA 92868-0000 | RCRA NON GEN |

**EPA Handler ID:** CAL000194417
**Gen Status Universe:** No Report
**Contact Name:** BILL ROBERTS
**Contact Address:** 803 ANGUS AVE , , ORANGE , CA, 92868 ,
**Contact Phone No and Ext:** 714-538-2524
**Contact Email:** ACTBILL@SBCGLOBAL.NET
**Contact Country:**
**County Name:** ORANGE
**EPA Region:** 09
**Land Type:**
**Receive Date:** 19980608
**Location Latitude:** 33.798828
**Location Longitude:** -117.860747

***Violation/Evaluation Summary***

**Note:** NO RECORDS: As of Jan 2022, there are no Compliance Monitoring and Enforcement (violation) records associated with this facility (EPA ID).

***Handler Summary***

**Importer Activity:** No
**Mixed Waste Generator:** No
**Transporter Activity:** No
**Transfer Facility:** No
**Onsite Burner Exemption:** No
**Furnace Exemption:** No
**Underground Injection Activity:** No
**Commercial TSD:** No
**Used Oil Transporter:** No
**Used Oil Transfer Facility:** No
**Used Oil Processor:** No
**Used Oil Refiner:** No
**Used Oil Burner:** No

**Used Oil Market Burner:** No
**Used Oil Spec Marketer:** No

***Hazardous Waste Handler Details***

**Sequence No:** 1
**Receive Date:** 19980608
**Handler Name:** ADVANCED CERAMIC TECHNOLOGY
**Source Type:** Implementer
**Federal Waste Generator Code:** N
**Generator Code Description:** Not a Generator, Verified

***Owner/Operator Details***

**Owner/Operator Ind:** Current Operator
**Type:** Other
**Name:** BILL ROBERTS
**Date Became Current:**
**Date Ended Current:**
**Phone:** 714-538-2524
**Source Type:** Implementer
**Street No:**
**Street 1:** 803 ANGUS AVE
**Street 2:**
**City:** ORANGE
**State:** CA
**Country:**
**Zip Code:** 92868

**Owner/Operator Ind:** Current Owner
**Type:** Other
**Name:** ERIC ROBERTS
**Date Became Current:**
**Date Ended Current:**
**Phone:** 714-538-2524
**Source Type:** Implementer
**Street No:**
**Street 1:** 803 W ANGUS AVE
**Street 2:**
**City:** ORANGE
**State:** CA
**Country:**
**Zip Code:** 92868-0000

---

| | | | | | | |
|---|---|---|---|---|---|---|
| 64 | 1 of 1 | SW | 0.18 / 953.64 | 174.48 / -11 | BURKE ASSET/CITY WIDE AUTO<br>800 W. ANGUS UNIT A<br>ORANGE CA 92868 | RCRA<br>NON GEN |

**EPA Handler ID:** CAC003032624
**Gen Status Universe:** No Report
**Contact Name:** RICK JASIEWICZ
**Contact Address:** 260 E BAKER ST SUITE #100 , , COSTA MESA, , CA, 92606 ,
**Contact Phone No and Ext:** 714-824-6000
**Contact Email:** RICK@BURKEGROUP.NET
**Contact Country:**
**County Name:** ORANGE
**EPA Region:** 09
**Land Type:**
**Receive Date:** 20190905
**Location Latitude:**
**Location Longitude:**

***Violation/Evaluation Summary***

**Note:** NO RECORDS: As of Jan 2022, there are no Compliance Monitoring and Enforcement (violation) records associated with this facility (EPA ID).

***Handler Summary***

**Importer Activity:** No
**Mixed Waste Generator:** No
**Transporter Activity:** No
**Transfer Facility:** No
**Onsite Burner Exemption:** No
**Furnace Exemption:** No
**Underground Injection Activity:** No
**Commercial TSD:** No

| Map Key | Number of Records | Direction | Distance (mi/ft) | Elev/Diff (ft) | Site | DB |
|---|---|---|---|---|---|---|

**Used Oil Transporter:** No
**Used Oil Transfer Facility:** No
**Used Oil Processor:** No
**Used Oil Refiner:** No
**Used Oil Burner:** No
**Used Oil Market Burner:** No
**Used Oil Spec Marketer:** No

***Hazardous Waste Handler Details***

**Sequence No:** 1
**Receive Date:** 20190905
**Handler Name:** BURKE ASSET/CITY WIDE AUTO
**Source Type:** Implementer
**Federal Waste Generator Code:** N
**Generator Code Description:** Not a Generator, Verified

***Owner/Operator Details***

**Owner/Operator Ind:** Current Owner
**Type:** Other
**Name:** RICK JASIEWICZ
**Date Became Current:**
**Date Ended Current:**
**Phone:** 714-824-6000
**Source Type:** Implementer
**Street No:**
**Street 1:** 260 E BAKER ST SUITE #100
**Street 2:**
**City:** COSTA MESA,
**State:** CA
**Country:**
**Zip Code:** 92606

**Owner/Operator Ind:** Current Operator
**Type:** Other
**Name:** RICK JASIEWICZ
**Date Became Current:**
**Date Ended Current:**
**Phone:** 714-824-6000
**Source Type:** Implementer
**Street No:**
**Street 1:** 260 E BAKER ST SUITE #100
**Street 2:**
**City:** COSTA MESA,
**State:** CA
**Country:**
**Zip Code:** 92606

---

| | | | | | | |
|---|---|---|---|---|---|---|
| 65 | 1 of 1 | S | 0.18 / 954.76 | 181.06 / -4 | PRO-LOK<br>655 NORTH HARITON ST.<br>ORANGE CA 92668-0000 | RCRA NON GEN |

**EPA Handler ID:** CAL000143437
**Gen Status Universe:** No Report
**Contact Name:** ADAM WEINRAUB
**Contact Address:** 655 N HARITON ST , , ORANGE , CA, 00000 ,
**Contact Phone No and Ext:** 714-633-0681
**Contact Email:** ADAM.WEINRAUB@PRO-LOK.COM
**Contact Country:**
**County Name:** ORANGE
**EPA Region:** 09
**Land Type:**
**Receive Date:** 19960131
**Location Latitude:** 33.798103
**Location Longitude:** -117.858281

***Violation/Evaluation Summary***

**Note:** NO RECORDS: As of Jan 2022, there are no Compliance Monitoring and Enforcement (violation) records associated with this facility (EPA ID).

***Handler Summary***

**Importer Activity:** No
**Mixed Waste Generator:** No
**Transporter Activity:** No

| | |
|---|---|
| ***Transfer Facility:*** | No |
| ***Onsite Burner Exemption:*** | No |
| ***Furnace Exemption:*** | No |
| ***Underground Injection Activity:*** | No |
| ***Commercial TSD:*** | No |
| ***Used Oil Transporter:*** | No |
| ***Used Oil Transfer Facility:*** | No |
| ***Used Oil Processor:*** | No |
| ***Used Oil Refiner:*** | No |
| ***Used Oil Burner:*** | No |
| ***Used Oil Market Burner:*** | No |
| ***Used Oil Spec Marketer:*** | No |

***Hazardous Waste Handler Details***

| | |
|---|---|
| ***Sequence No:*** | 1 |
| ***Receive Date:*** | 19960131 |
| ***Handler Name:*** | PRO-LOK |
| ***Source Type:*** | Implementer |
| ***Federal Waste Generator Code:*** | N |
| ***Generator Code Description:*** | Not a Generator, Verified |

***Owner/Operator Details***

| | | | |
|---|---|---|---|
| ***Owner/Operator Ind:*** | Current Owner | ***Street No:*** | |
| ***Type:*** | Other | ***Street 1:*** | 655 N HARITON ST |
| ***Name:*** | ADAM WEINRAUB | ***Street 2:*** | |
| ***Date Became Current:*** | | ***City:*** | ORANGE |
| ***Date Ended Current:*** | | ***State:*** | CA |
| ***Phone:*** | 714-633-0681 | ***Country:*** | |
| ***Source Type:*** | Implementer | ***Zip Code:*** | 92868-0000 |

| | | | |
|---|---|---|---|
| ***Owner/Operator Ind:*** | Current Operator | ***Street No:*** | |
| ***Type:*** | Other | ***Street 1:*** | 655 N HARITON ST |
| ***Name:*** | ADAM WEINRAUB | ***Street 2:*** | |
| ***Date Became Current:*** | | ***City:*** | ORANGE |
| ***Date Ended Current:*** | | ***State:*** | CA |
| ***Phone:*** | 714-633-0681 | ***Country:*** | |
| ***Source Type:*** | Implementer | ***Zip Code:*** | 00000 |

| | | | | | | |
|---|---|---|---|---|---|---|
| 66 | ***1 of 1*** | ***WNW*** | ***0.18 / 968.62*** | ***169.61 / -15*** | ***GENUINE PARTS CO DBA NAPA AUTO PARTS<br>893 N BATAVIA ST<br>ORANGE CA 92868*** | ***RCRA NON GEN*** |

| | |
|---|---|
| ***EPA Handler ID:*** | CAL000422121 |
| ***Gen Status Universe:*** | No Report |
| ***Contact Name:*** | OSHAY BARNER |
| ***Contact Address:*** | 7150 S FULTON STREET #300 , , CENTENNIAL , CO, 80112 , |
| ***Contact Phone No and Ext:*** | 303-623-7373 |
| ***Contact Email:*** | OSHAY_BARNER@GENPT.COM |
| ***Contact Country:*** | |
| ***County Name:*** | ORANGE |
| ***EPA Region:*** | 09 |
| ***Land Type:*** | |
| ***Receive Date:*** | 20161116 |
| ***Location Latitude:*** | 33.802182 |
| ***Location Longitude:*** | -117.861512 |

***Violation/Evaluation Summary***

| | |
|---|---|
| ***Note:*** | NO RECORDS: As of Jan 2022, there are no Compliance Monitoring and Enforcement (violation) records associated with this facility (EPA ID). |

| Map Key | Number of Records | Direction | Distance (mi/ft) | Elev/Diff (ft) | Site | DB |
|---|---|---|---|---|---|---|

***Handler Summary***

| | |
|---|---|
| ***Importer Activity:*** | No |
| ***Mixed Waste Generator:*** | No |
| ***Transporter Activity:*** | No |
| ***Transfer Facility:*** | No |
| ***Onsite Burner Exemption:*** | No |
| ***Furnace Exemption:*** | No |
| ***Underground Injection Activity:*** | No |
| ***Commercial TSD:*** | No |
| ***Used Oil Transporter:*** | No |
| ***Used Oil Transfer Facility:*** | No |
| ***Used Oil Processor:*** | No |
| ***Used Oil Refiner:*** | No |
| ***Used Oil Burner:*** | No |
| ***Used Oil Market Burner:*** | No |
| ***Used Oil Spec Marketer:*** | No |

***Hazardous Waste Handler Details***

| | |
|---|---|
| ***Sequence No:*** | 1 |
| ***Receive Date:*** | 20161116 |
| ***Handler Name:*** | GENUINE PARTS CO DBA NAPA AUTO PARTS |
| ***Source Type:*** | Implementer |
| ***Federal Waste Generator Code:*** | N |
| ***Generator Code Description:*** | Not a Generator, Verified |

***Owner/Operator Details***

| | | | |
|---|---|---|---|
| ***Owner/Operator Ind:*** | Current Operator | ***Street No:*** | |
| ***Type:*** | Other | ***Street 1:*** | 7150 S FULTON STREET #300 |
| ***Name:*** | OSHAY BARNER | ***Street 2:*** | |
| ***Date Became Current:*** | | ***City:*** | CENTENNIAL |
| ***Date Ended Current:*** | | ***State:*** | CO |
| ***Phone:*** | 303-623-7373 | ***Country:*** | |
| ***Source Type:*** | Implementer | ***Zip Code:*** | 80112 |
| ***Owner/Operator Ind:*** | Current Owner | ***Street No:*** | |
| ***Type:*** | Other | ***Street 1:*** | 2999 WILDWOOD PARKWAY |
| ***Name:*** | GENUINE PARTS COMPANY | ***Street 2:*** | |
| ***Date Became Current:*** | | ***City:*** | ATLANTA |
| ***Date Ended Current:*** | | ***State:*** | GA |
| ***Phone:*** | 770-953-1700 | ***Country:*** | |
| ***Source Type:*** | Implementer | ***Zip Code:*** | 30339-0000 |

| | | | | | | |
|---|---|---|---|---|---|---|
| 67 | *1 of 2* | *SW* | *0.18 / 969.07* | *174.24 / -11* | ***AMERICAN & EUROPEAN PAINT & BO***<br>***808 W ANGUS AV, SUITE A***<br>***ORANGE CA 92668*** | ***EMISSIONS*** |

***1987 Criteria Data***

| | | | |
|---|---|---|---|
| ***Facility ID:*** | 58012 | ***CERR Code:*** | |
| ***Facility SIC Code:*** | 7538 | ***TOGT:*** | 2.4 |
| ***CO:*** | 30 | ***ROGT:*** | 2.3232 |
| ***Air Basin:*** | SC | ***COT:*** | |
| ***District:*** | SC | ***NOXT:*** | |
| ***COID:*** | ORA | ***SOXT:*** | |
| ***DISN:*** | SOUTH COAST AQMD | ***PMT:*** | |
| ***CHAPIS:*** | | ***PM10T:*** | |

***1987 Toxic Data***

**Facility ID:** 58012
**Facility SIC Code:** 7538
**CO:** 30
**Air Basin:** SC
**District:** SC
**TS:**
**Health Risk Asmt:**
**Non-Cancer Chronic Haz Ind:**
**Non-Cancer Acute Haz Ind:**
**COID:** ORA
**DISN:** SOUTH COAST AQMD
**CHAPIS:**
**CERR Code:**

***1990 Criteria Data***

**Facility ID:** 58012
**Facility SIC Code:** 7538
**CO:** 30
**Air Basin:** SC
**District:** SC
**COID:** ORA
**DISN:** SOUTH COAST AQMD
**CHAPIS:**
**CERR Code:**
**TOGT:** 1.9
**ROGT:** 1.8392
**COT:**
**NOXT:**
**SOXT:**
**PMT:**
**PM10T:**

***1990 Toxic Data***

**Facility ID:** 58012
**Facility SIC Code:** 7538
**CO:** 30
**Air Basin:** SC
**District:** SC
**TS:**
**Health Risk Asmt:**
**Non-Cancer Chronic Haz Ind:**
**Non-Cancer Acute Haz Ind:**
**COID:** ORA
**DISN:** SOUTH COAST AQMD
**CHAPIS:**
**CERR Code:**

***1993 Criteria Data***

**Facility ID:** 58012
**Facility SIC Code:** 7538
**CO:** 30
**Air Basin:** SC
**District:** SC
**COID:** ORA
**DISN:** SOUTH COAST AQMD
**CHAPIS:**
**CERR Code:**
**TOGT:** .8
**ROGT:** .7744
**COT:**
**NOXT:**
**SOXT:**
**PMT:**
**PM10T:**

***1993 Toxic Data***

**Facility ID:** 58012
**Facility SIC Code:** 7538
**CO:** 30
**Air Basin:** SC
**District:** SC
**TS:**
**Health Risk Asmt:**
**Non-Cancer Chronic Haz Ind:**
**Non-Cancer Acute Haz Ind:**
**COID:** ORA
**DISN:** SOUTH COAST AQMD
**CHAPIS:**
**CERR Code:**

***1995 Criteria Data***

**Facility ID:** 58012
**Facility SIC Code:** 7538
**CO:** 30
**Air Basin:** SC
**CERR Code:**
**TOGT:** .8
**ROGT:** .7744
**COT:**

| Map Key | Number of Records | Direction | Distance (mi/ft) | Elev/Diff (ft) | Site | DB |
|---|---|---|---|---|---|---|

| | | | |
|---|---|---|---|
| **District:** | SC | **NOXT:** | |
| **COID:** | ORA | **SOXT:** | |
| **DISN:** | SOUTH COAST AQMD | **PMT:** | |
| **CHAPIS:** | | **PM10T:** | |

***1995 Toxic Data***

| | | | |
|---|---|---|---|
| **Facility ID:** | 58012 | **COID:** | ORA |
| **Facility SIC Code:** | 7538 | **DISN:** | SOUTH COAST AQMD |
| **CO:** | 30 | **CHAPIS:** | |
| **Air Basin:** | SC | **CERR Code:** | |
| **District:** | SC | | |
| **TS:** | | | |
| **Health Risk Asmt:** | | | |
| **Non-Cancer Chronic Haz Ind:** | | | |
| **Non-Cancer Acute Haz Ind:** | | | |

---

| | | | | | | |
|---|---|---|---|---|---|---|
| 67 | 2 of 2 | SW | 0.18 / 969.07 | 174.24 / -11 | SOCAL MOTOR WORKS INC<br>808 W ANGUS AVE STE B<br>ORANGE CA 92868-1321 | RCRA<br>NON GEN |

| | |
|---|---|
| **EPA Handler ID:** | CAL000340832 |
| **Gen Status Universe:** | No Report |
| **Contact Name:** | ANDY YANG/OWNER |
| **Contact Address:** | 808 W ANGUS AVE STE B , , ORANGE , CA, 92868 , |
| **Contact Phone No and Ext:** | 714-288-9872 |
| **Contact Email:** | SOCALMOTORWORKS@GMAIL.COM |
| **Contact Country:** | |
| **County Name:** | ORANGE |
| **EPA Region:** | 09 |
| **Land Type:** | |
| **Receive Date:** | 20090225 |
| **Location Latitude:** | 33.798708 |
| **Location Longitude:** | -117.861093 |

***Violation/Evaluation Summary***

| | |
|---|---|
| **Note:** | NO RECORDS: As of Jan 2022, there are no Compliance Monitoring and Enforcement (violation) records associated with this facility (EPA ID). |

***Handler Summary***

| | |
|---|---|
| **Importer Activity:** | No |
| **Mixed Waste Generator:** | No |
| **Transporter Activity:** | No |
| **Transfer Facility:** | No |
| **Onsite Burner Exemption:** | No |
| **Furnace Exemption:** | No |
| **Underground Injection Activity:** | No |
| **Commercial TSD:** | No |
| **Used Oil Transporter:** | No |
| **Used Oil Transfer Facility:** | No |
| **Used Oil Processor:** | No |
| **Used Oil Refiner:** | No |
| **Used Oil Burner:** | No |
| **Used Oil Market Burner:** | No |
| **Used Oil Spec Marketer:** | No |

***Hazardous Waste Handler Details***

| | |
|---|---|
| **Sequence No:** | 1 |
| **Receive Date:** | 20090225 |
| **Handler Name:** | SOCAL MOTOR WORKS INC |

| Map Key | Number of Records | Direction | Distance (mi/ft) | Elev/Diff (ft) | Site | DB |
|---|---|---|---|---|---|---|

**Source Type:** Implementer
**Federal Waste Generator Code:** N
**Generator Code Description:** Not a Generator, Verified

***Owner/Operator Details***

| | | | |
|---|---|---|---|
| **Owner/Operator Ind:** | Current Owner | **Street No:** | |
| **Type:** | Other | **Street 1:** | 808 W ANGUS AVE SUITE B |
| **Name:** | SOCAL MOTOR WORKS INC | **Street 2:** | |
| **Date Became Current:** | | **City:** | ORANGE |
| **Date Ended Current:** | | **State:** | CA |
| **Phone:** | 714-288-9872 | **Country:** | |
| **Source Type:** | Implementer | **Zip Code:** | 92868-0000 |

| | | | |
|---|---|---|---|
| **Owner/Operator Ind:** | Current Operator | **Street No:** | |
| **Type:** | Other | **Street 1:** | 808 W ANGUS AVE STE B |
| **Name:** | ANDY YANG/OWNER | **Street 2:** | |
| **Date Became Current:** | | **City:** | ORANGE |
| **Date Ended Current:** | | **State:** | CA |
| **Phone:** | 714-288-9872 | **Country:** | |
| **Source Type:** | Implementer | **Zip Code:** | 92868 |

---

| Map Key | Number of Records | Direction | Distance (mi/ft) | Elev/Diff (ft) | Site | DB |
|---|---|---|---|---|---|---|
| 68 | 1 of 3 | W | 0.18 / 972.59 | 171.92 / -13 | A-1 AUTO RECYCLING<br>815 N BATAVIA ST<br>ORANGE CA 92868 | ICP ORANGE |

**Record ID:** RO0000695
**Case ID:** 99IC021
**Released Substance(s):** LEAD COMPOUNDS WASTE (OR SLOP) OIL
**Type of Closure:** Closure certification issued
**Status Description:** CLOSED
**Case Closed Date:** 7/16/1999

---

| Map Key | Number of Records | Direction | Distance (mi/ft) | Elev/Diff (ft) | Site | DB |
|---|---|---|---|---|---|---|
| 68 | 2 of 3 | W | 0.18 / 972.59 | 171.92 / -13 | SO CAL ELITE TRAFFIC INC<br>815 N BATAVIA ST<br>ORANGE CA 92868 | RCRA<br>NON GEN |

**EPA Handler ID:** CAL000400970
**Gen Status Universe:** No Report
**Contact Name:** DELLAS SALWAY
**Contact Address:** 9007 CENTER AVE , , RANCHO CUCAMONGA , CA, 91730 ,
**Contact Phone No and Ext:** 909-370-4000
**Contact Email:** DSALWAY@PTATS.COM
**Contact Country:**
**County Name:** ORANGE
**EPA Region:** 09
**Land Type:**
**Receive Date:** 20141001
**Location Latitude:**
**Location Longitude:**

***Violation/Evaluation Summary***

**Note:** NO RECORDS: As of Jan 2022, there are no Compliance Monitoring and Enforcement (violation) records associated with this facility (EPA ID).

***Handler Summary***

**Importer Activity:** No
**Mixed Waste Generator:** No
**Transporter Activity:** No
**Transfer Facility:** No
**Onsite Burner Exemption:** No
**Furnace Exemption:** No
**Underground Injection Activity:** No

***Commercial TSD:*** No
***Used Oil Transporter:*** No
***Used Oil Transfer Facility:*** No
***Used Oil Processor:*** No
***Used Oil Refiner:*** No
***Used Oil Burner:*** No
***Used Oil Market Burner:*** No
***Used Oil Spec Marketer:*** No

***Hazardous Waste Handler Details***

***Sequence No:*** 1
***Receive Date:*** 20141001
***Handler Name:*** SO CAL ELITE TRAFFIC INC
***Source Type:*** Implementer
***Federal Waste Generator Code:*** N
***Generator Code Description:*** Not a Generator, Verified

***Owner/Operator Details***

***Owner/Operator Ind:*** Current Owner
***Type:*** Other
***Name:*** JANET ANDREWS
***Date Became Current:***
***Date Ended Current:***
***Phone:*** 760-906-6961
***Source Type:*** Implementer
***Street No:***
***Street 1:*** 498 GRAPEFRUIT DR
***Street 2:***
***City:*** RAMONA
***State:*** CA
***Country:***
***Zip Code:*** 92065

***Owner/Operator Ind:*** Current Operator
***Type:*** Other
***Name:*** DELLAS SALWAY
***Date Became Current:***
***Date Ended Current:***
***Phone:*** 909-370-4000
***Source Type:*** Implementer
***Street No:***
***Street 1:*** 9007 CENTER AVE
***Street 2:***
***City:*** RANCHO CUCAMONGA
***State:*** CA
***Country:***
***Zip Code:*** 91730

---

| 68 | 3 of 3 | W | 0.18 / 972.59 | 171.92 / -13 | A-1 AUTO RECYCLING<br>815 N BATAVIA ST<br>ORANGE CA 92868 | CLEANUP SITES |
|---|---|---|---|---|---|---|

***Global ID:*** T10000018500
***Status:*** COMPLETED - CASE CLOSED
***Status Date:*** 7/16/1999
***Site Facility Type:*** CLEANUP PROGRAM SITE
***Latitude:*** 33.80099
***Longitude:*** -117.8615231
***County:*** ORANGE
***Data Source:*** Cleanup Program Sites from GeoTracker Search; Cleanup Sites from GeoTracker Cleanup Sites Data Download

***Cleanup Sites from GeoTracker Cleanup Sites Data Download - Facilities Detail***

***RB Case No:***
***Local Case No:*** 99IC021
***Begin Date:*** 7/16/1999
***Lead Agency:*** ORANGE COUNTY LOP
***Local Agency:*** ORANGE COUNTY
***CUF Case:*** NO
***CalEnvScreen Score:***
***EPA Region:*** 9
***Qty Rlsd Gallons:***
***Potential Media of Concern:***
***How Discovered Description:***
***Calwater Watershed Name:***
***DWR GW Subbasin Name:***
***Disadvantaged Community:***
***Coordinate Source:***
***Discharge Cause:***
***Discharge Source:***
***Potential COC:***
***How Discovered:***
***Stop Method:***
***Stop Description:***
***Case Worker:***
***Military DoD Site:*** No
***Leak Reported Dt:***
***No Further Action Dt:*** 1999-07-16 00:00:00

| Map Key | Number of Records | Direction | Distance (mi/ft) | Elev/Diff (ft) | Site | DB |
|---|---|---|---|---|---|---|

**File Location:** All Files are on GeoTracker or in the Local Agency Warehouse
**Site History:**

Please refer to recent Site Documents or Monitoring Reports for site history. Orange County is not responsible for the accuracy of any professional interpretations provided in reports submitted by consultants for the responsible party.

***Cleanup Sites from GeoTracker Cleanup Sites Data Download - Status History***

**Status:** Open - Case Begin Date
**Status Date:** 1999-07-16 00:00:00

**Status:** Completed - Case Closed
**Status Date:** 1999-07-16 00:00:00

***Cleanup Sites from GeoTracker Cleanup Sites Data Download - Regulatory Contacts***

**Contact Type:** Local Agency Caseworker
**Contact Name:** IC SUPERVISOR
**Phone No:**
**Organization Name:** ORANGE COUNTY
**Email:** ghiggins@ochca.com
**Address:** 1241 E. DYER RD., SUITE 120
**City:** SANTA ANA

---

| | | | | | | |
|---|---|---|---|---|---|---|
| 69 | 1 of 3 | SSE | 0.18 / 973.16 | 185.73 / 1 | SIGN-MART<br>640 N CYPRESS ST<br>ORANGE CA 92867 | EMISSIONS |

***2002 Criteria Data***

**Facility ID:** 134354
**Facility SIC Code:** 3993
**CO:** 30
**Air Basin:** SC
**District:** SC
**COID:** ORA
**DISN:** SOUTH COAST AQMD
**CHAPIS:**
**CERR Code:**
**TOGT:** .0005582
**ROGT:** .00055144578
**COT:**
**NOXT:**
**SOXT:**
**PMT:**
**PM10T:**

***2002 Toxic Data***

**Facility ID:** 134354
**Facility SIC Code:** 3993
**CO:** 30
**Air Basin:** SC
**District:** SC
**TS:**
**Health Risk Asmt:**
**Non-Cancer Chronic Haz Ind:**
**Non-Cancer Acute Haz Ind:**
**COID:** ORA
**DISN:** SOUTH COAST AQMD
**CHAPIS:**
**CERR Code:**

***2003 Criteria Data***

**Facility ID:** 134354
**Facility SIC Code:** 3993
**CO:** 30
**Air Basin:** SC
**District:** SC
**COID:** ORA
**DISN:** SOUTH COAST AQMD
**CHAPIS:**
**CERR Code:**
**TOGT:** .0005582
**ROGT:** 0
**COT:**
**NOXT:**
**SOXT:**
**PMT:**
**PM10T:**

***2003 Toxic Data***

| | | | |
|---|---|---|---|
| ***Facility ID:*** | 134354 | ***COID:*** | ORA |
| ***Facility SIC Code:*** | 3993 | ***DISN:*** | SOUTH COAST AQMD |
| ***CO:*** | 30 | ***CHAPIS:*** | |
| ***Air Basin:*** | SC | ***CERR Code:*** | |
| ***District:*** | SC | | |
| ***TS:*** | | | |
| ***Health Risk Asmt:*** | | | |
| ***Non-Cancer Chronic Haz Ind:*** | | | |
| ***Non-Cancer Acute Haz Ind:*** | | | |

***2004 Criteria Data***

| | | | |
|---|---|---|---|
| ***Facility ID:*** | 134354 | ***CERR Code:*** | |
| ***Facility SIC Code:*** | 3993 | ***TOGT:*** | .003255 |
| ***CO:*** | 30 | ***ROGT:*** | .0032156145 |
| ***Air Basin:*** | SC | ***COT:*** | |
| ***District:*** | SC | ***NOXT:*** | |
| ***COID:*** | ORA | ***SOXT:*** | |
| ***DISN:*** | SOUTH COAST AQMD | ***PMT:*** | |
| ***CHAPIS:*** | | ***PM10T:*** | |

***2004 Toxic Data***

| | | | |
|---|---|---|---|
| ***Facility ID:*** | 134354 | ***COID:*** | ORA |
| ***Facility SIC Code:*** | 3993 | ***DISN:*** | SOUTH COAST AQMD |
| ***CO:*** | 30 | ***CHAPIS:*** | |
| ***Air Basin:*** | SC | ***CERR Code:*** | |
| ***District:*** | SC | | |
| ***TS:*** | | | |
| ***Health Risk Asmt:*** | | | |
| ***Non-Cancer Chronic Haz Ind:*** | | | |
| ***Non-Cancer Acute Haz Ind:*** | | | |

***2009 Criteria Data***

| | | | |
|---|---|---|---|
| ***Facility ID:*** | 134354 | ***CERR Code:*** | |
| ***Facility SIC Code:*** | 3993 | ***TOGT:*** | .<br>12146978439113270573944731248102034618<br>88 |
| ***CO:*** | 30 | ***ROGT:*** | .12 |
| ***Air Basin:*** | SC | ***COT:*** | |
| ***District:*** | SC | ***NOXT:*** | |
| ***COID:*** | ORA | ***SOXT:*** | |
| ***DISN:*** | SOUTH COAST AQMD | ***PMT:*** | .003713 |
| ***CHAPIS:*** | | ***PM10T:*** | .00356448 |

***2009 Toxic Data***

| | | | |
|---|---|---|---|
| ***Facility ID:*** | 134354 | ***COID:*** | ORA |
| ***Facility SIC Code:*** | 3993 | ***DISN:*** | SOUTH COAST AQMD |
| ***CO:*** | 30 | ***CHAPIS:*** | |
| ***Air Basin:*** | SC | ***CERR Code:*** | |
| ***District:*** | SC | | |
| ***TS:*** | | | |
| ***Health Risk Asmt:*** | | | |
| ***Non-Cancer Chronic Haz Ind:*** | | | |
| ***Non-Cancer Acute Haz Ind:*** | | | |

***2014 Criteria Data***

| | | | |
|---|---|---|---|
| ***Facility ID:*** | 134354 | ***CERR Code:*** | |

| | | | |
|---|---|---|---|
| ***Facility SIC Code:*** | 3993 | ***TOGT:*** | . 097692074096568478590950501062860613422 4 |
| ***CO:*** | 30 | ***ROGT:*** | .09651 |
| ***Air Basin:*** | SC | ***COT:*** | |
| ***District:*** | SC | ***NOXT:*** | |
| ***COID:*** | ORA | ***SOXT:*** | |
| ***DISN:*** | SOUTH COAST AQMD | ***PMT:*** | |
| ***CHAPIS:*** | | ***PM10T:*** | |

***2014 Toxic Data***

| | | | |
|---|---|---|---|
| ***Facility ID:*** | 134354 | ***COID:*** | ORA |
| ***Facility SIC Code:*** | 3993 | ***DISN:*** | SOUTH COAST AQMD |
| ***CO:*** | 30 | ***CHAPIS:*** | |
| ***Air Basin:*** | SC | ***CERR Code:*** | |
| ***District:*** | SC | | |
| ***TS:*** | | | |
| ***Health Risk Asmt:*** | | | |
| ***Non-Cancer Chronic Haz Ind:*** | | | |
| ***Non-Cancer Acute Haz Ind:*** | | | |

***2015 Toxic Data***

| | | | |
|---|---|---|---|
| ***Facility ID:*** | 134354 | ***COID:*** | ORA |
| ***Facility SIC Code:*** | 3993 | ***DISN:*** | SOUTH COAST AQMD |
| ***CO:*** | 30 | ***CHAPIS:*** | |
| ***Air Basin:*** | SC | ***CERR Code:*** | |
| ***District:*** | SC | | |
| ***TS:*** | | | |
| ***Health Risk Asmt:*** | | | |
| ***Non-Cancer Chronic Haz Ind:*** | | | |
| ***Non-Cancer Acute Haz Ind:*** | | | |

***2016 Criteria Data***

| | | | |
|---|---|---|---|
| ***Facility ID:*** | 134354 | ***CERR CODE:*** | |
| ***Facility SIC Code:*** | 3993 | ***TOGT:*** | . 091102338293349529304585484360765259641 7 |
| ***CO:*** | 30 | ***ROGT:*** | .09 |
| ***Air Basin:*** | SC | ***COT:*** | |
| ***District:*** | SC | ***NOXT:*** | |
| ***COID:*** | ORA | ***SOXT:*** | |
| ***DISN:*** | SOUTH COAST AQMD | ***PMT:*** | |
| ***CHAPIS:*** | | ***PM10T:*** | |

***2016 Toxic Data***

| | | | |
|---|---|---|---|
| ***Facility ID:*** | 134354 | ***TS:*** | |
| ***Facility SIC Code:*** | 3993 | ***HRA:*** | |
| ***CERR CODE:*** | | ***CH Index:*** | |
| ***COID:*** | ORA | ***AH Index:*** | |
| ***CO:*** | 30 | ***Air Basin:*** | SC |
| ***DISN:*** | SOUTH COAST AQMD | ***District:*** | SC |
| ***CHAPIS:*** | | | |

***2017 Criteria Data***

| | | | |
|---|---|---|---|
| ***Facility ID:*** | 134354 | ***CERR Code:*** | |
| ***Facility SIC Code:*** | 3993 | ***TOGT:*** | . 121469784391132705739447312481020346189 |

| | | | |
|---|---|---|---|
| ***CO:*** | 30 | ***ROGT:*** | .12 |
| ***Air Basin:*** | SC | ***COT:*** | |
| ***District:*** | SC | ***NOXT:*** | |
| ***COID:*** | ORA | ***SOXT:*** | |
| ***DISN:*** | SOUTH COAST AQMD | ***PMT:*** | .04 |
| ***CHAPIS:*** | | ***PM10T:*** | .0384 |

***2017 Toxic Data***

| | | | |
|---|---|---|---|
| ***Facility ID:*** | 134354 | ***COID:*** | ORA |
| ***Facility SIC Code:*** | 3993 | ***DISN:*** | SOUTH COAST AQMD |
| ***CO:*** | 30 | ***CHAPIS:*** | |
| ***Air Basin:*** | SC | ***CERR Code:*** | |
| ***District:*** | SC | | |
| ***TS:*** | | | |
| ***Health Risk Asmt:*** | | | |
| ***Non-Cancer Chronic Haz Ind:*** | | | |
| ***Non-Cancer Acute Haz Ind:*** | | | |

***2018 Criteria Data***

| | | | |
|---|---|---|---|
| ***Facility ID:*** | 134354 | ***CERR Code:*** | |
| ***Facility SIC Code:*** | 3993 | ***TOGT:*** | .12761868610183216924789958497823666362<br>99 |
| ***CO:*** | 30 | ***ROGT:*** | .1260745 |
| ***Air Basin:*** | SC | ***COT:*** | |
| ***District:*** | SC | ***NOXT:*** | |
| ***COID:*** | ORA | ***SOXT:*** | |
| ***DISN:*** | SOUTH COAST AQMD | ***PMT:*** | .0526147 |
| ***CHAPIS:*** | | ***PM10T:*** | .050510112 |

***2018 Toxic Data***

| | | | |
|---|---|---|---|
| ***Facility ID:*** | 134354 | ***COID:*** | ORA |
| ***Facility SIC Code:*** | 3993 | ***DISN:*** | SOUTH COAST AQMD |
| ***CO:*** | 30 | ***CHAPIS:*** | |
| ***Air Basin:*** | SC | ***CERR Code:*** | |
| ***District:*** | SC | | |
| ***TS:*** | | | |
| ***Health Risk Asmt:*** | | | |
| ***Non-Cancer Chronic Haz Ind:*** | | | |
| ***Non-Cancer Acute Haz Ind:*** | | | |

***2019 Criteria Data***

| | | | |
|---|---|---|---|
| ***CO:*** | 30 | ***CHAPIS:*** | |
| ***Air Basin:*** | SC | ***CERR Code:*** | |
| ***Facility ID:*** | 134354 | ***ROGT:*** | .09440985 |
| ***District:*** | SC | ***COT:*** | |
| ***Facility SIC Code:*** | 3993 | ***NOXT:*** | |
| ***CO ID:*** | ORA | ***SOXT:*** | |
| ***DISN:*** | SOUTH COAST AQMD | | |
| ***PM10T:*** | .038323248 | | |
| ***TOGT:*** | .0955662010324931673246279987853021560887 | | |
| ***PMT:*** | .03992005 | | |

***2019 Toxic Data***

| | | | |
|---|---|---|---|
| ***CO:*** | 30 | ***CHAPIS:*** | |
| ***Air Basin:*** | SC | ***CERR Code:*** | |
| ***Facility ID:*** | 134354 | ***TS:*** | |
| ***District:*** | SC | ***Health Risk Asmt:*** | |

| Map Key | Number of Records | Direction | Distance (mi/ft) | Elev/Diff (ft) | Site | DB |
|---|---|---|---|---|---|---|

| | | | |
|---|---|---|---|
| **Facility SIC Code:** | 3993 | **NonCncrChrnicHazInd :** | |
| **COID:** | ORA | **NonCncrActeHazInd:** | |
| **DISN:** | SOUTH COAST AQMD | | |

| Map Key | Number of Records | Direction | Distance (mi/ft) | Elev/Diff (ft) | Site | DB |
|---|---|---|---|---|---|---|
| 69 | 2 of 3 | SSE | 0.18 / 973.16 | 185.73 / 1 | CUSTOM CRAFT CORP<br>640 N CYPRESS ST<br>ORANGE CA 92666 | EMISSIONS |

***1987 Criteria Data***

| | | | |
|---|---|---|---|
| **Facility ID:** | 36275 | **CERR Code:** | |
| **Facility SIC Code:** | 2511 | **TOGT:** | 8 |
| **CO:** | 30 | **ROGT:** | 7.744 |
| **Air Basin:** | SC | **COT:** | |
| **District:** | SC | **NOXT:** | |
| **COID:** | ORA | **SOXT:** | |
| **DISN:** | SOUTH COAST AQMD | **PMT:** | .5 |
| **CHAPIS:** | | **PM10T:** | .48 |

***1987 Toxic Data***

| | | | |
|---|---|---|---|
| **Facility ID:** | 36275 | **COID:** | ORA |
| **Facility SIC Code:** | 2511 | **DISN:** | SOUTH COAST AQMD |
| **CO:** | 30 | **CHAPIS:** | |
| **Air Basin:** | SC | **CERR Code:** | |
| **District:** | SC | | |
| **TS:** | | | |
| **Health Risk Asmt:** | | | |
| **Non-Cancer Chronic Haz Ind:** | | | |
| **Non-Cancer Acute Haz Ind:** | | | |

***1990 Criteria Data***

| | | | |
|---|---|---|---|
| **Facility ID:** | 36275 | **CERR Code:** | |
| **Facility SIC Code:** | 2 | **TOGT:** | 1.8 |
| **CO:** | 30 | **ROGT:** | 1.7424 |
| **Air Basin:** | SC | **COT:** | |
| **District:** | SC | **NOXT:** | |
| **COID:** | ORA | **SOXT:** | |
| **DISN:** | SOUTH COAST AQMD | **PMT:** | 0 |
| **CHAPIS:** | | **PM10T:** | 0 |

***1990 Toxic Data***

| | | | |
|---|---|---|---|
| **Facility ID:** | 36275 | **COID:** | ORA |
| **Facility SIC Code:** | 2 | **DISN:** | SOUTH COAST AQMD |
| **CO:** | 30 | **CHAPIS:** | |
| **Air Basin:** | SC | **CERR Code:** | |
| **District:** | SC | | |
| **TS:** | | | |
| **Health Risk Asmt:** | | | |
| **Non-Cancer Chronic Haz Ind:** | | | |
| **Non-Cancer Acute Haz Ind:** | | | |

***1993 Criteria Data***

| | | | |
|---|---|---|---|
| **Facility ID:** | 36275 | **CERR Code:** | |
| **Facility SIC Code:** | 3651 | **TOGT:** | .5 |
| **CO:** | 30 | **ROGT:** | .4812 |
| **Air Basin:** | SC | **COT:** | |

| Map Key | Number of Records | Direction | Distance (mi/ft) | Elev/Diff (ft) | Site | DB |
|---|---|---|---|---|---|---|

| | | | |
|---|---|---|---|
| **District:** | SC | **NOXT:** | |
| **COID:** | ORA | **SOXT:** | |
| **DISN:** | SOUTH COAST AQMD | **PMT:** | |
| **CHAPIS:** | | **PM10T:** | |

***1993 Toxic Data***

| | | | |
|---|---|---|---|
| **Facility ID:** | 36275 | **COID:** | ORA |
| **Facility SIC Code:** | 3651 | **DISN:** | SOUTH COAST AQMD |
| **CO:** | 30 | **CHAPIS:** | |
| **Air Basin:** | SC | **CERR Code:** | |
| **District:** | SC | | |
| **TS:** | | | |
| **Health Risk Asmt:** | | | |
| **Non-Cancer Chronic Haz Ind:** | | | |
| **Non-Cancer Acute Haz Ind:** | | | |

***1995 Criteria Data***

| | | | |
|---|---|---|---|
| **Facility ID:** | 36275 | **CERR Code:** | |
| **Facility SIC Code:** | 3651 | **TOGT:** | .5 |
| **CO:** | 30 | **ROGT:** | .4812 |
| **Air Basin:** | SC | **COT:** | |
| **District:** | SC | **NOXT:** | |
| **COID:** | ORA | **SOXT:** | |
| **DISN:** | SOUTH COAST AQMD | **PMT:** | |
| **CHAPIS:** | | **PM10T:** | |

***1995 Toxic Data***

| | | | |
|---|---|---|---|
| **Facility ID:** | 36275 | **COID:** | ORA |
| **Facility SIC Code:** | 3651 | **DISN:** | SOUTH COAST AQMD |
| **CO:** | 30 | **CHAPIS:** | |
| **Air Basin:** | SC | **CERR Code:** | |
| **District:** | SC | | |
| **TS:** | | | |
| **Health Risk Asmt:** | | | |
| **Non-Cancer Chronic Haz Ind:** | | | |
| **Non-Cancer Acute Haz Ind:** | | | |

---

| | | | | | | |
|---|---|---|---|---|---|---|
| **69** | ***3 of 3*** | ***SSE*** | ***0.18 / 973.16*** | ***185.73 / 1*** | ***METAL ART OF CALIFORNIA INC<br>DBA SIGN-MART PLASTICS PLUS<br>640 N CYPRESS ST<br>ORANGE CA 92867-6604*** | ***RCRA LQG*** |

| | |
|---|---|
| **EPA Handler ID:** | CAL000282569 |
| **Gen Status Universe:** | Large Quantity Generator |
| **Contact Name:** | MARY VALVERDE |
| **Contact Address:** | 640 N CYPRESS ST , , ORANGE , CA, 92867 , US |
| **Contact Phone No and Ext:** | 714-240-3678 |
| **Contact Email:** | MARYVALVERDE1@AOL.COM |
| **Contact Country:** | US |
| **County Name:** | ORANGE |
| **EPA Region:** | 09 |
| **Land Type:** | Private |
| **Receive Date:** | 20210419 |
| **Location Latitude:** | 33.797628 |
| **Location Longitude:** | -117.856388 |

***Violation/Evaluation Summary***

| | |
|---|---|
| **Note:** | NO RECORDS: As of Jan 2022, there are no Compliance Monitoring and Enforcement (violation) records associated with this facility (EPA ID). |

***Handler Summary***

| | |
|---|---|
| ***Importer Activity:*** | No |
| ***Mixed Waste Generator:*** | No |
| ***Transporter Activity:*** | No |
| ***Transfer Facility:*** | No |
| ***Onsite Burner Exemption:*** | No |
| ***Furnace Exemption:*** | No |
| ***Underground Injection Activity:*** | No |
| ***Commercial TSD:*** | No |
| ***Used Oil Transporter:*** | No |
| ***Used Oil Transfer Facility:*** | No |
| ***Used Oil Processor:*** | No |
| ***Used Oil Refiner:*** | No |
| ***Used Oil Burner:*** | No |
| ***Used Oil Market Burner:*** | No |
| ***Used Oil Spec Marketer:*** | No |

***Hazardous Waste Handler Details***

| | |
|---|---|
| ***Sequence No:*** | 1 |
| ***Receive Date:*** | 20040527 |
| ***Handler Name:*** | METAL ART OF CALIFORNIA INC DBA SIGN-MART PLASTICS PLUS |
| ***Federal Waste Generator Code:*** | N |
| ***Generator Code Description:*** | Not a Generator, Verified |
| ***Source Type:*** | Implementer |

***Hazardous Waste Handler Details***

| | |
|---|---|
| ***Sequence No:*** | 1 |
| ***Receive Date:*** | 20210419 |
| ***Handler Name:*** | METAL ART OF CALIFORNIA INC DBA SIGN-MART PLASTICS PLUS |
| ***Federal Waste Generator Code:*** | 1 |
| ***Generator Code Description:*** | Large Quantity Generator |
| ***Source Type:*** | Annual/Biennial Report update with Notification |

***Waste Code Details***

| | |
|---|---|
| ***Hazardous Waste Code:*** | 343 |
| ***Waste Code Description:*** | Unspecified organic liquid mixture |
| ***Hazardous Waste Code:*** | D001 |
| ***Waste Code Description:*** | IGNITABLE WASTE |

***Owner/Operator Details***

| | | | |
|---|---|---|---|
| ***Owner/Operator Ind:*** | Current Operator | ***Street No:*** | |
| ***Type:*** | Other | ***Street 1:*** | 640 N CYPRESS ST |
| ***Name:*** | MARY VALVERDE | ***Street 2:*** | |
| ***Date Became Current:*** | | ***City:*** | ORANGE |
| ***Date Ended Current:*** | | ***State:*** | CA |
| ***Phone:*** | 714-240-3678 | ***Country:*** | |
| ***Source Type:*** | Implementer | ***Zip Code:*** | 92867 |
| ***Owner/Operator Ind:*** | Current Owner | ***Street No:*** | |
| ***Type:*** | Other | ***Street 1:*** | 640 N CYPRESS ST |
| ***Name:*** | GENE SOBEL | ***Street 2:*** | |
| ***Date Became Current:*** | | ***City:*** | ORANGE |
| ***Date Ended Current:*** | | ***State:*** | CA |
| ***Phone:*** | 714-532-7100 | ***Country:*** | |
| ***Source Type:*** | Implementer | ***Zip Code:*** | 92867-6604 |

| Map Key | Number of Records | Direction | Distance (mi/ft) | Elev/Diff (ft) | Site | DB |
|---|---|---|---|---|---|---|

| | | | |
|---|---|---|---|
| **Owner/Operator Ind:** | Current Operator | **Street No:** | |
| **Type:** | Private | **Street 1:** | 640 N CYPRESS ST |
| **Name:** | METAL ART OF CALIFORNIA, INC. | **Street 2:** | |
| **Date Became Current:** | 20210405 | **City:** | ORANGE |
| **Date Ended Current:** | | **State:** | CA |
| **Phone:** | 714-240-3678 | **Country:** | US |
| **Source Type:** | Annual/Biennial Report update with Notification | **Zip Code:** | 92867 |

| | | | |
|---|---|---|---|
| **Owner/Operator Ind:** | Current Owner | **Street No:** | |
| **Type:** | Other | **Street 1:** | 640 N CYPRESS ST |
| **Name:** | GENE SOBEL | **Street 2:** | |
| **Date Became Current:** | | **City:** | ORANGE |
| **Date Ended Current:** | | **State:** | CA |
| **Phone:** | 714-532-7100 | **Country:** | US |
| **Source Type:** | Annual/Biennial Report update with Notification | **Zip Code:** | 92867-6604 |

***Historical Handler Details***

| | |
|---|---|
| **Receive Dt:** | 20040527 |
| **Generator Code Description:** | Not a Generator, Verified |
| **Handler Name:** | METAL ART OF CALIFORNIA INC DBA SIGN-MART PLASTICS PLUS |

| | | | | | | |
|---|---|---|---|---|---|---|
| 70 | 1 of 1 | SW | 0.19 / 982.39 | 177.98 / -7 | TRANSMEISTER<br>748 W ANGUS AVE UNIT D<br>ORANGE CA 92868 | RCRA<br>NON GEN |

| | |
|---|---|
| **EPA Handler ID:** | CA0000371260 |
| **Gen Status Universe:** | No Report |
| **Contact Name:** | PAMELA J REICH |
| **Contact Address:** | 748 W ANGUS AVE UNIT D , , ORANGE , CA, 92668-1309 , US |
| **Contact Phone No and Ext:** | 714-532-1871 |
| **Contact Email:** | |
| **Contact Country:** | US |
| **County Name:** | ORANGE |
| **EPA Region:** | 09 |
| **Land Type:** | Private |
| **Receive Date:** | 20020404 |
| **Location Latitude:** | |
| **Location Longitude:** | |

***Violation/Evaluation Summary***

| | |
|---|---|
| **Note:** | NO RECORDS: As of Jan 2022, there are no Compliance Monitoring and Enforcement (violation) records associated with this facility (EPA ID). |

***Handler Summary***

| | |
|---|---|
| **Importer Activity:** | No |
| **Mixed Waste Generator:** | No |
| **Transporter Activity:** | No |
| **Transfer Facility:** | No |
| **Onsite Burner Exemption:** | No |
| **Furnace Exemption:** | No |
| **Underground Injection Activity:** | No |
| **Commercial TSD:** | No |
| **Used Oil Transporter:** | No |
| **Used Oil Transfer Facility:** | No |
| **Used Oil Processor:** | No |
| **Used Oil Refiner:** | No |
| **Used Oil Burner:** | No |
| **Used Oil Market Burner:** | No |
| **Used Oil Spec Marketer:** | No |

| Map Key | Number of Records | Direction | Distance (mi/ft) | Elev/Diff (ft) | Site | DB |
|---|---|---|---|---|---|---|

***Hazardous Waste Handler Details***

***Sequence No:*** 1
***Receive Date:*** 20020404
***Handler Name:*** TRANSMEISTER
***Source Type:*** Notification
***Federal Waste Generator Code:*** N
***Generator Code Description:*** Not a Generator, Verified

***Owner/Operator Details***

***Owner/Operator Ind:*** Current Owner
***Type:*** Private
***Name:*** DETLEF REICH
***Date Became Current:***
***Date Ended Current:***
***Phone:*** 909-689-1610
***Source Type:*** Notification
***Street No:***
***Street 1:*** 11165 CAMERON DR
***Street 2:***
***City:*** RIVERSIDE
***State:*** CA
***Country:***
***Zip Code:*** 92505

---

| Map Key | Number of Records | Direction | Distance (mi/ft) | Elev/Diff (ft) | Site | DB |
|---|---|---|---|---|---|---|
| 71 | 1 of 2 | WNW | 0.19 / 984.18 | 171.36 / -14 | KJM DEVELOPMENT CORP<br>933 N. BATAVIA ST.<br>ORANGE CA 92666 | HHSS |

***County:***
***Tank Details Microfiche:*** http://geotracker.waterboards.ca.gov/ustpdfs/pdf/0002ea8e.pdf

---

| Map Key | Number of Records | Direction | Distance (mi/ft) | Elev/Diff (ft) | Site | DB |
|---|---|---|---|---|---|---|
| 71 | 2 of 2 | WNW | 0.19 / 984.18 | 171.36 / -14 | KJM DEVELOPMENT CORP.<br>933 N. BATAVIA ST.<br>ORANGE CA | HIST TANK |

***Owner Name:*** KJM DEVELOPMENT CORP.
***Owner Street:*** 933 N. BATAVIA ST.
***Owner City:*** ORANGE
***Owner State:*** CA
***Owner Zip:*** 92666
***No of Containers:*** 4
***County:*** ORANGE
***Facility State:*** CA
***Facility Zip:*** 92666

---

| Map Key | Number of Records | Direction | Distance (mi/ft) | Elev/Diff (ft) | Site | DB |
|---|---|---|---|---|---|---|
| 72 | 1 of 3 | W | 0.19 / 991.41 | 171.38 / -14 | FOOD 4 LESS FUEL CENTER 302<br>830 N BATAVIA<br>M30ENO VALLEY CA 92557 | EMISSIONS |

***2015 Toxic Data***

***Facility ID:*** 176633
***Facility SIC Code:*** 9999
***CO:*** 33
***Air Basin:*** SC
***District:*** SC
***TS:***
***Health Risk Asmt:***
***Non-Cancer Chronic Haz Ind:***
***Non-Cancer Acute Haz Ind:***
***COID:*** RIV
***DISN:*** SOUTH COAST AQMD
***CHAPIS:***
***CERR Code:***

---

| Map Key | Number of Records | Direction | Distance (mi/ft) | Elev/Diff (ft) | Site | DB |
|---|---|---|---|---|---|---|
| 72 | 2 of 3 | W | 0.19 / 991.41 | 171.38 / -14 | CENTURY COLLISION CENTER<br>830 N BATAVIA<br>ORANGE CA 92868 | EMISSIONS |

***2016 Toxic Data***

| Map Key | Number of Records | Direction | Distance (mi/ft) | Elev/Diff (ft) | Site | DB |
|---|---|---|---|---|---|---|

| | | | |
|---|---|---|---|
| **Facility ID:** | 138153 | **TS:** | |
| **Facility SIC Code:** | 7532 | **HRA:** | |
| **CERR CODE:** | | **CH Index:** | |
| **COID:** | ORA | **AH Index:** | |
| **CO:** | 30 | **Air Basin:** | SC |
| **DISN:** | SOUTH COAST AQMD | **District:** | SC |
| **CHAPIS:** | | | |

***2018 Toxic Data***

| | | | |
|---|---|---|---|
| **Facility ID:** | 189087 | **COID:** | ORA |
| **Facility SIC Code:** | 7535 | **DISN:** | SOUTH COAST AQMD |
| **CO:** | 30 | **CHAPIS:** | |
| **Air Basin:** | SC | **CERR Code:** | |
| **District:** | SC | | |
| **TS:** | | | |
| **Health Risk Asmt:** | | | |
| **Non-Cancer Chronic Haz Ind:** | | | |
| **Non-Cancer Acute Haz Ind:** | | | |

***2019 Toxic Data***

| | | | |
|---|---|---|---|
| **CO:** | 30 | **CHAPIS:** | |
| **Air Basin:** | SC | **CERR Code:** | |
| **Faccility ID:** | 189087 | **TS:** | |
| **District:** | SC | **Health Risk Asmt:** | |
| **Facility SIC Code:** | 7535 | **NonCncrChrnicHazInd :** | |
| **COID:** | ORA | **NonCncrActeHazInd:** | |
| **DISN:** | SOUTH COAST AQMD | | |

| | | | | | | |
|---|---|---|---|---|---|---|
| 72 | 3 of 3 | W | 0.19 / 991.41 | 171.38 / -14 | **CENTURY COLLISION CENTER**<br>**830 N BATAVIA ST**<br>**ORANGE CA 92868** | **RCRA NON GEN** |

| | |
|---|---|
| **EPA Handler ID:** | CAL000275533 |
| **Gen Status Universe:** | No Report |
| **Contact Name:** | CAESAR ALVAREZ |
| **Contact Address:** | 830 N BATAVIA ST , , ORANGE , CA, 92868 , |
| **Contact Phone No and Ext:** | 714-532-1040 |
| **Contact Email:** | CALVAREZ124@AOL.COM |
| **Contact Country:** | |
| **County Name:** | ORANGE |
| **EPA Region:** | 09 |
| **Land Type:** | |
| **Receive Date:** | 20031017 |
| **Location Latitude:** | 33.801273 |
| **Location Longitude:** | -117.861858 |

***Violation/Evaluation Summary***

| | |
|---|---|
| **Note:** | NO RECORDS: As of Jan 2022, there are no Compliance Monitoring and Enforcement (violation) records associated with this facility (EPA ID). |

***Handler Summary***

| | |
|---|---|
| **Importer Activity:** | No |
| **Mixed Waste Generator:** | No |
| **Transporter Activity:** | No |
| **Transfer Facility:** | No |
| **Onsite Burner Exemption:** | No |
| **Furnace Exemption:** | No |
| **Underground Injection Activity:** | No |

| | |
|---|---|
| ***Commercial TSD:*** | No |
| ***Used Oil Transporter:*** | No |
| ***Used Oil Transfer Facility:*** | No |
| ***Used Oil Processor:*** | No |
| ***Used Oil Refiner:*** | No |
| ***Used Oil Burner:*** | No |
| ***Used Oil Market Burner:*** | No |
| ***Used Oil Spec Marketer:*** | No |

***Hazardous Waste Handler Details***

| | |
|---|---|
| ***Sequence No:*** | 1 |
| ***Receive Date:*** | 20031017 |
| ***Handler Name:*** | CENTURY COLLISION CENTER |
| ***Source Type:*** | Implementer |
| ***Federal Waste Generator Code:*** | N |
| ***Generator Code Description:*** | Not a Generator, Verified |

***Owner/Operator Details***

| | | | |
|---|---|---|---|
| ***Owner/Operator Ind:*** | Current Owner | ***Street No:*** | |
| ***Type:*** | Other | ***Street 1:*** | 830 N BATAVIA ST |
| ***Name:*** | CEASAR ALVAREZ | ***Street 2:*** | |
| ***Date Became Current:*** | | ***City:*** | ORANGE |
| ***Date Ended Current:*** | | ***State:*** | CA |
| ***Phone:*** | 714-532-1040 | ***Country:*** | |
| ***Source Type:*** | Implementer | ***Zip Code:*** | 92868 |

| | | | |
|---|---|---|---|
| ***Owner/Operator Ind:*** | Current Operator | ***Street No:*** | |
| ***Type:*** | Other | ***Street 1:*** | 830 N BATAVIA ST |
| ***Name:*** | CAESAR ALVAREZ | ***Street 2:*** | |
| ***Date Became Current:*** | | ***City:*** | ORANGE |
| ***Date Ended Current:*** | | ***State:*** | CA |
| ***Phone:*** | 714-532-1040 | ***Country:*** | |
| ***Source Type:*** | Implementer | ***Zip Code:*** | 92868 |

| Map Key | Number of Records | Direction | Distance (mi/ft) | Elev/Diff (ft) | Site | DB |
|---|---|---|---|---|---|---|
| 73 | 1 of 1 | W | 0.19 / 991.42 | 171.69 / -13 | DEPAR, INC., DBA ENTHALPY ANALYTICAL<br>806 N BATAVIA ST<br>ORANGE CA 92868 | RCRA SQG |

| | |
|---|---|
| ***EPA Handler ID:*** | CAD066163395 |
| ***Gen Status Universe:*** | Small Quantity Generator |
| ***Contact Name:*** | HONGLING CAO |
| ***Contact Address:*** | 809 , N BATAVIA , , ORANGE , CA, 92868 , US |
| ***Contact Phone No and Ext:*** | 714-771-9927 |
| ***Contact Email:*** | HONGLING.COA@ENTHALPY.COM |
| ***Contact Country:*** | US |
| ***County Name:*** | ORANGE |
| ***EPA Region:*** | 09 |
| ***Land Type:*** | Private |
| ***Receive Date:*** | 20160715 |
| ***Location Latitude:*** | 33.795145 |
| ***Location Longitude:*** | -117.861831 |

***Violation/Evaluation Summary***

| | |
|---|---|
| ***Note:*** | NO RECORDS: As of Jan 2022, there are no Compliance Monitoring and Enforcement (violation) records associated with this facility (EPA ID). |

***Handler Summary***

| | |
|---|---|
| ***Importer Activity:*** | No |

| | |
|---|---|
| ***Mixed Waste Generator:*** | No |
| ***Transporter Activity:*** | No |
| ***Transfer Facility:*** | No |
| ***Onsite Burner Exemption:*** | No |
| ***Furnace Exemption:*** | No |
| ***Underground Injection Activity:*** | No |
| ***Commercial TSD:*** | No |
| ***Used Oil Transporter:*** | No |
| ***Used Oil Transfer Facility:*** | No |
| ***Used Oil Processor:*** | No |
| ***Used Oil Refiner:*** | No |
| ***Used Oil Burner:*** | No |
| ***Used Oil Market Burner:*** | No |
| ***Used Oil Spec Marketer:*** | No |

***Hazardous Waste Handler Details***

| | |
|---|---|
| ***Sequence No:*** | 1 |
| ***Receive Date:*** | 19860622 |
| ***Handler Name:*** | ASSOCIATED LABORATORIES |
| ***Federal Waste Generator Code:*** | 2 |
| ***Generator Code Description:*** | Small Quantity Generator |
| ***Source Type:*** | Notification |

***Hazardous Waste Handler Details***

| | |
|---|---|
| ***Sequence No:*** | 1 |
| ***Receive Date:*** | 19920228 |
| ***Handler Name:*** | ASSOCIATED LABORATORIES |
| ***Federal Waste Generator Code:*** | 1 |
| ***Generator Code Description:*** | Large Quantity Generator |
| ***Source Type:*** | Annual/Biennial Report |

***Hazardous Waste Handler Details***

| | |
|---|---|
| ***Sequence No:*** | 2 |
| ***Receive Date:*** | 20160715 |
| ***Handler Name:*** | DEPAR, INC., DBA ENTHALPY ANALYTICAL |
| ***Federal Waste Generator Code:*** | 2 |
| ***Generator Code Description:*** | Small Quantity Generator |
| ***Source Type:*** | Notification |

***Waste Code Details***

| | |
|---|---|
| ***Hazardous Waste Code:*** | 121 |
| ***Waste Code Description:*** | Alkaline solution (pH >12.5) with metals (antimony, arsenic, barium, beryllium, cadmium, chromium, cobalt, copper, lead, mercury, molybdenum, nickel, selenium, silver, thallium, vanadium, and zinc) |
| ***Hazardous Waste Code:*** | 181 |
| ***Waste Code Description:*** | Other inorganic solid waste |
| ***Hazardous Waste Code:*** | 212 |
| ***Waste Code Description:*** | Oxygenated solvents (acetone, butanol, ethyl acetate, etc.) |
| ***Hazardous Waste Code:*** | 213 |
| ***Waste Code Description:*** | Hydrocarbon solvents (benzene, hexane, Stoddard, etc.) |
| ***Hazardous Waste Code:*** | 221 |
| ***Waste Code Description:*** | Waste oil and mixed oil |
| ***Hazardous Waste Code:*** | 223 |
| ***Waste Code Description:*** | Unspecified oil-containing waste |
| ***Hazardous Waste Code:*** | 792 |

***Waste Code Description:*** Liquids with pH < 2 with metals

***Hazardous Waste Code:*** D001
***Waste Code Description:*** IGNITABLE WASTE

***Hazardous Waste Code:*** D002
***Waste Code Description:*** CORROSIVE WASTE

***Hazardous Waste Code:*** D005
***Waste Code Description:*** BARIUM

***Hazardous Waste Code:*** D006
***Waste Code Description:*** CADMIUM

***Hazardous Waste Code:*** D007
***Waste Code Description:*** CHROMIUM

***Hazardous Waste Code:*** F002
***Waste Code Description:*** THE FOLLOWING SPENT HALOGENATED SOLVENTS: TETRACHLOROETHYLENE, METHYLENE CHLORIDE, TRICHLOROETHYLENE, 1,1,1-TRICHLOROETHANE, CHLOROBENZENE, 1,1,2-TRICHLORO-1,2,2-TRIFLUOROETHANE, ORTHO-DICHLOROBENZENE, TRICHLOROFLUOROMETHANE, AND 1,1,2, TRICHLOROETHANE; ALL SPENT SOLVENT MIXTURES/BLENDS CONTAINING, BEFORE USE, A TOTAL OF TEN PERCENT OR MORE (BY VOLUME) OF ONE OR MORE OF THE ABOVE HALOGENATED SOLVENTS OR THOSE SOLVENTS LISTED IN F001, F004, AND F005; AND STILL BOTTOMS FROM THE RECOVERY OF THESE SPENT SOLVENTS AND SPENT SOLVENT MIXTURES.

***Hazardous Waste Code:*** F003
***Waste Code Description:*** THE FOLLOWING SPENT NONHALOGENATED SOLVENTS: XYLENE, ACETONE, ETHYL ACETATE, ETHYL BENZENE, ETHYL ETHER, METHYL ISOBUTYL KETONE, N-BUTYL ALCOHOL, CYCLOHEXANONE, AND METHANOL; ALL SPENT SOLVENT MIXTURES/BLENDS CONTAINING, BEFORE USE, ONLY THE ABOVE SPENT NONHALOGENATED SOLVENTS; AND ALL SPENT SOLVENT MIXTURES/BLENDS CONTAINING, BEFORE USE, ONE OR MORE OF THE ABOVE NONHALOGENATED SOLVENTS, AND A TOTAL OF TEN PERCENT OR MORE (BY VOLUME) OF ONE OR MORE OF THOSE SOLVENTS LISTED IN F001, F002, F004, AND F005; AND STILL BOTTOMS FROM THE RECOVERY OF THESE SPENT SOLVENTS AND SPENT SOLVENT MIXTURES.

***Owner/Operator Details***

| | | | |
|---|---|---|---|
| ***Owner/Operator Ind:*** | Current Owner | ***Street No:*** | |
| ***Type:*** | Private | ***Street 1:*** | NOT REQUIRED |
| ***Name:*** | DEPAR INC | ***Street 2:*** | |
| ***Date Became Current:*** | | ***City:*** | NOT REQUIRED |
| ***Date Ended Current:*** | | ***State:*** | ME |
| ***Phone:*** | 415-555-1212 | ***Country:*** | |
| ***Source Type:*** | Notification | ***Zip Code:*** | 99999 |
| ***Owner/Operator Ind:*** | Current Owner | ***Street No:*** | 1 |
| ***Type:*** | Private | ***Street 1:*** | PARK PLAZA, STE 1000 |
| ***Name:*** | MONTROSE ENVIRONMENTAL GROUP, INC. | ***Street 2:*** | |
| ***Date Became Current:*** | 20131231 | ***City:*** | IRVINE |
| ***Date Ended Current:*** | | ***State:*** | CA |
| ***Phone:*** | 949-988-3500 | ***Country:*** | US |
| ***Source Type:*** | Notification | ***Zip Code:*** | 92614 |
| ***Owner/Operator Ind:*** | Current Operator | ***Street No:*** | |
| ***Type:*** | Private | ***Street 1:*** | |
| ***Name:*** | DEPAR, INC., DBA ENTHALPY ANALYTICAL | ***Street 2:*** | |
| ***Date Became Current:*** | 20131231 | ***City:*** | |
| ***Date Ended Current:*** | | ***State:*** | |
| ***Phone:*** | | ***Country:*** | US |
| ***Source Type:*** | Notification | ***Zip Code:*** | |
| ***Owner/Operator Ind:*** | Current Operator | ***Street No:*** | |
| ***Type:*** | Private | ***Street 1:*** | NOT REQUIRED |
| ***Name:*** | NOT REQUIRED | ***Street 2:*** | |
| ***Date Became Current:*** | | ***City:*** | NOT REQUIRED |
| ***Date Ended Current:*** | | ***State:*** | ME |

| Map Key | Number of Records | Direction | Distance (mi/ft) | Elev/Diff (ft) | Site | DB |
|---|---|---|---|---|---|---|

**Phone:** 415-555-1212 **Country:**
**Source Type:** Notification **Zip Code:** 99999

***Historical Handler Details***

**Receive Dt:** 19920228
**Generator Code Description:** Large Quantity Generator
**Handler Name:** ASSOCIATED LABORATORIES

**Receive Dt:** 19860622
**Generator Code Description:** Small Quantity Generator
**Handler Name:** ASSOCIATED LABORATORIES

---

| Map Key | Number of Records | Direction | Distance (mi/ft) | Elev/Diff (ft) | Site | DB |
|---|---|---|---|---|---|---|
| 74 | 1 of 4 | WSW | 0.19 / 992.27 | 172.01 / -13 | 1-DAY PAINT & BODY CENTERS INC<br>ORANGE CA 92866 | EMISSIONS |

***1997 Toxic Data***

**Facility ID:** 111709 **COID:** ORA
**Facility SIC Code:** 7532 **DISN:** SOUTH COAST AQMD
**CO:** 30 **CHAPIS:**
**Air Basin:** SC **CERR Code:**
**District:** SC
**TS:**
**Health Risk Asmt:**
**Non-Cancer Chronic Haz Ind:**
**Non-Cancer Acute Haz Ind:**

***1998 Toxic Data***

**Facility ID:** 111709 **COID:** ORA
**Facility SIC Code:** 7532 **DISN:** SOUTH COAST AQMD
**CO:** 30 **CHAPIS:**
**Air Basin:** SC **CERR Code:**
**District:** SC
**TS:**
**Health Risk Asmt:**
**Non-Cancer Chronic Haz Ind:**
**Non-Cancer Acute Haz Ind:**

***1999 Toxic Data***

**Facility ID:** 111709 **COID:** ORA
**Facility SIC Code:** 7532 **DISN:** SOUTH COAST AQMD
**CO:** 30 **CHAPIS:**
**Air Basin:** SC **CERR Code:**
**District:** SC
**TS:**
**Health Risk Asmt:**
**Non-Cancer Chronic Haz Ind:**
**Non-Cancer Acute Haz Ind:**

---

| Map Key | Number of Records | Direction | Distance (mi/ft) | Elev/Diff (ft) | Site | DB |
|---|---|---|---|---|---|---|
| 74 | 2 of 4 | WSW | 0.19 / 992.27 | 172.01 / -13 | 1-DAY PAINT & BODY CENTERS INC<br>788 N BATAVIA<br>ORANGE CA 92866 | EMISSIONS |

***2000 Toxic Data***

| | | | |
|---|---|---|---|
| ***Facility ID:*** | 111709 | ***COID:*** | ORA |
| ***Facility SIC Code:*** | 7532 | ***DISN:*** | SOUTH COAST AQMD |
| ***CO:*** | 30 | ***CHAPIS:*** | |
| ***Air Basin:*** | SC | ***CERR Code:*** | |
| ***District:*** | SC | | |
| ***TS:*** | | | |
| ***Health Risk Asmt:*** | | | |
| ***Non-Cancer Chronic Haz Ind:*** | | | |
| ***Non-Cancer Acute Haz Ind:*** | | | |

***2001 Toxic Data***

| | | | |
|---|---|---|---|
| ***Facility ID:*** | 111709 | ***COID:*** | ORA |
| ***Facility SIC Code:*** | 7532 | ***DISN:*** | SOUTH COAST AQMD |
| ***CO:*** | 30 | ***CHAPIS:*** | |
| ***Air Basin:*** | SC | ***CERR Code:*** | |
| ***District:*** | SC | | |
| ***TS:*** | | | |
| ***Health Risk Asmt:*** | | | |
| ***Non-Cancer Chronic Haz Ind:*** | | | |
| ***Non-Cancer Acute Haz Ind:*** | | | |

***2002 Criteria Data***

| | | | |
|---|---|---|---|
| ***Facility ID:*** | 111709 | ***CERR Code:*** | |
| ***Facility SIC Code:*** | 7532 | ***TOGT:*** | 2.78863 |
| ***CO:*** | 30 | ***ROGT:*** | 2.666743006 |
| ***Air Basin:*** | SC | ***COT:*** | .00387 |
| ***District:*** | SC | ***NOXT:*** | .0144 |
| ***COID:*** | ORA | ***SOXT:*** | .0000917 |
| ***DISN:*** | SOUTH COAST AQMD | ***PMT:*** | .000828 |
| ***CHAPIS:*** | | ***PM10T:*** | .000828 |

***2002 Toxic Data***

| | | | |
|---|---|---|---|
| ***Facility ID:*** | 111709 | ***COID:*** | ORA |
| ***Facility SIC Code:*** | 7532 | ***DISN:*** | SOUTH COAST AQMD |
| ***CO:*** | 30 | ***CHAPIS:*** | |
| ***Air Basin:*** | SC | ***CERR Code:*** | |
| ***District:*** | SC | | |
| ***TS:*** | | | |
| ***Health Risk Asmt:*** | | | |
| ***Non-Cancer Chronic Haz Ind:*** | | | |
| ***Non-Cancer Acute Haz Ind:*** | | | |

***2003 Criteria Data***

| | | | |
|---|---|---|---|
| ***Facility ID:*** | 111709 | ***CERR Code:*** | |
| ***Facility SIC Code:*** | 7532 | ***TOGT:*** | 2.78763 |
| ***CO:*** | 30 | ***ROGT:*** | 2.65 |
| ***Air Basin:*** | SC | ***COT:*** | .00387 |
| ***District:*** | SC | ***NOXT:*** | .0144 |
| ***COID:*** | ORA | ***SOXT:*** | .0000917 |
| ***DISN:*** | SOUTH COAST AQMD | ***PMT:*** | .000828 |
| ***CHAPIS:*** | | ***PM10T:*** | 0 |

***2003 Toxic Data***

| | | | |
|---|---|---|---|
| ***Facility ID:*** | 111709 | ***COID:*** | ORA |
| ***Facility SIC Code:*** | 7532 | ***DISN:*** | SOUTH COAST AQMD |
| ***CO:*** | 30 | ***CHAPIS:*** | |

***Air Basin:*** SC
***District:*** SC
***TS:***
***Health Risk Asmt:***
***Non-Cancer Chronic Haz Ind:***
***Non-Cancer Acute Haz Ind:***
***CERR Code:***

***2006 Criteria Data***

***Facility ID:*** 111709
***Facility SIC Code:*** 7532
***CO:*** 30
***Air Basin:*** SC
***District:*** SC
***COID:*** ORA
***DISN:*** SOUTH COAST AQMD
***CHAPIS:***
***CERR Code:***
***TOGT:*** 1.8925799833501071472056930144580815082424
***ROGT:*** 1.743
***COT:*** .005
***NOXT:*** .018
***SOXT:*** 0
***PMT:*** .001
***PM10T:*** .001

***2006 Toxic Data***

***Facility ID:*** 111709
***Facility SIC Code:*** 7532
***CO:*** 30
***Air Basin:*** SC
***District:*** SC
***TS:***
***Health Risk Asmt:***
***Non-Cancer Chronic Haz Ind:***
***Non-Cancer Acute Haz Ind:***
***COID:*** ORA
***DISN:*** SOUTH COAST AQMD
***CHAPIS:***
***CERR Code:***

***2007 Criteria Data***

***Facility ID:*** 111709
***Facility SIC Code:*** 7532
***CO:*** 30
***Air Basin:*** SC
***District:*** SC
***COID:*** ORA
***DISN:*** SOUTH COAST AQMD
***CHAPIS:***
***CERR Code:***
***TOGT:*** 1.8925799833501071472056930144580815082424
***ROGT:*** 1.743
***COT:*** .005
***NOXT:*** .018
***SOXT:*** 0
***PMT:*** .001
***PM10T:*** .001

***2007 Toxic Data***

***Facility ID:*** 111709
***Facility SIC Code:*** 7532
***CO:*** 30
***Air Basin:*** SC
***District:*** SC
***TS:***
***Health Risk Asmt:***
***Non-Cancer Chronic Haz Ind:***
***Non-Cancer Acute Haz Ind:***
***COID:*** ORA
***DISN:*** SOUTH COAST AQMD
***CHAPIS:***
***CERR Code:***

***2011 Criteria Data***

***Facility ID:*** 111709
***Facility SIC Code:*** 7532
***CO:*** 30
***Air Basin:*** SC
***District:*** SC
***CERR Code:***
***TOGT:*** 1.2441766708302626633041421282789397373737
***ROGT:*** 1.2294
***COT:*** .00215
***NOXT:*** .008

| Map Key | Number of Records | Direction | Distance (mi/ft) | Elev/Diff (ft) | Site | DB |
|---|---|---|---|---|---|---|

| | | | |
|---|---|---|---|
| **COID:** | ORA | **SOXT:** | .00005 |
| **DISN:** | SOUTH COAST AQMD | **PMT:** | .00046 |
| **CHAPIS:** | | **PM10T:** | .00046 |

***2011 Toxic Data***

| | | | |
|---|---|---|---|
| **Facility ID:** | 111709 | **COID:** | ORA |
| **Facility SIC Code:** | 7532 | **DISN:** | SOUTH COAST AQMD |
| **CO:** | 30 | **CHAPIS:** | |
| **Air Basin:** | SC | **CERR Code:** | |
| **District:** | SC | | |
| **TS:** | | | |
| **Health Risk Asmt:** | | | |
| **Non-Cancer Chronic Haz Ind:** | | | |
| **Non-Cancer Acute Haz Ind:** | | | |

| | | | | | | |
|---|---|---|---|---|---|---|
| 74 | 3 of 4 | WSW | 0.19 / 992.27 | 172.01 / -13 | MAACO COLLISION REPAIR & AUTO PAINTING 2<br>788 N BATAVIA<br>ORANGE CA 92866 | EMISSIONS |

***2016 Toxic Data***

| | | | |
|---|---|---|---|
| **Facility ID:** | 176206 | **TS:** | |
| **Facility SIC Code:** | 7532 | **HRA:** | |
| **CERR CODE:** | | **CH Index:** | |
| **COID:** | ORA | **AH Index:** | |
| **CO:** | 30 | **Air Basin:** | SC |
| **DISN:** | SOUTH COAST AQMD | **District:** | SC |
| **CHAPIS:** | | | |

***2017 Toxic Data***

| | | | |
|---|---|---|---|
| **Facility ID:** | 176206 | **COID:** | ORA |
| **Facility SIC Code:** | 7532 | **DISN:** | SOUTH COAST AQMD |
| **CO:** | 30 | **CHAPIS:** | |
| **Air Basin:** | SC | **CERR Code:** | |
| **District:** | SC | | |
| **TS:** | | | |
| **Health Risk Asmt:** | | | |
| **Non-Cancer Chronic Haz Ind:** | | | |
| **Non-Cancer Acute Haz Ind:** | | | |

***2018 Criteria Data***

| | | | |
|---|---|---|---|
| **Facility ID:** | 176206 | **CERR Code:** | |
| **Facility SIC Code:** | 7532 | **TOGT:** | 1.3067226066656544184634072274521712724 |
| **CO:** | 30 | **ROGT:** | 1.29057225 |
| **Air Basin:** | SC | **COT:** | .004158 |
| **District:** | SC | **NOXT:** | .00495 |
| **COID:** | ORA | **SOXT:** | .0000297 |
| **DISN:** | SOUTH COAST AQMD | **PMT:** | .0056892 |
| **CHAPIS:** | | **PM10T:** | .00547668 |

***2018 Toxic Data***

| | | | |
|---|---|---|---|
| **Facility ID:** | 176206 | **COID:** | ORA |
| **Facility SIC Code:** | 7532 | **DISN:** | SOUTH COAST AQMD |
| **CO:** | 30 | **CHAPIS:** | |
| **Air Basin:** | SC | **CERR Code:** | |

| Map Key | Number of Records | Direction | Distance (mi/ft) | Elev/Diff (ft) | Site | DB |
|---|---|---|---|---|---|---|

**District:** SC
**TS:**
**Health Risk Asmt:**
**Non-Cancer Chronic Haz Ind:**
**Non-Cancer Acute Haz Ind:**

---

| Map Key | Number of Records | Direction | Distance (mi/ft) | Elev/Diff (ft) | Site | DB |
|---|---|---|---|---|---|---|
| 74 | 4 of 4 | WSW | 0.19 / 992.27 | 172.01 / -13 | MAACO<br>788 N BATAVIA<br>ORANGE CA 92866 | EMISSIONS |

***2019 Criteria Data***

| | | | |
|---|---|---|---|
| **CO:** | 30 | **CHAPIS:** | |
| **Air Basin:** | SC | **CERR Code:** | |
| **Facility ID:** | 189826 | **ROGT:** | .995655976 |
| **District:** | SC | **COT:** | .00238238 |
| **Facility SIC Code:** | 7532 | **NOXT:** | .00884885 |
| **CO ID:** | ORA | **SOXT:** | .0000408408 |
| **DISN:** | SOUTH COAST AQMD | | |
| **PM10T:** | .03624915 | | |
| **TOGT:** | 1.0105009306145000874786281312772049568 6 | | |
| **PMT:** | .03773826 | | |

***2019 Toxic Data***

| | | | |
|---|---|---|---|
| **CO:** | 30 | **CHAPIS:** | |
| **Air Basin:** | SC | **CERR Code:** | |
| **Faccility ID:** | 189826 | **TS:** | |
| **District:** | SC | **Health Risk Asmt:** | |
| **Facility SIC Code:** | 7532 | **NonCncrChrnicHazInd :** | |
| **COID:** | ORA | **NonCncrActeHazInd:** | |
| **DISN:** | SOUTH COAST AQMD | | |

---

| Map Key | Number of Records | Direction | Distance (mi/ft) | Elev/Diff (ft) | Site | DB |
|---|---|---|---|---|---|---|
| 75 | 1 of 1 | E | 0.19 / 997.21 | 194.46 / 9 | 858 N. OLIVE ST<br>858 N OLIVE ST<br>ORANGE CA 92867-6654 | RCRA NON GEN |

| | |
|---|---|
| **EPA Handler ID:** | CAC003040780 |
| **Gen Status Universe:** | No Report |
| **Contact Name:** | JIM COLOMBO |
| **Contact Address:** | PO BOX 13176 , , NEWPORT BEACH , CA, 92658 , |
| **Contact Phone No and Ext:** | 949-706-3350 |
| **Contact Email:** | JIMCOLOMBO84@GMAIL.COM |
| **Contact Country:** | |
| **County Name:** | ORANGE |
| **EPA Region:** | 09 |
| **Land Type:** | |
| **Receive Date:** | 20191028 |
| **Location Latitude:** | |
| **Location Longitude:** | |

***Violation/Evaluation Summary***

| | |
|---|---|
| **Note:** | NO RECORDS: As of Jan 2022, there are no Compliance Monitoring and Enforcement (violation) records associated with this facility (EPA ID). |

***Handler Summary***

| | |
|---|---|
| **Importer Activity:** | No |
| **Mixed Waste Generator:** | No |
| **Transporter Activity:** | No |

| Map Key | Number of Records | Direction | Distance (mi/ft) | Elev/Diff (ft) | Site | DB |
|---|---|---|---|---|---|---|

| | |
|---|---|
| **Transfer Facility:** | No |
| **Onsite Burner Exemption:** | No |
| **Furnace Exemption:** | No |
| **Underground Injection Activity:** | No |
| **Commercial TSD:** | No |
| **Used Oil Transporter:** | No |
| **Used Oil Transfer Facility:** | No |
| **Used Oil Processor:** | No |
| **Used Oil Refiner:** | No |
| **Used Oil Burner:** | No |
| **Used Oil Market Burner:** | No |
| **Used Oil Spec Marketer:** | No |

***Hazardous Waste Handler Details***

| | |
|---|---|
| **Sequence No:** | 1 |
| **Receive Date:** | 20191028 |
| **Handler Name:** | 858 N. OLIVE ST |
| **Source Type:** | Implementer |
| **Federal Waste Generator Code:** | N |
| **Generator Code Description:** | Not a Generator, Verified |

***Owner/Operator Details***

| | | | |
|---|---|---|---|
| **Owner/Operator Ind:** | Current Operator | **Street No:** | |
| **Type:** | Other | **Street 1:** | PO BOX 13176 |
| **Name:** | JIM COLOMBO | **Street 2:** | |
| **Date Became Current:** | | **City:** | NEWPORT BEACH |
| **Date Ended Current:** | | **State:** | CA |
| **Phone:** | 949-706-3350 | **Country:** | |
| **Source Type:** | Implementer | **Zip Code:** | 92658 |
| **Owner/Operator Ind:** | Current Owner | **Street No:** | |
| **Type:** | Other | **Street 1:** | PO BOX 13176 |
| **Name:** | POINTE VISTA MANAGEMENT, INC. | **Street 2:** | |
| **Date Became Current:** | | **City:** | NEWPORT BEACH |
| **Date Ended Current:** | | **State:** | CA |
| **Phone:** | 949-706-3350 | **Country:** | |
| **Source Type:** | Implementer | **Zip Code:** | 92658 |

| Map Key | Number of Records | Direction | Distance (mi/ft) | Elev/Diff (ft) | Site | DB |
|---|---|---|---|---|---|---|
| 76 | 1 of 1 | WSW | 0.19 / 1,000.07 | 172.26 / -13 | MAACO COLLISION REPAIR AND AUTO PAINTING #2589<br>788 N BATAVIA ST<br>ORANGE CA 92868 | RCRA SQG |

| | |
|---|---|
| **EPA Handler ID:** | CAR000290635 |
| **Gen Status Universe:** | Small Quantity Generator |
| **Contact Name:** | JOSEPH A TAORMINA |
| **Contact Address:** | 10620 , SOUTHERN HIGHLANDS PARKWAY , #110 , LAS VEGAS , NV, 89141 , US |
| **Contact Phone No and Ext:** | 949-274-6263 |
| **Contact Email:** | JTAORMINA@THEJAINC.COM |
| **Contact Country:** | US |
| **County Name:** | ORANGE |
| **EPA Region:** | 09 |
| **Land Type:** | Private |
| **Receive Date:** | 20200221 |
| **Location Latitude:** | 33.795145 |
| **Location Longitude:** | -117.861831 |

***Violation/Evaluation Summary***

| | |
|---|---|
| **Note:** | NO RECORDS: As of Jan 2022, there are no Compliance Monitoring and Enforcement (violation) records associated with this facility (EPA ID). |

***Handler Summary***

| | |
|---|---|
| ***Importer Activity:*** | No |
| ***Mixed Waste Generator:*** | No |
| ***Transporter Activity:*** | No |
| ***Transfer Facility:*** | No |
| ***Onsite Burner Exemption:*** | No |
| ***Furnace Exemption:*** | No |
| ***Underground Injection Activity:*** | No |
| ***Commercial TSD:*** | No |
| ***Used Oil Transporter:*** | No |
| ***Used Oil Transfer Facility:*** | No |
| ***Used Oil Processor:*** | No |
| ***Used Oil Refiner:*** | No |
| ***Used Oil Burner:*** | No |
| ***Used Oil Market Burner:*** | No |
| ***Used Oil Spec Marketer:*** | No |

***Hazardous Waste Handler Details***

| | |
|---|---|
| ***Sequence No:*** | 1 |
| ***Receive Date:*** | 20181205 |
| ***Handler Name:*** | MAACO COLLISION REPAIR AND AUTO PAINTING #2589 |
| ***Federal Waste Generator Code:*** | 2 |
| ***Generator Code Description:*** | Small Quantity Generator |
| ***Source Type:*** | Notification |

***Waste Code Details***

| | |
|---|---|
| ***Hazardous Waste Code:*** | 133 |
| ***Waste Code Description:*** | Aqueous solution with 10% or more total organic residues |
| ***Hazardous Waste Code:*** | 212 |
| ***Waste Code Description:*** | Oxygenated solvents (acetone, butanol, ethyl acetate, etc.) |
| ***Hazardous Waste Code:*** | 214 |
| ***Waste Code Description:*** | Unspecified solvent mixture |
| ***Hazardous Waste Code:*** | 352 |
| ***Waste Code Description:*** | Other organic solids |
| ***Hazardous Waste Code:*** | D001 |
| ***Waste Code Description:*** | IGNITABLE WASTE |
| ***Hazardous Waste Code:*** | D006 |
| ***Waste Code Description:*** | CADMIUM |
| ***Hazardous Waste Code:*** | D007 |
| ***Waste Code Description:*** | CHROMIUM |
| ***Hazardous Waste Code:*** | D008 |
| ***Waste Code Description:*** | LEAD |
| ***Hazardous Waste Code:*** | F003 |
| ***Waste Code Description:*** | THE FOLLOWING SPENT NONHALOGENATED SOLVENTS: XYLENE, ACETONE, ETHYL ACETATE, ETHYL BENZENE, ETHYL ETHER, METHYL ISOBUTYL KETONE, N-BUTYL ALCOHOL, CYCLOHEXANONE, AND METHANOL; ALL SPENT SOLVENT MIXTURES/BLENDS CONTAINING, BEFORE USE, ONLY THE ABOVE SPENT NONHALOGENATED SOLVENTS; AND ALL SPENT SOLVENT MIXTURES/BLENDS CONTAINING, BEFORE USE, ONE OR MORE OF THE ABOVE NONHALOGENATED SOLVENTS, AND A TOTAL OF TEN PERCENT OR MORE (BY VOLUME) OF ONE OR MORE OF THOSE SOLVENTS LISTED IN F001, F002, F004, AND F005; AND STILL BOTTOMS FROM THE RECOVERY OF THESE SPENT SOLVENTS AND SPENT SOLVENT MIXTURES. |
| ***Hazardous Waste Code:*** | F005 |
| ***Waste Code Description:*** | THE FOLLOWING SPENT NONHALOGENATED SOLVENTS: TOLUENE, METHYL ETHYL KETONE, CARBON DISULFIDE, ISOBUTANOL, PYRIDINE, BENZENE, 2-ETHOXYETHANOL, AND 2-NITROPROPANE; ALL SPENT SOLVENT MIXTURES/BLENDS CONTAINING, BEFORE USE, A TOTAL OF TEN PERCENT OR MORE (BY |

VOLUME) OF ONE OR MORE OF THE ABOVE NONHALOGENATED SOLVENTS OR THOSE SOLVENTS LISTED IN F001, F002, OR F004; AND STILL BOTTOMS FROM THE RECOVERY OF THESE SPENT SOLVENTS AND SPENT SOLVENT MIXTURES.

***Hazardous Waste Handler Details***

***Sequence No:*** 2
***Receive Date:*** 20190509
***Handler Name:*** MAACO COLLISION REPAIR AND AUTO PAINTING #2589
***Federal Waste Generator Code:*** 2
***Generator Code Description:*** Small Quantity Generator
***Source Type:*** Notification

***Waste Code Details***

***Hazardous Waste Code:*** 133
***Waste Code Description:*** Aqueous solution with 10% or more total organic residues

***Hazardous Waste Code:*** 212
***Waste Code Description:*** Oxygenated solvents (acetone, butanol, ethyl acetate, etc.)

***Hazardous Waste Code:*** 214
***Waste Code Description:*** Unspecified solvent mixture

***Hazardous Waste Code:*** 352
***Waste Code Description:*** Other organic solids

***Hazardous Waste Code:*** D001
***Waste Code Description:*** IGNITABLE WASTE

***Hazardous Waste Code:*** D006
***Waste Code Description:*** CADMIUM

***Hazardous Waste Code:*** D007
***Waste Code Description:*** CHROMIUM

***Hazardous Waste Code:*** D008
***Waste Code Description:*** LEAD

***Hazardous Waste Code:*** F003
***Waste Code Description:*** THE FOLLOWING SPENT NONHALOGENATED SOLVENTS: XYLENE, ACETONE, ETHYL ACETATE, ETHYL BENZENE, ETHYL ETHER, METHYL ISOBUTYL KETONE, N-BUTYL ALCOHOL, CYCLOHEXANONE, AND METHANOL; ALL SPENT SOLVENT MIXTURES/BLENDS CONTAINING, BEFORE USE, ONLY THE ABOVE SPENT NONHALOGENATED SOLVENTS; AND ALL SPENT SOLVENT MIXTURES/BLENDS CONTAINING, BEFORE USE, ONE OR MORE OF THE ABOVE NONHALOGENATED SOLVENTS, AND A TOTAL OF TEN PERCENT OR MORE (BY VOLUME) OF ONE OR MORE OF THOSE SOLVENTS LISTED IN F001, F002, F004, AND F005; AND STILL BOTTOMS FROM THE RECOVERY OF THESE SPENT SOLVENTS AND SPENT SOLVENT MIXTURES.

***Hazardous Waste Code:*** F005
***Waste Code Description:*** THE FOLLOWING SPENT NONHALOGENATED SOLVENTS: TOLUENE, METHYL ETHYL KETONE, CARBON DISULFIDE, ISOBUTANOL, PYRIDINE, BENZENE, 2-ETHOXYETHANOL, AND 2-NITROPROPANE; ALL SPENT SOLVENT MIXTURES/BLENDS CONTAINING, BEFORE USE, A TOTAL OF TEN PERCENT OR MORE (BY VOLUME) OF ONE OR MORE OF THE ABOVE NONHALOGENATED SOLVENTS OR THOSE SOLVENTS LISTED IN F001, F002, OR F004; AND STILL BOTTOMS FROM THE RECOVERY OF THESE SPENT SOLVENTS AND SPENT SOLVENT MIXTURES.

***Hazardous Waste Handler Details***

***Sequence No:*** 1
***Receive Date:*** 20200221
***Handler Name:*** MAACO COLLISION REPAIR AND AUTO PAINTING #2589
***Federal Waste Generator Code:*** 2
***Generator Code Description:*** Small Quantity Generator
***Source Type:*** Annual/Biennial Report update with Notification

***Waste Code Details***

***Hazardous Waste Code:*** 133
***Waste Code Description:*** Aqueous solution with 10% or more total organic residues

***Hazardous Waste Code:*** 212
***Waste Code Description:*** Oxygenated solvents (acetone, butanol, ethyl acetate, etc.)

***Hazardous Waste Code:*** 214
***Waste Code Description:*** Unspecified solvent mixture

***Hazardous Waste Code:*** 352
***Waste Code Description:*** Other organic solids

***Hazardous Waste Code:*** D001
***Waste Code Description:*** IGNITABLE WASTE

***Hazardous Waste Code:*** D006
***Waste Code Description:*** CADMIUM

***Hazardous Waste Code:*** D007
***Waste Code Description:*** CHROMIUM

***Hazardous Waste Code:*** D008
***Waste Code Description:*** LEAD

***Hazardous Waste Code:*** F003
***Waste Code Description:*** THE FOLLOWING SPENT NONHALOGENATED SOLVENTS: XYLENE, ACETONE, ETHYL ACETATE, ETHYL BENZENE, ETHYL ETHER, METHYL ISOBUTYL KETONE, N-BUTYL ALCOHOL, CYCLOHEXANONE, AND METHANOL; ALL SPENT SOLVENT MIXTURES/BLENDS CONTAINING, BEFORE USE, ONLY THE ABOVE SPENT NONHALOGENATED SOLVENTS; AND ALL SPENT SOLVENT MIXTURES/BLENDS CONTAINING, BEFORE USE, ONE OR MORE OF THE ABOVE NONHALOGENATED SOLVENTS, AND A TOTAL OF TEN PERCENT OR MORE (BY VOLUME) OF ONE OR MORE OF THOSE SOLVENTS LISTED IN F001, F002, F004, AND F005; AND STILL BOTTOMS FROM THE RECOVERY OF THESE SPENT SOLVENTS AND SPENT SOLVENT MIXTURES.

***Hazardous Waste Code:*** F005
***Waste Code Description:*** THE FOLLOWING SPENT NONHALOGENATED SOLVENTS: TOLUENE, METHYL ETHYL KETONE, CARBON DISULFIDE, ISOBUTANOL, PYRIDINE, BENZENE, 2-ETHOXYETHANOL, AND 2-NITROPROPANE; ALL SPENT SOLVENT MIXTURES/BLENDS CONTAINING, BEFORE USE, A TOTAL OF TEN PERCENT OR MORE (BY VOLUME) OF ONE OR MORE OF THE ABOVE NONHALOGENATED SOLVENTS OR THOSE SOLVENTS LISTED IN F001, F002, OR F004; AND STILL BOTTOMS FROM THE RECOVERY OF THESE SPENT SOLVENTS AND SPENT SOLVENT MIXTURES.

***Owner/Operator Details***

| | | | |
|---|---|---|---|
| ***Owner/Operator Ind:*** | Current Operator | ***Street No:*** | 8010 |
| ***Type:*** | Private | ***Street 1:*** | STAGE HILL BLVD |
| ***Name:*** | CAMBRIDGE FRANCHISE GROUP | ***Street 2:*** | |
| ***Date Became Current:*** | 20151023 | ***City:*** | MEMPHIS |
| ***Date Ended Current:*** | | ***State:*** | TN |
| ***Phone:*** | 775-548-6754 | ***Country:*** | US |
| ***Source Type:*** | Notification | ***Zip Code:*** | 38133 |

| | | | |
|---|---|---|---|
| ***Owner/Operator Ind:*** | Current Operator | ***Street No:*** | 10620 |
| ***Type:*** | Private | ***Street 1:*** | SOUTHERN HIGHLANDS PARKWAY |
| ***Name:*** | J&A COMPANIES INC | ***Street 2:*** | #110 |
| ***Date Became Current:*** | 20190415 | ***City:*** | LAS VEGAS |
| ***Date Ended Current:*** | | ***State:*** | NV |
| ***Phone:*** | 949-274-6263 | ***Country:*** | US |
| ***Source Type:*** | Annual/Biennial Report update with Notification | ***Zip Code:*** | 89141 |

| | | | |
|---|---|---|---|
| ***Owner/Operator Ind:*** | Current Owner | ***Street No:*** | 8010 |
| ***Type:*** | Private | ***Street 1:*** | STAGE HILL BLVD |
| ***Name:*** | CAMBRIDGE FRANCHISE GROUP | ***Street 2:*** | |
| ***Date Became Current:*** | 20151023 | ***City:*** | MEMPHIS |
| ***Date Ended Current:*** | | ***State:*** | TN |

| Map Key | Number of Records | Direction | Distance (mi/ft) | Elev/Diff (ft) | Site | DB |
|---|---|---|---|---|---|---|

| | | | |
|---|---|---|---|
| **Phone:** | 775-548-6754 | **Country:** | US |
| **Source Type:** | Notification | **Zip Code:** | 38133 |
| | | | |
| **Owner/Operator Ind:** | Current Operator | **Street No:** | 10620 |
| **Type:** | Private | **Street 1:** | SOUTHERN HIGHLANDS PARKWAY |
| **Name:** | J&A COMPANIES INC | **Street 2:** | #110 |
| **Date Became Current:** | 20190415 | **City:** | LAS VEGAS |
| **Date Ended Current:** | | **State:** | NV |
| **Phone:** | 949-274-6263 | **Country:** | US |
| **Source Type:** | Notification | **Zip Code:** | 89141 |
| | | | |
| **Owner/Operator Ind:** | Current Owner | **Street No:** | 10620 |
| **Type:** | Private | **Street 1:** | SOUTHERN HIGHLANDS PARKWAY |
| **Name:** | J&A COMPANIES INC | **Street 2:** | #110 |
| **Date Became Current:** | 20190415 | **City:** | LAS VEGAS |
| **Date Ended Current:** | | **State:** | NV |
| **Phone:** | 949-274-6263 | **Country:** | US |
| **Source Type:** | Annual/Biennial Report update with Notification | **Zip Code:** | 89141 |
| | | | |
| **Owner/Operator Ind:** | Current Owner | **Street No:** | 10620 |
| **Type:** | Private | **Street 1:** | SOUTHERN HIGHLANDS PARKWAY |
| **Name:** | J&A COMPANIES INC | **Street 2:** | #110 |
| **Date Became Current:** | 20190415 | **City:** | LAS VEGAS |
| **Date Ended Current:** | | **State:** | NV |
| **Phone:** | 949-274-6263 | **Country:** | US |
| **Source Type:** | Notification | **Zip Code:** | 89141 |

***Historical Handler Details***

| | |
|---|---|
| **Receive Dt:** | 20190509 |
| **Generator Code Description:** | Small Quantity Generator |
| **Handler Name:** | MAACO COLLISION REPAIR AND AUTO PAINTING #2589 |
| | |
| **Receive Dt:** | 20181205 |
| **Generator Code Description:** | Small Quantity Generator |
| **Handler Name:** | MAACO COLLISION REPAIR AND AUTO PAINTING #2589 |

| Map Key | Number of Records | Direction | Distance (mi/ft) | Elev/Diff (ft) | Site | DB |
|---|---|---|---|---|---|---|
| 77 | 1 of 2 | NNW | 0.19 / 1,006.09 | 180.30 / -5 | ORACAL SUPPLY CO INC<br>1035 N. PARKER ST.<br>ORANGE CA 92667 | HHSS |

| | |
|---|---|
| **County:** | |
| **Tank Details Microfiche:** | http://geotracker.waterboards.ca.gov/ustpdfs/pdf/0002ec37.pdf |

| Map Key | Number of Records | Direction | Distance (mi/ft) | Elev/Diff (ft) | Site | DB |
|---|---|---|---|---|---|---|
| 77 | 2 of 2 | NNW | 0.19 / 1,006.09 | 180.30 / -5 | ORACAL SUPPLY CO. INC.<br>1035 N. PARKER ST.<br>ORANGE CA | HIST TANK |

| | | | |
|---|---|---|---|
| **Owner Name:** | ORACAL SUPPLY CO. INC. | **No of Containers:** | 2 |
| **Owner Street:** | 1035 - N PARKER ST. | **County:** | ORANGE |
| **Owner City:** | ORANGE | **Facility State:** | CA |
| **Owner State:** | CA | **Facility Zip:** | 92667 |
| **Owner Zip:** | 92667 | | |

| Map Key | Number of Records | Direction | Distance (mi/ft) | Elev/Diff (ft) | Site | DB |
|---|---|---|---|---|---|---|
| 78 | 1 of 4 | SW | 0.19 / 1,009.05 | 173.94 / -11 | GENES ALIGNMENT AND BRAKE<br>822 W ANGUS<br>ORANGE CA 92867 | RCRA SQG |

| | |
|---|---|
| **EPA Handler ID:** | CAD983601196 |
| **Gen Status Universe:** | Small Quantity Generator |
| **Contact Name:** | GUY JOSHUA |
| **Contact Address:** | 822 W ANGUS , , ORANGE , CA, 92667 , US |
| **Contact Phone No and Ext:** | 714-558-9237 |

| Map Key | Number of Records | Direction | Distance (mi/ft) | Elev/Diff (ft) | Site | DB |
|---|---|---|---|---|---|---|

**Contact Email:**
**Contact Country:** US
**County Name:** ORANGE
**EPA Region:** 09
**Land Type:** Private
**Receive Date:** 19910813
**Location Latitude:** 33.798777
**Location Longitude:** -117.861413

***Violation/Evaluation Summary***

**Note:** NO RECORDS: As of Jan 2022, there are no Compliance Monitoring and Enforcement (violation) records associated with this facility (EPA ID).

***Handler Summary***

**Importer Activity:** No
**Mixed Waste Generator:** No
**Transporter Activity:** No
**Transfer Facility:** No
**Onsite Burner Exemption:** No
**Furnace Exemption:** No
**Underground Injection Activity:** No
**Commercial TSD:** No
**Used Oil Transporter:** No
**Used Oil Transfer Facility:** No
**Used Oil Processor:** No
**Used Oil Refiner:** No
**Used Oil Burner:** No
**Used Oil Market Burner:** No
**Used Oil Spec Marketer:** No

***Hazardous Waste Handler Details***

**Sequence No:** 1
**Receive Date:** 19910813
**Handler Name:** GENES ALIGNMENT AND BRAKE
**Federal Waste Generator Code:** 2
**Generator Code Description:** Small Quantity Generator
**Source Type:** Notification

***Owner/Operator Details***

**Owner/Operator Ind:** Current Owner
**Type:** Private
**Name:** GENES ALIGNMENT AND BRAKE
**Date Became Current:**
**Date Ended Current:**
**Phone:** 714-558-9237
**Source Type:** Notification
**Street No:**
**Street 1:** 822 W ANGUS
**Street 2:**
**City:** ORANGE
**State:** CA
**Country:**
**Zip Code:** 92667

---

| Map Key | Number of Records | Direction | Distance (mi/ft) | Elev/Diff (ft) | Site | DB |
|---|---|---|---|---|---|---|
| 78 | 2 of 4 | SW | 0.19 / 1,009.05 | 173.94 / -11 | CITYWIDE AUTO CARE OF ORANGE LLC<br>822 W ANGUS AVE STE A<br>ORANGE CA 92868-1309 | RCRA NON GEN |

**EPA Handler ID:** CAL000244856
**Gen Status Universe:** No Report
**Contact Name:** MARY ANNAND
**Contact Address:** 822 W. ANGUS AVE STE. A , , ORANGE , CA, 92868 ,
**Contact Phone No and Ext:** 714-633-4211
**Contact Email:** MARY31X@YAHOO.COM
**Contact Country:**

| Map Key | Number of Records | Direction | Distance (mi/ft) | Elev/Diff (ft) | Site | DB |
|---|---|---|---|---|---|---|

**County Name:** ORANGE
**EPA Region:** 09
**Land Type:**
**Receive Date:** 20020211
**Location Latitude:** 33.798777
**Location Longitude:** -117.861413

***Violation/Evaluation Summary***

**Note:** NO RECORDS: As of Jan 2022, there are no Compliance Monitoring and Enforcement (violation) records associated with this facility (EPA ID).

***Handler Summary***

**Importer Activity:** No
**Mixed Waste Generator:** No
**Transporter Activity:** No
**Transfer Facility:** No
**Onsite Burner Exemption:** No
**Furnace Exemption:** No
**Underground Injection Activity:** No
**Commercial TSD:** No
**Used Oil Transporter:** No
**Used Oil Transfer Facility:** No
**Used Oil Processor:** No
**Used Oil Refiner:** No
**Used Oil Burner:** No
**Used Oil Market Burner:** No
**Used Oil Spec Marketer:** No

***Hazardous Waste Handler Details***

**Sequence No:** 1
**Receive Date:** 20020211
**Handler Name:** CITYWIDE AUTO CARE OF ORANGE LLC
**Source Type:** Implementer
**Federal Waste Generator Code:** N
**Generator Code Description:** Not a Generator, Verified

***Owner/Operator Details***

**Owner/Operator Ind:** Current Owner
**Type:** Other
**Name:** BRUCE & MARY ANNAND
**Date Became Current:**
**Date Ended Current:**
**Phone:** 714-633-4211
**Source Type:** Implementer
**Street No:**
**Street 1:** 822 W. ANGUS AVE STE. A
**Street 2:**
**City:** ORANGE
**State:** CA
**Country:**
**Zip Code:** 92868-1309

**Owner/Operator Ind:** Current Operator
**Type:** Other
**Name:** MARY ANNAND
**Date Became Current:**
**Date Ended Current:**
**Phone:** 714-633-4211
**Source Type:** Implementer
**Street No:**
**Street 1:** 822 W. ANGUS AVE STE. A
**Street 2:**
**City:** ORANGE
**State:** CA
**Country:**
**Zip Code:** 92868

| | | | | | | |
|---|---|---|---|---|---|---|
| 78 | 3 of 4 | SW | 0.19 / 1,009.05 | 173.94 / -11 | BURKE ASSET MANAGEMENT<br>822 W ANGUS AVE<br>ORANGE CA 92868 | RCRA NON GEN |

**EPA Handler ID:** CAC003084337
**Gen Status Universe:** No Report

| | |
|---|---|
| **Contact Name:** | RICK JASIEWICZ |
| **Contact Address:** | 822 W ANGUS AVE , , ORANGE , CA, 92868 , |
| **Contact Phone No and Ext:** | 714-824-6000 |
| **Contact Email:** | RICK@BURKEGROUP.NET |
| **Contact Country:** | |
| **County Name:** | ORANGE |
| **EPA Region:** | 09 |
| **Land Type:** | |
| **Receive Date:** | 20200917 |
| **Location Latitude:** | |
| **Location Longitude:** | |

***Violation/Evaluation Summary***

| | |
|---|---|
| **Note:** | NO RECORDS: As of Jan 2022, there are no Compliance Monitoring and Enforcement (violation) records associated with this facility (EPA ID). |

***Handler Summary***

| | |
|---|---|
| **Importer Activity:** | No |
| **Mixed Waste Generator:** | No |
| **Transporter Activity:** | No |
| **Transfer Facility:** | No |
| **Onsite Burner Exemption:** | No |
| **Furnace Exemption:** | No |
| **Underground Injection Activity:** | No |
| **Commercial TSD:** | No |
| **Used Oil Transporter:** | No |
| **Used Oil Transfer Facility:** | No |
| **Used Oil Processor:** | No |
| **Used Oil Refiner:** | No |
| **Used Oil Burner:** | No |
| **Used Oil Market Burner:** | No |
| **Used Oil Spec Marketer:** | No |

***Hazardous Waste Handler Details***

| | |
|---|---|
| **Sequence No:** | 1 |
| **Receive Date:** | 20200917 |
| **Handler Name:** | BURKE ASSET MANAGEMENT |
| **Source Type:** | Implementer |
| **Federal Waste Generator Code:** | N |
| **Generator Code Description:** | Not a Generator, Verified |

***Owner/Operator Details***

| | | | |
|---|---|---|---|
| **Owner/Operator Ind:** | Current Owner | **Street No:** | |
| **Type:** | Other | **Street 1:** | 822 W ANGUS AVE |
| **Name:** | RICK JASIEWICZ | **Street 2:** | |
| **Date Became Current:** | | **City:** | ORANGE |
| **Date Ended Current:** | | **State:** | CA |
| **Phone:** | 714-824-6000 | **Country:** | |
| **Source Type:** | Implementer | **Zip Code:** | 92868 |

| | | | |
|---|---|---|---|
| **Owner/Operator Ind:** | Current Operator | **Street No:** | |
| **Type:** | Other | **Street 1:** | 822 W ANGUS AVE |
| **Name:** | RICK JASIEWICZ | **Street 2:** | |
| **Date Became Current:** | | **City:** | ORANGE |
| **Date Ended Current:** | | **State:** | CA |
| **Phone:** | 714-824-6000 | **Country:** | |
| **Source Type:** | Implementer | **Zip Code:** | 92868 |

| Map Key | Number of Records | Direction | Distance (mi/ft) | Elev/Diff (ft) | Site | DB |
|---|---|---|---|---|---|---|
| 78 | 4 of 4 | SW | 0.19 / 1,009.05 | 173.94 / -11 | BURKE ASSET MANAGEMENT<br>822 W ANGUS AVE<br>ORANGE CA 92868 | RCRA<br>NON GEN |

**EPA Handler ID:** CAC003106076
**Gen Status Universe:** No Report
**Contact Name:** RICK JASIWICZ
**Contact Address:** 260 E BAKER ST. , SUITE #100 , COSTA MESA , CA, 92606 ,
**Contact Phone No and Ext:** 714-824-6000
**Contact Email:** RICK@BURKEGROUP.NET
**Contact Country:**
**County Name:** ORANGE
**EPA Region:** 09
**Land Type:**
**Receive Date:** 20210217
**Location Latitude:**
**Location Longitude:**

***Violation/Evaluation Summary***

**Note:** NO RECORDS: As of Jan 2022, there are no Compliance Monitoring and Enforcement (violation) records associated with this facility (EPA ID).

***Handler Summary***

**Importer Activity:** No
**Mixed Waste Generator:** No
**Transporter Activity:** No
**Transfer Facility:** No
**Onsite Burner Exemption:** No
**Furnace Exemption:** No
**Underground Injection Activity:** No
**Commercial TSD:** No
**Used Oil Transporter:** No
**Used Oil Transfer Facility:** No
**Used Oil Processor:** No
**Used Oil Refiner:** No
**Used Oil Burner:** No
**Used Oil Market Burner:** No
**Used Oil Spec Marketer:** No

***Hazardous Waste Handler Details***

**Sequence No:** 1
**Receive Date:** 20210217
**Handler Name:** BURKE ASSET MANAGEMENT
**Source Type:** Implementer
**Federal Waste Generator Code:** N
**Generator Code Description:** Not a Generator, Verified

***Owner/Operator Details***

**Owner/Operator Ind:** Current Owner
**Type:** Other
**Name:** RICK JASIWICZ
**Date Became Current:**
**Date Ended Current:**
**Phone:** 714-824-6000
**Source Type:** Implementer
**Street No:**
**Street 1:** 260 E BAKER ST.
**Street 2:** SUITE #100
**City:** COSTA MESA
**State:** CA
**Country:**
**Zip Code:** 92606

**Owner/Operator Ind:** Current Operator
**Type:** Other
**Name:** RICK JASIWICZ
**Date Became Current:**
**Street No:**
**Street 1:** 260 E BAKER ST.
**Street 2:** SUITE #100
**City:** COSTA MESA

| Map Key | Number of Records | Direction | Distance (mi/ft) | Elev/Diff (ft) | Site | DB |
|---|---|---|---|---|---|---|

**Date Ended Current:** | **State:** CA
**Phone:** 714-824-6000 | **Country:**
**Source Type:** Implementer | **Zip Code:** 92606

---

| | | | | | | |
|---|---|---|---|---|---|---|
| 79 | 1 of 3 | ENE | 0.19 / 1,013.83 | 197.84 / 13 | BENJAMIN, JUAN<br>201 W COLLINS AVE SPC 63<br>ORANGE CA 92867 | RCRA TSD |

**EPA Handler ID:** CAC003013270
**Gen Status Universe:** No Report
**Contact Name:** BENJAMIN, JUAN
**Contact Address:** 201 W COLLINS AVE SPC 63 , , ORANGE , CA, 92867 ,
**Contact Phone No and Ext:** 714-206-3019
**Contact Email:** NOEMI.ROBLES@ATIRESTORATION.COM
**Contact Country:**
**Land Type:**
**County Name:** ORANGE
**EPA Region:** 09
**Receive Date:** 20190503
**Location Latitude:** 33.802419
**Location Longitude:** -117.85437

***Violation/Evaluation Summary***

**Note:** NO RECORDS: As of Jan 2022, there are no Compliance Monitoring and Enforcement (violation) records associated with this facility (EPA ID).

***Handler Summary***

**Importer Activity:** No
**Mixed Waste Generator:** No
**Transporter Activity:** No
**Transfer Facility:** No
**Onsite Burner Exemption:** No
**Smelting, Melting and Refining:** No
**Underground Injection Control:** No
**Commercial TSD:** No
**Used Oil Transporter:** No
**Used Oil Transfer Facility:** No
**Used Oil Processor:** No
**Used Oil Refiner:** No
**Used Oil Burner:** No
**Used Oil Market Burner:** No
**Used Oil Spec Marketer:** No

***Hazardous Waste Handler Details***

**Sequence No:** 1
**Receive Date:** 20190503
**Handler Name:** BENJAMIN, JUAN
**Federal Waste Generator Code:** N
**Generator Code Description:** Not a Generator, Verified
**Source Type:** Implementer

***Owner/Operator Details***

**Owner/Operator Ind:** Current Operator | **Street No:**
**Type:** Other | **Street 1:** 201 W COLLINS AVE SPC 63
**Name:** BENJAMIN, JUAN | **Street 2:**
**Date Became Current:** | **City:** ORANGE
**Date Ended Current:** | **State:** CA
**Phone:** 714-206-3019 | **Country:**
**Source Type:** Implementer | **Zip Code:** 92867

| Map Key | Number of Records | Direction | Distance (mi/ft) | Elev/Diff (ft) | Site | DB |
|---|---|---|---|---|---|---|

| | | | |
|---|---|---|---|
| **Owner/Operator Ind:** | Current Owner | **Street No:** | |
| **Type:** | Other | **Street 1:** | 201 W COLLINS AVE SPC 63 |
| **Name:** | BENJAMIN, JUAN | **Street 2:** | |
| **Date Became Current:** | | **City:** | ORANGE |
| **Date Ended Current:** | | **State:** | CA |
| **Phone:** | 714-206-3019 | **Country:** | |
| **Source Type:** | Implementer | **Zip Code:** | 92867 |

| Map Key | Number of Records | Direction | Distance (mi/ft) | Elev/Diff (ft) | Site | DB |
|---|---|---|---|---|---|---|
| 79 | 2 of 3 | ENE | 0.19 / 1,013.83 | 197.84 / 13 | BENJAMIN, JUAN<br>201 W COLLINS AVE SPC 63<br>ORANGE CA 92867 | RCRA NON GEN |

| | |
|---|---|
| **EPA Handler ID:** | CAC003013270 |
| **Gen Status Universe:** | No Report |
| **Contact Name:** | BENJAMIN, JUAN |
| **Contact Address:** | 201 W COLLINS AVE SPC 63 , , ORANGE , CA, 92867 , |
| **Contact Phone No and Ext:** | 714-206-3019 |
| **Contact Email:** | NOEMI.ROBLES@ATIRESTORATION.COM |
| **Contact Country:** | |
| **County Name:** | ORANGE |
| **EPA Region:** | 09 |
| **Land Type:** | |
| **Receive Date:** | 20190503 |
| **Location Latitude:** | 33.802419 |
| **Location Longitude:** | -117.85437 |

***Violation/Evaluation Summary***

| | |
|---|---|
| **Note:** | NO RECORDS: As of Jan 2022, there are no Compliance Monitoring and Enforcement (violation) records associated with this facility (EPA ID). |

***Handler Summary***

| | |
|---|---|
| **Importer Activity:** | No |
| **Mixed Waste Generator:** | No |
| **Transporter Activity:** | No |
| **Transfer Facility:** | No |
| **Onsite Burner Exemption:** | No |
| **Furnace Exemption:** | No |
| **Underground Injection Activity:** | No |
| **Commercial TSD:** | No |
| **Used Oil Transporter:** | No |
| **Used Oil Transfer Facility:** | No |
| **Used Oil Processor:** | No |
| **Used Oil Refiner:** | No |
| **Used Oil Burner:** | No |
| **Used Oil Market Burner:** | No |
| **Used Oil Spec Marketer:** | No |

***Hazardous Waste Handler Details***

| | |
|---|---|
| **Sequence No:** | 1 |
| **Receive Date:** | 20190503 |
| **Handler Name:** | BENJAMIN, JUAN |
| **Source Type:** | Implementer |
| **Federal Waste Generator Code:** | N |
| **Generator Code Description:** | Not a Generator, Verified |

***Owner/Operator Details***

| | | | |
|---|---|---|---|
| **Owner/Operator Ind:** | Current Operator | **Street No:** | |
| **Type:** | Other | **Street 1:** | 201 W COLLINS AVE SPC 63 |

| Map Key | Number of Records | Direction | Distance (mi/ft) | Elev/Diff (ft) | Site | DB |
|---|---|---|---|---|---|---|

| | | | |
|---|---|---|---|
| **Name:** | BENJAMIN, JUAN | **Street 2:** | |
| **Date Became Current:** | | **City:** | ORANGE |
| **Date Ended Current:** | | **State:** | CA |
| **Phone:** | 714-206-3019 | **Country:** | |
| **Source Type:** | Implementer | **Zip Code:** | 92867 |
| | | | |
| **Owner/Operator Ind:** | Current Owner | **Street No:** | |
| **Type:** | Other | **Street 1:** | 201 W COLLINS AVE SPC 63 |
| **Name:** | BENJAMIN, JUAN | **Street 2:** | |
| **Date Became Current:** | | **City:** | ORANGE |
| **Date Ended Current:** | | **State:** | CA |
| **Phone:** | 714-206-3019 | **Country:** | |
| **Source Type:** | Implementer | **Zip Code:** | 92867 |

| | | | | | | |
|---|---|---|---|---|---|---|
| 79 | 3 of 3 | ENE | 0.19 / 1,013.83 | 197.84 / 13 | **HOMETOWN AMERICA**<br>**201 W COLLINS AVE**<br>**ORANGE CA 92867** | **RCRA NON GEN** |

| | |
|---|---|
| **EPA Handler ID:** | CAC003031138 |
| **Gen Status Universe:** | No Report |
| **Contact Name:** | IRMA DOMINGUEZ |
| **Contact Address:** | 201 W COLLINS AVE , , ORANGE , CA, 92867 , |
| **Contact Phone No and Ext:** | 714-497-8617 |
| **Contact Email:** | AMARTINO@VIKINGENVIRO.COM |
| **Contact Country:** | |
| **County Name:** | ORANGE |
| **EPA Region:** | 09 |
| **Land Type:** | |
| **Receive Date:** | 20190826 |
| **Location Latitude:** | |
| **Location Longitude:** | |

***Violation/Evaluation Summary***

| | |
|---|---|
| **Note:** | NO RECORDS: As of Jan 2022, there are no Compliance Monitoring and Enforcement (violation) records associated with this facility (EPA ID). |

***Handler Summary***

| | |
|---|---|
| **Importer Activity:** | No |
| **Mixed Waste Generator:** | No |
| **Transporter Activity:** | No |
| **Transfer Facility:** | No |
| **Onsite Burner Exemption:** | No |
| **Furnace Exemption:** | No |
| **Underground Injection Activity:** | No |
| **Commercial TSD:** | No |
| **Used Oil Transporter:** | No |
| **Used Oil Transfer Facility:** | No |
| **Used Oil Processor:** | No |
| **Used Oil Refiner:** | No |
| **Used Oil Burner:** | No |
| **Used Oil Market Burner:** | No |
| **Used Oil Spec Marketer:** | No |

***Hazardous Waste Handler Details***

| | |
|---|---|
| **Sequence No:** | 1 |
| **Receive Date:** | 20190826 |
| **Handler Name:** | HOMETOWN AMERICA |
| **Source Type:** | Implementer |
| **Federal Waste Generator Code:** | N |
| **Generator Code Description:** | Not a Generator, Verified |

| Map Key | Number of Records | Direction | Distance (mi/ft) | Elev/Diff (ft) | Site | DB |
|---|---|---|---|---|---|---|

***Owner/Operator Details***

| | | | |
|---|---|---|---|
| ***Owner/Operator Ind:*** | Current Operator | ***Street No:*** | |
| ***Type:*** | Other | ***Street 1:*** | 201 W COLLINS AVE |
| ***Name:*** | IRMA DOMINGUEZ | ***Street 2:*** | |
| ***Date Became Current:*** | | ***City:*** | ORANGE |
| ***Date Ended Current:*** | | ***State:*** | CA |
| ***Phone:*** | 714-497-8617 | ***Country:*** | |
| ***Source Type:*** | Implementer | ***Zip Code:*** | 92867 |

| | | | |
|---|---|---|---|
| ***Owner/Operator Ind:*** | Current Owner | ***Street No:*** | |
| ***Type:*** | Other | ***Street 1:*** | 201 W COLLINS AVE |
| ***Name:*** | IRMA DOMINGUEZ | ***Street 2:*** | |
| ***Date Became Current:*** | | ***City:*** | ORANGE |
| ***Date Ended Current:*** | | ***State:*** | CA |
| ***Phone:*** | 714-497-8617 | ***Country:*** | |
| ***Source Type:*** | Implementer | ***Zip Code:*** | 92867 |

| | | | | | | |
|---|---|---|---|---|---|---|
| 80 | *1 of 1* | *WNW* | *0.19 / 1,015.83* | *171.47 / -14* | ***AUTOMART QUALITY CARS***<br>***940 N BATAVIA ST***<br>***ORANGE CA 92867*** | ***RCRA NON GEN*** |

| | |
|---|---|
| ***EPA Handler ID:*** | CAL000267807 |
| ***Gen Status Universe:*** | No Report |
| ***Contact Name:*** | RANDY SHAW |
| ***Contact Address:*** | 940 N BATAVIA ST , , ORANGE , CA, 92867 , |
| ***Contact Phone No and Ext:*** | 714-771-6120 |
| ***Contact Email:*** | PORSHAW@MSN.COM |
| ***Contact Country:*** | |
| ***County Name:*** | ORANGE |
| ***EPA Region:*** | 09 |
| ***Land Type:*** | |
| ***Receive Date:*** | 20030317 |
| ***Location Latitude:*** | 33.803181 |
| ***Location Longitude:*** | -117.861766 |

***Violation/Evaluation Summary***

| | |
|---|---|
| ***Note:*** | NO RECORDS: As of Jan 2022, there are no Compliance Monitoring and Enforcement (violation) records associated with this facility (EPA ID). |

***Handler Summary***

| | |
|---|---|
| ***Importer Activity:*** | No |
| ***Mixed Waste Generator:*** | No |
| ***Transporter Activity:*** | No |
| ***Transfer Facility:*** | No |
| ***Onsite Burner Exemption:*** | No |
| ***Furnace Exemption:*** | No |
| ***Underground Injection Activity:*** | No |
| ***Commercial TSD:*** | No |
| ***Used Oil Transporter:*** | No |
| ***Used Oil Transfer Facility:*** | No |
| ***Used Oil Processor:*** | No |
| ***Used Oil Refiner:*** | No |
| ***Used Oil Burner:*** | No |
| ***Used Oil Market Burner:*** | No |
| ***Used Oil Spec Marketer:*** | No |

***Hazardous Waste Handler Details***

| | |
|---|---|
| ***Sequence No:*** | 1 |
| ***Receive Date:*** | 20030317 |
| ***Handler Name:*** | AUTOMART QUALITY CARS |

| Map Key | Number of Records | Direction | Distance (mi/ft) | Elev/Diff (ft) | Site | DB |
|---|---|---|---|---|---|---|

**Source Type:** Implementer
**Federal Waste Generator Code:** N
**Generator Code Description:** Not a Generator, Verified

***Owner/Operator Details***

| | | | |
|---|---|---|---|
| **Owner/Operator Ind:** | Current Owner | **Street No:** | |
| **Type:** | Other | **Street 1:** | 940 N BATAVIA ST |
| **Name:** | RANDY SHAW | **Street 2:** | |
| **Date Became Current:** | | **City:** | ORANGE |
| **Date Ended Current:** | | **State:** | CA |
| **Phone:** | 714-771-6120 | **Country:** | |
| **Source Type:** | Implementer | **Zip Code:** | 92867-5589 |

| | | | |
|---|---|---|---|
| **Owner/Operator Ind:** | Current Operator | **Street No:** | |
| **Type:** | Other | **Street 1:** | 940 N BATAVIA ST |
| **Name:** | RANDY SHAW | **Street 2:** | |
| **Date Became Current:** | | **City:** | ORANGE |
| **Date Ended Current:** | | **State:** | CA |
| **Phone:** | 714-771-6120 | **Country:** | |
| **Source Type:** | Implementer | **Zip Code:** | 92867 |

---

| Map Key | Number of Records | Direction | Distance (mi/ft) | Elev/Diff (ft) | Site | DB |
|---|---|---|---|---|---|---|
| 81 | 1 of 1 | WSW | 0.19 / 1,024.25 | 172.58 / -12 | L & S CONSTRUCTION<br>674 N. BATAVIA<br>Orange CA 92868 | DELISTED TNK |

***Delisted Storage Tanks***

| | | | |
|---|---|---|---|
| **Facility ID:** | 30-030-800055 | **County:** | Orange |
| **Latitude:** | 33.799925 | **Original Source:** | UST |
| **Longitude:** | -117.861871 | **Record Date:** | 30-JAN-2017 |
| **Permitting Agency:** | ORANGE, CITY OF | | |

---

| Map Key | Number of Records | Direction | Distance (mi/ft) | Elev/Diff (ft) | Site | DB |
|---|---|---|---|---|---|---|
| 82 | 1 of 2 | WSW | 0.19 / 1,026.00 | 172.74 / -12 | THE FRANKLIN COMPANY<br>758 N BATAVIA<br>ORANGE CA 92668 | EMISSIONS |

***1993 Criteria Data***

| | | | |
|---|---|---|---|
| **Facility ID:** | 72548 | **CERR Code:** | |
| **Facility SIC Code:** | 3559 | **TOGT:** | .6 |
| **CO:** | 30 | **ROGT:** | .54 |
| **Air Basin:** | SC | **COT:** | 0 |
| **District:** | SC | **NOXT:** | 0 |
| **COID:** | ORA | **SOXT:** | |
| **DISN:** | SOUTH COAST AQMD | **PMT:** | 0 |
| **CHAPIS:** | | **PM10T:** | 0 |

***1993 Toxic Data***

| | | | |
|---|---|---|---|
| **Facility ID:** | 72548 | **COID:** | ORA |
| **Facility SIC Code:** | 3559 | **DISN:** | SOUTH COAST AQMD |
| **CO:** | 30 | **CHAPIS:** | |
| **Air Basin:** | SC | **CERR Code:** | |
| **District:** | SC | | |
| **TS:** | | | |
| **Health Risk Asmt:** | | | |
| **Non-Cancer Chronic Haz Ind:** | | | |
| **Non-Cancer Acute Haz Ind:** | | | |

| Map Key | Number of Records | Direction | Distance (mi/ft) | Elev/Diff (ft) | Site | DB |
|---|---|---|---|---|---|---|

***1995 Criteria Data***

| | | | |
|---|---|---|---|
| ***Facility ID:*** | 72548 | ***CERR Code:*** | |
| ***Facility SIC Code:*** | 3559 | ***TOGT:*** | .6 |
| ***CO:*** | 30 | ***ROGT:*** | .54 |
| ***Air Basin:*** | SC | ***COT:*** | 0 |
| ***District:*** | SC | ***NOXT:*** | 0 |
| ***COID:*** | ORA | ***SOXT:*** | |
| ***DISN:*** | SOUTH COAST AQMD | ***PMT:*** | 0 |
| ***CHAPIS:*** | | ***PM10T:*** | 0 |

***1995 Toxic Data***

| | | | |
|---|---|---|---|
| ***Facility ID:*** | 72548 | ***COID:*** | ORA |
| ***Facility SIC Code:*** | 3559 | ***DISN:*** | SOUTH COAST AQMD |
| ***CO:*** | 30 | ***CHAPIS:*** | |
| ***Air Basin:*** | SC | ***CERR Code:*** | |
| ***District:*** | SC | | |
| ***TS:*** | | | |
| ***Health Risk Asmt:*** | | | |
| ***Non-Cancer Chronic Haz Ind:*** | | | |
| ***Non-Cancer Acute Haz Ind:*** | | | |

---

| | | | | | | |
|---|---|---|---|---|---|---|
| 82 | *2 of 2* | *WSW* | *0.19 / 1,026.00* | *172.74 / -12* | ***THE FRANKLIN COMPANY, F. STREE***<br>***758 N BATAVIA***<br>***ORANGE CA 92668*** | ***EMISSIONS*** |

***1990 Criteria Data***

| | | | |
|---|---|---|---|
| ***Facility ID:*** | 72548 | ***CERR Code:*** | |
| ***Facility SIC Code:*** | 3559 | ***TOGT:*** | 1.3 |
| ***CO:*** | 30 | ***ROGT:*** | .6986 |
| ***Air Basin:*** | SC | ***COT:*** | |
| ***District:*** | SC | ***NOXT:*** | |
| ***COID:*** | ORA | ***SOXT:*** | |
| ***DISN:*** | SOUTH COAST AQMD | ***PMT:*** | |
| ***CHAPIS:*** | | ***PM10T:*** | |

***1990 Toxic Data***

| | | | |
|---|---|---|---|
| ***Facility ID:*** | 72548 | ***COID:*** | ORA |
| ***Facility SIC Code:*** | 3559 | ***DISN:*** | SOUTH COAST AQMD |
| ***CO:*** | 30 | ***CHAPIS:*** | |
| ***Air Basin:*** | SC | ***CERR Code:*** | |
| ***District:*** | SC | | |
| ***TS:*** | | | |
| ***Health Risk Asmt:*** | | | |
| ***Non-Cancer Chronic Haz Ind:*** | | | |
| ***Non-Cancer Acute Haz Ind:*** | | | |

---

| | | | | | | |
|---|---|---|---|---|---|---|
| 83 | *1 of 1* | *NE* | *0.19 / 1,029.56* | *196.12 / 11* | ***SPECTRUM OAK PRODUCTS INC***<br>***1034 N LEMON ST***<br>***ORANGE CA 92867*** | ***EMISSIONS*** |

***2015 Toxic Data***

| | | | |
|---|---|---|---|
| ***Facility ID:*** | 133897 | ***COID:*** | ORA |
| ***Facility SIC Code:*** | 1751 | ***DISN:*** | SOUTH COAST AQMD |
| ***CO:*** | 30 | ***CHAPIS:*** | |

| Map Key | Number of Records | Direction | Distance (mi/ft) | Elev/Diff (ft) | Site | DB |
|---|---|---|---|---|---|---|

**Air Basin:** SC
**District:** SC
**TS:**
**Health Risk Asmt:**
**Non-Cancer Chronic Haz Ind:**
**Non-Cancer Acute Haz Ind:**
**CERR Code:**

---

**84** | **1 of 12** | **N** | **0.20 / 1,033.17** | **186.90 / 2** | **COSDEN OIL & CHEM CO**
**534 W STRUCK AVE**
**ORANGE CA 92667** | **CERCLIS**

**Site ID:** 0900908
**Site EPA ID:** CAD000097634
**Site Street Address 2:**
**Site County Name:** ORANGE
**Site FIPS Code:** 06059
**Region Code:** 09
**Site SMSA No.:** 0360
**Site Prim. Latitude:** 33D48M22S
**Site Prim. Longitude:** 117D51M40S
**Lat Long Source:**
**RNON NPL Status Desc:** NFRAP-Site does not qualify for the NPL based on existing information

**RNPL Status Code:** N
**NPL Status:** Not on the NPL
**RFED Facility Code:** N
**RFED Facility Desc:** Not a Federal Facility
**USGS Hydro Unit No.:** 18070203
**Site Cong. Dist. Code:** 39
**ROT Desc:** Unknown
**FR NPL Update No.:**
**RFRA Code:**

***CERCLIS Assess History***

**OU ID:** 00
**Act Code ID:** 002
**RAT Code:** PA
**RAT Short Name:** PA
**RAT Name:** PRELIMINARY ASSESSMENT
**RAT Hist. Only Flag:**
**RAT NSI Indicator:** B
**RAT Level:** 1
**RAT DEF OU:** 00
**RFBS Code:** P
**SPA Code:** 13
**RAT Def:** Collection of diverse existing information about the source and nature of the site hazard. It is EPA policy to complete the preliminary assessment within one year of site discovery.
**Site Desc:**
**Site Alias:**

**RALT Short Name:** State (Fund)
**Act Start Date:** 4/1/1985 00:00:00
**Act Complete Date:** 10/1/1987 00:00:00
**AGT Order No.:** 130
**SH OU:**
**SH Code:**
**SH Seq:**
**SH Start Date:**
**SH Complete Date:**
**SH Lead:**

***CERCLIS Assess History***

**OU ID:** 00
**Act Code ID:** 001
**RAT Code:** PA
**RAT Short Name:** PA
**RAT Name:** PRELIMINARY ASSESSMENT
**RAT Hist. Only Flag:**
**RAT NSI Indicator:** B
**RAT Level:** 1
**RAT DEF OU:** 00
**RFBS Code:** P
**SPA Code:** 13
**RAT Def:** Collection of diverse existing information about the source and nature of the site hazard. It is EPA policy to complete the preliminary assessment within one year of site discovery.
**Site Desc:**
**Site Alias:**

**RALT Short Name:** EPA Fund
**Act Start Date:**
**Act Complete Date:** 9/1/1988 00:00:00
**AGT Order No.:** 130
**SH OU:**
**SH Code:**
**SH Seq:**
**SH Start Date:**
**SH Complete Date:**
**SH Lead:**

***CERCLIS Assess History***

**OU ID:** 00
**Act Code ID:** 001
**RAT Code:** VS
**RAT Short Name:** ARCH SITE

**RALT Short Name:** EPA In-House
**Act Start Date:**
**Act Complete Date:** 3/29/1990 00:00:00
**AGT Order No.:** 1500

| | | | |
|---|---|---|---|
| **RAT Name:** | ARCHIVE SITE | **SH OU:** | |
| **RAT Hist. Only Flag:** | | **SH Code:** | |
| **RAT NSI Indicator:** | B | **SH Seq:** | |
| **RAT Level:** | 1 | **SH Start Date:** | |
| **RAT DEF OU:** | 00 | **SH Complete Date:** | |
| **RFBS Code:** | | **SH Lead:** | |
| **SPA Code:** | 13 | | |
| **RAT Def:** | The decision is made that no further activity is planned at the site. | | |
| **Site Desc:** | | | |
| **Site Alias:** | | | |

***CERCLIS Assess History***

| | | | |
|---|---|---|---|
| **OU ID:** | 00 | **RALT Short Name:** | State (Fund) |
| **Act Code ID:** | 001 | **Act Start Date:** | |
| **RAT Code:** | DS | **Act Complete Date:** | 8/1/1980 00:00:00 |
| **RAT Short Name:** | DISCVRY | **AGT Order No.:** | 10 |
| **RAT Name:** | DISCOVERY | **SH OU:** | |
| **RAT Hist. Only Flag:** | | **SH Code:** | |
| **RAT NSI Indicator:** | B | **SH Seq:** | |
| **RAT Level:** | 1 | **SH Start Date:** | |
| **RAT DEF OU:** | 00 | **SH Complete Date:** | |
| **RFBS Code:** | | **SH Lead:** | |
| **SPA Code:** | 13 | | |
| **RAT Def:** | The process by which a potential hazardous waste site is brought to the attention of the EPA. The process can occur through the use of several mechanisms such as a phone call or referral by another government agency. | | |
| **Site Desc:** | | | |
| **Site Alias:** | | | |

***CERCLIS Assess History***

| | | | |
|---|---|---|---|
| **OU ID:** | 00 | **RALT Short Name:** | |
| **Act Code ID:** | | **Act Start Date:** | |
| **RAT Code:** | | **Act Complete Date:** | |
| **RAT Short Name:** | | **AGT Order No.:** | 0 |
| **RAT Name:** | | **SH OU:** | |
| **RAT Hist. Only Flag:** | | **SH Code:** | |
| **RAT NSI Indicator:** | | **SH Seq:** | |
| **RAT Level:** | | **SH Start Date:** | |
| **RAT DEF OU:** | | **SH Complete Date:** | |
| **RFBS Code:** | | **SH Lead:** | |
| **SPA Code:** | | | |
| **RAT Def:** | | | |
| **Site Desc:** | No description available<br>. | | |
| **Site Alias:** | No alias data available | | |

***CERCLIS Assess History***

| | | | |
|---|---|---|---|
| **OU ID:** | 00 | **RALT Short Name:** | EPA Fund |
| **Act Code ID:** | 001 | **Act Start Date:** | |
| **RAT Code:** | SI | **Act Complete Date:** | 3/29/1990 00:00:00 |
| **RAT Short Name:** | SI | **AGT Order No.:** | 160 |
| **RAT Name:** | SITE INSPECTION | **SH OU:** | |
| **RAT Hist. Only Flag:** | | **SH Code:** | |
| **RAT NSI Indicator:** | B | **SH Seq:** | |
| **RAT Level:** | 1 | **SH Start Date:** | |
| **RAT DEF OU:** | 00 | **SH Complete Date:** | |
| **RFBS Code:** | P | **SH Lead:** | |
| **SPA Code:** | 13 | | |
| **RAT Def:** | The process of collecting site data and samples to characterize the severity of the hazard for the hazard ranking score and/or enforcement support. | | |
| **Site Desc:** | | | |
| **Site Alias:** | | | |

| Map Key | Number of Records | Direction | Distance (mi/ft) | Elev/Diff (ft) | Site | DB |
|---|---|---|---|---|---|---|
| 84 | 2 of 12 | N | 0.20 / 1,033.17 | 186.90 / 2 | COSDEN OIL & CHEM CO<br>534 W STRUCK AVE<br>ORANGE CA 92667 | CERCLIS NFRAP |

**Site ID:** 900908
**Site EPA ID:** CAD000097634
**Site Parent ID:**
**Site County Name:** ORANGE
**Parent Site Name:**
**Site FIPS Code:** 6059
**Region Code:** 9
**Site Cong. Dist. Code:** 39
**Federal Facility:**

***CERCLIS-NFRAP Assess History***

**OU ID:** 0
**Act Code ID:** 1
**RAT Code:** PA
**RAT Short Name:** PA
**RAT Name:** PRELIMINARY ASSESSMENT
**RAT Hist. Only Flag:**
**RAT NSI Indicator:** B
**RAT Level:** 1
**RAT DEF OU:** 00
**RFBS Code:** P
**SPA Code:** 13
**RALT Short Name:** EPA Fund
**Act Start Date:**
**Act Complete Date:** 9/1/1988
**AGT Order No.:** 130
**SH OU:**
**SH Code:**
**SH Seq:**
**SH Start Date:**
**SH Complete Date:**
**SH Lead:**
**SH Qual:**
**RAQ Act. Qual Short:** Low priority
**RNPL Status Code:** N
**RAT Def:** Collection of diverse existing information about the source and nature of the site hazard. It is EPA policy to complete the preliminary assessment within one year of site discovery.
**RNON NPL Status Desc:** NFRAP-Site does not qualify for the NPL based on existing information

***CERCLIS-NFRAP Assess History***

**OU ID:** 0
**Act Code ID:** 2
**RAT Code:** PA
**RAT Short Name:** PA
**RAT Name:** PRELIMINARY ASSESSMENT
**RAT Hist. Only Flag:**
**RAT NSI Indicator:** B
**RAT Level:** 1
**RAT DEF OU:** 00
**RFBS Code:** P
**SPA Code:** 13
**RALT Short Name:** State (Fund)
**Act Start Date:** 4/1/1985
**Act Complete Date:** 10/1/1987
**AGT Order No.:** 130
**SH OU:**
**SH Code:**
**SH Seq:**
**SH Start Date:**
**SH Complete Date:**
**SH Lead:**
**SH Qual:**
**RAQ Act. Qual Short:** Low priority
**RNPL Status Code:** N
**RAT Def:** Collection of diverse existing information about the source and nature of the site hazard. It is EPA policy to complete the preliminary assessment within one year of site discovery.
**RNON NPL Status Desc:** NFRAP-Site does not qualify for the NPL based on existing information

***CERCLIS-NFRAP Assess History***

**OU ID:** 0
**Act Code ID:** 1
**RAT Code:** SI
**RAT Short Name:** SI
**RAT Name:** SITE INSPECTION
**RAT Hist. Only Flag:**
**RAT NSI Indicator:** B
**RAT Level:** 1
**RAT DEF OU:** 00
**RFBS Code:** P
**SPA Code:** 13
**RALT Short Name:** EPA Fund
**Act Start Date:**
**Act Complete Date:** 3/29/1990
**AGT Order No.:** 160
**SH OU:**
**SH Code:**
**SH Seq:**
**SH Start Date:**
**SH Complete Date:**
**SH Lead:**
**SH Qual:**
**RAQ Act. Qual Short:** NFRAP
**RNPL Status Code:** N
**RAT Def:** The process of collecting site data and samples to characterize the severity of the hazard for the hazard ranking score and/or enforcement support.
**RNON NPL Status Desc:** NFRAP-Site does not qualify for the NPL based on existing information

***CERCLIS-NFRAP Assess History***

| | | | |
|---|---|---|---|
| **OU ID:** | 0 | **Act Start Date:** | |
| **Act Code ID:** | 1 | **Act Complete Date:** | 3/29/1990 |
| **RAT Code:** | VS | **AGT Order No.:** | 1500 |
| **RAT Short Name:** | ARCH SITE | **SH OU:** | |
| **RAT Name:** | ARCHIVE SITE | **SH Code:** | |
| **RAT Hist. Only Flag:** | | **SH Seq:** | |
| **RAT NSI Indicator:** | B | **SH Start Date:** | |
| **RAT Level:** | 1 | **SH Complete Date:** | |
| **RAT DEF OU:** | 00 | **SH Lead:** | |
| **RFBS Code:** | | **SH Qual:** | |
| **SPA Code:** | 13 | **RAQ Act. Qual Short:** | |
| **RALT Short Name:** | EPA In-House | **RNPL Status Code:** | N |
| **RAT Def:** | The decision is made that no further activity is planned at the site. | | |
| **RNON NPL Status Desc:** | NFRAP-Site does not qualify for the NPL based on existing information | | |

***CERCLIS-NFRAP Assess History***

| | | | |
|---|---|---|---|
| **OU ID:** | 0 | **Act Start Date:** | |
| **Act Code ID:** | 1 | **Act Complete Date:** | 8/1/1980 |
| **RAT Code:** | DS | **AGT Order No.:** | 10 |
| **RAT Short Name:** | DISCVRY | **SH OU:** | |
| **RAT Name:** | DISCOVERY | **SH Code:** | |
| **RAT Hist. Only Flag:** | | **SH Seq:** | |
| **RAT NSI Indicator:** | B | **SH Start Date:** | |
| **RAT Level:** | 1 | **SH Complete Date:** | |
| **RAT DEF OU:** | 00 | **SH Lead:** | |
| **RFBS Code:** | | **SH Qual:** | |
| **SPA Code:** | 13 | **RAQ Act. Qual Short:** | |
| **RALT Short Name:** | State (Fund) | **RNPL Status Code:** | N |
| **RAT Def:** | The process by which a potential hazardous waste site is brought to the attention of the EPA. The process can occur through the use of several mechanisms such as a phone call or referral by another government agency. | | |
| **RNON NPL Status Desc:** | NFRAP-Site does not qualify for the NPL based on existing information | | |

| | | | | | | |
|---|---|---|---|---|---|---|
| 84 | 3 of 12 | N | 0.20 / 1,033.17 | 186.90 / 2 | **COSDEN OIL & CHEM CO**<br>**534 W STRUCK AVE**<br>**ORANGE CA 92867** | **RCRA NON GEN** |

| | |
|---|---|
| **EPA Handler ID:** | CAD000097634 |
| **Gen Status Universe:** | No Report |
| **Contact Name:** | ENVIRONMENTAL MANAGER |
| **Contact Address:** | 534 W STRUCK AVE , , ORANGE , CA, 92667 , US |
| **Contact Phone No and Ext:** | 714-639-8361 |
| **Contact Email:** | |
| **Contact Country:** | US |
| **County Name:** | ORANGE |
| **EPA Region:** | 09 |
| **Land Type:** | Other |
| **Receive Date:** | 19800811 |
| **Location Latitude:** | |
| **Location Longitude:** | |

***Violation/Evaluation Summary***

| | |
|---|---|
| **Note:** | NO RECORDS: As of Jan 2022, there are no Compliance Monitoring and Enforcement (violation) records associated with this facility (EPA ID). |

***Handler Summary***

| | |
|---|---|
| **Importer Activity:** | No |
| **Mixed Waste Generator:** | No |
| **Transporter Activity:** | No |
| **Transfer Facility:** | No |
| **Onsite Burner Exemption:** | No |
| **Furnace Exemption:** | No |

| Map Key | Number of Records | Direction | Distance (mi/ft) | Elev/Diff (ft) | Site | DB |
|---|---|---|---|---|---|---|

**Underground Injection Activity:** No
**Commercial TSD:** No
**Used Oil Transporter:** No
**Used Oil Transfer Facility:** No
**Used Oil Processor:** No
**Used Oil Refiner:** No
**Used Oil Burner:** No
**Used Oil Market Burner:** No
**Used Oil Spec Marketer:** No

***Hazardous Waste Handler Details***

**Sequence No:** 1
**Receive Date:** 19800811
**Handler Name:** COSDEN OIL & CHEM CO
**Source Type:** Notification
**Federal Waste Generator Code:** N
**Generator Code Description:** Not a Generator, Verified

***Owner/Operator Details***

**Owner/Operator Ind:** Current Owner
**Type:** Private
**Name:** COSDEN OIL & CHEMICAL COMPANY
**Date Became Current:**
**Date Ended Current:**
**Phone:** 415-555-1212
**Source Type:** Notification
**Street No:**
**Street 1:** NOT REQUIRED
**Street 2:**
**City:** NOT REQUIRED
**State:** ME
**Country:**
**Zip Code:** 99999

**Owner/Operator Ind:** Current Operator
**Type:** Private
**Name:** NOT REQUIRED
**Date Became Current:**
**Date Ended Current:**
**Phone:** 415-555-1212
**Source Type:** Notification
**Street No:**
**Street 1:** NOT REQUIRED
**Street 2:**
**City:** NOT REQUIRED
**State:** ME
**Country:**
**Zip Code:** 99999

---

| | | | | | | |
|---|---|---|---|---|---|---|
| 84 | 4 of 12 | N | 0.20 / 1,033.17 | 186.90 / 2 | NURSERY SUPPLIES INC<br>534 W STRUCK AVE<br>ORANGE CA 92867 | DELISTED COUNTY |

**Original Source Facility ID:** FA0030038
**Original Source Name:** Orange County - Aboveground Petroleum Storage Tank Listing
**Record Date:** 09-JUL-2021

---

| | | | | | | |
|---|---|---|---|---|---|---|
| 84 | 5 of 12 | N | 0.20 / 1,033.17 | 186.90 / 2 | 534 W STRUCK AVE<br>ORANGE CA 92867 | AST |

**Total Capacity(Gal):** 1,320
**CUPA:** Orange
**Owner Name:** NURSERY SUPPLIES INC
**County:** Orange

---

| | | | | | | |
|---|---|---|---|---|---|---|
| 84 | 6 of 12 | N | 0.20 / 1,033.17 | 186.90 / 2 | COSDEN OIL & CHEM CO<br>534 W STRUCK AVE<br>ORANGE CA 92667 | SEMS ARCHIVE |

**Site ID:** 0900908
**EPA ID:** CAD000097634
**Superfund Alt Agmt:** No
**Federal Facility:** No
**FF Docket:** No
**NPL:** Not on the NPL
**FIPS Code:** 06059
**Cong District:** 39
**Region:** 09
**County:** ORANGE

***Non NPL Status:*** NFRAP-Site does not qualify for the NPL based on existing information

***Action Information***

| | | | |
|---|---|---|---|
| ***Operable Units:*** | 00 | ***Start Actual:*** | 04/01/1985 |
| ***Action Code:*** | PA | ***Finish Actual:*** | 10/01/1987 |
| ***Action Name:*** | PA | ***Qual:*** | L |
| ***SEQ:*** | 2 | ***Curr Action Lead:*** | St Perf |
| ***Operable Units:*** | 00 | ***Start Actual:*** | 08/01/1980 |
| ***Action Code:*** | DS | ***Finish Actual:*** | 08/01/1980 |
| ***Action Name:*** | DISCVRY | ***Qual:*** | |
| ***SEQ:*** | 1 | ***Curr Action Lead:*** | St Perf |
| ***Operable Units:*** | 00 | ***Start Actual:*** | |
| ***Action Code:*** | PA | ***Finish Actual:*** | 09/01/1988 |
| ***Action Name:*** | PA | ***Qual:*** | L |
| ***SEQ:*** | 1 | ***Curr Action Lead:*** | EPA Perf |
| ***Operable Units:*** | 00 | ***Start Actual:*** | |
| ***Action Code:*** | SI | ***Finish Actual:*** | 03/29/1990 |
| ***Action Name:*** | SI | ***Qual:*** | N |
| ***SEQ:*** | 1 | ***Curr Action Lead:*** | EPA Perf |
| ***Operable Units:*** | 00 | ***Start Actual:*** | |
| ***Action Code:*** | VS | ***Finish Actual:*** | 03/29/1990 |
| ***Action Name:*** | ARCH SITE | ***Qual:*** | |
| ***SEQ:*** | 1 | ***Curr Action Lead:*** | EPA Perf In-Hse |

---

| | | | | | | |
|---|---|---|---|---|---|---|
| 84 | ***7 of 12*** | ***N*** | ***0.20 / 1,033.17*** | ***186.90 / 2*** | ***NURSERY SUPPLIES, INC<br>534 W STRUCK AVE<br>ORANGE CA 92667*** | ***ICP ORANGE*** |

| | | | |
|---|---|---|---|
| ***Record ID:*** | RO0000066 | ***Status Description:*** | CLOSED |
| ***Case ID:*** | 85IC011 | ***Case Closed Date:*** | 5/25/1989 |
| ***Released Substance(s):*** | DATA NOT ENTERED, SEE FILE | | |
| ***Type of Closure:*** | Closed pre 1994, file review required to determine closure type | | |

---

| | | | | | | |
|---|---|---|---|---|---|---|
| 84 | ***8 of 12*** | ***N*** | ***0.20 / 1,033.17*** | ***186.90 / 2*** | ***NURSERY SUPPLIES INC<br>534 W STRUCK AVE<br>ORANGE CA 92867*** | ***DELISTED HAZ*** |

| | |
|---|---|
| ***Siteid:*** | 417622 |
| ***Latitude:*** | 33.804871 |
| ***Longitude:*** | -117.858368 |
| ***Original Source:*** | CHAZ |
| ***Record Date:*** | 04-JAN-2018 |

---

| | | | | | | |
|---|---|---|---|---|---|---|
| 84 | ***9 of 12*** | ***N*** | ***0.20 / 1,033.17*** | ***186.90 / 2*** | ***NURSERY SUPPLIES INC<br>534 W STRUCK AVE<br>ORANGE CA 92867-5522*** | ***RCRA NON GEN*** |

| | |
|---|---|
| ***EPA Handler ID:*** | CAD981687882 |
| ***Gen Status Universe:*** | No Report |
| ***Contact Name:*** | JEFF CLARK |
| ***Contact Address:*** | 534 W STRUCK AVE , , ORANGE , CA, 92867 , |
| ***Contact Phone No and Ext:*** | 714-538-0251 |
| ***Contact Email:*** | JEFFC@NURSERYSUPPLIES.COM |
| ***Contact Country:*** | |
| ***County Name:*** | ORANGE |
| ***EPA Region:*** | 09 |
| ***Land Type:*** | |
| ***Receive Date:*** | 19880617 |

**Location Latitude:** 33.805979
**Location Longitude:** -117.858069

***Violation/Evaluation Summary***

**Note:** NO RECORDS: As of Jan 2022, there are no Compliance Monitoring and Enforcement (violation) records associated with this facility (EPA ID).

***Handler Summary***

**Importer Activity:** No
**Mixed Waste Generator:** No
**Transporter Activity:** No
**Transfer Facility:** No
**Onsite Burner Exemption:** No
**Furnace Exemption:** No
**Underground Injection Activity:** No
**Commercial TSD:** No
**Used Oil Transporter:** No
**Used Oil Transfer Facility:** No
**Used Oil Processor:** No
**Used Oil Refiner:** No
**Used Oil Burner:** No
**Used Oil Market Burner:** No
**Used Oil Spec Marketer:** No

***Hazardous Waste Handler Details***

**Sequence No:** 1
**Receive Date:** 19880617
**Handler Name:** NURSERY SUPPLIES INC
**Source Type:** Implementer
**Federal Waste Generator Code:** N
**Generator Code Description:** Not a Generator, Verified

***Owner/Operator Details***

**Owner/Operator Ind:** Current Owner
**Type:** Other
**Name:** LINCOLNSHIRE MANAGEMENT, INC.
**Date Became Current:**
**Date Ended Current:**
**Phone:** 212-319-3633
**Source Type:** Implementer
**Street No:**
**Street 1:** 780 3RD AVE FL 40
**Street 2:**
**City:** NEW YORK
**State:** NY
**Country:**
**Zip Code:** 10017-2024

**Owner/Operator Ind:** Current Operator
**Type:** Other
**Name:** JEFF CLARK
**Date Became Current:**
**Date Ended Current:**
**Phone:** 714-538-0251
**Source Type:** Implementer
**Street No:**
**Street 1:** 534 W STRUCK AVE
**Street 2:**
**City:** ORANGE
**State:** CA
**Country:**
**Zip Code:** 92867

---

| | | | | | | |
|---|---|---|---|---|---|---|
| 84 | *10 of 12* | *N* | *0.20 / 1,033.17* | *186.90 / 2* | ***NURSERY SUPPLIES INC<br>534 W STRUCK AVE<br>ORANGE CA 92867*** | ***CERS TANK*** |

**Site ID:** 417622
**Longitude:** -117.858368
**Latitude:** 33.804871

***Regulated Programs***

***EI ID:*** 10521169
***EI Description:*** Aboveground Petroleum Storage

***EI ID:*** 10521169
***EI Description:*** Hazardous Waste Generator

***Violations***

***Violation Date:*** 07/08/2019 ***Violation Source:*** CERS
***Violation Program:*** APSA ***Violation Division:*** Orange County Environmental Health
***Citation:*** HSC 6.67 25270.4.5 (a) - California Health and Safety Code, Chapter 6.67, Section(s) 25270.4.5 (a)
***Violation Notes:***

Returned to compliance on 09/18/2019. The facility failed to perform the 5 year review of the SPCC plan. Corrective Action: Conduct a review of the SPCC plan, address all oil storage containers above 55 gallons, spill response, inspections, training and all required elements of the plan. Notify this agency within 30 days, and provide documentation that the plan was been reviewed and amended.

***Violation Description:***

Failure to complete a review and evaluation of the SPCC Plan at least once every five years, document the completion of the review, and sign a statement as to whether the SPCC Plan will be amended.

***Violations***

***Violation Date:*** 10/29/2013 ***Violation Source:*** CERS
***Violation Program:*** APSA ***Violation Division:*** Orange County Environmental Health
***Citation:*** HSC 6.67 25270.4.5(a) - California Health and Safety Code, Chapter 6.67, Section(s) 25270.4.5(a)
***Violation Notes:***

Returned to compliance on 01/22/2016. Facility employee SPCC training records were not available for inspection. Reportedly, the annual training has yet to be implemented. Please conduct the required training, and submit a copy of the training record to this Agency for review within 30 days.

***Violation Description:***

Failure to provide training regarding:
1. The operation and maintenance of equipment to prevent discharges.
2. Discharge procedure protocols.
3. Applicable pollution control laws, rules, and regulations.
4. General facility operations. AND
5. The contents of the SPCC Plan.

***Violations***

***Violation Date:*** 07/08/2019 ***Violation Source:*** CERS
***Violation Program:*** APSA ***Violation Division:*** Orange County Environmental Health
***Citation:*** HSC 6.67 25270.4.5(a) - California Health and Safety Code, Chapter 6.67, Section(s) 25270.4.5(a)
***Violation Notes:***

Returned to compliance on 09/18/2019. The spill pallets were observed to have an accumulation of spilled oil and rain water. Corrective action: Remove the spilled oil and rainwater from the containment pallets. Provide documentation of the emptied spill pallets to this agency within 60 days.

***Violation Description:***

Failure to provide bulk storage containers with adequate secondary containment large enough to contain the entire capacity of the largest container plus additional capacity to contain precipitation when applicable, and/or failure to position/locate mobile or portable containers to prevent a discharge.

***Violations***

***Violation Date:*** 01/21/2016 ***Violation Source:*** CERS
***Violation Program:*** HW ***Violation Division:*** Orange County Environmental Health
***Citation:*** 22 CCR 12 66262.34(f) - California Code of Regulations, Title 22, Chapter 12, Section(s) 66262.34(f)
***Violation Notes:***

Returned to compliance on 02/29/2016. Required information, such as accumulation start dates, chemical characteristics (toxic, corrosive, flammable...), was missing from the containers holding hazardous waste. Mark all containers storing hazardous waste with the required information. Once completed, submit the attached certificate of return to compliance, signed and dated, to this Agency within 30 days.

***Violation Description:***

Failure to properly label hazardous waste accumulation containers with the following requirements: "Hazardous Waste", name and address of the generator, physical and chemical characteristics of the Hazardous Waste, and starting accumulation date.

***Violations***

***Violation Date:*** 12/23/2014 ***Violation Source:*** CERS
***Violation Program:*** HMRRP ***Violation Division:*** Orange City Fire Department
***Citation:*** HSC 6.95 25508.2 - California Health and Safety Code, Chapter 6.95, Section(s) 25508.2
***Violation Notes:***

Returned to compliance on 04/12/2017.

***Violation Description:***

Failure to annually review and electronically certify that the business plan is complete, accurate, and up-to-date.

***Evaluations***

***Eval Date:*** 01/21/2016
***Violations Found:*** Yes
***Eval General Type:*** Compliance Evaluation Inspection
***Eval Type:*** Routine done by local agency
***Eval Division:*** Orange County Environmental Health
***Eval Program:*** HW
***Eval Source:*** CERS
***Eval Notes:***

On site for a routine hazardous waste inspection. Jeff Clark, material manager, was present for the inspection and provided consent to inspect. The facility's operations and the waste generated were discussed. The inspection included a walk of the facility's outside lot and its trash storage areas. I did not observe hazardous waste in the facility's trash or as run off on the ground. The storage of the shop's hazardous waste was inspected. The storage containers were closed and labeled with the required information, accept as noted above. The signed off manifests for the removal of the facility's hazardous waste was on site and available for inspection. The records for the last year were reviewed. The facility had a spill prevention countermeasure and control (SPCC) plan, which contained spill response directions and emergency contact numbers, on site and available for inspection. report PDF to jeffc@nurserysupplies.com; Note: data in [EVAL Notes] field for some records is truncated from the source.

***Eval Date:*** 12/23/2014
***Violations Found:*** Yes
***Eval General Type:*** Compliance Evaluation Inspection
***Eval Type:*** Routine done by local agency
***Eval Division:*** Orange City Fire Department
***Eval Program:*** HMRRP
***Eval Source:*** CERS
***Eval Notes:***

Complete and/or update Hazardous Materials Disclosure or Business Emergency Plan ; Note: data in [EVAL Notes] field for some records is truncated from the source.

***Eval Date:*** 07/13/2017
***Violations Found:*** No
***Eval General Type:*** Compliance Evaluation Inspection
***Eval Type:*** Routine done by local agency
***Eval Division:*** Orange City Fire Department
***Eval Program:*** HMRRP
***Eval Source:*** CERS
***Eval Notes:***

field verification; Note: data in [EVAL Notes] field for some records is truncated from the source.

***Eval Date:*** 10/29/2013
***Violations Found:*** Yes
***Eval General Type:*** Other/Unknown
***Eval Type:*** Other, not routine, done by local agency
***Eval Division:*** Orange County Environmental Health
***Eval Program:*** APSA
***Eval Source:*** CERS
***Eval Notes:***

On site for an above ground petroleum storage tank (APST) re inspection. Roger Baltz, plant manager, and Jeff Clark, materials manager, were present for the inspection. The facility had a Spill Control and Countermeasure (SPCC) plan. Its most recent review date was 3-15-13. The plan was on site and available for review. Violation (AT01) was corrected. report PDF to rogerb@nurserysupplies.com; Note: data in [EVAL Notes] field for some records is truncated from the source.

***Eval Date:*** 02/10/2018
***Violations Found:*** No
***Eval General Type:*** Other/Unknown
***Eval Type:*** Other, not routine, done by local agency
***Eval Division:*** Orange County Environmental Health
***Eval Program:*** HW
***Eval Source:*** CERS
***Eval Notes:***

2018 Annual Certification Approval; Note: data in [EVAL Notes] field for some records is truncated from the source.

***Eval Date:*** 02/29/2016
***Violations Found:*** No
***Eval General Type:*** Other/Unknown
***Eval Type:*** Other, not routine, done by local agency
***Eval Division:*** Orange County Environmental Health
***Eval Program:*** HW
***Eval Source:*** CERS
***Eval Notes:***

This Agency received the facility's certificate of return to compliance, signed and dated 1-27-16. The violation (I400) cited in the 1-21-16 inspection report was corrected.; Note: data in [EVAL Notes] field for some records is truncated from the source.

***Eval Date:*** 07/08/2019
***Violations Found:*** Yes
***Eval General Type:*** Compliance Evaluation Inspection
***Eval Type:*** Routine done by local agency
***Eval Division:*** Orange County Environmental Health
***Eval Program:*** APSA
***Eval Source:*** CERS
***Eval Notes:***

On site for routine Aboveground Petroleum Storage Tank (APST) inspection. Consent to enter and inspect was given by Jeff Clark, Supplies Manager. The facility has the following petroleum storage capacity: - (2) 225 gallon, Waste Oil Aboveground Storage Tanks(AST) - 275 gallon, Hydraulic Oil AST - (3) 55 gallon drums, Lubricating Oils - (7) 300-500 gallon hydraulic oil reservoirs in injection mold machines - (5) 100-200 gallon hydraulic oil reservoirs in blow molder machines - (2) 800 gallon transformers Total petroleum storage for the facility ~ 5,600 gallons An SPCC Plan is maintained on site and is dated 3/15/2013. Employee training records for employees that conduct oil-handling activities were available and reviewed. Monthly and annual inspection records were reviewed for all ASTs onsite. A copy of this inspection report was emailed to Jeff Clark at jeffc@nurserysupplies.com. ; Note: data in [EVAL Notes] field for some records is truncated from the source.

***Eval Date:*** 09/27/2021
***Violations Found:*** No
***Eval General Type:*** Compliance Evaluation Inspection
***Eval Type:*** Routine done by local agency
***Eval Division:*** Orange County Environmental Health
***Eval Program:*** HW
***Eval Source:*** CERS
***Eval Notes:***

On site to conduct a routine Hazardous Waste inspection. I received postmail returned back to this Agency. I went on site to verify if the business was still in operation. The facility is currently vacant at this time. I did not observe hazardous waste on site. An RUR wlll be submitted to data entry to

inactivate this record.; Note: data in [EVAL Notes] field for some records is truncated from the source.

***Eval Date:*** 07/08/2019
***Violations Found:*** No
***Eval General Type:*** Compliance Evaluation Inspection
***Eval Type:*** Routine done by local agency
***Eval Division:*** Orange County Environmental Health
***Eval Program:*** HW
***Eval Source:*** CERS
***Eval Notes:***

Walked the facility with Jeff Clark, Supplies Manager. Verified ownership as Nursery Supplies Inc, and number of employees as 40. Inspected the hazardous waste storage area, the shop, the outdoor storage area, the municipal trash, and the perimeter. No hazardous materials were observed in the municipal trash. Reviewed hazardous waste manifests from the previous three years. Observed the emergency response plan stored in the office. A copy of the report was sent to jeffc@nurserysupplies.com.; Note: data in [EVAL Notes] field for some records is truncated from the source.

***Eval Date:*** 09/27/2021
***Violations Found:*** No
***Eval General Type:*** Compliance Evaluation Inspection
***Eval Type:*** Routine done by local agency
***Eval Division:*** Orange County Environmental Health
***Eval Program:*** APSA
***Eval Source:*** CERS
***Eval Notes:***

On site to conduct a routine Aboveground Petroleum Storage inspection. I received postmail returned back to this Agency. I went on site to verify if the business was still in operation. The facility is currently vacant at this time. I did not observe any aboveground petroleum storage. An RUR wlll be submitted to data entry to inactivate this record.; Note: data in [EVAL Notes] field for some records is truncated from the source.

***Eval Date:*** 01/21/2016
***Violations Found:*** No
***Eval General Type:*** Compliance Evaluation Inspection
***Eval Type:*** Routine done by local agency
***Eval Division:*** Orange County Environmental Health
***Eval Program:*** APSA
***Eval Source:*** CERS
***Eval Notes:***

On site for a routine above ground petroleum storage tank (APST) inspection. Jeff Clark, material manager, was present for the inspection and provided consent to inspect. This facility is regulated under the Above Ground Storage Act (APSA). There is equal to or greater than 1,320 but less than 9,999 gallons of regulated petroleum products in drums or tanks sized 55 gallons or larger on site. We reviewed the qualifying petroleum above ground storage on site, which included machine reservoirs, tanks, and drums. The facility had a Spill Prevention, Control and Countermeasure (SPCC) plan. Its most recent review date was 3-15-13. The plan was on site and available for review. SPILL CONTROL: Secondary containment and spill response equipment was provided as described in the plan. INSPECTIONS: Monthly SPCC inspections were reportedly conducted. Inspection records were on site electronically and available for inspection. We reviewed the information provided in [Truncated]; Note: data in [EVAL Notes] field for some records is truncated from the source.

***Eval Date:*** 03/14/2017
***Violations Found:*** No
***Eval General Type:*** Other/Unknown
***Eval Type:*** Other, not routine, done by local agency
***Eval Division:*** Orange County Environmental Health
***Eval Program:*** HW
***Eval Source:*** CERS
***Eval Notes:***

CERS Accepted - Facility Information; Note: data in [EVAL Notes] field for some records is truncated from the source.

***Eval Date:*** 07/28/2020
***Violations Found:*** No
***Eval General Type:*** Compliance Evaluation Inspection
***Eval Type:*** Routine done by local agency
***Eval Division:*** Orange City Fire Department
***Eval Program:*** HMRRP
***Eval Source:*** CERS

***Eval Notes:***

field verification.; Note: data in [EVAL Notes] field for some records is truncated from the source.

***Eval Date:*** 09/18/2019
***Violations Found:*** No
***Eval General Type:*** Other/Unknown
***Eval Type:*** Other, not routine, done by local agency
***Eval Division:*** Orange County Environmental Health
***Eval Program:*** APSA
***Eval Source:*** CERS
***Eval Notes:***

Reviewed a copy of the SPCC plan approved on 7/9/2019, violation I757 was observed to be corrected. Received photographs of spill pallets with residual liquid removed, violation I036 was observed to be corrected. No further corrective action required. A copy of this report was sent to jeffc@nurserysupplies.com. ; Note: data in [EVAL Notes] field for some records is truncated from the source.

***Affiliations***

***Affil Type Desc:*** Facility Mailing Address
***Entity Name:*** Mailing Address
***Entity Title:***
***Address:*** 534 West Struck Ave.
***City:*** Orange
***State:*** CA
***Country:***
***Zip Code:*** 92867
***Phone:***

***Affil Type Desc:*** Environmental Contact
***Entity Name:*** JEFF CLARK
***Entity Title:***
***Address:*** 534 W. Struck Ave
***City:*** Orange
***State:*** CA
***Country:***
***Zip Code:*** 92867
***Phone:***

***Affil Type Desc:*** Operator
***Entity Name:*** Nursery Supplies, Inc.
***Entity Title:***
***Address:***
***City:***
***State:***
***Country:***
***Zip Code:***
***Phone:*** (714) 538-0251

***Affil Type Desc:*** CUPA District
***Entity Name:*** Orange County Env Health
***Entity Title:***
***Address:*** 1241 East Dyer RoadSuite 120
***City:*** Santa Ana
***State:*** CA
***Country:***
***Zip Code:*** 92705-5611
***Phone:*** (714) 433-6406

***Affil Type Desc:*** Legal Owner
***Entity Name:*** Nursery Supplies, Inc.
***Entity Title:***
***Address:*** 1415 Orchard Drive
***City:*** Chambersburg
***State:*** PA
***Country:*** United States

| | |
|---|---|
| **Zip Code:** | 17201 |
| **Phone:** | (714) 538-0251 |
| **Affil Type Desc:** | Identification Signer |
| **Entity Name:** | Jeff Clark |
| **Entity Title:** | Materials Manager |
| **Address:** | |
| **City:** | |
| **State:** | |
| **Country:** | |
| **Zip Code:** | |
| **Phone:** | |
| **Affil Type Desc:** | Parent Corporation |
| **Entity Name:** | NURSERY SUPPLIES INC |
| **Entity Title:** | |
| **Address:** | |
| **City:** | |
| **State:** | |
| **Country:** | |
| **Zip Code:** | |
| **Phone:** | |
| **Affil Type Desc:** | Property Owner |
| **Entity Name:** | Prologis California, Inc. |
| **Entity Title:** | |
| **Address:** | 17777 Center Court Drive N., Suite 100 |
| **City:** | Cerritos |
| **State:** | CA |
| **Country:** | United States |
| **Zip Code:** | 90703 |
| **Phone:** | (562) 345-9200 |
| **Affil Type Desc:** | Document Preparer |
| **Entity Name:** | Jeff Clark |
| **Entity Title:** | |
| **Address:** | |
| **City:** | |
| **State:** | |
| **Country:** | |
| **Zip Code:** | |
| **Phone:** | |

***Coordinates***

| | | | |
|---|---|---|---|
| **Env Int Type Code:** | HWG | **Longitude:** | -117.858370 |
| **Program ID:** | 10521169 | **Coord Name:** | |
| **Latitude:** | 33.804870 | **Ref Point Type Desc:** | Center of a facility or station. |

| Map Key | Number of Records | Direction | Distance (mi/ft) | Elev/Diff (ft) | Site | DB |
|---|---|---|---|---|---|---|
| 84 | 11 of 12 | N | 0.20 / 1,033.17 | 186.90 / 2 | COSDEN OIL AND CHEMICAL COMPANY<br>534 WEST STRUCK AVENUE<br>ORANGE CA 92667 | CALSITES |

| | | | |
|---|---|---|---|
| **ID No:** | 30300004 | **Assembly:** | |
| **Status Date:** | 01/23/1991 | **Senate:** | |
| **NPL:** | | **Region:** | 4 |
| **Tier:** | | **Region Name:** | LONG BEACH |
| **Fund:** | | **County Co:** | 30 |
| **Access :** | | **Facility County:** | ORANGE |
| **Access Code:** | NOT REPORTED | **Lat Deg:** | 0 |
| **Cortese:** | | **Lat Min:** | 0 |
| **Hrscore:** | 02.22 | **Lat Sec:** | 0 |
| **Hrsdate:** | 02241992 | **Lat Dir:** | |
| **Groundwater Contam:** | | **Long Deg:** | 0 |
| **GW Code:** | NOT REPORTED | **Long Min:** | 0 |
| **No Sources:** | 0 | **Long Sec:** | 0 |

| Map Key | Number of Records | Direction | Distance (mi/ft) | Elev/Diff (ft) | Site | DB |
|---|---|---|---|---|---|---|

**RWQCB Name:** SANTA ANA
**Branch Name:** SOUTHERN CA. - B
**Staff:**
**Senior:**
**Long Dir:**
**LImethod:**
**LIdesc:**
**Status Name:** PROPERTY/SITE REFERRED TO ANOTHER AGENCY
**Type Name:** N/A
**Lead Name:** N/A
**SIC Name:** MANU - RUBBER & MISC PLASTICS PRODUCTS
**Filename:**
**Comments:**

NEIGHBORHOOD EVACUATED. INVESTIGATION BY CAL-OSHA. GAS LEAK WADES QUESTIONNAIRE SENT WADES QUESTIONNAIRE REC'D VIOLATION DETECTED (SINCE 1976) IN-PLANT FPILLS OF STYRENE C-U & TRANSP TO OFF-SITE DISP. FACILITY IDENTIFIED SWIS COMPUTER PRINTOUT ORANGE CO. FD RESPONDED TO LEAK OF 40,000 GALS. FROM UNDERGROUND STORAGE OF STYRENE MONOMERS (8/14/78). PRODUCES POLYSTYRENE RESIN PELLETS INDUSTRIAL WASTE DISPOSAL SURVEY INFO. WASTE PRODUCED-STYRENE MONOMER LIQUID. WASTE PRODUCED-WASHWATER-ORGANIC CHEM. AS OF 2/81 SHIPPED WASTE TO CASMALIA. STERLING PLASTICS ON SITE BEFORE 1976. FACILITY DRIVE-BY NO APPARENT WASTE PROBLEM YARD BEHIND PLANT NOT FULLY VISIBLE. ACTIVE FACILITY ASP. NO PROBLEM. INSP RECOM. FINAL STRATEGY SITE REFERRED: TO LA-HWMB ENFORCEMENT VIOLATION DETECTED FD. CONTAMN OF UNSTABLE REACTOR VESSEL. ELECT POWER RESTORED TO MONITOR TEMPER-ATURE & CONTAIN STYRENE. FACILITY IDENTIFIED ERRIS INSPECTION(LOCAL) COHLTH. LAB CLOSED IN 1982. NO LONGE MFG RECOM-HAULING STORED CHEM WASTES FACILITY DRIVE-BY ASAP STAFF. NO PROBLEM OBSERVED. ASP QUEST 3/27/80 - 1)SOURCE ACT: PROD 60MILLION LB/YR OF POLYSTYRENE RESIN PELLETS. SINCE 1983 PACKAGING,SALES ONLY 2)WASTE: SEMI-SOLID PLASTIC TO CASMALIA LDFL. BEFORE 1972 ONSITE DISP OF RESINE-WATER. 3) INCIDENT: 10/30/82 EXPLOSION & FIRE. RESIDENTS EVACUATED. 8/18/78 GAS LEAK. SUBMIT TO EPA HAZARD MITIGATED IN 1983 TANKS SENT TO LOUISIANA. BY 5/84 ALL WASTE PROD REMOVED & HAULED BY CA PACIFIC OIL. PRELIM ASSESS DONE CERCLA 104 A DIVISION OF AMERICAN PETROFINA. 3 OUT OF 7 U/G TANKS INSTALLED BY GRANADA WERE REMOVED BY FINA OIL & CHEMICAL CO IN '82 ACCORDING TO CO PUB WKS, BUT NO PERMIT OR RECORDS OF REMOVAL. IN 5/84 ALL VISI-BLE WASTE WERE REMOVED BY CA PACIFIC OIL SITE SCREENING DONE NEEDS TO DETER IF 4 U/G TANKS ARE STILL ON SITE. SITE SCREENING DONE FIT REASSESSMENT OF PA COMPLETED 8/12/88 RECOMMENDED MEDIUM SSI; DHS CONCURS EPA COMPLETED SCREENING SITE INSPECTION & recomm. NFA under CERCLA. SSI Report was reviewed by Region 4 staff and recommends NFA by Site Mitigation. HRS I score preliminarily 2.22. The reasons for low scoring are: Remediation of soil was comp-leted by Orange County, Santan Ana River is not used for drinking or recreation, and present use of the property is by Nursery Supplies Inc. Database Validation Program confirms NFA for DTSC.

**Background:**

---

| | | | | | | |
|---|---|---|---|---|---|---|
| 84 | 12 of 12 | N | 0.20 / 1,033.17 | 186.90 / 2 | **NURSERY SUPPLIES, INC**<br>**534 W STRUCK AVE**<br>**ORANGE CA 92667** | **CLEANUP SITES** |

**Global ID:** T10000018019
**Status:** COMPLETED - CASE CLOSED
**Status Date:** 5/25/1989
**Site Facility Type:** CLEANUP PROGRAM SITE
**Data Source:** Cleanup Program Sites from GeoTracker Search; Cleanup Sites from GeoTracker Cleanup Sites Data Download
**Latitude:** 33.8047923
**Longitude:** -117.8578146
**County:** ORANGE

***Cleanup Sites from GeoTracker Cleanup Sites Data Download - Facilities Detail***

**RB Case No:**
**Local Case No:** 85IC011
**Begin Date:** 5/25/1989
**Lead Agency:** ORANGE COUNTY LOP
**Local Agency:** ORANGE COUNTY
**CUF Case:** NO
**CalEnvScreen Score:**
**EPA Region:** 9
**Qty Rlsd Gallons:**
**Potential Media of Concern:**
**How Discovered Description:**
**Calwater Watershed Name:**
**DWR GW Subbasin Name:**
**Disadvantaged Community:**
**Coordinate Source:**
**Discharge Cause:**
**Discharge Source:**
**File Location:** All Files are on GeoTracker or in the Local Agency Warehouse
**Site History:**
**Potential COC:**
**How Discovered:**
**Stop Method:**
**Stop Description:**
**Case Worker:**
**Military DoD Site:** No
**Leak Reported Dt:**
**No Further Action Dt:** 1989-05-25 00:00:00

Please refer to recent Site Documents or Monitoring Reports for site history. Orange County is not responsible for the accuracy of any professional interpretations provided in reports submitted by consultants for the responsible party.

***Cleanup Sites from GeoTracker Cleanup Sites Data Download - Status History***

***Status:*** Open - Case Begin Date
***Status Date:*** 1989-05-25 00:00:00

***Status:*** Completed - Case Closed
***Status Date:*** 1989-05-25 00:00:00

***Cleanup Sites from GeoTracker Cleanup Sites Data Download - Regulatory Contacts***

***Contact Type:*** Local Agency Caseworker
***Contact Name:*** IC SUPERVISOR
***Phone No:***
***Organization Name:*** ORANGE COUNTY
***Email:*** ghiggins@ochca.com
***Address:*** 1241 E. DYER RD., SUITE 120
***City:*** SANTA ANA

| 85 | 1 of 1 | NE | 0.20 / 1,038.96 | 196.14 / 11 | ROY MILLER PAINTING INC<br>1036 N LEMON<br>ORANGE CA 92867 | RCRA NON GEN |
|---|---|---|---|---|---|---|

***EPA Handler ID:*** CAL000440517
***Gen Status Universe:*** No Report
***Contact Name:*** ROY MILLER
***Contact Address:*** 1036 N LEMON , , ORANGE , CA, 92867 ,
***Contact Phone No and Ext:*** 714-538-5460
***Contact Email:*** ROY@ROYMILLERPAINTING.COM
***Contact Country:***
***County Name:*** ORANGE
***EPA Region:*** 09
***Land Type:***
***Receive Date:*** 20181101
***Location Latitude:*** 33.804958
***Location Longitude:*** -117.855278

***Violation/Evaluation Summary***

***Note:*** NO RECORDS: As of Jan 2022, there are no Compliance Monitoring and Enforcement (violation) records associated with this facility (EPA ID).

***Handler Summary***

***Importer Activity:*** No
***Mixed Waste Generator:*** No
***Transporter Activity:*** No
***Transfer Facility:*** No
***Onsite Burner Exemption:*** No
***Furnace Exemption:*** No
***Underground Injection Activity:*** No
***Commercial TSD:*** No
***Used Oil Transporter:*** No
***Used Oil Transfer Facility:*** No
***Used Oil Processor:*** No
***Used Oil Refiner:*** No
***Used Oil Burner:*** No
***Used Oil Market Burner:*** No
***Used Oil Spec Marketer:*** No

***Hazardous Waste Handler Details***

| Map Key | Number of Records | Direction | Distance (mi/ft) | Elev/Diff (ft) | Site | DB |
|---|---|---|---|---|---|---|

**Sequence No:** 1
**Receive Date:** 20181101
**Handler Name:** ROY MILLER PAINTING INC
**Source Type:** Implementer
**Federal Waste Generator Code:** N
**Generator Code Description:** Not a Generator, Verified

***Owner/Operator Details***

**Owner/Operator Ind:** Current Operator
**Type:** Other
**Name:** ROY MILLER
**Date Became Current:**
**Date Ended Current:**
**Phone:** 714-538-5460
**Source Type:** Implementer
**Street No:**
**Street 1:** 1036 N LEMON
**Street 2:**
**City:** ORANGE
**State:** CA
**Country:**
**Zip Code:** 92867

**Owner/Operator Ind:** Current Owner
**Type:** Other
**Name:** ROY MILLER PAINTING INC
**Date Became Current:**
**Date Ended Current:**
**Phone:** 714-538-5460
**Source Type:** Implementer
**Street No:**
**Street 1:** 1036 N LEMON
**Street 2:**
**City:** ORANGE
**State:** CA
**Country:**
**Zip Code:** 92867

---

| | | | | | | |
|---|---|---|---|---|---|---|
| 86 | 1 of 8 | WNW | 0.20 / 1,039.75 | 169.02 / -16 | THE BIG E<br>890 N. BATAVIA ST.<br>Orange CA 92868 | DELISTED TNK |

***Delisted Underground Storage Tanks***

**Facility ID:** 30-030-054107
**CERS ID:**
**Original Source:** UST
**Record Date:** 17-OCT-2021
**Permitting Agency:** ORANGE, CITY OF
**Site Facility Type:** PERMITTED UNDERGROUND STORAGE TANK (UST)
**Note:** Information related to facilities can be searched on Geo Tracker Website: https://geotracker.waterboards.ca.gov/search
**Source:**
**County:** Orange
**Latitude:** 33.803411
**Longitude:** -117.8610154

---

| | | | | | | |
|---|---|---|---|---|---|---|
| 86 | 2 of 8 | WNW | 0.20 / 1,039.75 | 169.02 / -16 | THE BIG E<br>890 BATAVIA<br>ORANGE CA 92867 | LUST |

**Global ID:** T0605901010
**Status:** COMPLETED - CASE CLOSED
**Status Date:** 2014-06-24 00:00:00
**Case Type:** LUST CLEANUP SITE
**Date Source:** LUST Cleanup Sites & Military UST Site from GeoTracker Project Search Results Export; LUST Cleanup Sites & Military UST Site from GeoTracker Cleanup Sites Data Download
**County:** ORANGE
**Latitude:** 33.8021853
**Longitude:** -117.8619502

***LUST Cleanup Sites from GeoTracker Cleanup Sites Data Download - Facilities Detail***

**RB Case No:** 083001321T
**Local Case No:** 98UT061
**Begin Date:** 5/2/1989
**Lead Agency:** ORANGE COUNTY LOP
**Local Agency:**
**CUF Case:** YES
**CalEnvScreen Score:** 86-90%
**Potential COC:** MTBE / TBA / Other Fuel Oxygenates, Gasoline
**How Discovered:** Tank Closure
**Stop Method:** Close and Replace Tank
**Stop Description:**
**Case Worker:**
**Military DoD Site:** No
**Leak Reported Dt:** 1989-09-07 00:00:00

**EPA Region:** 9 **No Further Action Dt:** 2014-06-24 00:00:00
**Qty Rlsd Gallons:** 0
**Potential Media of Concern:** Aquifer used for drinking water supply, Soil
**How Discovered Description:**
**Calwater Watershed Name:** Santa Ana River - Lower Santa Ana River - East Coastal Plain (801.11)
**DWR GW Subbasin Name:** Coastal Plain Of Orange County (8-001)
**Disadvantaged Community:**
**Coordinate Source:** * Historical Geocode - Exact Address Match
**Discharge Cause:**
**Discharge Source:** Tank
**File Location:** Local Agency Warehouse
**Site History:**

Please refer to recent Site Documents or Monitoring Reports in GeoTracker for site history. Orange County is not responsible for the accuracy of any professional interpretations provided in reports submitted by consultants for the responsible party.

***LUST Cleanup Sites from GeoTracker Cleanup Sites Data Download - Regulatory Activity***

**Action Type:** ENFORCEMENT
**Date :** 6/24/2014
**Action:** Closure/No Further Action Letter

**Action Type:** ENFORCEMENT
**Date :** 6/24/2014
**Action:** File Review - Closure

**Action Type:** ENFORCEMENT
**Date :** 6/18/2014
**Action:** File Review - Closure

**Action Type:** ENFORCEMENT
**Date :** 6/16/2014
**Action:** File Review - Closure

**Action Type:** ENFORCEMENT
**Date :** 6/12/2014
**Action:** File Review - Closure

**Action Type:** ENFORCEMENT
**Date :** 9/20/2013
**Action:** Notification - Preclosure

**Action Type:** ENFORCEMENT
**Date :** 7/12/2013
**Action:** Notification - Public Notice of Case Closure

**Action Type:** ENFORCEMENT
**Date :** 3/18/2013
**Action:** Staff Letter

**Action Type:** ENFORCEMENT
**Date :** 3/4/2013
**Action:** File review

**Action Type:** ENFORCEMENT
**Date :** 2/28/2013
**Action:** File Review - Closure

**Action Type:** ENFORCEMENT
**Date :** 2/27/2013
**Action:** File Review - Closure

**Action Type:** ENFORCEMENT
**Date :** 2/26/2013
**Action:** File review

**Action Type:** ENFORCEMENT

**Date :** 12/21/2012
**Action:** File review

**Action Type:** ENFORCEMENT
**Date :** 12/7/2012
**Action:** Staff Letter

**Action Type:** ENFORCEMENT
**Date :** 12/4/2012
**Action:** File review

**Action Type:** ENFORCEMENT
**Date :** 10/10/2012
**Action:** File review

**Action Type:** ENFORCEMENT
**Date :** 5/14/2012
**Action:** Staff Letter

**Action Type:** ENFORCEMENT
**Date :** 5/11/2012
**Action:** Clean Up Fund - Case Closure Review Summary Report (RSR)

**Action Type:** ENFORCEMENT
**Date :** 4/11/2012
**Action:** Staff Letter

**Action Type:** ENFORCEMENT
**Date :** 3/29/2012
**Action:** File review

**Action Type:** ENFORCEMENT
**Date :** 3/6/2012
**Action:** File review

**Action Type:** ENFORCEMENT
**Date :** 2/9/2012
**Action:** Staff Letter

**Action Type:** ENFORCEMENT
**Date :** 2/2/2012
**Action:** File review

**Action Type:** ENFORCEMENT
**Date :** 12/23/2011
**Action:** File review

**Action Type:** ENFORCEMENT
**Date :** 10/26/2011
**Action:** File review

**Action Type:** ENFORCEMENT
**Date :** 9/23/2011
**Action:** File review

**Action Type:** ENFORCEMENT
**Date :** 9/20/2011
**Action:** File review

**Action Type:** ENFORCEMENT
**Date :** 6/27/2011
**Action:** Staff Letter

**Action Type:** ENFORCEMENT
**Date :** 6/21/2011
**Action:** File review

**Action Type:** ENFORCEMENT
**Date :** 6/20/2011

**Action:** File review

**Action Type:** ENFORCEMENT
**Date :** 3/22/2011
**Action:** Staff Letter

**Action Type:** ENFORCEMENT
**Date :** 3/17/2011
**Action:** File review

**Action Type:** ENFORCEMENT
**Date :** 3/16/2011
**Action:** File review

**Action Type:** ENFORCEMENT
**Date :** 1/13/2011
**Action:** File review

**Action Type:** ENFORCEMENT
**Date :** 1/12/2011
**Action:** File review

**Action Type:** REMEDIATION
**Date :** 9/14/2010
**Action:** Soil Vapor Extraction (SVE)

**Action Type:** ENFORCEMENT
**Date :** 7/12/2010
**Action:** File review

**Action Type:** ENFORCEMENT
**Date :** 5/15/2010
**Action:** File review

**Action Type:** ENFORCEMENT
**Date :** 2/22/2010
**Action:** Staff Letter

**Action Type:** ENFORCEMENT
**Date :** 12/24/2009
**Action:** File review

**Action Type:** ENFORCEMENT
**Date :** 9/29/2009
**Action:** File review

**Action Type:** ENFORCEMENT
**Date :** 9/1/2009
**Action:** File review

**Action Type:** ENFORCEMENT
**Date :** 7/19/2009
**Action:** File review

**Action Type:** ENFORCEMENT
**Date :** 7/9/2009
**Action:** Staff Letter

**Action Type:** ENFORCEMENT
**Date :** 3/9/2009
**Action:** File review

**Action Type:** ENFORCEMENT
**Date :** 11/21/2008
**Action:** File review

**Action Type:** ENFORCEMENT
**Date :** 9/29/2008
**Action:** File review

***Action Type:*** ENFORCEMENT
***Date :*** 7/21/2008
***Action:*** Staff Letter

***Action Type:*** ENFORCEMENT
***Date :*** 2/15/2008
***Action:*** Staff Letter

***Action Type:*** ENFORCEMENT
***Date :*** 7/26/2007
***Action:*** * Corrective Action Orders

***Action Type:*** ENFORCEMENT
***Date :*** 2/21/2007
***Action:*** Staff Letter

***Action Type:*** ENFORCEMENT
***Date :*** 1/18/2007
***Action:*** Staff Letter

***Action Type:*** ENFORCEMENT
***Date :*** 8/25/2006
***Action:*** Staff Letter

***Action Type:*** ENFORCEMENT
***Date :*** 6/15/2006
***Action:*** Staff Letter

***Action Type:*** ENFORCEMENT
***Date :*** 10/3/2005
***Action:*** Staff Letter

***Action Type:*** ENFORCEMENT
***Date :*** 5/17/2005
***Action:*** Staff Letter

***Action Type:*** ENFORCEMENT
***Date :*** 10/6/2004
***Action:*** Staff Letter

***Action Type:*** ENFORCEMENT
***Date :*** 9/30/2004
***Action:*** Staff Letter

***Action Type:*** ENFORCEMENT
***Date :*** 11/20/2003
***Action:*** Staff Letter

***Action Type:*** RESPONSE
***Date :*** 7/14/2003
***Action:*** Soil and Water Investigation Report

***Action Type:*** ENFORCEMENT
***Date :*** 4/14/2003
***Action:*** * Verbal Communication

***Action Type:*** ENFORCEMENT
***Date :*** 4/14/2003
***Action:*** * No Action

***Action Type:*** REMEDIATION
***Date :*** 11/18/1998
***Action:*** Excavation

***Action Type:*** Other
***Date :*** 9/7/1989
***Action:*** Leak Reported

**Action Type:** Other
**Date :** 5/2/1989
**Action:** Leak Discovery

***LUST Cleanup Sites from GeoTracker Cleanup Sites Data Download - Status History***

**Status:** Completed - Case Closed
**Status Date:** 6/24/2014

**Status:** Open - Eligible for Closure
**Status Date:** 3/18/2013

**Status:** Open - Verification Monitoring
**Status Date:** 1/3/2012

**Status:** Open - Remediation
**Status Date:** 9/14/2010

**Status:** Open - Case Begin Date
**Status Date:** 5/2/1989

***LUST Sites from GeoTracker Search - Regulatory Profile***

| | | | |
|---|---|---|---|
| **Site Facility Name:** | THE BIG E | **Potential COC:** | GASOLINE, MTBE / TBA / OTHER FUEL OXYGENATES |
| **Site Facility Type:** | LUST CLEANUP SITE | **Facility Type:** | |
| **Cleanup Status:** | COMPLETED - CASE CLOSED | **Composting Method:** | |
| **Project Status:** | | **Address:** | 890 BATAVIA |
| **WDR Place Type:** | | **City:** | ORANGE |
| **WDR File:** | | **Zip:** | 92867 |
| **WDR Order:** | | **County:** | ORANGE |
| **CUF Priority Assig:** | B | **CUF Claim:** | 17614 |
| **CUF Amount Paid:** | $500,428 | | |

**File Location:** LOCAL AGENCY WAREHOUSE
**Designated Beneficial Use:** MUN, AGR, IND, PROC, 8 - Note: Also incl parts of 801.13, 801.14, 845.61 - Note: Also incl parts of 801.13, 801.14, 845.61, 845.63.
**Project Oversight Agencies:**
**Report Link:** https://geotracker.waterboards.ca.gov/profile_report?global_id=T0605901010
**Cleanup Status Detail:** COMPLETED - CASE CLOSED AS OF 6/24/2014
**Cleanup History Link:** https://geotracker.waterboards.ca.gov/profile_report_include?global_id=T0605901010&tabname=regulatoryhistory
**Potential Media of Concern:** AQUIFER USED FOR DRINKING WATER SUPPLY, SOIL
**User Defined Beneficial Use:**
**DWR GW Sub Basin:** Coastal Plain Of Orange County (8-001)
**Calwater Watershed Name:** Santa Ana River - Lower Santa Ana River - East Coastal Plain (801.11)
**Post Closure Site Management:** NOTIFY PRIOR TO CHANGE IN LAND USE
PERFORM H&S PLAN PRIOR TO SUBSURFACE WORK
**Future Land Use:** COMMERCIAL
**Cleanup Oversight Agencies:** ORANGE COUNTY LOP (LEAD) - CASE #: 98UT061
CASEWORKER: SHYAMALA RAJAGOPAL
SANTA ANA RWQCB (REGION 8) - CASE #: 083001321T
CASEWORKER: CARL BERNHARDT
**Gndwater Monitoring Freque:** # OF WELLS MONITORED - ANNUALLY : 4
**Designated Beneficial Use Desc:** Municipal and Domestic Supply, Agricultural Supply, Industrial Service Supply, Industrial Process Supply, 8 - Note: Also incl parts of 801.13, 801.14, 845.61 - Note: Also incl parts of 801.13, 801.14, 845.61, 845.63.
**Site History:**

Please refer to recent Site Documents or Monitoring Reports in GeoTracker for site history. Orange County is not responsible for the accuracy of any professional interpretations provided in reports submitted by consultants for the responsible party.

***LUST Sites from GeoTracker Search - Cleanup Status History***

**Status:** Completed - Case Closed
**Date :** 6/24/2014

**Status:** Open - Eligible for Closure

***Date :*** 3/18/2013

***Status:*** Open - Verification Monitoring
***Date :*** 1/3/2012

***Status:*** Open - Remediation
***Date :*** 9/14/2010

***Status:*** Open - Case Begin Date
***Date :*** 5/2/1989

***Sites from GeoTracker Search - Cleanup Action Report***

***Action Type:*** SOIL VAPOR EXTRACTION (SVE) ***Begin Date:*** 9/14/2010
***Phase:*** Other (See Description) ***End Date:*** 12/6/2011
***Contaminant Mass Removed:*** 718 Pounds
***Description:*** From September 2010 - December 2011, a soil vapor extraction system operated at the site. An estimated 718 lbs. of hydrocarbons were removed based on field data and favorable rebound test results.

***Action Type:*** EXCAVATION ***Begin Date:*** 11/18/1998
***Phase:*** Soil ***End Date:*** 12/3/1998
***Contaminant Mass Removed:*** 42 Tons
***Description:*** In November 1998, approximately 42 tons of hydrocarbon contaminated soil was transported off-site to TPS Technologies, Inc., Adelanto, CA during dispensers/product piping upgrade activities.

***Sites from GeoTracker Search - Regulatory Activities***

***Action Type:*** Other Regulatory Actions
***Action Date:*** 6/24/2014
***Received Issue Date:*** 6/24/2014
***Action:*** File Review - Closure
***Doc Link:***
***Title Description Comments:***

PROCESS CASE CLOSURE / REVIEW GEOTRACKER

***Action Type:*** Other Regulatory Actions
***Action Date:*** 6/24/2014
***Received Issue Date:*** 6/24/2014
***Action:*** Closure/No Further Action Letter
***Doc Link:*** https://geotracker.waterboards.ca.gov/view_documents?global_id=T0605901010&enforcement_id=6209554&temptable=ENFORCEMENT
***Title Description Comments:***

REMEDIAL ACTION COMPLETION CERTIFICATION

***Action Type:*** Other Regulatory Actions
***Action Date:*** 6/18/2014
***Received Issue Date:*** 6/18/2014
***Action:*** File Review - Closure
***Doc Link:***
***Title Description Comments:***

REVIEW CASE FILE / REVIEW GEOTRACKER

***Action Type:*** Other Regulatory Actions
***Action Date:*** 6/16/2014
***Received Issue Date:*** 6/16/2014
***Action:*** File Review - Closure
***Doc Link:***
***Title Description Comments:***

REVIEW CASE FILE

***Action Type:*** Other Regulatory Actions
***Action Date:*** 6/12/2014
***Received Issue Date:*** 6/12/2014
***Action:*** File Review - Closure
***Doc Link:***
***Title Description Comments:***

REVIEW CASE FILE / REVIEW WELL ABANDONMENT REPORT

***Action Type:*** Notices
***Action Date:*** 9/20/2013
***Received Issue Date:*** 9/20/2013
***Action:*** Notification - Preclosure
***Doc Link:*** https://geotracker.waterboards.ca.gov/view_documents?global_id=T0605901010&enforcement_id=6176110&temptable=ENFORCEMENT
***Title Description Comments:***

NOTIFICATION OF PRE-CLOSURE REQUIREMENTS

***Action Type:*** Notices
***Action Date:*** 7/12/2013
***Received Issue Date:*** 7/12/2013
***Action:*** Notification - Public Notice of Case Closure
***Doc Link:*** https://geotracker.waterboards.ca.gov/view_documents?global_id=T0605901010&enforcement_id=6167190&temptable=ENFORCEMENT
***Title Description Comments:***

PUBLIC NOTIFICATION OF DRAFT CASE CLOSURE SUMMARY TO RESPONSIBLE PARTIES

***Action Type:*** Notices
***Action Date:*** 7/12/2013
***Received Issue Date:*** 7/12/2013
***Action:*** Notification - Public Notice of Case Closure
***Doc Link:*** https://geotracker.waterboards.ca.gov/view_documents?global_id=T0605901010&enforcement_id=6167191&temptable=ENFORCEMENT
***Title Description Comments:***

PUBLIC NOTIFICATION OF DRAFT CASE CLOSURE SUMMARY TO INTERESTED PARTIES

***Action Type:*** Other Regulatory Actions
***Action Date:*** 3/18/2013
***Received Issue Date:*** 3/18/2013
***Action:*** Staff Letter
***Doc Link:*** https://geotracker.waterboards.ca.gov/view_documents?global_id=T0605901010&enforcement_id=6152597&temptable=ENFORCEMENT
***Title Description Comments:***

RESPONSE TO POST-REMEDIATION SOIL INVESTIGATION REPORT

***Action Type:*** Other Regulatory Actions
***Action Date:*** 3/4/2013
***Received Issue Date:*** 3/4/2013
***Action:*** File review
***Doc Link:***
***Title Description Comments:***

REVIEW CASE FILE / REVIEW SOIL INVESTIGATION REPORT / REVIEW GEOTRACKER

***Action Type:*** Other Regulatory Actions
***Action Date:*** 2/28/2013
***Received Issue Date:*** 2/28/2013
***Action:*** File Review - Closure
***Doc Link:***
***Title Description Comments:***

CONTINUE TO REVIEW CASE FILE

***Action Type:*** Other Regulatory Actions
***Action Date:*** 2/27/2013
***Received Issue Date:*** 2/27/2013
***Action:*** File Review - Closure
***Doc Link:***
***Title Description Comments:***

REVIEW CASE FILE

***Action Type:*** Other Regulatory Actions
***Action Date:*** 2/26/2013
***Received Issue Date:*** 2/26/2013
***Action:*** File review
***Doc Link:***
***Title Description Comments:***

REVIEW POST-REMEDIATION SOIL INVESTIGATION REPORT / REVIEW 4Q12 GW MONITORING REPORT

***Action Type:*** Other Regulatory Actions
***Action Date:*** 12/21/2012
***Received Issue Date:*** 12/21/2012
***Action:*** File review
***Doc Link:***
***Title Description Comments:***

REVIEW 3Q12 GW MONITORING AND SITE STATUS UPDATE REPORT / REVIEW CASE FILE

***Action Type:*** Other Regulatory Actions
***Action Date:*** 12/7/2012
***Received Issue Date:*** 12/7/2012
***Action:*** Staff Letter
***Doc Link:*** https://geotracker.waterboards.ca.gov/view_documents?global_id=T0605901010&enforcement_id=6145087&temptable=ENFORCEMENT
***Title Description Comments:***

STATUS OF CONFIRMATION SOIL BORING REPORT SUBMITTAL

***Action Type:*** Other Regulatory Actions
***Action Date:*** 12/4/2012
***Received Issue Date:*** 12/4/2012
***Action:*** File review
***Doc Link:***
***Title Description Comments:***

REVIEW CASE FILE FOR STATUS UPDATE

***Action Type:*** Other Regulatory Actions
***Action Date:*** 10/10/2012
***Received Issue Date:*** 10/10/2012
***Action:*** File review
***Doc Link:***
***Title Description Comments:***

REVIEW 2Q12 GW MONITORING AND SITE STATUS UPDATE REPORT / REVIEW GEOTRACKER

***Action Type:*** Other Regulatory Actions
***Action Date:*** 5/14/2012
***Received Issue Date:*** 5/14/2012
***Action:*** Staff Letter
***Doc Link:*** https://geotracker.waterboards.ca.gov/view_documents?global_id=T0605901010&enforcement_id=6123015&temptable=ENFORCEMENT
***Title Description Comments:***

COMMENTS TO 1Q12 GROUNDWATER MONITORING AND SITE STATUS UPDATE REPORT

***Action Type:*** Other Regulatory Actions
***Action Date:*** 5/11/2012
***Received Issue Date:*** 5/11/2012
***Action:*** Clean Up Fund - Case Closure Review Summary Report (RSR)
***Doc Link:*** https://geotracker.waterboards.ca.gov/view_documents?global_id=T0605901010&enforcement_id=6393976&temptable=ENFORCEMENT
***Title Description Comments:***

Second 5-Year Review

***Action Type:*** Other Regulatory Actions
***Action Date:*** 4/11/2012
***Received Issue Date:*** 4/11/2012
***Action:*** Staff Letter
***Doc Link:*** https://geotracker.waterboards.ca.gov/view_documents?global_id=T0605901010&enforcement_id=6118830&temptable=ENFORCEMENT
***Title Description Comments:***

WORKPLAN FOR CONFIRMATION SOIL BORING INVESTIGATION

***Action Type:*** Other Regulatory Actions
***Action Date:*** 3/29/2012
***Received Issue Date:*** 3/29/2012
***Action:*** File review
***Doc Link:***
***Title Description Comments:***

REVIEW CASE FILE / REVIEW WORKPLAN FOR CONFIRMATION SOIL BORING INVESTIGATION / REVIEW GEOTRACKER

***Action Type:*** Other Regulatory Actions
***Action Date:*** 3/6/2012
***Received Issue Date:*** 3/6/2012
***Action:*** File review
***Doc Link:***
***Title Description Comments:***

REVIEW CASE FILE

***Action Type:*** Other Regulatory Actions
***Action Date:*** 2/9/2012
***Received Issue Date:*** 2/9/2012
***Action:*** Staff Letter
***Doc Link:*** https://geotracker.waterboards.ca.gov/view_documents?global_id=T0605901010&enforcement_id=6114272&temptable=ENFORCEMENT
***Title Description Comments:***

COMMENTS TO SVE REBOUND TESTING REPORT

***Action Type:*** Other Regulatory Actions
***Action Date:*** 2/2/2012
***Received Issue Date:*** 2/2/2012
***Action:*** File review
***Doc Link:***
***Title Description Comments:***

REVIEW CASE FILE / REVIEW SVE REBOUND TESTING REPORT / REVIEW GEOTRACKER

***Action Type:*** Other Regulatory Actions
***Action Date:*** 12/23/2011
***Received Issue Date:*** 12/23/2011
***Action:*** File review

***Doc Link:***
***Title Description Comments:***

REVIEW CASE FILE / REVIEW 3Q11 SVE O&M REPORT AND SITE STATUS UPDATE / REVIEW GEOTRACKER

***Action Type:*** Other Regulatory Actions
***Action Date:*** 10/26/2011
***Received Issue Date:*** 10/26/2011
***Action:*** File review
***Doc Link:***
***Title Description Comments:***

REVIEW CASE FILE

***Action Type:*** Other Regulatory Actions
***Action Date:*** 9/23/2011
***Received Issue Date:*** 9/23/2011
***Action:*** File review
***Doc Link:***
***Title Description Comments:***

CONTINUE TO REVIEW 2Q11 SVE O&M REPORT AND REMEDIATION DATA / REVIEW GEOTRACKER / CORRESPOND WITH CONSULTANT

***Action Type:*** Other Regulatory Actions
***Action Date:*** 9/20/2011
***Received Issue Date:*** 9/20/2011
***Action:*** File review
***Doc Link:***
***Title Description Comments:***

REVIEW 2Q11 SVE SYSTEM O&M REPORT AND SITE STATUS UPDATE

***Action Type:*** Other Regulatory Actions
***Action Date:*** 6/27/2011
***Received Issue Date:*** 6/27/2011
***Action:*** Staff Letter
***Doc Link:*** https://geotracker.waterboards.ca.gov/view_documents?global_id=T0605901010&enforcement_id=6090592&temptable=ENFORCEMENT
***Title Description Comments:***

WORKPLAN FOR SVE REBOUND TESTING

***Action Type:*** Other Regulatory Actions
***Action Date:*** 6/21/2011
***Received Issue Date:*** 6/21/2011
***Action:*** File review
***Doc Link:***
***Title Description Comments:***

REVIEW CASE FILE / REVIEW WORKPLAN FOR SVE REBOUND TESTING / REVIEW GEOTRACKER

***Action Type:*** Other Regulatory Actions
***Action Date:*** 6/20/2011
***Received Issue Date:*** 6/20/2011
***Action:*** File review
***Doc Link:***
***Title Description Comments:***

REVIEW 1Q11 SVE REMEDIATION/ANUAL GW MONITORING/SITE STATUS UPDATE REPORT / REVIEW GEOTRACKER

***Action Type:*** Other Regulatory Actions
***Action Date:*** 3/22/2011
***Received Issue Date:*** 3/22/2011
***Action:*** Staff Letter

***Doc Link:*** https://geotracker.waterboards.ca.gov/view_documents?global_id=T0605901010&enforcement_id=6081964&temptable=ENFORCEMENT

***Title Description Comments:***

COMMENTS TO 4Q10 VES AND SITE STATUS UPDATE REPORT

***Action Type:*** Other Regulatory Actions
***Action Date:*** 3/17/2011
***Received Issue Date:*** 3/17/2011
***Action:*** File review
***Doc Link:***
***Title Description Comments:***

CONTINUE TO REVIEW 4Q10 SVE O&M REPORT / REVIEW GEOTRACKER

***Action Type:*** Other Regulatory Actions
***Action Date:*** 3/16/2011
***Received Issue Date:*** 3/16/2011
***Action:*** File review
***Doc Link:***
***Title Description Comments:***

REVIEW 4Q10 SVE O&M AND STATUS UPDATE REPORT

***Action Type:*** Other Regulatory Actions
***Action Date:*** 1/13/2011
***Received Issue Date:*** 1/13/2011
***Action:*** File review
***Doc Link:***
***Title Description Comments:***

CONTINUE TO REVIEW 3Q10 O&M DATA AND CASE FILE

***Action Type:*** Other Regulatory Actions
***Action Date:*** 1/12/2011
***Received Issue Date:*** 1/12/2011
***Action:*** File review
***Doc Link:***
***Title Description Comments:***

REVIEW 3Q10 SVE SYSTEM START UP AND O&M REPORT / REVIEW GEOTRACKER

***Action Type:*** Other Regulatory Actions
***Action Date:*** 7/12/2010
***Received Issue Date:*** 7/12/2010
***Action:*** File review
***Doc Link:***
***Title Description Comments:***

REVIEW 2Q10 SITE STATUS UPDATE REPORT / REVIEW GEOTRACKER

***Action Type:*** Other Regulatory Actions
***Action Date:*** 5/15/2010
***Received Issue Date:*** 5/15/2010
***Action:*** File review
***Doc Link:***
***Title Description Comments:***

REVIEW 1Q10 ANNUAL GW MONITORING AND STATUS REPORT / REVIEW GEOTRACKER

***Action Type:*** Other Regulatory Actions
***Action Date:*** 2/22/2010
***Received Issue Date:*** 2/22/2010
***Action:*** Staff Letter

***Doc Link:*** https://geotracker.waterboards.ca.gov/view_documents?global_id=T0605901010&enforcement_id=6043894&temptable=ENFORCEMENT
***Title Description Comments:***

COMMENTS TO 4Q09 SITE STATUS UPDATE REPORT

***Action Type:*** Other Regulatory Actions
***Action Date:*** 12/24/2009
***Received Issue Date:*** 12/24/2009
***Action:*** File review
***Doc Link:***
***Title Description Comments:***

REVIEW 4Q09 SITE STATUS UPDATE REPORT

***Action Type:*** Other Regulatory Actions
***Action Date:*** 9/29/2009
***Received Issue Date:*** 9/29/2009
***Action:*** File review
***Doc Link:***
***Title Description Comments:***

REVIEW 3Q09 SITE STATUS UPDATE REPORT

***Action Type:*** Other Regulatory Actions
***Action Date:*** 9/1/2009
***Received Issue Date:*** 9/1/2009
***Action:*** File review
***Doc Link:***
***Title Description Comments:***

REVIEW 2Q09 GW MONITORING AND SITE STATUS UPDATE REPORT

***Action Type:*** Other Regulatory Actions
***Action Date:*** 7/19/2009
***Received Issue Date:*** 7/19/2009
***Action:*** File review
***Doc Link:***
***Title Description Comments:***

REVIEW 1Q09 GW MONITORING AND SITE STATUS UPDATE REPORT

***Action Type:*** Other Regulatory Actions
***Action Date:*** 7/9/2009
***Received Issue Date:*** 7/9/2009
***Action:*** Staff Letter
***Doc Link:*** https://geotracker.waterboards.ca.gov/view_documents?global_id=T0605901010&enforcement_id=6020075&temptable=ENFORCEMENT
***Title Description Comments:***

REDUCED GROUNDWATER MONITORING REQUIREMENTS

***Action Type:*** Other Regulatory Actions
***Action Date:*** 3/9/2009
***Received Issue Date:*** 3/9/2009
***Action:*** File review
***Doc Link:***
***Title Description Comments:***

REVIEW 4Q08 GW MONITORING AND SITE STATUS UPDATE REPORT

***Action Type:*** Other Regulatory Actions
***Action Date:*** 11/21/2008
***Received Issue Date:*** 11/21/2008

***Action:*** File review
***Doc Link:***
***Title Description Comments:***

REVIEW 3Q08 GWM AND SITE STATUS UPDATE REPORT

***Action Type:*** Other Regulatory Actions
***Action Date:*** 9/29/2008
***Received Issue Date:*** 9/29/2008
***Action:*** File review
***Doc Link:***
***Title Description Comments:***

REVIEW 2Q08 GWM AND SITE STATUS UPDATE REPORT

***Action Type:*** Other Regulatory Actions
***Action Date:*** 7/21/2008
***Received Issue Date:*** 7/21/2008
***Action:*** Staff Letter
***Doc Link:*** https://geotracker.waterboards.ca.gov/view_documents?global_id=T0605901010&enforcement_id=5996780&temptable=ENFORCEMENT
***Title Description Comments:***

COMMENTS TO 1Q08 GWM AND SITE STATUS UPDATE REPORT

***Action Type:*** Other Regulatory Actions
***Action Date:*** 2/15/2008
***Received Issue Date:*** 2/15/2008
***Action:*** Staff Letter
***Doc Link:***
***Title Description Comments:***

COMMENTS ON CASE STATUS

***Action Type:*** Enforcement/Orders
***Action Date:*** 7/26/2007
***Received Issue Date:*** 7/26/2007
***Action:*** * Corrective Action Orders
***Doc Link:***
***Title Description Comments:***

CAP ADDENDUM APPROVED

***Action Type:*** Other Regulatory Actions
***Action Date:*** 2/21/2007
***Received Issue Date:*** 2/21/2007
***Action:*** Staff Letter
***Doc Link:***
***Title Description Comments:***

QUARTERLY SAMPLING

***Action Type:*** Other Regulatory Actions
***Action Date:*** 1/18/2007
***Received Issue Date:*** 1/18/2007
***Action:*** Staff Letter
***Doc Link:***
***Title Description Comments:***

REVISIONS REQUIRED FOR CAP AND FEASIBILITY STUDY

***Action Type:*** Other Regulatory Actions
***Action Date:*** 8/25/2006
***Received Issue Date:*** 8/25/2006

***Action:*** Staff Letter
***Doc Link:***
***Title Description Comments:***

WORKPLAN FOR ADDITIONAL VAPOR EXTRACTION WELLS

***Action Type:*** Other Regulatory Actions
***Action Date:*** 6/15/2006
***Received Issue Date:*** 6/15/2006
***Action:*** Staff Letter
***Doc Link:***
***Title Description Comments:***

VAPOR EXTRACTION FEASIBILITY REPORT

***Action Type:*** Other Regulatory Actions
***Action Date:*** 10/3/2005
***Received Issue Date:*** 10/3/2005
***Action:*** Staff Letter
***Doc Link:***
***Title Description Comments:***

Workplan for feasibility testing

***Action Type:*** Other Regulatory Actions
***Action Date:*** 5/17/2005
***Received Issue Date:*** 5/17/2005
***Action:*** Staff Letter
***Doc Link:***
***Title Description Comments:***

Electronic submittal reports

***Action Type:*** Other Regulatory Actions
***Action Date:*** 10/6/2004
***Received Issue Date:*** 10/6/2004
***Action:*** Staff Letter
***Doc Link:***
***Title Description Comments:***

ADDITIONAL SUBSURFACE SOIL AND GROUNDWATER INVESTIGATION

***Action Type:*** Other Regulatory Actions
***Action Date:*** 9/30/2004
***Received Issue Date:*** 9/30/2004
***Action:*** Staff Letter
***Doc Link:***
***Title Description Comments:***

***Action Type:*** Other Regulatory Actions
***Action Date:*** 11/20/2003
***Received Issue Date:*** 11/20/2003
***Action:*** Staff Letter
***Doc Link:***
***Title Description Comments:***

***Action Type:*** Response Requested - Reports
***Action Date:*** 7/14/2003
***Received Issue Date:*** 1/1/1965
***Action:*** Soil and Water Investigation Report
***Doc Link:***
***Title Description Comments:***

Soil and Water Investigation Report

***Action Type:*** Enforcement - Other
***Action Date:*** 4/14/2003
***Received Issue Date:*** 4/14/2003
***Action:*** * No Action
***Doc Link:***
***Title Description Comments:***

***Action Type:*** Other Regulatory Actions
***Action Date:*** 4/14/2003
***Received Issue Date:*** 4/14/2003
***Action:*** * Verbal Communication
***Doc Link:***
***Title Description Comments:***

Warning of NOV

***Action Type:*** Cleanup Action
***Action Date:*** 11/18/1998
***Received Issue Date:***
***Action:*** Excavation
***Doc Link:***
***Title Description Comments:***

In November 1998, approximately 42 tons of hydrocarbon contaminated soil was transported off-site to TPS Technologies, Inc., Adelanto, CA during dispensers/product piping upgrade activities.

***Action Type:*** Cleanup Action
***Action Date:*** 9/14/2010
***Received Issue Date:***
***Action:*** Soil Vapor Extraction (SVE)
***Doc Link:***
***Title Description Comments:***

From September 2010 - December 2011, a soil vapor extraction system operated at the site. An estimated 718 lbs. of hydrocarbons were removed based on field data and favorable rebound test results.

***Action Type:*** Leak Action
***Action Date:*** 5/2/1989
***Received Issue Date:***
***Action:*** Leak Discovery
***Doc Link:***
***Title Description Comments:***

***Action Type:*** Leak Action
***Action Date:*** 9/7/1989
***Received Issue Date:***
***Action:*** Leak Reported
***Doc Link:***
***Title Description Comments:***

***Sites from GeoTracker Search - Site Maps***

***Title:*** CB1 (CB1)
***Link:*** https://geotracker.waterboards.ca.gov/esi/uploads/geo_bore/6288178920/T0605901010.PDF
***Size :*** 100 KB
***Submitted By:*** JOE FREY (AUTH_RP)
***Submitted:*** 2/8/2013

***Title:*** GEO_MAP
***Link:*** https://geotracker.waterboards.ca.gov/esi/uploads/geo_map/2305921435/T0605901010.PDF

***Size :*** 84 KB
***Submitted By:*** JOE FREY (AUTH_RP)
***Submitted:*** 2/8/2013

***Title:*** CB2 (CB2)
***Link:*** https://geotracker.waterboards.ca.gov/esi/uploads/geo_bore/9014997363/T0605901010.PDF
***Size :*** 102 KB
***Submitted By:*** JOE FREY (AUTH_RP)
***Submitted:*** 2/8/2013

***Title:*** CB3 (CB3)
***Link:*** https://geotracker.waterboards.ca.gov/esi/uploads/geo_bore/6031373500/T0605901010.PDF
***Size :*** 106 KB
***Submitted By:*** JOE FREY (AUTH_RP)
***Submitted:*** 2/8/2013

***Title:*** GEO_BORE (VEW10)
***Link:*** https://geotracker.waterboards.ca.gov/esi/uploads/geo_bore/4184451043/T0605901010.pdf
***Size :*** 46 KB
***Submitted By:*** JOE FREY (AUTH_RP)
***Submitted:*** 3/3/2008

***Title:*** GEO_BORE (VEW6)
***Link:*** https://geotracker.waterboards.ca.gov/esi/uploads/geo_bore/1992705404/T0605901010.pdf
***Size :*** 49 KB
***Submitted By:*** JOE FREY (AUTH_RP)
***Submitted:*** 3/3/2008

***Title:*** GEO_MAP
***Link:*** https://geotracker.waterboards.ca.gov/esi/uploads/geo_map/7164492547/T0605901010.pdf
***Size :*** 48 KB
***Submitted By:*** JOE FREY (AUTH_RP)
***Submitted:*** 3/3/2008

***Title:*** GEO_BORE (VEW7)
***Link:*** https://geotracker.waterboards.ca.gov/esi/uploads/geo_bore/9874819695/T0605901010.pdf
***Size :*** 48 KB
***Submitted By:*** JOE FREY (AUTH_RP)
***Submitted:*** 3/3/2008

***Title:*** GEO_BORE (VEW11)
***Link:*** https://geotracker.waterboards.ca.gov/esi/uploads/geo_bore/4238957285/T0605901010.pdf
***Size :*** 118 KB
***Submitted By:*** JOE FREY (AUTH_RP)
***Submitted:*** 3/3/2008

***Title:*** GEO_BORE (VEW9)
***Link:*** https://geotracker.waterboards.ca.gov/esi/uploads/geo_bore/7350874960/T0605901010.pdf
***Size :*** 49 KB
***Submitted By:*** JOE FREY (AUTH_RP)
***Submitted:*** 3/3/2008

***Title:*** GEO_MAP
***Link:*** https://geotracker.waterboards.ca.gov/esi/uploads/geo_map/7268040299/T0605901010.pdf
***Size :*** 61 KB
***Submitted By:*** JOE FREY (AUTH_RP)
***Submitted:*** 11/9/2005

***Sites from GeoTracker Search - Documents***

***Document Type:*** Site Documents
***Document Date:*** 6/24/2014
***Type:*** CLOSURE/NO FURTHER ACTION LETTER
***Title:*** REMEDIAL ACTION COMPLETION CERTIFICATION
***Title Link:*** https://geotracker.waterboards.ca.gov/view_documents?global_id=T0605901010&enforcement_id=6209554
***Size :***
***Submitted By:*** SHYAMALA RAJAGOPAL (REGULATOR)
***Submitted:***

***Document Type:*** Site Documents
***Document Date:*** 5/29/2014
***Size :*** 924 KB
***Submitted By:*** JOE FREY (AUTH_RP)

**Type:** WELL DESTRUCTION REPORT **Submitted:**
**Title:** REVISED WELL ABANDONMENT REPORT
**Title Link:** https://geotracker.waterboards.ca.gov/esi/uploads/geo_report/1086386978/T0605901010.PDF

**Document Type:** Site Documents **Size :**
**Document Date:** 9/20/2013 **Submitted By:** SHYAMALA RAJAGOPAL (REGULATOR)
**Type:** NOTIFICATION - PRECLOSURE **Submitted:**
**Title:** NOTIFICATION OF PRE-CLOSURE REQUIREMENTS
**Title Link:** https://geotracker.waterboards.ca.gov/view_documents?global_id=T0605901010&enforcement_id=6176110

**Document Type:** Site Documents **Size :**
**Document Date:** 7/12/2013 **Submitted By:** SHYAMALA RAJAGOPAL (REGULATOR)
**Type:** NOTIFICATION - PUBLIC NOTICE OF CASE CLOSURE **Submitted:**
**Title:** PUBLIC NOTIFICATION OF DRAFT CASE CLOSURE SUMMARY TO RESPONSIBLE PARTIES
**Title Link:** https://geotracker.waterboards.ca.gov/view_documents?global_id=T0605901010&enforcement_id=6167190

**Document Type:** Site Documents **Size :**
**Document Date:** 7/12/2013 **Submitted By:** SHYAMALA RAJAGOPAL (REGULATOR)
**Type:** NOTIFICATION - PUBLIC NOTICE OF CASE CLOSURE **Submitted:**
**Title:** PUBLIC NOTIFICATION OF DRAFT CASE CLOSURE SUMMARY TO INTERESTED PARTIES
**Title Link:** https://geotracker.waterboards.ca.gov/view_documents?global_id=T0605901010&enforcement_id=6167191

**Document Type:** Site Documents **Size :**
**Document Date:** 3/18/2013 **Submitted By:** SHYAMALA RAJAGOPAL (REGULATOR)
**Type:** STAFF LETTER **Submitted:**
**Title:** RESPONSE TO POST-REMEDIATION SOIL INVESTIGATION REPORT
**Title Link:** https://geotracker.waterboards.ca.gov/view_documents?global_id=T0605901010&enforcement_id=6152597

**Document Type:** Monitoring Reports **Size :** 1,125 KB
**Document Date:** 2/8/2013 **Submitted By:** JOE FREY (AUTH_RP)
**Type:** MONITORING REPORT - QUARTERLY **Submitted:**
**Title:** POST-REMEDIATION GROUNDWATER MONITORING AND SAMPLING FOURTH QUARTER 2012 (FINAL EVENT)
**Title Link:** https://geotracker.waterboards.ca.gov/esi/uploads/geo_report/6433395326/T0605901010.PDF

**Document Type:** Site Documents **Size :** 1,744 KB
**Document Date:** 2/4/2013 **Submitted By:** JOE FREY (AUTH_RP)
**Type:** SOIL AND WATER INVESTIGATION REPORT **Submitted:**
**Title:** POST-REMEDIATION SOIL INVESTIGATION REPORT
**Title Link:** https://geotracker.waterboards.ca.gov/esi/uploads/geo_report/7796299755/T0605901010.PDF

**Document Type:** Site Documents **Size :**
**Document Date:** 12/7/2012 **Submitted By:** SHYAMALA RAJAGOPAL (REGULATOR)
**Type:** STAFF LETTER **Submitted:**
**Title:** STATUS OF CONFIRMATION SOIL BORING REPORT SUBMITTAL
**Title Link:** https://geotracker.waterboards.ca.gov/view_documents?global_id=T0605901010&enforcement_id=6145087

**Document Type:** Monitoring Reports **Size :** 2,111 KB
**Document Date:** 11/20/2012 **Submitted By:** JOE FREY (AUTH_RP)
**Type:** MONITORING REPORT - QUARTERLY **Submitted:**
**Title:** GROUNDWATER MONITORING AND CORRECTIVE ACTION SITE STATUS UPDATE THIRD QUARTER 2012
**Title Link:** https://geotracker.waterboards.ca.gov/esi/uploads/geo_report/7597060441/T0605901010.PDF

**Document Type:** Monitoring Reports **Size :** 3,164 KB
**Document Date:** 9/20/2012 **Submitted By:** JOE FREY (AUTH_RP)
**Type:** MONITORING REPORT - QUARTERLY **Submitted:**
**Title:** GROUNDWATER MONITORING AND CORRECTIVE ACTION SITE STATUS UPDATE SECOND QUARTER 2012
**Title Link:** https://geotracker.waterboards.ca.gov/esi/uploads/geo_report/3745727479/T0605901010.PDF

**Document Type:** Site Documents **Size :**
**Document Date:** 5/14/2012 **Submitted By:** SHYAMALA RAJAGOPAL (REGULATOR)
**Type:** STAFF LETTER **Submitted:**
**Title:** COMMENTS TO 1Q12 GROUNDWATER MONITORING AND SITE STATUS UPDATE REPORT
**Title Link:** https://geotracker.waterboards.ca.gov/view_documents?global_id=T0605901010&enforcement_id=6123015

**Document Type:** Site Documents **Size :**
**Document Date:** 5/11/2012 **Submitted By:** JAMES YOUNG (REGULATOR)
**Type:** CLEAN UP FUND - CASE CLOSURE REVIEW SUMMARY REPORT (RSR) **Submitted:**
**Title:** SECOND 5-YEAR REVIEW
**Title Link:** https://geotracker.waterboards.ca.gov/view_documents?global_id=T0605901010&enforcement_id=6393976

**Document Type:** Monitoring Reports **Size :** 3,225 KB
**Document Date:** 4/28/2012 **Submitted By:** JOE FREY (AUTH_RP)
**Type:** MONITORING REPORT - QUARTERLY **Submitted:**
**Title:** GROUNDWATER MONITORING AND CORRECTIVE ACTION SITE STATUS UPDATE FIRST QUARTER 2012
**Title Link:** https://geotracker.waterboards.ca.gov/esi/uploads/geo_report/4708205461/T0605901010.PDF

**Document Type:** Site Documents **Size :**
**Document Date:** 4/11/2012 **Submitted By:** SHYAMALA RAJAGOPAL (REGULATOR)
**Type:** STAFF LETTER **Submitted:**
**Title:** WORKPLAN FOR CONFIRMATION SOIL BORING INVESTIGATION
**Title Link:** https://geotracker.waterboards.ca.gov/view_documents?global_id=T0605901010&enforcement_id=6118830

**Document Type:** Monitoring Reports **Size :** 1,249 KB
**Document Date:** 3/21/2012 **Submitted By:** JOE FREY (AUTH_RP)
**Type:** MONITORING REPORT - QUARTERLY **Submitted:**
**Title:** VAPOR EXTRACTION SYSTEM OPERATION AND MAINTENANCE REPORT AND CORRECTIVE ACTION SITE STATUS UPDATE FOURTH QUARTER 2011
**Title Link:** https://geotracker.waterboards.ca.gov/esi/uploads/geo_report/5571593523/T0605901010.PDF

**Document Type:** Site Documents **Size :** 988 KB
**Document Date:** 3/21/2012 **Submitted By:** JOE FREY (AUTH_RP)
**Type:** SOIL AND WATER INVESTIGATION WORKPLAN **Submitted:**
**Title:** WORKPLAN POST REMEDIATION CONFIRMATION SOIL BORING INVESTIGATION
**Title Link:** https://geotracker.waterboards.ca.gov/esi/uploads/geo_report/7005558788/T0605901010.PDF

**Document Type:** Site Documents **Size :**
**Document Date:** 2/9/2012 **Submitted By:** SHYAMALA RAJAGOPAL (REGULATOR)
**Type:** STAFF LETTER **Submitted:**
**Title:** COMMENTS TO SVE REBOUND TESTING REPORT
**Title Link:** https://geotracker.waterboards.ca.gov/view_documents?global_id=T0605901010&enforcement_id=6114272

**Document Type:** Site Documents **Size :** 1,445 KB
**Document Date:** 1/28/2012 **Submitted By:** JOE FREY (AUTH_RP)
**Type:** REMEDIAL INVESTIGATION REPORT **Submitted:**
**Title:** VAPOR EXTRACTION REBOUND TESTING
**Title Link:** https://geotracker.waterboards.ca.gov/esi/uploads/geo_report/7500305116/T0605901010.PDF

**Document Type:** Monitoring Reports **Size :** 5,863 KB
**Document Date:** 12/5/2011 **Submitted By:** JOE FREY (AUTH_RP)
**Type:** MONITORING REPORT - QUARTERLY **Submitted:**
**Title:** VAPOR EXTRACTION SYSTEM OPERATION AND MAINTENANCE REPORT AND CORRECTIVE ACTION SITE STATUS UPDATE THIRD QUARTER 2011
**Title Link:** https://geotracker.waterboards.ca.gov/esi/uploads/geo_report/4533797502/T0605901010.PDF

**Document Type:** Monitoring Reports **Size :** 2,527 KB
**Document Date:** 9/8/2011 **Submitted By:** JOE FREY (AUTH_RP)
**Type:** MONITORING REPORT - QUARTERLY **Submitted:**
**Title:** VAPOR EXTRACTION SYSTEM OPERATION AND MAINTENANCE REPORT AND CORRECTIVE ACTION SITE STATUS UPDATE SECOND QUARTER 2011
**Title Link:** https://geotracker.waterboards.ca.gov/esi/uploads/geo_report/3139083147/T0605901010.PDF

**Document Type:** Site Documents **Size :**
**Document Date:** 6/27/2011 **Submitted By:** SHYAMALA RAJAGOPAL (REGULATOR)
**Type:** STAFF LETTER **Submitted:**
**Title:** WORKPLAN FOR SVE REBOUND TESTING
**Title Link:** https://geotracker.waterboards.ca.gov/view_documents?global_id=T0605901010&enforcement_id=6090592

**Document Type:** Site Documents **Size :** 2,681 KB
**Document Date:** 6/4/2011 **Submitted By:** JOE FREY (AUTH_RP)
**Type:** OTHER WORKPLAN **Submitted:**
**Title:** WORKPLAN POST REMEDIATION CONFIRMATION SOIL BORING INVESTIGATION

**Title Link:** https://geotracker.waterboards.ca.gov/esi/uploads/geo_report/1480454444/T0605901010.PDF

**Document Type:** Site Documents **Size :**
**Document Date:** 3/22/2011 **Submitted By:** SHYAMALA RAJAGOPAL (REGULATOR)
**Type:** STAFF LETTER **Submitted:**
**Title:** COMMENTS TO 4Q10 VES AND SITE STATUS UPDATE REPORT
**Title Link:** https://geotracker.waterboards.ca.gov/view_documents?global_id=T0605901010&enforcement_id=6081964

**Document Type:** Monitoring Reports **Size :** 2,437 KB
**Document Date:** 3/6/2011 **Submitted By:** JOE FREY (AUTH_RP)
**Type:** MONITORING REPORT - QUARTERLY **Submitted:**
**Title:** VAPOR EXTRACTION SYSTEM OPERATION AND MAINTENANCE REPORT AND CORRECTIVE ACTION SITE STATUS UPDATE FOURTH QUARTER 2010
**Title Link:** https://geotracker.waterboards.ca.gov/esi/uploads/geo_report/4620554625/T0605901010.PDF

**Document Type:** Monitoring Reports **Size :** 1,863 KB
**Document Date:** 12/6/2010 **Submitted By:** JOE FREY (AUTH_RP)
**Type:** MONITORING REPORT - QUARTERLY **Submitted:**
**Title:** VAPOR EXTRACTION SYSTEM START UP, OPERATION AND MAINTENANCE REPORT AND CORRECTIVE ACTION SITE STATUS UPDATE THIRD QUARTER 2010
**Title Link:** https://geotracker.waterboards.ca.gov/esi/uploads/geo_report/7705237150/T0605901010.PDF

**Document Type:** Monitoring Reports **Size :** 905 KB
**Document Date:** 6/25/2010 **Submitted By:** JOE FREY (AUTH_RP)
**Type:** MONITORING REPORT - QUARTERLY **Submitted:**
**Title:** CORRECTIVE ACTION SITE STATUS UPDATE SECOND QUARTER 2010
**Title Link:** https://geotracker.waterboards.ca.gov/esi/uploads/geo_report/1743897795/T0605901010.PDF

**Document Type:** Monitoring Reports **Size :** 1,691 KB
**Document Date:** 5/6/2010 **Submitted By:** JOE FREY (AUTH_RP)
**Type:** MONITORING REPORT - ANNUALLY **Submitted:**
**Title:** GROUNDWATER MONITORING WELL MONITORING AND SAMPLING AND SITE STATUS UPDATE FIRST QUARTER 2010
**Title Link:** https://geotracker.waterboards.ca.gov/esi/uploads/geo_report/7940049529/T0605901010.PDF

**Document Type:** Site Documents **Size :**
**Document Date:** 2/22/2010 **Submitted By:** SHYAMALA RAJAGOPAL (REGULATOR)
**Type:** STAFF LETTER **Submitted:**
**Title:** COMMENTS TO 4Q09 SITE STATUS UPDATE REPORT
**Title Link:** https://geotracker.waterboards.ca.gov/view_documents?global_id=T0605901010&enforcement_id=6043894

**Document Type:** Monitoring Reports **Size :** 573 KB
**Document Date:** 12/14/2009 **Submitted By:** JOE FREY (AUTH_RP)
**Type:** MONITORING REPORT - QUARTERLY **Submitted:**
**Title:** CORRECTIVE ACTION SITE STATUS UPDATE FOURTH QUARTER 2009
**Title Link:** https://geotracker.waterboards.ca.gov/esi/uploads/geo_report/3937180876/T0605901010.PDF

**Document Type:** Monitoring Reports **Size :** 710 KB
**Document Date:** 9/15/2009 **Submitted By:** JOE FREY (AUTH_RP)
**Type:** MONITORING REPORT - ANNUALLY **Submitted:**
**Title:** SITE STATUS UPDATE THIRD QUARTER 2009
**Title Link:** https://geotracker.waterboards.ca.gov/esi/uploads/geo_report/5513052701/T0605901010.PDF

**Document Type:** Monitoring Reports **Size :** 1,918 KB
**Document Date:** 8/12/2009 **Submitted By:** JOE FREY (AUTH_RP)
**Type:** MONITORING REPORT - QUARTERLY **Submitted:**
**Title:** GROUNDWATER MONITORING WELL MONITORING AND SAMPLING AND SITE STATUS UPDATE SECOND QUARTER 2009
**Title Link:** https://geotracker.waterboards.ca.gov/esi/uploads/geo_report/9812752842/T0605901010.PDF

**Document Type:** Site Documents **Size :**
**Document Date:** 7/9/2009 **Submitted By:** SHYAMALA RAJAGOPAL (REGULATOR)
**Type:** STAFF LETTER **Submitted:**
**Title:** REDUCED GROUNDWATER MONITORING REQUIREMENTS
**Title Link:** https://geotracker.waterboards.ca.gov/view_documents?global_id=T0605901010&enforcement_id=6020075

**Document Type:** Monitoring Reports **Size :** 1,462 KB
**Document Date:** 6/8/2009 **Submitted By:** JOE FREY (AUTH_RP)
**Type:** MONITORING REPORT - QUARTERLY **Submitted:**

**Title:** GROUNDWATER MONITORING WELL MONITORING AND SAMPLING AND SITE STATUS UPDATE FIRST QUARTER 2009
**Title Link:** https://geotracker.waterboards.ca.gov/esi/uploads/geo_report/5282390773/T0605901010.PDF

**Document Type:** Monitoring Reports **Size :** 2,510 KB
**Document Date:** 2/17/2009 **Submitted By:** JOE FREY (AUTH_RP)
**Type:** MONITORING REPORT - QUARTERLY **Submitted:**
**Title:** GROUNDWATER MONITORING WELL MONITORING AND SAMPLING AND SITE STATUS UPDATE FOURTH QUARTER 2008
**Title Link:** https://geotracker.waterboards.ca.gov/esi/uploads/geo_report/3081279933/T0605901010.PDF

**Document Type:** Monitoring Reports **Size :** 1,522 KB
**Document Date:** 11/10/2008 **Submitted By:** JOE FREY (AUTH_RP)
**Type:** MONITORING REPORT - QUARTERLY **Submitted:**
**Title:** GROUNDWATER MONITORING WELL MONITORING AND SAMPLING AND SITE STATUS UPDATE THIRD QUARTER 2008
**Title Link:** https://geotracker.waterboards.ca.gov/esi/uploads/geo_report/8273256599/T0605901010.PDF

**Document Type:** Monitoring Reports **Size :** 3,201 KB
**Document Date:** 9/22/2008 **Submitted By:** JOE FREY (AUTH_RP)
**Type:** MONITORING REPORT - QUARTERLY **Submitted:**
**Title:** GROUNDWATER MONITORING WELL MONITORING AND SAMPLING AND SITE STATUS UPDATE SECOND QUARTER 2008
**Title Link:** https://geotracker.waterboards.ca.gov/esi/uploads/geo_report/3290344715/T0605901010.PDF

**Document Type:** Site Documents **Size :**
**Document Date:** 7/21/2008 **Submitted By:** SHYAMALA RAJAGOPAL (REGULATOR)
**Type:** STAFF LETTER **Submitted:**
**Title:** COMMENTS TO 1Q08 GWM AND SITE STATUS UPDATE REPORT
**Title Link:** https://geotracker.waterboards.ca.gov/view_documents?global_id=T0605901010&enforcement_id=5996780

**Document Type:** Monitoring Reports **Size :** 1,607 KB
**Document Date:** 7/15/2008 **Submitted By:** JOE FREY (AUTH_RP)
**Type:** MONITORING REPORT - QUARTERLY **Submitted:**
**Title:** GROUNDWATER MONITORING WELL MONITORING AND SAMPLING AND SITE STATUS UPDATE FIRST QUARTER 2008
**Title Link:** https://geotracker.waterboards.ca.gov/esi/uploads/geo_report/9899992227/T0605901010.PDF

**Document Type:** Site Documents **Size :** 2,228 KB
**Document Date:** 3/3/2008 **Submitted By:** JOE FREY (AUTH_RP)
**Type:** REPORTS - INVESTIGATION RPT. **Submitted:**
**Title:** REMEDIATION WELL INSTALLATION DATED FEBRUARY 10, 2008
**Title Link:** https://geotracker.waterboards.ca.gov/esi/uploads/geo_report/9960951864/T0605901010.PDF

**Document Type:** Monitoring Reports **Size :** 2,324 KB
**Document Date:** 12/18/2007 **Submitted By:** JOE FREY (AUTH_RP)
**Type:** MONITORING REPORT - QUARTERLY **Submitted:**
**Title:** GROUNDWATER MONITORING WELL MONITORING AND SAMPLING AND SITE STATUS UPDATE FOURTH QUARTER 2007
**Title Link:** https://geotracker.waterboards.ca.gov/esi/uploads/geo_report/3532453775/T0605901010.PDF

**Document Type:** Monitoring Reports **Size :** 1,782 KB
**Document Date:** 10/1/2007 **Submitted By:** JOE FREY (AUTH_RP)
**Type:** MONITORING REPORT - QUARTERLY **Submitted:**
**Title:** GROUNDWATER MONITORING WELL MONITORING AND SAMPLING AND SITE STATUS UPDATE THIRD QUARTER 2007
**Title Link:** https://geotracker.waterboards.ca.gov/esi/uploads/geo_report/5337193131/T0605901010.PDF

**Document Type:** Monitoring Reports **Size :** 2,213 KB
**Document Date:** 8/8/2007 **Submitted By:** JOE FREY (AUTH_RP)
**Type:** MONITORING REPORT - QUARTERLY **Submitted:**
**Title:** GROUNDWATER MONITORING WELL MONITORING AND SAMPLING AND SITE STATUS UPDATE SECOND QUARTER 2007
**Title Link:** https://geotracker.waterboards.ca.gov/esi/uploads/geo_report/9609893620/T0605901010.PDF

**Document Type:** Site Documents **Size :** 1,075 KB
**Document Date:** 7/19/2007 **Submitted By:** JOE FREY (AUTH_RP)
**Type:** WORKPLANS - REMEDIAL ACTION PLAN **Submitted:**
**Title:** ADDENDUM TO FEASIBILITY STUDY AND CORRECTIVE ACTION PLAN

**Title Link:** https://geotracker.waterboards.ca.gov/esi/uploads/geo_report/2106551229/T0605901010.PDF

**Document Type:** Monitoring Reports **Size :** 2,608 KB
**Document Date:** 5/22/2007 **Submitted By:** JOE FREY (AUTH_RP)
**Type:** MONITORING REPORT - QUARTERLY **Submitted:**
**Title:** GROUNDWATER MONITORING WELL MONITORING AND SAMPLING AND SITE STATUS UPDATE FIRST QUARTER 2007
**Title Link:** https://geotracker.waterboards.ca.gov/esi/uploads/geo_report/4938429117/T0605901010.PDF

**Document Type:** Monitoring Reports **Size :** 1,746 KB
**Document Date:** 5/17/2007 **Submitted By:** JOE FREY (AUTH_RP)
**Type:** MONITORING REPORT - QUARTERLY **Submitted:**
**Title:** GROUNDWATER MONITORING WELL MONITORING AND SAMPLING FIRST QUARTER 2006 AND SITE STATUS UPDATE
**Title Link:** https://geotracker.waterboards.ca.gov/esi/uploads/geo_report/4077471673/T0605901010.PDF

**Document Type:** Monitoring Reports **Size :** 1,627 KB
**Document Date:** 5/17/2007 **Submitted By:** JOE FREY (AUTH_RP)
**Type:** MONITORING REPORT - QUARTERLY **Submitted:**
**Title:** GROUNDWATER MONITORING WELL MONITORING AND SAMPLING FOURTH QUARTER 2006 AND SITE STATUS UPDATE
**Title Link:** https://geotracker.waterboards.ca.gov/esi/uploads/geo_report/2611897110/T0605901010.PDF

**Document Type:** Site Documents **Size :** 76 KB
**Document Date:** 3/26/2007 **Submitted By:** JOE FREY (AUTH_RP)
**Type:** CORRESPONDENCE - DIRECTIVE RELATED **Submitted:**
**Title:** FEASIBILITY STUDY AND CORRECTIVE ACTION PLAN UPDATE
**Title Link:** https://geotracker.waterboards.ca.gov/esi/uploads/geo_report/6222826898/T0605901010.PDF

**Document Type:** Site Documents **Size :** 5,367 KB
**Document Date:** 12/6/2006 **Submitted By:** JOE FREY (AUTH_RP)
**Type:** WORKPLANS - REMEDIAL ACTION PLAN **Submitted:**
**Title:** FEASIBILITY STUDY AND CORRECTIVE ACTION PLAN
**Title Link:** https://geotracker.waterboards.ca.gov/esi/uploads/geo_report/2414045035/T0605901010.PDF

**Document Type:** Monitoring Reports **Size :** 1,996 KB
**Document Date:** 10/25/2006 **Submitted By:** JOE FREY (AUTH_RP)
**Type:** MONITORING REPORT - QUARTERLY **Submitted:**
**Title:** GROUNDWATER MONITORING WELL MONITORING AND SAMPLING AND SITE STATUS UPDATE THIRD QUARTER 2006
**Title Link:** https://geotracker.waterboards.ca.gov/esi/uploads/geo_report/6610547721/T0605901010.PDF

**Document Type:** Monitoring Reports **Size :** 2,901 KB
**Document Date:** 8/23/2006 **Submitted By:** JOE FREY (AUTH_RP)
**Type:** MONITORING REPORT - QUARTERLY **Submitted:**
**Title:** GROUNDWATER MONITORING WELL MONITORING AND SAMPLING SECOND QUARTER 2006 AND SITE STATUS UPDATE
**Title Link:** https://geotracker.waterboards.ca.gov/esi/uploads/geo_report/2190963566/T0605901010.PDF

**Document Type:** Site Documents **Size :** 3,029 KB
**Document Date:** 6/19/2006 **Submitted By:** JOE FREY (AUTH_RP)
**Type:** REPORTS - REMEDIAL ACTION RPT. **Submitted:**
**Title:** VAPOR EXTRACTION FEASIBILITY REPORT
**Title Link:** https://geotracker.waterboards.ca.gov/esi/uploads/geo_report/4857404947/T0605901010.PDF

**Document Type:** Monitoring Reports **Size :** 2,395 KB
**Document Date:** 2/9/2006 **Submitted By:** JOE FREY (AUTH_RP)
**Type:** MONITORING REPORT - QUARTERLY **Submitted:**
**Title:** GROUNDWATER MONITORING WELL MONITORING AND SAMPLING FOURTH QUARTER 2005
**Title Link:** https://geotracker.waterboards.ca.gov/esi/uploads/geo_report/6066313028/T0605901010.PDF

**Document Type:** Monitoring Reports **Size :** 1,963 KB
**Document Date:** 11/9/2005 **Submitted By:** JOE FREY (AUTH_RP)
**Type:** MONITORING REPORT - QUARTERLY **Submitted:**
**Title:** GROUNDWATER MONITORING WELL MONITORING AND SAMPLING THIRD QUARTER 2005 AND SITE STATUS UPDATE
**Title Link:** https://geotracker.waterboards.ca.gov/esi/uploads/geo_report/4483006119/T0605901010.PDF

**Document Type:** Monitoring Reports
**Size :** 1,987 KB
**Document Date:** 11/9/2005
**Submitted By:** JOE FREY (AUTH_RP)
**Type:** MONITORING REPORT - QUARTERLY
**Submitted:**
**Title:** GROUNDWATER MONITORING WELL MONITORING AND SAMPLING SECOND QUARTER 2005 AND SITE STATUS UPDATE
**Title Link:** https://geotracker.waterboards.ca.gov/esi/uploads/geo_report/6835177361/T0605901010.PDF

**Document Type:** Monitoring Reports
**Size :** 2,024 KB
**Document Date:** 11/9/2005
**Submitted By:** JOE FREY (AUTH_RP)
**Type:** MONITORING REPORT - QUARTERLY
**Submitted:**
**Title:** GROUNDWATER MONITORING WELL MONITORING AND SAMPLING FIRST QUARTER 2005 AND SITE STATUS UPDATE
**Title Link:** https://geotracker.waterboards.ca.gov/esi/uploads/geo_report/6058033585/T0605901010.PDF

**Document Type:** Site Documents
**Size :** 3,502 KB
**Document Date:** 9/22/2005
**Submitted By:** JOE FREY (AUTH_RP)
**Type:** WORKPLANS - OTHER WP
**Submitted:**
**Title:** WORKPLAN REMEDIAL FEASIBILITY TESTING
**Title Link:** https://geotracker.waterboards.ca.gov/esi/uploads/geo_report/3521055459/T0605901010.PDF

---

| 86 | 3 of 8 | WNW | 0.20 / 1,039.75 | 169.02 / -16 | The Big E<br>890 N Batavia St<br>Orange CA 92868 | UST |
|---|---|---|---|---|---|---|

**Facility ID:** FA0060014
**Latitude:** 33.80215
**CERS ID:** 10578787
**Longitude:** -117.86226
**County:** Orange
**Permitting Agency:** Orange County Environmental Health
**Note:** Information related to facilities can be searched on Geo Tracker Website: https://geotracker.waterboards.ca.gov/search
**Site Facility Type:** PERMITTED UNDERGROUND STORAGE TANK (UST)

---

| 86 | 4 of 8 | WNW | 0.20 / 1,039.75 | 169.02 / -16 | GRAND GAS, INC.<br>890 N BATAVIA ST<br>ORANGE CA 92868 | EMISSIONS |
|---|---|---|---|---|---|---|

***2015 Toxic Data***

**Facility ID:** 179762
**COID:** ORA
**Facility SIC Code:** 5541
**DISN:** SOUTH COAST AQMD
**CO:** 30
**CHAPIS:**
**Air Basin:** SC
**CERR Code:**
**District:** SC
**TS:**
**Health Risk Asmt:**
**Non-Cancer Chronic Haz Ind:**
**Non-Cancer Acute Haz Ind:**

***2016 Toxic Data***

**Facility ID:** 179762
**TS:**
**Facility SIC Code:** 5541
**HRA:**
**CERR CODE:**
**CH Index:**
**COID:** ORA
**AH Index:**
**CO:** 30
**Air Basin:** SC
**DISN:** SOUTH COAST AQMD
**District:** SC
**CHAPIS:**

***2017 Toxic Data***

**Facility ID:** 179762
**COID:** ORA
**Facility SIC Code:** 5541
**DISN:** SOUTH COAST AQMD

| Map Key | Number of Records | Direction | Distance (mi/ft) | Elev/Diff (ft) | Site | DB |
|---|---|---|---|---|---|---|

**CO:** 30
**Air Basin:** SC
**District:** SC
**TS:**
**Health Risk Asmt:**
**Non-Cancer Chronic Haz Ind:**
**Non-Cancer Acute Haz Ind:**
**CHAPIS:**
**CERR Code:**

***2018 Toxic Data***

**Facility ID:** 179762
**Facility SIC Code:** 5541
**CO:** 30
**Air Basin:** SC
**District:** SC
**TS:**
**Health Risk Asmt:**
**Non-Cancer Chronic Haz Ind:**
**Non-Cancer Acute Haz Ind:**
**COID:** ORA
**DISN:** SOUTH COAST AQMD
**CHAPIS:**
**CERR Code:**

***2019 Toxic Data***

**CO:** 30
**Air Basin:** SC
**Faccility ID:** 179762
**District:** SC
**Facility SIC Code:** 5541
**COID:** ORA
**DISN:** SOUTH COAST AQMD
**CHAPIS:**
**CERR Code:**
**TS:**
**Health Risk Asmt:**
**NonCncrChrnicHazInd:**
**NonCncrActeHazInd:**

---

**86** | ***5 of 8*** | ***WNW*** | ***0.20 / 1,039.75*** | ***169.02 / -16*** | ***THE BIG E***
***890 N BATAVIA ST***
***ORANGE CA 92867*** | ***LOP ORANGE***

**Record ID:** RO0002560
**Case ID:** 98UT061
**Released Substance:** Gasoline-Automotive (motor gasoline and additives), leaded & unleaded
**Case Closed Date:** 6/24/2014
**Type of Closure:** Closure certification issued

---

**86** | ***6 of 8*** | ***WNW*** | ***0.20 / 1,039.75*** | ***169.02 / -16*** | ***The Big E***
***890 N BATAVIA ST***
***ORANGE CA 92868*** | ***CERS TANK***

**Site ID:** 363161
**Longitude:** -117.86226
**Latitude:** 33.80215

***Regulated Programs***

**EI ID:** 10578787
**EI Description:** Underground Storage Tank

**EI ID:** 10578787
**EI Description:** Hazardous Waste Generator

**EI ID:** 10578787
**EI Description:** Chemical Storage Facilities

***Violations***

**Violation Date:** 03/14/2018
**Violation Program:** HMRRP
**Citation:** HSC 6.95 25508(a)(1) - California Health and Safety Code, Chapter 6.95, Section(s) 25508(a)(1)
**Violation Source:** CERS
**Violation Division:** Orange City Fire Department

***Violation Notes:***

Returned to compliance on 03/14/2018.

***Violation Description:***

Failure to annually review and electronically certify that the business plan is complete and accurate on or before the annual due date.

***Violations***

***Violation Date:*** 03/14/2018 ***Violation Source:*** CERS
***Violation Program:*** UST ***Violation Division:*** Orange City Fire Department
***Citation:*** 23 CCR 16 2641(j) - California Code of Regulations, Title 23, Chapter 16, Section(s) 2641(j)
***Violation Notes:***

Returned to compliance on 03/14/2018.

***Violation Description:***

Failure of the leak detection equipment to be installed, calibrated, operated, and/or maintained properly.

***Violations***

***Violation Date:*** 04/29/2021 ***Violation Source:*** CERS
***Violation Program:*** UST ***Violation Division:*** Orange City Fire Department
***Citation:*** 23 CCR 16 2712(i), 2632(d)(2), 2634(e), 2641(h) - California Code of Regulations, Title 23, Chapter 16, Section(s) 2712(i), 2632(d)(2), 2634(e), 2641(h)
***Violation Notes:***

Returned to compliance on 06/10/2021. UST Response plan missing from binder. RTC 6/10/2021.

***Violation Description:***

Failure to submit a current UST Response Plan available on site.

***Violations***

***Violation Date:*** 03/15/2017 ***Violation Source:*** CERS
***Violation Program:*** UST ***Violation Division:*** Orange City Fire Department
***Citation:*** 23 CCR 6.7 25284, 25286 - California Code of Regulations, Title 23, Chapter 6.7, Section(s) 25284, 25286
***Violation Notes:***

Returned to compliance on 03/15/2017.

***Violation Description:***

Failure to submit a complete and accurate application for a permit to operate a UST, or for renewal of the permit.

***Violations***

***Violation Date:*** 04/14/2020 ***Violation Source:*** CERS
***Violation Program:*** UST ***Violation Division:*** Orange City Fire Department
***Citation:*** HSC 6.75 25299.30-25299.34 - California Health and Safety Code, Chapter 6.75, Section(s) 25299.30-25299.34
***Violation Notes:***

Returned to compliance on 06/18/2020. CFR has expired. Completed 6/18/2020

***Violation Description:***

Failure to submit and maintain complete and current Certification of Financial Responsibility or other mechanism of financial assurance.

***Violations***

***Violation Date:*** 03/24/2014 ***Violation Source:*** CERS
***Violation Program:*** UST ***Violation Division:*** Orange City Fire Department
***Citation:*** HSC 6.7 25286(a) - California Health and Safety Code, Chapter 6.7, Section(s) 25286(a)
***Violation Notes:***

Returned to compliance on 04/07/2016. Current UST A & B Form

***Violation Description:***

Failure to prepare, maintain, and submit accurate CUPA UST Operating Permit Application for Facility information and/or Tank information.

***Violations***

***Violation Date:*** 03/15/2017 ***Violation Source:*** CERS
***Violation Program:*** UST ***Violation Division:*** Orange City Fire Department
***Citation:*** 23 CCR 16 2715(f)(3) - California Code of Regulations, Title 23, Chapter 16, Section(s) 2715(f)(3)
***Violation Notes:***

Returned to compliance on 05/04/2017.

***Violation Description:***

Failure to maintain a list of employees trained by the designated operator on-site or off-site at a readily available location, if approved by the UPA.

***Violations***

***Violation Date:*** 04/29/2021 ***Violation Source:*** CERS
***Violation Program:*** UST ***Violation Division:*** Orange City Fire Department
***Citation:*** 23 CCR 16 2712(b)(2) - California Code of Regulations, Title 23, Chapter 16, Section(s) 2712(b)(2)
***Violation Notes:***

Returned to compliance on 06/10/2021. 2020 Annual monitoring test date does not match alarm history. RTC 6/10/2021.

***Violation Description:***

Failure to maintain monitoring records for release detection and/or maintain records of appropriate follow-up actions.

***Violations***

***Violation Date:*** 04/11/2019 ***Violation Source:*** CERS
***Violation Program:*** UST ***Violation Division:*** Orange City Fire Department
***Citation:*** HSC 6.7 25284.2 - California Health and Safety Code, Chapter 6.7, Section(s) 25284.2
***Violation Notes:***

Returned to compliance on 07/03/2019. All spill buckets was not tested due to the drain valve. Corrected 7/3/2019.

***Violation Description:***

"Failure to meet one or more of the following requirements:

Install or maintain a liquid-tight spill container.

Have a minimum capacity of five gallons.

Have a functional drain valve or other method for the removal of liquid from the spill container.

Be resistant to galvanic corrosion.

Perform a tightness test at installation, every 12 months thereafter, or within 30 days after a repair to the spill container.

Tested using applicable manufacturer guidelines, industry codes, engineering standards, or a method approved by a professional engineer.

Tested by a certified UST service technician.

Maintain records of spill containment testing for 36 months.

"

***Violations***

***Violation Date:*** 03/24/2014 ***Violation Source:*** CERS
***Violation Program:*** UST ***Violation Division:*** Orange City Fire Department
***Citation:*** HSC 6.75 25299.30-25299.34 - California Health and Safety Code, Chapter 6.75, Section(s) 25299.30-25299.34
***Violation Notes:***

Returned to compliance on 04/07/2016. Current UST Financial Responsibility

***Violation Description:***

Failure to submit and maintain complete and current Certification of Financial Responsibility or other mechanism of financial assurance.

***Violations***

***Violation Date:*** 10/16/2014 ***Violation Source:*** CERS
***Violation Program:*** HW ***Violation Division:*** Orange County Environmental Health
***Citation:*** 22 CCR 12 66262.12 - California Code of Regulations, Title 22, Chapter 12, Section(s) 66262.12
***Violation Notes:***

Returned to compliance on 11/15/2014. The facility did not have an EPA ID#. This facility was also cited last year for its failure to obtain the required EPA ID #. The facility must immediately obtain their owner specific / address specific EPA ID number.

***Violation Description:***

Failure to obtain and/or maintain an Active EPA ID.

***Violations***

***Violation Date:*** 04/29/2021 ***Violation Source:*** CERS
***Violation Program:*** UST ***Violation Division:*** Orange City Fire Department
***Citation:*** HSC 6.7 25284, 25286 - California Health and Safety Code, Chapter 6.7, Section(s) 25284, 25286
***Violation Notes:***

Returned to compliance on 06/10/2021. UST information missing from binder. RTC 6/10/2021.

***Violation Description:***

Failure to submit a complete and accurate application for a permit to operate a UST, or for renewal of the permit.

***Violations***

***Violation Date:*** 03/15/2017 ***Violation Source:*** CERS
***Violation Program:*** UST ***Violation Division:*** Orange City Fire Department
***Citation:*** HSC 6.75 25299.30-25299.34 - California Health and Safety Code, Chapter 6.75, Section(s) 25299.30-25299.34
***Violation Notes:***

Returned to compliance on 03/15/2017.

***Violation Description:***

Failure to submit and maintain complete and current Certification of Financial Responsibility or other mechanism of financial assurance.

***Violations***

***Violation Date:*** 03/14/2018 ***Violation Source:*** CERS
***Violation Program:*** UST ***Violation Division:*** Orange City Fire Department
***Citation:*** 23 CCR 16 2665 - California Code of Regulations, Title 23, Chapter 16, Section(s) 2665
***Violation Notes:***

Returned to compliance on 03/14/2018.

***Violation Description:***

Failure to comply with one or more of the following:

Failure to install or maintain a liquid-tight spill bucket.

Have a minimum capacity of five gallons.

Have a functional drain valve or other method for the removal of liquid from the spill bucket/spill container.

Be resistant to galvanic corrosion.

***Violations***

***Violation Date:*** 10/16/2014 ***Violation Source:*** CERS
***Violation Program:*** HW ***Violation Division:*** Orange County Environmental Health
***Citation:*** 22 CCR 12 66262.34(f) - California Code of Regulations, Title 22, Chapter 12, Section(s) 66262.34(f)
***Violation Notes:***

Returned to compliance on 11/15/2014. Two 55 G metal drums storing unknown hazardous waste were on site. One drum, approximately 3/4 full of a solid waste, was unmarked. A second drum, also approximately 3/4 full, was labeled hazardous waste with no additional information. All containers storing hazardous waste must be marked with the required identifying information. Labels were provided for use.

***Violation Description:***

Failure to properly label hazardous waste accumulation containers with the following requirements: "Hazardous Waste", name and address of the generator, physical and chemical characteristics of the Hazardous Waste, and starting accumulation date.

***Violations***

***Violation Date:*** 04/29/2021 ***Violation Source:*** CERS
***Violation Program:*** UST ***Violation Division:*** Orange City Fire Department
***Citation:*** 23 CCR 16 2712(b)(1)(F) - California Code of Regulations, Title 23, Chapter 16, Section(s) 2712(b)(1)(F)
***Violation Notes:***

Returned to compliance on 05/10/2021. SB989 has not been completed in the last 36 months. RTC 5/10/2021.

***Violation Description:***

"Failure to conduct secondary containment testing, or one or more of the following requirements:

Perform the test of the secondary containment system upon installation, within six months of installation and every 36 months thereafter.

Perform the test of a secondary containment component within 30 days of a repair or discontinuing vacuum, pressure or hydrostatic monitoring.

Use a procedure that demonstrates the system works as well as at installation.
Use applicable manufacturer guidelines, industry codes, engineering standard, or professional engineer approval.

Performed by a certified service technician.

Maintain records of secondary containment testing for 36 months."

***Violations***

***Violation Date:*** 03/15/2017 ***Violation Source:*** CERS

***Violation Program:*** UST ***Violation Division:*** Orange City Fire Department
***Citation:*** 23 CCR 16 2715(a) - California Code of Regulations, Title 23, Chapter 16, Section(s) 2715(a)
***Violation Notes:***

Returned to compliance on 05/04/2017.

***Violation Description:***

Failure to notify the CUPA of the designated operator (DO) identification and/or change of the DO within 30 days.

***Violations***

***Violation Date:*** 04/14/2020 ***Violation Source:*** CERS
***Violation Program:*** UST ***Violation Division:*** Orange City Fire Department
***Citation:*** 23 CCR 16 2715(c)(4) - California Code of Regulations, Title 23, Chapter 16, Section(s) 2715(c)(4)
***Violation Notes:***

Returned to compliance on 06/18/2020. Training record not on site. Completed 6/18/2020.

***Violation Description:***

Failure to maintain a list of employees trained by the designated operator on-site or off-site at a readily available location, if approved by the UPA. For training that occurs on or after October 1, 2018, failure to maintain a copy of the "Facility Employee Training Certificate" on-site or off-site at a readily available location, if approved by the UPA.

***Violations***

***Violation Date:*** 04/11/2019 ***Violation Source:*** CERS
***Violation Program:*** UST ***Violation Division:*** Orange City Fire Department
***Citation:*** 23 CCR 16 2712(b)(1)(G) - California Code of Regulations, Title 23, Chapter 16, Section(s) 2712(b)(1)(G)
***Violation Notes:***

Returned to compliance on 04/11/2019. failed to test overfill by October 2018. Corrected 4/11/19.

***Violation Description:***

Failure to comply with one or more of the following overfill prevention equipment requirements:
Alert the transfer operator when the tank is 90 percent full by restricting the flow into the tank or triggering an audible and visual alarm; or
Restrict delivery of flow to the tank at least 30 minutes before the tank overfills, provided the restriction occurs when the tank is filled to no more than 95 percent of capacity; and activate an audible alarm at least five minutes before the tank overfills; or
Provide positive shut-off of flow to the tank when the tank is filled to no more than 95 percent of capacity; or
Provide positive shut-off of flow to the tank so that none of the fittings located on the top of the tank are exposed to product due to overfilling.

Install/retrofit overfill prevention equipment that does not use flow restrictors on vent piping to meet overfill prevention equipment requirements when the overfill prevention equipment is installed, repaired, or replaced on and after October 1, 2018.

For USTs installed before October 1, 2018, perform an inspection by October 13, 2018 and every 36 months thereafter.

For USTs installed on and after October 1, 2018, perform an inspection at installation and every 36 months thereafter.

Inspected within 30 days after a repair to the overfill prevention equipment.

Inspected using an applicable manufacturer guidelines, industry codes, engineering standards, or a method approved by a professional engineer.

Inspected by a certified UST service technician.

Maintain records of overfill prevention equipment inspection for 36 months.

***Violations***

***Violation Date:*** 04/11/2019 ***Violation Source:*** CERS
***Violation Program:*** UST ***Violation Division:*** Orange City Fire Department
***Citation:*** 23 CCR 16 2641(a) - California Code of Regulations, Title 23, Chapter 16, Section(s) 2641(a)
***Violation Notes:***

Returned to compliance on 04/11/2019. Boots were left on the product piping in the 87 turbine sump. Corrected 4/11/19.

***Violation Description:***

Failure to maintain secondarily contained piping to allow liquid to flow into the sump in the event of a leak (i.e., failure to remove test boot).

***Violations***

***Violation Date:*** 03/24/2014 ***Violation Source:*** CERS
***Violation Program:*** UST ***Violation Division:*** Orange City Fire Department
***Citation:*** HSC 6.7 25284(a)(3) - California Health and Safety Code, Chapter 6.7, Section(s) 25284(a)(3)
***Violation Notes:***

Returned to compliance on 04/07/2016. Owner/Operator agreement submitted

***Violation Description:***

Failure to submit, maintain, or implement an owner/operator written agreement.

***Violations***

***Violation Date:*** 10/16/2017 ***Violation Source:*** CERS
***Violation Program:*** HW ***Violation Division:*** Orange County Environmental Health
***Citation:*** 22 CCR 12 66262.40(a) - California Code of Regulations, Title 22, Chapter 12, Section(s) 66262.40(a)
***Violation Notes:***

Returned to compliance on 11/28/2018. Manifests were not available for review. Please send copies of manifests to mescobedo@ochca.com

***Violation Description:***

Failure to keep a copy of each properly signed manifest for at least three years from the date the waste was accepted by the initial transporter. The manifest signed at the time the waste was accepted for transport shall be kept until receiving a signed copy from the designated facility which received the waste.

***Violations***

***Violation Date:*** 03/24/2014 ***Violation Source:*** CERS
***Violation Program:*** UST ***Violation Division:*** Orange City Fire Department
***Citation:*** 23 CCR 16 2711(a)(8) - California Code of Regulations, Title 23, Chapter 16, Section(s) 2711(a)(8)
***Violation Notes:***

Returned to compliance on 04/07/2016. Monitoring plot plan submitted?

***Violation Description:***

Failure to submit, obtain approval, or maintain a complete/accurate plot plan.

***Violations***

***Violation Date:*** 03/16/2016 ***Violation Source:*** CERS
***Violation Program:*** UST ***Violation Division:*** Orange City Fire Department
***Citation:*** HSC 6.7 25284 - California Health and Safety Code, Chapter 6.7, Section(s) 25284
***Violation Notes:***

Returned to compliance on 04/07/2016. all systems

***Violation Description:***

Failure to obtain and maintain a valid operation permit from the CUPA.

***Violations***

***Violation Date:*** 04/14/2020 ***Violation Source:*** CERS
***Violation Program:*** UST ***Violation Division:*** Orange City Fire Department
***Citation:*** 23 CCR 16 2641(a) - California Code of Regulations, Title 23, Chapter 16, Section(s) 2641(a)
***Violation Notes:***

Returned to compliance on 04/14/2020. Boots left on product piping in Diesel and 87 STP sump. Corrected 4/4/2020.

***Violation Description:***

Failure of leak detection equipment to be located such that equipment is capable of detecting a leak at the earliest possible opportunity.

***Violations***

***Violation Date:*** 03/18/2015 ***Violation Source:*** CERS
***Violation Program:*** HMRRP ***Violation Division:*** Orange City Fire Department
***Citation:*** HSC 6.95 25508(d) - California Health and Safety Code, Chapter 6.95, Section(s) 25508(d)
***Violation Notes:***

Returned to compliance on 04/07/2016.

***Violation Description:***

Failure to complete and/or electronically submit a business plan when storing/handling a hazardous material at or above reportable quantities.

***Violations***

***Violation Date:*** 03/14/2018 ***Violation Source:*** CERS
***Violation Program:*** UST ***Violation Division:*** Orange City Fire Department
***Citation:*** 23 CCR 16 2711(a)(8) - California Code of Regulations, Title 23, Chapter 16, Section(s) 2711(a)(8)
***Violation Notes:***

Returned to compliance on 07/23/2018.

***Violation Description:***

Failure to submit or maintain a current facility plot plan.

***Violations***

***Violation Date:*** 03/14/2018 ***Violation Source:*** CERS
***Violation Program:*** UST ***Violation Division:*** Orange City Fire Department
***Citation:*** 23 CCR 16 2715(f)(3) - California Code of Regulations, Title 23, Chapter 16, Section(s) 2715(f)(3)
***Violation Notes:***

Returned to compliance on 07/23/2018.

***Violation Description:***

Failure to maintain a list of employees trained by the designated operator on-site or off-site at a readily available location, if approved by the UPA.

***Violations***

***Violation Date:*** 03/24/2014 ***Violation Source:*** CERS
***Violation Program:*** HMRRP ***Violation Division:*** Orange City Fire Department
***Citation:*** 19 CCR 4 2729.5 - California Code of Regulations, Title 19, Chapter 4, Section(s) 2729.5
***Violation Notes:***

Returned to compliance on 04/07/2016.

***Violation Description:***

Failure to submit inventory reports (Activities, Owner/Operator, Hazardous Materials Descriptions and Map pages, if required. Documentation must be resubmitted (for facilities which exceed EPCRA thresholds) or re-certified (for facilities which do not exceed EPCRA thresholds) by March 1.

***Violations***

***Violation Date:*** 09/23/2014 ***Violation Source:*** CERS
***Violation Program:*** HMRRP ***Violation Division:*** Orange City Fire Department
***Citation:*** HSC 6.95 25508(a)(1) - California Health and Safety Code, Chapter 6.95, Section(s) 25508(a)(1)
***Violation Notes:***

Returned to compliance on 04/07/2016.

***Violation Description:***

Failure to complete and electronically submit hazardous material inventory information for all reportable hazardous materials on site at or above reportable quantities.

***Violations***

***Violation Date:*** 11/28/2018 ***Violation Source:*** CERS
***Violation Program:*** HW ***Violation Division:*** Orange County Environmental Health
***Citation:*** 22 CCR 12 66262.40(a) - California Code of Regulations, Title 22, Chapter 12, Section(s) 66262.40(a)
***Violation Notes:***

Returned to compliance on 01/21/2022. Hazardous waste manifests must be maintained such that they are available for review for a minimum of 3 years. Please obtain hazardous waste disposal documentation and forward them to me at Jbechara@ochca.com within 30 days.

***Violation Description:***

Failure to keep a copy of each properly signed manifest for at least three years from the date the waste was accepted by the initial transporter. The manifest signed at the time the waste was accepted for transport shall be kept until receiving a signed copy from the designated facility which received the waste.

***Violations***

***Violation Date:*** 03/15/2017 ***Violation Source:*** CERS
***Violation Program:*** UST ***Violation Division:*** Orange City Fire Department
***Citation:*** 23 CCR 16 2632, 2634, 2712(b) - California Code of Regulations, Title 23, Chapter 16, Section(s) 2632, 2634, 2712(b)
***Violation Notes:***

Returned to compliance on 05/04/2017.

***Violation Description:***

Failure to maintain monitoring and maintenance records (e.g., alarm logs) and/or maintain records of appropriate follow-up actions.

***Violations***

***Violation Date:*** 03/14/2018 ***Violation Source:*** CERS
***Violation Program:*** UST ***Violation Division:*** Orange City Fire Department
***Citation:*** 23 CCR 16 2715(e) - California Code of Regulations, Title 23, Chapter 16, Section(s) 2715(e)
***Violation Notes:***

Returned to compliance on 05/16/2018.

***Violation Description:***

Failure to maintain a copy of the designated operator monthly inspections for the last 12 months on-site or off-site at a readily available location, if approved by the UPA.

***Violations***

***Violation Date:*** 04/11/2019 ***Violation Source:*** CERS
***Violation Program:*** UST ***Violation Division:*** Orange City Fire Department
***Citation:*** 23 CCR 16 2716(e) - California Code of Regulations, Title 23, Chapter 16, Section(s) 2716(e)
***Violation Notes:***

Returned to compliance on 04/11/2019. DO monthly report needs to be done within 30 days and all alarms need to be addressed. Corrected 4/11/19.

***Violation Description:***

For designated operator (DO) monthly inspections conducted before October 1, 2018, failure to comply with one or more of the following requirements:
Be performed by an ICC certified DO.
Inspect monthly alarm history report, check that alarms are documented and responded to appropriately, and attach a copy.
Inspect for the presence of liquid/debris in spill containers.
Inspect for the presence of liquid/debris in under dispenser containment (UDC) and ensure that the monitoring equipment is positioned correctly.
Inspect for liquid or debris in containment sumps where an alarm occurred with no service visit.
Check that all testing and maintenance has been completed and documented.
Verify that all facility employees have been trained in accordance with 23 CCR 2715(c).
For designated operator (DO) 30 day inspections conducted on and after October 1, 2018, failure to conduct the designated UST operator visual inspection at least once every 30 days.

***Violations***

***Violation Date:*** 10/16/2014 ***Violation Source:*** CERS
***Violation Program:*** HW ***Violation Division:*** Orange County Environmental Health
***Citation:*** 22 CCR 12 66262.34(d) - California Code of Regulations, Title 22, Chapter 12, Section(s) 66262.34(d)
***Violation Notes:***

Returned to compliance on 11/15/2014. One drum of hazardous waste was observed on site 6-27-13. Two drums of hazardous waste were on site this date. The facility's hazardous waste has accumulated on site beyond the allowed storage accumulation time. The accumulated hazardous waste must be removed by a registered hauler for proper recycling/disposal immediately.

***Violation Description:***

Failure to dispose of hazardous waste within 180 days (or 270 if waste is transported over 200 miles) for the generator who generates less than 1000 kilogram per month, but more than 100 kilograms per month.

***Violations***

***Violation Date:*** 03/18/2015 ***Violation Source:*** CERS
***Violation Program:*** UST ***Violation Division:*** Orange City Fire Department
***Citation:*** HSC 6.7 25299 - California Health and Safety Code, Chapter 6.7, Section(s) 25299
***Violation Notes:***

Returned to compliance on 04/20/2015. vst nozzle at dispenser needs upgrade

***Violation Description:***

Failure to comply with one or more of the operating permit conditions.

***Violations***

***Violation Date:*** 04/14/2020 ***Violation Source:*** CERS
***Violation Program:*** UST ***Violation Division:*** Orange City Fire Department
***Citation:*** HSC 6.7 25284, 25286 - California Health and Safety Code, Chapter 6.7, Section(s) 25284, 25286
***Violation Notes:***

Returned to compliance on 06/18/2020. 2019 AMC and overfill report no onsite. Completed 6/18/2020.

***Violation Description:***

Failure to submit a complete and accurate application for a permit to operate a UST, or for renewal of the permit.

***Violations***

***Violation Date:*** 03/24/2014 ***Violation Source:*** CERS
***Violation Program:*** HMRRP ***Violation Division:*** Orange City Fire Department
***Citation:*** HSC 6.95 25505(a) - California Health and Safety Code, Chapter 6.95, Section(s) 25505(a)
***Violation Notes:***

Returned to compliance on 04/07/2016.

***Violation Description:***

Owner/Operator failed to complete and/or submit a Hazardous Materials Business Plan when storing hazardous materials at or above the thresholds quantities of 55 gallons/500 lbs/200 cubic feet.

***Violations***

***Violation Date:*** 03/15/2017 ***Violation Source:*** CERS
***Violation Program:*** UST ***Violation Division:*** Orange City Fire Department
***Citation:*** 23 CCR 16 2641(a) - California Code of Regulations, Title 23, Chapter 16, Section(s) 2641(a)
***Violation Notes:***

Returned to compliance on 03/15/2017. sensor on the side in udc 1/2

***Violation Description:***

Failure of leak detection equipment to be located such that equipment is capable of detecting a leak at the earliest possible opportunity.

***Violations***

***Violation Date:*** 11/06/2014 ***Violation Source:*** CERS
***Violation Program:*** HW ***Violation Division:*** Orange County Environmental Health
***Citation:*** 22 CCR 15 66265.31 - California Code of Regulations, Title 22, Chapter 15, Section(s) 66265.31
***Violation Notes:***

Returned to compliance on 12/06/2014. Approximately 45 gallons of hazardous liquid waste was stored in an open drum. This drum was located within an open business shared dumpster positioned along side an abandoned couch. A loose lid sat on the top of the drum holding the liquid waste. The dark liquid emitted a strong odor of gasoline and oil. Containers holding hazardous waste must be stored closed. Facility must be maintained to minimize the possibility of of human exposure and / or a release to the environment. Correct immediately.

***Violation Description:***

Failure to maintain and operate the facility to minimize the possibility of a fire, explosion, or any unplanned sudden or non-sudden release of hazardous waste or hazardous waste constituents to the air, soil, or surface water which could threaten human health or the environment.

***Violations***

***Violation Date:*** 03/16/2016 ***Violation Source:*** CERS
***Violation Program:*** UST ***Violation Division:*** Orange City Fire Department
***Citation:*** 23 CCR 16 2711(a)(8) - California Code of Regulations, Title 23, Chapter 16, Section(s) 2711(a)(8)
***Violation Notes:***

Returned to compliance on 04/07/2016. all systems

***Violation Description:***

Failure to submit, obtain approval, or maintain a complete/accurate plot plan.

***Violations***

***Violation Date:*** 03/16/2016 ***Violation Source:*** CERS
***Violation Program:*** UST ***Violation Division:*** Orange City Fire Department
***Citation:*** 23 CCR 16 2715(f) - California Code of Regulations, Title 23, Chapter 16, Section(s) 2715(f)
***Violation Notes:***

Returned to compliance on 04/07/2016.

***Violation Description:***

Failure to comply with one or more of the following: provide training to facility employee(s) responsible for proper operation and maintenance every 12 months

and/or

train new employee(s) who are responsible for proper operation and maintenance within 30-days of hire

and/or

to have at least one employee present during operating hours that has been trained in the proper operation and maintenance of the UST system.

***Violations***

***Violation Date:*** 04/14/2020 ***Violation Source:*** CERS
***Violation Program:*** UST ***Violation Division:*** Orange City Fire Department
***Citation:*** 23 CCR 16 2716(e) - California Code of Regulations, Title 23, Chapter 16, Section(s) 2716(e)
***Violation Notes:***

Returned to compliance on 06/18/2020. DO reports exceed 30 days. Completed 6/18/2020.

***Violation Description:***

For designated operator (DO) monthly inspections conducted before October 1, 2018, failure to comply with one or more of the following requirements:
Be performed by an ICC certified DO.
Inspect monthly alarm history report, check that alarms are documented and responded to appropriately, and attach a copy.
Inspect for the presence of liquid/debris in spill containers.
Inspect for the presence of liquid/debris in under dispenser containment (UDC) and ensure that the monitoring equipment is positioned correctly.
Inspect for liquid or debris in containment sumps where an alarm occurred with no service visit.
Check that all testing and maintenance has been completed and documented.
Verify that all facility employees have been trained in accordance with 23 CCR 2715(c).
For designated operator (DO) 30 day inspections conducted on and after October 1, 2018, failure to conduct the designated UST operator visual inspection at least once every 30 days.

***Violations***

***Violation Date:*** 10/16/2019 ***Violation Source:*** CERS
***Violation Program:*** HW ***Violation Division:*** Orange County Environmental Health
***Citation:*** 22 CCR 12 66262.34(f) - California Code of Regulations, Title 22, Chapter 12, Section(s) 66262.34(f)
***Violation Notes:***

Returned to compliance on 01/21/2022. Three drums were observed stored properly closed but were not labeled. Please determine the contents of the containers and properly label them as hazardous waste. Within 30 days label the containers as hazardous waste.

***Violation Description:***

Failure to properly label hazardous waste accumulation containers and portable tanks with the following requirements: "Hazardous Waste", name and address of the generator, physical and chemical characteristics of the Hazardous Waste, and starting accumulation date.

***Violations***

***Violation Date:*** 10/16/2017 ***Violation Source:*** CERS
***Violation Program:*** HW ***Violation Division:*** Orange County Environmental Health
***Citation:*** 22 CCR 12 66262.34(f) - California Code of Regulations, Title 22, Chapter 12, Section(s) 66262.34(f)
***Violation Notes:***

Returned to compliance on 11/28/2018. containers storing hazardous waste must be labeled properly. Please label containers immediately.

***Violation Description:***

Failure to properly label hazardous waste accumulation containers and portable tanks with the following requirements: "Hazardous Waste", name and address of the generator, physical and chemical characteristics of the Hazardous Waste, and starting accumulation date.

***Violations***

***Violation Date:*** 03/16/2016 ***Violation Source:*** CERS
***Violation Program:*** UST ***Violation Division:*** Orange City Fire Department
***Citation:*** HSC 6.11 25404(e)(4) - California Health and Safety Code, Chapter 6.11, Section(s) 25404(e)(4)
***Violation Notes:***

Returned to compliance on 04/07/2016. all systems

***Violation Description:***

Failure to report program data electronically.

***Enforcements***

***Enf Action Date:*** 09/22/2014 ***Enf Action Program:*** HMRRP
***Enf Action Type:*** Notice of Violation (Unified Program) ***Enf Action Source:*** CERS
***Enf Action Division:*** Orange County Environmental Health
***Enf Action Description:*** Notice of Violation Issued by the Inspector at the Time of Inspection
***Enf Action Notes:***

***Evaluations***

***Eval Date:*** 03/17/2015
***Violations Found:*** No
***Eval General Type:*** Other/Unknown
***Eval Type:*** Other, not routine, done by local agency
***Eval Division:*** Orange County Environmental Health
***Eval Program:*** HW
***Eval Source:*** CERS
***Eval Notes:***

Terry C informed me that an anonymous complaint was received on the hot line stating that he had called before and drums of hazardous waste remain stored in this site's dumpster enclosure. In follow up, I checked the state's HW tracking website, facility had not obtained an EPA ID number and corrected that violation to obtain an EPA ID #. Complainant's call indicates that the other violation (storage and waste accumulation) are also open. We have Asad Zaidi identified as the business owner at the big e. However, I looked into ownership ID while on site and posted information and the employees identified the business as Grand Gas, Inc. Asad Zaidi was identified as the president. EC Account information shows that the facility's fees have gone to collections. I checked on a Santa ana site also owned by this owner. The facility has violations in HW, HM and UST PE open. That facility is operating without a UST operating permit. Their PE fees are unpaid and have gone to [Truncated]; Note: data in [EVAL Notes] field for some records is truncated from the source.

***Eval Date:*** 03/14/2018
***Violations Found:*** Yes
***Eval General Type:*** Compliance Evaluation Inspection
***Eval Type:*** Routine done by local agency
***Eval Division:*** Orange City Fire Department
***Eval Program:*** UST
***Eval Source:*** CERS
***Eval Notes:***

field verification; Note: data in [EVAL Notes] field for some records is truncated from the source.

***Eval Date:*** 03/18/2015
***Violations Found:*** Yes

***Eval General Type:*** Compliance Evaluation Inspection
***Eval Type:*** Routine done by local agency
***Eval Division:*** Orange City Fire Department
***Eval Program:*** UST
***Eval Source:*** CERS
***Eval Notes:***

vst nozzle at dispenser needs upgrade ; Note: data in [EVAL Notes] field for some records is truncated from the source.

***Eval Date:*** 05/27/2015
***Violations Found:*** No
***Eval General Type:*** Other/Unknown
***Eval Type:*** Other, not routine, done by local agency
***Eval Division:*** Orange County Environmental Health
***Eval Program:*** HW
***Eval Source:*** CERS
***Eval Notes:***

looked into proper ownership ID. Had requested all PRs put under the FA (w/ HM). However, 2 FAs are still open.; Note: data in [EVAL Notes] field for some records is truncated from the source.

***Eval Date:*** 10/16/2014
***Violations Found:*** Yes
***Eval General Type:*** Compliance Evaluation Inspection
***Eval Type:*** Routine done by local agency
***Eval Division:*** Orange County Environmental Health
***Eval Program:*** HW
***Eval Source:*** CERS
***Eval Notes:***

On site for a routine hazardous waste inspection. Eddie Abedi, cashier, was present for the inspection and provided consent to inspect. The facility's operations and the waste generated were discussed. The inspection included a walk of the facility's outside perimeter and its trash storage areas. I did not observe hazardous waste in the facility's trash or as run off on the ground. The business owner was identified as Grand Gas, Inc. Asad Zaidi was identified as the president. The storage of the shop's hazardous waste was inspected. The storage containers were stored closed. ; Note: data in [EVAL Notes] field for some records is truncated from the source.

***Eval Date:*** 03/24/2014
***Violations Found:*** Yes
***Eval General Type:*** Compliance Evaluation Inspection
***Eval Type:*** Routine done by local agency
***Eval Division:*** Orange City Fire Department
***Eval Program:*** HMRRP
***Eval Source:*** CERS
***Eval Notes:***

***Eval Date:*** 05/28/2015
***Violations Found:*** No
***Eval General Type:*** Other/Unknown
***Eval Type:*** Other, not routine, done by local agency
***Eval Division:*** Orange County Environmental Health
***Eval Program:*** HW
***Eval Source:*** CERS
***Eval Notes:***

looked into ownership issue at this station and Grand gas. Ali and Asad claim different titles on different forms at both stations. In EC, we have Asad as the business owner for The Big E and Grand Gas Inc. for the business owner at Grand Gas. I discussed compliance history with supervisor.; Note: data in [EVAL Notes] field for some records is truncated from the source.

***Eval Date:*** 09/23/2014
***Violations Found:*** Yes
***Eval General Type:*** Compliance Evaluation Inspection
***Eval Type:*** Routine done by local agency
***Eval Division:*** Orange City Fire Department
***Eval Program:*** HMRRP
***Eval Source:*** CERS

***Eval Notes:***

label haz waste containers  Complete and/or update Hazardous Materials Disclosure or Business Emergency Pla  ; Note: data in [EVAL Notes] field for some records is truncated from the source.

***Eval Date:*** 10/11/2019
***Violations Found:*** Yes
***Eval General Type:*** Compliance Evaluation Inspection
***Eval Type:*** Routine done by local agency
***Eval Division:*** Orange County Environmental Health
***Eval Program:*** HW
***Eval Source:*** CERS
***Eval Notes:***

On site to conduct a routine Hazardous Waste inspection.  Met with Syad Rizvi, Cashier.  Ownership of the business was verified as Grand Gas, Inc.  Walked throughout the facility and observed the facility's Hazardous Waste storage area.  Three 55 gallon drums were observed closed but not properly labeled at this time.  Within 30 days obtain hazardous waste labels and place them on the containers.  The perimeter of the facility was walked and the municipal trash dumpster was observed.  There are no signs of illegal disposal.  The facility has not had hazardous waste hauled offsite in the past three years.  Emergency plan is maintained on site.  This inspection report was sent to manager@grand-gas.com and mailed to the facility.  ; Note: data in [EVAL Notes] field for some records is truncated from the source.

***Eval Date:*** 11/06/2014
***Violations Found:*** Yes
***Eval General Type:*** Other/Unknown
***Eval Type:*** Other, not routine, done by local agency
***Eval Division:*** Orange County Environmental Health
***Eval Program:*** HW
***Eval Source:*** CERS
***Eval Notes:***

On site to conduct a follow up hazardous waste inspection.  I inspected the two drums storing hazardous waste which were located in the trash dumpster enclosure.  The enclosure was open, easily accessed, and not secured.  The drums remained unmarked with the required information for containers storing hazardous waste.  I introduced myself to Gloria, Big E's cashier, and asked to talk to the owner.  She informed me that he was not present but had received my inspection report.  She was uncertain of the status of his response to correct the violations.  I provided my card so that he may contact me if he should have any questions.  I provided additional hazardous waste storage labels for their use on containers.  I also stated that the unsecured drum of hazardous liquid waste needed to be secured immediately to prevent access by the public and / or a potential spill. ; Note: data in [EVAL Notes] field for some records is truncated from the source.

***Eval Date:*** 06/09/2015
***Violations Found:*** No
***Eval General Type:*** Other/Unknown
***Eval Type:*** Other, not routine, done by local agency
***Eval Division:*** Orange County Environmental Health
***Eval Program:*** HW
***Eval Source:*** CERS
***Eval Notes:***

discussed multiple FA for this one faclity with supervisor.  RUR prepared to consolidate into FA with HM PE; Note: data in [EVAL Notes] field for some records is truncated from the source.

***Eval Date:*** 03/14/2018
***Violations Found:*** Yes
***Eval General Type:*** Compliance Evaluation Inspection
***Eval Type:*** Routine done by local agency
***Eval Division:*** Orange City Fire Department
***Eval Program:*** HMRRP
***Eval Source:*** CERS
***Eval Notes:***

field verification; Note: data in [EVAL Notes] field for some records is truncated from the source.

***Eval Date:*** 03/15/2017
***Violations Found:*** Yes
***Eval General Type:*** Compliance Evaluation Inspection
***Eval Type:*** Routine done by local agency

***Eval Division:*** Orange City Fire Department
***Eval Program:*** UST
***Eval Source:*** CERS
***Eval Notes:***

field verification; Note: data in [EVAL Notes] field for some records is truncated from the source.

***Eval Date:*** 10/16/2017
***Violations Found:*** Yes
***Eval General Type:*** Compliance Evaluation Inspection
***Eval Type:*** Routine done by local agency
***Eval Division:*** Orange County Environmental Health
***Eval Program:*** HW
***Eval Source:*** CERS
***Eval Notes:***

On site for a routine hazardous waste inspection. Met with Assad Zaidi of The Big E. Consent was provided to enter and conduct inspection activities. Hazardous waste generating processes were discussed. The following was observed: Hazardous waste: - (2) 55- gallon drums were observed full. Containers were stored closed. Both containers were not labeled properly (see violation I400 below). Hazardous waste manifests were not available for review (see violation I474 below). Perimeter of the facility was inspected. Did not observe any indication of a hazardous waste release or illegal dumping along the perimeter of the facility. ; Note: data in [EVAL Notes] field for some records is truncated from the source.

***Eval Date:*** 04/26/2018
***Violations Found:*** No
***Eval General Type:*** Other/Unknown
***Eval Type:*** Other, not routine, done by local agency
***Eval Division:*** Orange City Fire Department
***Eval Program:*** UST
***Eval Source:*** CERS
***Eval Notes:***

SB989; Note: data in [EVAL Notes] field for some records is truncated from the source.

***Eval Date:*** 06/29/2015
***Violations Found:*** No
***Eval General Type:*** Other/Unknown
***Eval Type:*** Other, not routine, done by local agency
***Eval Division:*** Orange County Environmental Health
***Eval Program:*** HW
***Eval Source:*** CERS
***Eval Notes:***

All PEs are under one FA.; Note: data in [EVAL Notes] field for some records is truncated from the source.

***Eval Date:*** 03/30/2015
***Violations Found:*** No
***Eval General Type:*** Other/Unknown
***Eval Type:*** Other, not routine, done by local agency
***Eval Division:*** Orange County Environmental Health
***Eval Program:*** HW
***Eval Source:*** CERS
***Eval Notes:***

I never received a returned call form Asad. Thus, once again, I contacted Asad to discuss the abandoned drums and violations that remain open for this site. He answered his phone. He started the conversation out by informing me someone was pursuing the obtaining the EPA ID number for Big E so that the drums could be removed. Thus, I the discussion of drum ownership was not needed. I asked for a copy of his application. He was hazy about who was applying on his behalf and did not confirm for me that the application was submitted. I offered to send him the application for his use. He provided me his email address to use (manager@grand-gas.com). I asked him does Big-E handle the water contaminated with fuel when encountered within sumps and UDCs. He stated that his "gas company", which he identified as MCW, removes the fluids when they deliver his fuel. His answer did not make sense. However, I repeated the questions for confirmation. His answers were that his fuel service [Truncated]; Note: data in [EVAL Notes] field for some records is truncated from the source.

***Eval Date:*** 11/28/2018
***Violations Found:*** Yes
***Eval General Type:*** Compliance Evaluation Inspection

***Eval Type:*** Routine done by local agency
***Eval Division:*** Orange County Environmental Health
***Eval Program:*** HW
***Eval Source:*** CERS
***Eval Notes:***

On site to conduct a routine Hazardous Waste inspection. Walked the perimeter of the facility and observed hazardous waste storage. The facility has two 55 gallon drums of fuel contaminated water and fuel contaminated absorbent in the dumpster enclosure. Drums were properly labeled as hazardous waste and stored closed. The dumpster was observed free of hazardous waste at this time. Employees are trained and emergency response plan was on site. Manifests were unavailable for review. Spoke with Ali Zaidi, President, whom stated the facility had their waste hauled in December of 2017, however DTSC's hazardous waste tracking system does not show this activity. Please forward copies of hazardous waste manifests to me at jbechara@ochca.com within 30 days. The following violations were cited on 10/16/17: I400 - Failure to properly label hazardous waste containers as hazardous waste; drums were observed properly labeled, violation corrected. I474 - Failure to have [Truncated]; Note: data in [EVAL Notes] field for some records is truncated from the source.

***Eval Date:*** 05/21/2015
***Violations Found:*** No
***Eval General Type:*** Other/Unknown
***Eval Type:*** Other, not routine, done by local agency
***Eval Division:*** Orange County Environmental Health
***Eval Program:*** HW
***Eval Source:*** CERS
***Eval Notes:***

On site to conduct a re-inspection to confirm the facility's EPA ID number and the removal of the facility's accumulated hazardous waste. Asad Zaidi, president, had informed me on 3-30-15 that he was in process of obtaining an EPA ID number for the removal of the hazardous waste. However, the 2 drums storing hazardous waste remained on site in the unlocked facility trash dumpster enclosure. One closed drum remained unmarked. The second closed drum remained only marked hazardous waste. Asad Zaidi was not present on site. Syed Rizzi, station attendant, and Adnan Khan, UST DO, were present on site. I asked the station attendant as to how are on site fuel spills responded to. I was advised that absorbents (kitty litter) was available for use on site. I asked how used fuel soaked absorbents were handled. I was advised that the used fuel soaked absorbents were added to the hazardous waste storage drums located within the dumpster enclosure. We discussed the EPA ID number [Truncated]; Note: data in [EVAL Notes] field for some records is truncated from the source.

***Eval Date:*** 06/07/2017
***Violations Found:*** No
***Eval General Type:*** Other/Unknown
***Eval Type:*** Other, not routine, done by local agency
***Eval Division:*** Orange City Fire Department
***Eval Program:*** UST
***Eval Source:*** CERS
***Eval Notes:***

Cold Start; Note: data in [EVAL Notes] field for some records is truncated from the source.

***Eval Date:*** 03/18/2015
***Violations Found:*** Yes
***Eval General Type:*** Compliance Evaluation Inspection
***Eval Type:*** Routine done by local agency
***Eval Division:*** Orange City Fire Department
***Eval Program:*** HMRRP
***Eval Source:*** CERS
***Eval Notes:***

Chemical inventory is incomplete and/or requires update. including ust, cfo, do ; Note: data in [EVAL Notes] field for some records is truncated from the source.

***Eval Date:*** 04/29/2016
***Violations Found:*** No
***Eval General Type:*** Other/Unknown
***Eval Type:*** Other, not routine, done by local agency
***Eval Division:*** Orange County Environmental Health
***Eval Program:*** HW
***Eval Source:*** CERS
***Eval Notes:***

CERS review: BA/OW pg; Note: data in [EVAL Notes] field for some records is truncated from the source.

***Eval Date:*** 10/15/2014
***Violations Found:*** No
***Eval General Type:*** Other/Unknown
***Eval Type:*** Other, not routine, done by local agency
***Eval Division:*** Orange County Environmental Health
***Eval Program:*** HW
***Eval Source:*** CERS
***Eval Notes:***

received call from Thang, city of Orange fire. He identified two metal drums of liquid unknown with common trash stored on site. Photos provided. He stated that the facility on site rep told him that it was there waste but did not know what it was. Thang described a metal 55 gallon drum for solids storage which contained liquids, estimated at 3/4 full. I checked history. A21 was conducted 6-26-13. File could not be located in our office. History showed violations to be addressed. EC also consulted. EC showed a separate FA opened for the haz mat and the UST programs. RURs printed out for both FAs.; Note: data in [EVAL Notes] field for some records is truncated from the source.

***Eval Date:*** 04/29/2021
***Violations Found:*** No
***Eval General Type:*** Compliance Evaluation Inspection
***Eval Type:*** Routine done by local agency
***Eval Division:*** Orange City Fire Department
***Eval Program:*** HMRRP
***Eval Source:*** CERS
***Eval Notes:***

field verification.; Note: data in [EVAL Notes] field for some records is truncated from the source.

***Eval Date:*** 05/10/2021
***Violations Found:*** No
***Eval General Type:*** Other/Unknown
***Eval Type:*** Other, not routine, done by local agency
***Eval Division:*** Orange City Fire Department
***Eval Program:*** UST
***Eval Source:*** CERS
***Eval Notes:***

SB989; Note: data in [EVAL Notes] field for some records is truncated from the source.

***Eval Date:*** 03/16/2016
***Violations Found:*** Yes
***Eval General Type:*** Compliance Evaluation Inspection
***Eval Type:*** Routine done by local agency
***Eval Division:*** Orange City Fire Department
***Eval Program:*** UST
***Eval Source:*** CERS
***Eval Notes:***

field verification; Note: data in [EVAL Notes] field for some records is truncated from the source.

***Eval Date:*** 04/14/2020
***Violations Found:*** Yes
***Eval General Type:*** Compliance Evaluation Inspection
***Eval Type:*** Routine done by local agency
***Eval Division:*** Orange City Fire Department
***Eval Program:*** UST
***Eval Source:*** CERS
***Eval Notes:***

field verification.; Note: data in [EVAL Notes] field for some records is truncated from the source.

***Eval Date:*** 03/23/2015
***Violations Found:*** No
***Eval General Type:*** Other/Unknown
***Eval Type:*** Other, not routine, done by local agency

***Eval Division:*** Orange County Environmental Health
***Eval Program:*** HW
***Eval Source:*** CERS
***Eval Notes:***

Left message for Asad at the phone number (213 909 6972) that Alli had given me. I identified myself and the purpose of my call. Topics to be asked: - what's in the two drums? - how long have the drums been on site? - who generated the waste inside? - property owner contact info? ALSO - how do they handle water contaminated with fuel removed from UDCs and sumps? -Business owner? Inc. or sole proprietor? - need EPA ID number - HW sold waste storage; Note: data in [EVAL Notes] field for some records is truncated from the source.

***Eval Date:*** 03/11/2016
***Violations Found:*** No
***Eval General Type:*** Other/Unknown
***Eval Type:*** Other, not routine, done by local agency
***Eval Division:*** Orange County Environmental Health
***Eval Program:*** HW
***Eval Source:*** CERS
***Eval Notes:***

CERS review: BA/OW pages - listed in EC as HW generator - has an ID# = CAL000407489 - not in EC and inactive on HWTS; Note: data in [EVAL Notes] field for some records is truncated from the source.

***Eval Date:*** 04/29/2021
***Violations Found:*** No
***Eval General Type:*** Other/Unknown
***Eval Type:*** Other, not routine, done by local agency
***Eval Division:*** Orange City Fire Department
***Eval Program:*** UST
***Eval Source:*** CERS
***Eval Notes:***

overfill testing.; Note: data in [EVAL Notes] field for some records is truncated from the source.

***Eval Date:*** 05/20/2015
***Violations Found:*** No
***Eval General Type:*** Other/Unknown
***Eval Type:*** Other, not routine, done by local agency
***Eval Division:*** Orange County Environmental Health
***Eval Program:*** HW
***Eval Source:*** CERS
***Eval Notes:***

State HW tracking website showed no active EPA numbers for tis address. Owner has not provided the requested copy of the HW disposal receipt.; Note: data in [EVAL Notes] field for some records is truncated from the source.

***Eval Date:*** 03/18/2015
***Violations Found:*** No
***Eval General Type:*** Other/Unknown
***Eval Type:*** Other, not routine, done by local agency
***Eval Division:*** Orange County Environmental Health
***Eval Program:*** HW
***Eval Source:*** CERS
***Eval Notes:***

On site to conduct a follow up hazardous waste inspection and respond to a complaint recieved regarding two abandoned drums on site. Complaint was logged in as a CO. I introduced myself to the on site representative for Big E, Judy the cashier. I stated the purpose of the re-inspection to confirm correction of the facility's hazardous waste violations. The violations remained uncorrected. I reviewed their on site UST docs and obtained copies of both the business owner / operator ID and the UST owner / UST operator agreement. I obtained photos of the two drums of hazardous waste which were located in the dumpster enclosure along with the one drum that Judy stated was the station's only hazardous waste, which was used absorbents and fuel. I asked the cashier how is water contaminated with fuel that may accumulate within the tank sumps and UDCs handled. She stated that when water is found within UDC and sumps, it is recovered by the UST DO and taken away (note: monthly DO [Truncated]; Note: data in [EVAL Notes] field for some records is truncated from the source.

***Eval Date:*** 04/29/2021
***Violations Found:*** Yes

***Eval General Type:*** Compliance Evaluation Inspection
***Eval Type:*** Routine done by local agency
***Eval Division:*** Orange City Fire Department
***Eval Program:*** UST
***Eval Source:*** CERS
***Eval Notes:***

field verification.; Note: data in [EVAL Notes] field for some records is truncated from the source.

***Eval Date:*** 07/02/2013
***Violations Found:*** No
***Eval General Type:*** Other/Unknown
***Eval Type:*** Other, not routine, done by local agency
***Eval Division:*** Orange County Environmental Health
***Eval Program:*** HW
***Eval Source:*** CERS
***Eval Notes:***

Processed A21.; Note: data in [EVAL Notes] field for some records is truncated from the source.

***Eval Date:*** 07/25/2017
***Violations Found:*** No
***Eval General Type:*** Other/Unknown
***Eval Type:*** Other, not routine, done by local agency
***Eval Division:*** Orange City Fire Department
***Eval Program:*** UST
***Eval Source:*** CERS
***Eval Notes:***

cold start; Note: data in [EVAL Notes] field for some records is truncated from the source.

***Eval Date:*** 04/11/2019
***Violations Found:*** Yes
***Eval General Type:*** Compliance Evaluation Inspection
***Eval Type:*** Routine done by local agency
***Eval Division:*** Orange City Fire Department
***Eval Program:*** UST
***Eval Source:*** CERS
***Eval Notes:***

field verification.; Note: data in [EVAL Notes] field for some records is truncated from the source.

***Eval Date:*** 04/30/2015
***Violations Found:*** No
***Eval General Type:*** Other/Unknown
***Eval Type:*** Other, not routine, done by local agency
***Eval Division:*** Orange City Fire Department
***Eval Program:*** UST
***Eval Source:*** CERS
***Eval Notes:***

SB989; Note: data in [EVAL Notes] field for some records is truncated from the source.

***Eval Date:*** 10/21/2014
***Violations Found:*** No
***Eval General Type:*** Other/Unknown
***Eval Type:*** Other, not routine, done by local agency
***Eval Division:*** Orange County Environmental Health
***Eval Program:*** HW
***Eval Source:*** CERS
***Eval Notes:***

I had not received a call from Asad. Thus, I contacted the station and requested to speak with Asad. I was advised that he was not there. I stated that I would be on site to provide them their inspection report. I requested to know when he would be on site so that I could review it with him. I was advised that he very busy with lottery training and most likely would not be available. I provided my phone number and requested a call back to

discuss.; Note: data in [EVAL Notes] field for some records is truncated from the source.

***Eval Date:*** 03/24/2014
***Violations Found:*** Yes
***Eval General Type:*** Compliance Evaluation Inspection
***Eval Type:*** Routine done by local agency
***Eval Division:*** Orange City Fire Department
***Eval Program:*** UST
***Eval Source:*** CERS
***Eval Notes:***

***Eval Date:*** 04/19/2019
***Violations Found:*** No
***Eval General Type:*** Other/Unknown
***Eval Type:*** Other, not routine, done by local agency
***Eval Division:*** Orange City Fire Department
***Eval Program:*** UST
***Eval Source:*** CERS
***Eval Notes:***

overfill testing.; Note: data in [EVAL Notes] field for some records is truncated from the source.

***Affiliations***

***Affil Type Desc:*** CUPA District
***Entity Name:*** Orange County Env Health
***Entity Title:***
***Address:*** 1241 East Dyer RoadSuite 120
***City:*** Santa Ana
***State:*** CA
***Country:***
***Zip Code:*** 92705-5611
***Phone:*** (714) 433-6406

***Affil Type Desc:*** Legal Owner
***Entity Name:*** ASAD ZAIDI
***Entity Title:***
***Address:*** 890 N Batavia St
***City:*** Orange
***State:*** CA
***Country:*** United States
***Zip Code:*** 92868
***Phone:*** (213) 909-6972

***Affil Type Desc:*** UST Tank Owner
***Entity Name:*** ASAD ZAIDI
***Entity Title:***
***Address:*** 890 N BATAVIA ST
***City:*** ORANGE
***State:*** CA
***Country:*** United States
***Zip Code:*** 92868
***Phone:*** (213) 909-6972

***Affil Type Desc:*** Environmental Contact
***Entity Name:*** ASAD ZAIDI
***Entity Title:***
***Address:*** 890 N Batavia St
***City:*** Orange
***State:*** CA
***Country:***
***Zip Code:*** 92868
***Phone:***

***Affil Type Desc:*** Property Owner

| | |
|---|---|
| ***Entity Name:*** | ASAD ZAIDI |
| ***Entity Title:*** | |
| ***Address:*** | 890 N Batavia St |
| ***City:*** | Orange |
| ***State:*** | CA |
| ***Country:*** | United States |
| ***Zip Code:*** | 92868 |
| ***Phone:*** | (213) 909-6972 |

| | |
|---|---|
| ***Affil Type Desc:*** | UST Property Owner Name |
| ***Entity Name:*** | ASAD ZAIDI |
| ***Entity Title:*** | |
| ***Address:*** | 890 N BATAVIA ST |
| ***City:*** | ORANGE |
| ***State:*** | CA |
| ***Country:*** | United States |
| ***Zip Code:*** | 92868 |
| ***Phone:*** | (213) 909-6972 |

| | |
|---|---|
| ***Affil Type Desc:*** | UST Tank Operator |
| ***Entity Name:*** | ASAD ZAIDI |
| ***Entity Title:*** | |
| ***Address:*** | 890 N BATAVIA ST |
| ***City:*** | ORANGE |
| ***State:*** | CA |
| ***Country:*** | United States |
| ***Zip Code:*** | 92868 |
| ***Phone:*** | (213) 909-6972 |

| | |
|---|---|
| ***Affil Type Desc:*** | Identification Signer |
| ***Entity Name:*** | ASAD ZAIDI |
| ***Entity Title:*** | OWNER |
| ***Address:*** | |
| ***City:*** | |
| ***State:*** | |
| ***Country:*** | |
| ***Zip Code:*** | |
| ***Phone:*** | |

| | |
|---|---|
| ***Affil Type Desc:*** | Parent Corporation |
| ***Entity Name:*** | The Big E |
| ***Entity Title:*** | |
| ***Address:*** | |
| ***City:*** | |
| ***State:*** | |
| ***Country:*** | |
| ***Zip Code:*** | |
| ***Phone:*** | |

| | |
|---|---|
| ***Affil Type Desc:*** | Facility Mailing Address |
| ***Entity Name:*** | Mailing Address |
| ***Entity Title:*** | |
| ***Address:*** | 890 N Batavia St |
| ***City:*** | Orange |
| ***State:*** | CA |
| ***Country:*** | |
| ***Zip Code:*** | 92868 |
| ***Phone:*** | |

| | |
|---|---|
| ***Affil Type Desc:*** | Operator |
| ***Entity Name:*** | ASAD ZAIDI |
| ***Entity Title:*** | |
| ***Address:*** | |
| ***City:*** | |
| ***State:*** | |
| ***Country:*** | |
| ***Zip Code:*** | |
| ***Phone:*** | (213) 909-6972 |

| | |
|---|---|
| **Affil Type Desc:** | UST Permit Applicant |
| **Entity Name:** | ASAD ZAIDI |
| **Entity Title:** | OWNER |
| **Address:** | |
| **City:** | |
| **State:** | |
| **Country:** | |
| **Zip Code:** | |
| **Phone:** | (213) 909-6972 |

---

**86** | **7 of 8** | **WNW** | **0.20 / 1,039.75** | **169.02 / -16** | **THE BIG E, 890 N. BATAVIA, ORANGE CA** | **HIST TANK**

| | | | |
|---|---|---|---|
| **Owner Name:** | JOHN G. O'NEAL | **No of Containers:** | 6 |
| **Owner Street:** | 890 N. BATAVIA AVE. | **County:** | ORANGE |
| **Owner City:** | ORANGE | **Facility State:** | CA |
| **Owner State:** | CA | **Facility Zip:** | 92667 |
| **Owner Zip:** | 92667 | | |

---

**86** | **8 of 8** | **WNW** | **0.20 / 1,039.75** | **169.02 / -16** | **THE BIG E, 890 N BATAVIA, ORANGE CA** | **UST SWEEPS**

| | | | |
|---|---|---|---|
| **C C:** | A30-030-54107 | **D Filename:** | SITE01A |
| **BOE:** | | **Page No:** | 123 |
| **Comp:** | 54107 | **County:** | ORANGE |
| **Status:** | ACTIVE | **State :** | CA |
| **No of Tanks:** | 5 | **Zip:** | 92668 |
| **Jurisdict:** | CITY OF ORANGE | **Latitude:** | 33.802249 |
| **Agency:** | FIRE DEPARTMENT | **Longitude:** | -117.861869 |
| **Phone:** | | **Georesult:** | S5HPN-SC-A |

***Tank Details***

| | | | |
|---|---|---|---|
| **Tank ID:** | 000005 | **S Contain:** | |
| **O Tank ID:** | | **Stg:** | P |
| **SWRCB No:** | 30-030-054107-000005 | **Storage :** | |
| **Removed:** | | **Storag Type:** | PRODUCT |
| **Installed:** | | **P Contain:** | |
| **A Date:** | 06-01-89 | **Content:** | DIESEL |
| **Capac:** | 12000 | **ONA:** | |
| **Tank Use:** | M.V. FUEL | **D File Name:** | TANK1B |

***Tank Details***

| | | | |
|---|---|---|---|
| **Tank ID:** | 000002 | **S Contain:** | |
| **O Tank ID:** | | **Stg:** | P |
| **SWRCB No:** | 30-030-054107-000002 | **Storage :** | |
| **Removed:** | | **Storag Type:** | PRODUCT |
| **Installed:** | | **P Contain:** | |
| **A Date:** | 06-01-89 | **Content:** | REG UNLEADED |
| **Capac:** | 12000 | **ONA:** | |
| **Tank Use:** | M.V. FUEL | **D File Name:** | TANK1B |

***Tank Details***

| | | | |
|---|---|---|---|
| **Tank ID:** | 000003 | **S Contain:** | |
| **O Tank ID:** | | **Stg:** | P |
| **SWRCB No:** | 30-030-054107-000003 | **Storage :** | |
| **Removed:** | | **Storag Type:** | PRODUCT |
| **Installed:** | | **P Contain:** | |
| **A Date:** | 06-01-89 | **Content:** | REG UNLEADED |

| | | | |
|---|---|---|---|
| **Capac:** | 12000 | **ONA:** | |
| **Tank Use:** | M.V. FUEL | **D File Name:** | TANK1B |

***Tank Details***

| | | | |
|---|---|---|---|
| **Tank ID:** | 000001 | **S Contain:** | |
| **O Tank ID:** | | **Stg:** | P |
| **SWRCB No:** | 30-030-054107-000001 | **Storage :** | |
| **Removed:** | | **Storag Type:** | PRODUCT |
| **Installed:** | | **P Contain:** | |
| **A Date:** | 06-01-89 | **Content:** | LEADED |
| **Capac:** | 12000 | **ONA:** | |
| **Tank Use:** | M.V. FUEL | **D File Name:** | TANK1B |

***Tank Details***

| | | | |
|---|---|---|---|
| **Tank ID:** | 000004 | **S Contain:** | |
| **O Tank ID:** | | **Stg:** | P |
| **SWRCB No:** | 30-030-054107-000004 | **Storage :** | |
| **Removed:** | | **Storag Type:** | PRODUCT |
| **Installed:** | | **P Contain:** | |
| **A Date:** | 06-01-89 | **Content:** | DIESEL |
| **Capac:** | 12000 | **ONA:** | |
| **Tank Use:** | M.V. FUEL | **D File Name:** | TANK1B |

---

**87** ***1 of 6*** ***S*** ***0.20 / 1,055.95*** ***182.20 / -3*** ***MR CRANE INC 647 N HARITON ST ORANGE CA 92868*** ***AST ORANGE***

***Facility ID:*** FA0025538

---

**87** ***2 of 6*** ***S*** ***0.20 / 1,055.95*** ***182.20 / -3*** ***647 N HARITON ST ORANGE CA 92868*** ***AST***

| | | | |
|---|---|---|---|
| **Total Capacity(Gal):** | 1,320 | **Owner Name:** | MR CRANE INC |
| **CUPA:** | Orange | **County:** | Orange |

---

**87** ***3 of 6*** ***S*** ***0.20 / 1,055.95*** ***182.20 / -3*** ***MR CRANE INC 647 NORTH HARITON STREET ORANGE CA 92668*** ***HHSS***

**County:**
**Tank Details Microfiche:** http://geotracker.waterboards.ca.gov/ustpdfs/pdf/0002eb53.pdf

---

**87** ***4 of 6*** ***S*** ***0.20 / 1,055.95*** ***182.20 / -3*** ***MR CRANE INC 647 N HARITON ST ORANGE CA 92868*** ***CERS TANK***

| | | | |
|---|---|---|---|
| **Site ID:** | 419400 | **Latitude:** | 33.797688 |
| **Longitude:** | -117.858437 | | |

***Regulated Programs***

**EI ID:** 10537426
**EI Description:** Chemical Storage Facilities

**EI ID:** 10537426
**EI Description:** Hazardous Waste Generator

***EI ID:*** 10537426
***EI Description:*** Aboveground Petroleum Storage

***Violations***

***Violation Date:*** 12/10/2018 ***Violation Source:*** CERS
***Violation Program:*** APSA ***Violation Division:*** Orange County Environmental Health
***Citation:*** HSC 6.67 25270.4.5(a) - California Health and Safety Code, Chapter 6.67, Section(s) 25270.4.5(a)
***Violation Notes:***

Returned to compliance on 09/23/2019.

***Violation Description:***

Failure to ensure the following before allowing drainage of uncontaminated rainwater from diked area into a storm drain or discharge of an effluent into an open watercourse, lake, or pond, bypassing the facility treatment system:

1. Keep bypass valve normally sealed closed.

2. Inspect the retained rainwater

3. Open and reseal bypass valves under responsible supervision.

***Violations***

***Violation Date:*** 09/23/2019 ***Violation Source:*** CERS
***Violation Program:*** APSA ***Violation Division:*** Orange County Environmental Health
***Citation:*** HSC 6.67 25270.4.5 (a) - California Health and Safety Code, Chapter 6.67, Section(s) 25270.4.5 (a)
***Violation Notes:***

Returned to compliance on 12/17/2021. The SPCC Plan was last certified by a Professional Engineer 2/11/14. Please note the SPCC Plan must be recertified every five years. Within 90 days please obtain an SPCC Plan certified by a Professional Engineer and maintain it onsite for review.

***Violation Description:***

Failure to complete a review and evaluation of the SPCC Plan at least once every five years, document the completion of the review, and sign a statement as to whether the SPCC Plan will be amended.

***Violations***

***Violation Date:*** 02/27/2014 ***Violation Source:*** CERS
***Violation Program:*** APSA ***Violation Division:*** Orange County Environmental Health
***Citation:*** HSC 6.67 25270.4.5(a) - California Health and Safety Code, Chapter 6.67, Section(s) 25270.4.5(a)
***Violation Notes:***

Returned to compliance on 03/31/2014. The facility records all rainwater held in the bath tub secondary containment for the diesel AST. However, the facility did not have any rainwater records on site to verify. Please send me the last several rainwater monitoring logs to abate the violation.

***Violation Description:***

Failure to comply with all of the following requirements:
1. Failure to conduct inspections and tests in accordance with written procedures that you or a certifying engineer have developed for the facility.
2. Failure to sign written procedures and/or a record of inspections and/or customary business records by the appropriate supervisor or inspector.
3. Failure to keep written procedures and/or a record of inspections and/or customary business records with the plan. AND
4. Failure to maintain written procedures and/or a record of inspections and/or customary business records for three years.

***Violations***

***Violation Date:*** 01/06/2021 ***Violation Source:*** CERS
***Violation Program:*** HMRRP ***Violation Division:*** Orange City Fire Department
***Citation:*** HSC 6.95 25508(a)(3) - California Health and Safety Code, Chapter 6.95, Section(s) 25508(a)(3)

***Violation Notes:***

Returned to compliance on 03/24/2021.

***Violation Description:***

Failure to complete and electronically submit a site map with all required content.

***Violations***

***Violation Date:*** 01/06/2021 ***Violation Source:*** CERS
***Violation Program:*** HMRRP ***Violation Division:*** Orange City Fire Department
***Citation:*** HSC 6.95 25508(a)(3) - California Health and Safety Code, Chapter 6.95, Section(s) 25508(a)(3)
***Violation Notes:***

Returned to compliance on 03/24/2021.

***Violation Description:***

Failure to complete and electronically submit hazardous material inventory information for all reportable hazardous materials on site at or above reportable quantities.

***Violations***

***Violation Date:*** 12/10/2018 ***Violation Source:*** CERS
***Violation Program:*** APSA ***Violation Division:*** Orange County Environmental Health
***Citation:*** HSC 6.67 25270.4.5(a) - California Health and Safety Code, Chapter 6.67, Section(s) 25270.4.5(a)
***Violation Notes:***

Returned to compliance on 09/23/2019.

***Violation Description:***

Failure to provide the following training to all oil-handling personnel:

1. Operation and maintenance of equipment to prevent discharges.

2. Discharge procedure protocols.

3. Applicable pollution control laws, rules, and regulations.

4. General facility operations.

5. Contents of the SPCC Plan.

***Violations***

***Violation Date:*** 08/03/2016 ***Violation Source:*** CERS
***Violation Program:*** HW ***Violation Division:*** Orange County Environmental Health
***Citation:*** 22 CCR 12 66262.40(a) - California Code of Regulations, Title 22, Chapter 12, Section(s) 66262.40(a)
***Violation Notes:***

Returned to compliance on 05/21/2018. The records for the removal of the facility's hazardous waste were not available for inspection. Locate the records and submit a copy set for the last year (8-15 thru 8-16) to this Agency for our review within 30 days.

***Violation Description:***

Failure to keep a copy of each properly signed manifest for at least three years from the date the waste was accepted by the initial transporter. The manifest signed at the time the waste was accepted for transport shall be kept until receiving a signed copy from the designated facility which received the waste.

***Violations***

***Violation Date:*** 10/21/2013 ***Violation Source:*** CERS
***Violation Program:*** HW ***Violation Division:*** Orange County Environmental Health
***Citation:*** 22 CCR 12 66262.34(f) - California Code of Regulations, Title 22, Chapter 12, Section(s) 66262.34(f)
***Violation Notes:***

More than half of the storage containers of hazardous waste were not marked with the required hazardous waste identification information. Each container and portable tank holding hazardous waste must be marked with the following information: 1. the words "HAZARDOUS WASTE" 2. Waste (name) 3. Hazardous property of the waste (e.g. - toxic, flammable, corrosive, etc.) 4. Physical state of the waste (liquid or solid) 5. Name and address of the business 6. Start Accumulation Date A re inspection will be conducted to confirm correction.

***Violation Description:***

Failure to properly label hazardous waste accumulation containers with the following requirements: "Hazardous Waste", name and address of the generator, physical and chemical characteristics of the Hazardous Waste, and starting accumulation date.

***Violations***

***Violation Date:*** 02/27/2014 ***Violation Source:*** CERS
***Violation Program:*** APSA ***Violation Division:*** Orange County Environmental Health
***Citation:*** HSC 6.67 25270.4.5(a) - California Health and Safety Code, Chapter 6.67, Section(s) 25270.4.5(a)
***Violation Notes:***

Returned to compliance on 02/27/2014. The SPCC did not have the management approval form singed. It was signed during the inspection and abated. No outstanding violaiton.

***Violation Description:***

1. Failure to prepare a SPCC plan that follows a sequence of rule and/or cross-reference.
2. Failure of the owner or operator of a facility subject to this part to prepare a SPCC plan in accordance with good engineering practices.
3. Failure to have the full approval of management at a level of authority to commit the necessary resources to fully implement the SPCC plan.
4. Failure to prepare the Plan in writing. AND
5. Failure to prepare a SPCC plan that addresses additional procedures/methods/equipment not yet fully operational.

***Violations***

***Violation Date:*** 02/23/2017 ***Violation Source:*** CERS
***Violation Program:*** APSA ***Violation Division:*** Orange County Environmental Health
***Citation:*** HSC 6.67 25270.4.5(a) - California Health and Safety Code, Chapter 6.67, Section(s) 25270.4.5(a)
***Violation Notes:***

Returned to compliance on 12/10/2018. Per the SPCC Plan, training should be provided annually to all employees who are involved with any of the SPCC elements. In order to abate this violation, provide SPCC training to applicable employees.

***Violation Description:***

Failure to provide the following training to all oil-handling personnel:

1. Operation and maintenance of equipment to prevent discharges.

2. Discharge procedure protocols.

3. Applicable pollution control laws, rules, and regulations.

4. General facility operations.

5. Contents of the SPCC Plan.

***Violations***

***Violation Date:*** 02/27/2014 ***Violation Source:*** CERS
***Violation Program:*** APSA ***Violation Division:*** Orange County Environmental Health

***Citation:*** HSC 6.67 Multiple - California Health and Safety Code, Chapter 6.67, Section(s) Multiple
***Violation Notes:***

Returned to compliance on 03/31/2014. The drum/tote storage areas located inside the building show "flexible containment" as sized secondary containment. Half of the storage areas uses a flexible containment. However, the second storage area now has a concrete berm, fixed secondary containment that was not reviewed by the PE. Have the PE review this change in the sized secondary containment and make a technical amendment to the SPCC.

***Violation Description:***

APSA Program - Administration/Documentation - General

***Violations***

***Violation Date:*** 02/27/2014 ***Violation Source:*** CERS
***Violation Program:*** APSA ***Violation Division:*** Orange County Environmental Health
***Citation:*** HSC 6.67 25270.4.5(a) - California Health and Safety Code, Chapter 6.67, Section(s) 25270.4.5(a)
***Violation Notes:***

Returned to compliance on 03/31/2014. Annual SPCC training is required per the SPCC. To date, annual training is conducted but the records could not be found during the inspection. Please submit the last years training records in order to abate this violation.

***Violation Description:***

Failure to provide training regarding:
1. The operation and maintenance of equipment to prevent discharges.
2. Discharge procedure protocols.
3. Applicable pollution control laws, rules, and regulations.
4. General facility operations. AND
5. The contents of the SPCC Plan.

***Violations***

***Violation Date:*** 07/11/2013 ***Violation Source:*** CERS
***Violation Program:*** HW ***Violation Division:*** Orange County Environmental Health
***Citation:*** 22 CCR 12 66262.34(f) - California Code of Regulations, Title 22, Chapter 12, Section(s) 66262.34(f)
***Violation Notes:***

Returned to compliance on 10/21/2013. More than half of the storage containers of hazardous waste were not marked with the required hazardous waste identification information. Each container and portable tank holding hazardous waste must be marked with the following information: 1. the words "HAZARDOUS WASTE" 2. Waste (name) 3. Hazardous property of the waste (e.g. - toxic, flammable, corrosive, etc.) 4. Physical state of the waste (liquid or solid) 5. Name and address of the business 6. Start Accumulation Date Once corrected, please submit the attached certificate of return to compliance, signed and dated, to this Agency within 30 days.

***Violation Description:***

Failure to properly label hazardous waste accumulation containers with the following requirements: "Hazardous Waste", name and address of the generator, physical and chemical characteristics of the Hazardous Waste, and starting accumulation date.

***Violations***

***Violation Date:*** 02/23/2017 ***Violation Source:*** CERS
***Violation Program:*** APSA ***Violation Division:*** Orange County Environmental Health
***Citation:*** HSC 6.67 25270.4.5(a) - California Health and Safety Code, Chapter 6.67, Section(s) 25270.4.5(a)
***Violation Notes:***

Returned to compliance on 12/10/2018. Logs must be maintained when diked areas are emptied and discharged into the storm drain. Please implement a log to monitor these events.

***Violation Description:***

Failure to ensure the following before allowing drainage of uncontaminated rainwater from diked area into a storm drain or discharge of an effluent into an open watercourse, lake, or pond, bypassing the facility treatment system:

1. Keep bypass valve normally sealed closed.

2. Inspect the retained rainwater

3. Open and reseal bypass valves under responsible supervision.

***Violations***

***Violation Date:*** 03/26/2018 ***Violation Source:*** CERS
***Violation Program:*** HMRRP ***Violation Division:*** Orange City Fire Department
***Citation:*** HSC 6.95 25508(a)(1) - California Health and Safety Code, Chapter 6.95, Section(s) 25508(a)(1)
***Violation Notes:***

Returned to compliance on 03/30/2018.

***Violation Description:***

Failure to annually review and electronically certify that the business plan is complete and accurate on or before the annual due date.

***Violations***

***Violation Date:*** 08/03/2016 ***Violation Source:*** CERS
***Violation Program:*** HMRRP ***Violation Division:*** Orange City Fire Department
***Citation:*** HSC 6.95 25507 - California Health and Safety Code, Chapter 6.95, Section(s) 25507
***Violation Notes:***

Returned to compliance on 04/11/2017.

***Violation Description:***

Failure to adequately establish and implement a business plan when storing/handling a hazardous material at or above reportable quantities.

***Violations***

***Violation Date:*** 08/03/2016 ***Violation Source:*** CERS
***Violation Program:*** HW ***Violation Division:*** Orange County Environmental Health
***Citation:*** 22 CCR 12 66262.34(f) - California Code of Regulations, Title 22, Chapter 12, Section(s) 66262.34(f)
***Violation Notes:***

Returned to compliance on 05/21/2018. The labels on the containers storing hazardous used antifreeze and used oily absorbent waste were missing required information. Containers storing hazardous waste must be marked with the required information. This includes the words "hazardous waste" and the chemical characteristic of the stored waste. Once corrected, submit the attached certificate of return to compliance, signed and dated, within 30 days.

***Violation Description:***

Failure to properly label hazardous waste accumulation containers and portable tanks with the following requirements: "Hazardous Waste", name and address of the generator, physical and chemical characteristics of the Hazardous Waste, and starting accumulation date.

***Violations***

***Violation Date:*** 09/23/2019 ***Violation Source:*** CERS
***Violation Program:*** APSA ***Violation Division:*** Orange County Environmental Health
***Citation:*** HSC 6.67 25270.4.5(a) - California Health and Safety Code, Chapter 6.67, Section(s) 25270.4.5(a)
***Violation Notes:***

Returned to compliance on 12/17/2021. Annual employee training records for employees conducting petroleum-handling activities were not available for review. Within 30 days please provide training for employees and send documentation to this Agency. Training record documentation should consist of training topic and date, employee name, date, title and signature.

***Violation Description:***

Failure to provide the following training to all oil-handling personnel:

1. Operation and maintenance of equipment to prevent discharges.

2. Discharge procedure protocols.

3. Applicable pollution control laws, rules, and regulations.

4. General facility operations.

5. Contents of the SPCC Plan.

***Evaluations***

***Eval Date:*** 11/01/2013
***Violations Found:*** No
***Eval General Type:*** Other/Unknown
***Eval Type:*** Other, not routine, done by local agency
***Eval Division:*** Orange County Environmental Health
***Eval Program:*** APSA
***Eval Source:*** CERS
***Eval Notes:***

Called Jaspers for status update on the violations. He is working on it and will call by 11-18-13 to set the inspection.; Note: data in [EVAL Notes] field for some records is truncated from the source.

***Eval Date:*** 02/23/2017
***Violations Found:*** Yes
***Eval General Type:*** Compliance Evaluation Inspection
***Eval Type:*** Routine done by local agency
***Eval Division:*** Orange County Environmental Health
***Eval Program:*** APSA
***Eval Source:*** CERS
***Eval Notes:***

On site to conduct the triennial Spill Prevention Control and Countermeasure (SPCC) inspection. Met with Vice President of Operations and engineering Brett Rabe of Mr. Crane. Consent was granted to enter and inspect the facility. The facility is regulated under the Aboveground Storage Tank Act (APSA). The facility contains over 10,000 gallons of regulated petroleum products. The SPCC was written and certified by a Professional Engineer on 2/11/2014. The next SPCC review is due before 2/11/19. Estimated total capacity of regulated petroleum oils is 17,819 gallons. All mobile containers, refuelers, and tanks less than 5,000 gallons are exempt from Tank Integrity Testing. The 6,014 gallon and 7,200 gallon diesel Aboveground Storage Tanks (ASTs) require an integrity test every 20 years. Both ASTs were installed in 2005. The 1st tank integrity test is due in July 2025. The entire facility, the mobile refuelers and the loading/unloading areas have general secondary [Truncated]; Note: data in [EVAL Notes] field for some records is truncated from the source.

***Eval Date:*** 02/24/2014
***Violations Found:*** No
***Eval General Type:*** Other/Unknown
***Eval Type:*** Other, not routine, done by local agency
***Eval Division:*** Orange County Environmental Health
***Eval Program:*** APSA
***Eval Source:*** CERS
***Eval Notes:***

Called Mr. Crane/Jaspers on work and cell # to re schedule SPCC inspection. Left VMs.; Note: data in [EVAL Notes] field for some records is truncated from the source.

***Eval Date:*** 10/21/2013
***Violations Found:*** Yes
***Eval General Type:*** Other/Unknown
***Eval Type:*** Other, not routine, done by local agency
***Eval Division:*** Orange County Environmental Health
***Eval Program:*** HW
***Eval Source:*** CERS
***Eval Notes:***

This Agency did not receive the facility's certificate of return to compliance, signed and dated, as requested. Thus, the hazardous waste violation

(W013) noted on the 7-11-13 inspection is upgraded to level II. report mailed and report PDF to jameso@mrcrane.com; Note: data in [EVAL Notes] field for some records is truncated from the source.

***Eval Date:*** 12/10/2018
***Violations Found:*** Yes
***Eval General Type:*** Other/Unknown
***Eval Type:*** Other, not routine, done by local agency
***Eval Division:*** Orange County Environmental Health
***Eval Program:*** APSA
***Eval Source:*** CERS
***Eval Notes:***

The following violations cited on 2/23/2017 are being closed and recited this date: I009 – Training provided for operation/maintenance of equipment, discharge procedures, lawgs/regulations, general operations and Spill Prevention Control and Countermeasures (SPCC). Annual training is required for all employees. Training must be documented and documentation made available for review for a minimum of 3 years. To comply with this violation, please provide this Agency with employee training records within 30 days. I700 – Run-off rainwater for diked areas is inspected. Inspection logs must be maintained when diked areas are emptied and discharges into the storm drain. To comply with this violation, please provide this Agency with these inspection logs within 30 days. This report was sent to Patrick Herrera at patrick@mrcrane.com. ; Note: data in [EVAL Notes] field for some records is truncated from the source.

***Eval Date:*** 08/03/2016
***Violations Found:*** Yes
***Eval General Type:*** Compliance Evaluation Inspection
***Eval Type:*** Routine done by local agency
***Eval Division:*** Orange County Environmental Health
***Eval Program:*** HW
***Eval Source:*** CERS
***Eval Notes:***

On site for a routine hazardous waste inspection. Patrick Herrera, safety manager, was present for the inspection and provided consent to inspect. The facility's operations and the waste generated were discussed. The inspection included a walk of the storage lot. I did not observe hazardous waste in the facility's trash or as run off on the ground. The storage of the shop's hazardous waste was inspected. Written spill response directions and emergency contact numbers must be provided for the employees. A hazardous waste emergency response card was provided for use. report PDF to patrick@mrcrane.com; Note: data in [EVAL Notes] field for some records is truncated from the source.

***Eval Date:*** 12/10/2013
***Violations Found:*** No
***Eval General Type:*** Other/Unknown
***Eval Type:*** Other, not routine, done by local agency
***Eval Division:*** Orange County Environmental Health
***Eval Program:*** APSA
***Eval Source:*** CERS
***Eval Notes:***

On site for the follow up SPCC inspection. Permission to inspect granted by Mr. Crane/Erik Jaspers. Most of the SPCC has been completed by Jaspers. It still needs the site maps, the PE review and management sign off. Jaspers is still awaiting the PE review. Gave Jaspers a final extension to 1-13-14/1000. Violations # AT48 and AT 18 are still outstanding and will be elevated to an administrative order (possible fines) if the SPCC is not ready for review by 1-13-14.; Note: data in [EVAL Notes] field for some records is truncated from the source.

***Eval Date:*** 07/11/2013
***Violations Found:*** Yes
***Eval General Type:*** Compliance Evaluation Inspection
***Eval Type:*** Routine done by local agency
***Eval Division:*** Orange County Environmental Health
***Eval Program:*** HW
***Eval Source:*** CERS
***Eval Notes:***

On site for a routine hazardous waste inspection. James O'Rourke, shop foreman, was present for the inspection. The inspection included a walk of the facility's outside perimeter and its trash storage areas. I did not observe hazardous waste in the facility's trash or as run off on the ground. The storage of the shop's hazardous waste was inspected. The containers were stored closed. The receipts for the removal of the facility's hazardous waste was on site and available for inspection. The records for the last year were reviewed. The facility had a business emergency plan, which included spill response directions and emergency contact numbers. report PDF to jameso@mrcrane.com; Note: data in [EVAL Notes] field for some records is truncated from the source.

***Eval Date:*** 09/04/2013
***Violations Found:*** No
***Eval General Type:*** Other/Unknown
***Eval Type:*** Other, not routine, done by local agency
***Eval Division:*** Orange County Environmental Health
***Eval Program:*** APSA
***Eval Source:*** CERS
***Eval Notes:***

Updated text, citation, and date, and basic editing (clean-up). NOV printed, signed, scanned, copied and submitted to mail room to be sent for certified mail tomorrow (late in the day for today).; Note: data in [EVAL Notes] field for some records is truncated from the source.

***Eval Date:*** 01/13/2014
***Violations Found:*** No
***Eval General Type:*** Other/Unknown
***Eval Type:*** Other, not routine, done by local agency
***Eval Division:*** Orange County Environmental Health
***Eval Program:*** APSA
***Eval Source:*** CERS
***Eval Notes:***

On site to conduct the follow up Spill Prevention Control and Countermeasure (SPCC) inspection. Per Mr. Crane/Jaspers, the SPCC has been completed but has not yet been reviewed/approved by a PE. I gave Mr. Crane one more extension. The SPCC must be completed and available for review by the scheduled 2-18-14/1300. If the SPCC is not ready by 2-18-14, an Administrative Enforcement Action may be initiated by this Agency. Violations # AT48 and AT18 are still outstanding.; Note: data in [EVAL Notes] field for some records is truncated from the source.

***Eval Date:*** 09/23/2019
***Violations Found:*** No
***Eval General Type:*** Compliance Evaluation Inspection
***Eval Type:*** Routine done by local agency
***Eval Division:*** Orange County Environmental Health
***Eval Program:*** HW
***Eval Source:*** CERS
***Eval Notes:***

On site to conduct a routine Hazardous Waste inspection. Met with Patrick Herrera, Safety Manager. The facility is a Large Quantity Generator of Non-RCRA Hazardous Wastes generated from maintenance of cranes and other heavy power equipment. Walked throughout the facility and observed the facility's yard, waste storage area, and mechanic shop. Hazardous waste containers were observed properly labeled and stored closed. The perimeter of the facility was walked and the municipal trash dumpster was observed. There are no signs of illegal disposal. Hazardous waste manifests were available for review. The facility's EPA ID number is active. Daily inspection logs and annual employee training records were available for review. Emergency plan is maintained on site. No hazardous waste violations were observed this date. This inspection report was sent to patrick@mrcrane.com. ; Note: data in [EVAL Notes] field for some records is truncated from the source.

***Eval Date:*** 02/23/2017
***Violations Found:*** No
***Eval General Type:*** Other/Unknown
***Eval Type:*** Other, not routine, done by local agency
***Eval Division:*** Orange County Environmental Health
***Eval Program:*** APSA
***Eval Source:*** CERS
***Eval Notes:***

REviewing file; prepping for inspection; Note: data in [EVAL Notes] field for some records is truncated from the source.

***Eval Date:*** 09/30/2013
***Violations Found:*** No
***Eval General Type:*** Other/Unknown
***Eval Type:*** Other, not routine, done by local agency
***Eval Division:*** Orange County Environmental Health
***Eval Program:*** APSA
***Eval Source:*** CERS
***Eval Notes:***

Called Jaspers. Left VM requesting the status of the SPCC and HW violations.; Note: data in [EVAL Notes] field for some records is truncated from the source.

***Eval Date:*** 08/14/2013
***Violations Found:*** No
***Eval General Type:*** Other/Unknown
***Eval Type:*** Other, not routine, done by local agency
***Eval Division:*** Orange County Environmental Health
***Eval Program:*** APSA
***Eval Source:*** CERS
***Eval Notes:***

***Eval Date:*** 08/13/2013
***Violations Found:*** No
***Eval General Type:*** Other/Unknown
***Eval Type:*** Other, not routine, done by local agency
***Eval Division:*** Orange County Environmental Health
***Eval Program:*** APSA
***Eval Source:*** CERS
***Eval Notes:***

On-site for a follow up inspection. Met with Eric Jaspers this date. Discussed the two (2) outstanding violations. Violation AT18 has not been corrected. The facility diagram in the SPCC has not been updated. Violation AT48 has not been corrected. There were five (5) 55-gallon drums and one (1) 275-gallon plastic tote not in sized containment this date. Discussed the issuance of a Notice of Violation (NOV) with Mr. Jaspers. The facility is constructing a new storage are for the new and used oil which, according to Mr. Jaspers, should be completed by the end of September. ; Note: data in [EVAL Notes] field for some records is truncated from the source.

***Eval Date:*** 03/27/2014
***Violations Found:*** No
***Eval General Type:*** Other/Unknown
***Eval Type:*** Other, not routine, done by local agency
***Eval Division:*** Orange County Environmental Health
***Eval Program:*** APSA
***Eval Source:*** CERS
***Eval Notes:***

Called Mr. Crane/Jaspers. He said that he has the storm water logs and the PE sign off for the new permanent secondary containment. I asked that he E-mail me the information in order to abate the violations. He will E-mail it to me today.; Note: data in [EVAL Notes] field for some records is truncated from the source.

***Eval Date:*** 01/06/2014
***Violations Found:*** No
***Eval General Type:*** Other/Unknown
***Eval Type:*** Other, not routine, done by local agency
***Eval Division:*** Orange County Environmental Health
***Eval Program:*** APSA
***Eval Source:*** CERS
***Eval Notes:***

Called Jaspers. Status of SPCC and 1-13-14 re inspection? Left VM.; Note: data in [EVAL Notes] field for some records is truncated from the source.

***Eval Date:*** 03/26/2018
***Violations Found:*** Yes
***Eval General Type:*** Other/Unknown
***Eval Type:*** Other, not routine, done by local agency
***Eval Division:*** Orange City Fire Department
***Eval Program:*** HMRRP
***Eval Source:*** CERS
***Eval Notes:***

NOV letter mailed; Note: data in [EVAL Notes] field for some records is truncated from the source.

***Eval Date:*** 01/06/2021
***Violations Found:*** Yes
***Eval General Type:*** Compliance Evaluation Inspection
***Eval Type:*** Routine done by local agency
***Eval Division:*** Orange City Fire Department

***Eval Program:*** HMRRP
***Eval Source:*** CERS
***Eval Notes:***

field verification.; Note: data in [EVAL Notes] field for some records is truncated from the source.

***Eval Date:*** 09/11/2013
***Violations Found:*** No
***Eval General Type:*** Other/Unknown
***Eval Type:*** Other, not routine, done by local agency
***Eval Division:*** Orange County Environmental Health
***Eval Program:*** APSA
***Eval Source:*** CERS
***Eval Notes:***

Follow up to determine the status of the SPCC violations from the 5-15-13 inspection. New EH&S contact is Eric Jaspers. All violations swill be abated and the new SPCC signed and ready for review by 9-20-13. He will call to set the inspection date.; Note: data in [EVAL Notes] field for some records is truncated from the source.

***Eval Date:*** 03/31/2014
***Violations Found:*** No
***Eval General Type:*** Other/Unknown
***Eval Type:*** Other, not routine, done by local agency
***Eval Division:*** Orange County Environmental Health
***Eval Program:*** APSA
***Eval Source:*** CERS
***Eval Notes:***

Received via E-mail verification of abatement of the violations listed on the 2-27-14 inspection report. Received PE certification of secondary containment, annual (2014)training records and latest rainwater inspection logs. Abate violations AT11, AT31, AT32. No outstanding violations.; Note: data in [EVAL Notes] field for some records is truncated from the source.

***Eval Date:*** 06/10/2019
***Violations Found:*** No
***Eval General Type:*** Other/Unknown
***Eval Type:*** Other, not routine, done by local agency
***Eval Division:*** Orange County Environmental Health
***Eval Program:*** APSA
***Eval Source:*** CERS
***Eval Notes:***

2019 CERS APSA COMPLETED / ACCEPTED; Note: data in [EVAL Notes] field for some records is truncated from the source.

***Eval Date:*** 09/23/2019
***Violations Found:*** Yes
***Eval General Type:*** Compliance Evaluation Inspection
***Eval Type:*** Routine done by local agency
***Eval Division:*** Orange County Environmental Health
***Eval Program:*** APSA
***Eval Source:*** CERS
***Eval Notes:***

On site to conduct a routine Aboveground Petroleum Storage Tank (APST) inspection. Met with Patrick Herrera, Safety Manager. The facility is storing petroleum aboveground in quantities exceeding 10,000 gallons. A Spill Prevention Control & Countermeasures (SPCC) Plan dated 2/11/14 was available for review. The SPCC Plan has passed it's five year review period and must be recertified by a Professional Engineer. The following petroleum storage capacity was observed: - 7,200 gallon Diesel single-walled tank with dike containment - 6,000 gallon Diesel single-walled tank with secondary containment - 1,900 gallon mobile refueler - 500 gallon used oil tank - (2) 250 gallon totes of new motor oil - (20) 55 gallon drums of various oils The two diesel fueling tanks and 500 gallon used oil tank have adequate secondary containment. Containment was observed and was free of liquid and debris. The mobile refueler is maintained at the facility overnight and the yard is [Truncated]; Note: data in [EVAL Notes] field for some records is truncated from the source.

***Eval Date:*** 08/03/2016
***Violations Found:*** Yes
***Eval General Type:*** Compliance Evaluation Inspection
***Eval Type:*** Routine done by local agency

***Eval Division:*** Orange City Fire Department
***Eval Program:*** HMRRP
***Eval Source:*** CERS
***Eval Notes:***

***Eval Date:*** 11/19/2013
***Violations Found:*** No
***Eval General Type:*** Other/Unknown
***Eval Type:*** Other, not routine, done by local agency
***Eval Division:*** Orange County Environmental Health
***Eval Program:*** APSA
***Eval Source:*** CERS
***Eval Notes:***

Called Jaspers for SPCC update. SPCC is out to the PE. Set inspection for 12-10-13/0900.; Note: data in [EVAL Notes] field for some records is truncated from the source.

***Eval Date:*** 05/12/2014
***Violations Found:*** No
***Eval General Type:*** Other/Unknown
***Eval Type:*** Other, not routine, done by local agency
***Eval Division:*** Orange County Environmental Health
***Eval Program:*** APSA
***Eval Source:*** CERS
***Eval Notes:***

Database review shows that violations AT48/AT18 was not abated in Ec. Were actually abated on 3-31-14. Is administratively closed today. No outstanding violations.; Note: data in [EVAL Notes] field for some records is truncated from the source.

***Eval Date:*** 11/01/2013
***Violations Found:*** No
***Eval General Type:*** Other/Unknown
***Eval Type:*** Other, not routine, done by local agency
***Eval Division:*** Orange County Environmental Health
***Eval Program:*** APSA
***Eval Source:*** CERS
***Eval Notes:***

Copy of NOV and Receipt of Certified Letter card for the file.; Note: data in [EVAL Notes] field for some records is truncated from the source.

***Eval Date:*** 02/19/2014
***Violations Found:*** No
***Eval General Type:*** Other/Unknown
***Eval Type:*** Other, not routine, done by local agency
***Eval Division:*** Orange County Environmental Health
***Eval Program:*** APSA
***Eval Source:*** CERS
***Eval Notes:***

Was scheduled to conduct the SPCC inspection on 2-18-14. Due to illness, I had to cancel. E-mailed Jaspers requesting a new inspection date.; Note: data in [EVAL Notes] field for some records is truncated from the source.

***Eval Date:*** 02/27/2014
***Violations Found:*** Yes
***Eval General Type:*** Compliance Evaluation Inspection
***Eval Type:*** Routine done by local agency
***Eval Division:*** Orange County Environmental Health
***Eval Program:*** APSA
***Eval Source:*** CERS
***Eval Notes:***

On site to conduct the tri-ennial SPill Prevention Control and Countermeasure (SPCC) inspection. Permission to inspect granted by Mr.Crane/Erik Jaspers. The SPCC was written and signed by a PE on 9-2013. The next SPCC review is due before 9-2018. All drums/totes/refuelers are exempt from Tank Integrity Testing (TIT). The 6,000 and 7,000 gallon diesel Aboveground Storage TAnks (ASTs) require a TIT every 20 years. Both ASTs were installed in 2005. The next TIT is sue before 2025. The entire facility, the mobile refuelers and the loading/unloading areas have general secondary

containment. Verified spill kits in each area. The drum/tote storage areas located inside the building show "flexible containment" as sized secondary containment. Half of the storage areas uses a flexible containment. However, the second storage area now has a concrete berm, fixed secondary containment that was not reviewed by the PE. See violations. The SPCC requires daily/weekly visual [Truncated]; Note: data in [EVAL Notes] field for some records is truncated from the source.

***Eval Date:*** 10/02/2013
***Violations Found:*** No
***Eval General Type:*** Other/Unknown
***Eval Type:*** Other, not routine, done by local agency
***Eval Division:*** Orange County Environmental Health
***Eval Program:*** APSA
***Eval Source:*** CERS
***Eval Notes:***

Discussed the status of the SPCC review with Mr. Crane/Eric Jaspers. He is in the process of writing a new SPCC instead of amending the current SPCC due to major changes to the facility. Violations # AT48 and AT18, listed on the 5-15-13 inspection were originally due by 8-13-13. An extension is granted and the new due ste is 11-18-13 to abate the SPCC violations. Please call this office once the new SPCC is ready for review (prior to 11-18-13).; Note: data in [EVAL Notes] field for some records is truncated from the source.

***Affiliations***

***Affil Type Desc:*** Environmental Contact
***Entity Name:*** Bill Taitano
***Entity Title:***
***Address:*** 647 N HARITON ST
***City:*** ORANGE
***State:*** CA
***Country:***
***Zip Code:*** 92868
***Phone:***

***Affil Type Desc:*** Parent Corporation
***Entity Name:*** MR CRANE INC
***Entity Title:***
***Address:***
***City:***
***State:***
***Country:***
***Zip Code:***
***Phone:***

***Affil Type Desc:*** Identification Signer
***Entity Name:*** Bill Taitano
***Entity Title:*** Safety Manger
***Address:***
***City:***
***State:***
***Country:***
***Zip Code:***
***Phone:***

***Affil Type Desc:*** Facility Mailing Address
***Entity Name:*** Mailing Address
***Entity Title:***
***Address:*** 647 N HARITON STREET
***City:*** ORANGE
***State:*** CA
***Country:***
***Zip Code:*** 92868
***Phone:***

***Affil Type Desc:*** Legal Owner
***Entity Name:*** MR CRANE INC
***Entity Title:***
***Address:*** 647 N HARITON STREET
***City:*** ORNAGE

| Map Key | Number of Records | Direction | Distance (mi/ft) | Elev/Diff (ft) | Site | DB |
|---|---|---|---|---|---|---|

**State:** CA
**Country:** United States
**Zip Code:** 92868
**Phone:** (714) 633-2100

**Affil Type Desc:** Document Preparer
**Entity Name:** Bill Taitano
**Entity Title:**
**Address:**
**City:**
**State:**
**Country:**
**Zip Code:**
**Phone:**

**Affil Type Desc:** CUPA District
**Entity Name:** Orange County Env Health
**Entity Title:**
**Address:** 1241 East Dyer RoadSuite 120
**City:** Santa Ana
**State:** CA
**Country:**
**Zip Code:** 92705-5611
**Phone:** (714) 433-6406

**Affil Type Desc:** Operator
**Entity Name:** MR CRANE INC
**Entity Title:**
**Address:**
**City:**
**State:**
**Country:**
**Zip Code:**
**Phone:** (714) 633-2100

***Coordinates***

**Env Int Type Code:** APSA
**Program ID:** 10537426
**Latitude:** 33.797690
**Longitude:** -117.858440
**Coord Name:**
**Ref Point Type Desc:** Center of a facility or station.

---

| | | | | | | |
|---|---|---|---|---|---|---|
| 87 | 5 of 6 | S | 0.20 / 1,055.95 | 182.20 / -3 | **MR. CRANE, INC.**<br>**647 NORTH HARITON STREET**<br>**ORANGE CA** | HIST TANK |

**Owner Name:** MILLER-EDWARDS-LYTLE PARTNERSH
**Owner Street:** 647 NORTH HARITON STREET
**Owner City:** ORANGE
**Owner State:** CA
**Owner Zip:** 92668
**No of Containers:** 3
**County:** ORANGE
**Facility State:** CA
**Facility Zip:** 92668

---

| | | | | | | |
|---|---|---|---|---|---|---|
| 87 | 6 of 6 | S | 0.20 / 1,055.95 | 182.20 / -3 | **MR CRANE INC**<br>**647 N HARITON ST**<br>**ORANGE CA 92868** | RCRA SQG |

**EPA Handler ID:** CAD983601188
**Gen Status Universe:** Small Quantity Generator
**Contact Name:** H WAYNE EDWARDS
**Contact Address:** 647 N HARITON ST , , ORANGE , CA, 92668 , US
**Contact Phone No and Ext:** 714-633-2100
**Contact Email:**
**Contact Country:** US
**County Name:** ORANGE
**EPA Region:** 09
**Land Type:** Private

| | |
|---|---|
| **Receive Date:** | 19910813 |
| **Location Latitude:** | 33.797979 |
| **Location Longitude:** | -117.858564 |

***Violation/Evaluation Summary***

| | |
|---|---|
| **Note:** | NO RECORDS: As of Jan 2022, there are no Compliance Monitoring and Enforcement (violation) records associated with this facility (EPA ID). |

***Handler Summary***

| | |
|---|---|
| **Importer Activity:** | No |
| **Mixed Waste Generator:** | No |
| **Transporter Activity:** | No |
| **Transfer Facility:** | No |
| **Onsite Burner Exemption:** | No |
| **Furnace Exemption:** | No |
| **Underground Injection Activity:** | No |
| **Commercial TSD:** | No |
| **Used Oil Transporter:** | No |
| **Used Oil Transfer Facility:** | No |
| **Used Oil Processor:** | No |
| **Used Oil Refiner:** | No |
| **Used Oil Burner:** | No |
| **Used Oil Market Burner:** | No |
| **Used Oil Spec Marketer:** | No |

***Hazardous Waste Handler Details***

| | |
|---|---|
| **Sequence No:** | 1 |
| **Receive Date:** | 19910813 |
| **Handler Name:** | MR CRANE INC |
| **Federal Waste Generator Code:** | 2 |
| **Generator Code Description:** | Small Quantity Generator |
| **Source Type:** | Notification |

***Owner/Operator Details***

| | | | |
|---|---|---|---|
| **Owner/Operator Ind:** | Current Owner | **Street No:** | |
| **Type:** | Private | **Street 1:** | 171 S ANITA DR NO 103 |
| **Name:** | PACIFIC GATEWAY PROPERTIES | **Street 2:** | |
| **Date Became Current:** | | **City:** | ORANGE |
| **Date Ended Current:** | | **State:** | CA |
| **Phone:** | 714-978-9229 | **Country:** | |
| **Source Type:** | Notification | **Zip Code:** | 92668 |

| Map Key | Number of Records | Direction | Distance (mi/ft) | Elev/Diff (ft) | Site | DB |
|---|---|---|---|---|---|---|
| 88 | 1 of 3 | WNW | 0.20 / 1,058.95 | 172.05 / -13 | AMER/EUROPEAN PAINT & REPAIR, 967 NO BATAVIA ORANGE CA 92668 | EMISSIONS |

***1990 Criteria Data***

| | | | |
|---|---|---|---|
| **Facility ID:** | 80046 | **CERR Code:** | |
| **Facility SIC Code:** | 7532 | **TOGT:** | 1.8 |
| **CO:** | 30 | **ROGT:** | 1.7424 |
| **Air Basin:** | SC | **COT:** | |
| **District:** | SC | **NOXT:** | |
| **COID:** | ORA | **SOXT:** | |
| **DISN:** | SOUTH COAST AQMD | **PMT:** | 0 |
| **CHAPIS:** | | **PM10T:** | 0 |

| Map Key | Number of Records | Direction | Distance (mi/ft) | Elev/Diff (ft) | Site | DB |
|---|---|---|---|---|---|---|

***1990 Toxic Data***

| | | | |
|---|---|---|---|
| ***Facility ID:*** | 80046 | ***COID:*** | ORA |
| ***Facility SIC Code:*** | 7532 | ***DISN:*** | SOUTH COAST AQMD |
| ***CO:*** | 30 | ***CHAPIS:*** | |
| ***Air Basin:*** | SC | ***CERR Code:*** | |
| ***District:*** | SC | | |
| ***TS:*** | | | |
| ***Health Risk Asmt:*** | | | |
| ***Non-Cancer Chronic Haz Ind:*** | | | |
| ***Non-Cancer Acute Haz Ind:*** | | | |

| Map Key | Number of Records | Direction | Distance (mi/ft) | Elev/Diff (ft) | Site | DB |
|---|---|---|---|---|---|---|
| 88 | 2 of 3 | WNW | 0.20 / 1,058.95 | 172.05 / -13 | ORANGE AUTO DETAIL & BODY REPAIR<br>967 N BATAVIA SUITES A<br>ORANGE CA 92867 | EMISSIONS |

***2016 Toxic Data***

| | | | |
|---|---|---|---|
| ***Facility ID:*** | 172749 | ***TS:*** | |
| ***Facility SIC Code:*** | 7532 | ***HRA:*** | |
| ***CERR CODE:*** | | ***CH Index:*** | |
| ***COID:*** | ORA | ***AH Index:*** | |
| ***CO:*** | 30 | ***Air Basin:*** | SC |
| ***DISN:*** | SOUTH COAST AQMD | ***District:*** | SC |
| ***CHAPIS:*** | | | |

| Map Key | Number of Records | Direction | Distance (mi/ft) | Elev/Diff (ft) | Site | DB |
|---|---|---|---|---|---|---|
| 88 | 3 of 3 | WNW | 0.20 / 1,058.95 | 172.05 / -13 | BATAVIA CENTER A 5<br>967 N BATAVIA UNIT A<br>ORANGE CA 92867 | RCRA NON GEN |

| | |
|---|---|
| ***EPA Handler ID:*** | CAP000215657 |
| ***Gen Status Universe:*** | No Report |
| ***Contact Name:*** | JUSTIN D INTVELD |
| ***Contact Address:*** | 1010 E CHESTNUT AVE , , SANTA ANA , CA, 92701 , US |
| ***Contact Phone No and Ext:*** | 714-558-2411 x115 |
| ***Contact Email:*** | JINTVELD@SATELLITEMANAGEMENT.COM |
| ***Contact Country:*** | US |
| ***County Name:*** | ORANGE |
| ***EPA Region:*** | 09 |
| ***Land Type:*** | Private |
| ***Receive Date:*** | 20110322 |
| ***Location Latitude:*** | |
| ***Location Longitude:*** | |

***Violation/Evaluation Summary***

| | |
|---|---|
| ***Note:*** | NO RECORDS: As of Jan 2022, there are no Compliance Monitoring and Enforcement (violation) records associated with this facility (EPA ID). |

***Handler Summary***

| | |
|---|---|
| ***Importer Activity:*** | No |
| ***Mixed Waste Generator:*** | No |
| ***Transporter Activity:*** | No |
| ***Transfer Facility:*** | No |
| ***Onsite Burner Exemption:*** | No |
| ***Furnace Exemption:*** | No |
| ***Underground Injection Activity:*** | No |
| ***Commercial TSD:*** | No |
| ***Used Oil Transporter:*** | No |

***Used Oil Transfer Facility:*** No
***Used Oil Processor:*** No
***Used Oil Refiner:*** No
***Used Oil Burner:*** No
***Used Oil Market Burner:*** No
***Used Oil Spec Marketer:*** No

***Hazardous Waste Handler Details***

***Sequence No:*** 1
***Receive Date:*** 20101215
***Handler Name:*** BATAVIA CENTER A 5
***Source Type:*** Temporary
***Federal Waste Generator Code:*** 2
***Generator Code Description:*** Small Quantity Generator

***Waste Code Details***

***Hazardous Waste Code:*** D001
***Waste Code Description:*** IGNITABLE WASTE

***Hazardous Waste Handler Details***

***Sequence No:*** 1
***Receive Date:*** 20110322
***Handler Name:*** BATAVIA CENTER A 5
***Source Type:*** Notification
***Federal Waste Generator Code:*** N
***Generator Code Description:*** Not a Generator, Verified

***Owner/Operator Details***

***Owner/Operator Ind:*** Current Operator
***Type:*** Private
***Name:*** SATELLITE MANAGEMENT CO
***Date Became Current:*** 19910101
***Date Ended Current:***
***Phone:***
***Source Type:*** Temporary
***Street No:***
***Street 1:***
***Street 2:***
***City:***
***State:***
***Country:*** US
***Zip Code:***

***Owner/Operator Ind:*** Current Owner
***Type:*** Private
***Name:*** SOMMERVILL TRUST CONZELMAN FAMILY TRUSTA
***Date Became Current:*** 19900101
***Date Ended Current:***
***Phone:*** 714-558-2411
***Source Type:*** Notification
***Street No:***
***Street 1:*** 1010 E CHESTNUT AVE
***Street 2:***
***City:*** SANTA ANA
***State:*** CA
***Country:*** US
***Zip Code:*** 92701

***Owner/Operator Ind:*** Current Operator
***Type:*** Private
***Name:*** SATELLITE MANAGEMENT CO
***Date Became Current:*** 19910101
***Date Ended Current:***
***Phone:***
***Source Type:*** Notification
***Street No:***
***Street 1:***
***Street 2:***
***City:***
***State:***
***Country:*** US
***Zip Code:***

***Owner/Operator Ind:*** Current Owner
***Type:*** Private
***Name:*** SOMMERVILL TRUST CONZELMAN FAMILY TRUSTA
***Date Became Current:*** 19900101
***Date Ended Current:***
***Phone:*** 714-558-2411
***Street No:***
***Street 1:*** 1010 E CHESTNUT AVE
***Street 2:***
***City:*** SANTA ANA
***State:*** CA
***Country:*** US

| Map Key | Number of Records | Direction | Distance (mi/ft) | Elev/Diff (ft) | Site | DB |
|---|---|---|---|---|---|---|

**Source Type:** Temporary **Zip Code:** 92701

***Historical Handler Details***

**Receive Dt:** 20101215
**Generator Code Description:** Small Quantity Generator
**Handler Name:** BATAVIA CENTER A 5

---

| | | | | | | |
|---|---|---|---|---|---|---|
| 89 | 1 of 2 | WNW | 0.20 / 1,062.42 | 172.08 / -13 | ELECTRON AUTOMOTIVE LLC<br>969 N BATAVIA ST STE D<br>ORANGE CA 92867-5565 | RCRA NON GEN |

**EPA Handler ID:** CAL000373535
**Gen Status Universe:** No Report
**Contact Name:** CHRIS NOSALEK
**Contact Address:** 969 N BATAVIA ST STE D , , ORANGE , CA, 92867 ,
**Contact Phone No and Ext:** 714-609-5064
**Contact Email:** ELECTRONAUTOMOTIVE@YAHOO.COM
**Contact Country:**
**County Name:** ORANGE
**EPA Region:** 09
**Land Type:**
**Receive Date:** 20120411
**Location Latitude:** 33.803415
**Location Longitude:** -117.861711

***Violation/Evaluation Summary***

**Note:** NO RECORDS: As of Jan 2022, there are no Compliance Monitoring and Enforcement (violation) records associated with this facility (EPA ID).

***Handler Summary***

**Importer Activity:** No
**Mixed Waste Generator:** No
**Transporter Activity:** No
**Transfer Facility:** No
**Onsite Burner Exemption:** No
**Furnace Exemption:** No
**Underground Injection Activity:** No
**Commercial TSD:** No
**Used Oil Transporter:** No
**Used Oil Transfer Facility:** No
**Used Oil Processor:** No
**Used Oil Refiner:** No
**Used Oil Burner:** No
**Used Oil Market Burner:** No
**Used Oil Spec Marketer:** No

***Hazardous Waste Handler Details***

**Sequence No:** 1
**Receive Date:** 20120411
**Handler Name:** ELECTRON AUTOMOTIVE LLC
**Source Type:** Implementer
**Federal Waste Generator Code:** N
**Generator Code Description:** Not a Generator, Verified

***Owner/Operator Details***

**Owner/Operator Ind:** Current Operator **Street No:**
**Type:** Other **Street 1:** 969 N BATAVIA ST STE D

| Map Key | Number of Records | Direction | Distance (mi/ft) | Elev/Diff (ft) | Site | DB |
|---|---|---|---|---|---|---|

| | | | |
|---|---|---|---|
| **Name:** | CHRIS NOSALEK | **Street 2:** | |
| **Date Became Current:** | | **City:** | ORANGE |
| **Date Ended Current:** | | **State:** | CA |
| **Phone:** | 714-609-5064 | **Country:** | |
| **Source Type:** | Implementer | **Zip Code:** | 92867 |
| | | | |
| **Owner/Operator Ind:** | Current Owner | **Street No:** | |
| **Type:** | Other | **Street 1:** | 969 N BATAVIA ST #D |
| **Name:** | ELECTRON AUTOMOTIVE LLC | **Street 2:** | |
| **Date Became Current:** | | **City:** | ORANGE |
| **Date Ended Current:** | | **State:** | CA |
| **Phone:** | 714-609-5064 | **Country:** | |
| **Source Type:** | Implementer | **Zip Code:** | 92867-0000 |

| | | | | | | |
|---|---|---|---|---|---|---|
| 89 | 2 of 2 | WNW | 0.20 / 1,062.42 | 172.08 / -13 | **BODY MASTER COLLISION CENTER**<br>**969 N BATAVIA ST STE C**<br>**ORANGE CA 92867-5556** | **RCRA NON GEN** |

| | |
|---|---|
| **EPA Handler ID:** | CAL000373381 |
| **Gen Status Universe:** | No Report |
| **Contact Name:** | DANNY LOPEZ |
| **Contact Address:** | 969 N BATAVIA ST STE C , , ORANGE , CA, 92867 , |
| **Contact Phone No and Ext:** | 714-633-1106 |
| **Contact Email:** | BODYMASTERCOLLISION@GMAIL.COM |
| **Contact Country:** | |
| **County Name:** | ORANGE |
| **EPA Region:** | 09 |
| **Land Type:** | |
| **Receive Date:** | 20120406 |
| **Location Latitude:** | 33.803469 |
| **Location Longitude:** | -117.861575 |

***Violation/Evaluation Summary***

| | |
|---|---|
| **Note:** | NO RECORDS: As of Jan 2022, there are no Compliance Monitoring and Enforcement (violation) records associated with this facility (EPA ID). |

***Handler Summary***

| | |
|---|---|
| **Importer Activity:** | No |
| **Mixed Waste Generator:** | No |
| **Transporter Activity:** | No |
| **Transfer Facility:** | No |
| **Onsite Burner Exemption:** | No |
| **Furnace Exemption:** | No |
| **Underground Injection Activity:** | No |
| **Commercial TSD:** | No |
| **Used Oil Transporter:** | No |
| **Used Oil Transfer Facility:** | No |
| **Used Oil Processor:** | No |
| **Used Oil Refiner:** | No |
| **Used Oil Burner:** | No |
| **Used Oil Market Burner:** | No |
| **Used Oil Spec Marketer:** | No |

***Hazardous Waste Handler Details***

| | |
|---|---|
| **Sequence No:** | 1 |
| **Receive Date:** | 20120406 |
| **Handler Name:** | BODY MASTER COLLISION CENTER |
| **Source Type:** | Implementer |
| **Federal Waste Generator Code:** | N |
| **Generator Code Description:** | Not a Generator, Verified |

| Map Key | Number of Records | Direction | Distance (mi/ft) | Elev/Diff (ft) | Site | DB |
|---|---|---|---|---|---|---|

***Owner/Operator Details***

| | | | |
|---|---|---|---|
| ***Owner/Operator Ind:*** | Current Owner | ***Street No:*** | |
| ***Type:*** | Other | ***Street 1:*** | 969 N BATAVIA ST STE C |
| ***Name:*** | DANNY LOPEZ | ***Street 2:*** | |
| ***Date Became Current:*** | | ***City:*** | ORANGE |
| ***Date Ended Current:*** | | ***State:*** | CA |
| ***Phone:*** | 714-633-1106 | ***Country:*** | |
| ***Source Type:*** | Implementer | ***Zip Code:*** | 92867-5556 |

| | | | |
|---|---|---|---|
| ***Owner/Operator Ind:*** | Current Operator | ***Street No:*** | |
| ***Type:*** | Other | ***Street 1:*** | 969 N BATAVIA ST STE C |
| ***Name:*** | DANNY LOPEZ | ***Street 2:*** | |
| ***Date Became Current:*** | | ***City:*** | ORANGE |
| ***Date Ended Current:*** | | ***State:*** | CA |
| ***Phone:*** | 714-633-1106 | ***Country:*** | |
| ***Source Type:*** | Implementer | ***Zip Code:*** | 92867 |

| | | | | | | |
|---|---|---|---|---|---|---|
| 90 | *1 of 3* | *WNW* | *0.20 / 1,065.93* | *172.08 / -13* | ***BELL AUTOMOTIVE***<br>***971 N BATAVIA ST STE D***<br>***ORANGE CA 92867-5532*** | ***RCRA NON GEN*** |

| | |
|---|---|
| ***EPA Handler ID:*** | CAL000316059 |
| ***Gen Status Universe:*** | No Report |
| ***Contact Name:*** | WILLIAM BELL |
| ***Contact Address:*** | 971 N BATAVIA ST STE D , , ORANGE , CA, 92867 , |
| ***Contact Phone No and Ext:*** | 714-639-7233 |
| ***Contact Email:*** | BELLAUTOKTM@ATT.NET |
| ***Contact Country:*** | |
| ***County Name:*** | ORANGE |
| ***EPA Region:*** | 09 |
| ***Land Type:*** | |
| ***Receive Date:*** | 20070202 |
| ***Location Latitude:*** | 33.803523 |
| ***Location Longitude:*** | -117.861712 |

***Violation/Evaluation Summary***

| | |
|---|---|
| ***Note:*** | NO RECORDS: As of Jan 2022, there are no Compliance Monitoring and Enforcement (violation) records associated with this facility (EPA ID). |

***Handler Summary***

| | |
|---|---|
| ***Importer Activity:*** | No |
| ***Mixed Waste Generator:*** | No |
| ***Transporter Activity:*** | No |
| ***Transfer Facility:*** | No |
| ***Onsite Burner Exemption:*** | No |
| ***Furnace Exemption:*** | No |
| ***Underground Injection Activity:*** | No |
| ***Commercial TSD:*** | No |
| ***Used Oil Transporter:*** | No |
| ***Used Oil Transfer Facility:*** | No |
| ***Used Oil Processor:*** | No |
| ***Used Oil Refiner:*** | No |
| ***Used Oil Burner:*** | No |
| ***Used Oil Market Burner:*** | No |
| ***Used Oil Spec Marketer:*** | No |

***Hazardous Waste Handler Details***

| | |
|---|---|
| ***Sequence No:*** | 1 |
| ***Receive Date:*** | 20070202 |

| Map Key | Number of Records | Direction | Distance (mi/ft) | Elev/Diff (ft) | Site | DB |
|---|---|---|---|---|---|---|

**Handler Name:** BELL AUTOMOTIVE
**Source Type:** Implementer
**Federal Waste Generator Code:** N
**Generator Code Description:** Not a Generator, Verified

***Owner/Operator Details***

| | | | |
|---|---|---|---|
| **Owner/Operator Ind:** | Current Owner | **Street No:** | |
| **Type:** | Other | **Street 1:** | 971 N. BATAVIA ST STE D |
| **Name:** | WILLIAM F. BELL JR. | **Street 2:** | |
| **Date Became Current:** | | **City:** | ORANGE |
| **Date Ended Current:** | | **State:** | CA |
| **Phone:** | 714-639-7233 | **Country:** | |
| **Source Type:** | Implementer | **Zip Code:** | 92867-5532 |

| | | | |
|---|---|---|---|
| **Owner/Operator Ind:** | Current Operator | **Street No:** | |
| **Type:** | Other | **Street 1:** | 971 N BATAVIA ST STE D |
| **Name:** | WILLIAM BELL | **Street 2:** | |
| **Date Became Current:** | | **City:** | ORANGE |
| **Date Ended Current:** | | **State:** | CA |
| **Phone:** | 714-639-7233 | **Country:** | |
| **Source Type:** | Implementer | **Zip Code:** | 92867 |

---

| Map Key | Number of Records | Direction | Distance (mi/ft) | Elev/Diff (ft) | Site | DB |
|---|---|---|---|---|---|---|
| 90 | 2 of 3 | WNW | 0.20 / 1,065.93 | 172.08 / -13 | **RC EMPIRE ALIGNMENT & AUTO SERVICE**<br>**971 N BATAVIA ST STE A**<br>**ORANGE CA 92867** | RCRA TSD |

**EPA Handler ID:** CAL000444741
**Gen Status Universe:** No Report
**Contact Name:** ANTONIO ROSAS JR
**Contact Address:** 971 N BATAVIA ST STE A , , ORANGE , CA, 92867 ,
**Contact Phone No and Ext:** 714-538-1916
**Contact Email:** RCEMPIREALIGNMENT@GMAIL.COM
**Contact Country:**
**Land Type:**
**County Name:** ORANGE
**EPA Region:** 09
**Receive Date:** 20190325
**Location Latitude:** 33.803568
**Location Longitude:** -117.861715

***Violation/Evaluation Summary***

**Note:** NO RECORDS: As of Jan 2022, there are no Compliance Monitoring and Enforcement (violation) records associated with this facility (EPA ID).

***Handler Summary***

**Importer Activity:** No
**Mixed Waste Generator:** No
**Transporter Activity:** No
**Transfer Facility:** No
**Onsite Burner Exemption:** No
**Smelting, Melting and Refining:** No
**Underground Injection Control:** No
**Commercial TSD:** No
**Used Oil Transporter:** No
**Used Oil Transfer Facility:** No
**Used Oil Processor:** No
**Used Oil Refiner:** No
**Used Oil Burner:** No
**Used Oil Market Burner:** No
**Used Oil Spec Marketer:** No

| Map Key | Number of Records | Direction | Distance (mi/ft) | Elev/Diff (ft) | Site | DB |
|---|---|---|---|---|---|---|

***Hazardous Waste Handler Details***

| | |
|---|---|
| ***Sequence No:*** | 1 |
| ***Receive Date:*** | 20190325 |
| ***Handler Name:*** | RC EMPIRE ALIGNMENT & AUTO SERVICE |
| ***Federal Waste Generator Code:*** | N |
| ***Generator Code Description:*** | Not a Generator, Verified |
| ***Source Type:*** | Implementer |

***Owner/Operator Details***

| | | | |
|---|---|---|---|
| ***Owner/Operator Ind:*** | Current Owner | ***Street No:*** | |
| ***Type:*** | Other | ***Street 1:*** | 1108 W ARLINGTON AVE |
| ***Name:*** | ANTONIO ROSAS JR | ***Street 2:*** | |
| ***Date Became Current:*** | | ***City:*** | ANAHEIM |
| ***Date Ended Current:*** | | ***State:*** | CA |
| ***Phone:*** | 714-926-8895 | ***Country:*** | |
| ***Source Type:*** | Implementer | ***Zip Code:*** | 92801 |
| ***Owner/Operator Ind:*** | Current Operator | ***Street No:*** | |
| ***Type:*** | Other | ***Street 1:*** | 971 N BATAVIA ST STE A |
| ***Name:*** | ANTONIO ROSAS JR | ***Street 2:*** | |
| ***Date Became Current:*** | | ***City:*** | ORANGE |
| ***Date Ended Current:*** | | ***State:*** | CA |
| ***Phone:*** | 714-538-1916 | ***Country:*** | |
| ***Source Type:*** | Implementer | ***Zip Code:*** | 92867 |

| | | | | | | |
|---|---|---|---|---|---|---|
| 90 | *3 of 3* | *WNW* | *0.20 / 1,065.93* | *172.08 / -13* | ***RC EMPIRE ALIGNMENT & AUTO SERVICE***<br>***971 N BATAVIA ST STE A***<br>***ORANGE CA 92867*** | ***RCRA NON GEN*** |

| | |
|---|---|
| ***EPA Handler ID:*** | CAL000444741 |
| ***Gen Status Universe:*** | No Report |
| ***Contact Name:*** | ANTONIO ROSAS JR |
| ***Contact Address:*** | 971 N BATAVIA ST STE A , , ORANGE , CA, 92867 , |
| ***Contact Phone No and Ext:*** | 714-538-1916 |
| ***Contact Email:*** | RCEMPIREALIGNMENT@GMAIL.COM |
| ***Contact Country:*** | |
| ***County Name:*** | ORANGE |
| ***EPA Region:*** | 09 |
| ***Land Type:*** | |
| ***Receive Date:*** | 20190325 |
| ***Location Latitude:*** | 33.803568 |
| ***Location Longitude:*** | -117.861715 |

***Violation/Evaluation Summary***

| | |
|---|---|
| ***Note:*** | NO RECORDS: As of Jan 2022, there are no Compliance Monitoring and Enforcement (violation) records associated with this facility (EPA ID). |

***Handler Summary***

| | |
|---|---|
| ***Importer Activity:*** | No |
| ***Mixed Waste Generator:*** | No |
| ***Transporter Activity:*** | No |
| ***Transfer Facility:*** | No |
| ***Onsite Burner Exemption:*** | No |
| ***Furnace Exemption:*** | No |
| ***Underground Injection Activity:*** | No |
| ***Commercial TSD:*** | No |
| ***Used Oil Transporter:*** | No |
| ***Used Oil Transfer Facility:*** | No |

| | |
|---|---|
| **Used Oil Processor:** | No |
| **Used Oil Refiner:** | No |
| **Used Oil Burner:** | No |
| **Used Oil Market Burner:** | No |
| **Used Oil Spec Marketer:** | No |

***Hazardous Waste Handler Details***

| | |
|---|---|
| **Sequence No:** | 1 |
| **Receive Date:** | 20190325 |
| **Handler Name:** | RC EMPIRE ALIGNMENT & AUTO SERVICE |
| **Source Type:** | Implementer |
| **Federal Waste Generator Code:** | N |
| **Generator Code Description:** | Not a Generator, Verified |

***Owner/Operator Details***

| | | | |
|---|---|---|---|
| **Owner/Operator Ind:** | Current Owner | **Street No:** | |
| **Type:** | Other | **Street 1:** | 1108 W ARLINGTON AVE |
| **Name:** | ANTONIO ROSAS JR | **Street 2:** | |
| **Date Became Current:** | | **City:** | ANAHEIM |
| **Date Ended Current:** | | **State:** | CA |
| **Phone:** | 714-926-8895 | **Country:** | |
| **Source Type:** | Implementer | **Zip Code:** | 92801 |
| **Owner/Operator Ind:** | Current Operator | **Street No:** | |
| **Type:** | Other | **Street 1:** | 971 N BATAVIA ST STE A |
| **Name:** | ANTONIO ROSAS JR | **Street 2:** | |
| **Date Became Current:** | | **City:** | ORANGE |
| **Date Ended Current:** | | **State:** | CA |
| **Phone:** | 714-538-1916 | **Country:** | |
| **Source Type:** | Implementer | **Zip Code:** | 92867 |

| Map Key | Number of Records | Direction | Distance (mi/ft) | Elev/Diff (ft) | Site | DB |
|---|---|---|---|---|---|---|
| 91 | 1 of 1 | WNW | 0.20 / 1,067.51 | 171.82 / -13 | SILVER SPRGS WTR/HINCKLEY&SCHM<br>964 N BATAVIA ST<br>ORANGE CA 92667 | EMISSIONS |

***1990 Criteria Data***

| | | | |
|---|---|---|---|
| **Facility ID:** | 58626 | **CERR Code:** | |
| **Facility SIC Code:** | 2086 | **TOGT:** | .1 |
| **CO:** | 30 | **ROGT:** | .0968 |
| **Air Basin:** | SC | **COT:** | .1 |
| **District:** | SC | **NOXT:** | .4 |
| **COID:** | ORA | **SOXT:** | .1 |
| **DISN:** | SOUTH COAST AQMD | **PMT:** | 0 |
| **CHAPIS:** | | **PM10T:** | 0 |

***1990 Toxic Data***

| | | | |
|---|---|---|---|
| **Facility ID:** | 58626 | **COID:** | ORA |
| **Facility SIC Code:** | 2086 | **DISN:** | SOUTH COAST AQMD |
| **CO:** | 30 | **CHAPIS:** | |
| **Air Basin:** | SC | **CERR Code:** | |
| **District:** | SC | | |
| **TS:** | | | |
| **Health Risk Asmt:** | | | |
| **Non-Cancer Chronic Haz Ind:** | | | |
| **Non-Cancer Acute Haz Ind:** | | | |

| Map Key | Number of Records | Direction | Distance (mi/ft) | Elev/Diff (ft) | Site | DB |
|---|---|---|---|---|---|---|
| 92 | 1 of 1 | WNW | 0.20 / 1,069.27 | 170.28 / -15 | KOLOR SPLASH OC<br>927 W COLLINS AVE<br>ORANGE CA 92867 | RCRA NON GEN |

**EPA Handler ID:** CAL000458307
**Gen Status Universe:** No Report
**Contact Name:** ERIC H SANCHEZ
**Contact Address:** 927 W COLLINS AVE , , ORANGE , CA, 92867 ,
**Contact Phone No and Ext:** 714-288-1400
**Contact Email:** ERIC@KOLORSPLASHOC.COM
**Contact Country:**
**County Name:** ORANGE
**EPA Region:** 09
**Land Type:**
**Receive Date:** 20201117
**Location Latitude:**
**Location Longitude:**

***Violation/Evaluation Summary***

**Note:** NO RECORDS: As of Jan 2022, there are no Compliance Monitoring and Enforcement (violation) records associated with this facility (EPA ID).

***Handler Summary***

**Importer Activity:** No
**Mixed Waste Generator:** No
**Transporter Activity:** No
**Transfer Facility:** No
**Onsite Burner Exemption:** No
**Furnace Exemption:** No
**Underground Injection Activity:** No
**Commercial TSD:** No
**Used Oil Transporter:** No
**Used Oil Transfer Facility:** No
**Used Oil Processor:** No
**Used Oil Refiner:** No
**Used Oil Burner:** No
**Used Oil Market Burner:** No
**Used Oil Spec Marketer:** No

***Hazardous Waste Handler Details***

**Sequence No:** 1
**Receive Date:** 20201117
**Handler Name:** KOLOR SPLASH OC
**Source Type:** Implementer
**Federal Waste Generator Code:** N
**Generator Code Description:** Not a Generator, Verified

***Owner/Operator Details***

**Owner/Operator Ind:** Current Operator
**Type:** Other
**Name:** ERIC H SANCHEZ
**Date Became Current:**
**Date Ended Current:**
**Phone:** 714-288-1400
**Source Type:** Implementer
**Street No:**
**Street 1:** 927 W COLLINS AVE
**Street 2:**
**City:** ORANGE
**State:** CA
**Country:**
**Zip Code:** 92867

**Owner/Operator Ind:** Current Owner
**Type:** Other
**Name:** ERIC H SANCHEZ
**Date Became Current:**
**Street No:**
**Street 1:** 927 W COLLINS AVE
**Street 2:**
**City:** ORANGE

| Map Key | Number of Records | Direction | Distance (mi/ft) | Elev/Diff (ft) | Site | DB |
|---|---|---|---|---|---|---|

| | | | |
|---|---|---|---|
| **Date Ended Current:** | | **State:** | CA |
| **Phone:** | 714-798-5217 | **Country:** | |
| **Source Type:** | Implementer | **Zip Code:** | 92867 |

| Map Key | Number of Records | Direction | Distance (mi/ft) | Elev/Diff (ft) | Site | DB |
|---|---|---|---|---|---|---|
| 93 | 1 of 3 | WNW | 0.20 / 1,069.49 | 172.08 / -13 | RC EMPIRE BODY SHOP & PAINT REPAIR<br>973 N BATAVIA<br>ORANGE CA 92867 | EMISSIONS |

***2015 Toxic Data***

| | | | |
|---|---|---|---|
| **Facility ID:** | 149497 | **COID:** | ORA |
| **Facility SIC Code:** | 9999 | **DISN:** | SOUTH COAST AQMD |
| **CO:** | 30 | **CHAPIS:** | |
| **Air Basin:** | SC | **CERR Code:** | |
| **District:** | SC | | |
| **TS:** | | | |
| **Health Risk Asmt:** | | | |
| **Non-Cancer Chronic Haz Ind:** | | | |
| **Non-Cancer Acute Haz Ind:** | | | |

***2016 Toxic Data***

| | | | |
|---|---|---|---|
| **Facility ID:** | 149497 | **TS:** | |
| **Facility SIC Code:** | 9999 | **HRA:** | |
| **CERR CODE:** | | **CH Index:** | |
| **COID:** | ORA | **AH Index:** | |
| **CO:** | 30 | **Air Basin:** | SC |
| **DISN:** | SOUTH COAST AQMD | **District:** | SC |
| **CHAPIS:** | | | |

***2017 Toxic Data***

| | | | |
|---|---|---|---|
| **Facility ID:** | 149497 | **COID:** | ORA |
| **Facility SIC Code:** | 9999 | **DISN:** | SOUTH COAST AQMD |
| **CO:** | 30 | **CHAPIS:** | |
| **Air Basin:** | SC | **CERR Code:** | |
| **District:** | SC | | |
| **TS:** | | | |
| **Health Risk Asmt:** | | | |
| **Non-Cancer Chronic Haz Ind:** | | | |
| **Non-Cancer Acute Haz Ind:** | | | |

***2018 Toxic Data***

| | | | |
|---|---|---|---|
| **Facility ID:** | 149497 | **COID:** | ORA |
| **Facility SIC Code:** | 9999 | **DISN:** | SOUTH COAST AQMD |
| **CO:** | 30 | **CHAPIS:** | |
| **Air Basin:** | SC | **CERR Code:** | |
| **District:** | SC | | |
| **TS:** | | | |
| **Health Risk Asmt:** | | | |
| **Non-Cancer Chronic Haz Ind:** | | | |
| **Non-Cancer Acute Haz Ind:** | | | |

***2019 Toxic Data***

| | | | |
|---|---|---|---|
| **CO:** | 30 | **CHAPIS:** | |
| **Air Basin:** | SC | **CERR Code:** | |
| **Faccility ID:** | 149497 | **TS:** | |
| **District:** | SC | **Health Risk Asmt:** | |

| Map Key | Number of Records | Direction | Distance (mi/ft) | Elev/Diff (ft) | Site | DB |
|---|---|---|---|---|---|---|

**Facility SIC Code:** 9999
**NonCncrChrnicHazInd:**
**COID:** ORA
**NonCncrActeHazInd:**
**DISN:** SOUTH COAST AQMD

---

**93** **2 of 3** **WNW** **0.20 / 1,069.49** **172.08 / -13** **RICK KREHERS KUSTOMS**
**973 N BATAVIA ST STE D**
**ORANGE CA 92867**
**RCRA NON GEN**

**EPA Handler ID:** CAL000402207
**Gen Status Universe:** No Report
**Contact Name:** RICK KREHER
**Contact Address:** 973 N BATAVIA ST STE D , , ORANGE , CA, 92867 ,
**Contact Phone No and Ext:** 714-633-9355
**Contact Email:** KUSTOMRICH@YAHOO.COM
**Contact Country:**
**County Name:** ORANGE
**EPA Region:** 09
**Land Type:**
**Receive Date:** 20141112
**Location Latitude:** 33.803685
**Location Longitude:** -117.861715

***Violation/Evaluation Summary***

**Note:** NO RECORDS: As of Jan 2022, there are no Compliance Monitoring and Enforcement (violation) records associated with this facility (EPA ID).

***Handler Summary***

**Importer Activity:** No
**Mixed Waste Generator:** No
**Transporter Activity:** No
**Transfer Facility:** No
**Onsite Burner Exemption:** No
**Furnace Exemption:** No
**Underground Injection Activity:** No
**Commercial TSD:** No
**Used Oil Transporter:** No
**Used Oil Transfer Facility:** No
**Used Oil Processor:** No
**Used Oil Refiner:** No
**Used Oil Burner:** No
**Used Oil Market Burner:** No
**Used Oil Spec Marketer:** No

***Hazardous Waste Handler Details***

**Sequence No:** 1
**Receive Date:** 20141112
**Handler Name:** RICK KREHERS KUSTOMS
**Source Type:** Implementer
**Federal Waste Generator Code:** N
**Generator Code Description:** Not a Generator, Verified

***Owner/Operator Details***

**Owner/Operator Ind:** Current Operator
**Type:** Other
**Name:** RICK KREHER
**Date Became Current:**
**Date Ended Current:**
**Phone:** 714-633-9355
**Street No:**
**Street 1:** 973 N BATAVIA ST STE D
**Street 2:**
**City:** ORANGE
**State:** CA
**Country:**

| Map Key | Number of Records | Direction | Distance (mi/ft) | Elev/Diff (ft) | Site | DB |
|---|---|---|---|---|---|---|

| | | | |
|---|---|---|---|
| **Source Type:** | Implementer | **Zip Code:** | 92867 |
| **Owner/Operator Ind:** | Current Owner | **Street No:** | |
| **Type:** | Other | **Street 1:** | 973 N BATAVIA ST STE D |
| **Name:** | RICK KREHER | **Street 2:** | |
| **Date Became Current:** | | **City:** | ORANGE |
| **Date Ended Current:** | | **State:** | CA |
| **Phone:** | 714-633-9355 | **Country:** | |
| **Source Type:** | Implementer | **Zip Code:** | 92867 |

| Map Key | Number of Records | Direction | Distance (mi/ft) | Elev/Diff (ft) | Site | DB |
|---|---|---|---|---|---|---|
| 93 | 3 of 3 | WNW | 0.20 / 1,069.49 | 172.08 / -13 | RC EMPIRE<br>973 N BATAVIA ST #A<br>ORANGE CA 92867-5562 | RCRA<br>NON GEN |

| | |
|---|---|
| **EPA Handler ID:** | CAL000312263 |
| **Gen Status Universe:** | No Report |
| **Contact Name:** | ISSAC ROSAS |
| **Contact Address:** | 973 N BATAVIA ST #A , , ORANGE , CA, 92867-5562 , |
| **Contact Phone No and Ext:** | 714-276-4131 |
| **Contact Email:** | ISAACRCEMPIRE@GMAIL.COM |
| **Contact Country:** | |
| **County Name:** | ORANGE |
| **EPA Region:** | 09 |
| **Land Type:** | |
| **Receive Date:** | 20061005 |
| **Location Latitude:** | |
| **Location Longitude:** | |

***Violation/Evaluation Summary***

| | |
|---|---|
| **Note:** | NO RECORDS: As of Jan 2022, there are no Compliance Monitoring and Enforcement (violation) records associated with this facility (EPA ID). |

***Handler Summary***

| | |
|---|---|
| **Importer Activity:** | No |
| **Mixed Waste Generator:** | No |
| **Transporter Activity:** | No |
| **Transfer Facility:** | No |
| **Onsite Burner Exemption:** | No |
| **Furnace Exemption:** | No |
| **Underground Injection Activity:** | No |
| **Commercial TSD:** | No |
| **Used Oil Transporter:** | No |
| **Used Oil Transfer Facility:** | No |
| **Used Oil Processor:** | No |
| **Used Oil Refiner:** | No |
| **Used Oil Burner:** | No |
| **Used Oil Market Burner:** | No |
| **Used Oil Spec Marketer:** | No |

***Hazardous Waste Handler Details***

| | |
|---|---|
| **Sequence No:** | 1 |
| **Receive Date:** | 20061005 |
| **Handler Name:** | RC EMPIRE |
| **Source Type:** | Implementer |
| **Federal Waste Generator Code:** | N |
| **Generator Code Description:** | Not a Generator, Verified |

***Owner/Operator Details***

| | | | |
|---|---|---|---|
| **Owner/Operator Ind:** | Current Owner | **Street No:** | |

| Map Key | Number of Records | Direction | Distance (mi/ft) | Elev/Diff (ft) | Site | DB |
|---|---|---|---|---|---|---|

| | | | |
|---|---|---|---|
| **Type:** | Other | **Street 1:** | 973 N BATAVIA ST #A |
| **Name:** | ANTONIO ROSAS | **Street 2:** | |
| **Date Became Current:** | | **City:** | ORANGE |
| **Date Ended Current:** | | **State:** | CA |
| **Phone:** | 714-288-9291 | **Country:** | |
| **Source Type:** | Implementer | **Zip Code:** | 92867-5562 |
| | | | |
| **Owner/Operator Ind:** | Current Operator | **Street No:** | |
| **Type:** | Other | **Street 1:** | 973 N BATAVIA ST #A |
| **Name:** | ISSAC ROSAS | **Street 2:** | |
| **Date Became Current:** | | **City:** | ORANGE |
| **Date Ended Current:** | | **State:** | CA |
| **Phone:** | 714-276-4131 | **Country:** | |
| **Source Type:** | Implementer | **Zip Code:** | 92867-5562 |

---

| | | | | | | |
|---|---|---|---|---|---|---|
| 94 | 1 of 4 | WNW | 0.20 / 1,073.09 | 172.08 / -13 | ORANGE RADIATOR SERVICE<br>975 N BATAVIA ST STE A<br>ORANGE CA 92867 | DELISTED HAZ |

| | |
|---|---|
| **Siteid:** | 424133 |
| **Latitude:** | 33.803790 |
| **Longitude:** | -117.861690 |
| **Original Source:** | CHAZ |
| **Record Date:** | 04-JAN-2018 |

---

| | | | | | | |
|---|---|---|---|---|---|---|
| 94 | 2 of 4 | WNW | 0.20 / 1,073.09 | 172.08 / -13 | SIGNATURE AUTOBODY<br>975 N BATAVIA ST SUITE C<br>ORANGE CA 92867 | EMISSIONS |

***2016 Toxic Data***

| | | | |
|---|---|---|---|
| **Facility ID:** | 178602 | **TS:** | |
| **Facility SIC Code:** | 7532 | **HRA:** | |
| **CERR CODE:** | | **CH Index:** | |
| **COID:** | ORA | **AH Index:** | |
| **CO:** | 30 | **Air Basin:** | SC |
| **DISN:** | SOUTH COAST AQMD | **District:** | SC |
| **CHAPIS:** | | | |

***2017 Toxic Data***

| | | | |
|---|---|---|---|
| **Facility ID:** | 178602 | **COID:** | ORA |
| **Facility SIC Code:** | 7532 | **DISN:** | SOUTH COAST AQMD |
| **CO:** | 30 | **CHAPIS:** | |
| **Air Basin:** | SC | **CERR Code:** | |
| **District:** | SC | | |
| **TS:** | | | |
| **Health Risk Asmt:** | | | |
| **Non-Cancer Chronic Haz Ind:** | | | |
| **Non-Cancer Acute Haz Ind:** | | | |

***2018 Toxic Data***

| | | | |
|---|---|---|---|
| **Facility ID:** | 178602 | **COID:** | ORA |
| **Facility SIC Code:** | 7532 | **DISN:** | SOUTH COAST AQMD |
| **CO:** | 30 | **CHAPIS:** | |
| **Air Basin:** | SC | **CERR Code:** | |
| **District:** | SC | | |
| **TS:** | | | |
| **Health Risk Asmt:** | | | |
| **Non-Cancer Chronic Haz Ind:** | | | |
| **Non-Cancer Acute Haz Ind:** | | | |

| Map Key | Number of Records | Direction | Distance (mi/ft) | Elev/Diff (ft) | Site | DB |
|---|---|---|---|---|---|---|

***2019 Toxic Data***

| | | | |
|---|---|---|---|
| ***CO:*** | 30 | ***CHAPIS:*** | |
| ***Air Basin:*** | SC | ***CERR Code:*** | |
| ***Facility ID:*** | 178602 | ***TS:*** | |
| ***District:*** | SC | ***Health Risk Asmt:*** | |
| ***Facility SIC Code:*** | 7532 | ***NonCncrChrnicHazInd:*** | |
| ***COID:*** | ORA | ***NonCncrActeHazInd:*** | |
| ***DISN:*** | SOUTH COAST AQMD | | |

| | | | | | | |
|---|---|---|---|---|---|---|
| 94 | *3 of 4* | *WNW* | *0.20 / 1,073.09* | *172.08 / -13* | *VALENZUELA'S MACHINE SHOP*<br>*975 N BATAVIA STE B*<br>*ORANGE CA 92867* | *RCRA NON GEN* |

| | |
|---|---|
| ***EPA Handler ID:*** | CAL000281682 |
| ***Gen Status Universe:*** | No Report |
| ***Contact Name:*** | FRANCISCO VALENZUELA OWNER |
| ***Contact Address:*** | 975 N BATAVIA ST UNIT B , , ORANGE , CA, 92867 , |
| ***Contact Phone No and Ext:*** | 714-997-5274 |
| ***Contact Email:*** | VALENZ975@GMAIL.COM |
| ***Contact Country:*** | |
| ***County Name:*** | ORANGE |
| ***EPA Region:*** | 09 |
| ***Land Type:*** | |
| ***Receive Date:*** | 20040428 |
| ***Location Latitude:*** | 33.803721 |
| ***Location Longitude:*** | -117.861251 |

***Violation/Evaluation Summary***

| | |
|---|---|
| ***Note:*** | NO RECORDS: As of Jan 2022, there are no Compliance Monitoring and Enforcement (violation) records associated with this facility (EPA ID). |

***Handler Summary***

| | |
|---|---|
| ***Importer Activity:*** | No |
| ***Mixed Waste Generator:*** | No |
| ***Transporter Activity:*** | No |
| ***Transfer Facility:*** | No |
| ***Onsite Burner Exemption:*** | No |
| ***Furnace Exemption:*** | No |
| ***Underground Injection Activity:*** | No |
| ***Commercial TSD:*** | No |
| ***Used Oil Transporter:*** | No |
| ***Used Oil Transfer Facility:*** | No |
| ***Used Oil Processor:*** | No |
| ***Used Oil Refiner:*** | No |
| ***Used Oil Burner:*** | No |
| ***Used Oil Market Burner:*** | No |
| ***Used Oil Spec Marketer:*** | No |

***Hazardous Waste Handler Details***

| | |
|---|---|
| ***Sequence No:*** | 1 |
| ***Receive Date:*** | 20040428 |
| ***Handler Name:*** | VALENZUELA'S MACHINE SHOP |
| ***Source Type:*** | Implementer |
| ***Federal Waste Generator Code:*** | N |
| ***Generator Code Description:*** | Not a Generator, Verified |

| Map Key | Number of Records | Direction | Distance (mi/ft) | Elev/Diff (ft) | Site | DB |
|---|---|---|---|---|---|---|

***Owner/Operator Details***

| | | | |
|---|---|---|---|
| ***Owner/Operator Ind:*** | Current Operator | ***Street No:*** | |
| ***Type:*** | Other | ***Street 1:*** | 975 N BATAVIA ST UNIT B |
| ***Name:*** | FRANCISCO VALENZUELA OWNER | ***Street 2:*** | |
| ***Date Became Current:*** | | ***City:*** | ORANGE |
| ***Date Ended Current:*** | | ***State:*** | CA |
| ***Phone:*** | 714-997-5274 | ***Country:*** | |
| ***Source Type:*** | Implementer | ***Zip Code:*** | 92867 |
| ***Owner/Operator Ind:*** | Current Owner | ***Street No:*** | |
| ***Type:*** | Other | ***Street 1:*** | 975 N BATAVIA ST UNIT B |
| ***Name:*** | FRANCISCO VALENZUELA | ***Street 2:*** | |
| ***Date Became Current:*** | | ***City:*** | ORANGE |
| ***Date Ended Current:*** | | ***State:*** | CA |
| ***Phone:*** | 714-997-5274 | ***Country:*** | |
| ***Source Type:*** | Implementer | ***Zip Code:*** | 92867-0000 |

| | | | | | | |
|---|---|---|---|---|---|---|
| 94 | *4 of 4* | *WNW* | *0.20 / 1,073.09* | *172.08 / -13* | ***SIGNATURE AUTOBODY<br>975 N BATAVIA ST STE D<br>ORANGE CA 92867*** | ***RCRA NON GEN*** |

| | |
|---|---|
| ***EPA Handler ID:*** | CAL000401384 |
| ***Gen Status Universe:*** | No Report |
| ***Contact Name:*** | JAMES YANG |
| ***Contact Address:*** | 975 N BATAVIA ST STE D , , ORANGE , CA, 92867 , |
| ***Contact Phone No and Ext:*** | 714-997-5511 |
| ***Contact Email:*** | JAMES@SIGNATURE-AUTOBODY.COM |
| ***Contact Country:*** | |
| ***County Name:*** | ORANGE |
| ***EPA Region:*** | 09 |
| ***Land Type:*** | |
| ***Receive Date:*** | 20141020 |
| ***Location Latitude:*** | 33.803721 |
| ***Location Longitude:*** | -117.861713 |

***Violation/Evaluation Summary***

| | |
|---|---|
| ***Note:*** | NO RECORDS: As of Jan 2022, there are no Compliance Monitoring and Enforcement (violation) records associated with this facility (EPA ID). |

***Handler Summary***

| | |
|---|---|
| ***Importer Activity:*** | No |
| ***Mixed Waste Generator:*** | No |
| ***Transporter Activity:*** | No |
| ***Transfer Facility:*** | No |
| ***Onsite Burner Exemption:*** | No |
| ***Furnace Exemption:*** | No |
| ***Underground Injection Activity:*** | No |
| ***Commercial TSD:*** | No |
| ***Used Oil Transporter:*** | No |
| ***Used Oil Transfer Facility:*** | No |
| ***Used Oil Processor:*** | No |
| ***Used Oil Refiner:*** | No |
| ***Used Oil Burner:*** | No |
| ***Used Oil Market Burner:*** | No |
| ***Used Oil Spec Marketer:*** | No |

***Hazardous Waste Handler Details***

| | |
|---|---|
| ***Sequence No:*** | 1 |
| ***Receive Date:*** | 20141020 |
| ***Handler Name:*** | SIGNATURE AUTOBODY |

| Map Key | Number of Records | Direction | Distance (mi/ft) | Elev/Diff (ft) | Site | DB |
|---|---|---|---|---|---|---|

**Source Type:** Implementer
**Federal Waste Generator Code:** N
**Generator Code Description:** Not a Generator, Verified

***Owner/Operator Details***

| | | | |
|---|---|---|---|
| **Owner/Operator Ind:** | Current Owner | **Street No:** | |
| **Type:** | Other | **Street 1:** | 975 N BATAVIA ST |
| **Name:** | SIGNATURE LLC | **Street 2:** | SUITE D |
| **Date Became Current:** | | **City:** | ORANGE |
| **Date Ended Current:** | | **State:** | CA |
| **Phone:** | 714-997-5511 | **Country:** | |
| **Source Type:** | Implementer | **Zip Code:** | 92867 |

| | | | |
|---|---|---|---|
| **Owner/Operator Ind:** | Current Operator | **Street No:** | |
| **Type:** | Other | **Street 1:** | 975 N BATAVIA ST STE D |
| **Name:** | JAMES YANG | **Street 2:** | |
| **Date Became Current:** | | **City:** | ORANGE |
| **Date Ended Current:** | | **State:** | CA |
| **Phone:** | 714-997-5511 | **Country:** | |
| **Source Type:** | Implementer | **Zip Code:** | 92867 |

| Map Key | Number of Records | Direction | Distance (mi/ft) | Elev/Diff (ft) | Site | DB |
|---|---|---|---|---|---|---|
| 95 | 1 of 1 | WNW | 0.20 / 1,074.52 | 172.08 / -13 | UNITED SPECTRUM INC<br>966 N BATAVIA NO B<br>ORANGE CA 92867 | RCRA NON GEN |

**EPA Handler ID:** CAR000014431
**Gen Status Universe:** No Report
**Contact Name:** DAVID FISCHER
**Contact Address:** 784 N LEMON ST , , ORANGE , CA, 92867 , US
**Contact Phone No and Ext:** 714-771-6355
**Contact Email:**
**Contact Country:** US
**County Name:** ORANGE
**EPA Region:** 09
**Land Type:** Private
**Receive Date:** 19990329
**Location Latitude:**
**Location Longitude:**

***Violation/Evaluation Summary***

**Note:** NO RECORDS: As of Jan 2022, there are no Compliance Monitoring and Enforcement (violation) records associated with this facility (EPA ID).

***Handler Summary***

**Importer Activity:** No
**Mixed Waste Generator:** No
**Transporter Activity:** No
**Transfer Facility:** No
**Onsite Burner Exemption:** No
**Furnace Exemption:** No
**Underground Injection Activity:** No
**Commercial TSD:** No
**Used Oil Transporter:** No
**Used Oil Transfer Facility:** No
**Used Oil Processor:** No
**Used Oil Refiner:** No
**Used Oil Burner:** No
**Used Oil Market Burner:** No
**Used Oil Spec Marketer:** No

| Map Key | Number of Records | Direction | Distance (mi/ft) | Elev/Diff (ft) | Site | DB |
|---|---|---|---|---|---|---|

***Hazardous Waste Handler Details***

| | |
|---|---|
| ***Sequence No:*** | 1 |
| ***Receive Date:*** | 19990329 |
| ***Handler Name:*** | UNITED SPECTRUM INC |
| ***Source Type:*** | Notification |
| ***Federal Waste Generator Code:*** | N |
| ***Generator Code Description:*** | Not a Generator, Verified |

***Owner/Operator Details***

| | | | |
|---|---|---|---|
| ***Owner/Operator Ind:*** | Current Owner | ***Street No:*** | |
| ***Type:*** | Private | ***Street 1:*** | PO BOX 7347 |
| ***Name:*** | DAVID E FISCHER | ***Street 2:*** | |
| ***Date Became Current:*** | | ***City:*** | ORANGE |
| ***Date Ended Current:*** | | ***State:*** | CA |
| ***Phone:*** | 714-771-6355 | ***Country:*** | |
| ***Source Type:*** | Notification | ***Zip Code:*** | 92863-7347 |

| | | | | | | |
|---|---|---|---|---|---|---|
| 96 | *1 of 1* | *SW* | *0.20 / 1,081.93* | *174.52 / -10* | ***KARCO SPECIALTIES<br>721 N BATAVIA ST<br>ORANGE CA 92868*** | ***RCRA SQG*** |

| | |
|---|---|
| ***EPA Handler ID:*** | CAR000018663 |
| ***Gen Status Universe:*** | Small Quantity Generator |
| ***Contact Name:*** | RICHARD KARTOZIAN |
| ***Contact Address:*** | 721 N BATAVIA ST , , ORANGE , CA, 92868 , US |
| ***Contact Phone No and Ext:*** | 714-532-6893 |
| ***Contact Email:*** | |
| ***Contact Country:*** | US |
| ***County Name:*** | ORANGE |
| ***EPA Region:*** | 09 |
| ***Land Type:*** | Private |
| ***Receive Date:*** | 19970319 |
| ***Location Latitude:*** | 33.795145 |
| ***Location Longitude:*** | -117.861831 |

***Violation/Evaluation Summary***

| | |
|---|---|
| ***Note:*** | NO RECORDS: As of Jan 2022, there are no Compliance Monitoring and Enforcement (violation) records associated with this facility (EPA ID). |

***Handler Summary***

| | |
|---|---|
| ***Importer Activity:*** | No |
| ***Mixed Waste Generator:*** | No |
| ***Transporter Activity:*** | No |
| ***Transfer Facility:*** | No |
| ***Onsite Burner Exemption:*** | No |
| ***Furnace Exemption:*** | No |
| ***Underground Injection Activity:*** | No |
| ***Commercial TSD:*** | No |
| ***Used Oil Transporter:*** | No |
| ***Used Oil Transfer Facility:*** | No |
| ***Used Oil Processor:*** | No |
| ***Used Oil Refiner:*** | No |
| ***Used Oil Burner:*** | No |
| ***Used Oil Market Burner:*** | No |
| ***Used Oil Spec Marketer:*** | No |

***Hazardous Waste Handler Details***

| | |
|---|---|
| ***Sequence No:*** | 1 |

| Map Key | Number of Records | Direction | Distance (mi/ft) | Elev/Diff (ft) | Site | DB |
|---|---|---|---|---|---|---|

**Receive Date:** 19970319
**Handler Name:** KARCO SPECIALTIES
**Federal Waste Generator Code:** 2
**Generator Code Description:** Small Quantity Generator
**Source Type:** Notification

***Owner/Operator Details***

**Owner/Operator Ind:** Current Owner
**Type:** Private
**Name:** KARTOZIAN RICHARD
**Date Became Current:**
**Date Ended Current:**
**Phone:** 714-974-4360
**Source Type:** Notification

**Street No:**
**Street 1:** 6220 E SHENANDOAH
**Street 2:**
**City:** ORANGE
**State:** CA
**Country:**
**Zip Code:** 92867

---

| Map Key | Number of Records | Direction | Distance (mi/ft) | Elev/Diff (ft) | Site | DB |
|---|---|---|---|---|---|---|
| 97 | 1 of 1 | NNW | 0.21 / 1,091.22 | 180.48 / -5 | WOLFE PAUL M CO INC<br>1051 N PARKER ST<br>ORANGE CA 92867 | RCRA SQG |

**EPA Handler ID:** CAD980886006
**Gen Status Universe:** Small Quantity Generator
**Contact Name:**
**Contact Address:** US
**Contact Phone No and Ext:**
**Contact Email:**
**Contact Country:** US
**County Name:** ORANGE
**EPA Region:** 09
**Land Type:**
**Receive Date:** 19960901
**Location Latitude:** 33.805035
**Location Longitude:** -117.859804

***Violation/Evaluation Summary***

**Note:** NO RECORDS: As of Jan 2022, there are no Compliance Monitoring and Enforcement (violation) records associated with this facility (EPA ID).

***Handler Summary***

**Importer Activity:** No
**Mixed Waste Generator:** No
**Transporter Activity:** No
**Transfer Facility:** No
**Onsite Burner Exemption:** No
**Furnace Exemption:** No
**Underground Injection Activity:** No
**Commercial TSD:** No
**Used Oil Transporter:** No
**Used Oil Transfer Facility:** No
**Used Oil Processor:** No
**Used Oil Refiner:** No
**Used Oil Burner:** No
**Used Oil Market Burner:** No
**Used Oil Spec Marketer:** No

***Hazardous Waste Handler Details***

**Sequence No:** 1
**Receive Date:** 19850814
**Handler Name:** WOLFE PAUL M CO INC
**Federal Waste Generator Code:** 1

**Generator Code Description:** Large Quantity Generator
**Source Type:** Notification

***Hazardous Waste Handler Details***

**Sequence No:** 1
**Receive Date:** 19960901
**Handler Name:** WOLFE PAUL M CO INC
**Federal Waste Generator Code:** 2
**Generator Code Description:** Small Quantity Generator
**Source Type:** Implementer

***Owner/Operator Details***

**Owner/Operator Ind:** Current Owner
**Type:** Private
**Name:** NOT REQUIRED
**Date Became Current:**
**Date Ended Current:**
**Phone:** 415-555-1212
**Source Type:** Notification
**Street No:**
**Street 1:** NOT REQUIRED
**Street 2:**
**City:** NOT REQUIRED
**State:** ME
**Country:**
**Zip Code:** 99999

**Owner/Operator Ind:** Current Operator
**Type:** Private
**Name:** NOT REQUIRED
**Date Became Current:**
**Date Ended Current:**
**Phone:** 415-555-1212
**Source Type:** Implementer
**Street No:**
**Street 1:** NOT REQUIRED
**Street 2:**
**City:** NOT REQUIRED
**State:** ME
**Country:**
**Zip Code:** 99999

***Historical Handler Details***

**Receive Dt:** 19850814
**Generator Code Description:** Large Quantity Generator
**Handler Name:** WOLFE PAUL M CO INC

---

**98** | ***1 of 1*** | ***WNW*** | ***0.21 / 1,104.76*** | ***170.12 / -15*** | ***PHIL'S SPEED SHOP<br>941 W COLLINS<br>ORANGE CA 92667-0000*** | ***RCRA NON GEN***

**EPA Handler ID:** CAL000015303
**Gen Status Universe:** No Report
**Contact Name:** PHILIP C BUHRLAGE
**Contact Address:** 1088 IRVINE BLVD , , ORANGE , CA, 92867 ,
**Contact Phone No and Ext:** 714-771-6727
**Contact Email:** THEFASTPHIL@YAHOO.COM
**Contact Country:**
**County Name:** ORANGE
**EPA Region:** 09
**Land Type:**
**Receive Date:** 19891114
**Location Latitude:**
**Location Longitude:**

***Violation/Evaluation Summary***

**Note:** NO RECORDS: As of Jan 2022, there are no Compliance Monitoring and Enforcement (violation) records associated with this facility (EPA ID).

***Handler Summary***

**Importer Activity:** No

| | |
|---|---|
| ***Mixed Waste Generator:*** | No |
| ***Transporter Activity:*** | No |
| ***Transfer Facility:*** | No |
| ***Onsite Burner Exemption:*** | No |
| ***Furnace Exemption:*** | No |
| ***Underground Injection Activity:*** | No |
| ***Commercial TSD:*** | No |
| ***Used Oil Transporter:*** | No |
| ***Used Oil Transfer Facility:*** | No |
| ***Used Oil Processor:*** | No |
| ***Used Oil Refiner:*** | No |
| ***Used Oil Burner:*** | No |
| ***Used Oil Market Burner:*** | No |
| ***Used Oil Spec Marketer:*** | No |

***Hazardous Waste Handler Details***

| | |
|---|---|
| ***Sequence No:*** | 1 |
| ***Receive Date:*** | 19891114 |
| ***Handler Name:*** | PHIL'S SPEED SHOP |
| ***Source Type:*** | Implementer |
| ***Federal Waste Generator Code:*** | N |
| ***Generator Code Description:*** | Not a Generator, Verified |

***Owner/Operator Details***

| | | | |
|---|---|---|---|
| ***Owner/Operator Ind:*** | Current Owner | ***Street No:*** | |
| ***Type:*** | Other | ***Street 1:*** | 360 E FIRST ST #524 |
| ***Name:*** | PHILIP C. BUHRLAGE | ***Street 2:*** | |
| ***Date Became Current:*** | | ***City:*** | TUSTIN |
| ***Date Ended Current:*** | | ***State:*** | CA |
| ***Phone:*** | 714-771-6727 | ***Country:*** | |
| ***Source Type:*** | Implementer | ***Zip Code:*** | 92780 |
| ***Owner/Operator Ind:*** | Current Operator | ***Street No:*** | |
| ***Type:*** | Other | ***Street 1:*** | 1088 IRVINE BLVD |
| ***Name:*** | PHILIP C BUHRLAGE | ***Street 2:*** | |
| ***Date Became Current:*** | | ***City:*** | ORANGE |
| ***Date Ended Current:*** | | ***State:*** | CA |
| ***Phone:*** | 714-771-6727 | ***Country:*** | |
| ***Source Type:*** | Implementer | ***Zip Code:*** | 92867 |

| | | | | | | |
|---|---|---|---|---|---|---|
| 99 | *1 of 11* | *SSE* | *0.21 / 1,117.65* | *187.53 / 3* | ***CYTEC ENGINEERED MATERIALS INC***<br>***645 N CYPRESS ST***<br>***ORANGE CA 92867-6603*** | ***RCRA LQG*** |

| | |
|---|---|
| ***EPA Handler ID:*** | CAD009589235 |
| ***Gen Status Universe:*** | Large Quantity Generator |
| ***Contact Name:*** | MEJON KAIRAN |
| ***Contact Address:*** | 645 , N CYPRESS ST , , ORANGE , CA, 92867-6603 , US |
| ***Contact Phone No and Ext:*** | 714-401-9626 |
| ***Contact Email:*** | MEJON.KAIRAN@SOLVAY.COM |
| ***Contact Country:*** | US |
| ***County Name:*** | ORANGE |
| ***EPA Region:*** | 09 |
| ***Land Type:*** | Private |
| ***Receive Date:*** | 20210621 |
| ***Location Latitude:*** | 33.798748 |
| ***Location Longitude:*** | -117.856359 |

***Violation/Evaluation Summary***

| | |
|---|---|
| ***Note:*** | VIOLATION or UNDETERMINED: There are VIOLATION or UNDETERMINED details or records associated with this facility (EPA ID) in the Compliance Monitoring and Enforcement table dated Jan, 2022. |

***Violation Details***

***Found Violation:*** Yes
***Citation:***
***Violation Short Description:*** Generators - General
***Violation Type:*** 262.A
***Violation Determined Date:*** 20190912
***Scheduled Compliance Date:***
***Return to Compliance:*** Observed
***Actual Return to Compl:*** 20191007
***Violation Responsible Agency:*** State

***Violation Details***

***Found Violation:*** Yes
***Citation:***
***Violation Short Description:*** Generators - Records/Reporting
***Violation Type:*** 262.D
***Violation Determined Date:*** 20190912
***Scheduled Compliance Date:***
***Return to Compliance:*** Observed
***Actual Return to Compl:*** 20191007
***Violation Responsible Agency:*** State

***Violation Details***

***Found Violation:*** Yes
***Citation:***
***Violation Short Description:*** Generators - General
***Violation Type:*** 262.A
***Violation Determined Date:*** 20100527
***Scheduled Compliance Date:***
***Return to Compliance:***
***Actual Return to Compl:***
***Violation Responsible Agency:*** State

***Violation Details***

***Found Violation:*** Yes
***Citation:***
***Violation Short Description:*** Generators - General
***Violation Type:*** 262.A
***Violation Determined Date:*** 20090625
***Scheduled Compliance Date:***
***Return to Compliance:*** Documented
***Actual Return to Compl:*** 20090625
***Violation Responsible Agency:*** State

***Enforcement Details***

***Enforcement Type:*** 120
***Enforcement Type Description:*** WRITTEN INFORMAL
***Enforcement Action Date:*** 20090625
***Enf Disposition Status:***
***Disposition Status Date:***
***Enforcement Lead Agency:*** State
***Proposed Penalty Amount:***
***Final Amount:***
***Paid Amount:***

***Violation Details***

***Found Violation:*** Yes
***Citation:***
***Violation Short Description:*** Generators - General
***Violation Type:*** 262.A
***Violation Determined Date:*** 20070222
***Scheduled Compliance Date:***
***Return to Compliance:*** Observed
***Actual Return to Compl:*** 20070510
***Violation Responsible Agency:*** State

***Enforcement Details***

***Enforcement Type:*** 120
***Enforcement Type Description:*** WRITTEN INFORMAL
***Enforcement Action Date:*** 20070222
***Enf Disposition Status:***
***Disposition Status Date:***
***Enforcement Lead Agency:*** State
***Proposed Penalty Amount:***
***Final Amount:***
***Paid Amount:***

***Violation Details***

***Found Violation:*** Yes
***Citation:***
***Violation Short Description:*** Generators - General
***Violation Type:*** 262.A
***Violation Determined Date:*** 20070207
***Scheduled Compliance Date:***
***Return to Compliance:*** Observed
***Actual Return to Compl:*** 20070510
***Violation Responsible Agency:*** State

***Enforcement Details***

***Enforcement Type:*** 120
***Enforcement Type Description:*** WRITTEN INFORMAL
***Enforcement Action Date:*** 20070207
***Enf Disposition Status:***
***Disposition Status Date:***
***Enforcement Lead Agency:*** State
***Proposed Penalty Amount:***
***Final Amount:***
***Paid Amount:***

***Violation Details***

***Found Violation:*** Yes
***Citation:***
***Violation Short Description:*** Generators - General
***Violation Type:*** 262.A
***Violation Determined Date:*** 20050111
***Scheduled Compliance Date:***
***Return to Compliance:*** Observed
***Actual Return to Compl:*** 20050118
***Violation Responsible Agency:*** State

***Enforcement Details***

***Enforcement Type:*** 120
***Enforcement Type Description:*** WRITTEN INFORMAL

***Enforcement Action Date:*** 20050111
***Enf Disposition Status:***
***Disposition Status Date:***
***Enforcement Lead Agency:*** State
***Proposed Penalty Amount:***
***Final Amount:***
***Paid Amount:***

***Evaluation Details***

***Evaluation Start Date:*** 20200911
***Evaluation Type Description:*** COMPLIANCE EVALUATION INSPECTION ON-SITE
***Violation Short Description:***
***Return to Compliance Date:***
***Evaluation Agency:*** State

***Evaluation Start Date:*** 20200221
***Evaluation Type Description:*** COMPLIANCE EVALUATION INSPECTION ON-SITE
***Violation Short Description:***
***Return to Compliance Date:***
***Evaluation Agency:*** EPA

***Evaluation Start Date:*** 20191007
***Evaluation Type Description:*** COMPLIANCE EVALUATION INSPECTION ON-SITE
***Violation Short Description:***
***Return to Compliance Date:***
***Evaluation Agency:*** State

***Evaluation Start Date:*** 20190912
***Evaluation Type Description:*** COMPLIANCE EVALUATION INSPECTION ON-SITE
***Violation Short Description:*** Generators - Records/Reporting
***Return to Compliance Date:*** 20191007
***Evaluation Agency:*** State

***Evaluation Start Date:*** 20190912
***Evaluation Type Description:*** COMPLIANCE EVALUATION INSPECTION ON-SITE
***Violation Short Description:*** Generators - General
***Return to Compliance Date:*** 20191007
***Evaluation Agency:*** State

***Evaluation Start Date:*** 20180927
***Evaluation Type Description:*** COMPLIANCE EVALUATION INSPECTION ON-SITE
***Violation Short Description:***
***Return to Compliance Date:***
***Evaluation Agency:*** State

***Evaluation Start Date:*** 20180924
***Evaluation Type Description:*** COMPLIANCE EVALUATION INSPECTION ON-SITE
***Violation Short Description:***
***Return to Compliance Date:***
***Evaluation Agency:*** State

***Evaluation Start Date:*** 20180919
***Evaluation Type Description:*** COMPLIANCE EVALUATION INSPECTION ON-SITE
***Violation Short Description:***
***Return to Compliance Date:***
***Evaluation Agency:*** State

***Evaluation Start Date:*** 20180912
***Evaluation Type Description:*** COMPLIANCE EVALUATION INSPECTION ON-SITE
***Violation Short Description:***
***Return to Compliance Date:***
***Evaluation Agency:*** State

***Evaluation Start Date:*** 20170915
***Evaluation Type Description:*** COMPLIANCE EVALUATION INSPECTION ON-SITE
***Violation Short Description:***
***Return to Compliance Date:***

***Evaluation Agency:*** State

***Evaluation Start Date:*** 20160621
***Evaluation Type Description:*** COMPLIANCE EVALUATION INSPECTION ON-SITE
***Violation Short Description:***
***Return to Compliance Date:***
***Evaluation Agency:*** State

***Evaluation Start Date:*** 20140611
***Evaluation Type Description:*** COMPLIANCE EVALUATION INSPECTION ON-SITE
***Violation Short Description:***
***Return to Compliance Date:***
***Evaluation Agency:*** State

***Evaluation Start Date:*** 20140609
***Evaluation Type Description:*** COMPLIANCE EVALUATION INSPECTION ON-SITE
***Violation Short Description:***
***Return to Compliance Date:***
***Evaluation Agency:*** State

***Evaluation Start Date:*** 20140226
***Evaluation Type Description:*** COMPLIANCE EVALUATION INSPECTION ON-SITE
***Violation Short Description:***
***Return to Compliance Date:***
***Evaluation Agency:*** State

***Evaluation Start Date:*** 20130628
***Evaluation Type Description:*** COMPLIANCE EVALUATION INSPECTION ON-SITE
***Violation Short Description:***
***Return to Compliance Date:***
***Evaluation Agency:*** State

***Evaluation Start Date:*** 20120613
***Evaluation Type Description:*** COMPLIANCE EVALUATION INSPECTION ON-SITE
***Violation Short Description:***
***Return to Compliance Date:***
***Evaluation Agency:*** State

***Evaluation Start Date:*** 20110620
***Evaluation Type Description:*** COMPLIANCE EVALUATION INSPECTION ON-SITE
***Violation Short Description:***
***Return to Compliance Date:***
***Evaluation Agency:*** State

***Evaluation Start Date:*** 20100527
***Evaluation Type Description:*** COMPLIANCE EVALUATION INSPECTION ON-SITE
***Violation Short Description:*** Generators - General
***Return to Compliance Date:***
***Evaluation Agency:*** State

***Evaluation Start Date:*** 20090625
***Evaluation Type Description:*** COMPLIANCE EVALUATION INSPECTION ON-SITE
***Violation Short Description:*** Generators - General
***Return to Compliance Date:*** 20090625
***Evaluation Agency:*** State

***Evaluation Start Date:*** 20081016
***Evaluation Type Description:*** COMPLIANCE EVALUATION INSPECTION ON-SITE
***Violation Short Description:***
***Return to Compliance Date:***
***Evaluation Agency:*** State

***Evaluation Start Date:*** 20070222
***Evaluation Type Description:*** COMPLIANCE EVALUATION INSPECTION ON-SITE
***Violation Short Description:*** Generators - General
***Return to Compliance Date:*** 20070510
***Evaluation Agency:*** State

***Evaluation Start Date:*** 20070207

***Evaluation Type Description:*** COMPLIANCE EVALUATION INSPECTION ON-SITE
***Violation Short Description:*** Generators - General
***Return to Compliance Date:*** 20070510
***Evaluation Agency:*** State

***Evaluation Start Date:*** 20060609
***Evaluation Type Description:*** COMPLIANCE EVALUATION INSPECTION ON-SITE
***Violation Short Description:***
***Return to Compliance Date:***
***Evaluation Agency:*** Local

***Evaluation Start Date:*** 20050111
***Evaluation Type Description:*** COMPLIANCE EVALUATION INSPECTION ON-SITE
***Violation Short Description:*** Generators - General
***Return to Compliance Date:*** 20050118
***Evaluation Agency:*** State Contractor/Grantee

***Evaluation Start Date:*** 19930216
***Evaluation Type Description:*** COMPLIANCE EVALUATION INSPECTION ON-SITE
***Violation Short Description:***
***Return to Compliance Date:***
***Evaluation Agency:*** State Contractor/Grantee

***Handler Summary***

***Importer Activity:*** No
***Mixed Waste Generator:*** No
***Transporter Activity:*** No
***Transfer Facility:*** No
***Onsite Burner Exemption:*** No
***Furnace Exemption:*** No
***Underground Injection Activity:*** No
***Commercial TSD:*** No
***Used Oil Transporter:*** No
***Used Oil Transfer Facility:*** No
***Used Oil Processor:*** No
***Used Oil Refiner:*** No
***Used Oil Burner:*** No
***Used Oil Market Burner:*** No
***Used Oil Spec Marketer:*** No

***Hazardous Waste Handler Details***

***Sequence No:*** 1
***Receive Date:*** 19920227
***Handler Name:*** ICI FIBERITE
***Federal Waste Generator Code:*** 1
***Generator Code Description:*** Large Quantity Generator
***Source Type:*** Annual/Biennial Report

***Hazardous Waste Handler Details***

***Sequence No:*** 2
***Receive Date:*** 19940331
***Handler Name:*** ICI COMPOSITES INC
***Federal Waste Generator Code:*** 1
***Generator Code Description:*** Large Quantity Generator
***Source Type:*** Annual/Biennial Report

***Hazardous Waste Handler Details***

***Sequence No:*** 1
***Receive Date:*** 19951110
***Handler Name:*** CYTEC FIBERITE INC

**Federal Waste Generator Code:** 1
**Generator Code Description:** Large Quantity Generator
**Source Type:** Notification

***Hazardous Waste Handler Details***

**Sequence No:** 3
**Receive Date:** 19960305
**Handler Name:** ICI FIBERITE INC.
**Federal Waste Generator Code:** 1
**Generator Code Description:** Large Quantity Generator
**Source Type:** Annual/Biennial Report

***Hazardous Waste Handler Details***

**Sequence No:** 1
**Receive Date:** 19960901
**Handler Name:** CYTEC FIBERITE INC
**Federal Waste Generator Code:** 1
**Generator Code Description:** Large Quantity Generator
**Source Type:** Implementer

***Hazardous Waste Handler Details***

**Sequence No:** 2
**Receive Date:** 19971119
**Handler Name:** CYTEC FIBERITE INC
**Federal Waste Generator Code:** 1
**Generator Code Description:** Large Quantity Generator
**Source Type:** Notification

***Hazardous Waste Handler Details***

**Sequence No:** 3
**Receive Date:** 19971119
**Handler Name:** CYTEC FIBERITE INC
**Federal Waste Generator Code:** 1
**Generator Code Description:** Large Quantity Generator
**Source Type:** Notification

***Waste Code Details***

**Hazardous Waste Code:** D001
**Waste Code Description:** IGNITABLE WASTE

**Hazardous Waste Code:** D002
**Waste Code Description:** CORROSIVE WASTE

**Hazardous Waste Code:** D004
**Waste Code Description:** ARSENIC

**Hazardous Waste Code:** D035
**Waste Code Description:** METHYL ETHYL KETONE

**Hazardous Waste Code:** F003
**Waste Code Description:** THE FOLLOWING SPENT NONHALOGENATED SOLVENTS: XYLENE, ACETONE, ETHYL ACETATE, ETHYL BENZENE, ETHYL ETHER, METHYL ISOBUTYL KETONE, N-BUTYL ALCOHOL, CYCLOHEXANONE, AND METHANOL; ALL SPENT SOLVENT MIXTURES/BLENDS CONTAINING, BEFORE USE, ONLY THE ABOVE SPENT NONHALOGENATED SOLVENTS; AND ALL SPENT SOLVENT MIXTURES/BLENDS CONTAINING, BEFORE USE, ONE OR MORE OF THE ABOVE NONHALOGENATED SOLVENTS, AND A TOTAL OF TEN PERCENT OR MORE (BY VOLUME) OF ONE OR MORE OF THOSE SOLVENTS LISTED IN F001, F002, F004, AND F005; AND STILL BOTTOMS FROM THE RECOVERY OF THESE SPENT SOLVENTS AND SPENT SOLVENT MIXTURES.

***Hazardous Waste Code:*** F005
***Waste Code Description:*** THE FOLLOWING SPENT NONHALOGENATED SOLVENTS: TOLUENE, METHYL ETHYL KETONE, CARBON DISULFIDE, ISOBUTANOL, PYRIDINE, BENZENE, 2-ETHOXYETHANOL, AND 2-NITROPROPANE; ALL SPENT SOLVENT MIXTURES/BLENDS CONTAINING, BEFORE USE, A TOTAL OF TEN PERCENT OR MORE (BY VOLUME) OF ONE OR MORE OF THE ABOVE NONHALOGENATED SOLVENTS OR THOSE SOLVENTS LISTED IN F001, F002, OR F004; AND STILL BOTTOMS FROM THE RECOVERY OF THESE SPENT SOLVENTS AND SPENT SOLVENT MIXTURES.

***Hazardous Waste Handler Details***

***Sequence No:*** 4
***Receive Date:*** 19990304
***Handler Name:*** CYTEC FIBERITE INC.
***Federal Waste Generator Code:*** 1
***Generator Code Description:*** Large Quantity Generator
***Source Type:*** Annual/Biennial Report

***Hazardous Waste Handler Details***

***Sequence No:*** 5
***Receive Date:*** 20001012
***Handler Name:*** CYTEC FIBERITE INC
***Federal Waste Generator Code:*** 1
***Generator Code Description:*** Large Quantity Generator
***Source Type:*** Annual/Biennial Report

***Hazardous Waste Handler Details***

***Sequence No:*** 6
***Receive Date:*** 20020228
***Handler Name:*** CYTEC ENGINEERED MATERIALS, INC.
***Federal Waste Generator Code:*** 1
***Generator Code Description:*** Large Quantity Generator
***Source Type:*** Annual/Biennial Report

***Waste Code Details***

***Hazardous Waste Code:*** 134
***Waste Code Description:*** Aqueous solution with <10% total organic residues

***Hazardous Waste Code:*** 181
***Waste Code Description:*** Other inorganic solid waste

***Hazardous Waste Code:*** 211
***Waste Code Description:*** Halogenated solvents (chloroform, methyl chloride, perchloroethylene, etc.)

***Hazardous Waste Code:*** 214
***Waste Code Description:*** Unspecified solvent mixture

***Hazardous Waste Code:*** 352
***Waste Code Description:*** Other organic solids

***Hazardous Waste Code:*** 791
***Waste Code Description:*** Liquids with pH < 2

***Hazardous Waste Code:*** D001
***Waste Code Description:*** IGNITABLE WASTE

***Hazardous Waste Code:*** D002
***Waste Code Description:*** CORROSIVE WASTE

***Hazardous Waste Code:*** D009
***Waste Code Description:*** MERCURY

***Hazardous Waste Code:*** D022
***Waste Code Description:*** CHLOROFORM

***Hazardous Waste Code:*** D035
***Waste Code Description:*** METHYL ETHYL KETONE

***Hazardous Waste Code:*** F002
***Waste Code Description:*** THE FOLLOWING SPENT HALOGENATED SOLVENTS: TETRACHLOROETHYLENE, METHYLENE CHLORIDE, TRICHLOROETHYLENE, 1,1,1-TRICHLOROETHANE, CHLOROBENZENE, 1,1,2-TRICHLORO-1,2,2-TRIFLUOROETHANE, ORTHO-DICHLOROBENZENE, TRICHLOROFLUOROMETHANE, AND 1,1,2, TRICHLOROETHANE; ALL SPENT SOLVENT MIXTURES/BLENDS CONTAINING, BEFORE USE, A TOTAL OF TEN PERCENT OR MORE (BY VOLUME) OF ONE OR MORE OF THE ABOVE HALOGENATED SOLVENTS OR THOSE SOLVENTS LISTED IN F001, F004, AND F005; AND STILL BOTTOMS FROM THE RECOVERY OF THESE SPENT SOLVENTS AND SPENT SOLVENT MIXTURES.

***Hazardous Waste Code:*** F003
***Waste Code Description:*** THE FOLLOWING SPENT NONHALOGENATED SOLVENTS: XYLENE, ACETONE, ETHYL ACETATE, ETHYL BENZENE, ETHYL ETHER, METHYL ISOBUTYL KETONE, N-BUTYL ALCOHOL, CYCLOHEXANONE, AND METHANOL; ALL SPENT SOLVENT MIXTURES/BLENDS CONTAINING, BEFORE USE, ONLY THE ABOVE SPENT NONHALOGENATED SOLVENTS; AND ALL SPENT SOLVENT MIXTURES/BLENDS CONTAINING, BEFORE USE, ONE OR MORE OF THE ABOVE NONHALOGENATED SOLVENTS, AND A TOTAL OF TEN PERCENT OR MORE (BY VOLUME) OF ONE OR MORE OF THOSE SOLVENTS LISTED IN F001, F002, F004, AND F005; AND STILL BOTTOMS FROM THE RECOVERY OF THESE SPENT SOLVENTS AND SPENT SOLVENT MIXTURES.

***Hazardous Waste Code:*** F005
***Waste Code Description:*** THE FOLLOWING SPENT NONHALOGENATED SOLVENTS: TOLUENE, METHYL ETHYL KETONE, CARBON DISULFIDE, ISOBUTANOL, PYRIDINE, BENZENE, 2-ETHOXYETHANOL, AND 2-NITROPROPANE; ALL SPENT SOLVENT MIXTURES/BLENDS CONTAINING, BEFORE USE, A TOTAL OF TEN PERCENT OR MORE (BY VOLUME) OF ONE OR MORE OF THE ABOVE NONHALOGENATED SOLVENTS OR THOSE SOLVENTS LISTED IN F001, F002, OR F004; AND STILL BOTTOMS FROM THE RECOVERY OF THESE SPENT SOLVENTS AND SPENT SOLVENT MIXTURES.

***Hazardous Waste Handler Details***

***Sequence No:*** 4
***Receive Date:*** 20030424
***Handler Name:*** CYTEC ENGINEERED MATERIALS, INC
***Federal Waste Generator Code:*** 1
***Generator Code Description:*** Large Quantity Generator
***Source Type:*** Notification

***Waste Code Details***

***Hazardous Waste Code:*** D001
***Waste Code Description:*** IGNITABLE WASTE

***Hazardous Waste Code:*** D002
***Waste Code Description:*** CORROSIVE WASTE

***Hazardous Waste Code:*** D009
***Waste Code Description:*** MERCURY

***Hazardous Waste Code:*** D022
***Waste Code Description:*** CHLOROFORM

***Hazardous Waste Code:*** D035
***Waste Code Description:*** METHYL ETHYL KETONE

***Hazardous Waste Code:*** F002
***Waste Code Description:*** THE FOLLOWING SPENT HALOGENATED SOLVENTS: TETRACHLOROETHYLENE, METHYLENE CHLORIDE, TRICHLOROETHYLENE, 1,1,1-TRICHLOROETHANE, CHLOROBENZENE, 1,1,2-TRICHLORO-1,2,2-TRIFLUOROETHANE, ORTHO-DICHLOROBENZENE, TRICHLOROFLUOROMETHANE, AND 1,1,2, TRICHLOROETHANE; ALL SPENT SOLVENT MIXTURES/BLENDS CONTAINING, BEFORE USE, A TOTAL OF TEN PERCENT OR MORE (BY VOLUME) OF ONE OR MORE OF THE ABOVE HALOGENATED SOLVENTS OR THOSE SOLVENTS LISTED IN F001, F004, AND F005; AND STILL BOTTOMS FROM THE RECOVERY OF

THESE SPENT SOLVENTS AND SPENT SOLVENT MIXTURES.

***Hazardous Waste Code:*** F003
***Waste Code Description:*** THE FOLLOWING SPENT NONHALOGENATED SOLVENTS: XYLENE, ACETONE, ETHYL ACETATE, ETHYL BENZENE, ETHYL ETHER, METHYL ISOBUTYL KETONE, N-BUTYL ALCOHOL, CYCLOHEXANONE, AND METHANOL; ALL SPENT SOLVENT MIXTURES/BLENDS CONTAINING, BEFORE USE, ONLY THE ABOVE SPENT NONHALOGENATED SOLVENTS; AND ALL SPENT SOLVENT MIXTURES/BLENDS CONTAINING, BEFORE USE, ONE OR MORE OF THE ABOVE NONHALOGENATED SOLVENTS, AND A TOTAL OF TEN PERCENT OR MORE (BY VOLUME) OF ONE OR MORE OF THOSE SOLVENTS LISTED IN F001, F002, F004, AND F005; AND STILL BOTTOMS FROM THE RECOVERY OF THESE SPENT SOLVENTS AND SPENT SOLVENT MIXTURES.

***Hazardous Waste Code:*** F005
***Waste Code Description:*** THE FOLLOWING SPENT NONHALOGENATED SOLVENTS: TOLUENE, METHYL ETHYL KETONE, CARBON DISULFIDE, ISOBUTANOL, PYRIDINE, BENZENE, 2-ETHOXYETHANOL, AND 2-NITROPROPANE; ALL SPENT SOLVENT MIXTURES/BLENDS CONTAINING, BEFORE USE, A TOTAL OF TEN PERCENT OR MORE (BY VOLUME) OF ONE OR MORE OF THE ABOVE NONHALOGENATED SOLVENTS OR THOSE SOLVENTS LISTED IN F001, F002, OR F004; AND STILL BOTTOMS FROM THE RECOVERY OF THESE SPENT SOLVENTS AND SPENT SOLVENT MIXTURES.

***Hazardous Waste Handler Details***

***Sequence No:*** 7
***Receive Date:*** 20040210
***Handler Name:*** CYTEC ENGINEERED MATERIALS INC. ( FC)
***Federal Waste Generator Code:*** 1
***Generator Code Description:*** Large Quantity Generator
***Source Type:*** Annual/Biennial Report

***Waste Code Details***

***Hazardous Waste Code:*** D001
***Waste Code Description:*** IGNITABLE WASTE

***Hazardous Waste Code:*** D002
***Waste Code Description:*** CORROSIVE WASTE

***Hazardous Waste Code:*** D009
***Waste Code Description:*** MERCURY

***Hazardous Waste Code:*** D022
***Waste Code Description:*** CHLOROFORM

***Hazardous Waste Code:*** D035
***Waste Code Description:*** METHYL ETHYL KETONE

***Hazardous Waste Code:*** F002
***Waste Code Description:*** THE FOLLOWING SPENT HALOGENATED SOLVENTS: TETRACHLOROETHYLENE, METHYLENE CHLORIDE, TRICHLOROETHYLENE, 1,1,1-TRICHLOROETHANE, CHLOROBENZENE, 1,1,2-TRICHLORO-1,2,2-TRIFLUOROETHANE, ORTHO-DICHLOROBENZENE, TRICHLOROFLUOROMETHANE, AND 1,1,2, TRICHLOROETHANE; ALL SPENT SOLVENT MIXTURES/BLENDS CONTAINING, BEFORE USE, A TOTAL OF TEN PERCENT OR MORE (BY VOLUME) OF ONE OR MORE OF THE ABOVE HALOGENATED SOLVENTS OR THOSE SOLVENTS LISTED IN F001, F004, AND F005; AND STILL BOTTOMS FROM THE RECOVERY OF THESE SPENT SOLVENTS AND SPENT SOLVENT MIXTURES.

***Hazardous Waste Code:*** F003
***Waste Code Description:*** THE FOLLOWING SPENT NONHALOGENATED SOLVENTS: XYLENE, ACETONE, ETHYL ACETATE, ETHYL BENZENE, ETHYL ETHER, METHYL ISOBUTYL KETONE, N-BUTYL ALCOHOL, CYCLOHEXANONE, AND METHANOL; ALL SPENT SOLVENT MIXTURES/BLENDS CONTAINING, BEFORE USE, ONLY THE ABOVE SPENT NONHALOGENATED SOLVENTS; AND ALL SPENT SOLVENT MIXTURES/BLENDS CONTAINING, BEFORE USE, ONE OR MORE OF THE ABOVE NONHALOGENATED SOLVENTS, AND A TOTAL OF TEN PERCENT OR MORE (BY VOLUME) OF ONE OR MORE OF THOSE SOLVENTS LISTED IN F001, F002, F004, AND F005; AND STILL BOTTOMS FROM THE RECOVERY OF THESE SPENT SOLVENTS AND SPENT SOLVENT MIXTURES.

***Hazardous Waste Code:*** F005
***Waste Code Description:*** THE FOLLOWING SPENT NONHALOGENATED SOLVENTS: TOLUENE, METHYL ETHYL KETONE, CARBON DISULFIDE, ISOBUTANOL, PYRIDINE, BENZENE, 2-ETHOXYETHANOL, AND 2-NITROPROPANE; ALL SPENT

SOLVENT MIXTURES/BLENDS CONTAINING, BEFORE USE, A TOTAL OF TEN PERCENT OR MORE (BY VOLUME) OF ONE OR MORE OF THE ABOVE NONHALOGENATED SOLVENTS OR THOSE SOLVENTS LISTED IN F001, F002, OR F004; AND STILL BOTTOMS FROM THE RECOVERY OF THESE SPENT SOLVENTS AND SPENT SOLVENT MIXTURES.

***Hazardous Waste Handler Details***

***Sequence No:*** 8
***Receive Date:*** 20060213
***Handler Name:*** CYTEC ENGINEERED MATERIALS
***Federal Waste Generator Code:*** 1
***Generator Code Description:*** Large Quantity Generator
***Source Type:*** Annual/Biennial Report

***Waste Code Details***

***Hazardous Waste Code:*** D001
***Waste Code Description:*** IGNITABLE WASTE

***Hazardous Waste Code:*** D002
***Waste Code Description:*** CORROSIVE WASTE

***Hazardous Waste Code:*** F002
***Waste Code Description:*** THE FOLLOWING SPENT HALOGENATED SOLVENTS: TETRACHLOROETHYLENE, METHYLENE CHLORIDE, TRICHLOROETHYLENE, 1,1,1-TRICHLOROETHANE, CHLOROBENZENE, 1,1,2-TRICHLORO-1,2,2-TRIFLUOROETHANE, ORTHO-DICHLOROBENZENE, TRICHLOROFLUOROMETHANE, AND 1,1,2, TRICHLOROETHANE; ALL SPENT SOLVENT MIXTURES/BLENDS CONTAINING, BEFORE USE, A TOTAL OF TEN PERCENT OR MORE (BY VOLUME) OF ONE OR MORE OF THE ABOVE HALOGENATED SOLVENTS OR THOSE SOLVENTS LISTED IN F001, F004, AND F005; AND STILL BOTTOMS FROM THE RECOVERY OF THESE SPENT SOLVENTS AND SPENT SOLVENT MIXTURES.

***Hazardous Waste Code:*** F003
***Waste Code Description:*** THE FOLLOWING SPENT NONHALOGENATED SOLVENTS: XYLENE, ACETONE, ETHYL ACETATE, ETHYL BENZENE, ETHYL ETHER, METHYL ISOBUTYL KETONE, N-BUTYL ALCOHOL, CYCLOHEXANONE, AND METHANOL; ALL SPENT SOLVENT MIXTURES/BLENDS CONTAINING, BEFORE USE, ONLY THE ABOVE SPENT NONHALOGENATED SOLVENTS; AND ALL SPENT SOLVENT MIXTURES/BLENDS CONTAINING, BEFORE USE, ONE OR MORE OF THE ABOVE NONHALOGENATED SOLVENTS, AND A TOTAL OF TEN PERCENT OR MORE (BY VOLUME) OF ONE OR MORE OF THOSE SOLVENTS LISTED IN F001, F002, F004, AND F005; AND STILL BOTTOMS FROM THE RECOVERY OF THESE SPENT SOLVENTS AND SPENT SOLVENT MIXTURES.

***Hazardous Waste Code:*** F005
***Waste Code Description:*** THE FOLLOWING SPENT NONHALOGENATED SOLVENTS: TOLUENE, METHYL ETHYL KETONE, CARBON DISULFIDE, ISOBUTANOL, PYRIDINE, BENZENE, 2-ETHOXYETHANOL, AND 2-NITROPROPANE; ALL SPENT SOLVENT MIXTURES/BLENDS CONTAINING, BEFORE USE, A TOTAL OF TEN PERCENT OR MORE (BY VOLUME) OF ONE OR MORE OF THE ABOVE NONHALOGENATED SOLVENTS OR THOSE SOLVENTS LISTED IN F001, F002, OR F004; AND STILL BOTTOMS FROM THE RECOVERY OF THESE SPENT SOLVENTS AND SPENT SOLVENT MIXTURES.

***Hazardous Waste Handler Details***

***Sequence No:*** 9
***Receive Date:*** 20080227
***Handler Name:*** CYTEC ENGINEERED MATERIALS INC.
***Federal Waste Generator Code:*** 1
***Generator Code Description:*** Large Quantity Generator
***Source Type:*** Annual/Biennial Report

***Waste Code Details***

***Hazardous Waste Code:*** D001
***Waste Code Description:*** IGNITABLE WASTE

***Hazardous Waste Code:*** D002
***Waste Code Description:*** CORROSIVE WASTE

***Hazardous Waste Code:*** D035
***Waste Code Description:*** METHYL ETHYL KETONE

***Hazardous Waste Code:*** F002
***Waste Code Description:*** THE FOLLOWING SPENT HALOGENATED SOLVENTS: TETRACHLOROETHYLENE, METHYLENE CHLORIDE, TRICHLOROETHYLENE, 1,1,1-TRICHLOROETHANE, CHLOROBENZENE, 1,1,2-TRICHLORO-1,2,2-TRIFLUOROETHANE, ORTHO-DICHLOROBENZENE, TRICHLOROFLUOROMETHANE, AND 1,1,2, TRICHLOROETHANE; ALL SPENT SOLVENT MIXTURES/BLENDS CONTAINING, BEFORE USE, A TOTAL OF TEN PERCENT OR MORE (BY VOLUME) OF ONE OR MORE OF THE ABOVE HALOGENATED SOLVENTS OR THOSE SOLVENTS LISTED IN F001, F004, AND F005; AND STILL BOTTOMS FROM THE RECOVERY OF THESE SPENT SOLVENTS AND SPENT SOLVENT MIXTURES.

***Hazardous Waste Code:*** F003
***Waste Code Description:*** THE FOLLOWING SPENT NONHALOGENATED SOLVENTS: XYLENE, ACETONE, ETHYL ACETATE, ETHYL BENZENE, ETHYL ETHER, METHYL ISOBUTYL KETONE, N-BUTYL ALCOHOL, CYCLOHEXANONE, AND METHANOL; ALL SPENT SOLVENT MIXTURES/BLENDS CONTAINING, BEFORE USE, ONLY THE ABOVE SPENT NONHALOGENATED SOLVENTS; AND ALL SPENT SOLVENT MIXTURES/BLENDS CONTAINING, BEFORE USE, ONE OR MORE OF THE ABOVE NONHALOGENATED SOLVENTS, AND A TOTAL OF TEN PERCENT OR MORE (BY VOLUME) OF ONE OR MORE OF THOSE SOLVENTS LISTED IN F001, F002, F004, AND F005; AND STILL BOTTOMS FROM THE RECOVERY OF THESE SPENT SOLVENTS AND SPENT SOLVENT MIXTURES.

***Hazardous Waste Code:*** F005
***Waste Code Description:*** THE FOLLOWING SPENT NONHALOGENATED SOLVENTS: TOLUENE, METHYL ETHYL KETONE, CARBON DISULFIDE, ISOBUTANOL, PYRIDINE, BENZENE, 2-ETHOXYETHANOL, AND 2-NITROPROPANE; ALL SPENT SOLVENT MIXTURES/BLENDS CONTAINING, BEFORE USE, A TOTAL OF TEN PERCENT OR MORE (BY VOLUME) OF ONE OR MORE OF THE ABOVE NONHALOGENATED SOLVENTS OR THOSE SOLVENTS LISTED IN F001, F002, OR F004; AND STILL BOTTOMS FROM THE RECOVERY OF THESE SPENT SOLVENTS AND SPENT SOLVENT MIXTURES.

***Hazardous Waste Handler Details***

***Sequence No:*** 1
***Receive Date:*** 20100621
***Handler Name:*** CYTEC ENGINEERED MATERIALS, INC. - OR
***Federal Waste Generator Code:*** 1
***Generator Code Description:*** Large Quantity Generator
***Source Type:*** Annual/Biennial Report update with Notification

***Waste Code Details***

***Hazardous Waste Code:*** 181
***Waste Code Description:*** Other inorganic solid waste

***Hazardous Waste Code:*** 352
***Waste Code Description:*** Other organic solids

***Hazardous Waste Code:*** 551
***Waste Code Description:*** Laboratory waste chemicals

***Hazardous Waste Code:*** D001
***Waste Code Description:*** IGNITABLE WASTE

***Hazardous Waste Code:*** D002
***Waste Code Description:*** CORROSIVE WASTE

***Hazardous Waste Code:*** D003
***Waste Code Description:*** REACTIVE WASTE

***Hazardous Waste Code:*** D035
***Waste Code Description:*** METHYL ETHYL KETONE

***Hazardous Waste Code:*** F002
***Waste Code Description:*** THE FOLLOWING SPENT HALOGENATED SOLVENTS: TETRACHLOROETHYLENE, METHYLENE CHLORIDE, TRICHLOROETHYLENE, 1,1,1-TRICHLOROETHANE, CHLOROBENZENE, 1,1,2-TRICHLORO-1,2,2-TRIFLUOROETHANE, ORTHO-DICHLOROBENZENE, TRICHLOROFLUOROMETHANE, AND 1,1,2,

TRICHLOROETHANE; ALL SPENT SOLVENT MIXTURES/BLENDS CONTAINING, BEFORE USE, A TOTAL OF TEN PERCENT OR MORE (BY VOLUME) OF ONE OR MORE OF THE ABOVE HALOGENATED SOLVENTS OR THOSE SOLVENTS LISTED IN F001, F004, AND F005; AND STILL BOTTOMS FROM THE RECOVERY OF THESE SPENT SOLVENTS AND SPENT SOLVENT MIXTURES.

***Hazardous Waste Code:*** F003
***Waste Code Description:*** THE FOLLOWING SPENT NONHALOGENATED SOLVENTS: XYLENE, ACETONE, ETHYL ACETATE, ETHYL BENZENE, ETHYL ETHER, METHYL ISOBUTYL KETONE, N-BUTYL ALCOHOL, CYCLOHEXANONE, AND METHANOL; ALL SPENT SOLVENT MIXTURES/BLENDS CONTAINING, BEFORE USE, ONLY THE ABOVE SPENT NONHALOGENATED SOLVENTS; AND ALL SPENT SOLVENT MIXTURES/BLENDS CONTAINING, BEFORE USE, ONE OR MORE OF THE ABOVE NONHALOGENATED SOLVENTS, AND A TOTAL OF TEN PERCENT OR MORE (BY VOLUME) OF ONE OR MORE OF THOSE SOLVENTS LISTED IN F001, F002, F004, AND F005; AND STILL BOTTOMS FROM THE RECOVERY OF THESE SPENT SOLVENTS AND SPENT SOLVENT MIXTURES.

***Hazardous Waste Code:*** F005
***Waste Code Description:*** THE FOLLOWING SPENT NONHALOGENATED SOLVENTS: TOLUENE, METHYL ETHYL KETONE, CARBON DISULFIDE, ISOBUTANOL, PYRIDINE, BENZENE, 2-ETHOXYETHANOL, AND 2-NITROPROPANE; ALL SPENT SOLVENT MIXTURES/BLENDS CONTAINING, BEFORE USE, A TOTAL OF TEN PERCENT OR MORE (BY VOLUME) OF ONE OR MORE OF THE ABOVE NONHALOGENATED SOLVENTS OR THOSE SOLVENTS LISTED IN F001, F002, OR F004; AND STILL BOTTOMS FROM THE RECOVERY OF THESE SPENT SOLVENTS AND SPENT SOLVENT MIXTURES.

***Hazardous Waste Code:*** U004
***Waste Code Description:*** ACETOPHENONE (OR) ETHANONE, 1-PHENYL-

***Hazardous Waste Code:*** U012
***Waste Code Description:*** ANILINE (I,T) (OR) BENZENAMINE (I,T)

***Hazardous Waste Code:*** U162
***Waste Code Description:*** 2-PROPENOIC ACID, 2-METHYL-, METHYL ESTER (I,T) (OR) METHYL METHACRYLATE (I,T)

***Hazardous Waste Handler Details***

***Sequence No:*** 2
***Receive Date:*** 20120307
***Handler Name:*** CYTEC ENGINEERED MATERIALS- ORANGE
***Federal Waste Generator Code:*** 1
***Generator Code Description:*** Large Quantity Generator
***Source Type:*** Annual/Biennial Report update with Notification

***Waste Code Details***

***Hazardous Waste Code:*** 181
***Waste Code Description:*** Other inorganic solid waste

***Hazardous Waste Code:*** 212
***Waste Code Description:*** Oxygenated solvents (acetone, butanol, ethyl acetate, etc.)

***Hazardous Waste Code:*** 214
***Waste Code Description:*** Unspecified solvent mixture

***Hazardous Waste Code:*** 352
***Waste Code Description:*** Other organic solids

***Hazardous Waste Code:*** 551
***Waste Code Description:*** Laboratory waste chemicals

***Hazardous Waste Code:*** D001
***Waste Code Description:*** IGNITABLE WASTE

***Hazardous Waste Code:*** D002
***Waste Code Description:*** CORROSIVE WASTE

***Hazardous Waste Code:*** D003
***Waste Code Description:*** REACTIVE WASTE

***Hazardous Waste Code:*** D035
***Waste Code Description:*** METHYL ETHYL KETONE

***Hazardous Waste Code:*** F002
***Waste Code Description:*** THE FOLLOWING SPENT HALOGENATED SOLVENTS: TETRACHLOROETHYLENE, METHYLENE CHLORIDE, TRICHLOROETHYLENE, 1,1,1-TRICHLOROETHANE, CHLOROBENZENE, 1,1,2-TRICHLORO-1,2,2-TRIFLUOROETHANE, ORTHO-DICHLOROBENZENE, TRICHLOROFLUOROMETHANE, AND 1,1,2, TRICHLOROETHANE; ALL SPENT SOLVENT MIXTURES/BLENDS CONTAINING, BEFORE USE, A TOTAL OF TEN PERCENT OR MORE (BY VOLUME) OF ONE OR MORE OF THE ABOVE HALOGENATED SOLVENTS OR THOSE SOLVENTS LISTED IN F001, F004, AND F005; AND STILL BOTTOMS FROM THE RECOVERY OF THESE SPENT SOLVENTS AND SPENT SOLVENT MIXTURES.

***Hazardous Waste Code:*** F003
***Waste Code Description:*** THE FOLLOWING SPENT NONHALOGENATED SOLVENTS: XYLENE, ACETONE, ETHYL ACETATE, ETHYL BENZENE, ETHYL ETHER, METHYL ISOBUTYL KETONE, N-BUTYL ALCOHOL, CYCLOHEXANONE, AND METHANOL; ALL SPENT SOLVENT MIXTURES/BLENDS CONTAINING, BEFORE USE, ONLY THE ABOVE SPENT NONHALOGENATED SOLVENTS; AND ALL SPENT SOLVENT MIXTURES/BLENDS CONTAINING, BEFORE USE, ONE OR MORE OF THE ABOVE NONHALOGENATED SOLVENTS, AND A TOTAL OF TEN PERCENT OR MORE (BY VOLUME) OF ONE OR MORE OF THOSE SOLVENTS LISTED IN F001, F002, F004, AND F005; AND STILL BOTTOMS FROM THE RECOVERY OF THESE SPENT SOLVENTS AND SPENT SOLVENT MIXTURES.

***Hazardous Waste Code:*** F005
***Waste Code Description:*** THE FOLLOWING SPENT NONHALOGENATED SOLVENTS: TOLUENE, METHYL ETHYL KETONE, CARBON DISULFIDE, ISOBUTANOL, PYRIDINE, BENZENE, 2-ETHOXYETHANOL, AND 2-NITROPROPANE; ALL SPENT SOLVENT MIXTURES/BLENDS CONTAINING, BEFORE USE, A TOTAL OF TEN PERCENT OR MORE (BY VOLUME) OF ONE OR MORE OF THE ABOVE NONHALOGENATED SOLVENTS OR THOSE SOLVENTS LISTED IN F001, F002, OR F004; AND STILL BOTTOMS FROM THE RECOVERY OF THESE SPENT SOLVENTS AND SPENT SOLVENT MIXTURES.

***Hazardous Waste Code:*** U154
***Waste Code Description:*** METHANOL (I) (OR) METHYL ALCOHOL (I)

***Hazardous Waste Handler Details***

***Sequence No:*** 3
***Receive Date:*** 20140301
***Handler Name:*** CYTEC ENGINEERED MATERIALS - ORANGE
***Federal Waste Generator Code:*** 1
***Generator Code Description:*** Large Quantity Generator
***Source Type:*** Annual/Biennial Report update with Notification

***Waste Code Details***

***Hazardous Waste Code:*** D001
***Waste Code Description:*** IGNITABLE WASTE

***Hazardous Waste Code:*** D002
***Waste Code Description:*** CORROSIVE WASTE

***Hazardous Waste Code:*** D003
***Waste Code Description:*** REACTIVE WASTE

***Hazardous Waste Code:*** D004
***Waste Code Description:*** ARSENIC

***Hazardous Waste Code:*** D007
***Waste Code Description:*** CHROMIUM

***Hazardous Waste Code:*** D022
***Waste Code Description:*** CHLOROFORM

***Hazardous Waste Code:*** D035
***Waste Code Description:*** METHYL ETHYL KETONE

***Hazardous Waste Code:*** F002
***Waste Code Description:*** THE FOLLOWING SPENT HALOGENATED SOLVENTS: TETRACHLOROETHYLENE, METHYLENE

CHLORIDE, TRICHLOROETHYLENE, 1,1,1-TRICHLOROETHANE, CHLOROBENZENE, 1,1,2-TRICHLORO-1,2,2-TRIFLUOROETHANE, ORTHO-DICHLOROBENZENE, TRICHLOROFLUOROMETHANE, AND 1,1,2, TRICHLOROETHANE; ALL SPENT SOLVENT MIXTURES/BLENDS CONTAINING, BEFORE USE, A TOTAL OF TEN PERCENT OR MORE (BY VOLUME) OF ONE OR MORE OF THE ABOVE HALOGENATED SOLVENTS OR THOSE SOLVENTS LISTED IN F001, F004, AND F005; AND STILL BOTTOMS FROM THE RECOVERY OF THESE SPENT SOLVENTS AND SPENT SOLVENT MIXTURES.

***Hazardous Waste Code:*** F003
***Waste Code Description:*** THE FOLLOWING SPENT NONHALOGENATED SOLVENTS: XYLENE, ACETONE, ETHYL ACETATE, ETHYL BENZENE, ETHYL ETHER, METHYL ISOBUTYL KETONE, N-BUTYL ALCOHOL, CYCLOHEXANONE, AND METHANOL; ALL SPENT SOLVENT MIXTURES/BLENDS CONTAINING, BEFORE USE, ONLY THE ABOVE SPENT NONHALOGENATED SOLVENTS; AND ALL SPENT SOLVENT MIXTURES/BLENDS CONTAINING, BEFORE USE, ONE OR MORE OF THE ABOVE NONHALOGENATED SOLVENTS, AND A TOTAL OF TEN PERCENT OR MORE (BY VOLUME) OF ONE OR MORE OF THOSE SOLVENTS LISTED IN F001, F002, F004, AND F005; AND STILL BOTTOMS FROM THE RECOVERY OF THESE SPENT SOLVENTS AND SPENT SOLVENT MIXTURES.

***Hazardous Waste Code:*** F005
***Waste Code Description:*** THE FOLLOWING SPENT NONHALOGENATED SOLVENTS: TOLUENE, METHYL ETHYL KETONE, CARBON DISULFIDE, ISOBUTANOL, PYRIDINE, BENZENE, 2-ETHOXYETHANOL, AND 2-NITROPROPANE; ALL SPENT SOLVENT MIXTURES/BLENDS CONTAINING, BEFORE USE, A TOTAL OF TEN PERCENT OR MORE (BY VOLUME) OF ONE OR MORE OF THE ABOVE NONHALOGENATED SOLVENTS OR THOSE SOLVENTS LISTED IN F001, F002, OR F004; AND STILL BOTTOMS FROM THE RECOVERY OF THESE SPENT SOLVENTS AND SPENT SOLVENT MIXTURES.

***Hazardous Waste Code:*** U154
***Waste Code Description:*** METHANOL (I) (OR) METHYL ALCOHOL (I)

***Hazardous Waste Handler Details***

***Sequence No:*** 4
***Receive Date:*** 20160301
***Handler Name:*** CYTEC ENGINEERED MATERIALS - ORANGE
***Federal Waste Generator Code:*** 1
***Generator Code Description:*** Large Quantity Generator
***Source Type:*** Annual/Biennial Report update with Notification

***Waste Code Details***

***Hazardous Waste Code:*** 181
***Waste Code Description:*** Other inorganic solid waste

***Hazardous Waste Code:*** 212
***Waste Code Description:*** Oxygenated solvents (acetone, butanol, ethyl acetate, etc.)

***Hazardous Waste Code:*** 214
***Waste Code Description:*** Unspecified solvent mixture

***Hazardous Waste Code:*** 223
***Waste Code Description:*** Unspecified oil-containing waste

***Hazardous Waste Code:*** 352
***Waste Code Description:*** Other organic solids

***Hazardous Waste Code:*** 792
***Waste Code Description:*** Liquids with pH < 2 with metals

***Hazardous Waste Code:*** D001
***Waste Code Description:*** IGNITABLE WASTE

***Hazardous Waste Code:*** D002
***Waste Code Description:*** CORROSIVE WASTE

***Hazardous Waste Code:*** D003
***Waste Code Description:*** REACTIVE WASTE

***Hazardous Waste Code:*** D035

***Waste Code Description:*** METHYL ETHYL KETONE

***Hazardous Waste Code:*** F002
***Waste Code Description:*** THE FOLLOWING SPENT HALOGENATED SOLVENTS: TETRACHLOROETHYLENE, METHYLENE CHLORIDE, TRICHLOROETHYLENE, 1,1,1-TRICHLOROETHANE, CHLOROBENZENE, 1,1,2-TRICHLORO-1,2,2-TRIFLUOROETHANE, ORTHO-DICHLOROBENZENE, TRICHLOROFLUOROMETHANE, AND 1,1,2, TRICHLOROETHANE; ALL SPENT SOLVENT MIXTURES/BLENDS CONTAINING, BEFORE USE, A TOTAL OF TEN PERCENT OR MORE (BY VOLUME) OF ONE OR MORE OF THE ABOVE HALOGENATED SOLVENTS OR THOSE SOLVENTS LISTED IN F001, F004, AND F005; AND STILL BOTTOMS FROM THE RECOVERY OF THESE SPENT SOLVENTS AND SPENT SOLVENT MIXTURES.

***Hazardous Waste Code:*** F003
***Waste Code Description:*** THE FOLLOWING SPENT NONHALOGENATED SOLVENTS: XYLENE, ACETONE, ETHYL ACETATE, ETHYL BENZENE, ETHYL ETHER, METHYL ISOBUTYL KETONE, N-BUTYL ALCOHOL, CYCLOHEXANONE, AND METHANOL; ALL SPENT SOLVENT MIXTURES/BLENDS CONTAINING, BEFORE USE, ONLY THE ABOVE SPENT NONHALOGENATED SOLVENTS; AND ALL SPENT SOLVENT MIXTURES/BLENDS CONTAINING, BEFORE USE, ONE OR MORE OF THE ABOVE NONHALOGENATED SOLVENTS, AND A TOTAL OF TEN PERCENT OR MORE (BY VOLUME) OF ONE OR MORE OF THOSE SOLVENTS LISTED IN F001, F002, F004, AND F005; AND STILL BOTTOMS FROM THE RECOVERY OF THESE SPENT SOLVENTS AND SPENT SOLVENT MIXTURES.

***Hazardous Waste Code:*** F005
***Waste Code Description:*** THE FOLLOWING SPENT NONHALOGENATED SOLVENTS: TOLUENE, METHYL ETHYL KETONE, CARBON DISULFIDE, ISOBUTANOL, PYRIDINE, BENZENE, 2-ETHOXYETHANOL, AND 2-NITROPROPANE; ALL SPENT SOLVENT MIXTURES/BLENDS CONTAINING, BEFORE USE, A TOTAL OF TEN PERCENT OR MORE (BY VOLUME) OF ONE OR MORE OF THE ABOVE NONHALOGENATED SOLVENTS OR THOSE SOLVENTS LISTED IN F001, F002, OR F004; AND STILL BOTTOMS FROM THE RECOVERY OF THESE SPENT SOLVENTS AND SPENT SOLVENT MIXTURES.

***Hazardous Waste Code:*** U154
***Waste Code Description:*** METHANOL (I) (OR) METHYL ALCOHOL (I)

***Hazardous Waste Handler Details***

***Sequence No:*** 5
***Receive Date:*** 20180209
***Handler Name:*** CYTEC ENGINEERED MATERIALS INC
***Federal Waste Generator Code:*** 1
***Generator Code Description:*** Large Quantity Generator
***Source Type:*** Annual/Biennial Report update with Notification

***Waste Code Details***

***Hazardous Waste Code:*** 212
***Waste Code Description:*** Oxygenated solvents (acetone, butanol, ethyl acetate, etc.)

***Hazardous Waste Code:*** 214
***Waste Code Description:*** Unspecified solvent mixture

***Hazardous Waste Code:*** 331
***Waste Code Description:*** Off-specification, aged, or surplus organics

***Hazardous Waste Code:*** 352
***Waste Code Description:*** Other organic solids

***Hazardous Waste Code:*** 792
***Waste Code Description:*** Liquids with pH < 2 with metals

***Hazardous Waste Code:*** D001
***Waste Code Description:*** IGNITABLE WASTE

***Hazardous Waste Code:*** D002
***Waste Code Description:*** CORROSIVE WASTE

***Hazardous Waste Code:*** D035
***Waste Code Description:*** METHYL ETHYL KETONE

***Hazardous Waste Code:*** F002
***Waste Code Description:*** THE FOLLOWING SPENT HALOGENATED SOLVENTS: TETRACHLOROETHYLENE, METHYLENE CHLORIDE, TRICHLOROETHYLENE, 1,1,1-TRICHLOROETHANE, CHLOROBENZENE, 1,1,2-TRICHLORO-1,2,2-TRIFLUOROETHANE, ORTHO-DICHLOROBENZENE, TRICHLOROFLUOROMETHANE, AND 1,1,2, TRICHLOROETHANE; ALL SPENT SOLVENT MIXTURES/BLENDS CONTAINING, BEFORE USE, A TOTAL OF TEN PERCENT OR MORE (BY VOLUME) OF ONE OR MORE OF THE ABOVE HALOGENATED SOLVENTS OR THOSE SOLVENTS LISTED IN F001, F004, AND F005; AND STILL BOTTOMS FROM THE RECOVERY OF THESE SPENT SOLVENTS AND SPENT SOLVENT MIXTURES.

***Hazardous Waste Code:*** F003
***Waste Code Description:*** THE FOLLOWING SPENT NONHALOGENATED SOLVENTS: XYLENE, ACETONE, ETHYL ACETATE, ETHYL BENZENE, ETHYL ETHER, METHYL ISOBUTYL KETONE, N-BUTYL ALCOHOL, CYCLOHEXANONE, AND METHANOL; ALL SPENT SOLVENT MIXTURES/BLENDS CONTAINING, BEFORE USE, ONLY THE ABOVE SPENT NONHALOGENATED SOLVENTS; AND ALL SPENT SOLVENT MIXTURES/BLENDS CONTAINING, BEFORE USE, ONE OR MORE OF THE ABOVE NONHALOGENATED SOLVENTS, AND A TOTAL OF TEN PERCENT OR MORE (BY VOLUME) OF ONE OR MORE OF THOSE SOLVENTS LISTED IN F001, F002, F004, AND F005; AND STILL BOTTOMS FROM THE RECOVERY OF THESE SPENT SOLVENTS AND SPENT SOLVENT MIXTURES.

***Hazardous Waste Code:*** F005
***Waste Code Description:*** THE FOLLOWING SPENT NONHALOGENATED SOLVENTS: TOLUENE, METHYL ETHYL KETONE, CARBON DISULFIDE, ISOBUTANOL, PYRIDINE, BENZENE, 2-ETHOXYETHANOL, AND 2-NITROPROPANE; ALL SPENT SOLVENT MIXTURES/BLENDS CONTAINING, BEFORE USE, A TOTAL OF TEN PERCENT OR MORE (BY VOLUME) OF ONE OR MORE OF THE ABOVE NONHALOGENATED SOLVENTS OR THOSE SOLVENTS LISTED IN F001, F002, OR F004; AND STILL BOTTOMS FROM THE RECOVERY OF THESE SPENT SOLVENTS AND SPENT SOLVENT MIXTURES.

***Hazardous Waste Code:*** U154
***Waste Code Description:*** METHANOL (I) (OR) METHYL ALCOHOL (I)

***Hazardous Waste Handler Details***

***Sequence No:*** 5
***Receive Date:*** 20200217
***Handler Name:*** CYTEC ENGINEERED MATERIALS INC
***Federal Waste Generator Code:*** 1
***Generator Code Description:*** Large Quantity Generator
***Source Type:*** Notification

***Waste Code Details***

***Hazardous Waste Code:*** 212
***Waste Code Description:*** Oxygenated solvents (acetone, butanol, ethyl acetate, etc.)

***Hazardous Waste Code:*** 214
***Waste Code Description:*** Unspecified solvent mixture

***Hazardous Waste Code:*** 331
***Waste Code Description:*** Off-specification, aged, or surplus organics

***Hazardous Waste Code:*** 352
***Waste Code Description:*** Other organic solids

***Hazardous Waste Code:*** 792
***Waste Code Description:*** Liquids with pH < 2 with metals

***Hazardous Waste Code:*** D001
***Waste Code Description:*** IGNITABLE WASTE

***Hazardous Waste Code:*** D002
***Waste Code Description:*** CORROSIVE WASTE

***Hazardous Waste Code:*** D035
***Waste Code Description:*** METHYL ETHYL KETONE

***Hazardous Waste Code:*** F002
***Waste Code Description:*** THE FOLLOWING SPENT HALOGENATED SOLVENTS: TETRACHLOROETHYLENE, METHYLENE

CHLORIDE, TRICHLOROETHYLENE, 1,1,1-TRICHLOROETHANE, CHLOROBENZENE, 1,1,2-TRICHLORO-1,2,2-TRIFLUOROETHANE, ORTHO-DICHLOROBENZENE, TRICHLOROFLUOROMETHANE, AND 1,1,2, TRICHLOROETHANE; ALL SPENT SOLVENT MIXTURES/BLENDS CONTAINING, BEFORE USE, A TOTAL OF TEN PERCENT OR MORE (BY VOLUME) OF ONE OR MORE OF THE ABOVE HALOGENATED SOLVENTS OR THOSE SOLVENTS LISTED IN F001, F004, AND F005; AND STILL BOTTOMS FROM THE RECOVERY OF THESE SPENT SOLVENTS AND SPENT SOLVENT MIXTURES.

***Hazardous Waste Code:*** F003
***Waste Code Description:*** THE FOLLOWING SPENT NONHALOGENATED SOLVENTS: XYLENE, ACETONE, ETHYL ACETATE, ETHYL BENZENE, ETHYL ETHER, METHYL ISOBUTYL KETONE, N-BUTYL ALCOHOL, CYCLOHEXANONE, AND METHANOL; ALL SPENT SOLVENT MIXTURES/BLENDS CONTAINING, BEFORE USE, ONLY THE ABOVE SPENT NONHALOGENATED SOLVENTS; AND ALL SPENT SOLVENT MIXTURES/BLENDS CONTAINING, BEFORE USE, ONE OR MORE OF THE ABOVE NONHALOGENATED SOLVENTS, AND A TOTAL OF TEN PERCENT OR MORE (BY VOLUME) OF ONE OR MORE OF THOSE SOLVENTS LISTED IN F001, F002, F004, AND F005; AND STILL BOTTOMS FROM THE RECOVERY OF THESE SPENT SOLVENTS AND SPENT SOLVENT MIXTURES.

***Hazardous Waste Code:*** F005
***Waste Code Description:*** THE FOLLOWING SPENT NONHALOGENATED SOLVENTS: TOLUENE, METHYL ETHYL KETONE, CARBON DISULFIDE, ISOBUTANOL, PYRIDINE, BENZENE, 2-ETHOXYETHANOL, AND 2-NITROPROPANE; ALL SPENT SOLVENT MIXTURES/BLENDS CONTAINING, BEFORE USE, A TOTAL OF TEN PERCENT OR MORE (BY VOLUME) OF ONE OR MORE OF THE ABOVE NONHALOGENATED SOLVENTS OR THOSE SOLVENTS LISTED IN F001, F002, OR F004; AND STILL BOTTOMS FROM THE RECOVERY OF THESE SPENT SOLVENTS AND SPENT SOLVENT MIXTURES.

***Hazardous Waste Code:*** U154
***Waste Code Description:*** METHANOL (I) (OR) METHYL ALCOHOL (I)

***Hazardous Waste Handler Details***

***Sequence No:*** 6
***Receive Date:*** 20200224
***Handler Name:*** CYTEC ENGINEERED MATERIALS INC
***Federal Waste Generator Code:*** 1
***Generator Code Description:*** Large Quantity Generator
***Source Type:*** Annual/Biennial Report update with Notification

***Waste Code Details***

***Hazardous Waste Code:*** 214
***Waste Code Description:*** Unspecified solvent mixture

***Hazardous Waste Code:*** 331
***Waste Code Description:*** Off-specification, aged, or surplus organics

***Hazardous Waste Code:*** 352
***Waste Code Description:*** Other organic solids

***Hazardous Waste Code:*** 792
***Waste Code Description:*** Liquids with pH < 2 with metals

***Hazardous Waste Code:*** D001
***Waste Code Description:*** IGNITABLE WASTE

***Hazardous Waste Code:*** D002
***Waste Code Description:*** CORROSIVE WASTE

***Hazardous Waste Code:*** D035
***Waste Code Description:*** METHYL ETHYL KETONE

***Hazardous Waste Code:*** F002
***Waste Code Description:*** THE FOLLOWING SPENT HALOGENATED SOLVENTS: TETRACHLOROETHYLENE, METHYLENE CHLORIDE, TRICHLOROETHYLENE, 1,1,1-TRICHLOROETHANE, CHLOROBENZENE, 1,1,2-TRICHLORO-1,2,2-TRIFLUOROETHANE, ORTHO-DICHLOROBENZENE, TRICHLOROFLUOROMETHANE, AND 1,1,2, TRICHLOROETHANE; ALL SPENT SOLVENT MIXTURES/BLENDS CONTAINING, BEFORE USE, A TOTAL OF TEN PERCENT OR MORE (BY VOLUME) OF ONE OR MORE OF THE ABOVE HALOGENATED SOLVENTS OR THOSE SOLVENTS LISTED IN F001, F004, AND F005; AND STILL BOTTOMS FROM THE RECOVERY OF

THESE SPENT SOLVENTS AND SPENT SOLVENT MIXTURES.

***Hazardous Waste Code:*** F003
***Waste Code Description:*** THE FOLLOWING SPENT NONHALOGENATED SOLVENTS: XYLENE, ACETONE, ETHYL ACETATE, ETHYL BENZENE, ETHYL ETHER, METHYL ISOBUTYL KETONE, N-BUTYL ALCOHOL, CYCLOHEXANONE, AND METHANOL; ALL SPENT SOLVENT MIXTURES/BLENDS CONTAINING, BEFORE USE, ONLY THE ABOVE SPENT NONHALOGENATED SOLVENTS; AND ALL SPENT SOLVENT MIXTURES/BLENDS CONTAINING, BEFORE USE, ONE OR MORE OF THE ABOVE NONHALOGENATED SOLVENTS, AND A TOTAL OF TEN PERCENT OR MORE (BY VOLUME) OF ONE OR MORE OF THOSE SOLVENTS LISTED IN F001, F002, F004, AND F005; AND STILL BOTTOMS FROM THE RECOVERY OF THESE SPENT SOLVENTS AND SPENT SOLVENT MIXTURES.

***Hazardous Waste Code:*** F005
***Waste Code Description:*** THE FOLLOWING SPENT NONHALOGENATED SOLVENTS: TOLUENE, METHYL ETHYL KETONE, CARBON DISULFIDE, ISOBUTANOL, PYRIDINE, BENZENE, 2-ETHOXYETHANOL, AND 2-NITROPROPANE; ALL SPENT SOLVENT MIXTURES/BLENDS CONTAINING, BEFORE USE, A TOTAL OF TEN PERCENT OR MORE (BY VOLUME) OF ONE OR MORE OF THE ABOVE NONHALOGENATED SOLVENTS OR THOSE SOLVENTS LISTED IN F001, F002, OR F004; AND STILL BOTTOMS FROM THE RECOVERY OF THESE SPENT SOLVENTS AND SPENT SOLVENT MIXTURES.

***Hazardous Waste Handler Details***

***Sequence No:*** 6
***Receive Date:*** 20210621
***Handler Name:*** CYTEC ENGINEERED MATERIALS INC
***Federal Waste Generator Code:*** 1
***Generator Code Description:*** Large Quantity Generator
***Source Type:*** Notification

***Waste Code Details***

***Hazardous Waste Code:*** 214
***Waste Code Description:*** Unspecified solvent mixture

***Hazardous Waste Code:*** 331
***Waste Code Description:*** Off-specification, aged, or surplus organics

***Hazardous Waste Code:*** 352
***Waste Code Description:*** Other organic solids

***Hazardous Waste Code:*** 792
***Waste Code Description:*** Liquids with pH < 2 with metals

***Hazardous Waste Code:*** D001
***Waste Code Description:*** IGNITABLE WASTE

***Hazardous Waste Code:*** D002
***Waste Code Description:*** CORROSIVE WASTE

***Hazardous Waste Code:*** D035
***Waste Code Description:*** METHYL ETHYL KETONE

***Hazardous Waste Code:*** F002
***Waste Code Description:*** THE FOLLOWING SPENT HALOGENATED SOLVENTS: TETRACHLOROETHYLENE, METHYLENE CHLORIDE, TRICHLOROETHYLENE, 1,1,1-TRICHLOROETHANE, CHLOROBENZENE, 1,1,2-TRICHLORO-1,2,2-TRIFLUOROETHANE, ORTHO-DICHLOROBENZENE, TRICHLOROFLUOROMETHANE, AND 1,1,2, TRICHLOROETHANE; ALL SPENT SOLVENT MIXTURES/BLENDS CONTAINING, BEFORE USE, A TOTAL OF TEN PERCENT OR MORE (BY VOLUME) OF ONE OR MORE OF THE ABOVE HALOGENATED SOLVENTS OR THOSE SOLVENTS LISTED IN F001, F004, AND F005; AND STILL BOTTOMS FROM THE RECOVERY OF THESE SPENT SOLVENTS AND SPENT SOLVENT MIXTURES.

***Hazardous Waste Code:*** F003
***Waste Code Description:*** THE FOLLOWING SPENT NONHALOGENATED SOLVENTS: XYLENE, ACETONE, ETHYL ACETATE, ETHYL BENZENE, ETHYL ETHER, METHYL ISOBUTYL KETONE, N-BUTYL ALCOHOL, CYCLOHEXANONE, AND METHANOL; ALL SPENT SOLVENT MIXTURES/BLENDS CONTAINING, BEFORE USE, ONLY THE ABOVE SPENT NONHALOGENATED SOLVENTS; AND ALL SPENT SOLVENT MIXTURES/BLENDS CONTAINING, BEFORE USE, ONE OR MORE OF THE ABOVE NONHALOGENATED SOLVENTS, AND A TOTAL OF TEN

PERCENT OR MORE (BY VOLUME) OF ONE OR MORE OF THOSE SOLVENTS LISTED IN F001, F002, F004, AND F005; AND STILL BOTTOMS FROM THE RECOVERY OF THESE SPENT SOLVENTS AND SPENT SOLVENT MIXTURES.

***Hazardous Waste Code:*** F005
***Waste Code Description:*** THE FOLLOWING SPENT NONHALOGENATED SOLVENTS: TOLUENE, METHYL ETHYL KETONE, CARBON DISULFIDE, ISOBUTANOL, PYRIDINE, BENZENE, 2-ETHOXYETHANOL, AND 2-NITROPROPANE; ALL SPENT SOLVENT MIXTURES/BLENDS CONTAINING, BEFORE USE, A TOTAL OF TEN PERCENT OR MORE (BY VOLUME) OF ONE OR MORE OF THE ABOVE NONHALOGENATED SOLVENTS OR THOSE SOLVENTS LISTED IN F001, F002, OR F004; AND STILL BOTTOMS FROM THE RECOVERY OF THESE SPENT SOLVENTS AND SPENT SOLVENT MIXTURES.

***Owner/Operator Details***

| | | | |
|---|---|---|---|
| ***Owner/Operator Ind:*** | Current Operator | ***Street No:*** | |
| ***Type:*** | Private | ***Street 1:*** | |
| ***Name:*** | CYTEC ENGINEERED MATERIALS, INC. | ***Street 2:*** | |
| ***Date Became Current:*** | 19930607 | ***City:*** | |
| ***Date Ended Current:*** | | ***State:*** | |
| ***Phone:*** | | ***Country:*** | |
| ***Source Type:*** | Annual/Biennial Report update with Notification | ***Zip Code:*** | |

| | | | |
|---|---|---|---|
| ***Owner/Operator Ind:*** | Current Operator | ***Street No:*** | |
| ***Type:*** | Private | ***Street 1:*** | |
| ***Name:*** | CYTEC ENG MATERIALS | ***Street 2:*** | |
| ***Date Became Current:*** | 19971005 | ***City:*** | |
| ***Date Ended Current:*** | | ***State:*** | |
| ***Phone:*** | | ***Country:*** | US |
| ***Source Type:*** | Notification | ***Zip Code:*** | |

| | | | |
|---|---|---|---|
| ***Owner/Operator Ind:*** | Current Operator | ***Street No:*** | FIVE |
| ***Type:*** | Private | ***Street 1:*** | GARRET MOUNTAIN PLAZA |
| ***Name:*** | CYTEC ENGINEERED MATERIALS | ***Street 2:*** | |
| ***Date Became Current:*** | 19930607 | ***City:*** | WEST PATTERSON |
| ***Date Ended Current:*** | | ***State:*** | NJ |
| ***Phone:*** | 714-688-4467 | ***Country:*** | US |
| ***Source Type:*** | Annual/Biennial Report update with Notification | ***Zip Code:*** | 07724 |

| | | | |
|---|---|---|---|
| ***Owner/Operator Ind:*** | Current Owner | ***Street No:*** | FIVE |
| ***Type:*** | Private | ***Street 1:*** | GARRET MOUNTAIN PLAZA |
| ***Name:*** | CYTEC INDUSTRIES | ***Street 2:*** | |
| ***Date Became Current:*** | 19930607 | ***City:*** | WEST PATTERSON |
| ***Date Ended Current:*** | | ***State:*** | NJ |
| ***Phone:*** | 714-688-4467 | ***Country:*** | |
| ***Source Type:*** | Annual/Biennial Report update with Notification | ***Zip Code:*** | 07724 |

| | | | |
|---|---|---|---|
| ***Owner/Operator Ind:*** | Current Owner | ***Street No:*** | 5 |
| ***Type:*** | Private | ***Street 1:*** | GARRETT MOUNTAIN PLAZA |
| ***Name:*** | CYTEC INDUSTRIES | ***Street 2:*** | |
| ***Date Became Current:*** | 19930607 | ***City:*** | WEST PATTERSON |
| ***Date Ended Current:*** | | ***State:*** | NJ |
| ***Phone:*** | 973-357-3100 | ***Country:*** | |
| ***Source Type:*** | Annual/Biennial Report update with Notification | ***Zip Code:*** | 07424 |

| | | | |
|---|---|---|---|
| ***Owner/Operator Ind:*** | Current Operator | ***Street No:*** | |
| ***Type:*** | Private | ***Street 1:*** | |
| ***Name:*** | CYTEC ENGINEERED MATERIALS INC | ***Street 2:*** | |
| ***Date Became Current:*** | 19930607 | ***City:*** | |
| ***Date Ended Current:*** | | ***State:*** | |
| ***Phone:*** | | ***Country:*** | US |
| ***Source Type:*** | Annual/Biennial Report | ***Zip Code:*** | |

| | | | |
|---|---|---|---|
| ***Owner/Operator Ind:*** | Current Operator | ***Street No:*** | |
| ***Type:*** | Private | ***Street 1:*** | |
| ***Name:*** | CYTEC ENGINEERED MATERIALS | ***Street 2:*** | |
| ***Date Became Current:*** | 19930607 | ***City:*** | |
| ***Date Ended Current:*** | | ***State:*** | |
| ***Phone:*** | | ***Country:*** | |

| | | | |
|---|---|---|---|
| **Source Type:** | Annual/Biennial Report update with Notification | **Zip Code:** | |
| | | | |
| **Owner/Operator Ind:** | Current Owner | **Street No:** | 504 |
| **Type:** | Private | **Street 1:** | CARNEGIE CENTER |
| **Name:** | CYTEC INDUSTRIES INC | **Street 2:** | |
| **Date Became Current:** | 19820101 | **City:** | PRINCETON |
| **Date Ended Current:** | | **State:** | CA |
| **Phone:** | | **Country:** | US |
| **Source Type:** | Annual/Biennial Report update with Notification | **Zip Code:** | 08540 |
| | | | |
| **Owner/Operator Ind:** | Current Operator | **Street No:** | 1440 |
| **Type:** | Private | **Street 1:** | N KRAEMER BLVD |
| **Name:** | CYTEC ENGINEERED MATERIALS INC | **Street 2:** | |
| **Date Became Current:** | 19820101 | **City:** | ANAHEIM |
| **Date Ended Current:** | | **State:** | CA |
| **Phone:** | 714-688-4454 | **Country:** | US |
| **Source Type:** | Annual/Biennial Report update with Notification | **Zip Code:** | 92806-1404 |
| | | | |
| **Owner/Operator Ind:** | Current Owner | **Street No:** | |
| **Type:** | Private | **Street 1:** | 645 NORTH CYPRESS STREET |
| **Name:** | CYTEC INDUSTRIES | **Street 2:** | |
| **Date Became Current:** | 19971005 | **City:** | ORANGE |
| **Date Ended Current:** | | **State:** | CA |
| **Phone:** | | **Country:** | US |
| **Source Type:** | Annual/Biennial Report | **Zip Code:** | 92867 |
| | | | |
| **Owner/Operator Ind:** | Current Operator | **Street No:** | |
| **Type:** | Private | **Street 1:** | NOT REQUIRED |
| **Name:** | NOT REQUIRED | **Street 2:** | |
| **Date Became Current:** | | **City:** | NOT REQUIRED |
| **Date Ended Current:** | | **State:** | ME |
| **Phone:** | 415-555-1212 | **Country:** | |
| **Source Type:** | Implementer | **Zip Code:** | 99999 |
| | | | |
| **Owner/Operator Ind:** | Current Owner | **Street No:** | |
| **Type:** | Private | **Street 1:** | |
| **Name:** | CYTEC ENG MATERIALS | **Street 2:** | |
| **Date Became Current:** | 19971005 | **City:** | |
| **Date Ended Current:** | | **State:** | |
| **Phone:** | | **Country:** | US |
| **Source Type:** | Notification | **Zip Code:** | |
| | | | |
| **Owner/Operator Ind:** | Current Owner | **Street No:** | |
| **Type:** | Private | **Street 1:** | 1440 N. KRAEMER BLVD |
| **Name:** | CYTEC ENGINEERED MATERIALS INC | **Street 2:** | |
| **Date Became Current:** | 19930607 | **City:** | ANAHEIM |
| **Date Ended Current:** | | **State:** | CA |
| **Phone:** | | **Country:** | US |
| **Source Type:** | Annual/Biennial Report | **Zip Code:** | 92806 |
| | | | |
| **Owner/Operator Ind:** | Current Owner | **Street No:** | |
| **Type:** | Private | **Street 1:** | 2055 E TECHNOLOGY CIR |
| **Name:** | FIBERITE INC | **Street 2:** | |
| **Date Became Current:** | | **City:** | TEMPE |
| **Date Ended Current:** | | **State:** | AZ |
| **Phone:** | 602-730-2000 | **Country:** | |
| **Source Type:** | Notification | **Zip Code:** | 85284 |
| | | | |
| **Owner/Operator Ind:** | Current Owner | **Street No:** | 504 |
| **Type:** | Private | **Street 1:** | CARNEGIE CENTER |
| **Name:** | CYTEC INDUSTRIES INC | **Street 2:** | |
| **Date Became Current:** | 19820101 | **City:** | PRINCETON |
| **Date Ended Current:** | | **State:** | CA |
| **Phone:** | | **Country:** | US |
| **Source Type:** | Notification | **Zip Code:** | 08540 |
| | | | |
| **Owner/Operator Ind:** | Current Operator | **Street No:** | |
| **Type:** | Private | **Street 1:** | |
| **Name:** | CYTEC ENGINEERED MATERIALS INC. | **Street 2:** | |

| | | | |
|---|---|---|---|
| **Date Became Current:** | 19971005 | **City:** | |
| **Date Ended Current:** | | **State:** | |
| **Phone:** | | **Country:** | US |
| **Source Type:** | Annual/Biennial Report | **Zip Code:** | |

| | | | |
|---|---|---|---|
| **Owner/Operator Ind:** | Current Operator | **Street No:** | 5 |
| **Type:** | Private | **Street 1:** | GARRETT MOUNTAIN PLAZA |
| **Name:** | CYTEC ENGINEERED MATERIALS, INC | **Street 2:** | |
| **Date Became Current:** | 19930607 | **City:** | WEST PATTERSON |
| **Date Ended Current:** | | **State:** | NJ |
| **Phone:** | 973-357-3100 | **Country:** | |
| **Source Type:** | Annual/Biennial Report update with Notification | **Zip Code:** | 07424 |

| | | | |
|---|---|---|---|
| **Owner/Operator Ind:** | Current Operator | **Street No:** | |
| **Type:** | Private | **Street 1:** | |
| **Name:** | CYTEC ENGINEERED MATERIALS INC. | **Street 2:** | |
| **Date Became Current:** | 19930607 | **City:** | |
| **Date Ended Current:** | | **State:** | |
| **Phone:** | | **Country:** | US |
| **Source Type:** | Annual/Biennial Report | **Zip Code:** | |

| | | | |
|---|---|---|---|
| **Owner/Operator Ind:** | Current Operator | **Street No:** | 1440 |
| **Type:** | Private | **Street 1:** | N KRAEMER BLVD |
| **Name:** | CYTEC ENGINEERED MATERIALS INC | **Street 2:** | |
| **Date Became Current:** | 19820101 | **City:** | ANAHEIM |
| **Date Ended Current:** | | **State:** | CA |
| **Phone:** | 714-688-4454 | **Country:** | US |
| **Source Type:** | Notification | **Zip Code:** | 92806-1404 |

| | | | |
|---|---|---|---|
| **Owner/Operator Ind:** | Current Owner | **Street No:** | |
| **Type:** | Private | **Street 1:** | 2055 E TECHNOLOGY CIR |
| **Name:** | CYTEC FIBERITE INC | **Street 2:** | |
| **Date Became Current:** | | **City:** | TEMPE |
| **Date Ended Current:** | | **State:** | AZ |
| **Phone:** | 602-730-2000 | **Country:** | |
| **Source Type:** | Notification | **Zip Code:** | 85284 |

| | | | |
|---|---|---|---|
| **Owner/Operator Ind:** | Current Owner | **Street No:** | |
| **Type:** | Private | **Street 1:** | 5 GARRET MOUNTAIN PLAZA |
| **Name:** | CYTEC INDUSTRIES | **Street 2:** | |
| **Date Became Current:** | 19930607 | **City:** | WEST PATTERSON |
| **Date Ended Current:** | | **State:** | NJ |
| **Phone:** | 973-357-3100 | **Country:** | US |
| **Source Type:** | Annual/Biennial Report update with Notification | **Zip Code:** | |

| | | | |
|---|---|---|---|
| **Owner/Operator Ind:** | Current Owner | **Street No:** | |
| **Type:** | Private | **Street 1:** | 1440 N. KRAEMER BLVD |
| **Name:** | CYTEC ENGINEERED MATERIALS INC. | **Street 2:** | |
| **Date Became Current:** | 19930607 | **City:** | ANAHEIM |
| **Date Ended Current:** | | **State:** | CA |
| **Phone:** | | **Country:** | US |
| **Source Type:** | Annual/Biennial Report | **Zip Code:** | 92806 |

| | | | |
|---|---|---|---|
| **Owner/Operator Ind:** | Current Owner | **Street No:** | 5 |
| **Type:** | Private | **Street 1:** | GARRETT MOUNTAIN PLAZA |
| **Name:** | CYTEC INDUSTRIES INC. | **Street 2:** | |
| **Date Became Current:** | 19930607 | **City:** | WOODLAND PARK |
| **Date Ended Current:** | | **State:** | NJ |
| **Phone:** | 973-357-3100 | **Country:** | US |
| **Source Type:** | Annual/Biennial Report update with Notification | **Zip Code:** | 07424 |

***Historical Handler Details***

| | |
|---|---|
| **Receive Dt:** | 20200224 |
| **Generator Code Description:** | Large Quantity Generator |
| **Handler Name:** | CYTEC ENGINEERED MATERIALS INC |

| | |
|---|---|
| **Receive Dt:** | 20200217 |

***Generator Code Description:*** Large Quantity Generator
***Handler Name:*** CYTEC ENGINEERED MATERIALS INC

***Receive Dt:*** 20180209
***Generator Code Description:*** Large Quantity Generator
***Handler Name:*** CYTEC ENGINEERED MATERIALS INC

***Receive Dt:*** 20160301
***Generator Code Description:*** Large Quantity Generator
***Handler Name:*** CYTEC ENGINEERED MATERIALS - ORANGE

***Receive Dt:*** 20140301
***Generator Code Description:*** Large Quantity Generator
***Handler Name:*** CYTEC ENGINEERED MATERIALS - ORANGE

***Receive Dt:*** 20120307
***Generator Code Description:*** Large Quantity Generator
***Handler Name:*** CYTEC ENGINEERED MATERIALS- ORANGE

***Receive Dt:*** 20100621
***Generator Code Description:*** Large Quantity Generator
***Handler Name:*** CYTEC ENGINEERED MATERIALS, INC. - OR

***Receive Dt:*** 20080227
***Generator Code Description:*** Large Quantity Generator
***Handler Name:*** CYTEC ENGINEERED MATERIALS INC.

***Receive Dt:*** 20060213
***Generator Code Description:*** Large Quantity Generator
***Handler Name:*** CYTEC ENGINEERED MATERIALS

***Receive Dt:*** 20040210
***Generator Code Description:*** Large Quantity Generator
***Handler Name:*** CYTEC ENGINEERED MATERIALS INC. ( FC)

***Receive Dt:*** 20030424
***Generator Code Description:*** Large Quantity Generator
***Handler Name:*** CYTEC ENGINEERED MATERIALS, INC

***Receive Dt:*** 20020228
***Generator Code Description:*** Large Quantity Generator
***Handler Name:*** CYTEC ENGINEERED MATERIALS, INC.

***Receive Dt:*** 20001012
***Generator Code Description:*** Large Quantity Generator
***Handler Name:*** CYTEC FIBERITE INC

***Receive Dt:*** 19990304
***Generator Code Description:*** Large Quantity Generator
***Handler Name:*** CYTEC FIBERITE INC.

***Receive Dt:*** 19971119
***Generator Code Description:*** Large Quantity Generator
***Handler Name:*** CYTEC FIBERITE INC

***Receive Dt:*** 19971119
***Generator Code Description:*** Large Quantity Generator
***Handler Name:*** CYTEC FIBERITE INC

***Receive Dt:*** 19960901
***Generator Code Description:*** Large Quantity Generator
***Handler Name:*** CYTEC FIBERITE INC

***Receive Dt:*** 19960305
***Generator Code Description:*** Large Quantity Generator
***Handler Name:*** ICI FIBERITE INC.

***Receive Dt:*** 19951110
***Generator Code Description:*** Large Quantity Generator

| Map Key | Number of Records | Direction | Distance (mi/ft) | Elev/Diff (ft) | Site | DB |
|---|---|---|---|---|---|---|

**Handler Name:** CYTEC FIBERITE INC

**Receive Dt:** 19940331
**Generator Code Description:** Large Quantity Generator
**Handler Name:** ICI COMPOSITES INC

**Receive Dt:** 19920227
**Generator Code Description:** Large Quantity Generator
**Handler Name:** ICI FIBERITE

---

| | | | | | | |
|---|---|---|---|---|---|---|
| 99 | 2 of 11 | SSE | 0.21 / 1,117.65 | 187.53 / 3 | CYTEC FIBERITE<br>645 N. CYPRESS<br>Orange CA 92867 | DELISTED TNK |

***Delisted Storage Tanks***

**Facility ID:** 30-030-003249
**Latitude:** 33.79907
**Longitude:** -117.854459
**Permitting Agency:** ORANGE, CITY OF
**County:** Orange
**Original Source:** UST
**Record Date:** 30-JAN-2017

---

| | | | | | | |
|---|---|---|---|---|---|---|
| 99 | 3 of 11 | SSE | 0.21 / 1,117.65 | 187.53 / 3 | FIBERITE<br>645 N. CYPRESS<br>ORANGE CA 92669 | HHSS |

**County:**
**Tank Details Microfiche:** http://geotracker.waterboards.ca.gov/ustpdfs/pdf/0002e8fd.pdf

---

| | | | | | | |
|---|---|---|---|---|---|---|
| 99 | 4 of 11 | SSE | 0.21 / 1,117.65 | 187.53 / 3 | CYTEC ENGINEERED MATERIALS INC<br>645 N CYPRESS ST<br>ORANGE CA 92867-6603 | UST |

**Facility ID:** FA0027874
**CERS ID:** 10151953
**County:** Orange
**Latitude:** 33.79772
**Longitude:** -117.8558
**Permitting Agency:** Orange County Environmental Health
**Note:** Information related to facilities can be searched on Geo Tracker Website: https://geotracker.waterboards.ca.gov/search
**Site Facility Type:** PERMITTED UNDERGROUND STORAGE TANK (UST)

---

| | | | | | | |
|---|---|---|---|---|---|---|
| 99 | 5 of 11 | SSE | 0.21 / 1,117.65 | 187.53 / 3 | CYTEC ENGINEERED MATERIALS INC<br>645-691 N CYPRESS<br>ORANGE CA 92867 | EMISSIONS |

***2012 Criteria Data***

**Facility ID:** 113902
**Facility SIC Code:** 2821
**CO:** 30
**Air Basin:** SC
**District:** SC
**COID:** ORA
**DISN:** SOUTH COAST AQMD
**CHAPIS:**
**CERR Code:**
**TOGT:** 4.42352503141843252259105944315895059775
**ROGT:** 3.69195
**COT:** .70455
**NOXT:** 2.6169
**SOXT:** .01207
**PMT:** .16821
**PM10T:** .15959

***2012 Toxic Data***

| | | | |
|---|---|---|---|
| ***Facility ID:*** | 113902 | ***COID:*** | ORA |
| ***Facility SIC Code:*** | 2821 | ***DISN:*** | SOUTH COAST AQMD |
| ***CO:*** | 30 | ***CHAPIS:*** | |
| ***Air Basin:*** | SC | ***CERR Code:*** | |
| ***District:*** | SC | | |
| ***TS:*** | | | |
| ***Health Risk Asmt:*** | | | |
| ***Non-Cancer Chronic Haz Ind:*** | | | |
| ***Non-Cancer Acute Haz Ind:*** | | | |

***2013 Criteria Data***

| | | | |
|---|---|---|---|
| ***Facility ID:*** | 113902 | ***CERR Code:*** | |
| ***Facility SIC Code:*** | 2295 | ***TOGT:*** | 4.80632846174890763874429323300379867695 |
| ***CO:*** | 30 | ***ROGT:*** | 4.13161 |
| ***Air Basin:*** | SC | ***COT:*** | .64837 |
| ***District:*** | SC | ***NOXT:*** | 2.40825 |
| ***COID:*** | ORA | ***SOXT:*** | .01111 |
| ***DISN:*** | SOUTH COAST AQMD | ***PMT:*** | .14345 |
| ***CHAPIS:*** | | ***PM10T:*** | .14119 |

***2013 Toxic Data***

| | | | |
|---|---|---|---|
| ***Facility ID:*** | 113902 | ***COID:*** | ORA |
| ***Facility SIC Code:*** | 2295 | ***DISN:*** | SOUTH COAST AQMD |
| ***CO:*** | 30 | ***CHAPIS:*** | |
| ***Air Basin:*** | SC | ***CERR Code:*** | |
| ***District:*** | SC | | |
| ***TS:*** | | | |
| ***Health Risk Asmt:*** | | | |
| ***Non-Cancer Chronic Haz Ind:*** | | | |
| ***Non-Cancer Acute Haz Ind:*** | | | |

***2014 Criteria Data***

| | | | |
|---|---|---|---|
| ***Facility ID:*** | 113902 | ***CERR Code:*** | |
| ***Facility SIC Code:*** | 2295 | ***TOGT:*** | 11.42379267631149402633401682289598259599 |
| ***CO:*** | 30 | ***ROGT:*** | 7.54815 |
| ***Air Basin:*** | SC | ***COT:*** | .75943 |
| ***District:*** | SC | ***NOXT:*** | 2.7426 |
| ***COID:*** | ORA | ***SOXT:*** | .01232 |
| ***DISN:*** | SOUTH COAST AQMD | ***PMT:*** | .15858 |
| ***CHAPIS:*** | | ***PM10T:*** | .158131 |

***2014 Toxic Data***

| | | | |
|---|---|---|---|
| ***Facility ID:*** | 113902 | ***COID:*** | ORA |
| ***Facility SIC Code:*** | 2295 | ***DISN:*** | SOUTH COAST AQMD |
| ***CO:*** | 30 | ***CHAPIS:*** | |
| ***Air Basin:*** | SC | ***CERR Code:*** | |
| ***District:*** | SC | | |
| ***TS:*** | | | |
| ***Health Risk Asmt:*** | | | |
| ***Non-Cancer Chronic Haz Ind:*** | | | |
| ***Non-Cancer Acute Haz Ind:*** | | | |

***2015 Criteria Data***

| | | | |
|---|---|---|---|
| ***Facility ID:*** | 113902 | ***CERR Code:*** | |

| | | | |
|---|---|---|---|
| **Facility SIC Code:** | 2295 | **TOGT:** | 13.570191015227407061883365227731964473 95 |
| **CO:** | 30 | **ROGT:** | 9.02315768 |
| **Air Basin:** | SC | **COT:** | .763285 |
| **District:** | SC | **NOXT:** | 2.756905 |
| **COID:** | ORA | **SOXT:** | .012393 |
| **DISN:** | SOUTH COAST AQMD | **PMT:** | .15939681 |
| **CHAPIS:** | | **PM10T:** | .158948379 |

***2015 Toxic Data***

| | | | |
|---|---|---|---|
| **Facility ID:** | 113902 | **COID:** | ORA |
| **Facility SIC Code:** | 2295 | **DISN:** | SOUTH COAST AQMD |
| **CO:** | 30 | **CHAPIS:** | |
| **Air Basin:** | SC | **CERR Code:** | |
| **District:** | SC | | |
| **TS:** | | | |
| **Health Risk Asmt:** | | | |
| **Non-Cancer Chronic Haz Ind:** | | | |
| **Non-Cancer Acute Haz Ind:** | | | |

***2016 Criteria Data***

| | | | |
|---|---|---|---|
| **Facility ID:** | 113902 | **CERR CODE:** | |
| **Facility SIC Code:** | 2295 | **TOGT:** | 13.507468076797291035287963044961456000 4 |
| **CO:** | 30 | **ROGT:** | 8.9859198 |
| **Air Basin:** | SC | **COT:** | .73 |
| **District:** | SC | **NOXT:** | 2.72 |
| **COID:** | ORA | **SOXT:** | .01 |
| **DISN:** | SOUTH COAST AQMD | **PMT:** | .15396 |
| **CHAPIS:** | | **PM10T:** | .153564 |

***2016 Toxic Data***

| | | | |
|---|---|---|---|
| **Facility ID:** | 113902 | **TS:** | |
| **Facility SIC Code:** | 2295 | **HRA:** | |
| **CERR CODE:** | | **CH Index:** | |
| **COID:** | ORA | **AH Index:** | |
| **CO:** | 30 | **Air Basin:** | SC |
| **DISN:** | SOUTH COAST AQMD | **District:** | SC |
| **CHAPIS:** | | | |

***2017 Criteria Data***

| | | | |
|---|---|---|---|
| **Facility ID:** | 113902 | **CERR Code:** | |
| **Facility SIC Code:** | 2295 | **TOGT:** | 12.149041780790278674809138702734925461 21 |
| **CO:** | 30 | **ROGT:** | 8.066766725 |
| **Air Basin:** | SC | **COT:** | .73 |
| **District:** | SC | **NOXT:** | 2.71 |
| **COID:** | ORA | **SOXT:** | .01 |
| **DISN:** | SOUTH COAST AQMD | **PMT:** | .15378 |
| **CHAPIS:** | | **PM10T:** | .153402 |

***2017 Toxic Data***

| | | | |
|---|---|---|---|
| **Facility ID:** | 113902 | **COID:** | ORA |
| **Facility SIC Code:** | 2295 | **DISN:** | SOUTH COAST AQMD |
| **CO:** | 30 | **CHAPIS:** | |
| **Air Basin:** | SC | **CERR Code:** | |
| **District:** | SC | | |
| **TS:** | | | |

| Map Key | Number of Records | Direction | Distance (mi/ft) | Elev/Diff (ft) | Site | DB |
|---|---|---|---|---|---|---|

**Health Risk Asmt:**
**Non-Cancer Chronic Haz Ind:**
**Non-Cancer Acute Haz Ind:**

***2018 Criteria Data***

| | | | |
|---|---|---|---|
| **Facility ID:** | 113902 | **CERR Code:** | |
| **Facility SIC Code:** | 2295 | **TOGT:** | 11.673899878079079403540723095512058082 76 |
| **CO:** | 30 | **ROGT:** | 8.078190255 |
| **Air Basin:** | SC | **COT:** | .696555 |
| **District:** | SC | **NOXT:** | 2.5872 |
| **COID:** | ORA | **SOXT:** | .0119409 |
| **DISN:** | SOUTH COAST AQMD | **PMT:** | .15353275 |
| **CHAPIS:** | | **PM10T:** | .153105625 |

***2018 Toxic Data***

| | | | |
|---|---|---|---|
| **Facility ID:** | 113902 | **COID:** | ORA |
| **Facility SIC Code:** | 2295 | **DISN:** | SOUTH COAST AQMD |
| **CO:** | 30 | **CHAPIS:** | |
| **Air Basin:** | SC | **CERR Code:** | |
| **District:** | SC | | |
| **TS:** | | | |
| **Health Risk Asmt:** | | | |
| **Non-Cancer Chronic Haz Ind:** | | | |
| **Non-Cancer Acute Haz Ind:** | | | |

***2019 Criteria Data***

| | | | |
|---|---|---|---|
| **CO:** | 30 | **CHAPIS:** | |
| **Air Basin:** | SC | **CERR Code:** | |
| **Facility ID:** | 113902 | **ROGT:** | 6.95147295 |
| **District:** | SC | **COT:** | .75355 |
| **Facility SIC Code:** | 2821 | **NOXT:** | 2.7989 |
| **CO ID:** | ORA | **SOXT:** | .012918 |
| **DISN:** | SOUTH COAST AQMD | | |
| **PM10T:** | .1645026495 | | |
| **TOGT:** | 9.905091616921977101140952842952820307 29 | | |
| **PMT:** | .164839055 | | |

***2019 Toxic Data***

| | | | |
|---|---|---|---|
| **CO:** | 30 | **CHAPIS:** | |
| **Air Basin:** | SC | **CERR Code:** | |
| **Faccility ID:** | 113902 | **TS:** | |
| **District:** | SC | **Health Risk Asmt:** | |
| **Facility SIC Code:** | 2821 | **NonCncrChrnicHazInd :** | |
| **COID:** | ORA | **NonCncrActeHazInd:** | |
| **DISN:** | SOUTH COAST AQMD | | |

| Map Key | Number of Records | Direction | Distance (mi/ft) | Elev/Diff (ft) | Site | DB |
|---|---|---|---|---|---|---|
| 99 | 6 of 11 | SSE | 0.21 / 1,117.65 | 187.53 / 3 | FIBERITE, INC. 645-691 N CYPRESS ORANGE CA 92666 | EMISSIONS |

***1993 Criteria Data***

| | | | |
|---|---|---|---|
| **Facility ID:** | 395 | **CERR Code:** | |
| **Facility SIC Code:** | 2821 | **TOGT:** | 69.2 |
| **CO:** | 30 | **ROGT:** | 68.72101 |

| | | | |
|---|---|---|---|
| **Air Basin:** | SC | **COT:** | 1 |
| **District:** | SC | **NOXT:** | 3.9 |
| **COID:** | ORA | **SOXT:** | 0 |
| **DISN:** | SOUTH COAST AQMD | **PMT:** | .2 |
| **CHAPIS:** | | **PM10T:** | .2 |

***1993 Toxic Data***

| | | | |
|---|---|---|---|
| **Facility ID:** | 395 | **COID:** | ORA |
| **Facility SIC Code:** | 2821 | **DISN:** | SOUTH COAST AQMD |
| **CO:** | 30 | **CHAPIS:** | |
| **Air Basin:** | SC | **CERR Code:** | |
| **District:** | SC | | |
| **TS:** | | | |
| **Health Risk Asmt:** | | | |
| **Non-Cancer Chronic Haz Ind:** | | | |
| **Non-Cancer Acute Haz Ind:** | | | |

***1995 Criteria Data***

| | | | |
|---|---|---|---|
| **Facility ID:** | 395 | **CERR Code:** | |
| **Facility SIC Code:** | 2821 | **TOGT:** | 69.2 |
| **CO:** | 30 | **ROGT:** | 68.72101 |
| **Air Basin:** | SC | **COT:** | 1 |
| **District:** | SC | **NOXT:** | 3.9 |
| **COID:** | ORA | **SOXT:** | 0 |
| **DISN:** | SOUTH COAST AQMD | **PMT:** | .2 |
| **CHAPIS:** | | **PM10T:** | .2 |

***1995 Toxic Data***

| | | | |
|---|---|---|---|
| **Facility ID:** | 395 | **COID:** | ORA |
| **Facility SIC Code:** | 2821 | **DISN:** | SOUTH COAST AQMD |
| **CO:** | 30 | **CHAPIS:** | |
| **Air Basin:** | SC | **CERR Code:** | |
| **District:** | SC | | |
| **TS:** | | | |
| **Health Risk Asmt:** | | | |
| **Non-Cancer Chronic Haz Ind:** | | | |
| **Non-Cancer Acute Haz Ind:** | | | |

***1996 Criteria Data***

| | | | |
|---|---|---|---|
| **Facility ID:** | 395 | **CERR Code:** | |
| **Facility SIC Code:** | 2821 | **TOGT:** | 22.6 |
| **CO:** | 30 | **ROGT:** | 15.97422 |
| **Air Basin:** | SC | **COT:** | 1 |
| **District:** | SC | **NOXT:** | 3.6 |
| **COID:** | ORA | **SOXT:** | 0 |
| **DISN:** | SOUTH COAST AQMD | **PMT:** | .2 |
| **CHAPIS:** | | **PM10T:** | .2 |

***1996 Toxic Data***

| | | | |
|---|---|---|---|
| **Facility ID:** | 395 | **COID:** | ORA |
| **Facility SIC Code:** | 2821 | **DISN:** | SOUTH COAST AQMD |
| **CO:** | 30 | **CHAPIS:** | |
| **Air Basin:** | SC | **CERR Code:** | |
| **District:** | SC | | |
| **TS:** | | | |
| **Health Risk Asmt:** | | | |
| **Non-Cancer Chronic Haz Ind:** | | | |
| **Non-Cancer Acute Haz Ind:** | | | |

***1997 Criteria Data***

| | | | |
|---|---|---|---|
| ***Facility ID:*** | 395 | ***CERR Code:*** | |
| ***Facility SIC Code:*** | 2821 | ***TOGT:*** | 26.092 |
| ***CO:*** | 30 | ***ROGT:*** | 24.123773 |
| ***Air Basin:*** | SC | ***COT:*** | 1.093 |
| ***District:*** | SC | ***NOXT:*** | 4.058 |
| ***COID:*** | ORA | ***SOXT:*** | .026 |
| ***DISN:*** | SOUTH COAST AQMD | ***PMT:*** | .234 |
| ***CHAPIS:*** | | ***PM10T:*** | .234 |

***1997 Toxic Data***

| | | | |
|---|---|---|---|
| ***Facility ID:*** | 395 | ***COID:*** | ORA |
| ***Facility SIC Code:*** | 2821 | ***DISN:*** | SOUTH COAST AQMD |
| ***CO:*** | 30 | ***CHAPIS:*** | |
| ***Air Basin:*** | SC | ***CERR Code:*** | |
| ***District:*** | SC | | |
| ***TS:*** | | | |
| ***Health Risk Asmt:*** | | | |
| ***Non-Cancer Chronic Haz Ind:*** | | | |
| ***Non-Cancer Acute Haz Ind:*** | | | |

***1998 Criteria Data***

| | | | |
|---|---|---|---|
| ***Facility ID:*** | 395 | ***CERR Code:*** | |
| ***Facility SIC Code:*** | 2821 | ***TOGT:*** | 29.181 |
| ***CO:*** | 30 | ***ROGT:*** | 27.1233695 |
| ***Air Basin:*** | SC | ***COT:*** | 1.093 |
| ***District:*** | SC | ***NOXT:*** | 4.058 |
| ***COID:*** | ORA | ***SOXT:*** | .026 |
| ***DISN:*** | SOUTH COAST AQMD | ***PMT:*** | .234 |
| ***CHAPIS:*** | | ***PM10T:*** | .234 |

***1998 Toxic Data***

| | | | |
|---|---|---|---|
| ***Facility ID:*** | 395 | ***COID:*** | ORA |
| ***Facility SIC Code:*** | 2821 | ***DISN:*** | SOUTH COAST AQMD |
| ***CO:*** | 30 | ***CHAPIS:*** | |
| ***Air Basin:*** | SC | ***CERR Code:*** | |
| ***District:*** | SC | | |
| ***TS:*** | | | |
| ***Health Risk Asmt:*** | | | |
| ***Non-Cancer Chronic Haz Ind:*** | | | |
| ***Non-Cancer Acute Haz Ind:*** | | | |

***1999 Criteria Data***

| | | | |
|---|---|---|---|
| ***Facility ID:*** | 395 | ***CERR Code:*** | |
| ***Facility SIC Code:*** | 2821 | ***TOGT:*** | 26.092 |
| ***CO:*** | 30 | ***ROGT:*** | 24.123773 |
| ***Air Basin:*** | SC | ***COT:*** | 1.093 |
| ***District:*** | SC | ***NOXT:*** | 4.058 |
| ***COID:*** | ORA | ***SOXT:*** | .026 |
| ***DISN:*** | SOUTH COAST AQMD | ***PMT:*** | .234 |
| ***CHAPIS:*** | | ***PM10T:*** | .234 |

***1999 Toxic Data***

| | | | |
|---|---|---|---|
| ***Facility ID:*** | 395 | ***COID:*** | ORA |
| ***Facility SIC Code:*** | 2821 | ***DISN:*** | SOUTH COAST AQMD |

| Map Key | Number of Records | Direction | Distance (mi/ft) | Elev/Diff (ft) | Site | DB |
|---|---|---|---|---|---|---|

| | | | |
|---|---|---|---|
| **CO:** | 30 | **CHAPIS:** | |
| **Air Basin:** | SC | **CERR Code:** | |
| **District:** | SC | | |
| **TS:** | | | |
| **Health Risk Asmt:** | | | |
| **Non-Cancer Chronic Haz Ind:** | | | |
| **Non-Cancer Acute Haz Ind:** | | | |

***2000 Criteria Data***

| | | | |
|---|---|---|---|
| **Facility ID:** | 395 | **CERR Code:** | |
| **Facility SIC Code:** | 2821 | **TOGT:** | 26.092 |
| **CO:** | 30 | **ROGT:** | 24.14 |
| **Air Basin:** | SC | **COT:** | 1.093 |
| **District:** | SC | **NOXT:** | 4.058 |
| **COID:** | ORA | **SOXT:** | .026 |
| **DISN:** | SOUTH COAST AQMD | **PMT:** | .234 |
| **CHAPIS:** | | **PM10T:** | .23 |

***2000 Toxic Data***

| | | | |
|---|---|---|---|
| **Facility ID:** | 395 | **COID:** | ORA |
| **Facility SIC Code:** | 2821 | **DISN:** | SOUTH COAST AQMD |
| **CO:** | 30 | **CHAPIS:** | |
| **Air Basin:** | SC | **CERR Code:** | |
| **District:** | SC | | |
| **TS:** | | | |
| **Health Risk Asmt:** | | | |
| **Non-Cancer Chronic Haz Ind:** | | | |
| **Non-Cancer Acute Haz Ind:** | | | |

---

| Map Key | Number of Records | Direction | Distance (mi/ft) | Elev/Diff (ft) | Site | DB |
|---|---|---|---|---|---|---|
| 99 | 7 of 11 | SSE | 0.21 / 1,117.65 | 187.53 / 3 | CYTEC FIBERITE, INC.<br>645-691 N CYPRESS<br>ORANGE CA 92666 | EMISSIONS |

***2001 Criteria Data***

| | | | |
|---|---|---|---|
| **Facility ID:** | 113902 | **CERR Code:** | B |
| **Facility SIC Code:** | 2821 | **TOGT:** | 33.21 |
| **CO:** | 30 | **ROGT:** | 30.7 |
| **Air Basin:** | SC | **COT:** | .88 |
| **District:** | SC | **NOXT:** | 5.73 |
| **COID:** | ORA | **SOXT:** | .02 |
| **DISN:** | SOUTH COAST AQMD | **PMT:** | .19 |
| **CHAPIS:** | Y | **PM10T:** | .19 |

***2001 Toxic Data***

| | | | |
|---|---|---|---|
| **Facility ID:** | 113902 | **COID:** | ORA |
| **Facility SIC Code:** | 2821 | **DISN:** | SOUTH COAST AQMD |
| **CO:** | 30 | **CHAPIS:** | Y |
| **Air Basin:** | SC | **CERR Code:** | B |
| **District:** | SC | | |
| **TS:** | | | |
| **Health Risk Asmt:** | | | |
| **Non-Cancer Chronic Haz Ind:** | | | |
| **Non-Cancer Acute Haz Ind:** | | | |

***2002 Criteria Data***

| | | | |
|---|---|---|---|
| **Facility ID:** | 113902 | **CERR Code:** | |

| | | | |
|---|---|---|---|
| **Facility SIC Code:** | 2295 | **TOGT:** | 5.912195 |
| **CO:** | 30 | **ROGT:** | 5.1028699652 |
| **Air Basin:** | SC | **COT:** | .78335 |
| **District:** | SC | **NOXT:** | 2.9013 |
| **COID:** | ORA | **SOXT:** | .0185583 |
| **DISN:** | SOUTH COAST AQMD | **PMT:** | .167775 |
| **CHAPIS:** | Y | **PM10T:** | .16777125 |

***2002 Toxic Data***

| | | | |
|---|---|---|---|
| **Facility ID:** | 113902 | **COID:** | ORA |
| **Facility SIC Code:** | 2295 | **DISN:** | SOUTH COAST AQMD |
| **CO:** | 30 | **CHAPIS:** | Y |
| **Air Basin:** | SC | **CERR Code:** | |
| **District:** | SC | | |
| **TS:** | | | |
| **Health Risk Asmt:** | | | |
| **Non-Cancer Chronic Haz Ind:** | | | |
| **Non-Cancer Acute Haz Ind:** | | | |

***2003 Criteria Data***

| | | | |
|---|---|---|---|
| **Facility ID:** | 113902 | **CERR Code:** | |
| **Facility SIC Code:** | 2295 | **TOGT:** | 5.987675 |
| **CO:** | 30 | **ROGT:** | 5.16 |
| **Air Basin:** | SC | **COT:** | .78335 |
| **District:** | SC | **NOXT:** | 2.9013 |
| **COID:** | ORA | **SOXT:** | .0185583 |
| **DISN:** | SOUTH COAST AQMD | **PMT:** | .167775 |
| **CHAPIS:** | Y | **PM10T:** | .16 |

***2003 Toxic Data***

| | | | |
|---|---|---|---|
| **Facility ID:** | 113902 | **COID:** | ORA |
| **Facility SIC Code:** | 2295 | **DISN:** | SOUTH COAST AQMD |
| **CO:** | 30 | **CHAPIS:** | Y |
| **Air Basin:** | SC | **CERR Code:** | |
| **District:** | SC | | |
| **TS:** | | | |
| **Health Risk Asmt:** | | | |
| **Non-Cancer Chronic Haz Ind:** | | | |
| **Non-Cancer Acute Haz Ind:** | | | |

***2004 Criteria Data***

| | | | |
|---|---|---|---|
| **Facility ID:** | 113902 | **CERR Code:** | |
| **Facility SIC Code:** | 2295 | **TOGT:** | 3.48604191 |
| **CO:** | 30 | **ROGT:** | 3.263630318 |
| **Air Basin:** | SC | **COT:** | 1.103 |
| **District:** | SC | **NOXT:** | 4.1 |
| **COID:** | ORA | **SOXT:** | .0261 |
| **DISN:** | SOUTH COAST AQMD | **PMT:** | .236 |
| **CHAPIS:** | Y | **PM10T:** | .236 |

***2004 Toxic Data***

| | | | |
|---|---|---|---|
| **Facility ID:** | 113902 | **COID:** | ORA |
| **Facility SIC Code:** | 2295 | **DISN:** | SOUTH COAST AQMD |
| **CO:** | 30 | **CHAPIS:** | Y |
| **Air Basin:** | SC | **CERR Code:** | |
| **District:** | SC | | |
| **TS:** | | | |
| **Health Risk Asmt:** | | | |

***Non-Cancer Chronic Haz Ind:***
***Non-Cancer Acute Haz Ind:***

***2005 Criteria Data***

| | | | |
|---|---|---|---|
| ***Facility ID:*** | 113902 | ***CERR Code:*** | |
| ***Facility SIC Code:*** | 2295 | ***TOGT:*** | 4.57097562124912453133364502666114923 25 |
| ***CO:*** | 30 | ***ROGT:*** | 3.278 |
| ***Air Basin:*** | SC | ***COT:*** | 1.042 |
| ***District:*** | SC | ***NOXT:*** | 3.869 |
| ***COID:*** | ORA | ***SOXT:*** | .025 |
| ***DISN:*** | SOUTH COAST AQMD | ***PMT:*** | .223 |
| ***CHAPIS:*** | | ***PM10T:*** | .223 |

***2005 Toxic Data***

| | | | |
|---|---|---|---|
| ***Facility ID:*** | 113902 | ***COID:*** | ORA |
| ***Facility SIC Code:*** | 2295 | ***DISN:*** | SOUTH COAST AQMD |
| ***CO:*** | 30 | ***CHAPIS:*** | |
| ***Air Basin:*** | SC | ***CERR Code:*** | |
| ***District:*** | SC | | |
| ***TS:*** | | | |
| ***Health Risk Asmt:*** | | | |
| ***Non-Cancer Chronic Haz Ind:*** | | | |
| ***Non-Cancer Acute Haz Ind:*** | | | |

***2006 Criteria Data***

| | | | |
|---|---|---|---|
| ***Facility ID:*** | 113902 | ***CERR Code:*** | |
| ***Facility SIC Code:*** | 2295 | ***TOGT:*** | 6.41834717430357060206845711175810905598 |
| ***CO:*** | 30 | ***ROGT:*** | 5.335 |
| ***Air Basin:*** | SC | ***COT:*** | .712 |
| ***District:*** | SC | ***NOXT:*** | 2.644 |
| ***COID:*** | ORA | ***SOXT:*** | .016 |
| ***DISN:*** | SOUTH COAST AQMD | ***PMT:*** | .153 |
| ***CHAPIS:*** | | ***PM10T:*** | .153 |

***2006 Toxic Data***

| | | | |
|---|---|---|---|
| ***Facility ID:*** | 113902 | ***COID:*** | ORA |
| ***Facility SIC Code:*** | 2295 | ***DISN:*** | SOUTH COAST AQMD |
| ***CO:*** | 30 | ***CHAPIS:*** | |
| ***Air Basin:*** | SC | ***CERR Code:*** | |
| ***District:*** | SC | | |
| ***TS:*** | | | |
| ***Health Risk Asmt:*** | | | |
| ***Non-Cancer Chronic Haz Ind:*** | | | |
| ***Non-Cancer Acute Haz Ind:*** | | | |

***2007 Criteria Data***

| | | | |
|---|---|---|---|
| ***Facility ID:*** | 113902 | ***CERR Code:*** | |
| ***Facility SIC Code:*** | 2295 | ***TOGT:*** | 6.41834717430357060206845711175810905598 |
| ***CO:*** | 30 | ***ROGT:*** | 5.335 |
| ***Air Basin:*** | SC | ***COT:*** | .712 |
| ***District:*** | SC | ***NOXT:*** | 2.644 |
| ***COID:*** | ORA | ***SOXT:*** | .016 |
| ***DISN:*** | SOUTH COAST AQMD | ***PMT:*** | .153 |
| ***CHAPIS:*** | | ***PM10T:*** | .153 |

***2007 Toxic Data***

| | | | |
|---|---|---|---|
| ***Facility ID:*** | 113902 | ***COID:*** | ORA |
| ***Facility SIC Code:*** | 2295 | ***DISN:*** | SOUTH COAST AQMD |
| ***CO:*** | 30 | ***CHAPIS:*** | |
| ***Air Basin:*** | SC | ***CERR Code:*** | |
| ***District:*** | SC | | |
| ***TS:*** | | | |
| ***Health Risk Asmt:*** | | | |
| ***Non-Cancer Chronic Haz Ind:*** | | | |
| ***Non-Cancer Acute Haz Ind:*** | | | |

***2008 Criteria Data***

| | | | |
|---|---|---|---|
| ***Facility ID:*** | 113902 | ***CERR Code:*** | |
| ***Facility SIC Code:*** | 2821 | ***TOGT:*** | 1.9038252660821740518114640694689166417 |
| ***CO:*** | 30 | ***ROGT:*** | 1.14741755177461362977 |
| ***Air Basin:*** | SC | ***COT:*** | .73815 |
| ***District:*** | SC | ***NOXT:*** | 2.7417 |
| ***COID:*** | ORA | ***SOXT:*** | .01265 |
| ***DISN:*** | SOUTH COAST AQMD | ***PMT:*** | .16295 |
| ***CHAPIS:*** | | ***PM10T:*** | .16056 |

***2008 Toxic Data***

| | | | |
|---|---|---|---|
| ***Facility ID:*** | 113902 | ***COID:*** | ORA |
| ***Facility SIC Code:*** | 2821 | ***DISN:*** | SOUTH COAST AQMD |
| ***CO:*** | 30 | ***CHAPIS:*** | |
| ***Air Basin:*** | SC | ***CERR Code:*** | |
| ***District:*** | SC | | |
| ***TS:*** | | | |
| ***Health Risk Asmt:*** | | | |
| ***Non-Cancer Chronic Haz Ind:*** | | | |
| ***Non-Cancer Acute Haz Ind:*** | | | |

***2009 Criteria Data***

| | | | |
|---|---|---|---|
| ***Facility ID:*** | 113902 | ***CERR Code:*** | |
| ***Facility SIC Code:*** | 2821 | ***TOGT:*** | 3.834583084992380133091446331361972631 53 |
| ***CO:*** | 30 | ***ROGT:*** | 3.290422 |
| ***Air Basin:*** | SC | ***COT:*** | .66 |
| ***District:*** | SC | ***NOXT:*** | 2.48 |
| ***COID:*** | ORA | ***SOXT:*** | .01 |
| ***DISN:*** | SOUTH COAST AQMD | ***PMT:*** | .143202 |
| ***CHAPIS:*** | | ***PM10T:*** | .141601 |

***2009 Toxic Data***

| | | | |
|---|---|---|---|
| ***Facility ID:*** | 113902 | ***COID:*** | ORA |
| ***Facility SIC Code:*** | 2821 | ***DISN:*** | SOUTH COAST AQMD |
| ***CO:*** | 30 | ***CHAPIS:*** | |
| ***Air Basin:*** | SC | ***CERR Code:*** | |
| ***District:*** | SC | | |
| ***TS:*** | | | |
| ***Health Risk Asmt:*** | | | |
| ***Non-Cancer Chronic Haz Ind:*** | | | |
| ***Non-Cancer Acute Haz Ind:*** | | | |

***2010 Toxic Data***

| Map Key | Number of Records | Direction | Distance (mi/ft) | Elev/Diff (ft) | Site | DB |
|---|---|---|---|---|---|---|

| | | | |
|---|---|---|---|
| **Facility ID:** | 113902 | **COID:** | ORA |
| **Facility SIC Code:** | 2821 | **DISN:** | SOUTH COAST AQMD |
| **CO:** | 30 | **CHAPIS:** | |
| **Air Basin:** | SC | **CERR Code:** | |
| **District:** | SC | | |
| **TS:** | | | |
| **Health Risk Asmt:** | | | |
| **Non-Cancer Chronic Haz Ind:** | | | |
| **Non-Cancer Acute Haz Ind:** | | | |

***2011 Criteria Data***

| | | | |
|---|---|---|---|
| **Facility ID:** | 113902 | **CERR Code:** | |
| **Facility SIC Code:** | 2821 | **TOGT:** | 7.13285779049059959812036441854751239103 |
| **CO:** | 30 | **ROGT:** | 6.37692 |
| **Air Basin:** | SC | **COT:** | .72415 |
| **District:** | SC | **NOXT:** | 2.6897 |
| **COID:** | ORA | **SOXT:** | .01241 |
| **DISN:** | SOUTH COAST AQMD | **PMT:** | .15956 |
| **CHAPIS:** | | **PM10T:** | .157365 |

***2011 Toxic Data***

| | | | |
|---|---|---|---|
| **Facility ID:** | 113902 | **COID:** | ORA |
| **Facility SIC Code:** | 2821 | **DISN:** | SOUTH COAST AQMD |
| **CO:** | 30 | **CHAPIS:** | |
| **Air Basin:** | SC | **CERR Code:** | |
| **District:** | SC | | |
| **TS:** | | | |
| **Health Risk Asmt:** | | | |
| **Non-Cancer Chronic Haz Ind:** | | | |
| **Non-Cancer Acute Haz Ind:** | | | |

---

| | | | | | | |
|---|---|---|---|---|---|---|
| **99** | ***8 of 11*** | ***SSE*** | ***0.21 / 1,117.65*** | ***187.53 / 3*** | ***ICI COMP. INC.,FIBERITE COMPOS<br>645 N CYPRESS<br>ORANGE CA 92666*** | ***EMISSIONS*** |

***1987 Criteria Data***

| | | | |
|---|---|---|---|
| **Facility ID:** | 395 | **CERR Code:** | |
| **Facility SIC Code:** | 2821 | **TOGT:** | 44.2 |
| **CO:** | 30 | **ROGT:** | 34.93246 |
| **Air Basin:** | SC | **COT:** | .1 |
| **District:** | SC | **NOXT:** | 5.1 |
| **COID:** | ORA | **SOXT:** | 0 |
| **DISN:** | SOUTH COAST AQMD | **PMT:** | .4 |
| **CHAPIS:** | | **PM10T:** | .4 |

***1987 Toxic Data***

| | | | |
|---|---|---|---|
| **Facility ID:** | 395 | **COID:** | ORA |
| **Facility SIC Code:** | 2821 | **DISN:** | SOUTH COAST AQMD |
| **CO:** | 30 | **CHAPIS:** | |
| **Air Basin:** | SC | **CERR Code:** | |
| **District:** | SC | | |
| **TS:** | | | |
| **Health Risk Asmt:** | | | |
| **Non-Cancer Chronic Haz Ind:** | | | |
| **Non-Cancer Acute Haz Ind:** | | | |

| Map Key | Number of Records | Direction | Distance (mi/ft) | Elev/Diff (ft) | Site | DB |
|---|---|---|---|---|---|---|

***1990 Criteria Data***

| | | | |
|---|---|---|---|
| ***Facility ID:*** | 395 | ***CERR Code:*** | |
| ***Facility SIC Code:*** | 2821 | ***TOGT:*** | 53.1 |
| ***CO:*** | 30 | ***ROGT:*** | 41.98126 |
| ***Air Basin:*** | SC | ***COT:*** | .9 |
| ***District:*** | SC | ***NOXT:*** | 3.3 |
| ***COID:*** | ORA | ***SOXT:*** | 0 |
| ***DISN:*** | SOUTH COAST AQMD | ***PMT:*** | .2 |
| ***CHAPIS:*** | | ***PM10T:*** | .2 |

***1990 Toxic Data***

| | | | |
|---|---|---|---|
| ***Facility ID:*** | 395 | ***COID:*** | ORA |
| ***Facility SIC Code:*** | 2821 | ***DISN:*** | SOUTH COAST AQMD |
| ***CO:*** | 30 | ***CHAPIS:*** | |
| ***Air Basin:*** | SC | ***CERR Code:*** | |
| ***District:*** | SC | | |
| ***TS:*** | | | |
| ***Health Risk Asmt:*** | | | |
| ***Non-Cancer Chronic Haz Ind:*** | | | |
| ***Non-Cancer Acute Haz Ind:*** | | | |

---

| | | | | | | |
|---|---|---|---|---|---|---|
| 99 | *9 of 11* | *SSE* | *0.21 / 1,117.65* | *187.53 / 3* | ***CYTEC ENGINEERED MATERIALS INC***<br>***645 N CYPRESS ST***<br>***ORANGE CA 92867-6603*** | ***CERS TANK*** |

| | | | |
|---|---|---|---|
| ***Site ID:*** | 109857 | ***Latitude:*** | 33.79774 |
| ***Longitude:*** | -117.85635 | | |

***Regulated Programs***

| | |
|---|---|
| ***EI ID:*** | 10151953 |
| ***EI Description:*** | RCRA LQ HW Generator |
| ***EI ID:*** | 10151953 |
| ***EI Description:*** | Chemical Storage Facilities |
| ***EI ID:*** | 10151953 |
| ***EI Description:*** | Underground Storage Tank |
| ***EI ID:*** | 10151953 |
| ***EI Description:*** | Hazardous Waste Generator |
| ***EI ID:*** | 216497 |
| ***EI Description:*** | Industrial Facility Storm Water |

***Violations***

| | | | |
|---|---|---|---|
| ***Violation Date:*** | 01/26/2015 | ***Violation Source:*** | CERS |
| ***Violation Program:*** | UST | ***Violation Division:*** | Orange City Fire Department |
| ***Citation:*** | 23 CCR 16 2712(i) - California Code of Regulations, Title 23, Chapter 16, Section(s) 2712(i) | | |
| ***Violation Notes:*** | | | |

Returned to compliance on 04/03/2015. Monitoring plan approval

***Violation Description:***

Failure to maintain on site an approved monitoring plan.

***Violations***

***Violation Date:*** 01/26/2015 ***Violation Source:*** CERS
***Violation Program:*** UST ***Violation Division:*** Orange City Fire Department
***Citation:*** 23 CCR 16 2715(c)(2) - California Code of Regulations, Title 23, Chapter 16, Section(s) 2715(c)(2)
***Violation Notes:***

Returned to compliance on 01/28/2016.

***Violation Description:***

Failure to comply with one or more of the following: maintain the spill bucket in good condition, containment free of debris/liquid, and/or to remove the contents of the spill bucket when a release/leak/spill was observed.

***Violations***

***Violation Date:*** 02/22/2007 ***Violation Source:*** CERS
***Violation Program:*** HWLQG ***Violation Division:*** California Environmental Protection Agency
***Citation:*** HSC 6.67 Multiple Sections - California Health and Safety Code, Chapter 6.67, Section(s) Multiple Sections
***Violation Notes:***

Returned to compliance on 05/10/2007.

***Violation Description:***

RCRA Large Quantity Generator Program - Administration/Documentation - General

***Violations***

***Violation Date:*** 09/12/2019 ***Violation Source:*** CERS
***Violation Program:*** HWLQG ***Violation Division:*** Orange County Environmental Health
***Citation:*** 22 CCR 15 66265.53 - California Code of Regulations, Title 22, Chapter 15, Section(s) 66265.53
***Violation Notes:***

Returned to compliance on 10/07/2019. The facility's contingency plan was available for review and was complete, however the emergency contacts listed in the plan are not current. Within 30 days please update the plan with current contacts, including phone numbers and addresses.

***Violation Description:***

Failure to maintain a copy of the contingency plan and all its revisions at the facility and to submit a copy to all local police departments, fire departments, hospitals, and State and local emergency response teams that may be called upon to provide emergency services.

***Violations***

***Violation Date:*** 01/16/2020 ***Violation Source:*** CERS
***Violation Program:*** UST ***Violation Division:*** Orange City Fire Department
***Citation:*** 23 CCR 16 2715(a)(1)(B) - California Code of Regulations, Title 23, Chapter 16, Section(s) 2715(a)(1)(B)
***Violation Notes:***

Returned to compliance on 01/20/2020. designated operator form missing from CERS submittal. RTC 1/20/2020

***Violation Description:***

Failure to submit the "Designated Underground Storage Tank Operator Identification Form" within 30 days of installing a UST system or within 30 days of a change in DO.

***Violations***

***Violation Date:*** 01/26/2015 ***Violation Source:*** CERS
***Violation Program:*** UST ***Violation Division:*** Orange City Fire Department
***Citation:*** 23 CCR 16 2715(a) - California Code of Regulations, Title 23, Chapter 16, Section(s) 2715(a)
***Violation Notes:***

Returned to compliance on 04/06/2015.

***Violation Description:***

Failure to submit statement of UST compliance and/or Designated Operator certification.

***Violations***

***Violation Date:*** 01/16/2020 ***Violation Source:*** CERS
***Violation Program:*** UST ***Violation Division:*** Orange City Fire Department
***Citation:*** 23 CCR 16 2636(f)(2) - California Code of Regulations, Title 23, Chapter 16, Section(s) 2636(f)(2)
***Violation Notes:***

Line leak detector not installed. Currently working on compliance issues due to lack of available chemical systems. Looking at changing piping to above ground or suction system.

***Violation Description:***

Failure of the functional line leak detector (LLD) monitoring pressurized piping to meet one or more of the following requirements: Monitored at least hourly with the capability of detecting a release of 3.0 gallons per hour leak at 10 pounds per square inch and restrict or shut off the flow of product through the piping when a leak is detected.

***Violations***

***Violation Date:*** 01/23/2019 ***Violation Source:*** CERS
***Violation Program:*** UST ***Violation Division:*** Orange City Fire Department
***Citation:*** HSC 6.7 25292(e) - California Health and Safety Code, Chapter 6.7, Section(s) 25292(e)
***Violation Notes:***

Returned to compliance on 04/08/2019. Failure to conduct product line integrity tests.1/13/19 line test complete on T-2 passed T-1 & T-3 failed need to replace check valves & retest. RTC 4/8/19.

***Violation Description:***

"Failure to perform one of the following line integrity test:
A 12 month test for pressurized double-walled piping that does not utilize fail safe or positive shut down.
Within 30 days of the date of the completion of a repair to the primary piping."

***Violations***

***Violation Date:*** 09/12/2019 ***Violation Source:*** CERS
***Violation Program:*** HWLQG ***Violation Division:*** Orange County Environmental Health
***Citation:*** 49 CFR 1 172 - U.S. Code of Federal Regulations, Title 49, Chapter 1, Section(s) 172
***Violation Notes:***

Returned to compliance on 09/12/2019. While reviewing hazardous waste manifests, one non-hazardous waste manifest was reviewed. The manifest listed several types of universal waste, mentioned in the report comments. During the inspection, this Agency discussed ensuring universal waste is properly manifested for disposal the next time it is hauled off-site. Please note, universal waste is hazardous waste and may not be transported on a non-hazardous waste manifest.

***Violation Description:***

Failure of the universal waste handler to transfer universal waste to another universal waste handler, or appropriate destination facility. Failure to package, label, mark and placard shipments and prepare shipping papers for any universal waste that meets the hazardous materials definition in accordance with DOT 49 CFR parts 171-180.

***Violations***

***Violation Date:*** 01/23/2019 ***Violation Source:*** CERS
***Violation Program:*** UST ***Violation Division:*** Orange City Fire Department
***Citation:*** HSC 6.7 25284.2 - California Health and Safety Code, Chapter 6.7, Section(s) 25284.2
***Violation Notes:***

Returned to compliance on 01/23/2019. Tank #3 spill bucket failed lake test, gasket replaced and retested, passed re-test. RTC 1/23/2019.

***Violation Description:***

"Failure to meet one or more of the following requirements:

Install or maintain a liquid-tight spill container.

Have a minimum capacity of five gallons.

Have a functional drain valve or other method for the removal of liquid from the spill container.

Be resistant to galvanic corrosion.

Perform a tightness test at installation, every 12 months thereafter, or within 30 days after a repair to the spill container.

Tested using applicable manufacturer guidelines, industry codes, engineering standards, or a method approved by a professional engineer.

Tested by a certified UST service technician.

Maintain records of spill containment testing for 36 months.

"

***Violations***

***Violation Date:*** 02/07/2007 ***Violation Source:*** CERS
***Violation Program:*** HWLQG ***Violation Division:*** California Environmental Protection Agency
***Citation:*** HSC 6.67 Multiple Sections - California Health and Safety Code, Chapter 6.67, Section(s) Multiple Sections
***Violation Notes:***

Returned to compliance on 05/10/2007.

***Violation Description:***

RCRA Large Quantity Generator Program - Administration/Documentation - General

***Violations***

***Violation Date:*** 09/12/2019 ***Violation Source:*** CERS
***Violation Program:*** HWLQG ***Violation Division:*** Orange County Environmental Health
***Citation:*** 22 CCR 31 67100.9 - California Code of Regulations, Title 22, Chapter 31, Section(s) 67100.9
***Violation Notes:***

Returned to compliance on 10/07/2019. DTSC form 1262 for the Summary Progress Report component of SB14 documentation was not available for review at this time. Within 30 days please complete the report and have it available for review.

***Violation Description:***

Failure of a large quantity generator to prepare a summary progress report every four years, using DTSC's Form # 1262 (3/99) titled "Summary Progress Report".

***Violations***

***Violation Date:*** 01/16/2020 ***Violation Source:*** CERS
***Violation Program:*** UST ***Violation Division:*** Orange City Fire Department
***Citation:*** HSC 6.7 25292(e) - California Health and Safety Code, Chapter 6.7, Section(s) 25292(e)
***Violation Notes:***

Returned to compliance on 02/12/2020. Line integrity test T-1 and T-2 Acetone tanks failed test. RTC 2/12/2020

***Violation Description:***

"Failure to perform one of the following line integrity test:
A 12 month test for pressurized double-walled piping that does not utilize fail safe or positive shut down.
Within 30 days of the date of the completion of a repair to the primary piping."

***Violations***

***Violation Date:*** 05/27/2010 ***Violation Source:*** CERS
***Violation Program:*** HWLQG ***Violation Division:*** Orange County Environmental Health
***Citation:*** HSC 6.67 Multiple Sections - California Health and Safety Code, Chapter 6.67, Section(s) Multiple Sections
***Violation Notes:***

Returned to compliance on 06/07/2010.

***Violation Description:***

RCRA Large Quantity Generator Program - Administration/Documentation - General

***Violations***

***Violation Date:*** 01/26/2015 ***Violation Source:*** CERS
***Violation Program:*** UST ***Violation Division:*** Orange City Fire Department
***Citation:*** HSC 6.7 25286(a) - California Health and Safety Code, Chapter 6.7, Section(s) 25286(a)
***Violation Notes:***

Returned to compliance on 04/03/2015. Current UST A & B Form

***Violation Description:***

Failure to submit an complete and accurate application for a permit to operate an underground storage tank, or for renewal of the permit.

***Violations***

***Violation Date:*** 09/13/2017 ***Violation Source:*** SMARTS
***Violation Program:*** INDSTW ***Violation Division:*** Water Boards
***Citation:*** 2014-0057-DWQ - Industrial General Permit
***Violation Notes:***

Update the SWPPP to ensure it complies with all requirements of the General Permit and update the Pollution Prevention Team. Maintain documentation of all completed training classes and the personnel that received training in the SWPPP.

***Violation Description:***

SWPPP

***Violations***

***Violation Date:*** 07/01/2005 ***Violation Source:*** SMARTS
***Violation Program:*** INDSTW ***Violation Division:*** Water Boards
***Citation:*** 2014-0057-DWQ - Industrial General Permit
***Violation Notes:***

Failure to submit 04-05 Annual Report by 7/1/05.

***Violation Description:***

SW - Late Report

***Violations***

***Violation Date:*** 01/26/2015 ***Violation Source:*** CERS

***Violation Program:*** UST ***Violation Division:*** Orange City Fire Department
***Citation:*** HSC 6.7 25284(a)(3) - California Health and Safety Code, Chapter 6.7, Section(s) 25284(a)(3)
***Violation Notes:***

Returned to compliance on 04/03/2015.

***Violation Description:***

Failure to submit, maintain, or implement an owner/operator written agreement.

***Violations***

***Violation Date:*** 01/23/2019 ***Violation Source:*** CERS
***Violation Program:*** UST ***Violation Division:*** Orange City Fire Department
***Citation:*** 23 CCR 16 2641(j) - California Code of Regulations, Title 23, Chapter 16, Section(s) 2641(j)
***Violation Notes:***

Returned to compliance on 01/23/2019. Tank #2 turbine sump sensor failed test, sensor adjusted and re-tested & passed. RTC 1/23/2019.

***Violation Description:***

Failure of the leak detection equipment to be installed, calibrated, operated, and/or maintained properly.

***Violations***

***Violation Date:*** 01/26/2016 ***Violation Source:*** CERS
***Violation Program:*** UST ***Violation Division:*** Orange City Fire Department
***Citation:*** 23 CCR 16 2715(a) - California Code of Regulations, Title 23, Chapter 16, Section(s) 2715(a)
***Violation Notes:***

Returned to compliance on 03/21/2016. T1 - Acetone, T2 - Acetone, T3 -Methanol, incomplete from 2015

***Violation Description:***

The owner/operator has failed to designate an UST operator or to inform the CUPA or any change in the designated UST operator(s) within 30 days after a change.

***Violations***

***Violation Date:*** 06/25/2009 ***Violation Source:*** CERS
***Violation Program:*** HWLQG ***Violation Division:*** Orange County Environmental Health
***Citation:*** HSC 6.67 Multiple Sections - California Health and Safety Code, Chapter 6.67, Section(s) Multiple Sections
***Violation Notes:***

Returned to compliance on 06/25/2009.

***Violation Description:***

RCRA Large Quantity Generator Program - Administration/Documentation - General

***Violations***

***Violation Date:*** 09/12/2019 ***Violation Source:*** CERS
***Violation Program:*** HWLQG ***Violation Division:*** Orange County Environmental Health
***Citation:*** 22 CCR 15 66265.16 - California Code of Regulations, Title 22, Chapter 15, Section(s) 66265.16
***Violation Notes:***

Returned to compliance on 10/07/2019. Annual employee training records for hazardous waste handlers were not available at this time. Documentation is maintained at the business' location in Anaheim. Spoke with Mr. Ward about ensuring documents are maintained at this facility. Within 30 days please obtain these training records and have them available for review.

***Violation Description:***

Failure to provide employees with hazardous waste training program of class room instructions or on-the-job training within the first six months after the date of their employment or assignment to a facility, or to a new position at a facility and annually thereafter. Training records on current personnel shall be kept until closure of the facility and for former employees the record shall be kept for at least three years from the date the employee last worked at the facility. The records shall include the following: the job title for each position at the facility related to hazardous waste management, and the name of the employee filling each job; a written job description for each position, duties of facility personnel assigned to each position, and a written description of the type and amount of both introductory and continuing training that will be given to each person filling a position.

***Violations***

***Violation Date:*** 01/07/2003 ***Violation Source:*** SMARTS
***Violation Program:*** INDSTW ***Violation Division:*** Water Boards
***Citation:*** 2014-0057-DWQ - Industrial General Permit
***Violation Notes:***

SWPPP outdated. SWPPP certification page needs to be updated. Training records not available for all employees. Fuel dispensing island has evidence of fuel spills. Not spill kit near fuel island. Site map needs updating. Trench drains laden with debris.

***Violation Description:***

SW - Deficient BMP Implementation

***Violations***

***Violation Date:*** 01/05/2022 ***Violation Source:*** CERS
***Violation Program:*** UST ***Violation Division:*** Orange City Fire Department
***Citation:*** 23 CCR 16 2712(b)(1)(G) - California Code of Regulations, Title 23, Chapter 16, Section(s) 2712(b)(1)(G)
***Violation Notes:***

Note: Tanks are suction system converted in 2019. Overfill prevention test needs to be performed.

***Violation Description:***

Failure to comply with one or more of the following overfill prevention equipment requirements:
Alert the transfer operator when the tank is 90 percent full by restricting the flow into the tank or triggering an audible and visual alarm; or
Restrict delivery of flow to the tank at least 30 minutes before the tank overfills, provided the restriction occurs when the tank is filled to no more than 95 percent of capacity; and activate an audible alarm at least five minutes before the tank overfills; or
Provide positive shut-off of flow to the tank when the tank is filled to no more than 95 percent of capacity; or
Provide positive shut-off of flow to the tank so that none of the fittings located on the top of the tank are exposed to product due to overfilling.

Install/retrofit overfill prevention equipment that does not use flow restrictors on vent piping to meet overfill prevention equipment requirements when the overfill prevention equipment is installed, repaired, or replaced on and after October 1, 2018.

For USTs installed before October 1, 2018, perform an inspection by October 13, 2018 and every 36 months thereafter.

For USTs installed on and after October 1, 2018, perform an inspection at installation and every 36 months thereafter.

Inspected within 30 days after a repair to the overfill prevention equipment.

Inspected using an applicable manufacturer guidelines, industry codes, engineering standards, or a method approved by a professional engineer.

Inspected by a certified UST service technician.

Maintain records of overfill prevention equipment inspection for 36 months.

***Violations***

***Violation Date:*** 09/13/2017 ***Violation Source:*** SMARTS
***Violation Program:*** INDSTW ***Violation Division:*** Water Boards
***Citation:*** 2014-0057-DWQ - Industrial General Permit
***Violation Notes:***

A non-storm water discharge was observed flowing from the facility and discharging to Cypress Street as well as a stained discharge from an external pipe. A white residue near the northeastern corner of the facility constitutes a failure to promptly clean all spills.

***Violation Description:***

Unauthorized Discharge

***Violations***

***Violation Date:*** 03/06/2018 ***Violation Source:*** CERS
***Violation Program:*** HMRRP ***Violation Division:*** Orange City Fire Department
***Citation:*** HSC 6.95 25508(a)(1) - California Health and Safety Code, Chapter 6.95, Section(s) 25508(a)(1)
***Violation Notes:***

Returned to compliance on 03/13/2018. Update chemical inventory.

***Violation Description:***

Failure to complete and electronically submit hazardous material inventory information for all reportable hazardous materials on site at or above reportable quantities.

***Violations***

***Violation Date:*** 01/26/2016 ***Violation Source:*** CERS
***Violation Program:*** UST ***Violation Division:*** Orange City Fire Department
***Citation:*** 23 CCR 16 2715(c)(2) - California Code of Regulations, Title 23, Chapter 16, Section(s) 2715(c)(2)
***Violation Notes:***

Returned to compliance on 01/28/2016. Methanol, SB 3 failed

***Violation Description:***

Failure to comply with one or more of the following: maintain the spill bucket in good condition, containment free of debris/liquid, and/or to remove the contents of the spill bucket when a release/leak/spill was observed.

***Violations***

***Violation Date:*** 05/06/2016 ***Violation Source:*** CERS
***Violation Program:*** UST ***Violation Division:*** Orange City Fire Department
***Citation:*** 23 CCR 16 2636(f)(4) - California Code of Regulations, Title 23, Chapter 16, Section(s) 2636(f)(4)
***Violation Notes:***

Returned to compliance on 07/21/2016. T1 - Acetone, T2 - Acetone, T3 -Methanol

***Violation Description:***

Failure to perform and/or pass the annual line integrity test for pressurized piping that does not utilize fail safe or shut down.

***Violations***

***Violation Date:*** 01/26/2016 ***Violation Source:*** CERS
***Violation Program:*** UST ***Violation Division:*** Orange City Fire Department
***Citation:*** HSC 6.7 25286(a) - California Health and Safety Code, Chapter 6.7, Section(s) 25286(a)
***Violation Notes:***

Returned to compliance on 11/09/2016. T1 - Acetone, T2 - Acetone, T3 -Methanol, incomplete from 2015; unable to correct in local portal- will review again after migrated data in 2017.

***Violation Description:***

Failure to prepare, maintain, and submit accurate CUPA UST Operating Permit Application for Facility information and/or Tank information.

***Violations***

***Violation Date:*** 01/26/2015 ***Violation Source:*** CERS
***Violation Program:*** UST ***Violation Division:*** Orange City Fire Department
***Citation:*** 23 CCR 16 2712(i) - California Code of Regulations, Title 23, Chapter 16, Section(s) 2712(i)
***Violation Notes:***

Returned to compliance on 04/06/2015. Emergency response plan current

***Violation Description:***

Failure to submit, obtain approval, or maintain a complete/accurate response plan.

***Violations***

***Violation Date:*** 02/08/2021 ***Violation Source:*** CERS
***Violation Program:*** HMRRP ***Violation Division:*** Orange City Fire Department
***Citation:*** HSC 6.95 25508.1(a)-(f) - California Health and Safety Code, Chapter 6.95, Section(s) 25508.1(a)-(f)
***Violation Notes:***

Returned to compliance on 02/18/2021.

***Violation Description:***

Failure to electronically update business plan within 30 days of any one of the following events:
A 100 percent or more increase in the quantity of a previously disclosed material.
Any handling of a previously undisclosed hazardous materials at or above reportable quantities.
A change of business address, business ownership, or business name.
A substantial change in the handler's operations that requires modification to any portion of the business plan.

***Violations***

***Violation Date:*** 01/23/2019 ***Violation Source:*** CERS
***Violation Program:*** UST ***Violation Division:*** Orange City Fire Department
***Citation:*** 23 CCR 16 2712(b)(1)(G) - California Code of Regulations, Title 23, Chapter 16, Section(s) 2712(b)(1)(G)
***Violation Notes:***

Returned to compliance on 01/23/2019. overfill prevention testing not completed by Oct 13,2018, completed on 1/23/2019 ball float inaccessible under concrete. RTC 1/23/2019

***Violation Description:***

Failure to comply with one or more of the following overfill prevention equipment requirements:
Alert the transfer operator when the tank is 90 percent full by restricting the flow into the tank or triggering an audible and visual alarm; or
Restrict delivery of flow to the tank at least 30 minutes before the tank overfills, provided the restriction occurs when the tank is filled to no more than 95 percent of capacity; and activate an audible alarm at least five minutes before the tank overfills; or
Provide positive shut-off of flow to the tank when the tank is filled to no more than 95 percent of capacity; or
Provide positive shut-off of flow to the tank so that none of the fittings located on the top of the tank are exposed to product due to overfilling.

Install/retrofit overfill prevention equipment that does not use flow restrictors on vent piping to meet overfill prevention equipment requirements when the overfill prevention equipment is installed, repaired, or replaced on and after October 1, 2018.

For USTs installed before October 1, 2018, perform an inspection by October 13, 2018 and every 36 months thereafter.

For USTs installed on and after October 1, 2018, perform an inspection at installation and every 36 months thereafter.

Inspected within 30 days after a repair to the overfill prevention equipment.

Inspected using an applicable manufacturer guidelines, industry codes, engineering standards, or a method approved by a professional engineer.

Inspected by a certified UST service technician.

Maintain records of overfill prevention equipment inspection for 36 months.

***Violations***

***Violation Date:*** 01/15/2015 ***Violation Source:*** SMARTS
***Violation Program:*** INDSTW ***Violation Division:*** Water Boards
***Citation:*** 2014-0057-DWQ - Industrial General Permit
***Violation Notes:***

Deficient 2013-2014 Annual Report

***Violation Description:***

SW - Deficient Report

***Violations***

***Violation Date:*** 07/02/1999 ***Violation Source:*** SMARTS
***Violation Program:*** INDSTW ***Violation Division:*** Water Boards
***Citation:*** 2014-0057-DWQ - Industrial General Permit
***Violation Notes:***

Non-submittal of Annual Report. Due 7//1/1999

***Violation Description:***

SW - Deficient Report

***Violations***

***Violation Date:*** 01/27/2014 ***Violation Source:*** CERS
***Violation Program:*** UST ***Violation Division:*** Orange City Fire Department
***Citation:*** HSC 6.75 25299.30-25299.34 - California Health and Safety Code, Chapter 6.75, Section(s) 25299.30-25299.34
***Violation Notes:***

Returned to compliance on 06/11/2014. Current UST Financial Responsibility; this site does not have UST holding petroleum, FR is not applicable.

***Violation Description:***

Failure to submit and maintain complete and current Certification of Financial Responsibility or other mechanism of financial assurance.

***Enforcements***

***Enf Action Date:*** 01/09/2003 ***Enf Action Program:*** INDSTW
***Enf Action Type:*** Staff Enforcement Letter ***Enf Action Source:*** SMARTS
***Enf Action Division:*** Water Boards
***Enf Action Description:*** Staff Enforcement Letter
***Enf Action Notes:***

SWPPP outdated. SWPPP certification page needs to be updated. Training records not available for all employees. Fuel dispensing island has evidence of fuel spills. Not spill kit near fuel island. Site map needs updating. Trench drains laden with debris.

***Enf Action Date:*** 09/13/2017 ***Enf Action Program:*** INDSTW
***Enf Action Type:*** Staff Enforcement Letter ***Enf Action Source:*** SMARTS
***Enf Action Division:*** Water Boards
***Enf Action Description:*** Staff Enforcement Letter
***Enf Action Notes:***

A NOV was sent to the company requesting that they address the violations and planned actions in an email by 10/11/17.

***Enf Action Date:*** 01/15/2015 ***Enf Action Program:*** INDSTW
***Enf Action Type:*** Staff Enforcement Letter ***Enf Action Source:*** SMARTS
***Enf Action Division:*** Water Boards
***Enf Action Description:*** Staff Enforcement Letter
***Enf Action Notes:***

2013-2014 Annual Report requires revision

***Enf Action Date:*** 06/25/2009 ***Enf Action Program:*** HWLQG
***Enf Action Type:*** Notice of Violation (Unified Program) ***Enf Action Source:*** CERS
***Enf Action Division:*** Orange County Environmental Health
***Enf Action Description:*** Notice of Violation Issued by the Inspector at the Time of Inspection
***Enf Action Notes:***

***Enf Action Date:*** 02/22/2007 ***Enf Action Program:*** HWLQG
***Enf Action Type:*** Notice of Violation (Unified Program) ***Enf Action Source:*** CERS
***Enf Action Division:*** California Environmental Protection Agency
***Enf Action Description:*** Notice of Violation Issued by the Inspector at the Time of Inspection
***Enf Action Notes:***

***Enf Action Date:*** 02/07/2007 ***Enf Action Program:*** HWLQG
***Enf Action Type:*** Notice of Violation (Unified Program) ***Enf Action Source:*** CERS
***Enf Action Division:*** California Environmental Protection Agency
***Enf Action Description:*** Notice of Violation Issued by the Inspector at the Time of Inspection
***Enf Action Notes:***

***Enf Action Date:*** 07/15/2005 ***Enf Action Program:*** INDSTW
***Enf Action Type:*** Industrial Storm Water Enforcement ***Enf Action Source:*** SMARTS
***Enf Action Division:*** Water Boards
***Enf Action Description:*** Industrial Storm Water Enforcement
***Enf Action Notes:***

Failure to submit 04-05 Annual Report by 7/1/05.

***Enf Action Date:*** 08/10/2005 ***Enf Action Program:*** INDSTW
***Enf Action Type:*** Industrial Storm Water Enforcement ***Enf Action Source:*** SMARTS
***Enf Action Division:*** Water Boards
***Enf Action Description:*** Industrial Storm Water Enforcement
***Enf Action Notes:***

A clerical error at the Regional Board office resulted in an incorrect Notice of Non-Compliance being issued.

***Evaluations***

***Eval Date:*** 02/08/2021
***Violations Found:*** Yes
***Eval General Type:*** Compliance Evaluation Inspection
***Eval Type:*** Routine done by local agency
***Eval Division:*** Orange City Fire Department
***Eval Program:*** HMRRP
***Eval Source:*** CERS
***Eval Notes:***

field verification.; Note: data in [EVAL Notes] field for some records is truncated from the source.

***Eval Date:*** 01/25/2018
***Violations Found:*** No
***Eval General Type:*** Other/Unknown
***Eval Type:*** Other, not routine, done by local agency
***Eval Division:*** Orange City Fire Department
***Eval Program:*** UST
***Eval Source:*** CERS
***Eval Notes:***

sb989; Note: data in [EVAL Notes] field for some records is truncated from the source.

***Eval Date:*** 02/07/2007
***Violations Found:*** Yes
***Eval General Type:*** Compliance Evaluation Inspection
***Eval Type:*** Routine done by local agency
***Eval Division:*** California Environmental Protection Agency
***Eval Program:*** HWLQG
***Eval Source:*** CERS
***Eval Notes:***

Inspector Name: ORANGE COUNTY; Note: data in [EVAL Notes] field for some records is truncated from the source.

***Eval Date:*** 02/26/2014
***Violations Found:*** No
***Eval General Type:*** Other/Unknown
***Eval Type:*** Other, not routine, done by local agency
***Eval Division:*** Orange County Environmental Health
***Eval Program:*** HWLQG
***Eval Source:*** CERS
***Eval Notes:***

status check - no open violations; Note: data in [EVAL Notes] field for some records is truncated from the source.

***Eval Date:*** 03/06/2018
***Violations Found:*** Yes
***Eval General Type:*** Compliance Evaluation Inspection
***Eval Type:*** Routine done by local agency
***Eval Division:*** Orange City Fire Department
***Eval Program:*** HMRRP
***Eval Source:*** CERS
***Eval Notes:***

Field verification of chemical inventory, violation noted.; Note: data in [EVAL Notes] field for some records is truncated from the source.

***Eval Date:*** 01/26/2015
***Violations Found:*** Yes
***Eval General Type:*** Compliance Evaluation Inspection
***Eval Type:*** Routine done by local agency
***Eval Division:*** Orange City Fire Department
***Eval Program:*** UST
***Eval Source:*** CERS
***Eval Notes:***

Emergency response plan current  Monitoring plan approval  Certified Designated UST Operator  Current UST A & B Form  ; Note: data in [EVAL Notes] field for some records is truncated from the source.

***Eval Date:*** 12/16/2021
***Violations Found:*** No
***Eval General Type:*** Compliance Evaluation Inspection
***Eval Type:*** Routine done by local agency
***Eval Division:*** Orange County Environmental Health
***Eval Program:*** HWLQG
***Eval Source:*** CERS
***Eval Notes:***

On site to conduct a routine RCRA Hazardous Waste Large Quantity Generator inspection. Met with Mejon Kairan, HSE Specialist.  The facility is a Large Quantity Generator of RCRA Hazardous Wastes generated from manufacturing of composite material impregnated with resin (prepreg). The material is run through applicator machines and gets coated with resin. The material then goes through ovens for drying and is rolled up for customers, at which point the material will be cut to desired shape and heat cured for hardening. Non-RCRA scrap prepreg is stored in roll-off bins within processing areas and transferred to 40 cubic yard bins at the 90 day waste storage area.  The facility was inspected by Region 9 EPA on 2/20/20 and no violations were observed.  Walked throughout the facility and observed hazardous waste generation and storage areas at the resin mixing area, material and 90 day waste storage area, processing floor, in process lab, mechanical test lab, and [Truncated]; Note: data in [EVAL Notes] field for some records is truncated from the source.

***Eval Date:*** 01/23/2019
***Violations Found:*** Yes

***Eval General Type:*** Compliance Evaluation Inspection
***Eval Type:*** Routine done by local agency
***Eval Division:*** Orange City Fire Department
***Eval Program:*** UST
***Eval Source:*** CERS
***Eval Notes:***

field verification.; Note: data in [EVAL Notes] field for some records is truncated from the source.

***Eval Date:*** 10/16/2008
***Violations Found:*** No
***Eval General Type:*** Compliance Evaluation Inspection
***Eval Type:*** Routine done by local agency
***Eval Division:*** Orange County Environmental Health
***Eval Program:*** HWLQG
***Eval Source:*** CERS
***Eval Notes:***

Inspector Name: Orange CUPA; Note: data in [EVAL Notes] field for some records is truncated from the source.

***Eval Date:*** 01/02/2001
***Violations Found:*** No
***Eval General Type:*** Compliance Evaluation Inspection
***Eval Type:*** Industrial Storm Water Compliance Evaluation
***Eval Division:*** Water Boards
***Eval Program:*** INDSTW
***Eval Source:*** SMARTS
***Eval Notes:***

Kim Schaeffer was not on site for the day. Ceferino Cole was reluctant to allow inspection due to busy workload and restarting the facility after holiday break. Inspection was due to high MEK and specific conductance analysis in annual report. Cef said that water around trash compactor is held and tested before release. In one sump area mop water was dumped outdoors. Heavy rust stains visible near sump system. Several drains seen throughout facility. JAH will ask Kim Schaeffer for a diagram of where they lead. Cef believed thay lead to central holding area. White powder / residue found on east side of property. Will check with Kim Schaeffer to see of rust inhibitor is used in chillers. Improved BMPs needed to stop discharge from chillers. SE part of property needs housekeeping and removal or covering of equipment and debris. Per telephone conversation with Kim Schaeffer 010301 at 3pm. She said the level of MEK was non detect from the next storm and that collected water is tested. If it is not below benchmarks it is placed in barrels for haz disposal. Kim has a large blueprint of drain system throughout building. Kim requested copies of all photos taken during the inspection.; Note: data in [EVAL Notes] field for some records is truncated from the source.

***Eval Date:*** 01/27/2014
***Violations Found:*** Yes
***Eval General Type:*** Compliance Evaluation Inspection
***Eval Type:*** Routine done by local agency
***Eval Division:*** Orange City Fire Department
***Eval Program:*** UST
***Eval Source:*** CERS
***Eval Notes:***

***Eval Date:*** 12/30/2002
***Violations Found:*** No
***Eval General Type:*** Compliance Evaluation Inspection
***Eval Type:*** Industrial Storm Water Compliance Evaluation
***Eval Division:*** Water Boards
***Eval Program:*** INDSTW
***Eval Source:*** SMARTS
***Eval Notes:***

On December 30, 2002 under clear warm conditions, Regional Board staff conducted a partial inspection of the above referenced facility. Staff met with Security personnel who stated that the facility was closed for the holidays until January 6, 2003. The only available staff were maintenance personnel. Regional Board staff spoke with Mr. Ortiz who was Maintenance Staff on duty at the time the inspection was conducted. Ortiz stated that the Environmental Health & Safety contact was Beatrice Limitaco. A site walk was conducted through the facility. Staff observed a series of trench drains that captured all runoff from the production areas of the plant and facilitated it to a single 10, 000 gallon UST, stated Mr. Ortiz. Ortiz further stated that the tank was currently filled to capacity. Staff questioned what would then happen should the storm (tracked to hit within a day) produce any additional runoff. Ortiz could not answer. It appears, all industrial processes with the exception of baghouse collection areas are conducted indoors.; Note: data in [EVAL Notes] field for some records is truncated from the source.

***Eval Date:*** 09/15/2017
***Violations Found:*** No
***Eval General Type:*** Compliance Evaluation Inspection
***Eval Type:*** Routine done by local agency
***Eval Division:*** Orange County Environmental Health
***Eval Program:*** HWLQG
***Eval Source:*** CERS
***Eval Notes:***

On site for a routine RCRA large quantity generator (LQG) hazardous waste generator inspection. Met with environmental Health & Safety Manager Natalia Perrotta of Cytec Industries Inc. Consent to enter and collect photos was granted by Ms. Perrotta. The facility's operations and the hazardous waste processes were discussed. The storage of the facility's hazardous waste was inspected. Hazardous waste is stored in a designated hazardous waste storage area along with satellite accumulation storage locations throughout the work areas. The following were observed on this date: 1. Proper accumulation time for waste storage was observed. 2. Emptied drums were marked empty and dated. 3. Satellite drums were located throughout the facility and in the control of the operator. All hazardous waste containers were properly stored closed and labeled. Ensure that a second date is placed on the drum once it is placed in the hazardous waste area. Maximum time allowed for [Truncated]; Note: data in [EVAL Notes] field for some records is truncated from the source.

***Eval Date:*** 06/13/2012
***Violations Found:*** No
***Eval General Type:*** Compliance Evaluation Inspection
***Eval Type:*** Routine done by local agency
***Eval Division:*** Orange County Environmental Health
***Eval Program:*** HWLQG
***Eval Source:*** CERS
***Eval Notes:***

***Eval Date:*** 06/28/2013
***Violations Found:*** No
***Eval General Type:*** Compliance Evaluation Inspection
***Eval Type:*** Routine done by local agency
***Eval Division:*** Orange County Environmental Health
***Eval Program:*** HWLQG
***Eval Source:*** CERS
***Eval Notes:***

***Eval Date:*** 09/12/2019
***Violations Found:*** Yes
***Eval General Type:*** Compliance Evaluation Inspection
***Eval Type:*** Routine done by local agency
***Eval Division:*** Orange County Environmental Health
***Eval Program:*** HWLQG
***Eval Source:*** CERS
***Eval Notes:***

On site to conduct a routine RCRA Hazardous Waste Large Quantity Generator inspection, accompanied by Dean Freed, Supervising Hazardous Materials Specialist Jose Bernal, Hazardous Materials Specialist, was also present. Met with Roosevelt Ward, HSE Manager, and Steven Cully, HSE Specialist. The facility is a Large Quantity Generator of RCRA Hazardous Wastes generated from manufacturing of composite material impregnated with resin (prepreg). The material is run through applicator machines and gets coated with resin. The material then goes through ovens for drying and is rolled up for customers, at which point the material will be cut to desired shape and heat cured for hardening. Non-RCRA scrap prepreg is stored in roll-off bins within processing areas and transferred to 40 cubic yard bins at the 90 day waste storage area. Walked throughout the facility and observed hazardous waste generation and storage areas at the resin mixing area, material and 90 day waste [Truncated]; Note: data in [EVAL Notes] field for some records is truncated from the source.

***Eval Date:*** 01/25/2018
***Violations Found:*** No
***Eval General Type:*** Compliance Evaluation Inspection
***Eval Type:*** Routine done by local agency
***Eval Division:*** Orange City Fire Department
***Eval Program:*** UST
***Eval Source:*** CERS
***Eval Notes:***

field verification; Note: data in [EVAL Notes] field for some records is truncated from the source.

***Eval Date:*** 01/23/2019
***Violations Found:*** No
***Eval General Type:*** Other/Unknown
***Eval Type:*** Other, not routine, done by local agency
***Eval Division:*** Orange City Fire Department
***Eval Program:*** UST
***Eval Source:*** CERS
***Eval Notes:***

overfill testing.; Note: data in [EVAL Notes] field for some records is truncated from the source.

***Eval Date:*** 06/11/2014
***Violations Found:*** No
***Eval General Type:*** Other/Unknown
***Eval Type:*** Other, not routine, done by local agency
***Eval Division:*** Orange County Environmental Health
***Eval Program:*** HWLQG
***Eval Source:*** CERS
***Eval Notes:***

***Eval Date:*** 01/16/2020
***Violations Found:*** Yes
***Eval General Type:*** Compliance Evaluation Inspection
***Eval Type:*** Routine done by local agency
***Eval Division:*** Orange City Fire Department
***Eval Program:*** UST
***Eval Source:*** CERS
***Eval Notes:***

field verification.; Note: data in [EVAL Notes] field for some records is truncated from the source.

***Eval Date:*** 09/13/2017
***Violations Found:*** Yes
***Eval General Type:*** Compliance Evaluation Inspection
***Eval Type:*** Industrial Storm Water Compliance Evaluation
***Eval Division:*** Water Boards
***Eval Program:*** INDSTW
***Eval Source:*** SMARTS
***Eval Notes:***

Regional Board Staff conducted a compliance inspection of the above facility on September 13, 2017. The facility was bought out by Solvay but the process has not been finalized yet. Once this change of ownership is finalized a NOT must be submitted and new NOI submitted by Solvay. The current LRP is no longer at the facility so a new LRP must register in SMARTS. The SWPPP was reviewed and the Pollution Prevention Team needs to be updated and trained on sampling and monitoring requirements. Training records were not available on site. The SWPPP was not signed and certified as of 06/2015. A site walk was conducted and trench drains on site capture runoff to a 10,000 gallon UST. Evidence of unauthorized non-storm water discharges from an external pipe protruding from Building #691 showed signs of stained discharge. Photos were taken. Mr. Ortiz and Ms. Perrotta did not know the origins of the pipe. A non-storm water discharge, identified as air conditioning condensate by facility staff, was observed flowing from the facility and discharging to Cypress Street from Building #691. Photos were taken. A white stain was observed on the ground near a fire sprinkler flushing system connection in the northeastern corner of the facility. Mr. Ortiz did not know what the stain was from. Photos were taken.; Note: data in [EVAL Notes] field for some records is truncated from the source.

***Eval Date:*** 01/26/2016
***Violations Found:*** Yes
***Eval General Type:*** Compliance Evaluation Inspection
***Eval Type:*** Routine done by local agency
***Eval Division:*** Orange City Fire Department
***Eval Program:*** UST
***Eval Source:*** CERS
***Eval Notes:***

Required to update/submit annual documents; issued correction notice; Note: data in [EVAL Notes] field for some records is truncated from the source.

***Eval Date:*** 04/13/2001
***Violations Found:*** No

***Eval General Type:*** Complaint Inspection
***Eval Type:*** Industrial Storm Water Complaint Inspection
***Eval Division:*** Water Boards
***Eval Program:*** INDSTW
***Eval Source:*** SMARTS
***Eval Notes:***

On April 13, 2001 Regional Water Brd staff followed up on a spill complaint that was reported on April 12, 2001by the City of Orange. Contact was made with Tony Pepe over the phone. Tony stated that all storm water /non-storm water flows to a holding tank (approx. 10,000 gallon underground tank). The tanks were full and they were going to discharge the collected water to the storm drain. Tony states that they sampled the water before they started to sump out the tanks but was not sure if visual observations were performed while the discharge was occurring. Tony also stated that the tank was at 40 inches and they pumped till the capacity was at 12 inches. The results were "reportablely" within normal limits( EPA benchmarks). The discharge lasted about 45 minutes before the City of Orange Code Enforcement showed up and requested them to stop. Orange County PFRD responded as well pictures and water samples were taken. Staff informed Tony that the County will analyze the water for total metals and MEK. Staff also instructed Tony to submit all storm water sampling for this rain season to this office by April 26, 2001. And, if the water samples return with elevated results there could be potential enforcement form the Water Brd. Mario Ortiz the Maintenance Supervisor accompanied staff on an inspection of the facility. Staff inspected the holding tanks took pictures . Cytec used two different sumps Weildon M-2 and M-8to empty the 10,000 gallon holding tank and the 800 gallon fore-bay. The M-2 has a 80 GPM and the M-8 has a 160 GPM. Kim Shaffer the Environmental Manager was off as well as the entire facility.; Note: data in [EVAL Notes] field for some records is truncated from the source.

***Eval Date:*** 06/11/2014
***Violations Found:*** No
***Eval General Type:*** Compliance Evaluation Inspection
***Eval Type:*** Routine done by local agency
***Eval Division:*** Orange County Environmental Health
***Eval Program:*** HWLQG
***Eval Source:*** CERS
***Eval Notes:***

On site for a routine RCRA large quantity generator (LQG) hazardous waste generator inspection. Sam Serour, Safety Manager, Archie Jackson, operations manager, and Paul Mattull, Compliance Specialist, were present for the inspection and provided consent to inspect. The facility's operations and the waste generated were discussed. The inspection included a walk behind the building and the facility's trash storage areas. Hazardous waste was not observed in the trash or as run off on the ground. The storage of the facility's hazardous waste was inspected. Hazardous waste was stored in a designated 90 day storage area along with satellite accumulation storage located in the work areas. The storage containers were closed and labeled with the required information. Proper accumulation time for waste storage was observed. Adequate aisle space was observed. The signed off manifests for the removal of the facility's hazardous waste were on site and available for [Truncated]; Note: data in [EVAL Notes] field for some records is truncated from the source.

***Eval Date:*** 01/18/2021
***Violations Found:*** No
***Eval General Type:*** Other/Unknown
***Eval Type:*** Other, not routine, done by local agency
***Eval Division:*** Orange City Fire Department
***Eval Program:*** UST
***Eval Source:*** CERS
***Eval Notes:***

SB989 testing. - pass; Note: data in [EVAL Notes] field for some records is truncated from the source.

***Eval Date:*** 10/07/2019
***Violations Found:*** No
***Eval General Type:*** Other/Unknown
***Eval Type:*** Other, not routine, done by local agency
***Eval Division:*** Orange County Environmental Health
***Eval Program:*** HWLQG
***Eval Source:*** CERS
***Eval Notes:***

On site to conduct a RCRA Hazardous Waste Large Quantity Generator followup inspection. Met with Steven Cully, HSE Specialist. The following violations were cited 9/12/19. I694 - The facility's Contingency Plan had outdated emergency contacts. Contingency plan was available for review at this time and is now current, violation corrected. I126 - Employee training documentation was not available for review since records are maintained at the co-location in Anaheim. Records were available for review at this time, violation corrected. I047 - Summary Progress Report for 9/1/19 was not available for review. Report has been completed and maintained on site, violation corrected. At this all outstanding violations are now corrected. A walkthrough behind building B was conducted. The retrograde compressed gas cylinders observed on 9/12/19 are no longer on site. Hazardous waste manifests for disposal of the gas cylinders, dated 10/1/19 was available for review. This [Truncated]; Note: data in [EVAL Notes] field for some records is truncated from the source.

***Eval Date:*** 09/24/2018
***Violations Found:*** No
***Eval General Type:*** Other/Unknown
***Eval Type:*** Other, not routine, done by local agency
***Eval Division:*** Orange County Environmental Health
***Eval Program:*** HWLQG
***Eval Source:*** CERS
***Eval Notes:***

This Agency has received the facility's SB14 reports, dated September 2015 for the reporting year of 2014, and the Biennial Report, dated 2018. The documents were reviewed and are completed. Violations I079, I047, I144 and I206 for failure to have these documents available for reviewed, cited on 9/19/18 have been corrected. Please have these copies available for review on site, either paper copy of electronic, for future inspections. Violation I694 for failure to maintain the contingency plan on site remains outstanding. Please note, the Emergency Response and Training Plans document does not have all of the required information for the contingency plan. Please refer to Title 22 CCR Chapter 15 66265.53 for contingency plan requirements. Components missing in your plan are the following: - The plan shall describe actions facility personnel shall take to comply with sections 66265.51 and 66265.56 in response to fires, epxlosions, or any unplanned sudden or release [Truncated]; Note: data in [EVAL Notes] field for some records is truncated from the source.

***Eval Date:*** 06/21/2016
***Violations Found:*** No
***Eval General Type:*** Compliance Evaluation Inspection
***Eval Type:*** Routine done by local agency
***Eval Division:*** Orange County Environmental Health
***Eval Program:*** HWLQG
***Eval Source:*** CERS
***Eval Notes:***

On site for a routine RCRA hazardous waste large quantity generator (LQG) inspection. Sharon Lin, shift team leader, was present for the inspection and provided consent to inspect and take regulatory related photos if needed. Sam Serour, safety engineer, and Archie Jackson, operations manager, arrived during the inspection and participated in the facility's document review. The inspection included a walk of the facility's outside perimeter. Hazardous waste was not observed in the trash or as run off on the ground. The storage of the facility's hazardous waste was inspected. Hazardous waste was stored in a designated hazardous waste storage area along with satellite accumulation storage locations. The storage containers were stored closed and labeled with the required information, except as noted above. Proper accumulation time for waste storage was observed. Adequate aisle space was observed. The signed off manifests for the removal of the facility's [Truncated]; Note: data in [EVAL Notes] field for some records is truncated from the source.

***Eval Date:*** 06/25/2009
***Violations Found:*** Yes
***Eval General Type:*** Compliance Evaluation Inspection
***Eval Type:*** Routine done by local agency
***Eval Division:*** Orange County Environmental Health
***Eval Program:*** HWLQG
***Eval Source:*** CERS
***Eval Notes:***

Inspector Name: Orange CUPA; Note: data in [EVAL Notes] field for some records is truncated from the source.

***Eval Date:*** 09/19/2018
***Violations Found:*** No
***Eval General Type:*** Compliance Evaluation Inspection
***Eval Type:*** Routine done by local agency
***Eval Division:*** Orange County Environmental Health
***Eval Program:*** HWLQG
***Eval Source:*** CERS
***Eval Notes:***

On site to conduct a routine Hazardous Waste inspection, accompanied by Dean Freed, Supervising Hazardous Materials Specialist. Consent to inspect was provided by Sam Serour, Electrical Engineer. Present for inspection was Jose Segura, HSE Specialist. The facility is a Large Quantity Generator of RCRA Hazardous Waste. Walked throughout the facility and observed hazardous waste generation points and storage areas. The following was observed: - 55 gallon drum of rags and gloves contaminated with flammable liquid was observed unlabeled at the Treater #4 satellite area. The drum was properly labeled, violation I562 corrected on site. - One pallet of e-waste was observed in Building B unlabeled. The waste was properly labeled, violation I135 corrected on site. - One dumpster for collection of e-waste was observed at the entrance unlabeled. The dumpster was properly labeled, violation I135 corrected on site. The facility's perimeter was walked. Municipal trash was [Truncated]; Note: data in [EVAL Notes] field for some records is truncated from the source.

***Eval Date:*** 06/20/2011

***Violations Found:*** No
***Eval General Type:*** Compliance Evaluation Inspection
***Eval Type:*** Routine done by local agency
***Eval Division:*** Orange County Environmental Health
***Eval Program:*** HWLQG
***Eval Source:*** CERS
***Eval Notes:***

Inspector Name: Tim Grogan; Note: data in [EVAL Notes] field for some records is truncated from the source.

***Eval Date:*** 09/11/2020
***Violations Found:*** No
***Eval General Type:*** Compliance Evaluation Inspection
***Eval Type:*** Routine done by local agency
***Eval Division:*** Orange County Environmental Health
***Eval Program:*** HWLQG
***Eval Source:*** CERS
***Eval Notes:***

On site to conduct a routine RCRA Hazardous Waste Large Quantity Generator inspection. Met with Steven Cully, HSE Manager. The facility is a Large Quantity Generator of RCRA Hazardous Wastes generated from manufacturing of composite material impregnated with resin (prepreg). The material is run through applicator machines and gets coated with resin. The material then goes through ovens for drying and is rolled up for customers, at which point the material will be cut to desired shape and heat cured for hardening. Non-RCRA scrap prepreg is stored in roll-off bins within processing areas and transferred to 40 cubic yard bins at the 90 day waste storage area. The facility was inspected by Region 9 EPA on 2/20/20 and no violations were observed. Walked throughout the facility and observed hazardous waste generation and storage areas at the resin mixing area, material and 90 day waste storage area, processing floor, in process lab, mechanical test lab, and building [Truncated]; Note: data in [EVAL Notes] field for some records is truncated from the source.

***Eval Date:*** 09/12/2018
***Violations Found:*** No
***Eval General Type:*** Other/Unknown
***Eval Type:*** Other, not routine, done by local agency
***Eval Division:*** Orange County Environmental Health
***Eval Program:*** HWLQG
***Eval Source:*** CERS
***Eval Notes:***

Reviewed inspection history, scheduled inspection with Dean.; Note: data in [EVAL Notes] field for some records is truncated from the source.

***Eval Date:*** 01/26/2015
***Violations Found:*** Yes
***Eval General Type:*** Other/Unknown
***Eval Type:*** Other, not routine, done by local agency
***Eval Division:*** Orange City Fire Department
***Eval Program:*** UST
***Eval Source:*** CERS
***Eval Notes:***

SB 989; Note: data in [EVAL Notes] field for some records is truncated from the source.

***Eval Date:*** 06/09/2014
***Violations Found:*** No
***Eval General Type:*** Other/Unknown
***Eval Type:*** Other, not routine, done by local agency
***Eval Division:*** Orange County Environmental Health
***Eval Program:*** HWLQG
***Eval Source:*** CERS
***Eval Notes:***

history reviewed in prep for inspection; Note: data in [EVAL Notes] field for some records is truncated from the source.

***Eval Date:*** 01/18/2021
***Violations Found:*** No
***Eval General Type:*** Compliance Evaluation Inspection
***Eval Type:*** Routine done by local agency

***Eval Division:*** Orange City Fire Department
***Eval Program:*** UST
***Eval Source:*** CERS
***Eval Notes:***

field verification. [29]Line leak detector is no longer required because this years change over to a suction system. Two of the three Tanks 1 & 3 have completed, tank #2 is to be completed this week. Tank 2 is currently empty pending work.; Note: data in [EVAL Notes] field for some records is truncated from the source.

***Eval Date:*** 01/05/2022
***Violations Found:*** Yes
***Eval General Type:*** Compliance Evaluation Inspection
***Eval Type:*** Routine done by local agency
***Eval Division:*** Orange City Fire Department
***Eval Program:*** UST
***Eval Source:*** CERS
***Eval Notes:***

field verification.; Note: data in [EVAL Notes] field for some records is truncated from the source.

***Eval Date:*** 01/25/2017
***Violations Found:*** No
***Eval General Type:*** Compliance Evaluation Inspection
***Eval Type:*** Routine done by local agency
***Eval Division:*** Orange City Fire Department
***Eval Program:*** UST
***Eval Source:*** CERS
***Eval Notes:***

No violations; Note: data in [EVAL Notes] field for some records is truncated from the source.

***Eval Date:*** 09/27/2018
***Violations Found:*** No
***Eval General Type:*** Other/Unknown
***Eval Type:*** Other, not routine, done by local agency
***Eval Division:*** Orange County Environmental Health
***Eval Program:*** HWLQG
***Eval Source:*** CERS
***Eval Notes:***

Received the facility's contingency plan from Sam Serour. The plan was reviewed and contains all the required information. Violation I694 is corrected. The facility has no outstanding violations remaining at this time. Advised Mr. Serour to maintain this document on site and have it available for review for future inspections.; Note: data in [EVAL Notes] field for some records is truncated from the source.

***Eval Date:*** 02/22/2007
***Violations Found:*** Yes
***Eval General Type:*** Other/Unknown
***Eval Type:*** Other, not routine, done by local agency
***Eval Division:*** California Environmental Protection Agency
***Eval Program:*** HWLQG
***Eval Source:*** CERS
***Eval Notes:***

Inspector Name: ORANGE COUNTY; Note: data in [EVAL Notes] field for some records is truncated from the source.

***Eval Date:*** 01/26/2015
***Violations Found:*** No
***Eval General Type:*** Compliance Evaluation Inspection
***Eval Type:*** Routine done by local agency
***Eval Division:*** Orange City Fire Department
***Eval Program:*** HMRRP
***Eval Source:*** CERS
***Eval Notes:***

No Violations Observed ; Note: data in [EVAL Notes] field for some records is truncated from the source.

***Eval Date:*** 05/27/2010
***Violations Found:*** Yes
***Eval General Type:*** Compliance Evaluation Inspection
***Eval Type:*** Routine done by local agency
***Eval Division:*** Orange County Environmental Health
***Eval Program:*** HWLQG
***Eval Source:*** CERS
***Eval Notes:***

Inspector Name: Tim Grogan; Note: data in [EVAL Notes] field for some records is truncated from the source.

***Affiliations***

***Affil Type Desc:*** Property Owner
***Entity Name:*** Cytec Industries
***Entity Title:***
***Address:*** 5 Garrett Mountain Road
***City:*** West Patterson
***State:*** NJ
***Country:*** United States
***Zip Code:*** 07424
***Phone:*** (714) 630-9400

***Affil Type Desc:*** Operator
***Entity Name:*** CYTEC ENGINEERED MATERIALS
***Entity Title:***
***Address:***
***City:***
***State:***
***Country:***
***Zip Code:***
***Phone:*** (714) 630-9400

***Affil Type Desc:*** Owner/Operator
***Entity Name:*** Cytec Industries
***Entity Title:*** Operator
***Address:*** 1440 N Kraemer Blvd
***City:*** Anaheim
***State:*** CA
***Country:***
***Zip Code:*** 92806
***Phone:***

***Affil Type Desc:*** UST Property Owner Name
***Entity Name:*** Cytec
***Entity Title:***
***Address:*** 645 N Cypress Street
***City:*** Orange
***State:*** CA
***Country:*** United States
***Zip Code:*** 92867-6603
***Phone:*** (714) 688-4467

***Affil Type Desc:*** Document Preparer
***Entity Name:*** Patrick Luu/ProActive Consulting Group
***Entity Title:***
***Address:***
***City:***
***State:***
***Country:***
***Zip Code:***
***Phone:***

***Affil Type Desc:*** Facility Mailing Address
***Entity Name:*** Mailing Address

***Entity Title:***
***Address:*** 1400 N KRAEMER BLVD
***City:*** ANAHEIM
***State:*** CA
***Country:***
***Zip Code:*** 92806
***Phone:***

***Affil Type Desc:*** CUPA District
***Entity Name:*** Orange County Env Health
***Entity Title:***
***Address:*** 1241 East Dyer RoadSuite 120
***City:*** Santa Ana
***State:*** CA
***Country:***
***Zip Code:*** 92705-5611
***Phone:*** (714) 433-6406

***Affil Type Desc:*** UST Tank Operator
***Entity Name:*** Cytec
***Entity Title:***
***Address:*** 645 N Cypress Street
***City:*** Orange
***State:*** CA
***Country:*** United States
***Zip Code:*** 92867-6603
***Phone:*** (714) 688-4467

***Affil Type Desc:*** Legal Owner
***Entity Name:*** CYTEC INDUSTRIES INC
***Entity Title:***
***Address:*** 5 Garret Mountain Road
***City:*** West Patterson
***State:*** NJ
***Country:*** United States
***Zip Code:*** 07424
***Phone:*** (714) 630-9400

***Affil Type Desc:*** Identification Signer
***Entity Name:*** Joseph Moore
***Entity Title:*** Plant Manager
***Address:***
***City:***
***State:***
***Country:***
***Zip Code:***
***Phone:***

***Affil Type Desc:*** UST Permit Applicant
***Entity Name:*** Bill Jones
***Entity Title:*** SHE Manager
***Address:***
***City:***
***State:***
***Country:***
***Zip Code:***
***Phone:*** (714) 688-4467

***Affil Type Desc:*** UST Tank Owner
***Entity Name:*** Cytec
***Entity Title:***
***Address:*** 645 N Cypress Street
***City:*** Orange
***State:*** CA
***Country:*** United States
***Zip Code:*** 92867-6603
***Phone:*** (714) 688-4467

***Affil Type Desc:*** Environmental Contact

| Map Key | Number of Records | Direction | Distance (mi/ft) | Elev/Diff (ft) | Site | DB |
|---|---|---|---|---|---|---|

**Entity Name:** Mejon Kairan
**Entity Title:**
**Address:** 645 N. Cypress Street
**City:** Orange
**State:** CA
**Country:**
**Zip Code:** 92867
**Phone:**

**Affil Type Desc:** Parent Corporation
**Entity Name:** CYTEC ENGINEERED MATERIALS INC
**Entity Title:**
**Address:**
**City:**
**State:**
**Country:**
**Zip Code:**
**Phone:**

***Coordinates***

**Env Int Type Code:** HWG
**Program ID:** 10151953
**Latitude:** 33.797720
**Longitude:** -117.855800
**Coord Name:**
**Ref Point Type Desc:** Center of a facility or station.

---

| | | | | | | |
|---|---|---|---|---|---|---|
| 99 | 10 of 11 | SSE | 0.21 / 1,117.65 | 187.53 / 3 | FIBERITE<br>645 N. CYPRESS<br>ORANGE CA | HIST TANK |

**Owner Name:** FIBERITE WEST COAST CORP.
**Owner Street:** 645 N. CYPRESS
**Owner City:** ORANGE
**Owner State:** CA
**Owner Zip:** 92669
**No of Containers:** 1
**County:** ORANGE
**Facility State:** CA
**Facility Zip:** 92669

---

| | | | | | | |
|---|---|---|---|---|---|---|
| 99 | 11 of 11 | SSE | 0.21 / 1,117.65 | 187.53 / 3 | ICI FIBERITE<br>645 N CYPRESS<br>ORANGE CA | UST SWEEPS |

**C C:** A30-030-60190
**BOE:** 44-016971
**Comp:** 60190
**Status:** ACTIVE
**No of Tanks:** 5
**Jurisdict:** CITY OF ORANGE
**Agency:** FIRE DEPARTMENT
**Phone:**
**D Filename:** SITE01A
**Page No:** 129
**County:** ORANGE
**State :** CA
**Zip:** 92666
**Latitude:** 33.79777
**Longitude:** -117.856295
**Georesult:** S5HPN-SC-A

***Tank Details***

**Tank ID:** 000002
**O Tank ID:**
**SWRCB No:** 30-030-060190-000002
**Removed:**
**Installed:**
**A Date:** 02-25-92
**Capac:** 3000
**Tank Use:** CHEMICAL
**S Contain:**
**Stg:** P
**Storage :**
**Storag Type:** PRODUCT
**P Contain:**
**Content:** ACETONE
**ONA:**
**D File Name:** TANK1B

***Tank Details***

**Tank ID:** 000001
**O Tank ID:**
**S Contain:**
**Stg:** P

| Map Key | Number of Records | Direction | Distance (mi/ft) | Elev/Diff (ft) | Site | DB |
|---|---|---|---|---|---|---|

| | | | |
|---|---|---|---|
| **SWRCB No:** | 30-030-060190-000001 | **Storage :** | |
| **Removed:** | | **Storag Type:** | PRODUCT |
| **Installed:** | | **P Contain:** | |
| **A Date:** | 02-25-92 | **Content:** | EMPTY |
| **Capac:** | 10000 | **ONA:** | |
| **Tank Use:** | EMPTY | **D File Name:** | TANK1B |

***Tank Details***

| | | | |
|---|---|---|---|
| **Tank ID:** | 000003 | **S Contain:** | |
| **O Tank ID:** | | **Stg:** | P |
| **SWRCB No:** | 30-030-060190-000003 | **Storage :** | |
| **Removed:** | | **Storag Type:** | PRODUCT |
| **Installed:** | | **P Contain:** | |
| **A Date:** | 02-25-92 | **Content:** | METHANOL |
| **Capac:** | 3000 | **ONA:** | |
| **Tank Use:** | CHEMICAL | **D File Name:** | TANK1B |

***Tank Details***

| | | | |
|---|---|---|---|
| **Tank ID:** | 000005 | **S Contain:** | |
| **O Tank ID:** | | **Stg:** | P |
| **SWRCB No:** | 30-030-060190-000005 | **Storage :** | |
| **Removed:** | | **Storag Type:** | PRODUCT |
| **Installed:** | | **P Contain:** | |
| **A Date:** | 02-25-92 | **Content:** | |
| **Capac:** | 3000 | **ONA:** | |
| **Tank Use:** | EMPTY | **D File Name:** | TANK1B |

***Tank Details***

| | | | |
|---|---|---|---|
| **Tank ID:** | 000004 | **S Contain:** | |
| **O Tank ID:** | | **Stg:** | P |
| **SWRCB No:** | 30-030-060190-000004 | **Storage :** | |
| **Removed:** | | **Storag Type:** | PRODUCT |
| **Installed:** | | **P Contain:** | |
| **A Date:** | 02-25-92 | **Content:** | METHYL ETHYL |
| **Capac:** | 3000 | **ONA:** | |
| **Tank Use:** | CHEMICAL | **D File Name:** | TANK1B |

| Map Key | Number of Records | Direction | Distance (mi/ft) | Elev/Diff (ft) | Site | DB |
|---|---|---|---|---|---|---|
| 100 | 1 of 1 | W | 0.21 / 1,121.40 | 167.64 / -17 | ENTHALPY ANALYTICAL, LLC<br>931 W BARKLEY AVE<br>ORANGE CA 92868 | RCRA LQG |

| | |
|---|---|
| **EPA Handler ID:** | CAR000268342 |
| **Gen Status Universe:** | Large Quantity Generator |
| **Contact Name:** | HONGLING CAO |
| **Contact Address:** | 931 , W BARKLEY AVE , , ORANGE , CA, 92868 , US |
| **Contact Phone No and Ext:** | 714-771-9927 |
| **Contact Email:** | HONGLING.COA@ENTHALPY.COM |
| **Contact Country:** | US |
| **County Name:** | ORANGE |
| **EPA Region:** | 09 |
| **Land Type:** | Private |
| **Receive Date:** | 20200624 |
| **Location Latitude:** | 33.801444 |
| **Location Longitude:** | -117.861325 |

***Violation/Evaluation Summary***

| | |
|---|---|
| **Note:** | NO VIOLATIONS: All of the compliance records associated with this facility (EPA ID) indicate NO VIOLATIONS; Compliance Monitoring and Enforcement table dated Jan, 2022. |

***Evaluation Details***

***Evaluation Start Date:*** 20200729
***Evaluation Type Description:*** COMPLIANCE EVALUATION INSPECTION ON-SITE
***Violation Short Description:***
***Return to Compliance Date:***
***Evaluation Agency:*** State

***Handler Summary***

***Importer Activity:*** No
***Mixed Waste Generator:*** No
***Transporter Activity:*** No
***Transfer Facility:*** No
***Onsite Burner Exemption:*** No
***Furnace Exemption:*** No
***Underground Injection Activity:*** No
***Commercial TSD:*** No
***Used Oil Transporter:*** No
***Used Oil Transfer Facility:*** No
***Used Oil Processor:*** No
***Used Oil Refiner:*** No
***Used Oil Burner:*** No
***Used Oil Market Burner:*** No
***Used Oil Spec Marketer:*** No

***Hazardous Waste Handler Details***

***Sequence No:*** 1
***Receive Date:*** 20161020
***Handler Name:*** DEPAR, INC., DBA ENTHALPY ANALYTICAL
***Federal Waste Generator Code:*** 2
***Generator Code Description:*** Small Quantity Generator
***Source Type:*** Notification

***Waste Code Details***

***Hazardous Waste Code:*** 121
***Waste Code Description:*** Alkaline solution (pH >12.5) with metals (antimony, arsenic, barium, beryllium, cadmium, chromium, cobalt, copper, lead, mercury, molybdenum, nickel, selenium, silver, thallium, vanadium, and zinc)

***Hazardous Waste Code:*** 181
***Waste Code Description:*** Other inorganic solid waste

***Hazardous Waste Code:*** 212
***Waste Code Description:*** Oxygenated solvents (acetone, butanol, ethyl acetate, etc.)

***Hazardous Waste Code:*** 213
***Waste Code Description:*** Hydrocarbon solvents (benzene, hexane, Stoddard, etc.)

***Hazardous Waste Code:*** 221
***Waste Code Description:*** Waste oil and mixed oil

***Hazardous Waste Code:*** 223
***Waste Code Description:*** Unspecified oil-containing waste

***Hazardous Waste Code:*** 792
***Waste Code Description:*** Liquids with pH < 2 with metals

***Hazardous Waste Code:*** D001
***Waste Code Description:*** IGNITABLE WASTE

***Hazardous Waste Code:*** D002
***Waste Code Description:*** CORROSIVE WASTE

***Hazardous Waste Code:*** D005
***Waste Code Description:*** BARIUM

***Hazardous Waste Code:*** D006
***Waste Code Description:*** CADMIUM

***Hazardous Waste Code:*** D007
***Waste Code Description:*** CHROMIUM

***Hazardous Waste Code:*** F002
***Waste Code Description:*** THE FOLLOWING SPENT HALOGENATED SOLVENTS: TETRACHLOROETHYLENE, METHYLENE CHLORIDE, TRICHLOROETHYLENE, 1,1,1-TRICHLOROETHANE, CHLOROBENZENE, 1,1,2-TRICHLORO-1,2,2-TRIFLUOROETHANE, ORTHO-DICHLOROBENZENE, TRICHLOROFLUOROMETHANE, AND 1,1,2, TRICHLOROETHANE; ALL SPENT SOLVENT MIXTURES/BLENDS CONTAINING, BEFORE USE, A TOTAL OF TEN PERCENT OR MORE (BY VOLUME) OF ONE OR MORE OF THE ABOVE HALOGENATED SOLVENTS OR THOSE SOLVENTS LISTED IN F001, F004, AND F005; AND STILL BOTTOMS FROM THE RECOVERY OF THESE SPENT SOLVENTS AND SPENT SOLVENT MIXTURES.

***Hazardous Waste Code:*** F003
***Waste Code Description:*** THE FOLLOWING SPENT NONHALOGENATED SOLVENTS: XYLENE, ACETONE, ETHYL ACETATE, ETHYL BENZENE, ETHYL ETHER, METHYL ISOBUTYL KETONE, N-BUTYL ALCOHOL, CYCLOHEXANONE, AND METHANOL; ALL SPENT SOLVENT MIXTURES/BLENDS CONTAINING, BEFORE USE, ONLY THE ABOVE SPENT NONHALOGENATED SOLVENTS; AND ALL SPENT SOLVENT MIXTURES/BLENDS CONTAINING, BEFORE USE, ONE OR MORE OF THE ABOVE NONHALOGENATED SOLVENTS, AND A TOTAL OF TEN PERCENT OR MORE (BY VOLUME) OF ONE OR MORE OF THOSE SOLVENTS LISTED IN F001, F002, F004, AND F005; AND STILL BOTTOMS FROM THE RECOVERY OF THESE SPENT SOLVENTS AND SPENT SOLVENT MIXTURES.

***Hazardous Waste Handler Details***

***Sequence No:*** 1
***Receive Date:*** 20200624
***Handler Name:*** ENTHALPY ANALYTICAL, LLC
***Federal Waste Generator Code:*** 1
***Generator Code Description:*** Large Quantity Generator
***Source Type:*** Annual/Biennial Report update with Notification

***Waste Code Details***

***Hazardous Waste Code:*** 121
***Waste Code Description:*** Alkaline solution (pH >12.5) with metals (antimony, arsenic, barium, beryllium, cadmium, chromium, cobalt, copper, lead, mercury, molybdenum, nickel, selenium, silver, thallium, vanadium, and zinc)

***Hazardous Waste Code:*** 214
***Waste Code Description:*** Unspecified solvent mixture

***Hazardous Waste Code:*** 223
***Waste Code Description:*** Unspecified oil-containing waste

***Hazardous Waste Code:*** 352
***Waste Code Description:*** Other organic solids

***Hazardous Waste Code:*** 792
***Waste Code Description:*** Liquids with pH < 2 with metals

***Hazardous Waste Code:*** D001
***Waste Code Description:*** IGNITABLE WASTE

***Hazardous Waste Code:*** D002
***Waste Code Description:*** CORROSIVE WASTE

***Hazardous Waste Code:*** D005
***Waste Code Description:*** BARIUM

***Hazardous Waste Code:*** D006
***Waste Code Description:*** CADMIUM

| Map Key | Number of Records | Direction | Distance (mi/ft) | Elev/Diff (ft) | Site | DB |
|---|---|---|---|---|---|---|

**Hazardous Waste Code:** D007
**Waste Code Description:** CHROMIUM

**Hazardous Waste Code:** F002
**Waste Code Description:** THE FOLLOWING SPENT HALOGENATED SOLVENTS: TETRACHLOROETHYLENE, METHYLENE CHLORIDE, TRICHLOROETHYLENE, 1,1,1-TRICHLOROETHANE, CHLOROBENZENE, 1,1,2-TRICHLORO-1,2,2-TRIFLUOROETHANE, ORTHO-DICHLOROBENZENE, TRICHLOROFLUOROMETHANE, AND 1,1,2, TRICHLOROETHANE; ALL SPENT SOLVENT MIXTURES/BLENDS CONTAINING, BEFORE USE, A TOTAL OF TEN PERCENT OR MORE (BY VOLUME) OF ONE OR MORE OF THE ABOVE HALOGENATED SOLVENTS OR THOSE SOLVENTS LISTED IN F001, F004, AND F005; AND STILL BOTTOMS FROM THE RECOVERY OF THESE SPENT SOLVENTS AND SPENT SOLVENT MIXTURES.

**Hazardous Waste Code:** F003
**Waste Code Description:** THE FOLLOWING SPENT NONHALOGENATED SOLVENTS: XYLENE, ACETONE, ETHYL ACETATE, ETHYL BENZENE, ETHYL ETHER, METHYL ISOBUTYL KETONE, N-BUTYL ALCOHOL, CYCLOHEXANONE, AND METHANOL; ALL SPENT SOLVENT MIXTURES/BLENDS CONTAINING, BEFORE USE, ONLY THE ABOVE SPENT NONHALOGENATED SOLVENTS; AND ALL SPENT SOLVENT MIXTURES/BLENDS CONTAINING, BEFORE USE, ONE OR MORE OF THE ABOVE NONHALOGENATED SOLVENTS, AND A TOTAL OF TEN PERCENT OR MORE (BY VOLUME) OF ONE OR MORE OF THOSE SOLVENTS LISTED IN F001, F002, F004, AND F005; AND STILL BOTTOMS FROM THE RECOVERY OF THESE SPENT SOLVENTS AND SPENT SOLVENT MIXTURES.

***Owner/Operator Details***

| | | | |
|---|---|---|---|
| **Owner/Operator Ind:** | Current Operator | **Street No:** | 1 |
| **Type:** | Private | **Street 1:** | IRVINE PARK PLAZA |
| **Name:** | MONTROSE ENVIRONMENTAL GROUP, INC. | **Street 2:** | |
| **Date Became Current:** | 20161003 | **City:** | IRVINE |
| **Date Ended Current:** | | **State:** | CA |
| **Phone:** | | **Country:** | US |
| **Source Type:** | Annual/Biennial Report update with Notification | **Zip Code:** | 92614 |
| **Owner/Operator Ind:** | Current Operator | **Street No:** | |
| **Type:** | Private | **Street 1:** | |
| **Name:** | DEPAR, INC., DBA ENTHALPY ANALYTICAL | **Street 2:** | |
| **Date Became Current:** | 20161003 | **City:** | |
| **Date Ended Current:** | | **State:** | |
| **Phone:** | | **Country:** | US |
| **Source Type:** | Notification | **Zip Code:** | |
| **Owner/Operator Ind:** | Current Owner | **Street No:** | 1560 |
| **Type:** | Private | **Street 1:** | SUPERIOR UNIT 2 |
| **Name:** | SMS INVESTMENTS LLC | **Street 2:** | |
| **Date Became Current:** | 19850101 | **City:** | NEWPORT BEACH |
| **Date Ended Current:** | | **State:** | CA |
| **Phone:** | 714-814-8707 | **Country:** | US |
| **Source Type:** | Annual/Biennial Report update with Notification | **Zip Code:** | 92627 |
| **Owner/Operator Ind:** | Current Owner | **Street No:** | 1560 |
| **Type:** | Private | **Street 1:** | SUPERIOR UNIT 2 |
| **Name:** | SMS INVESTMENTS LLC | **Street 2:** | |
| **Date Became Current:** | 19850101 | **City:** | NEWPORT BEACH |
| **Date Ended Current:** | | **State:** | CA |
| **Phone:** | 714-814-8707 | **Country:** | US |
| **Source Type:** | Notification | **Zip Code:** | 92627 |

***Historical Handler Details***

**Receive Dt:** 20161020
**Generator Code Description:** Small Quantity Generator
**Handler Name:** DEPAR, INC., DBA ENTHALPY ANALYTICAL

| | | | | | | |
|---|---|---|---|---|---|---|
| 101 | 1 of 2 | SW | 0.21 / 1,129.41 | 172.38 / -13 | TRANSMEISTER<br>836 W ANGUS<br>ORANGE CA 92668-0000 | RCRA<br>NON GEN |

***EPA Handler ID:*** CAL000244977
***Gen Status Universe:*** No Report
***Contact Name:*** DETLEF H. J. REICH CO-OWNER
***Contact Address:*** 836 W ANGUS AVE , , ORANGE , CA, 92868 ,
***Contact Phone No and Ext:*** 714-532-1871
***Contact Email:*** MBTRANZMANN@YAHOO.COM
***Contact Country:***
***County Name:*** ORANGE
***EPA Region:*** 09
***Land Type:***
***Receive Date:*** 20020226
***Location Latitude:*** 33.798348
***Location Longitude:*** -117.861386

***Violation/Evaluation Summary***

***Note:*** NO RECORDS: As of Jan 2022, there are no Compliance Monitoring and Enforcement (violation) records associated with this facility (EPA ID).

***Handler Summary***

***Importer Activity:*** No
***Mixed Waste Generator:*** No
***Transporter Activity:*** No
***Transfer Facility:*** No
***Onsite Burner Exemption:*** No
***Furnace Exemption:*** No
***Underground Injection Activity:*** No
***Commercial TSD:*** No
***Used Oil Transporter:*** No
***Used Oil Transfer Facility:*** No
***Used Oil Processor:*** No
***Used Oil Refiner:*** No
***Used Oil Burner:*** No
***Used Oil Market Burner:*** No
***Used Oil Spec Marketer:*** No

***Hazardous Waste Handler Details***

***Sequence No:*** 1
***Receive Date:*** 20020226
***Handler Name:*** TRANSMEISTER
***Source Type:*** Implementer
***Federal Waste Generator Code:*** N
***Generator Code Description:*** Not a Generator, Verified

***Owner/Operator Details***

***Owner/Operator Ind:*** Current Owner
***Type:*** Other
***Name:*** DETLEF & PAMELA REICH
***Date Became Current:***
***Date Ended Current:***
***Phone:*** 714-532-1871
***Source Type:*** Implementer
***Street No:***
***Street 1:*** 836 W ANGUS AVE
***Street 2:*** 11165 CAMERON DRIVE, RIVERSIDE, CA.
***City:*** ORANGE
***State:*** CA
***Country:***
***Zip Code:*** 92868-0000

***Owner/Operator Ind:*** Current Operator
***Type:*** Other
***Name:*** DETLEF H. J. REICH CO-OWNER
***Date Became Current:***
***Date Ended Current:***
***Phone:*** 714-532-1871
***Source Type:*** Implementer
***Street No:***
***Street 1:*** 836 W ANGUS AVE
***Street 2:***
***City:*** ORANGE
***State:*** CA
***Country:***
***Zip Code:*** 92868

| Map Key | Number of Records | Direction | Distance (mi/ft) | Elev/Diff (ft) | Site | DB |
|---|---|---|---|---|---|---|
| 101 | 2 of 2 | SW | 0.21 / 1,129.41 | 172.38 / -13 | VIP AUTOCARE<br>836 W ANGUS AVE<br>ORANGE CA 92868 | RCRA<br>NON GEN |

**EPA Handler ID:** CAL000428260
**Gen Status Universe:** No Report
**Contact Name:** DANIEL ASHCRAFT
**Contact Address:** 18231 LUCERO WAY , , TUSTIN , CA, 92780 ,
**Contact Phone No and Ext:** 949-697-1468
**Contact Email:** DAN@VIPAUTOCAREOC.COM
**Contact Country:**
**County Name:** ORANGE
**EPA Region:** 09
**Land Type:**
**Receive Date:** 20170608
**Location Latitude:**
**Location Longitude:**

***Violation/Evaluation Summary***

**Note:** NO RECORDS: As of Jan 2022, there are no Compliance Monitoring and Enforcement (violation) records associated with this facility (EPA ID).

***Handler Summary***

**Importer Activity:** No
**Mixed Waste Generator:** No
**Transporter Activity:** No
**Transfer Facility:** No
**Onsite Burner Exemption:** No
**Furnace Exemption:** No
**Underground Injection Activity:** No
**Commercial TSD:** No
**Used Oil Transporter:** No
**Used Oil Transfer Facility:** No
**Used Oil Processor:** No
**Used Oil Refiner:** No
**Used Oil Burner:** No
**Used Oil Market Burner:** No
**Used Oil Spec Marketer:** No

***Hazardous Waste Handler Details***

**Sequence No:** 1
**Receive Date:** 20170608
**Handler Name:** VIP AUTOCARE
**Source Type:** Implementer
**Federal Waste Generator Code:** N
**Generator Code Description:** Not a Generator, Verified

***Owner/Operator Details***

**Owner/Operator Ind:** Current Owner
**Type:** Other
**Name:** DAN ASHCRAFT
**Date Became Current:**
**Date Ended Current:**
**Phone:** 949-697-1468
**Source Type:** Implementer
**Street No:**
**Street 1:** 18231 LUCERO WAY
**Street 2:**
**City:** TUSTIN
**State:** CA
**Country:**
**Zip Code:** 92780

**Owner/Operator Ind:** Current Operator
**Type:** Other
**Name:** DANIEL ASHCRAFT
**Street No:**
**Street 1:** 18231 LUCERO WAY
**Street 2:**

| Map Key | Number of Records | Direction | Distance (mi/ft) | Elev/Diff (ft) | Site | DB |
|---|---|---|---|---|---|---|

| | | | |
|---|---|---|---|
| **Date Became Current:** | | **City:** | TUSTIN |
| **Date Ended Current:** | | **State:** | CA |
| **Phone:** | 949-697-1468 | **Country:** | |
| **Source Type:** | Implementer | **Zip Code:** | 92780 |

| | | | | | | |
|---|---|---|---|---|---|---|
| 102 | 1 of 4 | NNW | 0.21 / 1,129.97 | 180.47 / -5 | CREATIVE FINISNING<br>1048 N PARKER<br>ORANGE CA | EMISSIONS |

***1990 Criteria Data***

| | | | |
|---|---|---|---|
| **Facility ID:** | 59177 | **CERR Code:** | |
| **Facility SIC Code:** | 2499 | **TOGT:** | 5 |
| **CO:** | 30 | **ROGT:** | 4.522 |
| **Air Basin:** | SC | **COT:** | |
| **District:** | SC | **NOXT:** | |
| **COID:** | ORA | **SOXT:** | |
| **DISN:** | SOUTH COAST AQMD | **PMT:** | 0 |
| **CHAPIS:** | | **PM10T:** | 0 |

***1990 Toxic Data***

| | | | |
|---|---|---|---|
| **Facility ID:** | 59177 | **COID:** | ORA |
| **Facility SIC Code:** | 2499 | **DISN:** | SOUTH COAST AQMD |
| **CO:** | 30 | **CHAPIS:** | |
| **Air Basin:** | SC | **CERR Code:** | |
| **District:** | SC | | |
| **TS:** | | | |
| **Health Risk Asmt:** | | | |
| **Non-Cancer Chronic Haz Ind:** | | | |
| **Non-Cancer Acute Haz Ind:** | | | |

***1993 Criteria Data***

| | | | |
|---|---|---|---|
| **Facility ID:** | 59177 | **CERR Code:** | |
| **Facility SIC Code:** | 2499 | **TOGT:** | 2.6 |
| **CO:** | 30 | **ROGT:** | 1.5 |
| **Air Basin:** | SC | **COT:** | |
| **District:** | SC | **NOXT:** | |
| **COID:** | ORA | **SOXT:** | |
| **DISN:** | SOUTH COAST AQMD | **PMT:** | |
| **CHAPIS:** | | **PM10T:** | |

***1993 Toxic Data***

| | | | |
|---|---|---|---|
| **Facility ID:** | 59177 | **COID:** | ORA |
| **Facility SIC Code:** | 2499 | **DISN:** | SOUTH COAST AQMD |
| **CO:** | 30 | **CHAPIS:** | |
| **Air Basin:** | SC | **CERR Code:** | |
| **District:** | SC | | |
| **TS:** | | | |
| **Health Risk Asmt:** | | | |
| **Non-Cancer Chronic Haz Ind:** | | | |
| **Non-Cancer Acute Haz Ind:** | | | |

***1995 Criteria Data***

| | | | |
|---|---|---|---|
| **Facility ID:** | 59177 | **CERR Code:** | |
| **Facility SIC Code:** | 2499 | **TOGT:** | 2.6 |
| **CO:** | 30 | **ROGT:** | 1.5 |
| **Air Basin:** | SC | **COT:** | |

| | | | |
|---|---|---|---|
| **District:** | SC | **NOXT:** | |
| **COID:** | ORA | **SOXT:** | |
| **DISN:** | SOUTH COAST AQMD | **PMT:** | |
| **CHAPIS:** | | **PM10T:** | |

***1995 Toxic Data***

| | | | |
|---|---|---|---|
| **Facility ID:** | 59177 | **COID:** | ORA |
| **Facility SIC Code:** | 2499 | **DISN:** | SOUTH COAST AQMD |
| **CO:** | 30 | **CHAPIS:** | |
| **Air Basin:** | SC | **CERR Code:** | |
| **District:** | SC | | |
| **TS:** | | | |
| **Health Risk Asmt:** | | | |
| **Non-Cancer Chronic Haz Ind:** | | | |
| **Non-Cancer Acute Haz Ind:** | | | |

***1996 Criteria Data***

| | | | |
|---|---|---|---|
| **Facility ID:** | 59177 | **CERR Code:** | |
| **Facility SIC Code:** | 2499 | **TOGT:** | 2.3 |
| **CO:** | 30 | **ROGT:** | 2.3 |
| **Air Basin:** | SC | **COT:** | |
| **District:** | SC | **NOXT:** | |
| **COID:** | ORA | **SOXT:** | |
| **DISN:** | SOUTH COAST AQMD | **PMT:** | |
| **CHAPIS:** | | **PM10T:** | |

***1996 Toxic Data***

| | | | |
|---|---|---|---|
| **Facility ID:** | 59177 | **COID:** | ORA |
| **Facility SIC Code:** | 2499 | **DISN:** | SOUTH COAST AQMD |
| **CO:** | 30 | **CHAPIS:** | |
| **Air Basin:** | SC | **CERR Code:** | |
| **District:** | SC | | |
| **TS:** | | | |
| **Health Risk Asmt:** | | | |
| **Non-Cancer Chronic Haz Ind:** | | | |
| **Non-Cancer Acute Haz Ind:** | | | |

***1998 Criteria Data***

| | | | |
|---|---|---|---|
| **Facility ID:** | 59177 | **CERR Code:** | |
| **Facility SIC Code:** | 2499 | **TOGT:** | 1.988 |
| **CO:** | 30 | **ROGT:** | 1.9639452 |
| **Air Basin:** | SC | **COT:** | |
| **District:** | SC | **NOXT:** | |
| **COID:** | ORA | **SOXT:** | |
| **DISN:** | SOUTH COAST AQMD | **PMT:** | |
| **CHAPIS:** | | **PM10T:** | |

***1998 Toxic Data***

| | | | |
|---|---|---|---|
| **Facility ID:** | 59177 | **COID:** | ORA |
| **Facility SIC Code:** | 2499 | **DISN:** | SOUTH COAST AQMD |
| **CO:** | 30 | **CHAPIS:** | |
| **Air Basin:** | SC | **CERR Code:** | |
| **District:** | SC | | |
| **TS:** | | | |
| **Health Risk Asmt:** | | | |
| **Non-Cancer Chronic Haz Ind:** | | | |
| **Non-Cancer Acute Haz Ind:** | | | |

| Map Key | Number of Records | Direction | Distance (mi/ft) | Elev/Diff (ft) | Site | DB |
|---|---|---|---|---|---|---|
| 102 | 2 of 4 | NNW | 0.21 / 1,129.97 | 180.47 / -5 | CREATIVE FINISNING<br>1048 N PARKER<br>ORANGE CA 92867 | EMISSIONS |

***1997 Criteria Data***

| | | | |
|---|---|---|---|
| ***Facility ID:*** | 59177 | ***CERR Code:*** | |
| ***Facility SIC Code:*** | 2499 | ***TOGT:*** | 1.988 |
| ***CO:*** | 30 | ***ROGT:*** | 1.9639452 |
| ***Air Basin:*** | SC | ***COT:*** | |
| ***District:*** | SC | ***NOXT:*** | |
| ***COID:*** | ORA | ***SOXT:*** | |
| ***DISN:*** | SOUTH COAST AQMD | ***PMT:*** | |
| ***CHAPIS:*** | | ***PM10T:*** | |

***1997 Toxic Data***

| | | | |
|---|---|---|---|
| ***Facility ID:*** | 59177 | ***COID:*** | ORA |
| ***Facility SIC Code:*** | 2499 | ***DISN:*** | SOUTH COAST AQMD |
| ***CO:*** | 30 | ***CHAPIS:*** | |
| ***Air Basin:*** | SC | ***CERR Code:*** | |
| ***District:*** | SC | | |
| ***TS:*** | | | |
| ***Health Risk Asmt:*** | | | |
| ***Non-Cancer Chronic Haz Ind:*** | | | |
| ***Non-Cancer Acute Haz Ind:*** | | | |

***1999 Criteria Data***

| | | | |
|---|---|---|---|
| ***Facility ID:*** | 59177 | ***CERR Code:*** | |
| ***Facility SIC Code:*** | 2499 | ***TOGT:*** | 1.988 |
| ***CO:*** | 30 | ***ROGT:*** | 1.9639452 |
| ***Air Basin:*** | SC | ***COT:*** | |
| ***District:*** | SC | ***NOXT:*** | |
| ***COID:*** | ORA | ***SOXT:*** | |
| ***DISN:*** | SOUTH COAST AQMD | ***PMT:*** | |
| ***CHAPIS:*** | | ***PM10T:*** | |

***1999 Toxic Data***

| | | | |
|---|---|---|---|
| ***Facility ID:*** | 59177 | ***COID:*** | ORA |
| ***Facility SIC Code:*** | 2499 | ***DISN:*** | SOUTH COAST AQMD |
| ***CO:*** | 30 | ***CHAPIS:*** | |
| ***Air Basin:*** | SC | ***CERR Code:*** | |
| ***District:*** | SC | | |
| ***TS:*** | | | |
| ***Health Risk Asmt:*** | | | |
| ***Non-Cancer Chronic Haz Ind:*** | | | |
| ***Non-Cancer Acute Haz Ind:*** | | | |

***2000 Criteria Data***

| | | | |
|---|---|---|---|
| ***Facility ID:*** | 59177 | ***CERR Code:*** | |
| ***Facility SIC Code:*** | 2499 | ***TOGT:*** | 1.988 |
| ***CO:*** | 30 | ***ROGT:*** | 1.96 |
| ***Air Basin:*** | SC | ***COT:*** | |
| ***District:*** | SC | ***NOXT:*** | |
| ***COID:*** | ORA | ***SOXT:*** | |
| ***DISN:*** | SOUTH COAST AQMD | ***PMT:*** | |
| ***CHAPIS:*** | | ***PM10T:*** | |

| Map Key | Number of Records | Direction | Distance (mi/ft) | Elev/Diff (ft) | Site | DB |
|---|---|---|---|---|---|---|

***2000 Toxic Data***

| | | | |
|---|---|---|---|
| ***Facility ID:*** | 59177 | ***COID:*** | ORA |
| ***Facility SIC Code:*** | 2499 | ***DISN:*** | SOUTH COAST AQMD |
| ***CO:*** | 30 | ***CHAPIS:*** | |
| ***Air Basin:*** | SC | ***CERR Code:*** | |
| ***District:*** | SC | | |
| ***TS:*** | | | |
| ***Health Risk Asmt:*** | | | |
| ***Non-Cancer Chronic Haz Ind:*** | | | |
| ***Non-Cancer Acute Haz Ind:*** | | | |

***2001 Criteria Data***

| | | | |
|---|---|---|---|
| ***Facility ID:*** | 59177 | ***CERR Code:*** | |
| ***Facility SIC Code:*** | 2499 | ***TOGT:*** | 1.99 |
| ***CO:*** | 30 | ***ROGT:*** | 1.97 |
| ***Air Basin:*** | SC | ***COT:*** | |
| ***District:*** | SC | ***NOXT:*** | |
| ***COID:*** | ORA | ***SOXT:*** | |
| ***DISN:*** | SOUTH COAST AQMD | ***PMT:*** | |
| ***CHAPIS:*** | | ***PM10T:*** | |

***2001 Toxic Data***

| | | | |
|---|---|---|---|
| ***Facility ID:*** | 59177 | ***COID:*** | ORA |
| ***Facility SIC Code:*** | 2499 | ***DISN:*** | SOUTH COAST AQMD |
| ***CO:*** | 30 | ***CHAPIS:*** | |
| ***Air Basin:*** | SC | ***CERR Code:*** | |
| ***District:*** | SC | | |
| ***TS:*** | | | |
| ***Health Risk Asmt:*** | | | |
| ***Non-Cancer Chronic Haz Ind:*** | | | |
| ***Non-Cancer Acute Haz Ind:*** | | | |

---

| Map Key | Number of Records | Direction | Distance (mi/ft) | Elev/Diff (ft) | Site | DB |
|---|---|---|---|---|---|---|
| 102 | *3 of 4* | *NNW* | *0.21 / 1,129.97* | *180.47 / -5* | ***GOLDEN ENTERPRISES, GUSTAVO CA***<br>***1048 N PARKER UNIT H***<br>***ORANGE CA 92667*** | ***EMISSIONS*** |

***1990 Criteria Data***

| | | | |
|---|---|---|---|
| ***Facility ID:*** | 78065 | ***CERR Code:*** | |
| ***Facility SIC Code:*** | 0 | ***TOGT:*** | 1.7 |
| ***CO:*** | 30 | ***ROGT:*** | 1.3552 |
| ***Air Basin:*** | SC | ***COT:*** | |
| ***District:*** | SC | ***NOXT:*** | |
| ***COID:*** | ORA | ***SOXT:*** | |
| ***DISN:*** | SOUTH COAST AQMD | ***PMT:*** | 0 |
| ***CHAPIS:*** | | ***PM10T:*** | 0 |

***1990 Toxic Data***

| | | | |
|---|---|---|---|
| ***Facility ID:*** | 78065 | ***COID:*** | ORA |
| ***Facility SIC Code:*** | 0 | ***DISN:*** | SOUTH COAST AQMD |
| ***CO:*** | 30 | ***CHAPIS:*** | |
| ***Air Basin:*** | SC | ***CERR Code:*** | |
| ***District:*** | SC | | |
| ***TS:*** | | | |
| ***Health Risk Asmt:*** | | | |
| ***Non-Cancer Chronic Haz Ind:*** | | | |

| Map Key | Number of Records | Direction | Distance (mi/ft) | Elev/Diff (ft) | Site | DB |
|---|---|---|---|---|---|---|
| Non-Cancer Acute Haz Ind: | | | | | | |
| 102 | 4 of 4 | NNW | 0.21 / 1,129.97 | 180.47 / -5 | GOLDEN ENTERPRISES<br>1048 N PARKER UNIT H<br>ORANGE CA 92667 | EMISSIONS |

***1993 Criteria Data***

| | | | |
|---|---|---|---|
| **Facility ID:** | 78065 | **CERR Code:** | |
| **Facility SIC Code:** | 9999 | **TOGT:** | 1.2 |
| **CO:** | 30 | **ROGT:** | 1.10892 |
| **Air Basin:** | SC | **COT:** | |
| **District:** | SC | **NOXT:** | |
| **COID:** | ORA | **SOXT:** | |
| **DISN:** | SOUTH COAST AQMD | **PMT:** | |
| **CHAPIS:** | | **PM10T:** | |

***1993 Toxic Data***

| | | | |
|---|---|---|---|
| **Facility ID:** | 78065 | **COID:** | ORA |
| **Facility SIC Code:** | 9999 | **DISN:** | SOUTH COAST AQMD |
| **CO:** | 30 | **CHAPIS:** | |
| **Air Basin:** | SC | **CERR Code:** | |
| **District:** | SC | | |
| **TS:** | | | |
| **Health Risk Asmt:** | | | |
| **Non-Cancer Chronic Haz Ind:** | | | |
| **Non-Cancer Acute Haz Ind:** | | | |

***1995 Criteria Data***

| | | | |
|---|---|---|---|
| **Facility ID:** | 78065 | **CERR Code:** | |
| **Facility SIC Code:** | 9999 | **TOGT:** | 1.2 |
| **CO:** | 30 | **ROGT:** | 1.10892 |
| **Air Basin:** | SC | **COT:** | |
| **District:** | SC | **NOXT:** | |
| **COID:** | ORA | **SOXT:** | |
| **DISN:** | SOUTH COAST AQMD | **PMT:** | |
| **CHAPIS:** | | **PM10T:** | |

***1995 Toxic Data***

| | | | |
|---|---|---|---|
| **Facility ID:** | 78065 | **COID:** | ORA |
| **Facility SIC Code:** | 9999 | **DISN:** | SOUTH COAST AQMD |
| **CO:** | 30 | **CHAPIS:** | |
| **Air Basin:** | SC | **CERR Code:** | |
| **District:** | SC | | |
| **TS:** | | | |
| **Health Risk Asmt:** | | | |
| **Non-Cancer Chronic Haz Ind:** | | | |
| **Non-Cancer Acute Haz Ind:** | | | |

| | | | | | | |
|---|---|---|---|---|---|---|
| 103 | 1 of 1 | NNW | 0.22 / 1,139.35 | 180.51 / -4 | DEVITOS AUTO<br>1059 N PARKER ST<br>ORANGE CA 92867-5519 | RCRA NON GEN |

| | |
|---|---|
| **EPA Handler ID:** | CAL000351130 |
| **Gen Status Universe:** | No Report |
| **Contact Name:** | TIM MCGETRICK |
| **Contact Address:** | 1059 N PARKER ST , , ORANGE , CA, 92867 , |
| **Contact Phone No and Ext:** | 714-997-0661 |
| **Contact Email:** | SERVICE@DEVITOSAUTO.COM |

***Contact Country:***
***County Name:*** ORANGE
***EPA Region:*** 09
***Land Type:***
***Receive Date:*** 20100324
***Location Latitude:*** 33.805296
***Location Longitude:*** -117.859804

***Violation/Evaluation Summary***

***Note:*** NO RECORDS: As of Jan 2022, there are no Compliance Monitoring and Enforcement (violation) records associated with this facility (EPA ID).

***Handler Summary***

***Importer Activity:*** No
***Mixed Waste Generator:*** No
***Transporter Activity:*** No
***Transfer Facility:*** No
***Onsite Burner Exemption:*** No
***Furnace Exemption:*** No
***Underground Injection Activity:*** No
***Commercial TSD:*** No
***Used Oil Transporter:*** No
***Used Oil Transfer Facility:*** No
***Used Oil Processor:*** No
***Used Oil Refiner:*** No
***Used Oil Burner:*** No
***Used Oil Market Burner:*** No
***Used Oil Spec Marketer:*** No

***Hazardous Waste Handler Details***

***Sequence No:*** 1
***Receive Date:*** 20100324
***Handler Name:*** DEVITOS AUTO
***Source Type:*** Implementer
***Federal Waste Generator Code:*** N
***Generator Code Description:*** Not a Generator, Verified

***Owner/Operator Details***

***Owner/Operator Ind:*** Current Operator
***Type:*** Other
***Name:*** TIM MCGETRICK
***Date Became Current:***
***Date Ended Current:***
***Phone:*** 714-997-0661
***Source Type:*** Implementer
***Street No:***
***Street 1:*** 1059 N PARKER ST
***Street 2:***
***City:*** ORANGE
***State:*** CA
***Country:***
***Zip Code:*** 92867

***Owner/Operator Ind:*** Current Owner
***Type:*** Other
***Name:*** DEVITO'S AUTO
***Date Became Current:***
***Date Ended Current:***
***Phone:*** 714-642-3306
***Source Type:*** Implementer
***Street No:***
***Street 1:*** 14984 KALAN CT
***Street 2:***
***City:*** CHINO HILLS
***State:*** CA
***Country:***
***Zip Code:*** 91709-2525

| | | | | | | |
|---|---|---|---|---|---|---|
| 104 | 1 of 3 | NW | 0.22 / 1,142.63 | 172.38 / -13 | PGM METAL FINISHING<br>989 N BATAVIA ST<br>ORANGE CA 92867 | RCRA SQG |

***EPA Handler ID:*** CAD982401341

| | |
|---|---|
| ***Gen Status Universe:*** | Small Quantity Generator |
| ***Contact Name:*** | ENVIRONMENTAL MANAGER |
| ***Contact Address:*** | 989 N BATAVIA AVE , , ORANGE , CA, 92667 , US |
| ***Contact Phone No and Ext:*** | 714-771-7284 |
| ***Contact Email:*** | |
| ***Contact Country:*** | US |
| ***County Name:*** | ORANGE |
| ***EPA Region:*** | 09 |
| ***Land Type:*** | Other |
| ***Receive Date:*** | 19891201 |
| ***Location Latitude:*** | 33.804018 |
| ***Location Longitude:*** | -117.861712 |

***Violation/Evaluation Summary***

***Note:*** NO RECORDS: As of Jan 2022, there are no Compliance Monitoring and Enforcement (violation) records associated with this facility (EPA ID).

***Handler Summary***

| | |
|---|---|
| ***Importer Activity:*** | No |
| ***Mixed Waste Generator:*** | No |
| ***Transporter Activity:*** | No |
| ***Transfer Facility:*** | No |
| ***Onsite Burner Exemption:*** | No |
| ***Furnace Exemption:*** | No |
| ***Underground Injection Activity:*** | No |
| ***Commercial TSD:*** | No |
| ***Used Oil Transporter:*** | No |
| ***Used Oil Transfer Facility:*** | No |
| ***Used Oil Processor:*** | No |
| ***Used Oil Refiner:*** | No |
| ***Used Oil Burner:*** | No |
| ***Used Oil Market Burner:*** | No |
| ***Used Oil Spec Marketer:*** | No |

***Hazardous Waste Handler Details***

| | |
|---|---|
| ***Sequence No:*** | 1 |
| ***Receive Date:*** | 19891201 |
| ***Handler Name:*** | PGM METAL FINISHING |
| ***Federal Waste Generator Code:*** | 2 |
| ***Generator Code Description:*** | Small Quantity Generator |
| ***Source Type:*** | Notification |

***Owner/Operator Details***

| | | | |
|---|---|---|---|
| ***Owner/Operator Ind:*** | Current Owner | ***Street No:*** | |
| ***Type:*** | Private | ***Street 1:*** | NOT REQUIRED |
| ***Name:*** | DAVID J HILL | ***Street 2:*** | |
| ***Date Became Current:*** | | ***City:*** | NOT REQUIRED |
| ***Date Ended Current:*** | | ***State:*** | ME |
| ***Phone:*** | 415-555-1212 | ***Country:*** | |
| ***Source Type:*** | Notification | ***Zip Code:*** | 99999 |

| | | | |
|---|---|---|---|
| ***Owner/Operator Ind:*** | Current Operator | ***Street No:*** | |
| ***Type:*** | Private | ***Street 1:*** | NOT REQUIRED |
| ***Name:*** | NOT REQUIRED | ***Street 2:*** | |
| ***Date Became Current:*** | | ***City:*** | NOT REQUIRED |
| ***Date Ended Current:*** | | ***State:*** | ME |
| ***Phone:*** | 415-555-1212 | ***Country:*** | |
| ***Source Type:*** | Notification | ***Zip Code:*** | 99999 |

| Map Key | Number of Records | Direction | Distance (mi/ft) | Elev/Diff (ft) | Site | DB |
|---|---|---|---|---|---|---|
| 104 | 2 of 3 | NW | 0.22 / 1,142.63 | 172.38 / -13 | PRECISION COLLISION<br>989 N BATAVIA ST<br>ORANGE CA 92867 | EMISSIONS |

***2015 Toxic Data***

| | | | |
|---|---|---|---|
| ***Facility ID:*** | 107833 | ***COID:*** | ORA |
| ***Facility SIC Code:*** | 7532 | ***DISN:*** | SOUTH COAST AQMD |
| ***CO:*** | 30 | ***CHAPIS:*** | |
| ***Air Basin:*** | SC | ***CERR Code:*** | |
| ***District:*** | SC | | |
| ***TS:*** | | | |
| ***Health Risk Asmt:*** | | | |
| ***Non-Cancer Chronic Haz Ind:*** | | | |
| ***Non-Cancer Acute Haz Ind:*** | | | |

***2016 Toxic Data***

| | | | |
|---|---|---|---|
| ***Facility ID:*** | 107833 | ***TS:*** | |
| ***Facility SIC Code:*** | 7532 | ***HRA:*** | |
| ***CERR CODE:*** | | ***CH Index:*** | |
| ***COID:*** | ORA | ***AH Index:*** | |
| ***CO:*** | 30 | ***Air Basin:*** | SC |
| ***DISN:*** | SOUTH COAST AQMD | ***District:*** | SC |
| ***CHAPIS:*** | | | |

***2017 Toxic Data***

| | | | |
|---|---|---|---|
| ***Facility ID:*** | 107833 | ***COID:*** | ORA |
| ***Facility SIC Code:*** | 7532 | ***DISN:*** | SOUTH COAST AQMD |
| ***CO:*** | 30 | ***CHAPIS:*** | |
| ***Air Basin:*** | SC | ***CERR Code:*** | |
| ***District:*** | SC | | |
| ***TS:*** | | | |
| ***Health Risk Asmt:*** | | | |
| ***Non-Cancer Chronic Haz Ind:*** | | | |
| ***Non-Cancer Acute Haz Ind:*** | | | |

***2018 Toxic Data***

| | | | |
|---|---|---|---|
| ***Facility ID:*** | 107833 | ***COID:*** | ORA |
| ***Facility SIC Code:*** | 7532 | ***DISN:*** | SOUTH COAST AQMD |
| ***CO:*** | 30 | ***CHAPIS:*** | |
| ***Air Basin:*** | SC | ***CERR Code:*** | |
| ***District:*** | SC | | |
| ***TS:*** | | | |
| ***Health Risk Asmt:*** | | | |
| ***Non-Cancer Chronic Haz Ind:*** | | | |
| ***Non-Cancer Acute Haz Ind:*** | | | |

***2019 Toxic Data***

| | | | |
|---|---|---|---|
| ***CO:*** | 30 | ***CHAPIS:*** | |
| ***Air Basin:*** | SC | ***CERR Code:*** | |
| ***Faccility ID:*** | 107833 | ***TS:*** | |
| ***District:*** | SC | ***Health Risk Asmt:*** | |
| ***Facility SIC Code:*** | 7532 | ***NonCncrChrnicHazInd :*** | |
| ***COID:*** | ORA | ***NonCncrActeHazInd:*** | |
| ***DISN:*** | SOUTH COAST AQMD | | |

| Map Key | Number of Records | Direction | Distance (mi/ft) | Elev/Diff (ft) | Site | DB |
|---|---|---|---|---|---|---|
| 104 | 3 of 3 | NW | 0.22 / 1,142.63 | 172.38 / -13 | PRECISION COLLISION AUTO BODY CENTER<br>989 NORTH BATAVIA<br>ORANGE CA 92667-0000 | RCRA<br>NON GEN |

**EPA Handler ID:** CAL000157538
**Gen Status Universe:** No Report
**Contact Name:** JASON BARRY
**Contact Address:** 989 N BATAVIA ST , , ORANGE , CA, 92867 ,
**Contact Phone No and Ext:** 714-997-5050
**Contact Email:** RVRQVR@AOL.COM
**Contact Country:**
**County Name:** ORANGE
**EPA Region:** 09
**Land Type:**
**Receive Date:** 19960528
**Location Latitude:** 33.804018
**Location Longitude:** -117.861712

***Violation/Evaluation Summary***

**Note:** NO RECORDS: As of Jan 2022, there are no Compliance Monitoring and Enforcement (violation) records associated with this facility (EPA ID).

***Handler Summary***

**Importer Activity:** No
**Mixed Waste Generator:** No
**Transporter Activity:** No
**Transfer Facility:** No
**Onsite Burner Exemption:** No
**Furnace Exemption:** No
**Underground Injection Activity:** No
**Commercial TSD:** No
**Used Oil Transporter:** No
**Used Oil Transfer Facility:** No
**Used Oil Processor:** No
**Used Oil Refiner:** No
**Used Oil Burner:** No
**Used Oil Market Burner:** No
**Used Oil Spec Marketer:** No

***Hazardous Waste Handler Details***

**Sequence No:** 1
**Receive Date:** 19960528
**Handler Name:** PRECISION COLLISION AUTO BODY CENTER
**Source Type:** Implementer
**Federal Waste Generator Code:** N
**Generator Code Description:** Not a Generator, Verified

***Owner/Operator Details***

**Owner/Operator Ind:** Current Owner
**Type:** Other
**Name:** JASON BARRY
**Date Became Current:**
**Date Ended Current:**
**Phone:** 714-997-5050
**Source Type:** Implementer
**Street No:**
**Street 1:** 989 N BATAVIA ST
**Street 2:**
**City:** ORANGE
**State:** CA
**Country:**
**Zip Code:** 92867-0000

**Owner/Operator Ind:** Current Operator
**Type:** Other
**Name:** JASON BARRY
**Street No:**
**Street 1:** 989 N BATAVIA ST
**Street 2:**

| Map Key | Number of Records | Direction | Distance (mi/ft) | Elev/Diff (ft) | Site | DB |
|---|---|---|---|---|---|---|

| | | | |
|---|---|---|---|
| **Date Became Current:** | | **City:** | ORANGE |
| **Date Ended Current:** | | **State:** | CA |
| **Phone:** | 714-997-5050 | **Country:** | |
| **Source Type:** | Implementer | **Zip Code:** | 92867 |

| | | | | | | |
|---|---|---|---|---|---|---|
| 105 | 1 of 3 | NW | 0.22 / 1,147.57 | 172.22 / -13 | HIGH ENERGY SCREEN PRINTING<br>982 N BATAVIA ST UNIT 10A<br>ORANGE CA 92867 | RCRA SQG |

| | |
|---|---|
| **EPA Handler ID:** | CAD983647256 |
| **Gen Status Universe:** | Small Quantity Generator |
| **Contact Name:** | GREGG WARD |
| **Contact Address:** | 982 N BATAVIA UNIT 10A , , ORANGE , CA, 92667 , US |
| **Contact Phone No and Ext:** | 714-771-5105 |
| **Contact Email:** | |
| **Contact Country:** | US |
| **County Name:** | ORANGE |
| **EPA Region:** | 09 |
| **Land Type:** | Private |
| **Receive Date:** | 19921208 |
| **Location Latitude:** | 33.803964 |
| **Location Longitude:** | -117.861767 |

***Violation/Evaluation Summary***

| | |
|---|---|
| **Note:** | NO RECORDS: As of Jan 2022, there are no Compliance Monitoring and Enforcement (violation) records associated with this facility (EPA ID). |

***Handler Summary***

| | |
|---|---|
| **Importer Activity:** | No |
| **Mixed Waste Generator:** | No |
| **Transporter Activity:** | No |
| **Transfer Facility:** | No |
| **Onsite Burner Exemption:** | No |
| **Furnace Exemption:** | No |
| **Underground Injection Activity:** | No |
| **Commercial TSD:** | No |
| **Used Oil Transporter:** | No |
| **Used Oil Transfer Facility:** | No |
| **Used Oil Processor:** | No |
| **Used Oil Refiner:** | No |
| **Used Oil Burner:** | No |
| **Used Oil Market Burner:** | No |
| **Used Oil Spec Marketer:** | No |

***Hazardous Waste Handler Details***

| | |
|---|---|
| **Sequence No:** | 1 |
| **Receive Date:** | 19921208 |
| **Handler Name:** | HIGH ENERGY SCREEN PRINTING |
| **Federal Waste Generator Code:** | 2 |
| **Generator Code Description:** | Small Quantity Generator |
| **Source Type:** | Notification |

***Owner/Operator Details***

| | | | |
|---|---|---|---|
| **Owner/Operator Ind:** | Current Owner | **Street No:** | |
| **Type:** | Private | **Street 1:** | 982 N BATAVIA UNIT 10A |
| **Name:** | GREGG SCOT WARD | **Street 2:** | |
| **Date Became Current:** | | **City:** | ORANGE |
| **Date Ended Current:** | | **State:** | CA |
| **Phone:** | 714-771-5105 | **Country:** | |

| Map Key | Number of Records | Direction | Distance (mi/ft) | Elev/Diff (ft) | Site | DB |
|---|---|---|---|---|---|---|

**Source Type:** Notification **Zip Code:** 92667

**105** **2 of 3** **NW** **0.22 / 1,147.57** **172.22 / -13** **MARBETH CHEM CO** **982 N BATAVIA BLDG A UNIT B** **ORANGE CA 92867** **RCRA SQG**

**EPA Handler ID:** CAD009641382
**Gen Status Universe:** Small Quantity Generator
**Contact Name:**
**Contact Address:** US
**Contact Phone No and Ext:**
**Contact Email:**
**Contact Country:** US
**County Name:** ORANGE
**EPA Region:** 09
**Land Type:**
**Receive Date:** 19960901
**Location Latitude:** 33.803964
**Location Longitude:** -117.861767

***Violation/Evaluation Summary***

**Note:** NO RECORDS: As of Jan 2022, there are no Compliance Monitoring and Enforcement (violation) records associated with this facility (EPA ID).

***Handler Summary***

**Importer Activity:** No
**Mixed Waste Generator:** No
**Transporter Activity:** No
**Transfer Facility:** No
**Onsite Burner Exemption:** No
**Furnace Exemption:** No
**Underground Injection Activity:** No
**Commercial TSD:** No
**Used Oil Transporter:** No
**Used Oil Transfer Facility:** No
**Used Oil Processor:** No
**Used Oil Refiner:** No
**Used Oil Burner:** No
**Used Oil Market Burner:** No
**Used Oil Spec Marketer:** No

***Hazardous Waste Handler Details***

**Sequence No:** 1
**Receive Date:** 19800716
**Handler Name:** MARBETH CHEM CO
**Federal Waste Generator Code:** 1
**Generator Code Description:** Large Quantity Generator
**Source Type:** Notification

***Hazardous Waste Handler Details***

**Sequence No:** 1
**Receive Date:** 19960901
**Handler Name:** MARBETH CHEM CO
**Federal Waste Generator Code:** 2
**Generator Code Description:** Small Quantity Generator
**Source Type:** Implementer

***Owner/Operator Details***

| Map Key | Number of Records | Direction | Distance (mi/ft) | Elev/Diff (ft) | Site | DB |
|---|---|---|---|---|---|---|

| | | | |
|---|---|---|---|
| **Owner/Operator Ind:** | Current Owner | **Street No:** | |
| **Type:** | Private | **Street 1:** | NOT REQUIRED |
| **Name:** | ELMER M DUDASH | **Street 2:** | |
| **Date Became Current:** | | **City:** | NOT REQUIRED |
| **Date Ended Current:** | | **State:** | ME |
| **Phone:** | 415-555-1212 | **Country:** | |
| **Source Type:** | Notification | **Zip Code:** | 99999 |

| | | | |
|---|---|---|---|
| **Owner/Operator Ind:** | Current Operator | **Street No:** | |
| **Type:** | Private | **Street 1:** | NOT REQUIRED |
| **Name:** | NOT REQUIRED | **Street 2:** | |
| **Date Became Current:** | | **City:** | NOT REQUIRED |
| **Date Ended Current:** | | **State:** | ME |
| **Phone:** | 415-555-1212 | **Country:** | |
| **Source Type:** | Implementer | **Zip Code:** | 99999 |

***Historical Handler Details***

| | |
|---|---|
| **Receive Dt:** | 19800716 |
| **Generator Code Description:** | Large Quantity Generator |
| **Handler Name:** | MARBETH CHEM CO |

| | | | | | | |
|---|---|---|---|---|---|---|
| 105 | *3 of 3* | *NW* | *0.22 / 1,147.57* | *172.22 / -13* | ***BRITTLYN PACER LLC DBA JOHNSON MOTORCARS 982 N BATAVIA ST STE B13 ORANGE CA 92867-5502*** | ***RCRA NON GEN*** |

| | |
|---|---|
| **EPA Handler ID:** | CAL000356980 |
| **Gen Status Universe:** | No Report |
| **Contact Name:** | GARY JOHNSON |
| **Contact Address:** | 982 N BATAVIA ST STE B13 , , ORANGE , CA, 92867-5502 , |
| **Contact Phone No and Ext:** | 714-997-2567 |
| **Contact Email:** | GARY@JOHNSONMOTORCARS.COM |
| **Contact Country:** | |
| **County Name:** | ORANGE |
| **EPA Region:** | 09 |
| **Land Type:** | |
| **Receive Date:** | 20100920 |
| **Location Latitude:** | 33.803964 |
| **Location Longitude:** | -117.861767 |

***Violation/Evaluation Summary***

| | |
|---|---|
| **Note:** | NO RECORDS: As of Jan 2022, there are no Compliance Monitoring and Enforcement (violation) records associated with this facility (EPA ID). |

***Handler Summary***

| | |
|---|---|
| **Importer Activity:** | No |
| **Mixed Waste Generator:** | No |
| **Transporter Activity:** | No |
| **Transfer Facility:** | No |
| **Onsite Burner Exemption:** | No |
| **Furnace Exemption:** | No |
| **Underground Injection Activity:** | No |
| **Commercial TSD:** | No |
| **Used Oil Transporter:** | No |
| **Used Oil Transfer Facility:** | No |
| **Used Oil Processor:** | No |
| **Used Oil Refiner:** | No |
| **Used Oil Burner:** | No |
| **Used Oil Market Burner:** | No |
| **Used Oil Spec Marketer:** | No |

| Map Key | Number of Records | Direction | Distance (mi/ft) | Elev/Diff (ft) | Site | DB |
|---|---|---|---|---|---|---|

***Hazardous Waste Handler Details***

| | |
|---|---|
| ***Sequence No:*** | 1 |
| ***Receive Date:*** | 20100920 |
| ***Handler Name:*** | BRITTLYN PACER LLC DBA JOHNSON MOTORCARS |
| ***Source Type:*** | Implementer |
| ***Federal Waste Generator Code:*** | N |
| ***Generator Code Description:*** | Not a Generator, Verified |

***Owner/Operator Details***

| | | | |
|---|---|---|---|
| ***Owner/Operator Ind:*** | Current Owner | ***Street No:*** | |
| ***Type:*** | Other | ***Street 1:*** | 982 N BATAVIA ST STE B13 |
| ***Name:*** | BRITTLYN PACER LLC | ***Street 2:*** | |
| ***Date Became Current:*** | | ***City:*** | ORANGE |
| ***Date Ended Current:*** | | ***State:*** | CA |
| ***Phone:*** | 714-997-2567 | ***Country:*** | |
| ***Source Type:*** | Implementer | ***Zip Code:*** | 92867-5502 |

| | | | |
|---|---|---|---|
| ***Owner/Operator Ind:*** | Current Operator | ***Street No:*** | |
| ***Type:*** | Other | ***Street 1:*** | 982 N BATAVIA ST STE B13 |
| ***Name:*** | GARY JOHNSON | ***Street 2:*** | |
| ***Date Became Current:*** | | ***City:*** | ORANGE |
| ***Date Ended Current:*** | | ***State:*** | CA |
| ***Phone:*** | 714-997-2567 | ***Country:*** | |
| ***Source Type:*** | Implementer | ***Zip Code:*** | 92867-5502 |

| Map Key | Number of Records | Direction | Distance (mi/ft) | Elev/Diff (ft) | Site | DB |
|---|---|---|---|---|---|---|
| 106 | *1 of 6* | *W* | *0.22 / 1,149.95* | *167.08 / -18* | ***VETTE SET CORVETTE AUTOBODY<br>938 WEST BARKLEY ST<br>ORANGE CA 92868*** | ***RCRA SQG*** |

| | |
|---|---|
| ***EPA Handler ID:*** | CAD092248616 |
| ***Gen Status Universe:*** | Small Quantity Generator |
| ***Contact Name:*** | ENVIRONMENTAL MANAGER |
| ***Contact Address:*** | 938 WEST BARKLEY STREET , , ORANGE , CA, 92668 , US |
| ***Contact Phone No and Ext:*** | 714-771-0920 |
| ***Contact Email:*** | |
| ***Contact Country:*** | US |
| ***County Name:*** | ORANGE |
| ***EPA Region:*** | 09 |
| ***Land Type:*** | Other |
| ***Receive Date:*** | 19860527 |
| ***Location Latitude:*** | 33.80078 |
| ***Location Longitude:*** | -117.862826 |

***Violation/Evaluation Summary***

| | |
|---|---|
| ***Note:*** | NO RECORDS: As of Jan 2022, there are no Compliance Monitoring and Enforcement (violation) records associated with this facility (EPA ID). |

***Handler Summary***

| | |
|---|---|
| ***Importer Activity:*** | No |
| ***Mixed Waste Generator:*** | No |
| ***Transporter Activity:*** | No |
| ***Transfer Facility:*** | No |
| ***Onsite Burner Exemption:*** | No |
| ***Furnace Exemption:*** | No |
| ***Underground Injection Activity:*** | No |
| ***Commercial TSD:*** | No |
| ***Used Oil Transporter:*** | No |
| ***Used Oil Transfer Facility:*** | No |

| | |
|---|---|
| **Used Oil Processor:** | No |
| **Used Oil Refiner:** | No |
| **Used Oil Burner:** | No |
| **Used Oil Market Burner:** | No |
| **Used Oil Spec Marketer:** | No |

***Hazardous Waste Handler Details***

| | |
|---|---|
| **Sequence No:** | 1 |
| **Receive Date:** | 19860527 |
| **Handler Name:** | VETTE SET CORVETTE AUTOBODY |
| **Federal Waste Generator Code:** | 2 |
| **Generator Code Description:** | Small Quantity Generator |
| **Source Type:** | Notification |

***Owner/Operator Details***

| | | | |
|---|---|---|---|
| **Owner/Operator Ind:** | Current Owner | **Street No:** | |
| **Type:** | Private | **Street 1:** | NOT REQUIRED |
| **Name:** | ED CAROLE | **Street 2:** | |
| **Date Became Current:** | | **City:** | NOT REQUIRED |
| **Date Ended Current:** | | **State:** | ME |
| **Phone:** | 415-555-1212 | **Country:** | |
| **Source Type:** | Notification | **Zip Code:** | 99999 |
| **Owner/Operator Ind:** | Current Operator | **Street No:** | |
| **Type:** | Private | **Street 1:** | NOT REQUIRED |
| **Name:** | NOT REQUIRED | **Street 2:** | |
| **Date Became Current:** | | **City:** | NOT REQUIRED |
| **Date Ended Current:** | | **State:** | ME |
| **Phone:** | 415-555-1212 | **Country:** | |
| **Source Type:** | Notification | **Zip Code:** | 99999 |

| Map Key | Number of Records | Direction | Distance (mi/ft) | Elev/Diff (ft) | Site | DB |
|---|---|---|---|---|---|---|
| 106 | 2 of 6 | W | 0.22 / 1,149.95 | 167.08 / -18 | VETTE SET AUTO BODY, ED CAROLE<br>938 W BARKLEY UNIT A<br>ORANGE CA 92668 | EMISSIONS |

***1987 Criteria Data***

| | | | |
|---|---|---|---|
| **Facility ID:** | 7006 | **CERR Code:** | |
| **Facility SIC Code:** | 7538 | **TOGT:** | 1.3 |
| **CO:** | 30 | **ROGT:** | 1.2584 |
| **Air Basin:** | SC | **COT:** | |
| **District:** | SC | **NOXT:** | |
| **COID:** | ORA | **SOXT:** | |
| **DISN:** | SOUTH COAST AQMD | **PMT:** | 0 |
| **CHAPIS:** | | **PM10T:** | 0 |

***1987 Toxic Data***

| | | | |
|---|---|---|---|
| **Facility ID:** | 7006 | **COID:** | ORA |
| **Facility SIC Code:** | 7538 | **DISN:** | SOUTH COAST AQMD |
| **CO:** | 30 | **CHAPIS:** | |
| **Air Basin:** | SC | **CERR Code:** | |
| **District:** | SC | | |
| **TS:** | | | |
| **Health Risk Asmt:** | | | |
| **Non-Cancer Chronic Haz Ind:** | | | |
| **Non-Cancer Acute Haz Ind:** | | | |

| Map Key | Number of Records | Direction | Distance (mi/ft) | Elev/Diff (ft) | Site | DB |
|---|---|---|---|---|---|---|

***1990 Criteria Data***

| | | | |
|---|---|---|---|
| ***Facility ID:*** | 7006 | ***CERR Code:*** | |
| ***Facility SIC Code:*** | 7538 | ***TOGT:*** | 1.3 |
| ***CO:*** | 30 | ***ROGT:*** | 1.2584 |
| ***Air Basin:*** | SC | ***COT:*** | |
| ***District:*** | SC | ***NOXT:*** | |
| ***COID:*** | ORA | ***SOXT:*** | |
| ***DISN:*** | SOUTH COAST AQMD | ***PMT:*** | 0 |
| ***CHAPIS:*** | | ***PM10T:*** | 0 |

***1990 Toxic Data***

| | | | |
|---|---|---|---|
| ***Facility ID:*** | 7006 | ***COID:*** | ORA |
| ***Facility SIC Code:*** | 7538 | ***DISN:*** | SOUTH COAST AQMD |
| ***CO:*** | 30 | ***CHAPIS:*** | |
| ***Air Basin:*** | SC | ***CERR Code:*** | |
| ***District:*** | SC | | |
| ***TS:*** | | | |
| ***Health Risk Asmt:*** | | | |
| ***Non-Cancer Chronic Haz Ind:*** | | | |
| ***Non-Cancer Acute Haz Ind:*** | | | |

---

| Map Key | Number of Records | Direction | Distance (mi/ft) | Elev/Diff (ft) | Site | DB |
|---|---|---|---|---|---|---|
| 106 | *3 of 6* | *W* | *0.22 / 1,149.95* | *167.08 / -18* | ***CLASSIC TOUCH AUTO REPAIR-SANTOS LAGUNAS***<br>***938 W BARKLEY UNIT A***<br>***ORANGE CA 92868*** | ***EMISSIONS*** |

***2004 Criteria Data***

| | | | |
|---|---|---|---|
| ***Facility ID:*** | 142023 | ***CERR Code:*** | |
| ***Facility SIC Code:*** | 7532 | ***TOGT:*** | .1795 |
| ***CO:*** | 30 | ***ROGT:*** | .16439425 |
| ***Air Basin:*** | SC | ***COT:*** | |
| ***District:*** | SC | ***NOXT:*** | |
| ***COID:*** | ORA | ***SOXT:*** | |
| ***DISN:*** | SOUTH COAST AQMD | ***PMT:*** | |
| ***CHAPIS:*** | | ***PM10T:*** | |

***2004 Toxic Data***

| | | | |
|---|---|---|---|
| ***Facility ID:*** | 142023 | ***COID:*** | ORA |
| ***Facility SIC Code:*** | 7532 | ***DISN:*** | SOUTH COAST AQMD |
| ***CO:*** | 30 | ***CHAPIS:*** | |
| ***Air Basin:*** | SC | ***CERR Code:*** | |
| ***District:*** | SC | | |
| ***TS:*** | | | |
| ***Health Risk Asmt:*** | | | |
| ***Non-Cancer Chronic Haz Ind:*** | | | |
| ***Non-Cancer Acute Haz Ind:*** | | | |

---

| Map Key | Number of Records | Direction | Distance (mi/ft) | Elev/Diff (ft) | Site | DB |
|---|---|---|---|---|---|---|
| 106 | *4 of 6* | *W* | *0.22 / 1,149.95* | *167.08 / -18* | ***BIG D BODY & PAINT***<br>***938 W BARKLEY SUITE B***<br>***ORANGE CA 92868*** | ***EMISSIONS*** |

***2016 Toxic Data***

| | | | |
|---|---|---|---|
| ***Facility ID:*** | 167887 | ***TS:*** | |
| ***Facility SIC Code:*** | 7523 | ***HRA:*** | |
| ***CERR CODE:*** | | ***CH Index:*** | |

| Map Key | Number of Records | Direction | Distance (mi/ft) | Elev/Diff (ft) | Site | DB |
|---|---|---|---|---|---|---|

| | | | |
|---|---|---|---|
| **COID:** | ORA | **AH Index:** | |
| **CO:** | 30 | **Air Basin:** | SC |
| **DISN:** | SOUTH COAST AQMD | **District:** | SC |
| **CHAPIS:** | | | |

| | | | | | | |
|---|---|---|---|---|---|---|
| 106 | 5 of 6 | W | 0.22 / 1,149.95 | 167.08 / -18 | PENNINGTON INC<br>938 W BARKLEY<br>ORANGE CA 92668-0000 | RCRA TSD |

| | |
|---|---|
| **EPA Handler ID:** | CAL921985692 |
| **Gen Status Universe:** | No Report |
| **Contact Name:** | CHARLES PENNINGTON-PRESIDENT |
| **Contact Address:** | 938 W BARKLEY AVE STE H , , ORANGE , CA, 92868 , |
| **Contact Phone No and Ext:** | 714-639-6520 |
| **Contact Email:** | CHUCK@PENNINGTONS-INC.COM |
| **Contact Country:** | |
| **Land Type:** | |
| **County Name:** | ORANGE |
| **EPA Region:** | 09 |
| **Receive Date:** | 19920716 |
| **Location Latitude:** | 33.80078 |
| **Location Longitude:** | -117.862826 |

***Violation/Evaluation Summary***

| | |
|---|---|
| **Note:** | NO RECORDS: As of Jan 2022, there are no Compliance Monitoring and Enforcement (violation) records associated with this facility (EPA ID). |

***Handler Summary***

| | |
|---|---|
| **Importer Activity:** | No |
| **Mixed Waste Generator:** | No |
| **Transporter Activity:** | No |
| **Transfer Facility:** | No |
| **Onsite Burner Exemption:** | No |
| **Smelting, Melting and Refining:** | No |
| **Underground Injection Control:** | No |
| **Commercial TSD:** | No |
| **Used Oil Transporter:** | No |
| **Used Oil Transfer Facility:** | No |
| **Used Oil Processor:** | No |
| **Used Oil Refiner:** | No |
| **Used Oil Burner:** | No |
| **Used Oil Market Burner:** | No |
| **Used Oil Spec Marketer:** | No |

***Hazardous Waste Handler Details***

| | |
|---|---|
| **Sequence No:** | 1 |
| **Receive Date:** | 19920716 |
| **Handler Name:** | PENNINGTON INC |
| **Federal Waste Generator Code:** | N |
| **Generator Code Description:** | Not a Generator, Verified |
| **Source Type:** | Implementer |

***Owner/Operator Details***

| | | | |
|---|---|---|---|
| **Owner/Operator Ind:** | Current Operator | **Street No:** | |
| **Type:** | Other | **Street 1:** | 938 W BARKLEY AVE STE H |
| **Name:** | CHARLES PENNINGTON-PRESIDENT | **Street 2:** | |
| **Date Became Current:** | | **City:** | ORANGE |
| **Date Ended Current:** | | **State:** | CA |
| **Phone:** | 714-639-6520 | **Country:** | |

| | | | |
|---|---|---|---|
| **Source Type:** | Implementer | **Zip Code:** | 92868 |
| **Owner/Operator Ind:** | Current Owner | **Street No:** | |
| **Type:** | Other | **Street 1:** | 1016 W BARKLEY AVE |
| **Name:** | PENNINGTON INC | **Street 2:** | |
| **Date Became Current:** | | **City:** | ORANGE |
| **Date Ended Current:** | | **State:** | CA |
| **Phone:** | 714-639-6520 | **Country:** | |
| **Source Type:** | Implementer | **Zip Code:** | 92869-1720 |

| | | | | | | |
|---|---|---|---|---|---|---|
| 106 | 6 of 6 | W | 0.22 / 1,149.95 | 167.08 / -18 | PENNINGTON INC<br>938 W BARKLEY<br>ORANGE CA 92668-0000 | RCRA<br>NON GEN |

| | |
|---|---|
| **EPA Handler ID:** | CAL921985692 |
| **Gen Status Universe:** | No Report |
| **Contact Name:** | CHARLES PENNINGTON-PRESIDENT |
| **Contact Address:** | 938 W BARKLEY AVE STE H , , ORANGE , CA, 92868 , |
| **Contact Phone No and Ext:** | 714-639-6520 |
| **Contact Email:** | CHUCK@PENNINGTONS-INC.COM |
| **Contact Country:** | |
| **County Name:** | ORANGE |
| **EPA Region:** | 09 |
| **Land Type:** | |
| **Receive Date:** | 19920716 |
| **Location Latitude:** | 33.80078 |
| **Location Longitude:** | -117.862826 |

***Violation/Evaluation Summary***

**Note:** NO RECORDS: As of Jan 2022, there are no Compliance Monitoring and Enforcement (violation) records associated with this facility (EPA ID).

***Handler Summary***

| | |
|---|---|
| **Importer Activity:** | No |
| **Mixed Waste Generator:** | No |
| **Transporter Activity:** | No |
| **Transfer Facility:** | No |
| **Onsite Burner Exemption:** | No |
| **Furnace Exemption:** | No |
| **Underground Injection Activity:** | No |
| **Commercial TSD:** | No |
| **Used Oil Transporter:** | No |
| **Used Oil Transfer Facility:** | No |
| **Used Oil Processor:** | No |
| **Used Oil Refiner:** | No |
| **Used Oil Burner:** | No |
| **Used Oil Market Burner:** | No |
| **Used Oil Spec Marketer:** | No |

***Hazardous Waste Handler Details***

| | |
|---|---|
| **Sequence No:** | 1 |
| **Receive Date:** | 19920716 |
| **Handler Name:** | PENNINGTON INC |
| **Source Type:** | Implementer |
| **Federal Waste Generator Code:** | N |
| **Generator Code Description:** | Not a Generator, Verified |

***Owner/Operator Details***

**Owner/Operator Ind:** Current Operator **Street No:**

| Map Key | Number of Records | Direction | Distance (mi/ft) | Elev/Diff (ft) | Site | DB |
|---|---|---|---|---|---|---|

| | | | |
|---|---|---|---|
| **Type:** | Other | **Street 1:** | 938 W BARKLEY AVE STE H |
| **Name:** | CHARLES PENNINGTON-PRESIDENT | **Street 2:** | |
| **Date Became Current:** | | **City:** | ORANGE |
| **Date Ended Current:** | | **State:** | CA |
| **Phone:** | 714-639-6520 | **Country:** | |
| **Source Type:** | Implementer | **Zip Code:** | 92868 |
| | | | |
| **Owner/Operator Ind:** | Current Owner | **Street No:** | |
| **Type:** | Other | **Street 1:** | 1016 W BARKLEY AVE |
| **Name:** | PENNINGTON INC | **Street 2:** | |
| **Date Became Current:** | | **City:** | ORANGE |
| **Date Ended Current:** | | **State:** | CA |
| **Phone:** | 714-639-6520 | **Country:** | |
| **Source Type:** | Implementer | **Zip Code:** | 92869-1720 |

| | | | | | | |
|---|---|---|---|---|---|---|
| 107 | 1 of 1 | NNW | 0.22 / 1,176.47 | 180.13 / -5 | JOHNSONS FINE FURNITURE<br>1048 N PARKER SUITE F<br>ORANGE CA 92867 | RCRA SQG |

| | |
|---|---|
| **EPA Handler ID:** | CAD982445306 |
| **Gen Status Universe:** | Small Quantity Generator |
| **Contact Name:** | ENVIRONMENTAL MANAGER |
| **Contact Address:** | 1048 N PARKER SUITE F , , ORANGE , CA, 92667 , US |
| **Contact Phone No and Ext:** | 714-633-9010 |
| **Contact Email:** | |
| **Contact Country:** | US |
| **County Name:** | ORANGE |
| **EPA Region:** | 09 |
| **Land Type:** | Other |
| **Receive Date:** | 19910104 |
| **Location Latitude:** | 33.80517 |
| **Location Longitude:** | -117.859856 |

***Violation/Evaluation Summary***

| | |
|---|---|
| **Note:** | NO RECORDS: As of Jan 2022, there are no Compliance Monitoring and Enforcement (violation) records associated with this facility (EPA ID). |

***Handler Summary***

| | |
|---|---|
| **Importer Activity:** | No |
| **Mixed Waste Generator:** | No |
| **Transporter Activity:** | No |
| **Transfer Facility:** | No |
| **Onsite Burner Exemption:** | No |
| **Furnace Exemption:** | No |
| **Underground Injection Activity:** | No |
| **Commercial TSD:** | No |
| **Used Oil Transporter:** | No |
| **Used Oil Transfer Facility:** | No |
| **Used Oil Processor:** | No |
| **Used Oil Refiner:** | No |
| **Used Oil Burner:** | No |
| **Used Oil Market Burner:** | No |
| **Used Oil Spec Marketer:** | No |

***Hazardous Waste Handler Details***

| | |
|---|---|
| **Sequence No:** | 1 |
| **Receive Date:** | 19910104 |
| **Handler Name:** | JOHNSONS FINE FURNITURE |
| **Federal Waste Generator Code:** | 2 |
| **Generator Code Description:** | Small Quantity Generator |
| **Source Type:** | Notification |

| Map Key | Number of Records | Direction | Distance (mi/ft) | Elev/Diff (ft) | Site | DB |
|---|---|---|---|---|---|---|

***Owner/Operator Details***

| | | | |
|---|---|---|---|
| ***Owner/Operator Ind:*** | Current Owner | ***Street No:*** | |
| ***Type:*** | Private | ***Street 1:*** | NOT REQUIRED |
| ***Name:*** | GUS CARRILLO | ***Street 2:*** | |
| ***Date Became Current:*** | | ***City:*** | NOT REQUIRED |
| ***Date Ended Current:*** | | ***State:*** | ME |
| ***Phone:*** | 415-555-1212 | ***Country:*** | |
| ***Source Type:*** | Notification | ***Zip Code:*** | 99999 |

| | | | |
|---|---|---|---|
| ***Owner/Operator Ind:*** | Current Operator | ***Street No:*** | |
| ***Type:*** | Private | ***Street 1:*** | NOT REQUIRED |
| ***Name:*** | NOT REQUIRED | ***Street 2:*** | |
| ***Date Became Current:*** | | ***City:*** | NOT REQUIRED |
| ***Date Ended Current:*** | | ***State:*** | ME |
| ***Phone:*** | 415-555-1212 | ***Country:*** | |
| ***Source Type:*** | Notification | ***Zip Code:*** | 99999 |

| Map Key | Number of Records | Direction | Distance (mi/ft) | Elev/Diff (ft) | Site | DB |
|---|---|---|---|---|---|---|
| 108 | *1 of 1* | *WSW* | *0.23 / 1,209.53* | *172.95 / -12* | ***FIBRE GLASS EVERCOAT CO INC***<br>***700 N BATAVIA***<br>***ORANGE CA 92668*** | ***EMISSIONS*** |

***1987 Criteria Data***

| | | | |
|---|---|---|---|
| ***Facility ID:*** | 52761 | ***CERR Code:*** | |
| ***Facility SIC Code:*** | 2819 | ***TOGT:*** | 0 |
| ***CO:*** | 30 | ***ROGT:*** | 0 |
| ***Air Basin:*** | SC | ***COT:*** | |
| ***District:*** | SC | ***NOXT:*** | |
| ***COID:*** | ORA | ***SOXT:*** | |
| ***DISN:*** | SOUTH COAST AQMD | ***PMT:*** | 0 |
| ***CHAPIS:*** | | ***PM10T:*** | 0 |

***1987 Toxic Data***

| | | | |
|---|---|---|---|
| ***Facility ID:*** | 52761 | ***COID:*** | ORA |
| ***Facility SIC Code:*** | 2819 | ***DISN:*** | SOUTH COAST AQMD |
| ***CO:*** | 30 | ***CHAPIS:*** | |
| ***Air Basin:*** | SC | ***CERR Code:*** | |
| ***District:*** | SC | | |
| ***TS:*** | | | |
| ***Health Risk Asmt:*** | | | |
| ***Non-Cancer Chronic Haz Ind:*** | | | |
| ***Non-Cancer Acute Haz Ind:*** | | | |

| Map Key | Number of Records | Direction | Distance (mi/ft) | Elev/Diff (ft) | Site | DB |
|---|---|---|---|---|---|---|
| 109 | *1 of 3* | *SW* | *0.23 / 1,210.55* | *173.02 / -12* | ***BEACON SALES ACQUISITION, INC.***<br>***675 N. BATAVIA***<br>***ORANGE CA 92868*** | ***RCRA NON GEN*** |

| | |
|---|---|
| ***EPA Handler ID:*** | CAC003123470 |
| ***Gen Status Universe:*** | No Report |
| ***Contact Name:*** | ROBERT HAYWARD |
| ***Contact Address:*** | 675 N. BATAVIA , , ORANGE , CA, 92868 , |
| ***Contact Phone No and Ext:*** | 909-844-6833 |
| ***Contact Email:*** | ROBERT@HAYWARDENVIRONMENTAL.COM |
| ***Contact Country:*** | |
| ***County Name:*** | ORANGE |
| ***EPA Region:*** | 09 |
| ***Land Type:*** | |
| ***Receive Date:*** | 20210608 |
| ***Location Latitude:*** | |
| ***Location Longitude:*** | |

***Violation/Evaluation Summary***

***Note:*** NO RECORDS: As of Jan 2022, there are no Compliance Monitoring and Enforcement (violation) records associated with this facility (EPA ID).

***Handler Summary***

| | |
|---|---|
| ***Importer Activity:*** | No |
| ***Mixed Waste Generator:*** | No |
| ***Transporter Activity:*** | No |
| ***Transfer Facility:*** | No |
| ***Onsite Burner Exemption:*** | No |
| ***Furnace Exemption:*** | No |
| ***Underground Injection Activity:*** | No |
| ***Commercial TSD:*** | No |
| ***Used Oil Transporter:*** | No |
| ***Used Oil Transfer Facility:*** | No |
| ***Used Oil Processor:*** | No |
| ***Used Oil Refiner:*** | No |
| ***Used Oil Burner:*** | No |
| ***Used Oil Market Burner:*** | No |
| ***Used Oil Spec Marketer:*** | No |

***Hazardous Waste Handler Details***

| | |
|---|---|
| ***Sequence No:*** | 1 |
| ***Receive Date:*** | 20210608 |
| ***Handler Name:*** | BEACON SALES ACQUISITION, INC. |
| ***Source Type:*** | Implementer |
| ***Federal Waste Generator Code:*** | N |
| ***Generator Code Description:*** | Not a Generator, Verified |

***Owner/Operator Details***

| | | | |
|---|---|---|---|
| ***Owner/Operator Ind:*** | Current Owner | ***Street No:*** | |
| ***Type:*** | Other | ***Street 1:*** | 675 N. BATAVIA |
| ***Name:*** | ROBERT HAYWARD | ***Street 2:*** | |
| ***Date Became Current:*** | | ***City:*** | ORANGE |
| ***Date Ended Current:*** | | ***State:*** | CA |
| ***Phone:*** | 909-481-1106 | ***Country:*** | |
| ***Source Type:*** | Implementer | ***Zip Code:*** | 92868 |

| | | | |
|---|---|---|---|
| ***Owner/Operator Ind:*** | Current Operator | ***Street No:*** | |
| ***Type:*** | Other | ***Street 1:*** | 675 N. BATAVIA |
| ***Name:*** | ROBERT HAYWARD | ***Street 2:*** | |
| ***Date Became Current:*** | | ***City:*** | ORANGE |
| ***Date Ended Current:*** | | ***State:*** | CA |
| ***Phone:*** | 909-844-6833 | ***Country:*** | |
| ***Source Type:*** | Implementer | ***Zip Code:*** | 92868 |

| | | | | | | |
|---|---|---|---|---|---|---|
| 109 | *2 of 3* | *SW* | *0.23 / 1,210.55* | *173.02 / -12* | ***BEACON SALES ACQUISITION, INC.***<br>***675 N BATAVIA***<br>***ORANGE CA 92868*** | ***RCRA NON GEN*** |

| | |
|---|---|
| ***EPA Handler ID:*** | CAC003144211 |
| ***Gen Status Universe:*** | No Report |
| ***Contact Name:*** | COLE TEMPER |
| ***Contact Address:*** | 675 N BATAVIA , , ORANGE , CA, 92868 , |
| ***Contact Phone No and Ext:*** | 714-633-6330 |
| ***Contact Email:*** | CAROLINE@HAYWARDENVIRONMENTAL.COM |
| ***Contact Country:*** | |

| Map Key | Number of Records | Direction | Distance (mi/ft) | Elev/Diff (ft) | Site | DB |
|---|---|---|---|---|---|---|

**County Name:** ORANGE
**EPA Region:** 09
**Land Type:**
**Receive Date:** 20211019
**Location Latitude:**
**Location Longitude:**

***Violation/Evaluation Summary***

**Note:** NO RECORDS: As of Jan 2022, there are no Compliance Monitoring and Enforcement (violation) records associated with this facility (EPA ID).

***Handler Summary***

**Importer Activity:** No
**Mixed Waste Generator:** No
**Transporter Activity:** No
**Transfer Facility:** No
**Onsite Burner Exemption:** No
**Furnace Exemption:** No
**Underground Injection Activity:** No
**Commercial TSD:** No
**Used Oil Transporter:** No
**Used Oil Transfer Facility:** No
**Used Oil Processor:** No
**Used Oil Refiner:** No
**Used Oil Burner:** No
**Used Oil Market Burner:** No
**Used Oil Spec Marketer:** No

***Hazardous Waste Handler Details***

**Sequence No:** 1
**Receive Date:** 20211019
**Handler Name:** BEACON SALES ACQUISITION, INC.
**Source Type:** Implementer
**Federal Waste Generator Code:** N
**Generator Code Description:** Not a Generator, Verified

***Owner/Operator Details***

**Owner/Operator Ind:** Current Owner
**Type:** Other
**Name:** COLE TEMPER
**Date Became Current:**
**Date Ended Current:**
**Phone:** 714-633-6330
**Source Type:** Implementer
**Street No:**
**Street 1:** 675 N BATAVIA
**Street 2:**
**City:** ORANGE
**State:** CA
**Country:**
**Zip Code:** 92868

**Owner/Operator Ind:** Current Operator
**Type:** Other
**Name:** COLE TEMPER
**Date Became Current:**
**Date Ended Current:**
**Phone:** 714-633-6330
**Source Type:** Implementer
**Street No:**
**Street 1:** 675 N BATAVIA
**Street 2:**
**City:** ORANGE
**State:** CA
**Country:**
**Zip Code:** 92868

---

| | | | | | | |
|---|---|---|---|---|---|---|
| 109 | 3 of 3 | SW | 0.23 / 1,210.55 | 173.02 / -12 | BEACON ROOFING SUPPLY, INC.<br>675 N BATAVIA<br>ORANGE CA 92868 | RCRA<br>NON GEN |

**EPA Handler ID:** CAC003140322
**Gen Status Universe:** No Report

| | |
|---|---|
| ***Contact Name:*** | BOBBY SANDOVAL |
| ***Contact Address:*** | 675 N BATAVIA , , ORANGE , CA, 92868 , |
| ***Contact Phone No and Ext:*** | 714-633-6330 |
| ***Contact Email:*** | CAROLINE@HAYWARDENVIRONMENTAL.COM |
| ***Contact Country:*** | |
| ***County Name:*** | ORANGE |
| ***EPA Region:*** | 09 |
| ***Land Type:*** | |
| ***Receive Date:*** | 20210923 |
| ***Location Latitude:*** | |
| ***Location Longitude:*** | |

***Violation/Evaluation Summary***

| | |
|---|---|
| ***Note:*** | NO RECORDS: As of Jan 2022, there are no Compliance Monitoring and Enforcement (violation) records associated with this facility (EPA ID). |

***Handler Summary***

| | |
|---|---|
| ***Importer Activity:*** | No |
| ***Mixed Waste Generator:*** | No |
| ***Transporter Activity:*** | No |
| ***Transfer Facility:*** | No |
| ***Onsite Burner Exemption:*** | No |
| ***Furnace Exemption:*** | No |
| ***Underground Injection Activity:*** | No |
| ***Commercial TSD:*** | No |
| ***Used Oil Transporter:*** | No |
| ***Used Oil Transfer Facility:*** | No |
| ***Used Oil Processor:*** | No |
| ***Used Oil Refiner:*** | No |
| ***Used Oil Burner:*** | No |
| ***Used Oil Market Burner:*** | No |
| ***Used Oil Spec Marketer:*** | No |

***Hazardous Waste Handler Details***

| | |
|---|---|
| ***Sequence No:*** | 1 |
| ***Receive Date:*** | 20210923 |
| ***Handler Name:*** | BEACON ROOFING SUPPLY, INC. |
| ***Source Type:*** | Implementer |
| ***Federal Waste Generator Code:*** | N |
| ***Generator Code Description:*** | Not a Generator, Verified |

***Owner/Operator Details***

| | | | |
|---|---|---|---|
| ***Owner/Operator Ind:*** | Current Operator | ***Street No:*** | |
| ***Type:*** | Other | ***Street 1:*** | 675 N BATAVIA |
| ***Name:*** | BOBBY SANDOVAL | ***Street 2:*** | |
| ***Date Became Current:*** | | ***City:*** | ORANGE |
| ***Date Ended Current:*** | | ***State:*** | CA |
| ***Phone:*** | 714-633-6330 | ***Country:*** | |
| ***Source Type:*** | Implementer | ***Zip Code:*** | 92868 |

| | | | |
|---|---|---|---|
| ***Owner/Operator Ind:*** | Current Owner | ***Street No:*** | |
| ***Type:*** | Other | ***Street 1:*** | 675 N BATAVIA |
| ***Name:*** | BOBBY SANDOVAL | ***Street 2:*** | |
| ***Date Became Current:*** | | ***City:*** | ORANGE |
| ***Date Ended Current:*** | | ***State:*** | CA |
| ***Phone:*** | 714-633-6330 | ***Country:*** | |
| ***Source Type:*** | Implementer | ***Zip Code:*** | 92868 |

| Map Key | Number of Records | Direction | Distance (mi/ft) | Elev/Diff (ft) | Site | DB |
|---|---|---|---|---|---|---|
| 110 | 1 of 1 | NW | 0.23 / 1,211.68 | 172.80 / -12 | TJ JANCA CONSTRUCTION<br>1009 N BATAVIA ST<br>ORANGE CA 92867-5503 | RCRA NON GEN |

**EPA Handler ID:** CAC003031866
**Gen Status Universe:** No Report
**Contact Name:** JOHNNY RAMIREZ
**Contact Address:** 2322 N. BATAVIA ST. #101 , ORANGE , CA , CA, 92865 ,
**Contact Phone No and Ext:** 714-921-3940
**Contact Email:** JRAMIREZ@PROTECTTURF.COM
**Contact Country:**
**County Name:** ORANGE
**EPA Region:** 09
**Land Type:**
**Receive Date:** 20190830
**Location Latitude:**
**Location Longitude:**

***Violation/Evaluation Summary***

**Note:** NO RECORDS: As of Jan 2022, there are no Compliance Monitoring and Enforcement (violation) records associated with this facility (EPA ID).

***Handler Summary***

**Importer Activity:** No
**Mixed Waste Generator:** No
**Transporter Activity:** No
**Transfer Facility:** No
**Onsite Burner Exemption:** No
**Furnace Exemption:** No
**Underground Injection Activity:** No
**Commercial TSD:** No
**Used Oil Transporter:** No
**Used Oil Transfer Facility:** No
**Used Oil Processor:** No
**Used Oil Refiner:** No
**Used Oil Burner:** No
**Used Oil Market Burner:** No
**Used Oil Spec Marketer:** No

***Hazardous Waste Handler Details***

**Sequence No:** 1
**Receive Date:** 20190830
**Handler Name:** TJ JANCA CONSTRUCTION
**Source Type:** Implementer
**Federal Waste Generator Code:** N
**Generator Code Description:** Not a Generator, Verified

***Owner/Operator Details***

**Owner/Operator Ind:** Current Owner
**Type:** Other
**Name:** KEITH SMITH
**Date Became Current:**
**Date Ended Current:**
**Phone:** 714-921-3940
**Source Type:** Implementer
**Street No:**
**Street 1:** 2322 N. BATAVIA ST. #101
**Street 2:** ORANGE
**City:** CA
**State:** CA
**Country:**
**Zip Code:** 92865

**Owner/Operator Ind:** Current Operator
**Type:** Other
**Name:** JOHNNY RAMIREZ
**Date Became Current:**
**Street No:**
**Street 1:** 2322 N. BATAVIA ST. #101
**Street 2:** ORANGE
**City:** CA

| Map Key | Number of Records | Direction | Distance (mi/ft) | Elev/Diff (ft) | Site | DB |
|---|---|---|---|---|---|---|

| | | | |
|---|---|---|---|
| **Date Ended Current:** | | **State:** | CA |
| **Phone:** | 714-921-3940 | **Country:** | |
| **Source Type:** | Implementer | **Zip Code:** | 92865 |

| Map Key | Number of Records | Direction | Distance (mi/ft) | Elev/Diff (ft) | Site | DB |
|---|---|---|---|---|---|---|
| 111 | 1 of 1 | NNW | 0.23 / 1,235.79 | 179.55 / -5 | TEXAN TRUCK BODY CO., BERT STE<br>1085 N PARKER<br>ORANGE CA 92667 | EMISSIONS |

***1987 Criteria Data***

| | | | |
|---|---|---|---|
| **Facility ID:** | 12085 | **CERR Code:** | |
| **Facility SIC Code:** | 3711 | **TOGT:** | 1 |
| **CO:** | 30 | **ROGT:** | .968 |
| **Air Basin:** | SC | **COT:** | |
| **District:** | SC | **NOXT:** | |
| **COID:** | ORA | **SOXT:** | |
| **DISN:** | SOUTH COAST AQMD | **PMT:** | 0 |
| **CHAPIS:** | | **PM10T:** | 0 |

***1987 Toxic Data***

| | | | |
|---|---|---|---|
| **Facility ID:** | 12085 | **COID:** | ORA |
| **Facility SIC Code:** | 3711 | **DISN:** | SOUTH COAST AQMD |
| **CO:** | 30 | **CHAPIS:** | |
| **Air Basin:** | SC | **CERR Code:** | |
| **District:** | SC | | |
| **TS:** | | | |
| **Health Risk Asmt:** | | | |
| **Non-Cancer Chronic Haz Ind:** | | | |
| **Non-Cancer Acute Haz Ind:** | | | |

| Map Key | Number of Records | Direction | Distance (mi/ft) | Elev/Diff (ft) | Site | DB |
|---|---|---|---|---|---|---|
| 112 | 1 of 1 | WSW | 0.23 / 1,239.96 | 172.34 / -13 | ARROWHEAD MOUNTAIN SPRING WATER CO.<br>619 NORTH MAIN STREET<br>Orange CA 92868 | DELISTED TNK |

***Delisted Storage Tanks***

| | | | |
|---|---|---|---|
| **Facility ID:** | 30-030-012484 | **County:** | Orange |
| **Latitude:** | 33.798998 | **Original Source:** | UST |
| **Longitude:** | -117.862655 | **Record Date:** | 30-JAN-2017 |
| **Permitting Agency:** | ORANGE, CITY OF | | |

| Map Key | Number of Records | Direction | Distance (mi/ft) | Elev/Diff (ft) | Site | DB |
|---|---|---|---|---|---|---|
| 113 | 1 of 4 | W | 0.23 / 1,240.58 | 169.27 / -16 | DR ACESSORIES INC<br>929 W BARKLEY<br>ORANGE CA 92668 | EMISSIONS |

***1996 Criteria Data***

| | | | |
|---|---|---|---|
| **Facility ID:** | 103709 | **CERR Code:** | |
| **Facility SIC Code:** | 7335 | **TOGT:** | .2 |
| **CO:** | 30 | **ROGT:** | 0 |
| **Air Basin:** | SC | **COT:** | |
| **District:** | SC | **NOXT:** | |
| **COID:** | ORA | **SOXT:** | |
| **DISN:** | SOUTH COAST AQMD | **PMT:** | |
| **CHAPIS:** | | **PM10T:** | |

| Map Key | Number of Records | Direction | Distance (mi/ft) | Elev/Diff (ft) | Site | DB |
|---|---|---|---|---|---|---|

***1996 Toxic Data***

***Facility ID:*** 103709
***Facility SIC Code:*** 7335
***CO:*** 30
***Air Basin:*** SC
***District:*** SC
***TS:***
***Health Risk Asmt:***
***Non-Cancer Chronic Haz Ind:***
***Non-Cancer Acute Haz Ind:***

***COID:*** ORA
***DISN:*** SOUTH COAST AQMD
***CHAPIS:***
***CERR Code:***

***1998 Toxic Data***

***Facility ID:*** 103709
***Facility SIC Code:*** 7335
***CO:*** 30
***Air Basin:*** SC
***District:*** SC
***TS:***
***Health Risk Asmt:***
***Non-Cancer Chronic Haz Ind:***
***Non-Cancer Acute Haz Ind:***

***COID:*** ORA
***DISN:*** SOUTH COAST AQMD
***CHAPIS:***
***CERR Code:***

***1999 Toxic Data***

***Facility ID:*** 103709
***Facility SIC Code:*** 7335
***CO:*** 30
***Air Basin:*** SC
***District:*** SC
***TS:***
***Health Risk Asmt:***
***Non-Cancer Chronic Haz Ind:***
***Non-Cancer Acute Haz Ind:***

***COID:*** ORA
***DISN:*** SOUTH COAST AQMD
***CHAPIS:***
***CERR Code:***

***2000 Toxic Data***

***Facility ID:*** 103709
***Facility SIC Code:*** 7335
***CO:*** 30
***Air Basin:*** SC
***District:*** SC
***TS:***
***Health Risk Asmt:***
***Non-Cancer Chronic Haz Ind:***
***Non-Cancer Acute Haz Ind:***

***COID:*** ORA
***DISN:*** SOUTH COAST AQMD
***CHAPIS:***
***CERR Code:***

***2001 Toxic Data***

***Facility ID:*** 103709
***Facility SIC Code:*** 7335
***CO:*** 30
***Air Basin:*** SC
***District:*** SC
***TS:***
***Health Risk Asmt:***
***Non-Cancer Chronic Haz Ind:***
***Non-Cancer Acute Haz Ind:***

***COID:*** ORA
***DISN:*** SOUTH COAST AQMD
***CHAPIS:***
***CERR Code:***

| | | | | | | |
|---|---|---|---|---|---|---|
| 113 | *2 of 4* | *W* | *0.23 / 1,240.58* | *169.27 / -16* | *ACCESSERY ART PROD. 929 W BARKLEY* | *EMISSIONS* |

| Map Key | Number of Records | Direction | Distance (mi/ft) | Elev/Diff (ft) | Site | DB |
|---|---|---|---|---|---|---|
| | | | | | ORANGE CA 90662 | |

***1987 Criteria Data***

| | | | |
|---|---|---|---|
| ***Facility ID:*** | 50083 | ***CERR Code:*** | |
| ***Facility SIC Code:*** | 7335 | ***TOGT:*** | 2.1 |
| ***CO:*** | 30 | ***ROGT:*** | 2.0328 |
| ***Air Basin:*** | SC | ***COT:*** | |
| ***District:*** | SC | ***NOXT:*** | |
| ***COID:*** | ORA | ***SOXT:*** | |
| ***DISN:*** | SOUTH COAST AQMD | ***PMT:*** | 0 |
| ***CHAPIS:*** | | ***PM10T:*** | 0 |

***1987 Toxic Data***

| | | | |
|---|---|---|---|
| ***Facility ID:*** | 50083 | ***COID:*** | ORA |
| ***Facility SIC Code:*** | 7335 | ***DISN:*** | SOUTH COAST AQMD |
| ***CO:*** | 30 | ***CHAPIS:*** | |
| ***Air Basin:*** | SC | ***CERR Code:*** | |
| ***District:*** | SC | | |
| ***TS:*** | | | |
| ***Health Risk Asmt:*** | | | |
| ***Non-Cancer Chronic Haz Ind:*** | | | |
| ***Non-Cancer Acute Haz Ind:*** | | | |

| Map Key | Number of Records | Direction | Distance (mi/ft) | Elev/Diff (ft) | Site | DB |
|---|---|---|---|---|---|---|
| 113 | 3 of 4 | W | 0.23 / 1,240.58 | 169.27 / -16 | ACCESSORY ART PRODUCTS INC.<br>929 W BARKLEY<br>ORANGE CA 92668 | EMISSIONS |

***1993 Criteria Data***

| | | | |
|---|---|---|---|
| ***Facility ID:*** | 50083 | ***CERR Code:*** | |
| ***Facility SIC Code:*** | 7335 | ***TOGT:*** | 3.5 |
| ***CO:*** | 30 | ***ROGT:*** | 3.0098 |
| ***Air Basin:*** | SC | ***COT:*** | |
| ***District:*** | SC | ***NOXT:*** | |
| ***COID:*** | ORA | ***SOXT:*** | |
| ***DISN:*** | SOUTH COAST AQMD | ***PMT:*** | |
| ***CHAPIS:*** | | ***PM10T:*** | |

***1993 Toxic Data***

| | | | |
|---|---|---|---|
| ***Facility ID:*** | 50083 | ***COID:*** | ORA |
| ***Facility SIC Code:*** | 7335 | ***DISN:*** | SOUTH COAST AQMD |
| ***CO:*** | 30 | ***CHAPIS:*** | |
| ***Air Basin:*** | SC | ***CERR Code:*** | |
| ***District:*** | SC | | |
| ***TS:*** | | | |
| ***Health Risk Asmt:*** | | | |
| ***Non-Cancer Chronic Haz Ind:*** | | | |
| ***Non-Cancer Acute Haz Ind:*** | | | |

***1995 Criteria Data***

| | | | |
|---|---|---|---|
| ***Facility ID:*** | 50083 | ***CERR Code:*** | |
| ***Facility SIC Code:*** | 7335 | ***TOGT:*** | 3.5 |
| ***CO:*** | 30 | ***ROGT:*** | 3.0098 |
| ***Air Basin:*** | SC | ***COT:*** | |
| ***District:*** | SC | ***NOXT:*** | |

**COID:** ORA
**DISN:** SOUTH COAST AQMD
**CHAPIS:**
**SOXT:**
**PMT:**
**PM10T:**

***1995 Toxic Data***

**Facility ID:** 50083
**Facility SIC Code:** 7335
**CO:** 30
**Air Basin:** SC
**District:** SC
**TS:**
**Health Risk Asmt:**
**Non-Cancer Chronic Haz Ind:**
**Non-Cancer Acute Haz Ind:**
**COID:** ORA
**DISN:** SOUTH COAST AQMD
**CHAPIS:**
**CERR Code:**

***1996 Toxic Data***

**Facility ID:** 50083
**Facility SIC Code:** 7335
**CO:** 30
**Air Basin:** SC
**District:** SC
**TS:**
**Health Risk Asmt:**
**Non-Cancer Chronic Haz Ind:**
**Non-Cancer Acute Haz Ind:**
**COID:** ORA
**DISN:** SOUTH COAST AQMD
**CHAPIS:**
**CERR Code:**

***1997 Toxic Data***

**Facility ID:** 50083
**Facility SIC Code:** 7335
**CO:** 30
**Air Basin:** SC
**District:** SC
**TS:**
**Health Risk Asmt:**
**Non-Cancer Chronic Haz Ind:**
**Non-Cancer Acute Haz Ind:**
**COID:** ORA
**DISN:** SOUTH COAST AQMD
**CHAPIS:**
**CERR Code:**

***1998 Toxic Data***

**Facility ID:** 50083
**Facility SIC Code:** 7335
**CO:** 30
**Air Basin:** SC
**District:** SC
**TS:**
**Health Risk Asmt:**
**Non-Cancer Chronic Haz Ind:**
**Non-Cancer Acute Haz Ind:**
**COID:** ORA
**DISN:** SOUTH COAST AQMD
**CHAPIS:**
**CERR Code:**

***1999 Toxic Data***

**Facility ID:** 50083
**Facility SIC Code:** 7335
**CO:** 30
**Air Basin:** SC
**District:** SC
**TS:**
**Health Risk Asmt:**
**Non-Cancer Chronic Haz Ind:**
**Non-Cancer Acute Haz Ind:**
**COID:** ORA
**DISN:** SOUTH COAST AQMD
**CHAPIS:**
**CERR Code:**

| Map Key | Number of Records | Direction | Distance (mi/ft) | Elev/Diff (ft) | Site | DB |
|---|---|---|---|---|---|---|

***2000 Toxic Data***

| | | | |
|---|---|---|---|
| ***Facility ID:*** | 50083 | ***COID:*** | ORA |
| ***Facility SIC Code:*** | 7335 | ***DISN:*** | SOUTH COAST AQMD |
| ***CO:*** | 30 | ***CHAPIS:*** | |
| ***Air Basin:*** | SC | ***CERR Code:*** | |
| ***District:*** | SC | | |
| ***TS:*** | | | |
| ***Health Risk Asmt:*** | | | |
| ***Non-Cancer Chronic Haz Ind:*** | | | |
| ***Non-Cancer Acute Haz Ind:*** | | | |

***2001 Toxic Data***

| | | | |
|---|---|---|---|
| ***Facility ID:*** | 50083 | ***COID:*** | ORA |
| ***Facility SIC Code:*** | 7335 | ***DISN:*** | SOUTH COAST AQMD |
| ***CO:*** | 30 | ***CHAPIS:*** | |
| ***Air Basin:*** | SC | ***CERR Code:*** | |
| ***District:*** | SC | | |
| ***TS:*** | | | |
| ***Health Risk Asmt:*** | | | |
| ***Non-Cancer Chronic Haz Ind:*** | | | |
| ***Non-Cancer Acute Haz Ind:*** | | | |

---

| | | | | | | |
|---|---|---|---|---|---|---|
| 113 | *4 of 4* | *W* | *0.23 / 1,240.58* | *169.27 / -16* | ***ACCESSERY ART PRODUCTS INC.***<br>***929 W BARKLEY***<br>***ORANGE CA 92668*** | ***EMISSIONS*** |

***1990 Criteria Data***

| | | | |
|---|---|---|---|
| ***Facility ID:*** | 50083 | ***CERR Code:*** | |
| ***Facility SIC Code:*** | 7335 | ***TOGT:*** | 5 |
| ***CO:*** | 30 | ***ROGT:*** | 4.84 |
| ***Air Basin:*** | SC | ***COT:*** | |
| ***District:*** | SC | ***NOXT:*** | |
| ***COID:*** | ORA | ***SOXT:*** | |
| ***DISN:*** | SOUTH COAST AQMD | ***PMT:*** | 0 |
| ***CHAPIS:*** | | ***PM10T:*** | 0 |

***1990 Toxic Data***

| | | | |
|---|---|---|---|
| ***Facility ID:*** | 50083 | ***COID:*** | ORA |
| ***Facility SIC Code:*** | 7335 | ***DISN:*** | SOUTH COAST AQMD |
| ***CO:*** | 30 | ***CHAPIS:*** | |
| ***Air Basin:*** | SC | ***CERR Code:*** | |
| ***District:*** | SC | | |
| ***TS:*** | | | |
| ***Health Risk Asmt:*** | | | |
| ***Non-Cancer Chronic Haz Ind:*** | | | |
| ***Non-Cancer Acute Haz Ind:*** | | | |

---

| | | | | | | |
|---|---|---|---|---|---|---|
| 114 | *1 of 5* | *WSW* | *0.24 / 1,258.39* | *170.78 / -14* | ***M&F INDUSTRIAL PROPERTY***<br>***938 W BARKELY AVE***<br>***ORANGE CA 92868-*** | ***ICP ORANGE*** |

| | | | |
|---|---|---|---|
| ***Record ID:*** | RO0003586 | ***Status Description:*** | CLOSED |
| ***Case ID:*** | 12IC010 | ***Case Closed Date:*** | 8/14/2019 |
| ***Released Substance(s):*** | DATA NOT ENTERED, SEE FILE | | |
| ***Type of Closure:*** | Referred to Department of Toxic Substance Control | | |

| Map Key | Number of Records | Direction | Distance (mi/ft) | Elev/Diff (ft) | Site | DB |
|---|---|---|---|---|---|---|
| 114 | 2 of 5 | WSW | 0.24 / 1,258.39 | 170.78 / -14 | OC MASTER TECHS<br>938 W BARKLEY AVE STE A<br>ORANGE CA 92868 | RCRA<br>NON GEN |

**EPA Handler ID:** CAL000361379
**Gen Status Universe:** No Report
**Contact Name:** DONALD HOWARD
**Contact Address:** 938 W BARKLEY AVE STE A , , ORANGE , CA, 92868 ,
**Contact Phone No and Ext:** 714-478-6271
**Contact Email:** DON@OCMASTERTECHS.COM
**Contact Country:**
**County Name:** ORANGE
**EPA Region:** 09
**Land Type:**
**Receive Date:** 20110303
**Location Latitude:** 33.80078
**Location Longitude:** -117.862826

***Violation/Evaluation Summary***

**Note:** NO RECORDS: As of Jan 2022, there are no Compliance Monitoring and Enforcement (violation) records associated with this facility (EPA ID).

***Handler Summary***

**Importer Activity:** No
**Mixed Waste Generator:** No
**Transporter Activity:** No
**Transfer Facility:** No
**Onsite Burner Exemption:** No
**Furnace Exemption:** No
**Underground Injection Activity:** No
**Commercial TSD:** No
**Used Oil Transporter:** No
**Used Oil Transfer Facility:** No
**Used Oil Processor:** No
**Used Oil Refiner:** No
**Used Oil Burner:** No
**Used Oil Market Burner:** No
**Used Oil Spec Marketer:** No

***Hazardous Waste Handler Details***

**Sequence No:** 1
**Receive Date:** 20110303
**Handler Name:** OC MASTER TECHS
**Source Type:** Implementer
**Federal Waste Generator Code:** N
**Generator Code Description:** Not a Generator, Verified

***Owner/Operator Details***

**Owner/Operator Ind:** Current Owner
**Type:** Other
**Name:** DONALD E. HOWARD
**Date Became Current:**
**Date Ended Current:**
**Phone:** 714-478-6271
**Source Type:** Implementer
**Street No:**
**Street 1:** 2674 N BOURBON ST
**Street 2:**
**City:** ORANGE
**State:** CA
**Country:**
**Zip Code:** 92865-0000

**Owner/Operator Ind:** Current Operator
**Type:** Other
**Street No:**
**Street 1:** 938 W BARKLEY AVE STE A

| Map Key | Number of Records | Direction | Distance (mi/ft) | Elev/Diff (ft) | Site | DB |
|---|---|---|---|---|---|---|

| | | | |
|---|---|---|---|
| **Name:** | DONALD HOWARD | **Street 2:** | |
| **Date Became Current:** | | **City:** | ORANGE |
| **Date Ended Current:** | | **State:** | CA |
| **Phone:** | 714-478-6271 | **Country:** | |
| **Source Type:** | Implementer | **Zip Code:** | 92868 |

114 **3 of 5** **WSW** **0.24 / 1,258.39** **170.78 / -14** **BARKLEY INDUSTRIAL BUILDING**
**938 WEST BARKLEY AVENUE**
**ORANGE CA 92868**
**ENVIROSTOR**

| | | | |
|---|---|---|---|
| **Estor/EPA ID:** | 60002976 | **Assembly District:** | , 68 |
| **Site Code:** | 401918 | **Senate District:** | , 37 |
| **Nat Priority List:** | NO | **Permit Renewal Lead:** | |
| **APN:** | NONE SPECIFIED | **Public Partici Spclst:** | |
| **Census Tract:** | 6059076204 | **Project Manager:** | NATASHA DIPIETRO |
| **Site Type:** | VOLUNTARY CLEANUP | **County:** | ORANGE |
| **Address Description:** | 938 WEST BARKLEY AVENUE | **Latitude:** | 33.8004722 |
| **Office:** | CLEANUP CYPRESS | **Longitude:** | -117.8627364 |
| **Special Program:** | VOLUNTARY CLEANUP PROGRAM | **Acres:** | 0.8 ACRES |
| **Funding:** | SITE PROPONENT | **Supervisor:** | MARYAM TASNIF-ABBASI |

**Cleanup Status:** ACTIVE AS OF 4/3/2020
**Cleanup Oversight Agencies:** DTSC - SITE CLEANUP PROGRAM - LEAD AGENCY
**School District:**
**Past Use that Caused Contam:** NONE SPECIFIED
**Potential Media Affected:** OTHER GROUNDWATER AFFECTED (USES OTHER THAN DRINKING WATER), SOIL, SOIL VAPOR
**Site History:**

According to the Phase I report, the Property was developed with a multi-tenant building and associated parking areas in the 1970s. The use is reported as automotive service and machine shops. The Property is located in an industrial-use area. No open environmental cases are within 0.5 miles of the site. Several pre-agreement investigations were conducted and revealed the presence of PCE/TCE at the Site. A Voluntary Cleanup agreement with DTSC was signed on 07/23/2020 and a Supplemental Site Investigation Workplan was submitted to DTSC for review on 08/20/2020. A Supplemental Site Investigation Report and a Soil Vapor Extraction Well Installation and System Restart Pilot Study Workplan were submitted for review in March 2021. DTSC comments were provided and revised versions were submitted for review in May 2021. Final DTSC comments were provided and the final versions are scheduled to be submitted soon.

**Potential Contamin of Concern:**

TETRACHLOROETHYLENE (PCE) TRICHLOROETHYLENE (TCE)

**Status:** ACTIVE
**Program Type:** VOLUNTARY CLEANUP
**CalEnviroScreen Score:** 76-80%
**Summary Link:** https://www.envirostor.dtsc.ca.gov/public/profile_report?global_id=60002976

***Future Activities***

**Area Name:**
**Area Link:**
**Sub Area:**
**Sub Area Link:**
**Document Type:** Supplemental Site Investigation Report
**Due Date:** 2022

***Completed Activities***

**Title:** Soil Vapor Extraction Well Installation and System Restart Pilot Study Work Plan
**Title Link:** https://www.envirostor.dtsc.ca.gov/public/final_documents2?global_id=60002976&doc_id=60493494
**Area Name:**
**Area Link:**
**Sub Area:**
**Sub Area Link:**
**Document Type:** Site Characterization Workplan
**Date Completed:** 9/3/2021
**Comments:**

| Map Key | Number of Records | Direction | Distance (mi/ft) | Elev/Diff (ft) | Site | DB |
|---|---|---|---|---|---|---|

**Title:** Voluntary Agreement Application
**Title Link:** https://www.envirostor.dtsc.ca.gov/public/final_documents2?global_id=60002976&enforcement_id=60477270
**Area Name:**
**Area Link:**
**Sub Area:**
**Sub Area Link:**
**Document Type:** Standard Voluntary Agreement
**Date Completed:** 7/24/2020
**Comments:**

**Title:** Filedwork for additional investigation
**Title Link:**
**Area Name:**
**Area Link:**
**Sub Area:**
**Sub Area Link:**
**Document Type:** Fieldwork
**Date Completed:** 11/18/2020
**Comments:**

**Title:** Supplemental Site Investigation Report
**Title Link:** https://www.envirostor.dtsc.ca.gov/public/final_documents2?global_id=60002976&doc_id=60487210
**Area Name:**
**Area Link:**
**Sub Area:**
**Sub Area Link:**
**Document Type:** Supplemental Site Investigation Report
**Date Completed:** 9/3/2021
**Comments:**

**Title:** Change of DTSC Project Manager - Barkley
**Title Link:** https://www.envirostor.dtsc.ca.gov/public/final_documents2?global_id=60002976&enforcement_id=60492016
**Area Name:**
**Area Link:**
**Sub Area:**
**Sub Area Link:**
**Document Type:** Correspondence
**Date Completed:** 1/11/2021
**Comments:**

**Title:** PEA Equivalent - Review of Background Information
**Title Link:** https://www.envirostor.dtsc.ca.gov/public/final_documents2?global_id=60002976&doc_id=60482571
**Area Name:**
**Area Link:**
**Sub Area:**
**Sub Area Link:**
**Document Type:** Preliminary Endangerment Assessment Report
**Date Completed:** 4/6/2020
**Comments:**

**Title:** Supplemental Site Investigation Workplan
**Title Link:** https://www.envirostor.dtsc.ca.gov/public/final_documents2?global_id=60002976&doc_id=60484212
**Area Name:**
**Area Link:**
**Sub Area:**
**Sub Area Link:**
**Document Type:** Supplemental Site Investigation Workplan
**Date Completed:** 9/29/2020
**Comments:**

---

| | | | | | | |
|---|---|---|---|---|---|---|
| 114 | 4 of 5 | WSW | 0.24 / 1,258.39 | 170.78 / -14 | **BARKLEY INDUSTRIAL BUILDING**<br>**938 WEST BARKLEY AVENUE**<br>**ORANGE CA 92868** | VCP |

**Estor/EPA ID:** 60002976
**Site Code:** 401918
**Nat Priority List:** NO
**Acres:** 0.8 ACRES
**Permit Renewal Lead:**
**Project Manager:** NATASHA DIPIETRO
**Supervisor:** MARYAM TASNIF-ABBASI
**Public Partici Spclst:**

| | | | |
|---|---|---|---|
| ***Special Program:*** | VOLUNTARY CLEANUP PROGRAM | ***Census Tract:*** | 6059076204 |
| ***Funding:*** | SITE PROPONENT | ***County:*** | ORANGE |
| ***Assembly District:*** | , 68 | ***Latitude:*** | 33.8004722 |
| ***Senate District:*** | , 37 | ***Longitude:*** | -117.8627364 |
| ***School District:*** | | | |

***APN:*** NONE SPECIFIED
***Cleanup Status:*** ACTIVE AS OF 4/3/2020
***Cleanup Oversight Agencies:*** DTSC - SITE CLEANUP PROGRAM - LEAD AGENCY
***Site Type:*** VOLUNTARY CLEANUP
***Office:*** CLEANUP CYPRESS
***Past Use that Caused Contam:*** NONE SPECIFIED
***Potential Media Affected:*** OTHER GROUNDWATER AFFECTED (USES OTHER THAN DRINKING WATER), SOIL, SOIL VAPOR
***Potential Contamin of Concern:***

TETRACHLOROETHYLENE (PCE) TRICHLOROETHYLENE (TCE)

***Site History:***

According to the Phase I report, the Property was developed with a multi-tenant building and associated parking areas in the 1970s. The use is reported as automotive service and machine shops. The Property is located in an industrial-use area. No open environmental cases are within 0.5 miles of the site. Several pre-agreement investigations were conducted and revealed the presence of PCE/TCE at the Site. A Voluntary Cleanup agreement with DTSC was signed on 07/23/2020 and a Supplemental Site Investigation Workplan was submitted to DTSC for review on 08/20/2020. A Supplemental Site Investigation Report and a Soil Vapor Extraction Well Installation and System Restart Pilot Study Workplan were submitted for review in March 2021. DTSC comments were provided and revised versions were submitted for review in May 2021. Final DTSC comments were provided and the final versions are scheduled to be submitted soon.

***Status:*** ACTIVE
***Program Type:*** VOLUNTARY CLEANUP
***CalEnviroScreen Score:*** 76-80%
***Summary Link:*** https://www.envirostor.dtsc.ca.gov/public/profile_report?global_id=60002976

***Future Activities***

***Area Name:***
***Area Link:***
***Sub Area:***
***Sub Area Link:***
***Document Type:*** Supplemental Site Investigation Report
***Due Date:*** 2022

***Completed Activities***

***Title:*** Supplemental Site Investigation Workplan
***Title Link:*** https://www.envirostor.dtsc.ca.gov/public/final_documents2?global_id=60002976&doc_id=60484212
***Area Name:***
***Area Link:***
***Sub Area:***
***Sub Area Link:***
***Document Type:*** Supplemental Site Investigation Workplan
***Date Completed:*** 9/29/2020
***Comments:***

***Title:*** Supplemental Site Investigation Report
***Title Link:*** https://www.envirostor.dtsc.ca.gov/public/final_documents2?global_id=60002976&doc_id=60487210
***Area Name:***
***Area Link:***
***Sub Area:***
***Sub Area Link:***
***Document Type:*** Supplemental Site Investigation Report
***Date Completed:*** 9/3/2021
***Comments:***

***Title:*** Filedwork for additional investigation
***Title Link:***
***Area Name:***
***Area Link:***

**Sub Area:**
**Sub Area Link:**
**Document Type:** Fieldwork
**Date Completed:** 11/18/2020
**Comments:**

**Title:** PEA Equivalent - Review of Background Information
**Title Link:** https://www.envirostor.dtsc.ca.gov/public/final_documents2?global_id=60002976&doc_id=60482571
**Area Name:**
**Area Link:**
**Sub Area:**
**Sub Area Link:**
**Document Type:** Preliminary Endangerment Assessment Report
**Date Completed:** 4/6/2020
**Comments:**

**Title:** Change of DTSC Project Manager - Barkley
**Title Link:** https://www.envirostor.dtsc.ca.gov/public/final_documents2?global_id=60002976&enforcement_id=60492016
**Area Name:**
**Area Link:**
**Sub Area:**
**Sub Area Link:**
**Document Type:** Correspondence
**Date Completed:** 1/11/2021
**Comments:**

**Title:** Soil Vapor Extraction Well Installation and System Restart Pilot Study Work Plan
**Title Link:** https://www.envirostor.dtsc.ca.gov/public/final_documents2?global_id=60002976&doc_id=60493494
**Area Name:**
**Area Link:**
**Sub Area:**
**Sub Area Link:**
**Document Type:** Site Characterization Workplan
**Date Completed:** 9/3/2021
**Comments:**

**Title:** Voluntary Agreement Application
**Title Link:** https://www.envirostor.dtsc.ca.gov/public/final_documents2?global_id=60002976&enforcement_id=60477270
**Area Name:**
**Area Link:**
**Sub Area:**
**Sub Area Link:**
**Document Type:** Standard Voluntary Agreement
**Date Completed:** 7/24/2020
**Comments:**

---

| | | | | | | |
|---|---|---|---|---|---|---|
| 114 | 5 of 5 | WSW | 0.24 / 1,258.39 | 170.78 / -14 | M&F INDUSTRIAL PROPERTY<br>938 W BARKELY AVE<br>ORANGE CA 92868- | CLEANUP SITES |

**Global ID:** T10000017708
**Status:** COMPLETED - CASE CLOSED
**Status Date:** 8/14/2019
**Site Facility Type:** CLEANUP PROGRAM SITE
**Data Source:** Cleanup Program Sites from GeoTracker Search; Cleanup Sites from GeoTracker Cleanup Sites Data Download
**Latitude:** 33.8004722
**Longitude:** -117.8627364
**County:** ORANGE

***Cleanup Sites from GeoTracker Cleanup Sites Data Download - Facilities Detail***

**RB Case No:**
**Local Case No:** 12IC010
**Begin Date:** 8/14/2019
**Lead Agency:** ORANGE COUNTY LOP
**Local Agency:** ORANGE COUNTY
**CUF Case:** NO
**CalEnvScreen Score:**
**EPA Region:** 9
**Qty Rlsd Gallons:**
**Potential COC:**
**How Discovered:**
**Stop Method:**
**Stop Description:**
**Case Worker:**
**Military DoD Site:** No
**Leak Reported Dt:**
**No Further Action Dt:** 2019-08-14 00:00:00

***Potential Media of Concern:***
***How Discovered Description:***
***Calwater Watershed Name:***
***DWR GW Subbasin Name:***
***Disadvantaged Community:***
***Coordinate Source:***
***Discharge Cause:***
***Discharge Source:***
***File Location:*** All Files are on GeoTracker or in the Local Agency Warehouse
***Site History:***

Please refer to recent Site Documents or Monitoring Reports for site history. Orange County is not responsible for the accuracy of any professional interpretations provided in reports submitted by consultants for the responsible party.

***Cleanup Sites from GeoTracker Cleanup Sites Data Download - Status History***

***Status:*** Open - Case Begin Date
***Status Date:*** 2019-08-14 00:00:00

***Status:*** Completed - Case Closed
***Status Date:*** 2019-08-14 00:00:00

***Cleanup Sites from GeoTracker Cleanup Sites Data Download - Regulatory Contacts***

***Contact Type:*** Local Agency Caseworker
***Contact Name:*** IC SUPERVISOR
***Phone No:***
***Organization Name:*** ORANGE COUNTY
***Email:*** ghiggins@ochca.com
***Address:*** 1241 E. DYER RD., SUITE 120
***City:*** SANTA ANA

| | | | | | | |
|---|---|---|---|---|---|---|
| 115 | 1 of 11 | SW | 0.25 / 1,297.37 | 169.40 / -16 | MAILING & MARKETING<br>670 N BATAVIA ST<br>ORANGE CA 92868 | RCRA NON GEN |

***EPA Handler ID:*** CAD046605200
***Gen Status Universe:*** No Report
***Contact Name:*** ENVIRONMENTAL MANAGER
***Contact Address:*** 670 N BATAVIA ST , , ORANGE , CA, 92668 , US
***Contact Phone No and Ext:*** 714-633-6717
***Contact Email:***
***Contact Country:*** US
***County Name:*** ORANGE
***EPA Region:*** 09
***Land Type:*** Other
***Receive Date:*** 19851122
***Location Latitude:***
***Location Longitude:***

***Violation/Evaluation Summary***

***Note:*** NO RECORDS: As of Jan 2022, there are no Compliance Monitoring and Enforcement (violation) records associated with this facility (EPA ID).

***Handler Summary***

***Importer Activity:*** No
***Mixed Waste Generator:*** No
***Transporter Activity:*** No
***Transfer Facility:*** No
***Onsite Burner Exemption:*** No
***Furnace Exemption:*** No
***Underground Injection Activity:*** No
***Commercial TSD:*** No

| | |
|---|---|
| **Used Oil Transporter:** | No |
| **Used Oil Transfer Facility:** | No |
| **Used Oil Processor:** | No |
| **Used Oil Refiner:** | No |
| **Used Oil Burner:** | No |
| **Used Oil Market Burner:** | No |
| **Used Oil Spec Marketer:** | No |

***Hazardous Waste Handler Details***

| | |
|---|---|
| **Sequence No:** | 1 |
| **Receive Date:** | 19851122 |
| **Handler Name:** | MAILING & MARKETING |
| **Source Type:** | Notification |
| **Federal Waste Generator Code:** | N |
| **Generator Code Description:** | Not a Generator, Verified |

***Owner/Operator Details***

| | | | |
|---|---|---|---|
| **Owner/Operator Ind:** | Current Operator | **Street No:** | |
| **Type:** | Private | **Street 1:** | NOT REQUIRED |
| **Name:** | NOT REQUIRED | **Street 2:** | |
| **Date Became Current:** | | **City:** | NOT REQUIRED |
| **Date Ended Current:** | | **State:** | ME |
| **Phone:** | 415-555-1212 | **Country:** | |
| **Source Type:** | Notification | **Zip Code:** | 99999 |

| | | | |
|---|---|---|---|
| **Owner/Operator Ind:** | Current Owner | **Street No:** | |
| **Type:** | Private | **Street 1:** | NOT REQUIRED |
| **Name:** | RICHARD U INGLE BRUCE R GALEY | **Street 2:** | |
| **Date Became Current:** | | **City:** | NOT REQUIRED |
| **Date Ended Current:** | | **State:** | ME |
| **Phone:** | 415-555-1212 | **Country:** | |
| **Source Type:** | Notification | **Zip Code:** | 99999 |

| Map Key | Number of Records | Direction | Distance (mi/ft) | Elev/Diff (ft) | Site | DB |
|---|---|---|---|---|---|---|
| 115 | 2 of 11 | SW | 0.25 / 1,297.37 | 169.40 / -16 | MAACO<br>670 W BATAVIA ST<br>ORANGE CA 92868 | RCRA SQG |

| | |
|---|---|
| **EPA Handler ID:** | CAD982013211 |
| **Gen Status Universe:** | Small Quantity Generator |
| **Contact Name:** | ENVIRONMENTAL MANAGER |
| **Contact Address:** | 670 W BATAVIA , , ORANGE , CA, 92668 , US |
| **Contact Phone No and Ext:** | 714-771-7107 |
| **Contact Email:** | |
| **Contact Country:** | US |
| **County Name:** | ORANGE |
| **EPA Region:** | 09 |
| **Land Type:** | Other |
| **Receive Date:** | 19870714 |
| **Location Latitude:** | 33.798609 |
| **Location Longitude:** | -117.86186 |

***Violation/Evaluation Summary***

| | |
|---|---|
| **Note:** | NO RECORDS: As of Jan 2022, there are no Compliance Monitoring and Enforcement (violation) records associated with this facility (EPA ID). |

***Handler Summary***

| | |
|---|---|
| **Importer Activity:** | No |
| **Mixed Waste Generator:** | No |
| **Transporter Activity:** | No |

| | |
|---|---|
| **Transfer Facility:** | No |
| **Onsite Burner Exemption:** | No |
| **Furnace Exemption:** | No |
| **Underground Injection Activity:** | No |
| **Commercial TSD:** | No |
| **Used Oil Transporter:** | No |
| **Used Oil Transfer Facility:** | No |
| **Used Oil Processor:** | No |
| **Used Oil Refiner:** | No |
| **Used Oil Burner:** | No |
| **Used Oil Market Burner:** | No |
| **Used Oil Spec Marketer:** | No |

***Hazardous Waste Handler Details***

| | |
|---|---|
| **Sequence No:** | 1 |
| **Receive Date:** | 19870714 |
| **Handler Name:** | MAACO |
| **Federal Waste Generator Code:** | 2 |
| **Generator Code Description:** | Small Quantity Generator |
| **Source Type:** | Notification |

***Owner/Operator Details***

| | | | |
|---|---|---|---|
| **Owner/Operator Ind:** | Current Operator | **Street No:** | |
| **Type:** | Private | **Street 1:** | NOT REQUIRED |
| **Name:** | NOT REQUIRED | **Street 2:** | |
| **Date Became Current:** | | **City:** | NOT REQUIRED |
| **Date Ended Current:** | | **State:** | ME |
| **Phone:** | 415-555-1212 | **Country:** | |
| **Source Type:** | Notification | **Zip Code:** | 99999 |
| **Owner/Operator Ind:** | Current Owner | **Street No:** | |
| **Type:** | Private | **Street 1:** | NOT REQUIRED |
| **Name:** | H KIM | **Street 2:** | |
| **Date Became Current:** | | **City:** | NOT REQUIRED |
| **Date Ended Current:** | | **State:** | ME |
| **Phone:** | 415-555-1212 | **Country:** | |
| **Source Type:** | Notification | **Zip Code:** | 99999 |

| Map Key | Number of Records | Direction | Distance (mi/ft) | Elev/Diff (ft) | Site | DB |
|---|---|---|---|---|---|---|
| 115 | 3 of 11 | SW | 0.25 / 1,297.37 | 169.40 / -16 | FASTLANE PAINT & BODYWORKS<br>670 N BATAVIA ST<br>ORANGE CA 92866 | EMISSIONS |

***2012 Criteria Data***

| | | | |
|---|---|---|---|
| **Facility ID:** | 171831 | **CERR Code:** | |
| **Facility SIC Code:** | 7532 | **TOGT:** | .04954431015284947869217532138880453487 19 |
| **CO:** | 30 | **ROGT:** | .049 |
| **Air Basin:** | SC | **COT:** | |
| **District:** | SC | **NOXT:** | |
| **COID:** | ORA | **SOXT:** | |
| **DISN:** | SOUTH COAST AQMD | **PMT:** | .01501 |
| **CHAPIS:** | | **PM10T:** | .0144096 |

***2012 Toxic Data***

| | | | |
|---|---|---|---|
| **Facility ID:** | 171831 | **COID:** | ORA |
| **Facility SIC Code:** | 7532 | **DISN:** | SOUTH COAST AQMD |

| Map Key | Number of Records | Direction | Distance (mi/ft) | Elev/Diff (ft) | Site | DB |
|---|---|---|---|---|---|---|

| | | | | | | |
|---|---|---|---|---|---|---|
| ***CO:*** | 30 | | | ***CHAPIS:*** | | |
| ***Air Basin:*** | SC | | | ***CERR Code:*** | | |
| ***District:*** | SC | | | | | |
| ***TS:*** | | | | | | |
| ***Health Risk Asmt:*** | | | | | | |
| ***Non-Cancer Chronic Haz Ind:*** | | | | | | |
| ***Non-Cancer Acute Haz Ind:*** | | | | | | |

| | | | | | | |
|---|---|---|---|---|---|---|
| 115 | ***4 of 11*** | ***SW*** | ***0.25 / 1,297.37*** | ***169.40 / -16*** | ***FMI ACQUISITION, LLC***<br>***670 N BATAVIA ST***<br>***SANTA ANA CA 92704*** | ***EMISSIONS*** |

***2015 Toxic Data***

| | | | |
|---|---|---|---|
| ***Facility ID:*** | 177228 | ***COID:*** | ORA |
| ***Facility SIC Code:*** | 3433 | ***DISN:*** | SOUTH COAST AQMD |
| ***CO:*** | 30 | ***CHAPIS:*** | |
| ***Air Basin:*** | SC | ***CERR Code:*** | |
| ***District:*** | SC | | |
| ***TS:*** | | | |
| ***Health Risk Asmt:*** | | | |
| ***Non-Cancer Chronic Haz Ind:*** | | | |
| ***Non-Cancer Acute Haz Ind:*** | | | |

| | | | | | | |
|---|---|---|---|---|---|---|
| 115 | ***5 of 11*** | ***SW*** | ***0.25 / 1,297.37*** | ***169.40 / -16*** | ***MAACO COLLISION REPAIR & AUTO PAINT***<br>***670 N BATAVIA ST***<br>***ORANGE CA 92868*** | ***EMISSIONS*** |

***2006 Criteria Data***

| | | | |
|---|---|---|---|
| ***Facility ID:*** | 148859 | ***CERR Code:*** | |
| ***Facility SIC Code:*** | 7532 | ***TOGT:*** | 1.8903652191517360056685899382528596011818 |
| ***CO:*** | 30 | ***ROGT:*** | 1.868 |
| ***Air Basin:*** | SC | ***COT:*** | |
| ***District:*** | SC | ***NOXT:*** | |
| ***COID:*** | ORA | ***SOXT:*** | |
| ***DISN:*** | SOUTH COAST AQMD | ***PMT:*** | |
| ***CHAPIS:*** | | ***PM10T:*** | |

***2006 Toxic Data***

| | | | |
|---|---|---|---|
| ***Facility ID:*** | 148859 | ***COID:*** | ORA |
| ***Facility SIC Code:*** | 7532 | ***DISN:*** | SOUTH COAST AQMD |
| ***CO:*** | 30 | ***CHAPIS:*** | |
| ***Air Basin:*** | SC | ***CERR Code:*** | |
| ***District:*** | SC | | |
| ***TS:*** | | | |
| ***Health Risk Asmt:*** | | | |
| ***Non-Cancer Chronic Haz Ind:*** | | | |
| ***Non-Cancer Acute Haz Ind:*** | | | |

***2007 Criteria Data***

| | | | |
|---|---|---|---|
| ***Facility ID:*** | 148859 | ***CERR Code:*** | |
| ***Facility SIC Code:*** | 7532 | ***TOGT:*** | 1.8903652191517360056685899382528596011818 |
| ***CO:*** | 30 | ***ROGT:*** | 1.868 |
| ***Air Basin:*** | SC | ***COT:*** | |
| ***District:*** | SC | ***NOXT:*** | |

| Map Key | Number of Records | Direction | Distance (mi/ft) | Elev/Diff (ft) | Site | DB |
|---|---|---|---|---|---|---|

**COID:** ORA
**DISN:** SOUTH COAST AQMD
**CHAPIS:**
**SOXT:**
**PMT:**
**PM10T:**

***2007 Toxic Data***

**Facility ID:** 148859
**Facility SIC Code:** 7532
**CO:** 30
**Air Basin:** SC
**District:** SC
**TS:**
**Health Risk Asmt:**
**Non-Cancer Chronic Haz Ind:**
**Non-Cancer Acute Haz Ind:**
**COID:** ORA
**DISN:** SOUTH COAST AQMD
**CHAPIS:**
**CERR Code:**

---

| | | | | | | |
|---|---|---|---|---|---|---|
| 115 | 6 of 11 | SW | 0.25 / 1,297.37 | 169.40 / -16 | MAACO AUTO PAINTING & BODYWORK<br>670 N BATAVIA ST<br>ORANGE CA 92667 | EMISSIONS |

***1990 Criteria Data***

**Facility ID:** 56958
**Facility SIC Code:** 7532
**CO:** 30
**Air Basin:** SC
**District:** SC
**COID:** ORA
**DISN:** SOUTH COAST AQMD
**CHAPIS:**
**CERR Code:**
**TOGT:** 7
**ROGT:** 5.79374
**COT:**
**NOXT:**
**SOXT:**
**PMT:** 0
**PM10T:** 0

***1990 Toxic Data***

**Facility ID:** 56958
**Facility SIC Code:** 7532
**CO:** 30
**Air Basin:** SC
**District:** SC
**TS:**
**Health Risk Asmt:**
**Non-Cancer Chronic Haz Ind:**
**Non-Cancer Acute Haz Ind:**
**COID:** ORA
**DISN:** SOUTH COAST AQMD
**CHAPIS:**
**CERR Code:**

***1993 Criteria Data***

**Facility ID:** 56958
**Facility SIC Code:** 7532
**CO:** 30
**Air Basin:** SC
**District:** SC
**COID:** ORA
**DISN:** SOUTH COAST AQMD
**CHAPIS:**
**CERR Code:**
**TOGT:** 26
**ROGT:** 15.01798
**COT:**
**NOXT:**
**SOXT:**
**PMT:**
**PM10T:**

***1993 Toxic Data***

**Facility ID:** 56958
**Facility SIC Code:** 7532
**CO:** 30
**Air Basin:** SC
**COID:** ORA
**DISN:** SOUTH COAST AQMD
**CHAPIS:**
**CERR Code:**

***District:*** SC
***TS:***
***Health Risk Asmt:***
***Non-Cancer Chronic Haz Ind:***
***Non-Cancer Acute Haz Ind:***

***1995 Criteria Data***

| | | | |
|---|---|---|---|
| ***Facility ID:*** | 56958 | ***CERR Code:*** | |
| ***Facility SIC Code:*** | 7532 | ***TOGT:*** | 26 |
| ***CO:*** | 30 | ***ROGT:*** | 15.01798 |
| ***Air Basin:*** | SC | ***COT:*** | |
| ***District:*** | SC | ***NOXT:*** | |
| ***COID:*** | ORA | ***SOXT:*** | |
| ***DISN:*** | SOUTH COAST AQMD | ***PMT:*** | |
| ***CHAPIS:*** | | ***PM10T:*** | |

***1995 Toxic Data***

| | | | |
|---|---|---|---|
| ***Facility ID:*** | 56958 | ***COID:*** | ORA |
| ***Facility SIC Code:*** | 7532 | ***DISN:*** | SOUTH COAST AQMD |
| ***CO:*** | 30 | ***CHAPIS:*** | |
| ***Air Basin:*** | SC | ***CERR Code:*** | |
| ***District:*** | SC | | |
| ***TS:*** | | | |
| ***Health Risk Asmt:*** | | | |
| ***Non-Cancer Chronic Haz Ind:*** | | | |
| ***Non-Cancer Acute Haz Ind:*** | | | |

***1997 Criteria Data***

| | | | |
|---|---|---|---|
| ***Facility ID:*** | 101824 | ***CERR Code:*** | |
| ***Facility SIC Code:*** | 7532 | ***TOGT:*** | 3.512 |
| ***CO:*** | 30 | ***ROGT:*** | 3.1240124 |
| ***Air Basin:*** | SC | ***COT:*** | |
| ***District:*** | SC | ***NOXT:*** | |
| ***COID:*** | ORA | ***SOXT:*** | |
| ***DISN:*** | SOUTH COAST AQMD | ***PMT:*** | |
| ***CHAPIS:*** | | ***PM10T:*** | |

***1997 Toxic Data***

| | | | |
|---|---|---|---|
| ***Facility ID:*** | 101824 | ***COID:*** | ORA |
| ***Facility SIC Code:*** | 7532 | ***DISN:*** | SOUTH COAST AQMD |
| ***CO:*** | 30 | ***CHAPIS:*** | |
| ***Air Basin:*** | SC | ***CERR Code:*** | |
| ***District:*** | SC | | |
| ***TS:*** | | | |
| ***Health Risk Asmt:*** | | | |
| ***Non-Cancer Chronic Haz Ind:*** | | | |
| ***Non-Cancer Acute Haz Ind:*** | | | |

***1998 Criteria Data***

| | | | |
|---|---|---|---|
| ***Facility ID:*** | 101824 | ***CERR Code:*** | |
| ***Facility SIC Code:*** | 7532 | ***TOGT:*** | 3.512 |
| ***CO:*** | 30 | ***ROGT:*** | 3.1240124 |
| ***Air Basin:*** | SC | ***COT:*** | |
| ***District:*** | SC | ***NOXT:*** | |
| ***COID:*** | ORA | ***SOXT:*** | |
| ***DISN:*** | SOUTH COAST AQMD | ***PMT:*** | |
| ***CHAPIS:*** | | ***PM10T:*** | |

***1998 Toxic Data***

| | | | |
|---|---|---|---|
| ***Facility ID:*** | 101824 | ***COID:*** | ORA |
| ***Facility SIC Code:*** | 7532 | ***DISN:*** | SOUTH COAST AQMD |
| ***CO:*** | 30 | ***CHAPIS:*** | |
| ***Air Basin:*** | SC | ***CERR Code:*** | |
| ***District:*** | SC | | |
| ***TS:*** | | | |
| ***Health Risk Asmt:*** | | | |
| ***Non-Cancer Chronic Haz Ind:*** | | | |
| ***Non-Cancer Acute Haz Ind:*** | | | |

***1999 Criteria Data***

| | | | |
|---|---|---|---|
| ***Facility ID:*** | 101824 | ***CERR Code:*** | |
| ***Facility SIC Code:*** | 7532 | ***TOGT:*** | 3.512 |
| ***CO:*** | 30 | ***ROGT:*** | 3.1240124 |
| ***Air Basin:*** | SC | ***COT:*** | |
| ***District:*** | SC | ***NOXT:*** | |
| ***COID:*** | ORA | ***SOXT:*** | |
| ***DISN:*** | SOUTH COAST AQMD | ***PMT:*** | |
| ***CHAPIS:*** | | ***PM10T:*** | |

***1999 Toxic Data***

| | | | |
|---|---|---|---|
| ***Facility ID:*** | 101824 | ***COID:*** | ORA |
| ***Facility SIC Code:*** | 7532 | ***DISN:*** | SOUTH COAST AQMD |
| ***CO:*** | 30 | ***CHAPIS:*** | |
| ***Air Basin:*** | SC | ***CERR Code:*** | |
| ***District:*** | SC | | |
| ***TS:*** | | | |
| ***Health Risk Asmt:*** | | | |
| ***Non-Cancer Chronic Haz Ind:*** | | | |
| ***Non-Cancer Acute Haz Ind:*** | | | |

***2000 Criteria Data***

| | | | |
|---|---|---|---|
| ***Facility ID:*** | 101824 | ***CERR Code:*** | |
| ***Facility SIC Code:*** | 7532 | ***TOGT:*** | 3.512 |
| ***CO:*** | 30 | ***ROGT:*** | 3.12 |
| ***Air Basin:*** | SC | ***COT:*** | |
| ***District:*** | SC | ***NOXT:*** | |
| ***COID:*** | ORA | ***SOXT:*** | |
| ***DISN:*** | SOUTH COAST AQMD | ***PMT:*** | |
| ***CHAPIS:*** | | ***PM10T:*** | |

***2000 Toxic Data***

| | | | |
|---|---|---|---|
| ***Facility ID:*** | 101824 | ***COID:*** | ORA |
| ***Facility SIC Code:*** | 7532 | ***DISN:*** | SOUTH COAST AQMD |
| ***CO:*** | 30 | ***CHAPIS:*** | |
| ***Air Basin:*** | SC | ***CERR Code:*** | |
| ***District:*** | SC | | |
| ***TS:*** | | | |
| ***Health Risk Asmt:*** | | | |
| ***Non-Cancer Chronic Haz Ind:*** | | | |
| ***Non-Cancer Acute Haz Ind:*** | | | |

***2001 Criteria Data***

| | | | |
|---|---|---|---|
| ***Facility ID:*** | 101824 | ***CERR Code:*** | |
| ***Facility SIC Code:*** | 7532 | ***TOGT:*** | 3.52 |

| Map Key | Number of Records | Direction | Distance (mi/ft) | Elev/Diff (ft) | Site | DB |
|---|---|---|---|---|---|---|

| | | | |
|---|---|---|---|
| **CO:** | 30 | **ROGT:** | 3.14 |
| **Air Basin:** | SC | **COT:** | |
| **District:** | SC | **NOXT:** | |
| **COID:** | ORA | **SOXT:** | |
| **DISN:** | SOUTH COAST AQMD | **PMT:** | |
| **CHAPIS:** | | **PM10T:** | |

***2001 Toxic Data***

| | | | |
|---|---|---|---|
| **Facility ID:** | 101824 | **COID:** | ORA |
| **Facility SIC Code:** | 7532 | **DISN:** | SOUTH COAST AQMD |
| **CO:** | 30 | **CHAPIS:** | |
| **Air Basin:** | SC | **CERR Code:** | |
| **District:** | SC | | |
| **TS:** | | | |
| **Health Risk Asmt:** | | | |
| **Non-Cancer Chronic Haz Ind:** | | | |
| **Non-Cancer Acute Haz Ind:** | | | |

---

| | | | | | | |
|---|---|---|---|---|---|---|
| 115 | 7 of 11 | SW | 0.25 / 1,297.37 | 169.40 / -16 | **HARNIX, INC., HARNIX COLLISION CENTER**<br>**670 N BATAVIA ST**<br>**ORANGE CA 92866** | EMISSIONS |

***2016 Toxic Data***

| | | | |
|---|---|---|---|
| **Facility ID:** | 177228 | **TS:** | |
| **Facility SIC Code:** | 7532 | **HRA:** | |
| **CERR CODE:** | | **CH Index:** | |
| **COID:** | ORA | **AH Index:** | |
| **CO:** | 30 | **Air Basin:** | SC |
| **DISN:** | SOUTH COAST AQMD | **District:** | SC |
| **CHAPIS:** | | | |

***2017 Criteria Data***

| | | | |
|---|---|---|---|
| **Facility ID:** | 177228 | **CERR Code:** | |
| **Facility SIC Code:** | 7532 | **TOGT:** | .0291921928386272628458978490870939720358 |
| **CO:** | 30 | **ROGT:** | .026245 |
| **Air Basin:** | SC | **COT:** | |
| **District:** | SC | **NOXT:** | |
| **COID:** | ORA | **SOXT:** | |
| **DISN:** | SOUTH COAST AQMD | **PMT:** | .012396 |
| **CHAPIS:** | | **PM10T:** | .01190016 |

***2017 Toxic Data***

| | | | |
|---|---|---|---|
| **Facility ID:** | 177228 | **COID:** | ORA |
| **Facility SIC Code:** | 7532 | **DISN:** | SOUTH COAST AQMD |
| **CO:** | 30 | **CHAPIS:** | |
| **Air Basin:** | SC | **CERR Code:** | |
| **District:** | SC | | |
| **TS:** | | | |
| **Health Risk Asmt:** | | | |
| **Non-Cancer Chronic Haz Ind:** | | | |
| **Non-Cancer Acute Haz Ind:** | | | |

***2018 Toxic Data***

| Map Key | Number of Records | Direction | Distance (mi/ft) | Elev/Diff (ft) | Site | DB |
|---|---|---|---|---|---|---|

| | | | |
|---|---|---|---|
| **Facility ID:** | 177228 | **COID:** | ORA |
| **Facility SIC Code:** | 7532 | **DISN:** | SOUTH COAST AQMD |
| **CO:** | 30 | **CHAPIS:** | |
| **Air Basin:** | SC | **CERR Code:** | |
| **District:** | SC | | |
| **TS:** | | | |
| **Health Risk Asmt:** | | | |
| **Non-Cancer Chronic Haz Ind:** | | | |
| **Non-Cancer Acute Haz Ind:** | | | |

| | | | | | | |
|---|---|---|---|---|---|---|
| 115 | 8 of 11 | SW | 0.25 / 1,297.37 | 169.40 / -16 | HARNIX INC COLLISION CENTER<br>670 N BATAVIA ST<br>ORANGE CA 92868 | RCRA<br>NON GEN |

| | |
|---|---|
| **EPA Handler ID:** | CAL000437861 |
| **Gen Status Universe:** | No Report |
| **Contact Name:** | KARLA MARTINEZ |
| **Contact Address:** | 670 N BATAVIA ST , , ORANGE , CA, 92868 , |
| **Contact Phone No and Ext:** | 714-744-4961 |
| **Contact Email:** | KARLA@HARNIX.COM |
| **Contact Country:** | |
| **County Name:** | ORANGE |
| **EPA Region:** | 09 |
| **Land Type:** | |
| **Receive Date:** | 20180727 |
| **Location Latitude:** | 33.798609 |
| **Location Longitude:** | -117.86186 |

***Violation/Evaluation Summary***

**Note:** NO RECORDS: As of Jan 2022, there are no Compliance Monitoring and Enforcement (violation) records associated with this facility (EPA ID).

***Handler Summary***

| | |
|---|---|
| **Importer Activity:** | No |
| **Mixed Waste Generator:** | No |
| **Transporter Activity:** | No |
| **Transfer Facility:** | No |
| **Onsite Burner Exemption:** | No |
| **Furnace Exemption:** | No |
| **Underground Injection Activity:** | No |
| **Commercial TSD:** | No |
| **Used Oil Transporter:** | No |
| **Used Oil Transfer Facility:** | No |
| **Used Oil Processor:** | No |
| **Used Oil Refiner:** | No |
| **Used Oil Burner:** | No |
| **Used Oil Market Burner:** | No |
| **Used Oil Spec Marketer:** | No |

***Hazardous Waste Handler Details***

| | |
|---|---|
| **Sequence No:** | 1 |
| **Receive Date:** | 20180727 |
| **Handler Name:** | HARNIX INC COLLISION CENTER |
| **Source Type:** | Implementer |
| **Federal Waste Generator Code:** | N |
| **Generator Code Description:** | Not a Generator, Verified |

***Owner/Operator Details***

**Owner/Operator Ind:** Current Operator **Street No:**

| Map Key | Number of Records | Direction | Distance (mi/ft) | Elev/Diff (ft) | Site | DB |
|---|---|---|---|---|---|---|

| | | | |
|---|---|---|---|
| **Type:** | Other | **Street 1:** | 670 N BATAVIA ST |
| **Name:** | KARLA MARTINEZ | **Street 2:** | |
| **Date Became Current:** | | **City:** | ORANGE |
| **Date Ended Current:** | | **State:** | CA |
| **Phone:** | 714-744-4961 | **Country:** | |
| **Source Type:** | Implementer | **Zip Code:** | 92868 |
| **Owner/Operator Ind:** | Current Owner | **Street No:** | |
| **Type:** | Other | **Street 1:** | 405 CAMARITAS DR |
| **Name:** | CRAIG RAYMOND BORJA | **Street 2:** | |
| **Date Became Current:** | | **City:** | DIAMOND BAR |
| **Date Ended Current:** | | **State:** | CA |
| **Phone:** | 714-744-4961 | **Country:** | |
| **Source Type:** | Implementer | **Zip Code:** | 91765 |

| | | | | | | |
|---|---|---|---|---|---|---|
| 115 | 9 of 11 | SW | 0.25 / 1,297.37 | 169.40 / -16 | **BAHN COLLISION CENTER OF ORANGE**<br>**670 N BATAVIA ST**<br>**ORANGE CA 92868** | RCRA TSD |

| | |
|---|---|
| **EPA Handler ID:** | CAL000446634 |
| **Gen Status Universe:** | No Report |
| **Contact Name:** | JOE BANH |
| **Contact Address:** | 670 N BATAVIA ST , , ORANGE , CA, 92868 , |
| **Contact Phone No and Ext:** | 714-744-4961 |
| **Contact Email:** | JOE@BANHCC.COM |
| **Contact Country:** | |
| **Land Type:** | |
| **County Name:** | ORANGE |
| **EPA Region:** | 09 |
| **Receive Date:** | 20190612 |
| **Location Latitude:** | 33.798609 |
| **Location Longitude:** | -117.86186 |

***Violation/Evaluation Summary***

| | |
|---|---|
| **Note:** | NO RECORDS: As of Jan 2022, there are no Compliance Monitoring and Enforcement (violation) records associated with this facility (EPA ID). |

***Handler Summary***

| | |
|---|---|
| **Importer Activity:** | No |
| **Mixed Waste Generator:** | No |
| **Transporter Activity:** | No |
| **Transfer Facility:** | No |
| **Onsite Burner Exemption:** | No |
| **Smelting, Melting and Refining:** | No |
| **Underground Injection Control:** | No |
| **Commercial TSD:** | No |
| **Used Oil Transporter:** | No |
| **Used Oil Transfer Facility:** | No |
| **Used Oil Processor:** | No |
| **Used Oil Refiner:** | No |
| **Used Oil Burner:** | No |
| **Used Oil Market Burner:** | No |
| **Used Oil Spec Marketer:** | No |

***Hazardous Waste Handler Details***

| | |
|---|---|
| **Sequence No:** | 1 |
| **Receive Date:** | 20190612 |
| **Handler Name:** | BAHN COLLISION CENTER OF ORANGE |
| **Federal Waste Generator Code:** | N |
| **Generator Code Description:** | Not a Generator, Verified |
| **Source Type:** | Implementer |

| Map Key | Number of Records | Direction | Distance (mi/ft) | Elev/Diff (ft) | Site | DB |
|---|---|---|---|---|---|---|

***Owner/Operator Details***

| | | | |
|---|---|---|---|
| ***Owner/Operator Ind:*** | Current Owner | ***Street No:*** | |
| ***Type:*** | Other | ***Street 1:*** | 670 N BATAVIA ST |
| ***Name:*** | BANH COLLISION CENTER OF ORANGE | ***Street 2:*** | |
| ***Date Became Current:*** | | ***City:*** | ORANGE |
| ***Date Ended Current:*** | | ***State:*** | CA |
| ***Phone:*** | 714-744-4961 | ***Country:*** | |
| ***Source Type:*** | Implementer | ***Zip Code:*** | 92868 |

| | | | |
|---|---|---|---|
| ***Owner/Operator Ind:*** | Current Operator | ***Street No:*** | |
| ***Type:*** | Other | ***Street 1:*** | 670 N BATAVIA ST |
| ***Name:*** | JOE BANH | ***Street 2:*** | |
| ***Date Became Current:*** | | ***City:*** | ORANGE |
| ***Date Ended Current:*** | | ***State:*** | CA |
| ***Phone:*** | 714-744-4961 | ***Country:*** | |
| ***Source Type:*** | Implementer | ***Zip Code:*** | 92868 |

| | | | | | | |
|---|---|---|---|---|---|---|
| 115 | *10 of 11* | *SW* | *0.25 / 1,297.37* | *169.40 / -16* | ***BAHN COLLISION CENTER OF ORANGE***<br>***670 N BATAVIA ST***<br>***ORANGE CA 92868*** | ***RCRA NON GEN*** |

| | |
|---|---|
| ***EPA Handler ID:*** | CAL000446634 |
| ***Gen Status Universe:*** | No Report |
| ***Contact Name:*** | JOE BANH |
| ***Contact Address:*** | 670 N BATAVIA ST , , ORANGE , CA, 92868 , |
| ***Contact Phone No and Ext:*** | 714-744-4961 |
| ***Contact Email:*** | JOE@BANHCC.COM |
| ***Contact Country:*** | |
| ***County Name:*** | ORANGE |
| ***EPA Region:*** | 09 |
| ***Land Type:*** | |
| ***Receive Date:*** | 20190612 |
| ***Location Latitude:*** | 33.798609 |
| ***Location Longitude:*** | -117.86186 |

***Violation/Evaluation Summary***

| | |
|---|---|
| ***Note:*** | NO RECORDS: As of Jan 2022, there are no Compliance Monitoring and Enforcement (violation) records associated with this facility (EPA ID). |

***Handler Summary***

| | |
|---|---|
| ***Importer Activity:*** | No |
| ***Mixed Waste Generator:*** | No |
| ***Transporter Activity:*** | No |
| ***Transfer Facility:*** | No |
| ***Onsite Burner Exemption:*** | No |
| ***Furnace Exemption:*** | No |
| ***Underground Injection Activity:*** | No |
| ***Commercial TSD:*** | No |
| ***Used Oil Transporter:*** | No |
| ***Used Oil Transfer Facility:*** | No |
| ***Used Oil Processor:*** | No |
| ***Used Oil Refiner:*** | No |
| ***Used Oil Burner:*** | No |
| ***Used Oil Market Burner:*** | No |
| ***Used Oil Spec Marketer:*** | No |

***Hazardous Waste Handler Details***

| Map Key | Number of Records | Direction | Distance (mi/ft) | Elev/Diff (ft) | Site | DB |
|---|---|---|---|---|---|---|

**Sequence No:** 1
**Receive Date:** 20190612
**Handler Name:** BAHN COLLISION CENTER OF ORANGE
**Source Type:** Implementer
**Federal Waste Generator Code:** N
**Generator Code Description:** Not a Generator, Verified

***Owner/Operator Details***

| | | | |
|---|---|---|---|
| **Owner/Operator Ind:** | Current Owner | **Street No:** | |
| **Type:** | Other | **Street 1:** | 670 N BATAVIA ST |
| **Name:** | BANH COLLISION CENTER OF ORANGE | **Street 2:** | |
| **Date Became Current:** | | **City:** | ORANGE |
| **Date Ended Current:** | | **State:** | CA |
| **Phone:** | 714-744-4961 | **Country:** | |
| **Source Type:** | Implementer | **Zip Code:** | 92868 |

| | | | |
|---|---|---|---|
| **Owner/Operator Ind:** | Current Operator | **Street No:** | |
| **Type:** | Other | **Street 1:** | 670 N BATAVIA ST |
| **Name:** | JOE BANH | **Street 2:** | |
| **Date Became Current:** | | **City:** | ORANGE |
| **Date Ended Current:** | | **State:** | CA |
| **Phone:** | 714-744-4961 | **Country:** | |
| **Source Type:** | Implementer | **Zip Code:** | 92868 |

---

| Map Key | Number of Records | Direction | Distance (mi/ft) | Elev/Diff (ft) | Site | DB |
|---|---|---|---|---|---|---|
| 115 | 11 of 11 | SW | 0.25 / 1,297.37 | 169.40 / -16 | BANH COLLISION CENTER OF ORANGE<br>670 N BATAVIA ST<br>ORANGE CA 92866 | EMISSIONS |

***2019 Toxic Data***

| | | | |
|---|---|---|---|
| **CO:** | 30 | **CHAPIS:** | |
| **Air Basin:** | SC | **CERR Code:** | |
| **Faccility ID:** | 190138 | **TS:** | |
| **District:** | SC | **Health Risk Asmt:** | |
| **Facility SIC Code:** | 7532 | **NonCncrChrnicHazInd :** | |
| **COID:** | ORA | **NonCncrActeHazInd:** | |
| **DISN:** | SOUTH COAST AQMD | | |

---

| Map Key | Number of Records | Direction | Distance (mi/ft) | Elev/Diff (ft) | Site | DB |
|---|---|---|---|---|---|---|
| 116 | 1 of 5 | SW | 0.25 / 1,301.64 | 171.06 / -14 | KATSIS AUTO CRAFTS<br>650 N BATAVIA ST<br>ORANGE CA 92867 | RCRA SQG |

**EPA Handler ID:** CAD981414766
**Gen Status Universe:** Small Quantity Generator
**Contact Name:** ENVIRONMENTAL MANAGER
**Contact Address:** 650 NORTH BATAVIA , , ORANGE , CA, 92667 , US
**Contact Phone No and Ext:** 714-771-1070
**Contact Email:**
**Contact Country:** US
**County Name:** ORANGE
**EPA Region:** 09
**Land Type:** Other
**Receive Date:** 19860527
**Location Latitude:** 33.798303
**Location Longitude:** -117.861856

***Violation/Evaluation Summary***

**Note:** NO RECORDS: As of Jan 2022, there are no Compliance Monitoring and Enforcement (violation) records associated with this facility (EPA ID).

***Handler Summary***

| | |
|---|---|
| ***Importer Activity:*** | No |
| ***Mixed Waste Generator:*** | No |
| ***Transporter Activity:*** | No |
| ***Transfer Facility:*** | No |
| ***Onsite Burner Exemption:*** | No |
| ***Furnace Exemption:*** | No |
| ***Underground Injection Activity:*** | No |
| ***Commercial TSD:*** | No |
| ***Used Oil Transporter:*** | No |
| ***Used Oil Transfer Facility:*** | No |
| ***Used Oil Processor:*** | No |
| ***Used Oil Refiner:*** | No |
| ***Used Oil Burner:*** | No |
| ***Used Oil Market Burner:*** | No |
| ***Used Oil Spec Marketer:*** | No |

***Hazardous Waste Handler Details***

| | |
|---|---|
| ***Sequence No:*** | 1 |
| ***Receive Date:*** | 19860527 |
| ***Handler Name:*** | KATSIS AUTO CRAFTS |
| ***Federal Waste Generator Code:*** | 2 |
| ***Generator Code Description:*** | Small Quantity Generator |
| ***Source Type:*** | Notification |

***Owner/Operator Details***

| | | | |
|---|---|---|---|
| ***Owner/Operator Ind:*** | Current Owner | ***Street No:*** | |
| ***Type:*** | Private | ***Street 1:*** | NOT REQUIRED |
| ***Name:*** | KEN LUTKUS | ***Street 2:*** | |
| ***Date Became Current:*** | | ***City:*** | NOT REQUIRED |
| ***Date Ended Current:*** | | ***State:*** | ME |
| ***Phone:*** | 415-555-1212 | ***Country:*** | |
| ***Source Type:*** | Notification | ***Zip Code:*** | 99999 |
| ***Owner/Operator Ind:*** | Current Operator | ***Street No:*** | |
| ***Type:*** | Private | ***Street 1:*** | NOT REQUIRED |
| ***Name:*** | NOT REQUIRED | ***Street 2:*** | |
| ***Date Became Current:*** | | ***City:*** | NOT REQUIRED |
| ***Date Ended Current:*** | | ***State:*** | ME |
| ***Phone:*** | 415-555-1212 | ***Country:*** | |
| ***Source Type:*** | Notification | ***Zip Code:*** | 99999 |

| Map Key | Number of Records | Direction | Distance (mi/ft) | Elev/Diff (ft) | Site | DB |
|---|---|---|---|---|---|---|
| 116 | 2 of 5 | SW | 0.25 / 1,301.64 | 171.06 / -14 | KATSIS AUTO CRAFT<br>650 NORTH BATAVIA ST<br>ORANGE CA 92667 | EMISSIONS |

***1990 Criteria Data***

| | | | |
|---|---|---|---|
| ***Facility ID:*** | 62641 | ***CERR Code:*** | |
| ***Facility SIC Code:*** | 7532 | ***TOGT:*** | 1.7 |
| ***CO:*** | 30 | ***ROGT:*** | 1.6456 |
| ***Air Basin:*** | SC | ***COT:*** | |
| ***District:*** | SC | ***NOXT:*** | |
| ***COID:*** | ORA | ***SOXT:*** | |
| ***DISN:*** | SOUTH COAST AQMD | ***PMT:*** | 0 |
| ***CHAPIS:*** | | ***PM10T:*** | 0 |

| Map Key | Number of Records | Direction | Distance (mi/ft) | Elev/Diff (ft) | Site | DB |
|---|---|---|---|---|---|---|

***1990 Toxic Data***

| | | | |
|---|---|---|---|
| ***Facility ID:*** | 62641 | ***COID:*** | ORA |
| ***Facility SIC Code:*** | 7532 | ***DISN:*** | SOUTH COAST AQMD |
| ***CO:*** | 30 | ***CHAPIS:*** | |
| ***Air Basin:*** | SC | ***CERR Code:*** | |
| ***District:*** | SC | | |
| ***TS:*** | | | |
| ***Health Risk Asmt:*** | | | |
| ***Non-Cancer Chronic Haz Ind:*** | | | |
| ***Non-Cancer Acute Haz Ind:*** | | | |

| | | | | | | |
|---|---|---|---|---|---|---|
| 116 | *3 of 5* | *SW* | *0.25 / 1,301.64* | *171.06 / -14* | ***KATSIS AUTO CRAFT INC***<br>***650 NORTH BATAVIA ST***<br>***ORANGE CA 92667*** | ***EMISSIONS*** |

***1993 Criteria Data***

| | | | |
|---|---|---|---|
| ***Facility ID:*** | 62641 | ***CERR Code:*** | |
| ***Facility SIC Code:*** | 7532 | ***TOGT:*** | 2.9 |
| ***CO:*** | 30 | ***ROGT:*** | 2.49972 |
| ***Air Basin:*** | SC | ***COT:*** | |
| ***District:*** | SC | ***NOXT:*** | |
| ***COID:*** | ORA | ***SOXT:*** | |
| ***DISN:*** | SOUTH COAST AQMD | ***PMT:*** | |
| ***CHAPIS:*** | | ***PM10T:*** | |

***1993 Toxic Data***

| | | | |
|---|---|---|---|
| ***Facility ID:*** | 62641 | ***COID:*** | ORA |
| ***Facility SIC Code:*** | 7532 | ***DISN:*** | SOUTH COAST AQMD |
| ***CO:*** | 30 | ***CHAPIS:*** | |
| ***Air Basin:*** | SC | ***CERR Code:*** | |
| ***District:*** | SC | | |
| ***TS:*** | | | |
| ***Health Risk Asmt:*** | | | |
| ***Non-Cancer Chronic Haz Ind:*** | | | |
| ***Non-Cancer Acute Haz Ind:*** | | | |

***1995 Criteria Data***

| | | | |
|---|---|---|---|
| ***Facility ID:*** | 62641 | ***CERR Code:*** | |
| ***Facility SIC Code:*** | 7532 | ***TOGT:*** | 2.9 |
| ***CO:*** | 30 | ***ROGT:*** | 2.49972 |
| ***Air Basin:*** | SC | ***COT:*** | |
| ***District:*** | SC | ***NOXT:*** | |
| ***COID:*** | ORA | ***SOXT:*** | |
| ***DISN:*** | SOUTH COAST AQMD | ***PMT:*** | |
| ***CHAPIS:*** | | ***PM10T:*** | |

***1995 Toxic Data***

| | | | |
|---|---|---|---|
| ***Facility ID:*** | 62641 | ***COID:*** | ORA |
| ***Facility SIC Code:*** | 7532 | ***DISN:*** | SOUTH COAST AQMD |
| ***CO:*** | 30 | ***CHAPIS:*** | |
| ***Air Basin:*** | SC | ***CERR Code:*** | |
| ***District:*** | SC | | |
| ***TS:*** | | | |
| ***Health Risk Asmt:*** | | | |
| ***Non-Cancer Chronic Haz Ind:*** | | | |
| ***Non-Cancer Acute Haz Ind:*** | | | |

| Map Key | Number of Records | Direction | Distance (mi/ft) | Elev/Diff (ft) | Site | DB |
|---|---|---|---|---|---|---|
| 116 | 4 of 5 | SW | 0.25 / 1,301.64 | 171.06 / -14 | KATSIS AUTO CRAFTS, D KATSIS E<br>650 N BATAVIA ST<br>ORANGE CA 92667 | EMISSIONS |

***1987 Criteria Data***

| | | | |
|---|---|---|---|
| ***Facility ID:*** | 21783 | ***CERR Code:*** | |
| ***Facility SIC Code:*** | 7538 | ***TOGT:*** | 1.6 |
| ***CO:*** | 30 | ***ROGT:*** | 1.5488 |
| ***Air Basin:*** | SC | ***COT:*** | |
| ***District:*** | SC | ***NOXT:*** | |
| ***COID:*** | ORA | ***SOXT:*** | |
| ***DISN:*** | SOUTH COAST AQMD | ***PMT:*** | 0 |
| ***CHAPIS:*** | | ***PM10T:*** | 0 |

***1987 Toxic Data***

| | | | |
|---|---|---|---|
| ***Facility ID:*** | 21783 | ***COID:*** | ORA |
| ***Facility SIC Code:*** | 7538 | ***DISN:*** | SOUTH COAST AQMD |
| ***CO:*** | 30 | ***CHAPIS:*** | |
| ***Air Basin:*** | SC | ***CERR Code:*** | |
| ***District:*** | SC | | |
| ***TS:*** | | | |
| ***Health Risk Asmt:*** | | | |
| ***Non-Cancer Chronic Haz Ind:*** | | | |
| ***Non-Cancer Acute Haz Ind:*** | | | |

| Map Key | Number of Records | Direction | Distance (mi/ft) | Elev/Diff (ft) | Site | DB |
|---|---|---|---|---|---|---|
| 116 | 5 of 5 | SW | 0.25 / 1,301.64 | 171.06 / -14 | WESTERN WATERPROOFING CO INC<br>650 N BATAVIA ST<br>ORANGE CA 92868-1221 | RCRA NON GEN |

| | |
|---|---|
| ***EPA Handler ID:*** | CAL000410907 |
| ***Gen Status Universe:*** | No Report |
| ***Contact Name:*** | STEVE FUHRMAN |
| ***Contact Address:*** | 650 N. BATAVIA , , ORANGE , CA, 92868-0000 , |
| ***Contact Phone No and Ext:*** | 714-776-7746 |
| ***Contact Email:*** | STEVEF@WESTERNSPECIALTYCONTRACTORS.COM |
| ***Contact Country:*** | |
| ***County Name:*** | ORANGE |
| ***EPA Region:*** | 09 |
| ***Land Type:*** | |
| ***Receive Date:*** | 20151006 |
| ***Location Latitude:*** | 33.798303 |
| ***Location Longitude:*** | -117.861856 |

***Violation/Evaluation Summary***

| | |
|---|---|
| ***Note:*** | NO RECORDS: As of Jan 2022, there are no Compliance Monitoring and Enforcement (violation) records associated with this facility (EPA ID). |

***Handler Summary***

| | |
|---|---|
| ***Importer Activity:*** | No |
| ***Mixed Waste Generator:*** | No |
| ***Transporter Activity:*** | No |
| ***Transfer Facility:*** | No |
| ***Onsite Burner Exemption:*** | No |
| ***Furnace Exemption:*** | No |
| ***Underground Injection Activity:*** | No |
| ***Commercial TSD:*** | No |

| | |
|---|---|
| **Used Oil Transporter:** | No |
| **Used Oil Transfer Facility:** | No |
| **Used Oil Processor:** | No |
| **Used Oil Refiner:** | No |
| **Used Oil Burner:** | No |
| **Used Oil Market Burner:** | No |
| **Used Oil Spec Marketer:** | No |

***Hazardous Waste Handler Details***

| | |
|---|---|
| **Sequence No:** | 1 |
| **Receive Date:** | 20151006 |
| **Handler Name:** | WESTERN WATERPROOFING CO INC |
| **Source Type:** | Implementer |
| **Federal Waste Generator Code:** | N |
| **Generator Code Description:** | Not a Generator, Verified |

***Owner/Operator Details***

| | | | |
|---|---|---|---|
| **Owner/Operator Ind:** | Current Owner | **Street No:** | |
| **Type:** | Other | **Street 1:** | 1637 N WARSON RD |
| **Name:** | WESTERN CONSTRUCTION GROUP | **Street 2:** | |
| **Date Became Current:** | | **City:** | SAINT LOUIS |
| **Date Ended Current:** | | **State:** | MO |
| **Phone:** | 314-427-1637 | **Country:** | |
| **Source Type:** | Implementer | **Zip Code:** | 63132-1027 |

| | | | |
|---|---|---|---|
| **Owner/Operator Ind:** | Current Operator | **Street No:** | |
| **Type:** | Other | **Street 1:** | 650 N. BATAVIA |
| **Name:** | STEVE FUHRMAN | **Street 2:** | |
| **Date Became Current:** | | **City:** | ORANGE |
| **Date Ended Current:** | | **State:** | CA |
| **Phone:** | 714-776-7746 | **Country:** | |
| **Source Type:** | Implementer | **Zip Code:** | 92868-0000 |

| Map Key | Number of Records | Direction | Distance (mi/ft) | Elev/Diff (ft) | Site | DB |
|---|---|---|---|---|---|---|
| 117 | 1 of 2 | NNE | 0.25 / 1,304.78 | 193.71 / 9 | COMPLIANT SPRAY PAINTING, FACI<br>333 W BRENNA LANE, SUITE B<br>ORANGE CA 92667 | EMISSIONS |

***1997 Criteria Data***

| | | | |
|---|---|---|---|
| **Facility ID:** | 109283 | **CERR Code:** | |
| **Facility SIC Code:** | 1799 | **TOGT:** | 1.364 |
| **CO:** | 30 | **ROGT:** | 1.1932902 |
| **Air Basin:** | SC | **COT:** | .002 |
| **District:** | SC | **NOXT:** | .006 |
| **COID:** | ORA | **SOXT:** | .000035 |
| **DISN:** | SOUTH COAST AQMD | **PMT:** | .000335 |
| **CHAPIS:** | | **PM10T:** | .00031825 |

***1997 Toxic Data***

| | | | |
|---|---|---|---|
| **Facility ID:** | 109283 | **COID:** | ORA |
| **Facility SIC Code:** | 1799 | **DISN:** | SOUTH COAST AQMD |
| **CO:** | 30 | **CHAPIS:** | |
| **Air Basin:** | SC | **CERR Code:** | |
| **District:** | SC | | |
| **TS:** | | | |
| **Health Risk Asmt:** | | | |
| **Non-Cancer Chronic Haz Ind:** | | | |
| **Non-Cancer Acute Haz Ind:** | | | |

***1998 Criteria Data***

| | | | |
|---|---|---|---|
| ***Facility ID:*** | 109283 | ***CERR Code:*** | |
| ***Facility SIC Code:*** | 1799 | ***TOGT:*** | 1.339 |
| ***CO:*** | 30 | ***ROGT:*** | 1.1715991 |
| ***Air Basin:*** | SC | ***COT:*** | .002 |
| ***District:*** | SC | ***NOXT:*** | .006 |
| ***COID:*** | ORA | ***SOXT:*** | .000035 |
| ***DISN:*** | SOUTH COAST AQMD | ***PMT:*** | .000335 |
| ***CHAPIS:*** | | ***PM10T:*** | .00031825 |

***1998 Toxic Data***

| | | | |
|---|---|---|---|
| ***Facility ID:*** | 109283 | ***COID:*** | ORA |
| ***Facility SIC Code:*** | 1799 | ***DISN:*** | SOUTH COAST AQMD |
| ***CO:*** | 30 | ***CHAPIS:*** | |
| ***Air Basin:*** | SC | ***CERR Code:*** | |
| ***District:*** | SC | | |
| ***TS:*** | | | |
| ***Health Risk Asmt:*** | | | |
| ***Non-Cancer Chronic Haz Ind:*** | | | |
| ***Non-Cancer Acute Haz Ind:*** | | | |

***1999 Criteria Data***

| | | | |
|---|---|---|---|
| ***Facility ID:*** | 109283 | ***CERR Code:*** | |
| ***Facility SIC Code:*** | 1799 | ***TOGT:*** | 1.364 |
| ***CO:*** | 30 | ***ROGT:*** | 1.1932902 |
| ***Air Basin:*** | SC | ***COT:*** | .002 |
| ***District:*** | SC | ***NOXT:*** | .006 |
| ***COID:*** | ORA | ***SOXT:*** | .000035 |
| ***DISN:*** | SOUTH COAST AQMD | ***PMT:*** | .000335 |
| ***CHAPIS:*** | | ***PM10T:*** | .00031825 |

***1999 Toxic Data***

| | | | |
|---|---|---|---|
| ***Facility ID:*** | 109283 | ***COID:*** | ORA |
| ***Facility SIC Code:*** | 1799 | ***DISN:*** | SOUTH COAST AQMD |
| ***CO:*** | 30 | ***CHAPIS:*** | |
| ***Air Basin:*** | SC | ***CERR Code:*** | |
| ***District:*** | SC | | |
| ***TS:*** | | | |
| ***Health Risk Asmt:*** | | | |
| ***Non-Cancer Chronic Haz Ind:*** | | | |
| ***Non-Cancer Acute Haz Ind:*** | | | |

***2000 Criteria Data***

| | | | |
|---|---|---|---|
| ***Facility ID:*** | 109283 | ***CERR Code:*** | |
| ***Facility SIC Code:*** | 1799 | ***TOGT:*** | 1.364 |
| ***CO:*** | 30 | ***ROGT:*** | 1.19 |
| ***Air Basin:*** | SC | ***COT:*** | .002 |
| ***District:*** | SC | ***NOXT:*** | .006 |
| ***COID:*** | ORA | ***SOXT:*** | .000035 |
| ***DISN:*** | SOUTH COAST AQMD | ***PMT:*** | .000335 |
| ***CHAPIS:*** | | ***PM10T:*** | 0 |

***2000 Toxic Data***

| | | | |
|---|---|---|---|
| ***Facility ID:*** | 109283 | ***COID:*** | ORA |
| ***Facility SIC Code:*** | 1799 | ***DISN:*** | SOUTH COAST AQMD |

| Map Key | Number of Records | Direction | Distance (mi/ft) | Elev/Diff (ft) | Site | DB |
|---|---|---|---|---|---|---|

**CO:** 30
**Air Basin:** SC
**District:** SC
**TS:**
**Health Risk Asmt:**
**Non-Cancer Chronic Haz Ind:**
**Non-Cancer Acute Haz Ind:**
**CHAPIS:**
**CERR Code:**

***2001 Criteria Data***

**Facility ID:** 109283
**Facility SIC Code:** 1799
**CO:** 30
**Air Basin:** SC
**District:** SC
**COID:** ORA
**DISN:** SOUTH COAST AQMD
**CHAPIS:**
**CERR Code:**
**TOGT:** 1.36
**ROGT:** 1.19
**COT:** 0
**NOXT:** .01
**SOXT:** 0
**PMT:** 0
**PM10T:** 0

***2001 Toxic Data***

**Facility ID:** 109283
**Facility SIC Code:** 1799
**CO:** 30
**Air Basin:** SC
**District:** SC
**TS:**
**Health Risk Asmt:**
**Non-Cancer Chronic Haz Ind:**
**Non-Cancer Acute Haz Ind:**
**COID:** ORA
**DISN:** SOUTH COAST AQMD
**CHAPIS:**
**CERR Code:**

---

| Map Key | Number of Records | Direction | Distance (mi/ft) | Elev/Diff (ft) | Site | DB |
|---|---|---|---|---|---|---|
| 117 | 2 of 2 | NNE | 0.25 / 1,304.78 | 193.71 / 9 | A TO Z COATING<br>333 W BRENNA LN SUITE B<br>ORANGE CA 92867 | EMISSIONS |

***2006 Criteria Data***

**Facility ID:** 130205
**Facility SIC Code:** 3479
**CO:** 30
**Air Basin:** SC
**District:** SC
**COID:** ORA
**DISN:** SOUTH COAST AQMD
**CHAPIS:**
**CERR Code:**
**TOGT:** 1.2815062253264500455511691466747646522 9
**ROGT:** 1.266
**COT:**
**NOXT:**
**SOXT:**
**PMT:** .182
**PM10T:** .17472

***2006 Toxic Data***

**Facility ID:** 130205
**Facility SIC Code:** 3479
**CO:** 30
**Air Basin:** SC
**District:** SC
**TS:**
**Health Risk Asmt:**
**Non-Cancer Chronic Haz Ind:**
**Non-Cancer Acute Haz Ind:**
**COID:** ORA
**DISN:** SOUTH COAST AQMD
**CHAPIS:**
**CERR Code:**

***2007 Criteria Data***

| Map Key | Number of Records | Direction | Distance (mi/ft) | Elev/Diff (ft) | Site | DB |
|---|---|---|---|---|---|---|

| | | | |
|---|---|---|---|
| **Facility ID:** | 130205 | **CERR Code:** | |
| **Facility SIC Code:** | 3479 | **TOGT:** | 1.28150622532645004555116914667476465229 |
| **CO:** | 30 | **ROGT:** | 1.266 |
| **Air Basin:** | SC | **COT:** | |
| **District:** | SC | **NOXT:** | |
| **COID:** | ORA | **SOXT:** | |
| **DISN:** | SOUTH COAST AQMD | **PMT:** | .182 |
| **CHAPIS:** | | **PM10T:** | .17472 |

***2007 Toxic Data***

| | | | |
|---|---|---|---|
| **Facility ID:** | 130205 | **COID:** | ORA |
| **Facility SIC Code:** | 3479 | **DISN:** | SOUTH COAST AQMD |
| **CO:** | 30 | **CHAPIS:** | |
| **Air Basin:** | SC | **CERR Code:** | |
| **District:** | SC | | |
| **TS:** | | | |
| **Health Risk Asmt:** | | | |
| **Non-Cancer Chronic Haz Ind:** | | | |
| **Non-Cancer Acute Haz Ind:** | | | |

---

| | | | | | | |
|---|---|---|---|---|---|---|
| 118 | *1 of 2* | *W* | *0.25 / 1,307.33* | *168.76 / -16* | ***T JS 4 WHEEL DR***<br>***1002 W COLLINS AVE***<br>***ORANGE CA 92867*** | ***RCRA SQG*** |

| | |
|---|---|
| **EPA Handler ID:** | CAD983597410 |
| **Gen Status Universe:** | Small Quantity Generator |
| **Contact Name:** | TOM BARNETT |
| **Contact Address:** | 1002 W COLLINS , , ORANGE , CA, 92667 , US |
| **Contact Phone No and Ext:** | 714-633-0991 |
| **Contact Email:** | |
| **Contact Country:** | US |
| **County Name:** | ORANGE |
| **EPA Region:** | 09 |
| **Land Type:** | Other |
| **Receive Date:** | 19910730 |
| **Location Latitude:** | 33.80238 |
| **Location Longitude:** | -117.863569 |

***Violation/Evaluation Summary***

| | |
|---|---|
| **Note:** | NO RECORDS: As of Jan 2022, there are no Compliance Monitoring and Enforcement (violation) records associated with this facility (EPA ID). |

***Handler Summary***

| | |
|---|---|
| **Importer Activity:** | No |
| **Mixed Waste Generator:** | No |
| **Transporter Activity:** | No |
| **Transfer Facility:** | No |
| **Onsite Burner Exemption:** | No |
| **Furnace Exemption:** | No |
| **Underground Injection Activity:** | No |
| **Commercial TSD:** | No |
| **Used Oil Transporter:** | No |
| **Used Oil Transfer Facility:** | No |
| **Used Oil Processor:** | No |
| **Used Oil Refiner:** | No |
| **Used Oil Burner:** | No |
| **Used Oil Market Burner:** | No |
| **Used Oil Spec Marketer:** | No |

***Hazardous Waste Handler Details***

| Map Key | Number of Records | Direction | Distance (mi/ft) | Elev/Diff (ft) | Site | DB |
|---|---|---|---|---|---|---|

**Sequence No:** 1
**Receive Date:** 19910730
**Handler Name:** T JS 4 WHEEL DR
**Federal Waste Generator Code:** 2
**Generator Code Description:** Small Quantity Generator
**Source Type:** Notification

***Owner/Operator Details***

**Owner/Operator Ind:** Current Operator
**Type:** Private
**Name:** NOT REQUIRED
**Date Became Current:**
**Date Ended Current:**
**Phone:** 415-555-1212
**Source Type:** Notification
**Street No:**
**Street 1:** NOT REQUIRED
**Street 2:**
**City:** NOT REQUIRED
**State:** ME
**Country:**
**Zip Code:** 99999

**Owner/Operator Ind:** Current Owner
**Type:** Private
**Name:** T JS 4 WHEEL DR
**Date Became Current:**
**Date Ended Current:**
**Phone:** 415-555-1212
**Source Type:** Notification
**Street No:**
**Street 1:** NOT REQUIRED
**Street 2:**
**City:** NOT REQUIRED
**State:** ME
**Country:**
**Zip Code:** 99999

---

| | | | | | | |
|---|---|---|---|---|---|---|
| 118 | 2 of 2 | W | 0.25 / 1,307.33 | 168.76 / -16 | TRUCK AND JEEP PERFORMANCE INC<br>1002 W COLLINS<br>ORANGE CA 92667 | RCRA NON GEN |

**EPA Handler ID:** CAL000077788
**Gen Status Universe:** No Report
**Contact Name:** TOM BARNETT/OWNER
**Contact Address:** 1002 W COLLINS AVE , , ORANGE , CA, 92867-5537 ,
**Contact Phone No and Ext:** 714-633-0991
**Contact Email:** TOMB@TANDJPERFORMANCE.COM
**Contact Country:**
**County Name:** ORANGE
**EPA Region:** 09
**Land Type:**
**Receive Date:** 19920507
**Location Latitude:**
**Location Longitude:**

***Violation/Evaluation Summary***

**Note:** NO RECORDS: As of Jan 2022, there are no Compliance Monitoring and Enforcement (violation) records associated with this facility (EPA ID).

***Handler Summary***

**Importer Activity:** No
**Mixed Waste Generator:** No
**Transporter Activity:** No
**Transfer Facility:** No
**Onsite Burner Exemption:** No
**Furnace Exemption:** No
**Underground Injection Activity:** No
**Commercial TSD:** No
**Used Oil Transporter:** No
**Used Oil Transfer Facility:** No
**Used Oil Processor:** No
**Used Oil Refiner:** No
**Used Oil Burner:** No

**Used Oil Market Burner:** No
**Used Oil Spec Marketer:** No

***Hazardous Waste Handler Details***

**Sequence No:** 1
**Receive Date:** 19920507
**Handler Name:** TRUCK AND JEEP PERFORMANCE INC
**Source Type:** Implementer
**Federal Waste Generator Code:** N
**Generator Code Description:** Not a Generator, Verified

***Owner/Operator Details***

**Owner/Operator Ind:** Current Operator
**Type:** Other
**Name:** TOM BARNETT/OWNER
**Date Became Current:**
**Date Ended Current:**
**Phone:** 714-633-0991
**Source Type:** Implementer
**Street No:**
**Street 1:** 1002 W COLLINS AVE
**Street 2:**
**City:** ORANGE
**State:** CA
**Country:**
**Zip Code:** 92867-5537

**Owner/Operator Ind:** Current Owner
**Type:** Other
**Name:** TOM BARNETT
**Date Became Current:**
**Date Ended Current:**
**Phone:** 714-633-0991
**Source Type:** Implementer
**Street No:**
**Street 1:** 1002 W COLLINS
**Street 2:**
**City:** ORANGE
**State:** CA
**Country:**
**Zip Code:** 92667-0000

---

| | | | | | | |
|---|---|---|---|---|---|---|
| 119 | 1 of 1 | NNW | 0.25 / 1,313.74 | 178.64 / -6 | BAPKO METAL INC<br>1085 N PARKER ST<br>ORANGE CA 92867 | RCRA<br>NON GEN |

**EPA Handler ID:** CAL000391213
**Gen Status Universe:** No Report
**Contact Name:** FRED BAGATOURIAN
**Contact Address:** 180 S. ANITA DRIVE , , ORANGE , CA, 92868 ,
**Contact Phone No and Ext:** 714-639-9380
**Contact Email:** FBAGATOURIAN@BAPKO.COM
**Contact Country:**
**County Name:** ORANGE
**EPA Region:** 09
**Land Type:**
**Receive Date:** 20131107
**Location Latitude:** 33.805593
**Location Longitude:** -117.859801

***Violation/Evaluation Summary***

**Note:** NO RECORDS: As of Jan 2022, there are no Compliance Monitoring and Enforcement (violation) records associated with this facility (EPA ID).

***Handler Summary***

**Importer Activity:** No
**Mixed Waste Generator:** No
**Transporter Activity:** No
**Transfer Facility:** No
**Onsite Burner Exemption:** No
**Furnace Exemption:** No
**Underground Injection Activity:** No
**Commercial TSD:** No

| Map Key | Number of Records | Direction | Distance (mi/ft) | Elev/Diff (ft) | Site | DB |
|---|---|---|---|---|---|---|

**Used Oil Transporter:** No
**Used Oil Transfer Facility:** No
**Used Oil Processor:** No
**Used Oil Refiner:** No
**Used Oil Burner:** No
**Used Oil Market Burner:** No
**Used Oil Spec Marketer:** No

***Hazardous Waste Handler Details***

**Sequence No:** 1
**Receive Date:** 20131107
**Handler Name:** BAPKO METAL INC
**Source Type:** Implementer
**Federal Waste Generator Code:** N
**Generator Code Description:** Not a Generator, Verified

***Owner/Operator Details***

**Owner/Operator Ind:** Current Operator
**Type:** Other
**Name:** FRED BAGATOURIAN
**Date Became Current:**
**Date Ended Current:**
**Phone:** 714-639-9380
**Source Type:** Implementer
**Street No:**
**Street 1:** 180 S. ANITA DRIVE
**Street 2:**
**City:** ORANGE
**State:** CA
**Country:**
**Zip Code:** 92868

**Owner/Operator Ind:** Current Owner
**Type:** Other
**Name:** BAPKO METAL INC
**Date Became Current:**
**Date Ended Current:**
**Phone:** 714-639-9380
**Source Type:** Implementer
**Street No:**
**Street 1:** 180 S. ANITA DRIVE
**Street 2:**
**City:** ORANGE
**State:** CA
**Country:**
**Zip Code:** 92868-0000

---

| | | | | | | |
|---|---|---|---|---|---|---|
| 120 | 1 of 2 | NW | 0.25 / 1,316.04 | 173.23 / -12 | MANAGED MOBILE INC<br>1030 N BATAVIA ST STE B<br>ORANGE CA 92867 | DELISTED COUNTY |

**Original Source Facility ID:** FA0048958
**Original Source Name:** Orange County Aboveground Petroleum Storage Tank Listing
**Record Date:** 01-MAY-2015

---

| | | | | | | |
|---|---|---|---|---|---|---|
| 120 | 2 of 2 | NW | 0.25 / 1,316.04 | 173.23 / -12 | 1030 N BATAVIA ST STE B<br>ORANGE CA 92867 | AST |

**Total Capacity(Gal):** 1,320
**CUPA:** Orange
**Owner Name:** MANAGED MOBILE INC
**County:** Orange

---

| | | | | | | |
|---|---|---|---|---|---|---|
| 121 | 1 of 1 | NW | 0.25 / 1,331.10 | 173.27 / -12 | U HAUL<br>1035 N BATAVIA ST<br>ORANGE CA 92667 | CLEANUP SITES |

**Global ID:** T10000018010
**Status:** COMPLETED - CASE CLOSED
**Status Date:** 1/11/1993
**Site Facility Type:** CLEANUP PROGRAM SITE
**Data Source:** Cleanup Program Sites from GeoTracker Search; Cleanup Sites from GeoTracker Cleanup Sites Data Download
**Latitude:** 33.8049319
**Longitude:** -117.8615231
**County:** ORANGE

***Cleanup Sites from GeoTracker Cleanup Sites Data Download - Facilities Detail***

| Map Key | Number of Records | Direction | Distance (mi/ft) | Elev/Diff (ft) | Site | DB |
|---|---|---|---|---|---|---|

***RB Case No:***
***Local Case No:*** 88IC083
***Begin Date:*** 1/11/1993
***Lead Agency:*** ORANGE COUNTY LOP
***Local Agency:*** ORANGE COUNTY
***CUF Case:*** NO
***CalEnvScreen Score:***
***EPA Region:*** 9
***Qty Rlsd Gallons:***
***Potential Media of Concern:***
***How Discovered Description:***
***Calwater Watershed Name:***
***DWR GW Subbasin Name:***
***Disadvantaged Community:***
***Coordinate Source:***
***Discharge Cause:***
***Discharge Source:***
***File Location:*** All Files are on GeoTracker or in the Local Agency Warehouse
***Site History:***

***Potential COC:***
***How Discovered:***
***Stop Method:***
***Stop Description:***
***Case Worker:***
***Military DoD Site:*** No
***Leak Reported Dt:***
***No Further Action Dt:*** 1993-01-11 00:00:00

Please refer to recent Site Documents or Monitoring Reports for site history. Orange County is not responsible for the accuracy of any professional interpretations provided in reports submitted by consultants for the responsible party.

***Cleanup Sites from GeoTracker Cleanup Sites Data Download - Status History***

***Status:*** Open - Case Begin Date
***Status Date:*** 1993-01-11 00:00:00

***Status:*** Completed - Case Closed
***Status Date:*** 1993-01-11 00:00:00

***Cleanup Sites from GeoTracker Cleanup Sites Data Download - Regulatory Contacts***

***Contact Type:*** Local Agency Caseworker
***Contact Name:*** IC SUPERVISOR
***Phone No:***
***Organization Name:*** ORANGE COUNTY
***Email:*** ghiggins@ochca.com

***Address:*** 1241 E. DYER RD., SUITE 120
***City:*** SANTA ANA

| 122 | 1 of 1 | NNE | 0.25 / 1,332.72 | 192.08 / 7 | FARGO AUTOMOTIVE INC<br>316 W BRENNA LN<br>ORANGE CA 92867-5637 | RCRA TSD |
|---|---|---|---|---|---|---|

***EPA Handler ID:*** CAL000266370
***Gen Status Universe:*** No Report
***Contact Name:*** WALTER T. FROEMKE PRES.
***Contact Address:*** 316 W BRENNA LN , , ORANGE , CA, 92867 ,
***Contact Phone No and Ext:*** 714-771-0708
***Contact Email:*** CHRISTINA@COUNTERPARTAUTO.COM
***Contact Country:***
***Land Type:***
***County Name:*** ORANGE
***EPA Region:*** 09
***Receive Date:*** 20030213
***Location Latitude:*** 33.805395
***Location Longitude:*** -117.855482

***Violation/Evaluation Summary***

***Note:*** NO RECORDS: As of Jan 2022, there are no Compliance Monitoring and Enforcement (violation) records associated with this facility (EPA ID).

***Handler Summary***

| | |
|---|---|
| ***Importer Activity:*** | No |
| ***Mixed Waste Generator:*** | No |
| ***Transporter Activity:*** | No |
| ***Transfer Facility:*** | No |
| ***Onsite Burner Exemption:*** | No |
| ***Smelting, Melting and Refining:*** | No |
| ***Underground Injection Control:*** | No |
| ***Commercial TSD:*** | No |
| ***Used Oil Transporter:*** | No |
| ***Used Oil Transfer Facility:*** | No |
| ***Used Oil Processor:*** | No |
| ***Used Oil Refiner:*** | No |
| ***Used Oil Burner:*** | No |
| ***Used Oil Market Burner:*** | No |
| ***Used Oil Spec Marketer:*** | No |

***Hazardous Waste Handler Details***

| | |
|---|---|
| ***Sequence No:*** | 1 |
| ***Receive Date:*** | 20030213 |
| ***Handler Name:*** | FARGO AUTOMOTIVE INC |
| ***Federal Waste Generator Code:*** | N |
| ***Generator Code Description:*** | Not a Generator, Verified |
| ***Source Type:*** | Implementer |

***Owner/Operator Details***

| | | | |
|---|---|---|---|
| ***Owner/Operator Ind:*** | Current Owner | ***Street No:*** | |
| ***Type:*** | Other | ***Street 1:*** | 316 W BRENNA LN |
| ***Name:*** | FARGO AUTOMOTIVE INC | ***Street 2:*** | |
| ***Date Became Current:*** | | ***City:*** | ORANGE |
| ***Date Ended Current:*** | | ***State:*** | CA |
| ***Phone:*** | 714-771-0708 | ***Country:*** | |
| ***Source Type:*** | Implementer | ***Zip Code:*** | 92867-5637 |

| | | | |
|---|---|---|---|
| ***Owner/Operator Ind:*** | Current Operator | ***Street No:*** | |
| ***Type:*** | Other | ***Street 1:*** | 316 W BRENNA LN |
| ***Name:*** | WALTER T. FROEMKE PRES. | ***Street 2:*** | |
| ***Date Became Current:*** | | ***City:*** | ORANGE |
| ***Date Ended Current:*** | | ***State:*** | CA |
| ***Phone:*** | 714-771-0708 | ***Country:*** | |
| ***Source Type:*** | Implementer | ***Zip Code:*** | 92867 |

| | | | | | | |
|---|---|---|---|---|---|---|
| 123 | ***1 of 1*** | ***W*** | ***0.26 / 1,350.41*** | ***167.23 / -18*** | ***OXYGEN SERVICE<br>1011 W COLLINS AVE<br>ORANGE CA 92667*** | ***LUST*** |

| | | | |
|---|---|---|---|
| ***Global ID:*** | T0605900529 | ***County:*** | ORANGE |
| ***Status:*** | COMPLETED - CASE CLOSED | ***Latitude:*** | 33.8029129 |
| ***Status Date:*** | 1990-04-09 00:00:00 | ***Longitude:*** | -117.863082 |
| ***Case Type:*** | LUST CLEANUP SITE | | |
| ***Date Source:*** | LUST Cleanup Sites & Military UST Site from GeoTracker Project Search Results Export; LUST Cleanup Sites & Military UST Site from GeoTracker Cleanup Sites Data Download | | |

***LUST Cleanup Sites from GeoTracker Cleanup Sites Data Download - Facilities Detail***

| | | | |
|---|---|---|---|
| ***RB Case No:*** | 083000668T | ***Potential COC:*** | Diesel |
| ***Local Case No:*** | | ***How Discovered:*** | Tank Closure |
| ***Begin Date:*** | 7/31/1987 | ***Stop Method:*** | |
| ***Lead Agency:*** | ORANGE, CITY OF | ***Stop Description:*** | |
| ***Local Agency:*** | ORANGE, CITY OF | ***Case Worker:*** | UNK |
| ***CUF Case:*** | NO | ***Military DoD Site:*** | No |

**CalEnvScreen Score:** 86-90%
**EPA Region:** 9
**Qty Rlsd Gallons:**
**Potential Media of Concern:** Soil
**How Discovered Description:**
**Calwater Watershed Name:** Santa Ana River - Lower Santa Ana River - East Coastal Plain (801.11)
**DWR GW Subbasin Name:** Coastal Plain Of Orange County (8-001)
**Disadvantaged Community:**
**Coordinate Source:** Google Geocode
**Discharge Cause:** Corrosion
**Discharge Source:** Tank
**File Location:**
**Site History:**
**Leak Reported Dt:** 1987-08-31 00:00:00
**No Further Action Dt:** 1990-04-09 00:00:00

***LUST Cleanup Sites from GeoTracker Cleanup Sites Data Download - Regulatory Activity***

**Action Type:** ENFORCEMENT
**Date :** 4/9/1990
**Action:** Closure/No Further Action Letter

**Action Type:** Other
**Date :** 8/31/1987
**Action:** Leak Reported

**Action Type:** Other
**Date :** 7/31/1987
**Action:** Leak Stopped

**Action Type:** Other
**Date :** 7/31/1987
**Action:** Leak Discovery

***LUST Cleanup Sites from GeoTracker Cleanup Sites Data Download - Regulatory Contacts***

**Contact Type:** Regional Board Caseworker
**Contact Name:** PATRICIA HANNON
**City:** RIVERSIDE
**Organization Name:** SANTA ANA RWQCB (REGION 8)
**Address:** 3737 MAIN STREET, SUITE 500
**Email:** patricia.hannon@waterboards.ca.gov
**Phone No:**

**Contact Type:** Local Agency Caseworker
**Contact Name:** UNK
**City:** r8 UNKNOWN
**Organization Name:** ORANGE, CITY OF
**Address:**
**Email:**
**Phone No:**

***LUST Cleanup Sites from GeoTracker Cleanup Sites Data Download - Status History***

**Status:** Completed - Case Closed
**Status Date:** 4/9/1990

**Status:** Open - Site Assessment
**Status Date:** 10/15/1987

**Status:** Open - Case Begin Date
**Status Date:** 7/31/1987

***LUST Sites from GeoTracker Search - Regulatory Profile***

**Site Facility Name:** OXYGEN SERVICE
**Site Facility Type:** LUST CLEANUP SITE
**Cleanup Status:** COMPLETED - CASE CLOSED
**Project Status:**
**WDR Place Type:**
**WDR File:**
**Potential COC:** DIESEL
**Facility Type:**
**Composting Method:**
**Address:** 1011 W COLLINS AVE
**City:** ORANGE
**Zip:** 92667

***WDR Order:***
***County:*** ORANGE
***CUF Priority Assig:***
***CUF Claim:***
***CUF Amount Paid:***
***File Location:***
***Designated Beneficial Use:*** MUN, AGR, IND, PROC, 8 - Note: Also incl parts of 801.13, 801.14, 845.61 - Note: Also incl parts of 801.13, 801.14, 845.61, 845.63.
***Project Oversight Agencies:***
***Report Link:*** https://geotracker.waterboards.ca.gov/profile_report?global_id=T0605900529
***Cleanup Status Detail:*** COMPLETED - CASE CLOSED AS OF 4/9/1990
***Cleanup History Link:*** https://geotracker.waterboards.ca.gov/profile_report_include?global_id=T0605900529&tabname=regulatoryhistory
***Potential Media of Concern:*** SOIL
***User Defined Beneficial Use:***
***DWR GW Sub Basin:*** Coastal Plain Of Orange County (8-001)
***Calwater Watershed Name:*** Santa Ana River - Lower Santa Ana River - East Coastal Plain (801.11)
***Post Closure Site Management:***
***Future Land Use:***
***Cleanup Oversight Agencies:*** ORANGE, CITY OF (LEAD)
CASEWORKER: UNK
SANTA ANA RWQCB (REGION 8) - CASE #: 083000668T
CASEWORKER: PATRICIA HANNON
***Gndwater Monitoring Freque:***
***Designated Beneficial Use Desc:*** Municipal and Domestic Supply, Agricultural Supply, Industrial Service Supply, Industrial Process Supply, 8 - Note: Also incl parts of 801.13, 801.14, 845.61 - Note: Also incl parts of 801.13, 801.14, 845.61, 845.63.
***Site History:***

No site history available

***LUST Sites from GeoTracker Search - Cleanup Status History***

***Status:*** Completed - Case Closed
***Date :*** 4/9/1990

***Status:*** Open - Site Assessment
***Date :*** 10/15/1987

***Status:*** Open - Case Begin Date
***Date :*** 7/31/1987

***Sites from GeoTracker Search - Regulatory Activities***

***Action Type:*** Other Regulatory Actions
***Action Date:*** 4/9/1990
***Received Issue Date:*** 4/9/1990
***Action:*** Closure/No Further Action Letter
***Doc Link:*** https://geotracker.waterboards.ca.gov/view_documents?global_id=T0605900529&enforcement_id=5900873&temptable=ENFORCEMENT
***Title Description Comments:***

URR WAS DATED 2/1/87

***Action Type:*** Leak Action
***Action Date:*** 7/31/1987
***Received Issue Date:***
***Action:*** Leak Discovery
***Doc Link:***
***Title Description Comments:***

***Action Type:*** Leak Action
***Action Date:*** 8/31/1987
***Received Issue Date:***
***Action:*** Leak Reported
***Doc Link:***
***Title Description Comments:***

**Action Type:** Leak Action
**Action Date:** 7/31/1987
**Received Issue Date:**
**Action:** Leak Stopped
**Doc Link:**
**Title Description Comments:**

***Sites from GeoTracker Search - Documents***

**Document Type:** Site Documents
**Document Date:** 4/9/1990
**Type:** CLOSURE/NO FURTHER ACTION LETTER
**Title:** URR WAS DATED 2/1/87
**Title Link:** https://geotracker.waterboards.ca.gov/view_documents?global_id=T0605900529&enforcement_id=5900873
**Size :**
**Submitted By:** (REGULATOR)
**Submitted:**

---

**124** | **1 of 5** | **NNW** | **0.28 / 1,472.76** | **176.19 / -9** | **PETROLEUM DISTRIBUTORS 1800 BLOCK OF STRUCK AVE ORANGE CA 92667** | **CERCLIS**

**Site ID:** 0900461
**Site EPA ID:** CAD982360539
**Site Street Address 2:**
**Site County Name:** ORANGE
**Site FIPS Code:** 06059
**Region Code:** 09
**Site SMSA No.:** 0360
**Site Prim. Latitude:** 33D49M42S
**Site Prim. Longitude:** 117D48M30S
**Lat Long Source:**
**RNON NPL Status Desc:** NFRAP-Site does not qualify for the NPL based on existing information
**RNPL Status Code:** N
**NPL Status:** Not on the NPL
**RFED Facility Code:** N
**RFED Facility Desc:** Not a Federal Facility
**USGS Hydro Unit No.:** 18070203
**Site Cong. Dist. Code:** 39
**ROT Desc:** Private
**FR NPL Update No.:**
**RFRA Code:**

***CERCLIS Assess History***

**OU ID:** 00
**Act Code ID:**
**RAT Code:**
**RAT Short Name:**
**RAT Name:**
**RAT Hist. Only Flag:**
**RAT NSI Indicator:**
**RAT Level:**
**RAT DEF OU:**
**RFBS Code:**
**SPA Code:**
**RAT Def:**
**Site Desc:** No description available
.
**Site Alias:** No alias data available
**RALT Short Name:**
**Act Start Date:**
**Act Complete Date:**
**AGT Order No.:** 0
**SH OU:**
**SH Code:**
**SH Seq:**
**SH Start Date:**
**SH Complete Date:**
**SH Lead:**

***CERCLIS Assess History***

**OU ID:** 00
**Act Code ID:** 001
**RAT Code:** DS
**RAT Short Name:** DISCVRY
**RAT Name:** DISCOVERY
**RAT Hist. Only Flag:**
**RAT NSI Indicator:** B
**RAT Level:** 1
**RAT DEF OU:** 00
**RFBS Code:**
**SPA Code:** 13
**RAT Def:** The process by which a potential hazardous waste site is brought to the attention of the EPA. The process can occur through the use of several mechanisms such as a phone call or referral by another government agency.
**RALT Short Name:** State (Fund)
**Act Start Date:**
**Act Complete Date:** 12/1/1987 00:00:00
**AGT Order No.:** 10
**SH OU:**
**SH Code:**
**SH Seq:**
**SH Start Date:**
**SH Complete Date:**
**SH Lead:**

***Site Desc:***
***Site Alias:***

***CERCLIS Assess History***

| | | | |
|---|---|---|---|
| ***OU ID:*** | 00 | ***RALT Short Name:*** | EPA In-House |
| ***Act Code ID:*** | 001 | ***Act Start Date:*** | |
| ***RAT Code:*** | VS | ***Act Complete Date:*** | 12/13/1988 00:00:00 |
| ***RAT Short Name:*** | ARCH SITE | ***AGT Order No.:*** | 1500 |
| ***RAT Name:*** | ARCHIVE SITE | ***SH OU:*** | |
| ***RAT Hist. Only Flag:*** | | ***SH Code:*** | |
| ***RAT NSI Indicator:*** | B | ***SH Seq:*** | |
| ***RAT Level:*** | 1 | ***SH Start Date:*** | |
| ***RAT DEF OU:*** | 00 | ***SH Complete Date:*** | |
| ***RFBS Code:*** | | ***SH Lead:*** | |
| ***SPA Code:*** | 13 | | |

***RAT Def:*** The decision is made that no further activity is planned at the site.
***Site Desc:***
***Site Alias:***

***CERCLIS Assess History***

| | | | |
|---|---|---|---|
| ***OU ID:*** | 00 | ***RALT Short Name:*** | State (Fund) |
| ***Act Code ID:*** | 001 | ***Act Start Date:*** | |
| ***RAT Code:*** | PA | ***Act Complete Date:*** | 12/13/1988 00:00:00 |
| ***RAT Short Name:*** | PA | ***AGT Order No.:*** | 130 |
| ***RAT Name:*** | PRELIMINARY ASSESSMENT | ***SH OU:*** | |
| ***RAT Hist. Only Flag:*** | | ***SH Code:*** | |
| ***RAT NSI Indicator:*** | B | ***SH Seq:*** | |
| ***RAT Level:*** | 1 | ***SH Start Date:*** | |
| ***RAT DEF OU:*** | 00 | ***SH Complete Date:*** | |
| ***RFBS Code:*** | P | ***SH Lead:*** | |
| ***SPA Code:*** | 13 | | |

***RAT Def:*** Collection of diverse existing information about the source and nature of the site hazard. It is EPA policy to complete the preliminary assessment within one year of site discovery.
***Site Desc:***
***Site Alias:***

---

| Map Key | Number of Records | Direction | Distance (mi/ft) | Elev/Diff (ft) | Site | DB |
|---|---|---|---|---|---|---|
| 124 | 2 of 5 | NNW | 0.28 / 1,472.76 | 176.19 / -9 | PETROLEUM DISTRIBUTORS<br>1800 BLOCK OF STRUCK AVE<br>ORANGE CA 92667 | CERCLIS NFRAP |

| | | | |
|---|---|---|---|
| ***Site ID:*** | 900461 | ***Site FIPS Code:*** | 6059 |
| ***Site EPA ID:*** | CAD982360539 | ***Region Code:*** | 9 |
| ***Site Parent ID:*** | | ***Site Cong. Dist. Code:*** | 39 |
| ***Site County Name:*** | ORANGE | ***Federal Facility:*** | |
| ***Parent Site Name:*** | | | |

***CERCLIS-NFRAP Assess History***

| | | | |
|---|---|---|---|
| ***OU ID:*** | 0 | ***Act Start Date:*** | |
| ***Act Code ID:*** | 1 | ***Act Complete Date:*** | 12/13/1988 |
| ***RAT Code:*** | PA | ***AGT Order No.:*** | 130 |
| ***RAT Short Name:*** | PA | ***SH OU:*** | |
| ***RAT Name:*** | PRELIMINARY ASSESSMENT | ***SH Code:*** | |
| ***RAT Hist. Only Flag:*** | | ***SH Seq:*** | |
| ***RAT NSI Indicator:*** | B | ***SH Start Date:*** | |
| ***RAT Level:*** | 1 | ***SH Complete Date:*** | |
| ***RAT DEF OU:*** | 00 | ***SH Lead:*** | |
| ***RFBS Code:*** | P | ***SH Qual:*** | |
| ***SPA Code:*** | 13 | ***RAQ Act. Qual Short:*** | NFRAP |
| ***RALT Short Name:*** | State (Fund) | ***RNPL Status Code:*** | N |

***RAT Def:*** Collection of diverse existing information about the source and nature of the site hazard. It is EPA policy to complete the preliminary assessment within one year of site discovery.
***RNON NPL Status Desc:*** NFRAP-Site does not qualify for the NPL based on existing information

***CERCLIS-NFRAP Assess History***

| | | | |
|---|---|---|---|
| ***OU ID:*** | 0 | ***Act Start Date:*** | |
| ***Act Code ID:*** | 1 | ***Act Complete Date:*** | 12/1/1987 |
| ***RAT Code:*** | DS | ***AGT Order No.:*** | 10 |
| ***RAT Short Name:*** | DISCVRY | ***SH OU:*** | |
| ***RAT Name:*** | DISCOVERY | ***SH Code:*** | |
| ***RAT Hist. Only Flag:*** | | ***SH Seq:*** | |
| ***RAT NSI Indicator:*** | B | ***SH Start Date:*** | |
| ***RAT Level:*** | 1 | ***SH Complete Date:*** | |
| ***RAT DEF OU:*** | 00 | ***SH Lead:*** | |
| ***RFBS Code:*** | | ***SH Qual:*** | |
| ***SPA Code:*** | 13 | ***RAQ Act. Qual Short:*** | |
| ***RALT Short Name:*** | State (Fund) | ***RNPL Status Code:*** | N |

***RAT Def:*** The process by which a potential hazardous waste site is brought to the attention of the EPA. The process can occur through the use of several mechanisms such as a phone call or referral by another government agency.

***RNON NPL Status Desc:*** NFRAP-Site does not qualify for the NPL based on existing information

***CERCLIS-NFRAP Assess History***

| | | | |
|---|---|---|---|
| ***OU ID:*** | 0 | ***Act Start Date:*** | |
| ***Act Code ID:*** | 1 | ***Act Complete Date:*** | 12/13/1988 |
| ***RAT Code:*** | VS | ***AGT Order No.:*** | 1500 |
| ***RAT Short Name:*** | ARCH SITE | ***SH OU:*** | |
| ***RAT Name:*** | ARCHIVE SITE | ***SH Code:*** | |
| ***RAT Hist. Only Flag:*** | | ***SH Seq:*** | |
| ***RAT NSI Indicator:*** | B | ***SH Start Date:*** | |
| ***RAT Level:*** | 1 | ***SH Complete Date:*** | |
| ***RAT DEF OU:*** | 00 | ***SH Lead:*** | |
| ***RFBS Code:*** | | ***SH Qual:*** | |
| ***SPA Code:*** | 13 | ***RAQ Act. Qual Short:*** | |
| ***RALT Short Name:*** | EPA In-House | ***RNPL Status Code:*** | N |

***RAT Def:*** The decision is made that no further activity is planned at the site.

***RNON NPL Status Desc:*** NFRAP-Site does not qualify for the NPL based on existing information

---

124 ***3 of 5*** ***NNW*** ***0.28 / 1,472.76*** ***176.19 / -9*** ***PETROLEUM DISTRIBUTORS 1800 BLOCK OF STRUCK AVE ORANGE CA 92667*** ***ENVIROSTOR***

| | | | |
|---|---|---|---|
| ***Estor/EPA ID:*** | 30490083 | ***Assembly District:*** | 68 |
| ***Site Code:*** | | ***Senate District:*** | 37 |
| ***Nat Priority List:*** | NO | ***Permit Renewal Lead:*** | |
| ***APN:*** | NONE SPECIFIED | ***Public Partici Spclst:*** | |
| ***Census Tract:*** | 6059076204 | ***Project Manager:*** | |
| ***Site Type:*** | * HISTORICAL | ***County:*** | ORANGE |
| ***Address Description:*** | 1800 BLOCK OF STRUCK AVE | ***Latitude:*** | 33.8059 |
| ***Office:*** | CLEANUP CYPRESS | ***Longitude:*** | -117.8608 |
| ***Special Program:*** | * CERC2 | ***Acres:*** | NONE SPECIFIED |
| ***Funding:*** | | ***Supervisor:*** | * GREG HOLMES |

***Cleanup Status:*** NO FURTHER ACTION AS OF 7/26/1994

***Cleanup Oversight Agencies:*** NONE SPECIFIED

***School District:***

***Past Use that Caused Contam:*** UNKNOWN

***Potential Media Affected:*** NO MEDIA AFFECTED

***Potential Contamin of Concern:***

NO CONTAMINANTS FOUND

***Site History:***

***Status:*** NO FURTHER ACTION

***Program Type:*** HISTORICAL

***CalEnviroScreen Score:*** 76-80%

***Summary Link:*** https://www.envirostor.dtsc.ca.gov/public/profile_report?global_id=30490083

| Map Key | Number of Records | Direction | Distance (mi/ft) | Elev/Diff (ft) | Site | DB |
|---|---|---|---|---|---|---|

***Completed Activities***

***Title:*** Site Screening
***Title Link:***
***Area Name:***
***Area Link:***
***Sub Area:***
***Sub Area Link:***
***Document Type:*** Site Screening
***Date Completed:*** 6/12/1987
***Comments:*** DHS REGIONAL FILES SITE SCREENING DONE SITE ON CERCLIS

***Title:*** Discovery
***Title Link:***
***Area Name:***
***Area Link:***
***Sub Area:***
***Sub Area Link:***
***Document Type:*** * Discovery
***Date Completed:*** 7/1/1982
***Comments:*** FACILITY IDENTIFIED I'D DURING DRIVEBY.

***Title:*** Preliminary Assessment Report
***Title Link:***
***Area Name:***
***Area Link:***
***Sub Area:***
***Sub Area Link:***
***Document Type:*** Preliminary Assessment Report
***Date Completed:*** 5/4/1988
***Comments:*** PRELIM ASSESS DONE SITE IS WELL DEVELOPED BUSINESS COMPLEX AND SIX STORY TALL BUILDING NO VIOLATION HAD BEEN DETECTED NO FURTHER ACTION FOR DHS

---

| Map Key | Number of Records | Direction | Distance (mi/ft) | Elev/Diff (ft) | Site | DB |
|---|---|---|---|---|---|---|
| 124 | 4 of 5 | NNW | 0.28 / 1,472.76 | 176.19 / -9 | PETROLEUM DISTRIBUTORS<br>1800 BLOCK OF STRUCK AVE<br>ORANGE CA 92667 | SEMS ARCHIVE |

***Site ID:*** 0900461
***EPA ID:*** CAD982360539
***Superfund Alt Agmt:*** No
***Federal Facility:*** No
***FF Docket:*** No
***NPL:*** Not on the NPL
***Non NPL Status:*** NFRAP-Site does not qualify for the NPL based on existing information

***FIPS Code:*** 06059
***Cong District:*** 39
***Region:*** 09
***County:*** ORANGE

***Action Information***

***Operable Units:*** 00
***Action Code:*** PA
***Action Name:*** PA
***SEQ:*** 1
***Start Actual:***
***Finish Actual:*** 12/13/1988
***Qual:*** N
***Curr Action Lead:*** St Perf

***Operable Units:*** 00
***Action Code:*** VS
***Action Name:*** ARCH SITE
***SEQ:*** 1
***Start Actual:***
***Finish Actual:*** 12/13/1988
***Qual:***
***Curr Action Lead:*** EPA Perf In-Hse

***Operable Units:*** 00
***Action Code:*** DS
***Action Name:*** DISCVRY
***SEQ:*** 1
***Start Actual:*** 12/01/1987
***Finish Actual:*** 12/01/1987
***Qual:***
***Curr Action Lead:*** St Perf

---

| Map Key | Number of Records | Direction | Distance (mi/ft) | Elev/Diff (ft) | Site | DB |
|---|---|---|---|---|---|---|
| 124 | 5 of 5 | NNW | 0.28 / 1,472.76 | 176.19 / -9 | PETROLEUM DISTRIBUTORS<br>1800 BLOCK OF STRUCK AVE | CALSITES |

| Map Key | Number of Records | Direction | Distance (mi/ft) | Elev/Diff (ft) | Site | DB |
|---|---|---|---|---|---|---|
| | | | | | ORANGE CA 92667 | |

**ID No:** 30490083
**Status Date:** 07/26/1994
**NPL:**
**Tier:**
**Fund:**
**Access :** C
**Access Code:** CONTROLLED
**Cortese:**
**Hrscore:**
**Hrsdate:**
**Groundwater Contam:**
**GW Code:** NOT REPORTED
**No Sources:** 0
**RWQCB Name:** SANTA ANA
**Branch Name:** SOUTHERN CA. - B
**Staff:**
**Senior:**
**Assembly:**
**Senate:**
**Region:** 4
**Region Name:** LONG BEACH
**County Co:** 30
**Facility County:** ORANGE
**Lat Deg:** 0
**Lat Min:** 0
**Lat Sec:** 0
**Lat Dir:**
**Long Deg:** 0
**Long Min:** 0
**Long Sec:** 0
**Long Dir:**
**LImethod:**
**LIdesc:**
**Status Name:** NO FURTHER ACTION FOR DTSC
**Type Name:** N/A
**Lead Name:** N/A
**SIC Name:** ELECTRIC, GAS & SANITARY SERVICES
**Filename:**
**Comments:**

FACILITY IDENTIFIED I'D DURING DRIVEBY. FACILITY DRIVE-BY OPEN,UNPAVED LOT.NO PERMANENT STRUCTURES 20 55 GAL. DRUMS ABANDONED ON-SITE. MOST DRUMS PARTIALLY FILLED WITH LIQUID. 3 LARGE TANKS ABANDONED ON SITE. APPROX 20 SMALLER CONTAINERS ALSO SEVERAL AREAS OF DISCOLORED SOIL ON-SITE-BLACK & OILY OWNER CONTACTED:SITE USED TO STORE TRUCK SUBSTANCE IN DRUMS IS OIL. NO PLANS FOR C-U FINAL STRATEGY SITE REFERRED: TO HWMB/ENF DHS REGIONAL FILES SITE SCREENING DONE SITE ON CERCLIS FACILITY DRIVE-BY NO EMPTY LOT OBSERVED, SITE IS DEVELOPED BUSINESS COMPLEX WITH SIX STORY BUILDING PRELIM ASSESS DONE SITE IS WELL DEVELOPED BUSINESS COMPLEX AND SIX STORY TALL BUILDING NO VIOLATION HAD BEEN DETECTED NO FURTHER ACTION FOR DHS SUBMIT TO EPA NO FURTHER ACTION UNDER CERCLA2 The Department became aware of drums of unknown origin and its contents in July 1982. After the Department reviewed and determined the site be referred to Enforcement, the materials were removed and the parcel was developed. The Department therefore concludes NO FURTHER ACTION for this parcel.

**Background:**

---

| Map Key | Number of Records | Direction | Distance (mi/ft) | Elev/Diff (ft) | Site | DB |
|---|---|---|---|---|---|---|
| 125 | 1 of 2 | WSW | 0.30 / 1,571.75 | 169.02 / -16 | INDEPENDENT FORGE CO.<br>692 N. BATAVIA<br>ORANGE CA 92665 | ENVIROSTOR |

**Estor/EPA ID:** 71002881
**Site Code:**
**Nat Priority List:** NO
**APN:** NONE SPECIFIED
**Census Tract:** 6059076204
**Site Type:** TIERED PERMIT
**Address Description:** 692 N. BATAVIA
**Office:** CLEANUP CYPRESS
**Special Program:**
**Funding:**
**Assembly District:** 68
**Senate District:** 37
**Permit Renewal Lead:**
**Public Partici Spclst:**
**Project Manager:**
**County:** ORANGE
**Latitude:** 33.798843
**Longitude:** -117.862715
**Acres:** NONE SPECIFIED
**Supervisor:**
**Cleanup Status:** INACTIVE - NEEDS EVALUATION AS OF
**Cleanup Oversight Agencies:** NONE SPECIFIED
**School District:**
**Past Use that Caused Contam:** NONE SPECIFIED
**Potential Media Affected:** NONE SPECIFIED
**Potential Contamin of Concern:**

NONE SPECIFIED

**Site History:**

**Status:** INACTIVE - NEEDS EVALUATION
**Program Type:** TIERED PERMIT

| Map Key | Number of Records | Direction | Distance (mi/ft) | Elev/Diff (ft) | Site | DB |
|---|---|---|---|---|---|---|

**CalEnviroScreen Score:** 76-80%
**Summary Link:** https://www.envirostor.dtsc.ca.gov/public/profile_report?global_id=71002881

***Completed Activities***

**Title:** Tiered Permitting Phase I Environmental assessment Checklist
**Title Link:** https://www.envirostor.dtsc.ca.gov/public/final_documents2?global_id=71002881&doc_id=60453818
**Area Name:**
**Area Link:**
**Sub Area:**
**Sub Area Link:**
**Document Type:** Phase 1
**Date Completed:** 10/25/2018
**Comments:**

---

| | | | | | | |
|---|---|---|---|---|---|---|
| 125 | 2 of 2 | WSW | 0.30 / 1,571.75 | 169.02 / -16 | Independent Forge Co.<br>692 N BATAVIA ST<br>ORANGE CA 92868 | DELISTED HAZ |

**Siteid:** 395069
**Latitude:** 33.799000
**Longitude:** -117.863121
**Original Source:** CHAZ
**Record Date:** 09-JUL-2018

---

| | | | | | | |
|---|---|---|---|---|---|---|
| 126 | 1 of 5 | NNW | 0.30 / 1,577.80 | 179.63 / -5 | ORANGE CORPORATE YARD<br>637 W STRUCK AVE<br>ORANGE CA 92667 | LUST |

**Global ID:** T0605900092
**Status:** COMPLETED - CASE CLOSED
**Status Date:** 1995-07-07 00:00:00
**Case Type:** LUST CLEANUP SITE
**Date Source:** LUST Cleanup Sites & Military UST Site from GeoTracker Project Search Results Export; LUST Cleanup Sites & Military UST Site from GeoTracker Cleanup Sites Data Download
**County:** ORANGE
**Latitude:** 33.806758
**Longitude:** -117.859263

***LUST Cleanup Sites from GeoTracker Cleanup Sites Data Download - Facilities Detail***

**RB Case No:** 083000120T
**Local Case No:**
**Begin Date:** 3/11/1987
**Lead Agency:** ORANGE, CITY OF
**Local Agency:** ORANGE, CITY OF
**CUF Case:** YES
**CalEnvScreen Score:** 86-90%
**EPA Region:** 9
**Qty Rlsd Gallons:**
**Potential Media of Concern:** Soil
**How Discovered Description:**
**Calwater Watershed Name:** Santa Ana River - Lower Santa Ana River - East Coastal Plain (801.11)
**DWR GW Subbasin Name:** Coastal Plain Of Orange County (8-001)
**Disadvantaged Community:**
**Coordinate Source:** Google Geocode
**Discharge Cause:** Unknown
**Discharge Source:** Piping
**File Location:**
**Site History:**
**Potential COC:** Diesel
**How Discovered:** Nuisance Conditions
**Stop Method:**
**Stop Description:**
**Case Worker:** UNK
**Military DoD Site:** No
**Leak Reported Dt:** 1987-03-16 00:00:00
**No Further Action Dt:** 1995-07-07 00:00:00

***LUST Cleanup Sites from GeoTracker Cleanup Sites Data Download - Regulatory Activity***

**Action Type:** ENFORCEMENT
**Date :** 7/7/1995

**Action:** Closure/No Further Action Letter

**Action Type:** Other
**Date :** 3/16/1987
**Action:** Leak Reported

**Action Type:** Other
**Date :** 3/13/1987
**Action:** Leak Stopped

**Action Type:** Other
**Date :** 3/11/1987
**Action:** Leak Discovery

***LUST Cleanup Sites from GeoTracker Cleanup Sites Data Download - Regulatory Contacts***

**Contact Type:** Regional Board Caseworker
**Contact Name:** VALERIE JAHN-BULL
**City:** RIVERSIDE
**Organization Name:** SANTA ANA RWQCB (REGION 8)
**Address:** 3737 MAIN STREET, SUITE 500
**Email:** valerie.jahn-bull@waterboards.ca.gov
**Phone No:** 9517824903

**Contact Type:** Local Agency Caseworker
**Contact Name:** UNK
**City:** r8 UNKNOWN
**Organization Name:** ORANGE, CITY OF
**Address:**
**Email:**
**Phone No:**

***LUST Cleanup Sites from GeoTracker Cleanup Sites Data Download - Status History***

**Status:** Completed - Case Closed
**Status Date:** 7/7/1995

**Status:** Open - Site Assessment
**Status Date:** 8/11/1987

**Status:** Open - Case Begin Date
**Status Date:** 3/11/1987

***LUST Sites from GeoTracker Search - Regulatory Profile***

**Site Facility Name:** ORANGE CORPORATE YARD
**Site Facility Type:** LUST CLEANUP SITE
**Cleanup Status:** COMPLETED - CASE CLOSED
**Project Status:**
**WDR Place Type:**
**WDR File:**
**WDR Order:**
**CUF Priority Assig:** D
**CUF Amount Paid:**
**File Location:**
**Potential COC:** DIESEL
**Facility Type:**
**Composting Method:**
**Address:** 637 W STRUCK AVE
**City:** ORANGE
**Zip:** 92667
**County:** ORANGE
**CUF Claim:** 3658

**Designated Beneficial Use:** MUN, AGR, IND, PROC, 8 - Note: Also incl parts of 801.13, 801.14, 845.61 - Note: Also incl parts of 801.13, 801.14, 845.61, 845.63.
**Project Oversight Agencies:**
**Report Link:** https://geotracker.waterboards.ca.gov/profile_report?global_id=T0605900092
**Cleanup Status Detail:** COMPLETED - CASE CLOSED AS OF 7/7/1995
**Cleanup History Link:** https://geotracker.waterboards.ca.gov/profile_report_include?global_id=T0605900092&tabname=regulatoryhistory
**Potential Media of Concern:** SOIL
**User Defined Beneficial Use:**
**DWR GW Sub Basin:** Coastal Plain Of Orange County (8-001)
**Calwater Watershed Name:** Santa Ana River - Lower Santa Ana River - East Coastal Plain (801.11)
**Post Closure Site Management:**
**Future Land Use:**
**Cleanup Oversight Agencies:** ORANGE, CITY OF (LEAD)
CASEWORKER: UNK
SANTA ANA RWQCB (REGION 8) - CASE #: 083000120T
CASEWORKER: VALERIE JAHN-BULL
**Gndwater Monitoring Freque:**

***Designated Beneficial Use Desc:*** Municipal and Domestic Supply, Agricultural Supply, Industrial Service Supply, Industrial Process Supply, 8 - Note: Also incl parts of 801.13, 801.14, 845.61 - Note: Also incl parts of 801.13, 801.14, 845.61, 845.63.
***Site History:***

No site history available

***LUST Sites from GeoTracker Search - Cleanup Status History***

***Status:*** Completed - Case Closed
***Date :*** 7/7/1995

***Status:*** Open - Site Assessment
***Date :*** 8/11/1987

***Status:*** Open - Case Begin Date
***Date :*** 3/11/1987

***Sites from GeoTracker Search - Regulatory Activities***

***Action Type:*** Other Regulatory Actions
***Action Date:*** 7/7/1995
***Received Issue Date:*** 7/7/1995
***Action:*** Closure/No Further Action Letter
***Doc Link:*** https://geotracker.waterboards.ca.gov/view_documents?global_id=T0605900092&enforcement_id=5901781&temptable=ENFORCEMENT
***Title Description Comments:***

CLOSURE WAS ISSUED BY THE CITY OF ORANGE FIRE DEPT.

***Action Type:*** Leak Action
***Action Date:*** 3/11/1987
***Received Issue Date:***
***Action:*** Leak Discovery
***Doc Link:***
***Title Description Comments:***

***Action Type:*** Leak Action
***Action Date:*** 3/16/1987
***Received Issue Date:***
***Action:*** Leak Reported
***Doc Link:***
***Title Description Comments:***

***Action Type:*** Leak Action
***Action Date:*** 3/13/1987
***Received Issue Date:***
***Action:*** Leak Stopped
***Doc Link:***
***Title Description Comments:***

***Sites from GeoTracker Search - Documents***

***Document Type:*** Site Documents ***Size :***
***Document Date:*** 7/7/1995 ***Submitted By:*** (REGULATOR)
***Type:*** CLOSURE/NO FURTHER ACTION LETTER ***Submitted:***
***Title:*** CLOSURE WAS ISSUED BY THE CITY OF ORANGE FIRE DEPT.
***Title Link:*** https://geotracker.waterboards.ca.gov/view_documents?global_id=T0605900092&enforcement_id=5901781

| | | | | | | |
|---|---|---|---|---|---|---|
| 126 | 2 of 5 | NNW | 0.30 / 1,577.80 | 179.63 / -5 | CITY CORP YARD<br>637 STRUCK | LUST |

***ORANGE CA 92867***

| | | | |
|---|---|---|---|
| ***Global ID:*** | T0605912988 | ***County:*** | ORANGE |
| ***Status:*** | COMPLETED - CASE CLOSED | ***Latitude:*** | 33.806758 |
| ***Status Date:*** | 2006-12-08 00:00:00 | ***Longitude:*** | -117.859263 |
| ***Case Type:*** | LUST CLEANUP SITE | | |

***Date Source:*** LUST Cleanup Sites & Military UST Site from GeoTracker Project Search Results Export; LUST Cleanup Sites & Military UST Site from GeoTracker Cleanup Sites Data Download

***LUST Cleanup Sites from GeoTracker Cleanup Sites Data Download - Facilities Detail***

| | | | |
|---|---|---|---|
| ***RB Case No:*** | | ***Potential COC:*** | |
| ***Local Case No:*** | 06UT003 | ***How Discovered:*** | UST System Modification |
| ***Begin Date:*** | 5/17/2006 | ***Stop Method:*** | Replace product piping |
| ***Lead Agency:*** | ORANGE COUNTY LOP | ***Stop Description:*** | |
| ***Local Agency:*** | | ***Case Worker:*** | |
| ***CUF Case:*** | NO | ***Military DoD Site:*** | No |
| ***CalEnvScreen Score:*** | 86-90% | ***Leak Reported Dt:*** | 2006-05-17 00:00:00 |
| ***EPA Region:*** | 9 | ***No Further Action Dt:*** | 2006-12-08 00:00:00 |
| ***Qty Rlsd Gallons:*** | 0 | | |

***Potential Media of Concern:*** Soil
***How Discovered Description:***
***Calwater Watershed Name:*** Santa Ana River - Lower Santa Ana River - East Coastal Plain (801.11)
***DWR GW Subbasin Name:*** Coastal Plain Of Orange County (8-001)
***Disadvantaged Community:***
***Coordinate Source:*** Google Geocode
***Discharge Cause:***
***Discharge Source:*** Dispenser
***File Location:*** Local Agency
***Site History:***

***LUST Cleanup Sites from GeoTracker Cleanup Sites Data Download - Regulatory Activity***

***Action Type:*** ENFORCEMENT
***Date :*** 10/11/2021
***Action:*** Historic Files

***Action Type:*** ENFORCEMENT
***Date :*** 12/8/2006
***Action:*** Closure/No Further Action Letter

***Action Type:*** ENFORCEMENT
***Date :*** 6/16/2006
***Action:*** Staff Letter

***Action Type:*** ENFORCEMENT
***Date :*** 5/26/2006
***Action:*** Notice of Responsibility

***Action Type:*** Other
***Date :*** 5/17/2006
***Action:*** Leak Discovery

***Action Type:*** Other
***Date :*** 5/17/2006
***Action:*** Leak Reported

***LUST Cleanup Sites from GeoTracker Cleanup Sites Data Download - Status History***

***Status:*** Completed - Case Closed
***Status Date:*** 12/8/2006

***Status:*** Open - Site Assessment
***Status Date:*** 5/26/2006

**Status:** Open - Case Begin Date
**Status Date:** 5/17/2006

***LUST Sites from GeoTracker Search - Regulatory Profile***

**Site Facility Name:** CITY CORP YARD
**Site Facility Type:** LUST CLEANUP SITE
**Cleanup Status:** COMPLETED - CASE CLOSED
**Project Status:**
**WDR Place Type:**
**WDR File:**
**WDR Order:**
**CUF Priority Assig:**
**CUF Amount Paid:**
**Potential COC:** ,
**Facility Type:**
**Composting Method:**
**Address:** 637 STRUCK
**City:** ORANGE
**Zip:** 92867
**County:** ORANGE
**CUF Claim:**
**File Location:** LOCAL AGENCY
**Designated Beneficial Use:** MUN, AGR, IND, PROC, 8 - Note: Also incl parts of 801.13, 801.14, 845.61 - Note: Also incl parts of 801.13, 801.14, 845.61, 845.63.
**Project Oversight Agencies:**
**Report Link:** https://geotracker.waterboards.ca.gov/profile_report?global_id=T0605912988
**Cleanup Status Detail:** COMPLETED - CASE CLOSED AS OF 12/8/2006
**Cleanup History Link:** https://geotracker.waterboards.ca.gov/profile_report_include?global_id=T0605912988&tabname=regulatoryhistory
**Potential Media of Concern:** SOIL
**User Defined Beneficial Use:**
**DWR GW Sub Basin:** Coastal Plain Of Orange County (8-001)
**Calwater Watershed Name:** Santa Ana River - Lower Santa Ana River - East Coastal Plain (801.11)
**Post Closure Site Management:**
**Future Land Use:**
**Cleanup Oversight Agencies:** ORANGE COUNTY LOP (LEAD) - CASE #: 06UT003
CASEWORKER: SHYAMALA RAJAGOPAL
SANTA ANA RWQCB (REGION 8)
CASEWORKER: Ken Williams
**Gndwater Monitoring Freque:**
**Designated Beneficial Use Desc:** Municipal and Domestic Supply, Agricultural Supply, Industrial Service Supply, Industrial Process Supply, 8 - Note: Also incl parts of 801.13, 801.14, 845.61 - Note: Also incl parts of 801.13, 801.14, 845.61, 845.63.
**Site History:**

No site history available

***LUST Sites from GeoTracker Search - Cleanup Status History***

**Status:** Completed - Case Closed
**Date :** 12/8/2006

**Status:** Open - Site Assessment
**Date :** 5/26/2006

**Status:** Open - Case Begin Date
**Date :** 5/17/2006

***Sites from GeoTracker Search - Regulatory Activities***

**Action Type:** Other Regulatory Actions
**Action Date:** 10/11/2021
**Received Issue Date:** 10/11/2021
**Action:** Historic Files
**Doc Link:** https://geotracker.waterboards.ca.gov/view_documents?global_id=T0605912988&enforcement_id=6477974&temptable=ENFORCEMENT
**Title Description Comments:**

Historic Files

**Action Type:** Other Regulatory Actions
**Action Date:** 12/8/2006

***Received Issue Date:*** 12/8/2006
***Action:*** Closure/No Further Action Letter
***Doc Link:*** https://geotracker.waterboards.ca.gov/view_documents?global_id=T0605912988&enforcement_id=5959486&temptable=ENFORCEMENT
***Title Description Comments:***

***Action Type:*** Other Regulatory Actions
***Action Date:*** 6/16/2006
***Received Issue Date:*** 6/16/2006
***Action:*** Staff Letter
***Doc Link:***
***Title Description Comments:***

PRELIMINARY WORKPLAN APPROVED

***Action Type:*** Notices
***Action Date:*** 5/26/2006
***Received Issue Date:*** 5/26/2006
***Action:*** Notice of Responsibility
***Doc Link:***
***Title Description Comments:***

***Action Type:*** Leak Action
***Action Date:*** 5/17/2006
***Received Issue Date:***
***Action:*** Leak Discovery
***Doc Link:***
***Title Description Comments:***

***Action Type:*** Leak Action
***Action Date:*** 5/17/2006
***Received Issue Date:***
***Action:*** Leak Reported
***Doc Link:***
***Title Description Comments:***

***Sites from GeoTracker Search - Site Maps***

***Title:*** GEO_BORE (B-1)
***Link:*** https://geotracker.waterboards.ca.gov/esi/uploads/geo_bore/3574888467/T0605912988.pdf
***Size :*** 180 KB
***Submitted By:*** KARL KERNER (AUTH_RP)
***Submitted:*** 7/31/2006

***Title:*** GEO_BORE (B-2)
***Link:*** https://geotracker.waterboards.ca.gov/esi/uploads/geo_bore/5338743448/T0605912988.pdf
***Size :*** 180 KB
***Submitted By:*** KARL KERNER (AUTH_RP)
***Submitted:*** 7/31/2006

***Title:*** GEO_MAP
***Link:*** https://geotracker.waterboards.ca.gov/esi/uploads/geo_map/3984815299/T0605912988.pdf
***Size :*** 77 KB
***Submitted By:*** KARL KERNER (AUTH_RP)
***Submitted:*** 7/31/2006

***Sites from GeoTracker Search - Documents***

***Document Type:*** Site Documents
***Document Date:*** 10/11/2021
***Type:*** HISTORIC FILES
***Title:*** HISTORIC FILES
***Title Link:*** https://geotracker.waterboards.ca.gov/view_documents?global_id=T0605912988&enforcement_id=6477974
***Size :***
***Submitted By:*** GENIECE HIGGINS (REGULATOR)
***Submitted:***

**Document Type:** Site Documents
**Document Date:** 12/8/2006
**Type:** CLOSURE/NO FURTHER ACTION LETTER
**Title:** CLOSURE/NO FURTHER ACTION LETTER
**Title Link:** https://geotracker.waterboards.ca.gov/view_documents?global_id=T0605912988&enforcement_id=5959486
**Size :**
**Submitted By:** PAMELA YBARRA (REGULATOR)
**Submitted:**

**Document Type:** Site Documents
**Document Date:** 12/7/2006
**Type:** LETTER
**Title:** CLOSURE LETTER
**Title Link:** https://geotracker.waterboards.ca.gov/site_documents/5875248551/OrangeClLet%2Epdf
**Size :** 135 KB
**Submitted By:** KATHRYN CROSS (REGULATOR)
**Submitted:**

**Document Type:** Site Documents
**Document Date:** 12/7/2006
**Type:**
**Title:** CASE CLOSURE SUMMARY
**Title Link:** https://geotracker.waterboards.ca.gov/site_documents/9778141617/OrangeCCS%2Epdf
**Size :** 2,416 KB
**Submitted By:** KATHRYN CROSS (REGULATOR)
**Submitted:**

**Document Type:** Site Documents
**Document Date:** 7/31/2006
**Type:** REPORTS - INVESTIGATION RPT.
**Title:** PRELIMINARY SITE INVESTIGATION REPORT
**Title Link:** https://geotracker.waterboards.ca.gov/esi/uploads/geo_report/2067701578/T0605912988.PDF
**Size :** 1,955 KB
**Submitted By:** KARL KERNER (AUTH_RP)
**Submitted:**

---

126 | 3 of 5 | NNW | 0.30 / 1,577.80 | 179.63 / -5 | **City of Orange Corporate Yard LVTS Op.**
**637 West Struck Avenue**
**Orange CA 92867** | SWF/LF

**SWIS No:** 30-AB-0417
**EPA Fed Registry ID:**
**Site Operational Status:** Active
**Regulatory Status:** Notification
**Site is Archived:** No
**Absorbed on:**
**Absorbed by:**
**Site Inert Debris Eng Fill:** No
**Closed Illegal Abandon:** No
**Closed Illegal Abandon Cat:**
**Finance Assuran Responsible:** No
**Incorporated City:** Orange
**Local Government:** Orange
**Reporting Agency Legal Name:** County of Orange
**Reporting Agency Department:** Health Care Agency, Environmental Health Division
**Enforcing Agency Legal Name:** County of Orange
**Enforcing Agency Department:** Health Care Agency, Environmental Health Division
**Latitude:** 33.80685
**Longitude:** -117.8591
**County:** Orange
**Site ZIP:** 92867
**ARB District:** South Coast
**SWRCB Region:** Santa Ana
**Site Point of Contact:** Megan Emslander

***Site Owners***

**Site Type:** Non-Disposal Only
**Owner Name:** City of Orange, Public Works Dept.
**Owner Address:** 637 W Struck Ave
**Owner City:** Orange
**Owner State:** CA
**Owner ZIP Code:** 92867-5523
**Owner Phone:** (714) 532-6480
**Contact Name:** Debra Jubinsky
**Contact First Name:** Debra
**Contact Last Name:** Jubinsky
**Contact Title:**
**Contact Email:**
**Started On:**

***Site Activities (Search Result)***

**ID:**
**Act Opl Status:** Active
**Site Name:** City of Orange Corporate Yard LVTS Op.
**Activity:** Limited Volume Transfer Operation
**Act Regulatory Stat:** Notification
**Activity Category:** Transfer/Processing

| Map Key | Number of Records | Direction | Distance (mi/ft) | Elev/Diff (ft) | Site | DB |
|---|---|---|---|---|---|---|

***Site Operators***

| | | | |
|---|---|---|---|
| ***Site Type:*** | Non-Disposal Only | ***Is Archived:*** | No |
| ***Operator Name:*** | City of Orange, Public Works Dept. | ***Contact Name:*** | Debra Jubinsky |
| ***Operator Address:*** | 637 W Struck Ave | ***Contact First Name:*** | Debra |
| ***Operator City:*** | Orange | ***Contact Last Name:*** | Jubinsky |
| ***Operator State:*** | CA | ***Contact Title:*** | |
| ***Operator ZIP Code:*** | 92867-5523 | ***Contact Email:*** | |
| ***Operator Phone:*** | (714) 532-6480 | ***Started on:*** | |

***Site Waste***

| | | | |
|---|---|---|---|
| ***Site Type:*** | Non-Disposal Only | ***Activity Category:*** | Transfer/Processing |
| ***Waste Type:*** | Construction/demolition | ***Act Classification:*** | Solid Waste Operation |
| ***Activity Oper Status:*** | Active | ***Activity Is Archived:*** | No |
| ***Act Regulatory Stat:*** | Notification | | |
| ***Activity:*** | Limited Volume Transfer Operation | | |

| | | | |
|---|---|---|---|
| ***Site Type:*** | Non-Disposal Only | ***Activity Category:*** | Transfer/Processing |
| ***Waste Type:*** | Green Materials | ***Act Classification:*** | Solid Waste Operation |
| ***Activity Oper Status:*** | Active | ***Activity Is Archived:*** | No |
| ***Act Regulatory Stat:*** | Notification | | |
| ***Activity:*** | Limited Volume Transfer Operation | | |

| | | | |
|---|---|---|---|
| ***Site Type:*** | Non-Disposal Only | ***Activity Category:*** | Transfer/Processing |
| ***Waste Type:*** | Mixed municipal | ***Act Classification:*** | Solid Waste Operation |
| ***Activity Oper Status:*** | Active | ***Activity Is Archived:*** | No |
| ***Act Regulatory Stat:*** | Notification | | |
| ***Activity:*** | Limited Volume Transfer Operation | | |

***Extra Details***

| | | | |
|---|---|---|---|
| ***EPA Fed Reg ID:*** | | ***Enforc Agency:*** | |
| ***Regulatory Status:*** | Notification | ***Absorbed By:*** | |
| ***Operational Status:*** | Active | ***Absorbed On:*** | |
| ***Is Archived:*** | No | ***Local Government:*** | Orange |
| ***Fin Assuran Resp:*** | No | ***Enforc Agncy Lgl Nm:*** | County of Orange |
| ***Closed Illegal Aband:*** | No | ***Point of Contact:*** | Megan Emslander |
| ***Inert Debris Eng Fill:*** | No | ***County:*** | Orange |
| ***Site Name:*** | City of Orange Corporate Yard LVTS Op. | | |
| ***Enforc Agncy Dept:*** | Health Care Agency, Environmental Health Division | | |

***Site Activities (Export)***

| | | | |
|---|---|---|---|
| ***WDR No:*** | | ***Remaining Capacity:*** | |
| ***WDR Landfill Class:*** | | ***Remaining Cap Dt:*** | |
| ***Act is Archived:*** | No | ***Max Permit Cap:*** | 612 |
| ***Act Opl Status:*** | Active | ***Capacity UOM:*** | Tons per year |
| ***Act Regulatory Stat:*** | Notification | ***Total Acreage:*** | 0.20 |
| ***Activity Category:*** | Transfer/Processing | ***Disposal Acreage:*** | |
| ***Act Classification:*** | Solid Waste Operation | ***Permitted Elev :*** | |
| ***Cease Operation:*** | | ***Permitted Elev Tp:*** | |
| ***Cease Operation Tp:*** | | ***Permitted Depth:*** | |
| ***Insp Frequency:*** | Annual | ***Permitted Depth Tp:*** | |
| ***Incorporated City:*** | Orange | ***Site Name:*** | City of Orange Corporate Yard LVTS Op. |
| ***Site Point of Contact:*** | Megan Emslander | | |
| ***Activity:*** | Limited Volume Transfer Operation | | |
| ***Max Permitted Throughput:*** | 3 | | |
| ***Throughput UOM:*** | Tons per day | | |

| | | | | | | |
|---|---|---|---|---|---|---|
| 126 | ***4 of 5*** | ***NNW*** | ***0.30 / 1,577.80*** | ***179.63 / -5*** | ***CITY CORP YARD<br>637 STRUCK<br>ORANGE CA 92867*** | ***LOP ORANGE*** |

| Map Key | Number of Records | Direction | Distance (mi/ft) | Elev/Diff (ft) | Site | DB |
|---|---|---|---|---|---|---|

**Record ID:** RO0003394
**Case ID:** 06UT003
**Released Substance:** Not reported / unknown
**Case Closed Date:** 8/12/2006
**Type of Closure:** Closure certification issued

---

126 **5 of 5** **NNW** **0.30 / 1,577.80** **179.63 / -5**

**City of Orange Corporation Yard - LVTOp.**
**637 West Struck Avenue**
**Orange CA 92867**

SWF/LF

**SWIS No:** 30-AB-0427
**EPA Fed Registry ID:**
**Site Operational Status:** Closed
**Regulatory Status:** Notification
**Site is Archived:** Yes
**Absorbed on:**
**Absorbed by:**
**Site Inert Debris Eng Fill:** No
**Closed Illegal Aband:** No
**Closed Illegal Aband Cat:**
**Finance Assuran Responsible:** No
**Incorporated City:** Orange
**Local Government:** Orange
**Reporting Agency Legal Name:** County of Orange
**Reporting Agency Department:** Health Care Agency, Environmental Health Division
**Enforcing Agency Legal Name:** County of Orange
**Enforcing Agency Department:** Health Care Agency, Environmental Health Division
**Latitude:** 33.80829
**Longitude:** -117.8601
**County:** Orange
**Site ZIP:** 92867
**ARB District:** South Coast
**SWRCB Region:** Santa Ana
**Site Point of Contact:** Megan Emslander

***Site Owners***

**Site Type:** Non-Disposal Only
**Owner Name:** City of Orange Public Works
**Owner Address:** 637 W Struck Ave
**Owner City:** Orange
**Owner State:** CA
**Owner ZIP Code:** 92867-5523
**Owner Phone:** (714) 532-6480
**Contact Name:**
**Contact First Name:**
**Contact Last Name:**
**Contact Title:**
**Contact Email:**
**Started On:**

***Site Operators***

**Site Type:** Non-Disposal Only
**Operator Name:** City of Orange Public Works
**Operator Address:** John Loertscher 637 West Struck Avenue
**Operator City:** Orange
**Operator State:** CA
**Operator ZIP Code:** 92867-5523
**Operator Phone:** (714) 532-6480
**Is Archived:** Yes
**Contact Name:**
**Contact First Name:**
**Contact Last Name:**
**Contact Title:**
**Contact Email:**
**Started on:**

***Site Waste***

**Site Type:** Non-Disposal Only
**Waste Type:** Inert
**Activity Oper Status:** Closed
**Act Regulatory Stat:** Notification
**Activity:** Limited Volume Transfer Operation
**Activity Category:** Transfer/Processing
**Act Classification:** Solid Waste Operation
**Activity Is Archived:** Yes

**Site Type:** Non-Disposal Only
**Waste Type:** Mixed municipal
**Activity Oper Status:** Closed
**Act Regulatory Stat:** Notification
**Activity:** Limited Volume Transfer Operation
**Activity Category:** Transfer/Processing
**Act Classification:** Solid Waste Operation
**Activity Is Archived:** Yes

| Map Key | Number of Records | Direction | Distance (mi/ft) | Elev/Diff (ft) | Site | DB |
|---|---|---|---|---|---|---|

***Extra Details***

| | | | |
|---|---|---|---|
| ***EPA Fed Reg ID:*** | | ***Enforc Agency:*** | |
| ***Regulatory Status:*** | Notification | ***Absorbed By:*** | |
| ***Operational Status:*** | Closed | ***Absorbed On:*** | |
| ***Is Archived:*** | Yes | ***Local Government:*** | Orange |
| ***Fin Assuran Resp:*** | No | ***Enforc Agncy Lgl Nm:*** | County of Orange |
| ***Closed Illegal Aband:*** | No | ***Point of Contact:*** | Megan Emslander |
| ***Inert Debris Eng Fill:*** | No | ***County:*** | Orange |

***Site Name:*** City of Orange Corporation Yard - LVTOp.
***Enforc Agncy Dept:*** Health Care Agency, Environmental Health Division

---

| Map Key | Number of Records | Direction | Distance (mi/ft) | Elev/Diff (ft) | Site | DB |
|---|---|---|---|---|---|---|
| 127 | 1 of 1 | SSE | 0.33 / 1,744.71 | 183.41 / -2 | HOLLINS AUTO MACHINE<br>538 N CYPRESS ST<br>ORANGE CA 92667-0000 | RCRA TSD |

***EPA Handler ID:*** CAD981620941
***Gen Status Universe:*** No Report
***Contact Name:*** JOHN HOLLINS
***Contact Address:*** 538 N CYPRESS ST , , ORANGE , CA, 92867 ,
***Contact Phone No and Ext:*** 714-538-3926
***Contact Email:*** JHOLLINS@AOL.COM
***Contact Country:***
***Land Type:***
***County Name:*** ORANGE
***EPA Region:*** 09
***Receive Date:*** 19870703
***Location Latitude:*** 33.795864
***Location Longitude:*** -117.856386

***Violation/Evaluation Summary***

***Note:*** NO RECORDS: As of Jan 2022, there are no Compliance Monitoring and Enforcement (violation) records associated with this facility (EPA ID).

***Handler Summary***

***Importer Activity:*** No
***Mixed Waste Generator:*** No
***Transporter Activity:*** No
***Transfer Facility:*** No
***Onsite Burner Exemption:*** No
***Smelting, Melting and Refining:*** No
***Underground Injection Control:*** No
***Commercial TSD:*** No
***Used Oil Transporter:*** No
***Used Oil Transfer Facility:*** No
***Used Oil Processor:*** No
***Used Oil Refiner:*** No
***Used Oil Burner:*** No
***Used Oil Market Burner:*** No
***Used Oil Spec Marketer:*** No

***Hazardous Waste Handler Details***

***Sequence No:*** 1
***Receive Date:*** 19870703
***Handler Name:*** HOLLINS AUTO MACHINE
***Federal Waste Generator Code:*** N
***Generator Code Description:*** Not a Generator, Verified
***Source Type:*** Implementer

***Owner/Operator Details***

| Map Key | Number of Records | Direction | Distance (mi/ft) | Elev/Diff (ft) | Site | DB |
|---|---|---|---|---|---|---|

| | | | |
|---|---|---|---|
| **Owner/Operator Ind:** | Current Owner | **Street No:** | |
| **Type:** | Other | **Street 1:** | 538 N CYPRESS ST |
| **Name:** | JOHN HOLLINS | **Street 2:** | |
| **Date Became Current:** | | **City:** | ORANGE |
| **Date Ended Current:** | | **State:** | CA |
| **Phone:** | 714-538-3926 | **Country:** | |
| **Source Type:** | Implementer | **Zip Code:** | 92867-0000 |

| | | | |
|---|---|---|---|
| **Owner/Operator Ind:** | Current Operator | **Street No:** | |
| **Type:** | Other | **Street 1:** | 538 N CYPRESS ST |
| **Name:** | JOHN HOLLINS | **Street 2:** | |
| **Date Became Current:** | | **City:** | ORANGE |
| **Date Ended Current:** | | **State:** | CA |
| **Phone:** | 714-538-3926 | **Country:** | |
| **Source Type:** | Implementer | **Zip Code:** | 92867 |

---

| | | | | | | |
|---|---|---|---|---|---|---|
| 128 | 1 of 1 | SW | 0.34 / 1,787.30 | 162.96 / -22 | PENNWALT CORPORATION<br>630 N BATAVIA ST<br>ORANGE CA 92668 | CLEANUP SITES |

| | | | |
|---|---|---|---|
| **Global ID:** | T10000018118 | **Latitude:** | 33.7975046 |
| **Status:** | COMPLETED - CASE CLOSED | **Longitude:** | -117.8623701 |
| **Status Date:** | 9/21/1990 | **County:** | ORANGE |
| **Site Facility Type:** | CLEANUP PROGRAM SITE | | |
| **Data Source:** | Cleanup Program Sites from GeoTracker Search; Cleanup Sites from GeoTracker Cleanup Sites Data Download | | |

***Cleanup Sites from GeoTracker Cleanup Sites Data Download - Facilities Detail***

| | | | |
|---|---|---|---|
| **RB Case No:** | | **Potential COC:** | |
| **Local Case No:** | 89IC023 | **How Discovered:** | |
| **Begin Date:** | 9/21/1990 | **Stop Method:** | |
| **Lead Agency:** | ORANGE COUNTY LOP | **Stop Description:** | |
| **Local Agency:** | ORANGE COUNTY | **Case Worker:** | |
| **CUF Case:** | NO | **Military DoD Site:** | No |
| **CalEnvScreen Score:** | | **Leak Reported Dt:** | |
| **EPA Region:** | 9 | **No Further Action Dt:** | 1990-09-21 00:00:00 |
| **Qty Rlsd Gallons:** | | | |
| **Potential Media of Concern:** | | | |
| **How Discovered Description:** | | | |
| **Calwater Watershed Name:** | | | |
| **DWR GW Subbasin Name:** | | | |
| **Disadvantaged Community:** | | | |
| **Coordinate Source:** | | | |
| **Discharge Cause:** | | | |
| **Discharge Source:** | | | |
| **File Location:** | All Files are on GeoTracker or in the Local Agency Warehouse | | |
| **Site History:** | | | |

Please refer to recent Site Documents or Monitoring Reports for site history. Orange County is not responsible for the accuracy of any professional interpretations provided in reports submitted by consultants for the responsible party.

***Cleanup Sites from GeoTracker Cleanup Sites Data Download - Status History***

| | |
|---|---|
| **Status:** | Open - Case Begin Date |
| **Status Date:** | 1990-09-21 00:00:00 |
| **Status:** | Completed - Case Closed |
| **Status Date:** | 1990-09-21 00:00:00 |

***Cleanup Sites from GeoTracker Cleanup Sites Data Download - Regulatory Contacts***

| | | | |
|---|---|---|---|
| **Contact Type:** | Local Agency Caseworker | **Address:** | 1241 E. DYER RD., SUITE 120 |
| **Contact Name:** | IC SUPERVISOR | **City:** | SANTA ANA |

| Map Key | Number of Records | Direction | Distance (mi/ft) | Elev/Diff (ft) | Site | DB |
|---|---|---|---|---|---|---|

***Phone No:***
***Organization Name:*** ORANGE COUNTY
***Email:*** ghiggins@ochca.com

---

**129** | ***1 of 1*** | ***WSW*** | ***0.35 / 1,831.38*** | ***167.21 / -18*** | ***MAD SYSTEMS INC 733 N MAIN STREET ORANGE CA 92868*** | ***RCRA TSD***

***EPA Handler ID:*** CAC003008608
***Gen Status Universe:*** No Report
***Contact Name:*** JESSICA BILL
***Contact Address:*** 733 N MAIN STREET , , ORANGE , CA, 92868 ,
***Contact Phone No and Ext:*** 714-259-9000
***Contact Email:*** SALES@BAERENVIRONMENTAL.COM
***Contact Country:***
***Land Type:***
***County Name:*** ORANGE
***EPA Region:*** 09
***Receive Date:*** 20190404
***Location Latitude:*** 33.776265
***Location Longitude:*** -117.867188

***Violation/Evaluation Summary***

***Note:*** NO RECORDS: As of Jan 2022, there are no Compliance Monitoring and Enforcement (violation) records associated with this facility (EPA ID).

***Handler Summary***

***Importer Activity:*** No
***Mixed Waste Generator:*** No
***Transporter Activity:*** No
***Transfer Facility:*** No
***Onsite Burner Exemption:*** No
***Smelting, Melting and Refining:*** No
***Underground Injection Control:*** No
***Commercial TSD:*** No
***Used Oil Transporter:*** No
***Used Oil Transfer Facility:*** No
***Used Oil Processor:*** No
***Used Oil Refiner:*** No
***Used Oil Burner:*** No
***Used Oil Market Burner:*** No
***Used Oil Spec Marketer:*** No

***Hazardous Waste Handler Details***

***Sequence No:*** 1
***Receive Date:*** 20190404
***Handler Name:*** MAD SYSTEMS INC
***Federal Waste Generator Code:*** N
***Generator Code Description:*** Not a Generator, Verified
***Source Type:*** Implementer

***Owner/Operator Details***

***Owner/Operator Ind:*** Current Owner
***Type:*** Other
***Name:*** MAD SYSTEMS INC
***Date Became Current:***
***Date Ended Current:***
***Phone:*** 714-259-9000
***Source Type:*** Implementer
***Street No:***
***Street 1:*** 733 N MAIN STREET
***Street 2:***
***City:*** ORANGE
***State:*** CA
***Country:***
***Zip Code:*** 92868

| Map Key | Number of Records | Direction | Distance (mi/ft) | Elev/Diff (ft) | Site | DB |
|---|---|---|---|---|---|---|

| | | | |
|---|---|---|---|
| **Owner/Operator Ind:** | Current Operator | **Street No:** | |
| **Type:** | Other | **Street 1:** | 733 N MAIN STREET |
| **Name:** | JESSICA BILL | **Street 2:** | |
| **Date Became Current:** | | **City:** | ORANGE |
| **Date Ended Current:** | | **State:** | CA |
| **Phone:** | 714-259-9000 | **Country:** | |
| **Source Type:** | Implementer | **Zip Code:** | 92868 |

**130** **1 of 1** **NNW** **0.35 / 1,832.45** **178.38 / -7** **CA** **PFAS GW**

| | | | |
|---|---|---|---|
| **Well ID:** | 3010027-017 | **SRS Latitude:** | 33.807103 |
| **Gm Dataset Name:** | DDW | **SRS Longitude:** | -117.860391 |
| **Gm Data Source:** | DDW | **Latitude:** | 33.807103 |
| **Gm Well Category:** | MUNICIPAL | **Longitude:** | -117.860391 |
| **SRS Datum:** | | | |
| **Gm Altwell Id1:** | WELL 19 | | |
| **Gm Altwell Id2:** | | | |
| **Gm Altwell Id3:** | | | |

***Well Details***

| | | | |
|---|---|---|---|
| **Gm Cas No:** | | **SRC Chemical:** | C2811 |
| **Gm Result:** | 14.3 | **SRC Result:** | 14.3 |
| **Gm Result Modifier:** | | **SRC Result Modifie:** | |
| **Gm Result Units:** | NG/L | **SRC Result Units:** | NG/L |
| **Gm Chemical Vvl:** | PFHA | **SRC Report Limit:** | 0 |
| **Gm Reporting Limit:** | 0 | **SRC Analytic Meth:** | E537.1 |
| **Gm Well Depth Ft:** | | **SRC Well Depth Ft:** | |
| **Gm Chemical Name:** | Perfluorohexanoic acid | | |
| **Gm Samp Collection Date:** | 01/18/2021 | | |
| **Gm Screen Top Depth Ft:** | | | |
| **Gm Screen Bottom Depth Ft:** | | | |
| **SRC Samp Collection Date:** | 01/18/2021 | | |
| **SRC Samp Collection Time:** | 1135 | | |
| **SRC Screen Top Depth Ft:** | | | |
| **SRC Screen Bottom Depth Ft:** | | | |
| **SRC Lab Note:** | | | |

***Well Details***

| | | | |
|---|---|---|---|
| **Gm Cas No:** | | **SRC Chemical:** | C2813 |
| **Gm Result:** | 4 | **SRC Result:** | 4 |
| **Gm Result Modifier:** | < | **SRC Result Modifie:** | < |
| **Gm Result Units:** | NG/L | **SRC Result Units:** | NG/L |
| **Gm Chemical Vvl:** | PFTRIDA | **SRC Report Limit:** | 0 |
| **Gm Reporting Limit:** | 0 | **SRC Analytic Meth:** | 537R.1 |
| **Gm Well Depth Ft:** | | **SRC Well Depth Ft:** | |
| **Gm Chemical Name:** | Perfluorotridecanoic acid | | |
| **Gm Samp Collection Date:** | 04/23/2019 | | |
| **Gm Screen Top Depth Ft:** | | | |
| **Gm Screen Bottom Depth Ft:** | | | |
| **SRC Samp Collection Date:** | 04/23/2019 | | |
| **SRC Samp Collection Time:** | 1145 | | |
| **SRC Screen Top Depth Ft:** | | | |
| **SRC Screen Bottom Depth Ft:** | | | |
| **SRC Lab Note:** | | | |

***Well Details***

| | | | |
|---|---|---|---|
| **Gm Cas No:** | | **SRC Chemical:** | C2813 |
| **Gm Result:** | 4 | **SRC Result:** | 4 |
| **Gm Result Modifier:** | < | **SRC Result Modifie:** | < |

| | | | |
|---|---|---|---|
| **Gm Result Units:** | NG/L | **SRC Result Units:** | NG/L |
| **Gm Chemical Vvl:** | PFTRIDA | **SRC Report Limit:** | 0 |
| **Gm Reporting Limit:** | 0 | **SRC Analytic Meth:** | E537r |
| **Gm Well Depth Ft:** | | **SRC Well Depth Ft:** | |
| **Gm Chemical Name:** | Perfluorotridecanoic acid | | |
| **Gm Samp Collection Date:** | 06/04/2019 | | |
| **Gm Screen Top Depth Ft:** | | | |
| **Gm Screen Bottom Depth Ft:** | | | |
| **SRC Samp Collection Date:** | 06/04/2019 | | |
| **SRC Samp Collection Time:** | 1125 | | |
| **SRC Screen Top Depth Ft:** | | | |
| **SRC Screen Bottom Depth Ft:** | | | |
| **SRC Lab Note:** | | | |

***Well Details***

| | | | |
|---|---|---|---|
| **Gm Cas No:** | | **SRC Chemical:** | C2814 |
| **Gm Result:** | 4 | **SRC Result:** | 4 |
| **Gm Result Modifier:** | < | **SRC Result Modifie:** | < |
| **Gm Result Units:** | NG/L | **SRC Result Units:** | NG/L |
| **Gm Chemical Vvl:** | PFUNDCA | **SRC Report Limit:** | 0 |
| **Gm Reporting Limit:** | 0 | **SRC Analytic Meth:** | E537r |
| **Gm Well Depth Ft:** | | **SRC Well Depth Ft:** | |
| **Gm Chemical Name:** | Perfluoroundecanoic acid | | |
| **Gm Samp Collection Date:** | 09/03/2019 | | |
| **Gm Screen Top Depth Ft:** | | | |
| **Gm Screen Bottom Depth Ft:** | | | |
| **SRC Samp Collection Date:** | 09/03/2019 | | |
| **SRC Samp Collection Time:** | 1240 | | |
| **SRC Screen Top Depth Ft:** | | | |
| **SRC Screen Bottom Depth Ft:** | | | |
| **SRC Lab Note:** | | | |

***Well Details***

| | | | |
|---|---|---|---|
| **Gm Cas No:** | | **SRC Chemical:** | C2814 |
| **Gm Result:** | 2 | **SRC Result:** | 2 |
| **Gm Result Modifier:** | < | **SRC Result Modifie:** | < |
| **Gm Result Units:** | NG/L | **SRC Result Units:** | NG/L |
| **Gm Chemical Vvl:** | PFUNDCA | **SRC Report Limit:** | 0 |
| **Gm Reporting Limit:** | 0 | **SRC Analytic Meth:** | E537.1 |
| **Gm Well Depth Ft:** | | **SRC Well Depth Ft:** | |
| **Gm Chemical Name:** | Perfluoroundecanoic acid | | |
| **Gm Samp Collection Date:** | 01/21/2020 | | |
| **Gm Screen Top Depth Ft:** | | | |
| **Gm Screen Bottom Depth Ft:** | | | |
| **SRC Samp Collection Date:** | 01/21/2020 | | |
| **SRC Samp Collection Time:** | 1030 | | |
| **SRC Screen Top Depth Ft:** | | | |
| **SRC Screen Bottom Depth Ft:** | | | |
| **SRC Lab Note:** | | | |

***Well Details***

| | | | |
|---|---|---|---|
| **Gm Cas No:** | | **SRC Chemical:** | C2801 |
| **Gm Result:** | 6.1 | **SRC Result:** | 6.1 |
| **Gm Result Modifier:** | | **SRC Result Modifie:** | |
| **Gm Result Units:** | NG/L | **SRC Result Units:** | NG/L |
| **Gm Chemical Vvl:** | PFBSA | **SRC Report Limit:** | 0 |
| **Gm Reporting Limit:** | 0 | **SRC Analytic Meth:** | E537r |
| **Gm Well Depth Ft:** | | **SRC Well Depth Ft:** | |
| **Gm Chemical Name:** | Perfluorobutanesulfonic acid | | |
| **Gm Samp Collection Date:** | 06/04/2019 | | |
| **Gm Screen Top Depth Ft:** | | | |
| **Gm Screen Bottom Depth Ft:** | | | |

***SRC Samp Collection Date:*** 06/04/2019
***SRC Samp Collection Time:*** 1125
***SRC Screen Top Depth Ft:***
***SRC Screen Bottom Depth Ft:***
***SRC Lab Note:***

***Well Details***

***Gm Cas No:***
***Gm Result:*** 7.1
***Gm Result Modifier:***
***Gm Result Units:*** NG/L
***Gm Chemical Vvl:*** PFBSA
***Gm Reporting Limit:*** 0
***Gm Well Depth Ft:***
***Gm Chemical Name:*** Perfluorobutanesulfonic acid
***Gm Samp Collection Date:*** 11/05/2019
***Gm Screen Top Depth Ft:***
***Gm Screen Bottom Depth Ft:***
***SRC Samp Collection Date:*** 11/05/2019
***SRC Samp Collection Time:*** 1205
***SRC Screen Top Depth Ft:***
***SRC Screen Bottom Depth Ft:***
***SRC Lab Note:***
***SRC Chemical:*** C2801
***SRC Result:*** 7.1
***SRC Result Modifie:***
***SRC Result Units:*** NG/L
***SRC Report Limit:*** 0
***SRC Analytic Meth:*** E537r
***SRC Well Depth Ft:***

***Well Details***

***Gm Cas No:***
***Gm Result:*** 17.3
***Gm Result Modifier:***
***Gm Result Units:*** NG/L
***Gm Chemical Vvl:*** PFHXSA
***Gm Reporting Limit:*** 0
***Gm Well Depth Ft:***
***Gm Chemical Name:*** Perfluorohexanesulfonic acid
***Gm Samp Collection Date:*** 04/23/2019
***Gm Screen Top Depth Ft:***
***Gm Screen Bottom Depth Ft:***
***SRC Samp Collection Date:*** 04/23/2019
***SRC Samp Collection Time:*** 1145
***SRC Screen Top Depth Ft:***
***SRC Screen Bottom Depth Ft:***
***SRC Lab Note:***
***SRC Chemical:*** C2803
***SRC Result:*** 17.3
***SRC Result Modifie:***
***SRC Result Units:*** NG/L
***SRC Report Limit:*** 0
***SRC Analytic Meth:*** 537R.1
***SRC Well Depth Ft:***

***Well Details***

***Gm Cas No:***
***Gm Result:*** 4
***Gm Result Modifier:*** <
***Gm Result Units:*** NG/L
***Gm Chemical Vvl:*** PFNA
***Gm Reporting Limit:*** 0
***Gm Well Depth Ft:***
***Gm Chemical Name:*** Perfluorononanoic acid
***Gm Samp Collection Date:*** 09/03/2019
***Gm Screen Top Depth Ft:***
***Gm Screen Bottom Depth Ft:***
***SRC Samp Collection Date:*** 09/03/2019
***SRC Samp Collection Time:*** 1240
***SRC Screen Top Depth Ft:***
***SRC Screen Bottom Depth Ft:***
***SRC Lab Note:***
***SRC Chemical:*** C2804
***SRC Result:*** 4
***SRC Result Modifie:*** <
***SRC Result Units:*** NG/L
***SRC Report Limit:*** 0
***SRC Analytic Meth:*** E537r
***SRC Well Depth Ft:***

***Well Details***

| | | | |
|---|---|---|---|
| **Gm Cas No:** | | **SRC Chemical:** | C2807 |
| **Gm Result:** | 4 | **SRC Result:** | 4 |
| **Gm Result Modifier:** | < | **SRC Result Modifie:** | < |
| **Gm Result Units:** | NG/L | **SRC Result Units:** | NG/L |
| **Gm Chemical Vvl:** | NETFOSAA | **SRC Report Limit:** | 0 |
| **Gm Reporting Limit:** | 0 | **SRC Analytic Meth:** | E537r |
| **Gm Well Depth Ft:** | | **SRC Well Depth Ft:** | |
| **Gm Chemical Name:** | N-Ethyl perfluorooctane sulfonamidoacetic acid | | |
| **Gm Samp Collection Date:** | 11/05/2019 | | |
| **Gm Screen Top Depth Ft:** | | | |
| **Gm Screen Bottom Depth Ft:** | | | |
| **SRC Samp Collection Date:** | 11/05/2019 | | |
| **SRC Samp Collection Time:** | 1205 | | |
| **SRC Screen Top Depth Ft:** | | | |
| **SRC Screen Bottom Depth Ft:** | | | |
| **SRC Lab Note:** | | | |

***Well Details***

| | | | |
|---|---|---|---|
| **Gm Cas No:** | | **SRC Chemical:** | C2808 |
| **Gm Result:** | 2 | **SRC Result:** | 2 |
| **Gm Result Modifier:** | < | **SRC Result Modifie:** | < |
| **Gm Result Units:** | NG/L | **SRC Result Units:** | NG/L |
| **Gm Chemical Vvl:** | NMEFOSAA | **SRC Report Limit:** | 0 |
| **Gm Reporting Limit:** | 0 | **SRC Analytic Meth:** | E537.1 |
| **Gm Well Depth Ft:** | | **SRC Well Depth Ft:** | |
| **Gm Chemical Name:** | N-Methyl perfluorooctane sulfonamidoacetic acid | | |
| **Gm Samp Collection Date:** | 10/21/2020 | | |
| **Gm Screen Top Depth Ft:** | | | |
| **Gm Screen Bottom Depth Ft:** | | | |
| **SRC Samp Collection Date:** | 10/21/2020 | | |
| **SRC Samp Collection Time:** | 1100 | | |
| **SRC Screen Top Depth Ft:** | | | |
| **SRC Screen Bottom Depth Ft:** | | | |
| **SRC Lab Note:** | | | |

***Well Details***

| | | | |
|---|---|---|---|
| **Gm Cas No:** | | **SRC Chemical:** | C2809 |
| **Gm Result:** | 2 | **SRC Result:** | 2 |
| **Gm Result Modifier:** | < | **SRC Result Modifie:** | < |
| **Gm Result Units:** | NG/L | **SRC Result Units:** | NG/L |
| **Gm Chemical Vvl:** | PFNDCA | **SRC Report Limit:** | 0 |
| **Gm Reporting Limit:** | 0 | **SRC Analytic Meth:** | E537.1 |
| **Gm Well Depth Ft:** | | **SRC Well Depth Ft:** | |
| **Gm Chemical Name:** | Perfluorodecanoic acid | | |
| **Gm Samp Collection Date:** | 01/18/2021 | | |
| **Gm Screen Top Depth Ft:** | | | |
| **Gm Screen Bottom Depth Ft:** | | | |
| **SRC Samp Collection Date:** | 01/18/2021 | | |
| **SRC Samp Collection Time:** | 1135 | | |
| **SRC Screen Top Depth Ft:** | | | |
| **SRC Screen Bottom Depth Ft:** | | | |
| **SRC Lab Note:** | | | |

***Well Details***

| | | | |
|---|---|---|---|
| **Gm Cas No:** | | **SRC Chemical:** | C2811 |
| **Gm Result:** | 12.1 | **SRC Result:** | 12.1 |
| **Gm Result Modifier:** | | **SRC Result Modifie:** | |
| **Gm Result Units:** | NG/L | **SRC Result Units:** | NG/L |
| **Gm Chemical Vvl:** | PFHA | **SRC Report Limit:** | 0 |
| **Gm Reporting Limit:** | 0 | **SRC Analytic Meth:** | E537.1 |
| **Gm Well Depth Ft:** | | **SRC Well Depth Ft:** | |

***Gm Chemical Name:*** Perfluorohexanoic acid
***Gm Samp Collection Date:*** 10/21/2020
***Gm Screen Top Depth Ft:***
***Gm Screen Bottom Depth Ft:***
***SRC Samp Collection Date:*** 10/21/2020
***SRC Samp Collection Time:*** 1100
***SRC Screen Top Depth Ft:***
***SRC Screen Bottom Depth Ft:***
***SRC Lab Note:***

***Well Details***

***Gm Cas No:***
***Gm Result:*** 7.2
***Gm Result Modifier:***
***Gm Result Units:*** NG/L
***Gm Chemical Vvl:*** PFHA
***Gm Reporting Limit:*** 0
***Gm Well Depth Ft:***
***SRC Chemical:*** C2811
***SRC Result:*** 7.2
***SRC Result Modifie:***
***SRC Result Units:*** NG/L
***SRC Report Limit:*** 0
***SRC Analytic Meth:*** 537R.1
***SRC Well Depth Ft:***
***Gm Chemical Name:*** Perfluorohexanoic acid
***Gm Samp Collection Date:*** 04/23/2019
***Gm Screen Top Depth Ft:***
***Gm Screen Bottom Depth Ft:***
***SRC Samp Collection Date:*** 04/23/2019
***SRC Samp Collection Time:*** 1145
***SRC Screen Top Depth Ft:***
***SRC Screen Bottom Depth Ft:***
***SRC Lab Note:***

***Well Details***

***Gm Cas No:***
***Gm Result:*** 9.5
***Gm Result Modifier:***
***Gm Result Units:*** NG/L
***Gm Chemical Vvl:*** PFHA
***Gm Reporting Limit:*** 0
***Gm Well Depth Ft:***
***SRC Chemical:*** C2811
***SRC Result:*** 9.5
***SRC Result Modifie:***
***SRC Result Units:*** NG/L
***SRC Report Limit:*** 0
***SRC Analytic Meth:*** E537r
***SRC Well Depth Ft:***
***Gm Chemical Name:*** Perfluorohexanoic acid
***Gm Samp Collection Date:*** 11/05/2019
***Gm Screen Top Depth Ft:***
***Gm Screen Bottom Depth Ft:***
***SRC Samp Collection Date:*** 11/05/2019
***SRC Samp Collection Time:*** 1205
***SRC Screen Top Depth Ft:***
***SRC Screen Bottom Depth Ft:***
***SRC Lab Note:***

***Well Details***

***Gm Cas No:***
***Gm Result:*** 2
***Gm Result Modifier:*** <
***Gm Result Units:*** NG/L
***Gm Chemical Vvl:*** PFTEDA
***Gm Reporting Limit:*** 0
***Gm Well Depth Ft:***
***SRC Chemical:*** C2812
***SRC Result:*** 2
***SRC Result Modifie:*** <
***SRC Result Units:*** NG/L
***SRC Report Limit:*** 0
***SRC Analytic Meth:*** E537.1
***SRC Well Depth Ft:***
***Gm Chemical Name:*** Perfluorotetradecanoic acid
***Gm Samp Collection Date:*** 01/18/2021
***Gm Screen Top Depth Ft:***
***Gm Screen Bottom Depth Ft:***
***SRC Samp Collection Date:*** 01/18/2021
***SRC Samp Collection Time:*** 1135
***SRC Screen Top Depth Ft:***
***SRC Screen Bottom Depth Ft:***

***SRC Lab Note:***

***Well Details***

| | | | |
|---|---|---|---|
| ***Gm Cas No:*** | | ***SRC Chemical:*** | C2812 |
| ***Gm Result:*** | 4 | ***SRC Result:*** | 4 |
| ***Gm Result Modifier:*** | < | ***SRC Result Modifie:*** | < |
| ***Gm Result Units:*** | NG/L | ***SRC Result Units:*** | NG/L |
| ***Gm Chemical Vvl:*** | PFTEDA | ***SRC Report Limit:*** | 0 |
| ***Gm Reporting Limit:*** | 0 | ***SRC Analytic Meth:*** | E537r |
| ***Gm Well Depth Ft:*** | | ***SRC Well Depth Ft:*** | |
| ***Gm Chemical Name:*** | Perfluorotetradecanoic acid | | |
| ***Gm Samp Collection Date:*** | 11/05/2019 | | |
| ***Gm Screen Top Depth Ft:*** | | | |
| ***Gm Screen Bottom Depth Ft:*** | | | |
| ***SRC Samp Collection Date:*** | 11/05/2019 | | |
| ***SRC Samp Collection Time:*** | 1205 | | |
| ***SRC Screen Top Depth Ft:*** | | | |
| ***SRC Screen Bottom Depth Ft:*** | | | |
| ***SRC Lab Note:*** | | | |

***Well Details***

| | | | |
|---|---|---|---|
| ***Gm Cas No:*** | | ***SRC Chemical:*** | C2814 |
| ***Gm Result:*** | 4 | ***SRC Result:*** | 4 |
| ***Gm Result Modifier:*** | < | ***SRC Result Modifie:*** | < |
| ***Gm Result Units:*** | NG/L | ***SRC Result Units:*** | NG/L |
| ***Gm Chemical Vvl:*** | PFUNDCA | ***SRC Report Limit:*** | 0 |
| ***Gm Reporting Limit:*** | 0 | ***SRC Analytic Meth:*** | 537R.1 |
| ***Gm Well Depth Ft:*** | | ***SRC Well Depth Ft:*** | |
| ***Gm Chemical Name:*** | Perfluoroundecanoic acid | | |
| ***Gm Samp Collection Date:*** | 04/23/2019 | | |
| ***Gm Screen Top Depth Ft:*** | | | |
| ***Gm Screen Bottom Depth Ft:*** | | | |
| ***SRC Samp Collection Date:*** | 04/23/2019 | | |
| ***SRC Samp Collection Time:*** | 1145 | | |
| ***SRC Screen Top Depth Ft:*** | | | |
| ***SRC Screen Bottom Depth Ft:*** | | | |
| ***SRC Lab Note:*** | | | |

***Well Details***

| | | | |
|---|---|---|---|
| ***Gm Cas No:*** | | ***SRC Chemical:*** | C2815 |
| ***Gm Result:*** | 2 | ***SRC Result:*** | 2 |
| ***Gm Result Modifier:*** | < | ***SRC Result Modifie:*** | < |
| ***Gm Result Units:*** | NG/L | ***SRC Result Units:*** | NG/L |
| ***Gm Chemical Vvl:*** | HFPA-DA | ***SRC Report Limit:*** | 0 |
| ***Gm Reporting Limit:*** | 0 | ***SRC Analytic Meth:*** | E537.1 |
| ***Gm Well Depth Ft:*** | | ***SRC Well Depth Ft:*** | |
| ***Gm Chemical Name:*** | 2,3,3,3-tetrafluoro-2-(1,1,2,2,3,3,3-heptafluoropropoxy) propanoic acid | | |
| ***Gm Samp Collection Date:*** | 01/21/2020 | | |
| ***Gm Screen Top Depth Ft:*** | | | |
| ***Gm Screen Bottom Depth Ft:*** | | | |
| ***SRC Samp Collection Date:*** | 01/21/2020 | | |
| ***SRC Samp Collection Time:*** | 1030 | | |
| ***SRC Screen Top Depth Ft:*** | | | |
| ***SRC Screen Bottom Depth Ft:*** | | | |
| ***SRC Lab Note:*** | | | |

***Well Details***

| | | | |
|---|---|---|---|
| ***Gm Cas No:*** | | ***SRC Chemical:*** | C2816 |
| ***Gm Result:*** | 2 | ***SRC Result:*** | 2 |
| ***Gm Result Modifier:*** | < | ***SRC Result Modifie:*** | < |

| | | | |
|---|---|---|---|
| **Gm Result Units:** | NG/L | **SRC Result Units:** | NG/L |
| **Gm Chemical Vvl:** | 9ClPF3ONS | **SRC Report Limit:** | 0 |
| **Gm Reporting Limit:** | 0 | **SRC Analytic Meth:** | E537.1 |
| **Gm Well Depth Ft:** | | **SRC Well Depth Ft:** | |
| **Gm Chemical Name:** | 9-Chlorohexadecafluoro-3-oxanonane-1-sulfonic acid | | |
| **Gm Samp Collection Date:** | 01/21/2020 | | |
| **Gm Screen Top Depth Ft:** | | | |
| **Gm Screen Bottom Depth Ft:** | | | |
| **SRC Samp Collection Date:** | 01/21/2020 | | |
| **SRC Samp Collection Time:** | 1030 | | |
| **SRC Screen Top Depth Ft:** | | | |
| **SRC Screen Bottom Depth Ft:** | | | |
| **SRC Lab Note:** | | | |

***Well Details***

| | | | |
|---|---|---|---|
| **Gm Cas No:** | | **SRC Chemical:** | C2817 |
| **Gm Result:** | 2 | **SRC Result:** | 2 |
| **Gm Result Modifier:** | < | **SRC Result Modifie:** | < |
| **Gm Result Units:** | NG/L | **SRC Result Units:** | NG/L |
| **Gm Chemical Vvl:** | 11ClPF3OUDS | **SRC Report Limit:** | 0 |
| **Gm Reporting Limit:** | 0 | **SRC Analytic Meth:** | E537.1 |
| **Gm Well Depth Ft:** | | **SRC Well Depth Ft:** | |
| **Gm Chemical Name:** | 11-Chloroeicosafluoro-3-oxaundecane-1-sulfonic acid | | |
| **Gm Samp Collection Date:** | 01/18/2021 | | |
| **Gm Screen Top Depth Ft:** | | | |
| **Gm Screen Bottom Depth Ft:** | | | |
| **SRC Samp Collection Date:** | 01/18/2021 | | |
| **SRC Samp Collection Time:** | 1135 | | |
| **SRC Screen Top Depth Ft:** | | | |
| **SRC Screen Bottom Depth Ft:** | | | |
| **SRC Lab Note:** | | | |

***Well Details***

| | | | |
|---|---|---|---|
| **Gm Cas No:** | | **SRC Chemical:** | C2803 |
| **Gm Result:** | 18.5 | **SRC Result:** | 18.5 |
| **Gm Result Modifier:** | | **SRC Result Modifie:** | |
| **Gm Result Units:** | NG/L | **SRC Result Units:** | NG/L |
| **Gm Chemical Vvl:** | PFHXSA | **SRC Report Limit:** | 0 |
| **Gm Reporting Limit:** | 0 | **SRC Analytic Meth:** | E537r |
| **Gm Well Depth Ft:** | | **SRC Well Depth Ft:** | |
| **Gm Chemical Name:** | Perfluorohexanesulfonic acid | | |
| **Gm Samp Collection Date:** | 11/05/2019 | | |
| **Gm Screen Top Depth Ft:** | | | |
| **Gm Screen Bottom Depth Ft:** | | | |
| **SRC Samp Collection Date:** | 11/05/2019 | | |
| **SRC Samp Collection Time:** | 1205 | | |
| **SRC Screen Top Depth Ft:** | | | |
| **SRC Screen Bottom Depth Ft:** | | | |
| **SRC Lab Note:** | | | |

***Well Details***

| | | | |
|---|---|---|---|
| **Gm Cas No:** | | **SRC Chemical:** | C2804 |
| **Gm Result:** | 4 | **SRC Result:** | 4 |
| **Gm Result Modifier:** | < | **SRC Result Modifie:** | < |
| **Gm Result Units:** | NG/L | **SRC Result Units:** | NG/L |
| **Gm Chemical Vvl:** | PFNA | **SRC Report Limit:** | 0 |
| **Gm Reporting Limit:** | 0 | **SRC Analytic Meth:** | 537R.1 |
| **Gm Well Depth Ft:** | | **SRC Well Depth Ft:** | |
| **Gm Chemical Name:** | Perfluorononanoic acid | | |
| **Gm Samp Collection Date:** | 04/23/2019 | | |
| **Gm Screen Top Depth Ft:** | | | |
| **Gm Screen Bottom Depth Ft:** | | | |

***SRC Samp Collection Date:*** 04/23/2019
***SRC Samp Collection Time:*** 1145
***SRC Screen Top Depth Ft:***
***SRC Screen Bottom Depth Ft:***
***SRC Lab Note:***

***Well Details***

***Gm Cas No:***
***Gm Result:*** 43.9
***Gm Result Modifier:***
***Gm Result Units:*** NG/L
***Gm Chemical Vvl:*** PFOS
***Gm Reporting Limit:*** 0
***Gm Well Depth Ft:***
***Gm Chemical Name:*** Perfluorooctanoic sulfonate
***Gm Samp Collection Date:*** 11/05/2019
***Gm Screen Top Depth Ft:***
***Gm Screen Bottom Depth Ft:***
***SRC Samp Collection Date:*** 11/05/2019
***SRC Samp Collection Time:*** 1205
***SRC Screen Top Depth Ft:***
***SRC Screen Bottom Depth Ft:***
***SRC Lab Note:***
***SRC Chemical:*** C2805
***SRC Result:*** 43.9
***SRC Result Modifie:***
***SRC Result Units:*** NG/L
***SRC Report Limit:*** 0
***SRC Analytic Meth:*** E537r
***SRC Well Depth Ft:***

***Well Details***

***Gm Cas No:***
***Gm Result:*** 31.6
***Gm Result Modifier:***
***Gm Result Units:*** NG/L
***Gm Chemical Vvl:*** PFOS
***Gm Reporting Limit:*** 0
***Gm Well Depth Ft:***
***Gm Chemical Name:*** Perfluorooctanoic sulfonate
***Gm Samp Collection Date:*** 01/21/2020
***Gm Screen Top Depth Ft:***
***Gm Screen Bottom Depth Ft:***
***SRC Samp Collection Date:*** 01/21/2020
***SRC Samp Collection Time:*** 1030
***SRC Screen Top Depth Ft:***
***SRC Screen Bottom Depth Ft:***
***SRC Lab Note:***
***SRC Chemical:*** C2805
***SRC Result:*** 31.6
***SRC Result Modifie:***
***SRC Result Units:*** NG/L
***SRC Report Limit:*** 0
***SRC Analytic Meth:*** E537.1
***SRC Well Depth Ft:***

***Well Details***

***Gm Cas No:***
***Gm Result:*** 19
***Gm Result Modifier:***
***Gm Result Units:*** NG/L
***Gm Chemical Vvl:*** PFOA
***Gm Reporting Limit:*** 0
***Gm Well Depth Ft:***
***Gm Chemical Name:*** Perfluorooctanoic acid
***Gm Samp Collection Date:*** 09/03/2019
***Gm Screen Top Depth Ft:***
***Gm Screen Bottom Depth Ft:***
***SRC Samp Collection Date:*** 09/03/2019
***SRC Samp Collection Time:*** 1240
***SRC Screen Top Depth Ft:***
***SRC Screen Bottom Depth Ft:***
***SRC Lab Note:***
***SRC Chemical:*** C2806
***SRC Result:*** 19
***SRC Result Modifie:***
***SRC Result Units:*** NG/L
***SRC Report Limit:*** 0
***SRC Analytic Meth:*** E537r
***SRC Well Depth Ft:***

***Well Details***

| | | | |
|---|---|---|---|
| **Gm Cas No:** | | **SRC Chemical:** | C2810 |
| **Gm Result:** | 2 | **SRC Result:** | 2 |
| **Gm Result Modifier:** | < | **SRC Result Modifie:** | < |
| **Gm Result Units:** | NG/L | **SRC Result Units:** | NG/L |
| **Gm Chemical Vvl:** | PFDOA | **SRC Report Limit:** | 0 |
| **Gm Reporting Limit:** | 0 | **SRC Analytic Meth:** | E537.1 |
| **Gm Well Depth Ft:** | | **SRC Well Depth Ft:** | |
| **Gm Chemical Name:** | Perfluorododecanoic acid | | |
| **Gm Samp Collection Date:** | 01/18/2021 | | |
| **Gm Screen Top Depth Ft:** | | | |
| **Gm Screen Bottom Depth Ft:** | | | |
| **SRC Samp Collection Date:** | 01/18/2021 | | |
| **SRC Samp Collection Time:** | 1135 | | |
| **SRC Screen Top Depth Ft:** | | | |
| **SRC Screen Bottom Depth Ft:** | | | |
| **SRC Lab Note:** | | | |

***Well Details***

| | | | |
|---|---|---|---|
| **Gm Cas No:** | | **SRC Chemical:** | C2810 |
| **Gm Result:** | 4 | **SRC Result:** | 4 |
| **Gm Result Modifier:** | < | **SRC Result Modifie:** | < |
| **Gm Result Units:** | NG/L | **SRC Result Units:** | NG/L |
| **Gm Chemical Vvl:** | PFDOA | **SRC Report Limit:** | 0 |
| **Gm Reporting Limit:** | 0 | **SRC Analytic Meth:** | 537R.1 |
| **Gm Well Depth Ft:** | | **SRC Well Depth Ft:** | |
| **Gm Chemical Name:** | Perfluorododecanoic acid | | |
| **Gm Samp Collection Date:** | 04/23/2019 | | |
| **Gm Screen Top Depth Ft:** | | | |
| **Gm Screen Bottom Depth Ft:** | | | |
| **SRC Samp Collection Date:** | 04/23/2019 | | |
| **SRC Samp Collection Time:** | 1145 | | |
| **SRC Screen Top Depth Ft:** | | | |
| **SRC Screen Bottom Depth Ft:** | | | |
| **SRC Lab Note:** | | | |

***Well Details***

| | | | |
|---|---|---|---|
| **Gm Cas No:** | | **SRC Chemical:** | C2810 |
| **Gm Result:** | 4 | **SRC Result:** | 4 |
| **Gm Result Modifier:** | < | **SRC Result Modifie:** | < |
| **Gm Result Units:** | NG/L | **SRC Result Units:** | NG/L |
| **Gm Chemical Vvl:** | PFDOA | **SRC Report Limit:** | 0 |
| **Gm Reporting Limit:** | 0 | **SRC Analytic Meth:** | E537r |
| **Gm Well Depth Ft:** | | **SRC Well Depth Ft:** | |
| **Gm Chemical Name:** | Perfluorododecanoic acid | | |
| **Gm Samp Collection Date:** | 09/03/2019 | | |
| **Gm Screen Top Depth Ft:** | | | |
| **Gm Screen Bottom Depth Ft:** | | | |
| **SRC Samp Collection Date:** | 09/03/2019 | | |
| **SRC Samp Collection Time:** | 1240 | | |
| **SRC Screen Top Depth Ft:** | | | |
| **SRC Screen Bottom Depth Ft:** | | | |
| **SRC Lab Note:** | | | |

***Well Details***

| | | | |
|---|---|---|---|
| **Gm Cas No:** | | **SRC Chemical:** | C2812 |
| **Gm Result:** | 2 | **SRC Result:** | 2 |
| **Gm Result Modifier:** | < | **SRC Result Modifie:** | < |
| **Gm Result Units:** | NG/L | **SRC Result Units:** | NG/L |
| **Gm Chemical Vvl:** | PFTEDA | **SRC Report Limit:** | 0 |
| **Gm Reporting Limit:** | 0 | **SRC Analytic Meth:** | E537.1 |
| **Gm Well Depth Ft:** | | **SRC Well Depth Ft:** | |

***Gm Chemical Name:*** Perfluorotetradecanoic acid
***Gm Samp Collection Date:*** 10/21/2020
***Gm Screen Top Depth Ft:***
***Gm Screen Bottom Depth Ft:***
***SRC Samp Collection Date:*** 10/21/2020
***SRC Samp Collection Time:*** 1100
***SRC Screen Top Depth Ft:***
***SRC Screen Bottom Depth Ft:***
***SRC Lab Note:***

***Well Details***

***Gm Cas No:***
***Gm Result:*** 2
***Gm Result Modifier:*** <
***Gm Result Units:*** NG/L
***Gm Chemical Vvl:*** PFTEDA
***Gm Reporting Limit:*** 0
***Gm Well Depth Ft:***
***SRC Chemical:*** C2812
***SRC Result:*** 2
***SRC Result Modifie:*** <
***SRC Result Units:*** NG/L
***SRC Report Limit:*** 0
***SRC Analytic Meth:*** E537.1
***SRC Well Depth Ft:***

***Gm Chemical Name:*** Perfluorotetradecanoic acid
***Gm Samp Collection Date:*** 01/21/2020
***Gm Screen Top Depth Ft:***
***Gm Screen Bottom Depth Ft:***
***SRC Samp Collection Date:*** 01/21/2020
***SRC Samp Collection Time:*** 1030
***SRC Screen Top Depth Ft:***
***SRC Screen Bottom Depth Ft:***
***SRC Lab Note:***

***Well Details***

***Gm Cas No:***
***Gm Result:*** 4
***Gm Result Modifier:*** <
***Gm Result Units:*** NG/L
***Gm Chemical Vvl:*** PFTRIDA
***Gm Reporting Limit:*** 0
***Gm Well Depth Ft:***
***SRC Chemical:*** C2813
***SRC Result:*** 4
***SRC Result Modifie:*** <
***SRC Result Units:*** NG/L
***SRC Report Limit:*** 0
***SRC Analytic Meth:*** E537r
***SRC Well Depth Ft:***

***Gm Chemical Name:*** Perfluorotridecanoic acid
***Gm Samp Collection Date:*** 09/03/2019
***Gm Screen Top Depth Ft:***
***Gm Screen Bottom Depth Ft:***
***SRC Samp Collection Date:*** 09/03/2019
***SRC Samp Collection Time:*** 1240
***SRC Screen Top Depth Ft:***
***SRC Screen Bottom Depth Ft:***
***SRC Lab Note:***

***Well Details***

***Gm Cas No:***
***Gm Result:*** 2
***Gm Result Modifier:*** <
***Gm Result Units:*** NG/L
***Gm Chemical Vvl:*** PFUNDCA
***Gm Reporting Limit:*** 0
***Gm Well Depth Ft:***
***SRC Chemical:*** C2814
***SRC Result:*** 2
***SRC Result Modifie:*** <
***SRC Result Units:*** NG/L
***SRC Report Limit:*** 0
***SRC Analytic Meth:*** E537.1
***SRC Well Depth Ft:***

***Gm Chemical Name:*** Perfluoroundecanoic acid
***Gm Samp Collection Date:*** 01/18/2021
***Gm Screen Top Depth Ft:***
***Gm Screen Bottom Depth Ft:***
***SRC Samp Collection Date:*** 01/18/2021
***SRC Samp Collection Time:*** 1135
***SRC Screen Top Depth Ft:***
***SRC Screen Bottom Depth Ft:***

***SRC Lab Note:***

***Well Details***

| | | | |
|---|---|---|---|
| ***Gm Cas No:*** | | ***SRC Chemical:*** | C2816 |
| ***Gm Result:*** | 2 | ***SRC Result:*** | 2 |
| ***Gm Result Modifier:*** | < | ***SRC Result Modifie:*** | < |
| ***Gm Result Units:*** | NG/L | ***SRC Result Units:*** | NG/L |
| ***Gm Chemical Vvl:*** | 9ClPF3ONS | ***SRC Report Limit:*** | 0 |
| ***Gm Reporting Limit:*** | 0 | ***SRC Analytic Meth:*** | E537.1 |
| ***Gm Well Depth Ft:*** | | ***SRC Well Depth Ft:*** | |
| ***Gm Chemical Name:*** | 9-Chlorohexadecafluoro-3-oxanonane-1-sulfonic acid | | |
| ***Gm Samp Collection Date:*** | 01/18/2021 | | |
| ***Gm Screen Top Depth Ft:*** | | | |
| ***Gm Screen Bottom Depth Ft:*** | | | |
| ***SRC Samp Collection Date:*** | 01/18/2021 | | |
| ***SRC Samp Collection Time:*** | 1135 | | |
| ***SRC Screen Top Depth Ft:*** | | | |
| ***SRC Screen Bottom Depth Ft:*** | | | |
| ***SRC Lab Note:*** | | | |

***Well Details***

| | | | |
|---|---|---|---|
| ***Gm Cas No:*** | | ***SRC Chemical:*** | C2817 |
| ***Gm Result:*** | 2 | ***SRC Result:*** | 2 |
| ***Gm Result Modifier:*** | < | ***SRC Result Modifie:*** | < |
| ***Gm Result Units:*** | NG/L | ***SRC Result Units:*** | NG/L |
| ***Gm Chemical Vvl:*** | 11ClPF3OUDS | ***SRC Report Limit:*** | 0 |
| ***Gm Reporting Limit:*** | 0 | ***SRC Analytic Meth:*** | E537.1 |
| ***Gm Well Depth Ft:*** | | ***SRC Well Depth Ft:*** | |
| ***Gm Chemical Name:*** | 11-Chloroeicosafluoro-3-oxaundecane-1-sulfonic acid | | |
| ***Gm Samp Collection Date:*** | 10/21/2020 | | |
| ***Gm Screen Top Depth Ft:*** | | | |
| ***Gm Screen Bottom Depth Ft:*** | | | |
| ***SRC Samp Collection Date:*** | 10/21/2020 | | |
| ***SRC Samp Collection Time:*** | 1100 | | |
| ***SRC Screen Top Depth Ft:*** | | | |
| ***SRC Screen Bottom Depth Ft:*** | | | |
| ***SRC Lab Note:*** | | | |

***Well Details***

| | | | |
|---|---|---|---|
| ***Gm Cas No:*** | | ***SRC Chemical:*** | C2818 |
| ***Gm Result:*** | 2 | ***SRC Result:*** | 2 |
| ***Gm Result Modifier:*** | < | ***SRC Result Modifie:*** | < |
| ***Gm Result Units:*** | NG/L | ***SRC Result Units:*** | NG/L |
| ***Gm Chemical Vvl:*** | ADONA | ***SRC Report Limit:*** | 0 |
| ***Gm Reporting Limit:*** | 0 | ***SRC Analytic Meth:*** | E537.1 |
| ***Gm Well Depth Ft:*** | | ***SRC Well Depth Ft:*** | |
| ***Gm Chemical Name:*** | 4,8-Dioxa-3H-perfluorononanoic acid | | |
| ***Gm Samp Collection Date:*** | 01/21/2020 | | |
| ***Gm Screen Top Depth Ft:*** | | | |
| ***Gm Screen Bottom Depth Ft:*** | | | |
| ***SRC Samp Collection Date:*** | 01/21/2020 | | |
| ***SRC Samp Collection Time:*** | 1030 | | |
| ***SRC Screen Top Depth Ft:*** | | | |
| ***SRC Screen Bottom Depth Ft:*** | | | |
| ***SRC Lab Note:*** | | | |

***Well Details***

| | | | |
|---|---|---|---|
| ***Gm Cas No:*** | | ***SRC Chemical:*** | C2802 |
| ***Gm Result:*** | 5 | ***SRC Result:*** | 5 |
| ***Gm Result Modifier:*** | | ***SRC Result Modifie:*** | |

| | | | |
|---|---|---|---|
| **Gm Result Units:** | NG/L | **SRC Result Units:** | NG/L |
| **Gm Chemical Vvl:** | PFHPA | **SRC Report Limit:** | 0 |
| **Gm Reporting Limit:** | 0 | **SRC Analytic Meth:** | E537r |
| **Gm Well Depth Ft:** | | **SRC Well Depth Ft:** | |
| **Gm Chemical Name:** | Perfluoroheptanoic acid | | |
| **Gm Samp Collection Date:** | 11/05/2019 | | |
| **Gm Screen Top Depth Ft:** | | | |
| **Gm Screen Bottom Depth Ft:** | | | |
| **SRC Samp Collection Date:** | 11/05/2019 | | |
| **SRC Samp Collection Time:** | 1205 | | |
| **SRC Screen Top Depth Ft:** | | | |
| **SRC Screen Bottom Depth Ft:** | | | |
| **SRC Lab Note:** | | | |

***Well Details***

| | | | |
|---|---|---|---|
| **Gm Cas No:** | | **SRC Chemical:** | C2802 |
| **Gm Result:** | 6.6 | **SRC Result:** | 6.6 |
| **Gm Result Modifier:** | | **SRC Result Modifie:** | |
| **Gm Result Units:** | NG/L | **SRC Result Units:** | NG/L |
| **Gm Chemical Vvl:** | PFHPA | **SRC Report Limit:** | 0 |
| **Gm Reporting Limit:** | 0 | **SRC Analytic Meth:** | E537.1 |
| **Gm Well Depth Ft:** | | **SRC Well Depth Ft:** | |
| **Gm Chemical Name:** | Perfluoroheptanoic acid | | |
| **Gm Samp Collection Date:** | 01/21/2020 | | |
| **Gm Screen Top Depth Ft:** | | | |
| **Gm Screen Bottom Depth Ft:** | | | |
| **SRC Samp Collection Date:** | 01/21/2020 | | |
| **SRC Samp Collection Time:** | 1030 | | |
| **SRC Screen Top Depth Ft:** | | | |
| **SRC Screen Bottom Depth Ft:** | | | |
| **SRC Lab Note:** | | | |

***Well Details***

| | | | |
|---|---|---|---|
| **Gm Cas No:** | | **SRC Chemical:** | C2803 |
| **Gm Result:** | 17.1 | **SRC Result:** | 17.1 |
| **Gm Result Modifier:** | | **SRC Result Modifie:** | |
| **Gm Result Units:** | NG/L | **SRC Result Units:** | NG/L |
| **Gm Chemical Vvl:** | PFHXSA | **SRC Report Limit:** | 0 |
| **Gm Reporting Limit:** | 0 | **SRC Analytic Meth:** | E537.1 |
| **Gm Well Depth Ft:** | | **SRC Well Depth Ft:** | |
| **Gm Chemical Name:** | Perfluorohexanesulfonic acid | | |
| **Gm Samp Collection Date:** | 10/21/2020 | | |
| **Gm Screen Top Depth Ft:** | | | |
| **Gm Screen Bottom Depth Ft:** | | | |
| **SRC Samp Collection Date:** | 10/21/2020 | | |
| **SRC Samp Collection Time:** | 1100 | | |
| **SRC Screen Top Depth Ft:** | | | |
| **SRC Screen Bottom Depth Ft:** | | | |
| **SRC Lab Note:** | | | |

***Well Details***

| | | | |
|---|---|---|---|
| **Gm Cas No:** | | **SRC Chemical:** | C2804 |
| **Gm Result:** | 2.7 | **SRC Result:** | 2.7 |
| **Gm Result Modifier:** | | **SRC Result Modifie:** | |
| **Gm Result Units:** | NG/L | **SRC Result Units:** | NG/L |
| **Gm Chemical Vvl:** | PFNA | **SRC Report Limit:** | 0 |
| **Gm Reporting Limit:** | 0 | **SRC Analytic Meth:** | E537.1 |
| **Gm Well Depth Ft:** | | **SRC Well Depth Ft:** | |
| **Gm Chemical Name:** | Perfluorononanoic acid | | |
| **Gm Samp Collection Date:** | 01/18/2021 | | |
| **Gm Screen Top Depth Ft:** | | | |
| **Gm Screen Bottom Depth Ft:** | | | |

***SRC Samp Collection Date:*** 01/18/2021
***SRC Samp Collection Time:*** 1135
***SRC Screen Top Depth Ft:***
***SRC Screen Bottom Depth Ft:***
***SRC Lab Note:***

***Well Details***

***Gm Cas No:***
***Gm Result:*** 2.8
***Gm Result Modifier:***
***Gm Result Units:*** NG/L
***Gm Chemical Vvl:*** PFNA
***Gm Reporting Limit:*** 0
***Gm Well Depth Ft:***
***Gm Chemical Name:*** Perfluorononanoic acid
***Gm Samp Collection Date:*** 01/21/2020
***Gm Screen Top Depth Ft:***
***Gm Screen Bottom Depth Ft:***
***SRC Samp Collection Date:*** 01/21/2020
***SRC Samp Collection Time:*** 1030
***SRC Screen Top Depth Ft:***
***SRC Screen Bottom Depth Ft:***
***SRC Lab Note:***
***SRC Chemical:*** C2804
***SRC Result:*** 2.8
***SRC Result Modifie:***
***SRC Result Units:*** NG/L
***SRC Report Limit:*** 0
***SRC Analytic Meth:*** E537.1
***SRC Well Depth Ft:***

***Well Details***

***Gm Cas No:***
***Gm Result:*** 32
***Gm Result Modifier:***
***Gm Result Units:*** NG/L
***Gm Chemical Vvl:*** PFOS
***Gm Reporting Limit:*** 0
***Gm Well Depth Ft:***
***Gm Chemical Name:*** Perfluorooctanoic sulfonate
***Gm Samp Collection Date:*** 10/21/2020
***Gm Screen Top Depth Ft:***
***Gm Screen Bottom Depth Ft:***
***SRC Samp Collection Date:*** 10/21/2020
***SRC Samp Collection Time:*** 1100
***SRC Screen Top Depth Ft:***
***SRC Screen Bottom Depth Ft:***
***SRC Lab Note:***
***SRC Chemical:*** C2805
***SRC Result:*** 32
***SRC Result Modifie:***
***SRC Result Units:*** NG/L
***SRC Report Limit:*** 0
***SRC Analytic Meth:*** E537.1
***SRC Well Depth Ft:***

***Well Details***

***Gm Cas No:***
***Gm Result:*** 41.2
***Gm Result Modifier:***
***Gm Result Units:*** NG/L
***Gm Chemical Vvl:*** PFOS
***Gm Reporting Limit:*** 0
***Gm Well Depth Ft:***
***Gm Chemical Name:*** Perfluorooctanoic sulfonate
***Gm Samp Collection Date:*** 04/23/2019
***Gm Screen Top Depth Ft:***
***Gm Screen Bottom Depth Ft:***
***SRC Samp Collection Date:*** 04/23/2019
***SRC Samp Collection Time:*** 1145
***SRC Screen Top Depth Ft:***
***SRC Screen Bottom Depth Ft:***
***SRC Lab Note:***
***SRC Chemical:*** C2805
***SRC Result:*** 41.2
***SRC Result Modifie:***
***SRC Result Units:*** NG/L
***SRC Report Limit:*** 0
***SRC Analytic Meth:*** 537
***SRC Well Depth Ft:***

***Well Details***

| | | | |
|---|---|---|---|
| **Gm Cas No:** | | **SRC Chemical:** | C2808 |
| **Gm Result:** | 4 | **SRC Result:** | 4 |
| **Gm Result Modifier:** | < | **SRC Result Modifie:** | < |
| **Gm Result Units:** | NG/L | **SRC Result Units:** | NG/L |
| **Gm Chemical Vvl:** | NMEFOSAA | **SRC Report Limit:** | 0 |
| **Gm Reporting Limit:** | 0 | **SRC Analytic Meth:** | 537R.1 |
| **Gm Well Depth Ft:** | | **SRC Well Depth Ft:** | |
| **Gm Chemical Name:** | N-Methyl perfluorooctane sulfonamidoacetic acid | | |
| **Gm Samp Collection Date:** | 04/23/2019 | | |
| **Gm Screen Top Depth Ft:** | | | |
| **Gm Screen Bottom Depth Ft:** | | | |
| **SRC Samp Collection Date:** | 04/23/2019 | | |
| **SRC Samp Collection Time:** | 1145 | | |
| **SRC Screen Top Depth Ft:** | | | |
| **SRC Screen Bottom Depth Ft:** | | | |
| **SRC Lab Note:** | | | |

***Well Details***

| | | | |
|---|---|---|---|
| **Gm Cas No:** | | **SRC Chemical:** | C2809 |
| **Gm Result:** | 2 | **SRC Result:** | 2 |
| **Gm Result Modifier:** | < | **SRC Result Modifie:** | < |
| **Gm Result Units:** | NG/L | **SRC Result Units:** | NG/L |
| **Gm Chemical Vvl:** | PFNDCA | **SRC Report Limit:** | 0 |
| **Gm Reporting Limit:** | 0 | **SRC Analytic Meth:** | E537.1 |
| **Gm Well Depth Ft:** | | **SRC Well Depth Ft:** | |
| **Gm Chemical Name:** | Perfluorodecanoic acid | | |
| **Gm Samp Collection Date:** | 10/21/2020 | | |
| **Gm Screen Top Depth Ft:** | | | |
| **Gm Screen Bottom Depth Ft:** | | | |
| **SRC Samp Collection Date:** | 10/21/2020 | | |
| **SRC Samp Collection Time:** | 1100 | | |
| **SRC Screen Top Depth Ft:** | | | |
| **SRC Screen Bottom Depth Ft:** | | | |
| **SRC Lab Note:** | | | |

***Well Details***

| | | | |
|---|---|---|---|
| **Gm Cas No:** | | **SRC Chemical:** | C2806 |
| **Gm Result:** | 20.2 | **SRC Result:** | 20.2 |
| **Gm Result Modifier:** | | **SRC Result Modifie:** | |
| **Gm Result Units:** | NG/L | **SRC Result Units:** | NG/L |
| **Gm Chemical Vvl:** | PFOA | **SRC Report Limit:** | 0 |
| **Gm Reporting Limit:** | 0 | **SRC Analytic Meth:** | E537r |
| **Gm Well Depth Ft:** | | **SRC Well Depth Ft:** | |
| **Gm Chemical Name:** | Perfluorooctanoic acid | | |
| **Gm Samp Collection Date:** | 11/05/2019 | | |
| **Gm Screen Top Depth Ft:** | | | |
| **Gm Screen Bottom Depth Ft:** | | | |
| **SRC Samp Collection Date:** | 11/05/2019 | | |
| **SRC Samp Collection Time:** | 1205 | | |
| **SRC Screen Top Depth Ft:** | | | |
| **SRC Screen Bottom Depth Ft:** | | | |
| **SRC Lab Note:** | | | |

***Well Details***

| | | | |
|---|---|---|---|
| **Gm Cas No:** | | **SRC Chemical:** | C2806 |
| **Gm Result:** | 21.2 | **SRC Result:** | 21.2 |
| **Gm Result Modifier:** | | **SRC Result Modifie:** | |
| **Gm Result Units:** | NG/L | **SRC Result Units:** | NG/L |
| **Gm Chemical Vvl:** | PFOA | **SRC Report Limit:** | 0 |
| **Gm Reporting Limit:** | 0 | **SRC Analytic Meth:** | E537.1 |
| **Gm Well Depth Ft:** | | **SRC Well Depth Ft:** | |

***Gm Chemical Name:*** Perfluorooctanoic acid
***Gm Samp Collection Date:*** 01/21/2020
***Gm Screen Top Depth Ft:***
***Gm Screen Bottom Depth Ft:***
***SRC Samp Collection Date:*** 01/21/2020
***SRC Samp Collection Time:*** 1030
***SRC Screen Top Depth Ft:***
***SRC Screen Bottom Depth Ft:***
***SRC Lab Note:***

***Well Details***

***Gm Cas No:***
***Gm Result:*** 4
***Gm Result Modifier:*** <
***Gm Result Units:*** NG/L
***Gm Chemical Vvl:*** NETFOSAA
***Gm Reporting Limit:*** 0
***Gm Well Depth Ft:***
***SRC Chemical:*** C2807
***SRC Result:*** 4
***SRC Result Modifie:*** <
***SRC Result Units:*** NG/L
***SRC Report Limit:*** 0
***SRC Analytic Meth:*** 537R.1
***SRC Well Depth Ft:***
***Gm Chemical Name:*** N-Ethyl perfluorooctane sulfonamidoacetic acid
***Gm Samp Collection Date:*** 04/23/2019
***Gm Screen Top Depth Ft:***
***Gm Screen Bottom Depth Ft:***
***SRC Samp Collection Date:*** 04/23/2019
***SRC Samp Collection Time:*** 1145
***SRC Screen Top Depth Ft:***
***SRC Screen Bottom Depth Ft:***
***SRC Lab Note:***

***Well Details***

***Gm Cas No:***
***Gm Result:*** 4
***Gm Result Modifier:*** <
***Gm Result Units:*** NG/L
***Gm Chemical Vvl:*** NMEFOSAA
***Gm Reporting Limit:*** 0
***Gm Well Depth Ft:***
***SRC Chemical:*** C2808
***SRC Result:*** 4
***SRC Result Modifie:*** <
***SRC Result Units:*** NG/L
***SRC Report Limit:*** 0
***SRC Analytic Meth:*** E537r
***SRC Well Depth Ft:***
***Gm Chemical Name:*** N-Methyl perfluorooctane sulfonamidoacetic acid
***Gm Samp Collection Date:*** 06/04/2019
***Gm Screen Top Depth Ft:***
***Gm Screen Bottom Depth Ft:***
***SRC Samp Collection Date:*** 06/04/2019
***SRC Samp Collection Time:*** 1125
***SRC Screen Top Depth Ft:***
***SRC Screen Bottom Depth Ft:***
***SRC Lab Note:***

***Well Details***

***Gm Cas No:***
***Gm Result:*** 7.3
***Gm Result Modifier:***
***Gm Result Units:*** NG/L
***Gm Chemical Vvl:*** PFHA
***Gm Reporting Limit:*** 0
***Gm Well Depth Ft:***
***SRC Chemical:*** C2811
***SRC Result:*** 7.3
***SRC Result Modifie:***
***SRC Result Units:*** NG/L
***SRC Report Limit:*** 0
***SRC Analytic Meth:*** E537r
***SRC Well Depth Ft:***
***Gm Chemical Name:*** Perfluorohexanoic acid
***Gm Samp Collection Date:*** 06/04/2019
***Gm Screen Top Depth Ft:***
***Gm Screen Bottom Depth Ft:***
***SRC Samp Collection Date:*** 06/04/2019
***SRC Samp Collection Time:*** 1125
***SRC Screen Top Depth Ft:***
***SRC Screen Bottom Depth Ft:***

***SRC Lab Note:***

***Well Details***

| | | | |
|---|---|---|---|
| ***Gm Cas No:*** | | ***SRC Chemical:*** | C2816 |
| ***Gm Result:*** | 2 | ***SRC Result:*** | 2 |
| ***Gm Result Modifier:*** | < | ***SRC Result Modifie:*** | < |
| ***Gm Result Units:*** | NG/L | ***SRC Result Units:*** | NG/L |
| ***Gm Chemical Vvl:*** | 9ClPF3ONS | ***SRC Report Limit:*** | 0 |
| ***Gm Reporting Limit:*** | 0 | ***SRC Analytic Meth:*** | E537.1 |
| ***Gm Well Depth Ft:*** | | ***SRC Well Depth Ft:*** | |
| ***Gm Chemical Name:*** | 9-Chlorohexadecafluoro-3-oxanonane-1-sulfonic acid | | |
| ***Gm Samp Collection Date:*** | 10/21/2020 | | |
| ***Gm Screen Top Depth Ft:*** | | | |
| ***Gm Screen Bottom Depth Ft:*** | | | |
| ***SRC Samp Collection Date:*** | 10/21/2020 | | |
| ***SRC Samp Collection Time:*** | 1100 | | |
| ***SRC Screen Top Depth Ft:*** | | | |
| ***SRC Screen Bottom Depth Ft:*** | | | |
| ***SRC Lab Note:*** | | | |

***Well Details***

| | | | |
|---|---|---|---|
| ***Gm Cas No:*** | | ***SRC Chemical:*** | C2817 |
| ***Gm Result:*** | 2 | ***SRC Result:*** | 2 |
| ***Gm Result Modifier:*** | < | ***SRC Result Modifie:*** | < |
| ***Gm Result Units:*** | NG/L | ***SRC Result Units:*** | NG/L |
| ***Gm Chemical Vvl:*** | 11ClPF3OUDS | ***SRC Report Limit:*** | 0 |
| ***Gm Reporting Limit:*** | 0 | ***SRC Analytic Meth:*** | E537.1 |
| ***Gm Well Depth Ft:*** | | ***SRC Well Depth Ft:*** | |
| ***Gm Chemical Name:*** | 11-Chloroeicosafluoro-3-oxaundecane-1-sulfonic acid | | |
| ***Gm Samp Collection Date:*** | 01/21/2020 | | |
| ***Gm Screen Top Depth Ft:*** | | | |
| ***Gm Screen Bottom Depth Ft:*** | | | |
| ***SRC Samp Collection Date:*** | 01/21/2020 | | |
| ***SRC Samp Collection Time:*** | 1030 | | |
| ***SRC Screen Top Depth Ft:*** | | | |
| ***SRC Screen Bottom Depth Ft:*** | | | |
| ***SRC Lab Note:*** | | | |

***Well Details***

| | | | |
|---|---|---|---|
| ***Gm Cas No:*** | | ***SRC Chemical:*** | C2818 |
| ***Gm Result:*** | 2 | ***SRC Result:*** | 2 |
| ***Gm Result Modifier:*** | < | ***SRC Result Modifie:*** | < |
| ***Gm Result Units:*** | NG/L | ***SRC Result Units:*** | NG/L |
| ***Gm Chemical Vvl:*** | ADONA | ***SRC Report Limit:*** | 0 |
| ***Gm Reporting Limit:*** | 0 | ***SRC Analytic Meth:*** | E537.1 |
| ***Gm Well Depth Ft:*** | | ***SRC Well Depth Ft:*** | |
| ***Gm Chemical Name:*** | 4,8-Dioxa-3H-perfluorononanoic acid | | |
| ***Gm Samp Collection Date:*** | 10/21/2020 | | |
| ***Gm Screen Top Depth Ft:*** | | | |
| ***Gm Screen Bottom Depth Ft:*** | | | |
| ***SRC Samp Collection Date:*** | 10/21/2020 | | |
| ***SRC Samp Collection Time:*** | 1100 | | |
| ***SRC Screen Top Depth Ft:*** | | | |
| ***SRC Screen Bottom Depth Ft:*** | | | |
| ***SRC Lab Note:*** | | | |

***Well Details***

| | | | |
|---|---|---|---|
| ***Gm Cas No:*** | | ***SRC Chemical:*** | C2801 |
| ***Gm Result:*** | 7.2 | ***SRC Result:*** | 7.2 |
| ***Gm Result Modifier:*** | | ***SRC Result Modifie:*** | |

| | | | |
|---|---|---|---|
| **Gm Result Units:** | NG/L | **SRC Result Units:** | NG/L |
| **Gm Chemical Vvl:** | PFBSA | **SRC Report Limit:** | 0 |
| **Gm Reporting Limit:** | 0 | **SRC Analytic Meth:** | E537r |
| **Gm Well Depth Ft:** | | **SRC Well Depth Ft:** | |
| **Gm Chemical Name:** | Perfluorobutanesulfonic acid | | |
| **Gm Samp Collection Date:** | 09/03/2019 | | |
| **Gm Screen Top Depth Ft:** | | | |
| **Gm Screen Bottom Depth Ft:** | | | |
| **SRC Samp Collection Date:** | 09/03/2019 | | |
| **SRC Samp Collection Time:** | 1240 | | |
| **SRC Screen Top Depth Ft:** | | | |
| **SRC Screen Bottom Depth Ft:** | | | |
| **SRC Lab Note:** | | | |

***Well Details***

| | | | |
|---|---|---|---|
| **Gm Cas No:** | | **SRC Chemical:** | C2802 |
| **Gm Result:** | 5.1 | **SRC Result:** | 5.1 |
| **Gm Result Modifier:** | | **SRC Result Modifie:** | |
| **Gm Result Units:** | NG/L | **SRC Result Units:** | NG/L |
| **Gm Chemical Vvl:** | PFHPA | **SRC Report Limit:** | 0 |
| **Gm Reporting Limit:** | 0 | **SRC Analytic Meth:** | E537r |
| **Gm Well Depth Ft:** | | **SRC Well Depth Ft:** | |
| **Gm Chemical Name:** | Perfluoroheptanoic acid | | |
| **Gm Samp Collection Date:** | 09/03/2019 | | |
| **Gm Screen Top Depth Ft:** | | | |
| **Gm Screen Bottom Depth Ft:** | | | |
| **SRC Samp Collection Date:** | 09/03/2019 | | |
| **SRC Samp Collection Time:** | 1240 | | |
| **SRC Screen Top Depth Ft:** | | | |
| **SRC Screen Bottom Depth Ft:** | | | |
| **SRC Lab Note:** | | | |

***Well Details***

| | | | |
|---|---|---|---|
| **Gm Cas No:** | | **SRC Chemical:** | C2805 |
| **Gm Result:** | 29 | **SRC Result:** | 29 |
| **Gm Result Modifier:** | | **SRC Result Modifie:** | |
| **Gm Result Units:** | NG/L | **SRC Result Units:** | NG/L |
| **Gm Chemical Vvl:** | PFOS | **SRC Report Limit:** | 0 |
| **Gm Reporting Limit:** | 0 | **SRC Analytic Meth:** | E537.1 |
| **Gm Well Depth Ft:** | | **SRC Well Depth Ft:** | |
| **Gm Chemical Name:** | Perfluorooctanoic sulfonate | | |
| **Gm Samp Collection Date:** | 01/18/2021 | | |
| **Gm Screen Top Depth Ft:** | | | |
| **Gm Screen Bottom Depth Ft:** | | | |
| **SRC Samp Collection Date:** | 01/18/2021 | | |
| **SRC Samp Collection Time:** | 1135 | | |
| **SRC Screen Top Depth Ft:** | | | |
| **SRC Screen Bottom Depth Ft:** | | | |
| **SRC Lab Note:** | | | |

***Well Details***

| | | | |
|---|---|---|---|
| **Gm Cas No:** | | **SRC Chemical:** | C2803 |
| **Gm Result:** | 17.4 | **SRC Result:** | 17.4 |
| **Gm Result Modifier:** | | **SRC Result Modifie:** | |
| **Gm Result Units:** | NG/L | **SRC Result Units:** | NG/L |
| **Gm Chemical Vvl:** | PFHXSA | **SRC Report Limit:** | 0 |
| **Gm Reporting Limit:** | 0 | **SRC Analytic Meth:** | E537r |
| **Gm Well Depth Ft:** | | **SRC Well Depth Ft:** | |
| **Gm Chemical Name:** | Perfluorohexanesulfonic acid | | |
| **Gm Samp Collection Date:** | 06/04/2019 | | |
| **Gm Screen Top Depth Ft:** | | | |
| **Gm Screen Bottom Depth Ft:** | | | |

***SRC Samp Collection Date:*** 06/04/2019
***SRC Samp Collection Time:*** 1125
***SRC Screen Top Depth Ft:***
***SRC Screen Bottom Depth Ft:***
***SRC Lab Note:***

***Well Details***

***Gm Cas No:***
***Gm Result:*** 2.5
***Gm Result Modifier:***
***Gm Result Units:*** NG/L
***Gm Chemical Vvl:*** PFNA
***Gm Reporting Limit:*** 0
***Gm Well Depth Ft:***
***Gm Chemical Name:*** Perfluorononanoic acid
***Gm Samp Collection Date:*** 10/21/2020
***Gm Screen Top Depth Ft:***
***Gm Screen Bottom Depth Ft:***
***SRC Samp Collection Date:*** 10/21/2020
***SRC Samp Collection Time:*** 1100
***SRC Screen Top Depth Ft:***
***SRC Screen Bottom Depth Ft:***
***SRC Lab Note:***
***SRC Chemical:*** C2804
***SRC Result:*** 2.5
***SRC Result Modifie:***
***SRC Result Units:*** NG/L
***SRC Report Limit:*** 0
***SRC Analytic Meth:*** E537.1
***SRC Well Depth Ft:***

***Well Details***

***Gm Cas No:***
***Gm Result:*** 2
***Gm Result Modifier:*** <
***Gm Result Units:*** NG/L
***Gm Chemical Vvl:*** NETFOSAA
***Gm Reporting Limit:*** 0
***Gm Well Depth Ft:***
***Gm Chemical Name:*** N-Ethyl perfluorooctane sulfonamidoacetic acid
***Gm Samp Collection Date:*** 10/21/2020
***Gm Screen Top Depth Ft:***
***Gm Screen Bottom Depth Ft:***
***SRC Samp Collection Date:*** 10/21/2020
***SRC Samp Collection Time:*** 1100
***SRC Screen Top Depth Ft:***
***SRC Screen Bottom Depth Ft:***
***SRC Lab Note:***
***SRC Chemical:*** C2807
***SRC Result:*** 2
***SRC Result Modifie:*** <
***SRC Result Units:*** NG/L
***SRC Report Limit:*** 0
***SRC Analytic Meth:*** E537.1
***SRC Well Depth Ft:***

***Well Details***

***Gm Cas No:***
***Gm Result:*** 4
***Gm Result Modifier:*** <
***Gm Result Units:*** NG/L
***Gm Chemical Vvl:*** NETFOSAA
***Gm Reporting Limit:*** 0
***Gm Well Depth Ft:***
***Gm Chemical Name:*** N-Ethyl perfluorooctane sulfonamidoacetic acid
***Gm Samp Collection Date:*** 06/04/2019
***Gm Screen Top Depth Ft:***
***Gm Screen Bottom Depth Ft:***
***SRC Samp Collection Date:*** 06/04/2019
***SRC Samp Collection Time:*** 1125
***SRC Screen Top Depth Ft:***
***SRC Screen Bottom Depth Ft:***
***SRC Lab Note:***
***SRC Chemical:*** C2807
***SRC Result:*** 4
***SRC Result Modifie:*** <
***SRC Result Units:*** NG/L
***SRC Report Limit:*** 0
***SRC Analytic Meth:*** E537r
***SRC Well Depth Ft:***

***Well Details***

***Gm Cas No:***
***Gm Result:*** 4
***Gm Result Modifier:*** <
***Gm Result Units:*** NG/L
***Gm Chemical Vvl:*** PFNDCA
***Gm Reporting Limit:*** 0
***Gm Well Depth Ft:***
***Gm Chemical Name:*** Perfluorodecanoic acid
***Gm Samp Collection Date:*** 06/04/2019
***Gm Screen Top Depth Ft:***
***Gm Screen Bottom Depth Ft:***
***SRC Samp Collection Date:*** 06/04/2019
***SRC Samp Collection Time:*** 1125
***SRC Screen Top Depth Ft:***
***SRC Screen Bottom Depth Ft:***
***SRC Lab Note:***
***SRC Chemical:*** C2809
***SRC Result:*** 4
***SRC Result Modifie:*** <
***SRC Result Units:*** NG/L
***SRC Report Limit:*** 0
***SRC Analytic Meth:*** E537r
***SRC Well Depth Ft:***

***Well Details***

***Gm Cas No:***
***Gm Result:*** 2
***Gm Result Modifier:*** <
***Gm Result Units:*** NG/L
***Gm Chemical Vvl:*** PFDOA
***Gm Reporting Limit:*** 0
***Gm Well Depth Ft:***
***Gm Chemical Name:*** Perfluorododecanoic acid
***Gm Samp Collection Date:*** 01/21/2020
***Gm Screen Top Depth Ft:***
***Gm Screen Bottom Depth Ft:***
***SRC Samp Collection Date:*** 01/21/2020
***SRC Samp Collection Time:*** 1030
***SRC Screen Top Depth Ft:***
***SRC Screen Bottom Depth Ft:***
***SRC Lab Note:***
***SRC Chemical:*** C2810
***SRC Result:*** 2
***SRC Result Modifie:*** <
***SRC Result Units:*** NG/L
***SRC Report Limit:*** 0
***SRC Analytic Meth:*** E537.1
***SRC Well Depth Ft:***

***Well Details***

***Gm Cas No:***
***Gm Result:*** 12.4
***Gm Result Modifier:***
***Gm Result Units:*** NG/L
***Gm Chemical Vvl:*** PFHA
***Gm Reporting Limit:*** 0
***Gm Well Depth Ft:***
***Gm Chemical Name:*** Perfluorohexanoic acid
***Gm Samp Collection Date:*** 01/21/2020
***Gm Screen Top Depth Ft:***
***Gm Screen Bottom Depth Ft:***
***SRC Samp Collection Date:*** 01/21/2020
***SRC Samp Collection Time:*** 1030
***SRC Screen Top Depth Ft:***
***SRC Screen Bottom Depth Ft:***
***SRC Lab Note:***
***SRC Chemical:*** C2811
***SRC Result:*** 12.4
***SRC Result Modifie:***
***SRC Result Units:*** NG/L
***SRC Report Limit:*** 0
***SRC Analytic Meth:*** E537.1
***SRC Well Depth Ft:***

***Well Details***

***Gm Cas No:***
***Gm Result:*** 4
***Gm Result Modifier:*** <
***Gm Result Units:*** NG/L
***Gm Chemical Vvl:*** PFTEDA
***Gm Reporting Limit:*** 0
***Gm Well Depth Ft:***
***SRC Chemical:*** C2812
***SRC Result:*** 4
***SRC Result Modifie:*** <
***SRC Result Units:*** NG/L
***SRC Report Limit:*** 0
***SRC Analytic Meth:*** 537R.1
***SRC Well Depth Ft:***

**Gm Chemical Name:** Perfluorotetradecanoic acid
**Gm Samp Collection Date:** 04/23/2019
**Gm Screen Top Depth Ft:**
**Gm Screen Bottom Depth Ft:**
**SRC Samp Collection Date:** 04/23/2019
**SRC Samp Collection Time:** 1145
**SRC Screen Top Depth Ft:**
**SRC Screen Bottom Depth Ft:**
**SRC Lab Note:**

***Well Details***

**Gm Cas No:**
**Gm Result:** 2
**Gm Result Modifier:** <
**Gm Result Units:** NG/L
**Gm Chemical Vvl:** PFTRIDA
**Gm Reporting Limit:** 0
**Gm Well Depth Ft:**
**SRC Chemical:** C2813
**SRC Result:** 2
**SRC Result Modifie:** <
**SRC Result Units:** NG/L
**SRC Report Limit:** 0
**SRC Analytic Meth:** E537.1
**SRC Well Depth Ft:**
**Gm Chemical Name:** Perfluorotridecanoic acid
**Gm Samp Collection Date:** 01/18/2021
**Gm Screen Top Depth Ft:**
**Gm Screen Bottom Depth Ft:**
**SRC Samp Collection Date:** 01/18/2021
**SRC Samp Collection Time:** 1135
**SRC Screen Top Depth Ft:**
**SRC Screen Bottom Depth Ft:**
**SRC Lab Note:**

***Well Details***

**Gm Cas No:**
**Gm Result:** 4
**Gm Result Modifier:** <
**Gm Result Units:** NG/L
**Gm Chemical Vvl:** PFTRIDA
**Gm Reporting Limit:** 0
**Gm Well Depth Ft:**
**SRC Chemical:** C2813
**SRC Result:** 4
**SRC Result Modifie:** <
**SRC Result Units:** NG/L
**SRC Report Limit:** 0
**SRC Analytic Meth:** E537r
**SRC Well Depth Ft:**
**Gm Chemical Name:** Perfluorotridecanoic acid
**Gm Samp Collection Date:** 11/05/2019
**Gm Screen Top Depth Ft:**
**Gm Screen Bottom Depth Ft:**
**SRC Samp Collection Date:** 11/05/2019
**SRC Samp Collection Time:** 1205
**SRC Screen Top Depth Ft:**
**SRC Screen Bottom Depth Ft:**
**SRC Lab Note:**

***Well Details***

**Gm Cas No:**
**Gm Result:** 2
**Gm Result Modifier:** <
**Gm Result Units:** NG/L
**Gm Chemical Vvl:** PFUNDCA
**Gm Reporting Limit:** 0
**Gm Well Depth Ft:**
**SRC Chemical:** C2814
**SRC Result:** 2
**SRC Result Modifie:** <
**SRC Result Units:** NG/L
**SRC Report Limit:** 0
**SRC Analytic Meth:** E537.1
**SRC Well Depth Ft:**
**Gm Chemical Name:** Perfluoroundecanoic acid
**Gm Samp Collection Date:** 10/21/2020
**Gm Screen Top Depth Ft:**
**Gm Screen Bottom Depth Ft:**
**SRC Samp Collection Date:** 10/21/2020
**SRC Samp Collection Time:** 1100
**SRC Screen Top Depth Ft:**
**SRC Screen Bottom Depth Ft:**

***SRC Lab Note:***

***Well Details***

| | | | |
|---|---|---|---|
| ***Gm Cas No:*** | | ***SRC Chemical:*** | C2815 |
| ***Gm Result:*** | 2 | ***SRC Result:*** | 2 |
| ***Gm Result Modifier:*** | < | ***SRC Result Modifie:*** | < |
| ***Gm Result Units:*** | NG/L | ***SRC Result Units:*** | NG/L |
| ***Gm Chemical Vvl:*** | HFPA-DA | ***SRC Report Limit:*** | 0 |
| ***Gm Reporting Limit:*** | 0 | ***SRC Analytic Meth:*** | E537.1 |
| ***Gm Well Depth Ft:*** | | ***SRC Well Depth Ft:*** | |
| ***Gm Chemical Name:*** | 2,3,3,3-tetrafluoro-2-(1,1,2,2,3,3,3-heptafluoropropoxy) propanoic acid | | |
| ***Gm Samp Collection Date:*** | 10/21/2020 | | |
| ***Gm Screen Top Depth Ft:*** | | | |
| ***Gm Screen Bottom Depth Ft:*** | | | |
| ***SRC Samp Collection Date:*** | 10/21/2020 | | |
| ***SRC Samp Collection Time:*** | 1100 | | |
| ***SRC Screen Top Depth Ft:*** | | | |
| ***SRC Screen Bottom Depth Ft:*** | | | |
| ***SRC Lab Note:*** | | | |

***Well Details***

| | | | |
|---|---|---|---|
| ***Gm Cas No:*** | | ***SRC Chemical:*** | C2801 |
| ***Gm Result:*** | 9.5 | ***SRC Result:*** | 9.5 |
| ***Gm Result Modifier:*** | | ***SRC Result Modifie:*** | |
| ***Gm Result Units:*** | NG/L | ***SRC Result Units:*** | NG/L |
| ***Gm Chemical Vvl:*** | PFBSA | ***SRC Report Limit:*** | 0 |
| ***Gm Reporting Limit:*** | 0 | ***SRC Analytic Meth:*** | E537.1 |
| ***Gm Well Depth Ft:*** | | ***SRC Well Depth Ft:*** | |
| ***Gm Chemical Name:*** | Perfluorobutanesulfonic acid | | |
| ***Gm Samp Collection Date:*** | 10/21/2020 | | |
| ***Gm Screen Top Depth Ft:*** | | | |
| ***Gm Screen Bottom Depth Ft:*** | | | |
| ***SRC Samp Collection Date:*** | 10/21/2020 | | |
| ***SRC Samp Collection Time:*** | 1100 | | |
| ***SRC Screen Top Depth Ft:*** | | | |
| ***SRC Screen Bottom Depth Ft:*** | | | |
| ***SRC Lab Note:*** | | | |

***Well Details***

| | | | |
|---|---|---|---|
| ***Gm Cas No:*** | | ***SRC Chemical:*** | C2802 |
| ***Gm Result:*** | 4.1 | ***SRC Result:*** | 4.1 |
| ***Gm Result Modifier:*** | | ***SRC Result Modifie:*** | |
| ***Gm Result Units:*** | NG/L | ***SRC Result Units:*** | NG/L |
| ***Gm Chemical Vvl:*** | PFHPA | ***SRC Report Limit:*** | 0 |
| ***Gm Reporting Limit:*** | 0 | ***SRC Analytic Meth:*** | 537R.1 |
| ***Gm Well Depth Ft:*** | | ***SRC Well Depth Ft:*** | |
| ***Gm Chemical Name:*** | Perfluoroheptanoic acid | | |
| ***Gm Samp Collection Date:*** | 04/23/2019 | | |
| ***Gm Screen Top Depth Ft:*** | | | |
| ***Gm Screen Bottom Depth Ft:*** | | | |
| ***SRC Samp Collection Date:*** | 04/23/2019 | | |
| ***SRC Samp Collection Time:*** | 1145 | | |
| ***SRC Screen Top Depth Ft:*** | | | |
| ***SRC Screen Bottom Depth Ft:*** | | | |
| ***SRC Lab Note:*** | | | |

***Well Details***

| | | | |
|---|---|---|---|
| ***Gm Cas No:*** | | ***SRC Chemical:*** | C2802 |
| ***Gm Result:*** | 4 | ***SRC Result:*** | 4 |
| ***Gm Result Modifier:*** | < | ***SRC Result Modifie:*** | < |

| | | | |
|---|---|---|---|
| **Gm Result Units:** | NG/L | **SRC Result Units:** | NG/L |
| **Gm Chemical Vvl:** | PFHPA | **SRC Report Limit:** | 0 |
| **Gm Reporting Limit:** | 0 | **SRC Analytic Meth:** | E537r |
| **Gm Well Depth Ft:** | | **SRC Well Depth Ft:** | |
| **Gm Chemical Name:** | Perfluoroheptanoic acid | | |
| **Gm Samp Collection Date:** | 06/04/2019 | | |
| **Gm Screen Top Depth Ft:** | | | |
| **Gm Screen Bottom Depth Ft:** | | | |
| **SRC Samp Collection Date:** | 06/04/2019 | | |
| **SRC Samp Collection Time:** | 1125 | | |
| **SRC Screen Top Depth Ft:** | | | |
| **SRC Screen Bottom Depth Ft:** | | | |
| **SRC Lab Note:** | | | |

***Well Details***

| | | | |
|---|---|---|---|
| **Gm Cas No:** | | **SRC Chemical:** | C2803 |
| **Gm Result:** | 20.5 | **SRC Result:** | 20.5 |
| **Gm Result Modifier:** | | **SRC Result Modifie:** | |
| **Gm Result Units:** | NG/L | **SRC Result Units:** | NG/L |
| **Gm Chemical Vvl:** | PFHXSA | **SRC Report Limit:** | 0 |
| **Gm Reporting Limit:** | 0 | **SRC Analytic Meth:** | E537r |
| **Gm Well Depth Ft:** | | **SRC Well Depth Ft:** | |
| **Gm Chemical Name:** | Perfluorohexanesulfonic acid | | |
| **Gm Samp Collection Date:** | 09/03/2019 | | |
| **Gm Screen Top Depth Ft:** | | | |
| **Gm Screen Bottom Depth Ft:** | | | |
| **SRC Samp Collection Date:** | 09/03/2019 | | |
| **SRC Samp Collection Time:** | 1240 | | |
| **SRC Screen Top Depth Ft:** | | | |
| **SRC Screen Bottom Depth Ft:** | | | |
| **SRC Lab Note:** | | | |

***Well Details***

| | | | |
|---|---|---|---|
| **Gm Cas No:** | | **SRC Chemical:** | C2803 |
| **Gm Result:** | 17.3 | **SRC Result:** | 17.3 |
| **Gm Result Modifier:** | | **SRC Result Modifie:** | |
| **Gm Result Units:** | NG/L | **SRC Result Units:** | NG/L |
| **Gm Chemical Vvl:** | PFHXSA | **SRC Report Limit:** | 0 |
| **Gm Reporting Limit:** | 0 | **SRC Analytic Meth:** | E537.1 |
| **Gm Well Depth Ft:** | | **SRC Well Depth Ft:** | |
| **Gm Chemical Name:** | Perfluorohexanesulfonic acid | | |
| **Gm Samp Collection Date:** | 01/21/2020 | | |
| **Gm Screen Top Depth Ft:** | | | |
| **Gm Screen Bottom Depth Ft:** | | | |
| **SRC Samp Collection Date:** | 01/21/2020 | | |
| **SRC Samp Collection Time:** | 1030 | | |
| **SRC Screen Top Depth Ft:** | | | |
| **SRC Screen Bottom Depth Ft:** | | | |
| **SRC Lab Note:** | | | |

***Well Details***

| | | | |
|---|---|---|---|
| **Gm Cas No:** | | **SRC Chemical:** | C2806 |
| **Gm Result:** | 20.9 | **SRC Result:** | 20.9 |
| **Gm Result Modifier:** | | **SRC Result Modifie:** | |
| **Gm Result Units:** | NG/L | **SRC Result Units:** | NG/L |
| **Gm Chemical Vvl:** | PFOA | **SRC Report Limit:** | 0 |
| **Gm Reporting Limit:** | 0 | **SRC Analytic Meth:** | E537.1 |
| **Gm Well Depth Ft:** | | **SRC Well Depth Ft:** | |
| **Gm Chemical Name:** | Perfluorooctanoic acid | | |
| **Gm Samp Collection Date:** | 01/18/2021 | | |
| **Gm Screen Top Depth Ft:** | | | |
| **Gm Screen Bottom Depth Ft:** | | | |

***SRC Samp Collection Date:*** 01/18/2021
***SRC Samp Collection Time:*** 1135
***SRC Screen Top Depth Ft:***
***SRC Screen Bottom Depth Ft:***
***SRC Lab Note:***

***Well Details***

***Gm Cas No:*** ***SRC Chemical:*** C2806
***Gm Result:*** 18.1 ***SRC Result:*** 18.1
***Gm Result Modifier:*** ***SRC Result Modifie:***
***Gm Result Units:*** NG/L ***SRC Result Units:*** NG/L
***Gm Chemical Vvl:*** PFOA ***SRC Report Limit:*** 0
***Gm Reporting Limit:*** 0 ***SRC Analytic Meth:*** 537
***Gm Well Depth Ft:*** ***SRC Well Depth Ft:***
***Gm Chemical Name:*** Perfluorooctanoic acid
***Gm Samp Collection Date:*** 04/23/2019
***Gm Screen Top Depth Ft:***
***Gm Screen Bottom Depth Ft:***
***SRC Samp Collection Date:*** 04/23/2019
***SRC Samp Collection Time:*** 1145
***SRC Screen Top Depth Ft:***
***SRC Screen Bottom Depth Ft:***
***SRC Lab Note:***

***Well Details***

***Gm Cas No:*** ***SRC Chemical:*** C2807
***Gm Result:*** 2 ***SRC Result:*** 2
***Gm Result Modifier:*** < ***SRC Result Modifie:*** <
***Gm Result Units:*** NG/L ***SRC Result Units:*** NG/L
***Gm Chemical Vvl:*** NETFOSAA ***SRC Report Limit:*** 0
***Gm Reporting Limit:*** 0 ***SRC Analytic Meth:*** E537.1
***Gm Well Depth Ft:*** ***SRC Well Depth Ft:***
***Gm Chemical Name:*** N-Ethyl perfluorooctane sulfonamidoacetic acid
***Gm Samp Collection Date:*** 01/21/2020
***Gm Screen Top Depth Ft:***
***Gm Screen Bottom Depth Ft:***
***SRC Samp Collection Date:*** 01/21/2020
***SRC Samp Collection Time:*** 1030
***SRC Screen Top Depth Ft:***
***SRC Screen Bottom Depth Ft:***
***SRC Lab Note:***

***Well Details***

***Gm Cas No:*** ***SRC Chemical:*** C2808
***Gm Result:*** 2 ***SRC Result:*** 2
***Gm Result Modifier:*** < ***SRC Result Modifie:*** <
***Gm Result Units:*** NG/L ***SRC Result Units:*** NG/L
***Gm Chemical Vvl:*** NMEFOSAA ***SRC Report Limit:*** 0
***Gm Reporting Limit:*** 0 ***SRC Analytic Meth:*** E537.1
***Gm Well Depth Ft:*** ***SRC Well Depth Ft:***
***Gm Chemical Name:*** N-Methyl perfluorooctane sulfonamidoacetic acid
***Gm Samp Collection Date:*** 01/21/2020
***Gm Screen Top Depth Ft:***
***Gm Screen Bottom Depth Ft:***
***SRC Samp Collection Date:*** 01/21/2020
***SRC Samp Collection Time:*** 1030
***SRC Screen Top Depth Ft:***
***SRC Screen Bottom Depth Ft:***
***SRC Lab Note:***

***Well Details***

| | | | |
|---|---|---|---|
| **Gm Cas No:** | | **SRC Chemical:** | C2813 |
| **Gm Result:** | 2 | **SRC Result:** | 2 |
| **Gm Result Modifier:** | < | **SRC Result Modifie:** | < |
| **Gm Result Units:** | NG/L | **SRC Result Units:** | NG/L |
| **Gm Chemical Vvl:** | PFTRIDA | **SRC Report Limit:** | 0 |
| **Gm Reporting Limit:** | 0 | **SRC Analytic Meth:** | E537.1 |
| **Gm Well Depth Ft:** | | **SRC Well Depth Ft:** | |
| **Gm Chemical Name:** | Perfluorotridecanoic acid | | |
| **Gm Samp Collection Date:** | 01/21/2020 | | |
| **Gm Screen Top Depth Ft:** | | | |
| **Gm Screen Bottom Depth Ft:** | | | |
| **SRC Samp Collection Date:** | 01/21/2020 | | |
| **SRC Samp Collection Time:** | 1030 | | |
| **SRC Screen Top Depth Ft:** | | | |
| **SRC Screen Bottom Depth Ft:** | | | |
| **SRC Lab Note:** | | | |

***Well Details***

| | | | |
|---|---|---|---|
| **Gm Cas No:** | | **SRC Chemical:** | C2814 |
| **Gm Result:** | 4 | **SRC Result:** | 4 |
| **Gm Result Modifier:** | < | **SRC Result Modifie:** | < |
| **Gm Result Units:** | NG/L | **SRC Result Units:** | NG/L |
| **Gm Chemical Vvl:** | PFUNDCA | **SRC Report Limit:** | 0 |
| **Gm Reporting Limit:** | 0 | **SRC Analytic Meth:** | E537r |
| **Gm Well Depth Ft:** | | **SRC Well Depth Ft:** | |
| **Gm Chemical Name:** | Perfluoroundecanoic acid | | |
| **Gm Samp Collection Date:** | 06/04/2019 | | |
| **Gm Screen Top Depth Ft:** | | | |
| **Gm Screen Bottom Depth Ft:** | | | |
| **SRC Samp Collection Date:** | 06/04/2019 | | |
| **SRC Samp Collection Time:** | 1125 | | |
| **SRC Screen Top Depth Ft:** | | | |
| **SRC Screen Bottom Depth Ft:** | | | |
| **SRC Lab Note:** | | | |

***Well Details***

| | | | |
|---|---|---|---|
| **Gm Cas No:** | | **SRC Chemical:** | C2815 |
| **Gm Result:** | 2 | **SRC Result:** | 2 |
| **Gm Result Modifier:** | < | **SRC Result Modifie:** | < |
| **Gm Result Units:** | NG/L | **SRC Result Units:** | NG/L |
| **Gm Chemical Vvl:** | HFPA-DA | **SRC Report Limit:** | 0 |
| **Gm Reporting Limit:** | 0 | **SRC Analytic Meth:** | E537.1 |
| **Gm Well Depth Ft:** | | **SRC Well Depth Ft:** | |
| **Gm Chemical Name:** | 2,3,3,3-tetrafluoro-2-(1,1,2,2,3,3,3-heptafluoropropoxy) propanoic acid | | |
| **Gm Samp Collection Date:** | 01/18/2021 | | |
| **Gm Screen Top Depth Ft:** | | | |
| **Gm Screen Bottom Depth Ft:** | | | |
| **SRC Samp Collection Date:** | 01/18/2021 | | |
| **SRC Samp Collection Time:** | 1135 | | |
| **SRC Screen Top Depth Ft:** | | | |
| **SRC Screen Bottom Depth Ft:** | | | |
| **SRC Lab Note:** | | | |

***Well Details***

| | | | |
|---|---|---|---|
| **Gm Cas No:** | | **SRC Chemical:** | C2803 |
| **Gm Result:** | 18.2 | **SRC Result:** | 18.2 |
| **Gm Result Modifier:** | | **SRC Result Modifie:** | |
| **Gm Result Units:** | NG/L | **SRC Result Units:** | NG/L |
| **Gm Chemical Vvl:** | PFHXSA | **SRC Report Limit:** | 0 |
| **Gm Reporting Limit:** | 0 | **SRC Analytic Meth:** | E537.1 |
| **Gm Well Depth Ft:** | | **SRC Well Depth Ft:** | |

***Gm Chemical Name:*** Perfluorohexanesulfonic acid
***Gm Samp Collection Date:*** 01/18/2021
***Gm Screen Top Depth Ft:***
***Gm Screen Bottom Depth Ft:***
***SRC Samp Collection Date:*** 01/18/2021
***SRC Samp Collection Time:*** 1135
***SRC Screen Top Depth Ft:***
***SRC Screen Bottom Depth Ft:***
***SRC Lab Note:***

***Well Details***

***Gm Cas No:***
***Gm Result:*** 21.2
***Gm Result Modifier:***
***Gm Result Units:*** NG/L
***Gm Chemical Vvl:*** PFOA
***Gm Reporting Limit:*** 0
***Gm Well Depth Ft:***
***SRC Chemical:*** C2806
***SRC Result:*** 21.2
***SRC Result Modifie:***
***SRC Result Units:*** NG/L
***SRC Report Limit:*** 0
***SRC Analytic Meth:*** E537.1
***SRC Well Depth Ft:***
***Gm Chemical Name:*** Perfluorooctanoic acid
***Gm Samp Collection Date:*** 10/21/2020
***Gm Screen Top Depth Ft:***
***Gm Screen Bottom Depth Ft:***
***SRC Samp Collection Date:*** 10/21/2020
***SRC Samp Collection Time:*** 1100
***SRC Screen Top Depth Ft:***
***SRC Screen Bottom Depth Ft:***
***SRC Lab Note:***

***Well Details***

***Gm Cas No:***
***Gm Result:*** 17.5
***Gm Result Modifier:***
***Gm Result Units:*** NG/L
***Gm Chemical Vvl:*** PFOA
***Gm Reporting Limit:*** 0
***Gm Well Depth Ft:***
***SRC Chemical:*** C2806
***SRC Result:*** 17.5
***SRC Result Modifie:***
***SRC Result Units:*** NG/L
***SRC Report Limit:*** 0
***SRC Analytic Meth:*** E537r
***SRC Well Depth Ft:***
***Gm Chemical Name:*** Perfluorooctanoic acid
***Gm Samp Collection Date:*** 06/04/2019
***Gm Screen Top Depth Ft:***
***Gm Screen Bottom Depth Ft:***
***SRC Samp Collection Date:*** 06/04/2019
***SRC Samp Collection Time:*** 1125
***SRC Screen Top Depth Ft:***
***SRC Screen Bottom Depth Ft:***
***SRC Lab Note:***

***Well Details***

***Gm Cas No:***
***Gm Result:*** 2
***Gm Result Modifier:*** <
***Gm Result Units:*** NG/L
***Gm Chemical Vvl:*** NETFOSAA
***Gm Reporting Limit:*** 0
***Gm Well Depth Ft:***
***SRC Chemical:*** C2807
***SRC Result:*** 2
***SRC Result Modifie:*** <
***SRC Result Units:*** NG/L
***SRC Report Limit:*** 0
***SRC Analytic Meth:*** E537.1
***SRC Well Depth Ft:***
***Gm Chemical Name:*** N-Ethyl perfluorooctane sulfonamidoacetic acid
***Gm Samp Collection Date:*** 01/18/2021
***Gm Screen Top Depth Ft:***
***Gm Screen Bottom Depth Ft:***
***SRC Samp Collection Date:*** 01/18/2021
***SRC Samp Collection Time:*** 1135
***SRC Screen Top Depth Ft:***
***SRC Screen Bottom Depth Ft:***

***SRC Lab Note:***

***Well Details***

***Gm Cas No:***
***Gm Result:*** 4
***Gm Result Modifier:*** <
***Gm Result Units:*** NG/L
***Gm Chemical Vvl:*** NMEFOSAA
***Gm Reporting Limit:*** 0
***Gm Well Depth Ft:***
***Gm Chemical Name:*** N-Methyl perfluorooctane sulfonamidoacetic acid
***Gm Samp Collection Date:*** 09/03/2019
***Gm Screen Top Depth Ft:***
***Gm Screen Bottom Depth Ft:***
***SRC Samp Collection Date:*** 09/03/2019
***SRC Samp Collection Time:*** 1240
***SRC Screen Top Depth Ft:***
***SRC Screen Bottom Depth Ft:***
***SRC Lab Note:***

***SRC Chemical:*** C2808
***SRC Result:*** 4
***SRC Result Modifie:*** <
***SRC Result Units:*** NG/L
***SRC Report Limit:*** 0
***SRC Analytic Meth:*** E537r
***SRC Well Depth Ft:***

***Well Details***

***Gm Cas No:***
***Gm Result:*** 2
***Gm Result Modifier:*** <
***Gm Result Units:*** NG/L
***Gm Chemical Vvl:*** PFNDCA
***Gm Reporting Limit:*** 0
***Gm Well Depth Ft:***
***Gm Chemical Name:*** Perfluorodecanoic acid
***Gm Samp Collection Date:*** 01/21/2020
***Gm Screen Top Depth Ft:***
***Gm Screen Bottom Depth Ft:***
***SRC Samp Collection Date:*** 01/21/2020
***SRC Samp Collection Time:*** 1030
***SRC Screen Top Depth Ft:***
***SRC Screen Bottom Depth Ft:***
***SRC Lab Note:***

***SRC Chemical:*** C2809
***SRC Result:*** 2
***SRC Result Modifie:*** <
***SRC Result Units:*** NG/L
***SRC Report Limit:*** 0
***SRC Analytic Meth:*** E537.1
***SRC Well Depth Ft:***

***Well Details***

***Gm Cas No:***
***Gm Result:*** 4
***Gm Result Modifier:*** <
***Gm Result Units:*** NG/L
***Gm Chemical Vvl:*** PFDOA
***Gm Reporting Limit:*** 0
***Gm Well Depth Ft:***
***Gm Chemical Name:*** Perfluorododecanoic acid
***Gm Samp Collection Date:*** 06/04/2019
***Gm Screen Top Depth Ft:***
***Gm Screen Bottom Depth Ft:***
***SRC Samp Collection Date:*** 06/04/2019
***SRC Samp Collection Time:*** 1125
***SRC Screen Top Depth Ft:***
***SRC Screen Bottom Depth Ft:***
***SRC Lab Note:***

***SRC Chemical:*** C2810
***SRC Result:*** 4
***SRC Result Modifie:*** <
***SRC Result Units:*** NG/L
***SRC Report Limit:*** 0
***SRC Analytic Meth:*** E537r
***SRC Well Depth Ft:***

***Well Details***

***Gm Cas No:***
***Gm Result:*** 4
***Gm Result Modifier:*** <

***SRC Chemical:*** C2812
***SRC Result:*** 4
***SRC Result Modifie:*** <

| | | | |
|---|---|---|---|
| **Gm Result Units:** | NG/L | **SRC Result Units:** | NG/L |
| **Gm Chemical Vvl:** | PFTEDA | **SRC Report Limit:** | 0 |
| **Gm Reporting Limit:** | 0 | **SRC Analytic Meth:** | E537r |
| **Gm Well Depth Ft:** | | **SRC Well Depth Ft:** | |
| **Gm Chemical Name:** | Perfluorotetradecanoic acid | | |
| **Gm Samp Collection Date:** | 06/04/2019 | | |
| **Gm Screen Top Depth Ft:** | | | |
| **Gm Screen Bottom Depth Ft:** | | | |
| **SRC Samp Collection Date:** | 06/04/2019 | | |
| **SRC Samp Collection Time:** | 1125 | | |
| **SRC Screen Top Depth Ft:** | | | |
| **SRC Screen Bottom Depth Ft:** | | | |
| **SRC Lab Note:** | | | |

***Well Details***

| | | | |
|---|---|---|---|
| **Gm Cas No:** | | **SRC Chemical:** | C2812 |
| **Gm Result:** | 4 | **SRC Result:** | 4 |
| **Gm Result Modifier:** | < | **SRC Result Modifie:** | < |
| **Gm Result Units:** | NG/L | **SRC Result Units:** | NG/L |
| **Gm Chemical Vvl:** | PFTEDA | **SRC Report Limit:** | 0 |
| **Gm Reporting Limit:** | 0 | **SRC Analytic Meth:** | E537r |
| **Gm Well Depth Ft:** | | **SRC Well Depth Ft:** | |
| **Gm Chemical Name:** | Perfluorotetradecanoic acid | | |
| **Gm Samp Collection Date:** | 09/03/2019 | | |
| **Gm Screen Top Depth Ft:** | | | |
| **Gm Screen Bottom Depth Ft:** | | | |
| **SRC Samp Collection Date:** | 09/03/2019 | | |
| **SRC Samp Collection Time:** | 1240 | | |
| **SRC Screen Top Depth Ft:** | | | |
| **SRC Screen Bottom Depth Ft:** | | | |
| **SRC Lab Note:** | | | |

***Well Details***

| | | | |
|---|---|---|---|
| **Gm Cas No:** | | **SRC Chemical:** | C2813 |
| **Gm Result:** | 2 | **SRC Result:** | 2 |
| **Gm Result Modifier:** | < | **SRC Result Modifie:** | < |
| **Gm Result Units:** | NG/L | **SRC Result Units:** | NG/L |
| **Gm Chemical Vvl:** | PFTRIDA | **SRC Report Limit:** | 0 |
| **Gm Reporting Limit:** | 0 | **SRC Analytic Meth:** | E537.1 |
| **Gm Well Depth Ft:** | | **SRC Well Depth Ft:** | |
| **Gm Chemical Name:** | Perfluorotridecanoic acid | | |
| **Gm Samp Collection Date:** | 10/21/2020 | | |
| **Gm Screen Top Depth Ft:** | | | |
| **Gm Screen Bottom Depth Ft:** | | | |
| **SRC Samp Collection Date:** | 10/21/2020 | | |
| **SRC Samp Collection Time:** | 1100 | | |
| **SRC Screen Top Depth Ft:** | | | |
| **SRC Screen Bottom Depth Ft:** | | | |
| **SRC Lab Note:** | | | |

***Well Details***

| | | | |
|---|---|---|---|
| **Gm Cas No:** | | **SRC Chemical:** | C2801 |
| **Gm Result:** | 9.9 | **SRC Result:** | 9.9 |
| **Gm Result Modifier:** | | **SRC Result Modifie:** | |
| **Gm Result Units:** | NG/L | **SRC Result Units:** | NG/L |
| **Gm Chemical Vvl:** | PFBSA | **SRC Report Limit:** | 0 |
| **Gm Reporting Limit:** | 0 | **SRC Analytic Meth:** | E537.1 |
| **Gm Well Depth Ft:** | | **SRC Well Depth Ft:** | |
| **Gm Chemical Name:** | Perfluorobutanesulfonic acid | | |
| **Gm Samp Collection Date:** | 01/18/2021 | | |
| **Gm Screen Top Depth Ft:** | | | |
| **Gm Screen Bottom Depth Ft:** | | | |

***SRC Samp Collection Date:*** 01/18/2021
***SRC Samp Collection Time:*** 1135
***SRC Screen Top Depth Ft:***
***SRC Screen Bottom Depth Ft:***
***SRC Lab Note:***

***Well Details***

***Gm Cas No:***
***Gm Result:*** 5.4
***Gm Result Modifier:***
***Gm Result Units:*** NG/L
***Gm Chemical Vvl:*** PFBSA
***Gm Reporting Limit:*** 0
***Gm Well Depth Ft:***
***Gm Chemical Name:*** Perfluorobutanesulfonic acid
***Gm Samp Collection Date:*** 04/23/2019
***Gm Screen Top Depth Ft:***
***Gm Screen Bottom Depth Ft:***
***SRC Samp Collection Date:*** 04/23/2019
***SRC Samp Collection Time:*** 1145
***SRC Screen Top Depth Ft:***
***SRC Screen Bottom Depth Ft:***
***SRC Lab Note:***
***SRC Chemical:*** C2801
***SRC Result:*** 5.4
***SRC Result Modifie:***
***SRC Result Units:*** NG/L
***SRC Report Limit:*** 0
***SRC Analytic Meth:*** 537R.1
***SRC Well Depth Ft:***

***Well Details***

***Gm Cas No:***
***Gm Result:*** 9.8
***Gm Result Modifier:***
***Gm Result Units:*** NG/L
***Gm Chemical Vvl:*** PFBSA
***Gm Reporting Limit:*** 0
***Gm Well Depth Ft:***
***Gm Chemical Name:*** Perfluorobutanesulfonic acid
***Gm Samp Collection Date:*** 01/21/2020
***Gm Screen Top Depth Ft:***
***Gm Screen Bottom Depth Ft:***
***SRC Samp Collection Date:*** 01/21/2020
***SRC Samp Collection Time:*** 1030
***SRC Screen Top Depth Ft:***
***SRC Screen Bottom Depth Ft:***
***SRC Lab Note:***
***SRC Chemical:*** C2801
***SRC Result:*** 9.8
***SRC Result Modifie:***
***SRC Result Units:*** NG/L
***SRC Report Limit:*** 0
***SRC Analytic Meth:*** E537.1
***SRC Well Depth Ft:***

***Well Details***

***Gm Cas No:***
***Gm Result:*** 6
***Gm Result Modifier:***
***Gm Result Units:*** NG/L
***Gm Chemical Vvl:*** PFHPA
***Gm Reporting Limit:*** 0
***Gm Well Depth Ft:***
***Gm Chemical Name:*** Perfluoroheptanoic acid
***Gm Samp Collection Date:*** 10/21/2020
***Gm Screen Top Depth Ft:***
***Gm Screen Bottom Depth Ft:***
***SRC Samp Collection Date:*** 10/21/2020
***SRC Samp Collection Time:*** 1100
***SRC Screen Top Depth Ft:***
***SRC Screen Bottom Depth Ft:***
***SRC Lab Note:***
***SRC Chemical:*** C2802
***SRC Result:*** 6
***SRC Result Modifie:***
***SRC Result Units:*** NG/L
***SRC Report Limit:*** 0
***SRC Analytic Meth:*** E537.1
***SRC Well Depth Ft:***

***Well Details***

| | | | |
|---|---|---|---|
| **Gm Cas No:** | | **SRC Chemical:** | C2802 |
| **Gm Result:** | 7.4 | **SRC Result:** | 7.4 |
| **Gm Result Modifier:** | | **SRC Result Modifie:** | |
| **Gm Result Units:** | NG/L | **SRC Result Units:** | NG/L |
| **Gm Chemical Vvl:** | PFHPA | **SRC Report Limit:** | 0 |
| **Gm Reporting Limit:** | 0 | **SRC Analytic Meth:** | E537.1 |
| **Gm Well Depth Ft:** | | **SRC Well Depth Ft:** | |
| **Gm Chemical Name:** | Perfluoroheptanoic acid | | |
| **Gm Samp Collection Date:** | 01/18/2021 | | |
| **Gm Screen Top Depth Ft:** | | | |
| **Gm Screen Bottom Depth Ft:** | | | |
| **SRC Samp Collection Date:** | 01/18/2021 | | |
| **SRC Samp Collection Time:** | 1135 | | |
| **SRC Screen Top Depth Ft:** | | | |
| **SRC Screen Bottom Depth Ft:** | | | |
| **SRC Lab Note:** | | | |

***Well Details***

| | | | |
|---|---|---|---|
| **Gm Cas No:** | | **SRC Chemical:** | C2804 |
| **Gm Result:** | 4 | **SRC Result:** | 4 |
| **Gm Result Modifier:** | < | **SRC Result Modifie:** | < |
| **Gm Result Units:** | NG/L | **SRC Result Units:** | NG/L |
| **Gm Chemical Vvl:** | PFNA | **SRC Report Limit:** | 0 |
| **Gm Reporting Limit:** | 0 | **SRC Analytic Meth:** | E537r |
| **Gm Well Depth Ft:** | | **SRC Well Depth Ft:** | |
| **Gm Chemical Name:** | Perfluorononanoic acid | | |
| **Gm Samp Collection Date:** | 06/04/2019 | | |
| **Gm Screen Top Depth Ft:** | | | |
| **Gm Screen Bottom Depth Ft:** | | | |
| **SRC Samp Collection Date:** | 06/04/2019 | | |
| **SRC Samp Collection Time:** | 1125 | | |
| **SRC Screen Top Depth Ft:** | | | |
| **SRC Screen Bottom Depth Ft:** | | | |
| **SRC Lab Note:** | | | |

***Well Details***

| | | | |
|---|---|---|---|
| **Gm Cas No:** | | **SRC Chemical:** | C2804 |
| **Gm Result:** | 4 | **SRC Result:** | 4 |
| **Gm Result Modifier:** | < | **SRC Result Modifie:** | < |
| **Gm Result Units:** | NG/L | **SRC Result Units:** | NG/L |
| **Gm Chemical Vvl:** | PFNA | **SRC Report Limit:** | 0 |
| **Gm Reporting Limit:** | 0 | **SRC Analytic Meth:** | E537r |
| **Gm Well Depth Ft:** | | **SRC Well Depth Ft:** | |
| **Gm Chemical Name:** | Perfluorononanoic acid | | |
| **Gm Samp Collection Date:** | 11/05/2019 | | |
| **Gm Screen Top Depth Ft:** | | | |
| **Gm Screen Bottom Depth Ft:** | | | |
| **SRC Samp Collection Date:** | 11/05/2019 | | |
| **SRC Samp Collection Time:** | 1205 | | |
| **SRC Screen Top Depth Ft:** | | | |
| **SRC Screen Bottom Depth Ft:** | | | |
| **SRC Lab Note:** | | | |

***Well Details***

| | | | |
|---|---|---|---|
| **Gm Cas No:** | | **SRC Chemical:** | C2805 |
| **Gm Result:** | 41.7 | **SRC Result:** | 41.7 |
| **Gm Result Modifier:** | | **SRC Result Modifie:** | |
| **Gm Result Units:** | NG/L | **SRC Result Units:** | NG/L |
| **Gm Chemical Vvl:** | PFOS | **SRC Report Limit:** | 0 |
| **Gm Reporting Limit:** | 0 | **SRC Analytic Meth:** | E537r |
| **Gm Well Depth Ft:** | | **SRC Well Depth Ft:** | |

**Gm Chemical Name:** Perfluorooctanoic sulfonate
**Gm Samp Collection Date:** 06/04/2019
**Gm Screen Top Depth Ft:**
**Gm Screen Bottom Depth Ft:**
**SRC Samp Collection Date:** 06/04/2019
**SRC Samp Collection Time:** 1125
**SRC Screen Top Depth Ft:**
**SRC Screen Bottom Depth Ft:**
**SRC Lab Note:**

***Well Details***

**Gm Cas No:**
**Gm Result:** 44.8
**Gm Result Modifier:**
**Gm Result Units:** NG/L
**Gm Chemical Vvl:** PFOS
**Gm Reporting Limit:** 0
**Gm Well Depth Ft:**
**SRC Chemical:** C2805
**SRC Result:** 44.8
**SRC Result Modifie:**
**SRC Result Units:** NG/L
**SRC Report Limit:** 0
**SRC Analytic Meth:** E537r
**SRC Well Depth Ft:**
**Gm Chemical Name:** Perfluorooctanoic sulfonate
**Gm Samp Collection Date:** 09/03/2019
**Gm Screen Top Depth Ft:**
**Gm Screen Bottom Depth Ft:**
**SRC Samp Collection Date:** 09/03/2019
**SRC Samp Collection Time:** 1240
**SRC Screen Top Depth Ft:**
**SRC Screen Bottom Depth Ft:**
**SRC Lab Note:**

***Well Details***

**Gm Cas No:**
**Gm Result:** 4
**Gm Result Modifier:** <
**Gm Result Units:** NG/L
**Gm Chemical Vvl:** NETFOSAA
**Gm Reporting Limit:** 0
**Gm Well Depth Ft:**
**SRC Chemical:** C2807
**SRC Result:** 4
**SRC Result Modifie:** <
**SRC Result Units:** NG/L
**SRC Report Limit:** 0
**SRC Analytic Meth:** E537r
**SRC Well Depth Ft:**
**Gm Chemical Name:** N-Ethyl perfluorooctane sulfonamidoacetic acid
**Gm Samp Collection Date:** 09/03/2019
**Gm Screen Top Depth Ft:**
**Gm Screen Bottom Depth Ft:**
**SRC Samp Collection Date:** 09/03/2019
**SRC Samp Collection Time:** 1240
**SRC Screen Top Depth Ft:**
**SRC Screen Bottom Depth Ft:**
**SRC Lab Note:**

***Well Details***

**Gm Cas No:**
**Gm Result:** 2
**Gm Result Modifier:** <
**Gm Result Units:** NG/L
**Gm Chemical Vvl:** NMEFOSAA
**Gm Reporting Limit:** 0
**Gm Well Depth Ft:**
**SRC Chemical:** C2808
**SRC Result:** 2
**SRC Result Modifie:** <
**SRC Result Units:** NG/L
**SRC Report Limit:** 0
**SRC Analytic Meth:** E537.1
**SRC Well Depth Ft:**
**Gm Chemical Name:** N-Methyl perfluorooctane sulfonamidoacetic acid
**Gm Samp Collection Date:** 01/18/2021
**Gm Screen Top Depth Ft:**
**Gm Screen Bottom Depth Ft:**
**SRC Samp Collection Date:** 01/18/2021
**SRC Samp Collection Time:** 1135
**SRC Screen Top Depth Ft:**
**SRC Screen Bottom Depth Ft:**

***SRC Lab Note:***

***Well Details***

| | | | |
|---|---|---|---|
| ***Gm Cas No:*** | | ***SRC Chemical:*** | C2808 |
| ***Gm Result:*** | 4 | ***SRC Result:*** | 4 |
| ***Gm Result Modifier:*** | < | ***SRC Result Modifie:*** | < |
| ***Gm Result Units:*** | NG/L | ***SRC Result Units:*** | NG/L |
| ***Gm Chemical Vvl:*** | NMEFOSAA | ***SRC Report Limit:*** | 0 |
| ***Gm Reporting Limit:*** | 0 | ***SRC Analytic Meth:*** | E537r |
| ***Gm Well Depth Ft:*** | | ***SRC Well Depth Ft:*** | |
| ***Gm Chemical Name:*** | N-Methyl perfluorooctane sulfonamidoacetic acid | | |
| ***Gm Samp Collection Date:*** | 11/05/2019 | | |
| ***Gm Screen Top Depth Ft:*** | | | |
| ***Gm Screen Bottom Depth Ft:*** | | | |
| ***SRC Samp Collection Date:*** | 11/05/2019 | | |
| ***SRC Samp Collection Time:*** | 1205 | | |
| ***SRC Screen Top Depth Ft:*** | | | |
| ***SRC Screen Bottom Depth Ft:*** | | | |
| ***SRC Lab Note:*** | | | |

***Well Details***

| | | | |
|---|---|---|---|
| ***Gm Cas No:*** | | ***SRC Chemical:*** | C2809 |
| ***Gm Result:*** | 4 | ***SRC Result:*** | 4 |
| ***Gm Result Modifier:*** | < | ***SRC Result Modifie:*** | < |
| ***Gm Result Units:*** | NG/L | ***SRC Result Units:*** | NG/L |
| ***Gm Chemical Vvl:*** | PFNDCA | ***SRC Report Limit:*** | 0 |
| ***Gm Reporting Limit:*** | 0 | ***SRC Analytic Meth:*** | 537R.1 |
| ***Gm Well Depth Ft:*** | | ***SRC Well Depth Ft:*** | |
| ***Gm Chemical Name:*** | Perfluorodecanoic acid | | |
| ***Gm Samp Collection Date:*** | 04/23/2019 | | |
| ***Gm Screen Top Depth Ft:*** | | | |
| ***Gm Screen Bottom Depth Ft:*** | | | |
| ***SRC Samp Collection Date:*** | 04/23/2019 | | |
| ***SRC Samp Collection Time:*** | 1145 | | |
| ***SRC Screen Top Depth Ft:*** | | | |
| ***SRC Screen Bottom Depth Ft:*** | | | |
| ***SRC Lab Note:*** | | | |

***Well Details***

| | | | |
|---|---|---|---|
| ***Gm Cas No:*** | | ***SRC Chemical:*** | C2809 |
| ***Gm Result:*** | 4 | ***SRC Result:*** | 4 |
| ***Gm Result Modifier:*** | < | ***SRC Result Modifie:*** | < |
| ***Gm Result Units:*** | NG/L | ***SRC Result Units:*** | NG/L |
| ***Gm Chemical Vvl:*** | PFNDCA | ***SRC Report Limit:*** | 0 |
| ***Gm Reporting Limit:*** | 0 | ***SRC Analytic Meth:*** | E537r |
| ***Gm Well Depth Ft:*** | | ***SRC Well Depth Ft:*** | |
| ***Gm Chemical Name:*** | Perfluorodecanoic acid | | |
| ***Gm Samp Collection Date:*** | 09/03/2019 | | |
| ***Gm Screen Top Depth Ft:*** | | | |
| ***Gm Screen Bottom Depth Ft:*** | | | |
| ***SRC Samp Collection Date:*** | 09/03/2019 | | |
| ***SRC Samp Collection Time:*** | 1240 | | |
| ***SRC Screen Top Depth Ft:*** | | | |
| ***SRC Screen Bottom Depth Ft:*** | | | |
| ***SRC Lab Note:*** | | | |

***Well Details***

| | | | |
|---|---|---|---|
| ***Gm Cas No:*** | | ***SRC Chemical:*** | C2809 |
| ***Gm Result:*** | 4 | ***SRC Result:*** | 4 |
| ***Gm Result Modifier:*** | < | ***SRC Result Modifie:*** | < |

| | | | |
|---|---|---|---|
| **Gm Result Units:** | NG/L | **SRC Result Units:** | NG/L |
| **Gm Chemical Vvl:** | PFNDCA | **SRC Report Limit:** | 0 |
| **Gm Reporting Limit:** | 0 | **SRC Analytic Meth:** | E537r |
| **Gm Well Depth Ft:** | | **SRC Well Depth Ft:** | |
| **Gm Chemical Name:** | Perfluorodecanoic acid | | |
| **Gm Samp Collection Date:** | 11/05/2019 | | |
| **Gm Screen Top Depth Ft:** | | | |
| **Gm Screen Bottom Depth Ft:** | | | |
| **SRC Samp Collection Date:** | 11/05/2019 | | |
| **SRC Samp Collection Time:** | 1205 | | |
| **SRC Screen Top Depth Ft:** | | | |
| **SRC Screen Bottom Depth Ft:** | | | |
| **SRC Lab Note:** | | | |

***Well Details***

| | | | |
|---|---|---|---|
| **Gm Cas No:** | | **SRC Chemical:** | C2810 |
| **Gm Result:** | 2 | **SRC Result:** | 2 |
| **Gm Result Modifier:** | < | **SRC Result Modifie:** | < |
| **Gm Result Units:** | NG/L | **SRC Result Units:** | NG/L |
| **Gm Chemical Vvl:** | PFDOA | **SRC Report Limit:** | 0 |
| **Gm Reporting Limit:** | 0 | **SRC Analytic Meth:** | E537.1 |
| **Gm Well Depth Ft:** | | **SRC Well Depth Ft:** | |
| **Gm Chemical Name:** | Perfluorododecanoic acid | | |
| **Gm Samp Collection Date:** | 10/21/2020 | | |
| **Gm Screen Top Depth Ft:** | | | |
| **Gm Screen Bottom Depth Ft:** | | | |
| **SRC Samp Collection Date:** | 10/21/2020 | | |
| **SRC Samp Collection Time:** | 1100 | | |
| **SRC Screen Top Depth Ft:** | | | |
| **SRC Screen Bottom Depth Ft:** | | | |
| **SRC Lab Note:** | | | |

***Well Details***

| | | | |
|---|---|---|---|
| **Gm Cas No:** | | **SRC Chemical:** | C2810 |
| **Gm Result:** | 4 | **SRC Result:** | 4 |
| **Gm Result Modifier:** | < | **SRC Result Modifie:** | < |
| **Gm Result Units:** | NG/L | **SRC Result Units:** | NG/L |
| **Gm Chemical Vvl:** | PFDOA | **SRC Report Limit:** | 0 |
| **Gm Reporting Limit:** | 0 | **SRC Analytic Meth:** | E537r |
| **Gm Well Depth Ft:** | | **SRC Well Depth Ft:** | |
| **Gm Chemical Name:** | Perfluorododecanoic acid | | |
| **Gm Samp Collection Date:** | 11/05/2019 | | |
| **Gm Screen Top Depth Ft:** | | | |
| **Gm Screen Bottom Depth Ft:** | | | |
| **SRC Samp Collection Date:** | 11/05/2019 | | |
| **SRC Samp Collection Time:** | 1205 | | |
| **SRC Screen Top Depth Ft:** | | | |
| **SRC Screen Bottom Depth Ft:** | | | |
| **SRC Lab Note:** | | | |

***Well Details***

| | | | |
|---|---|---|---|
| **Gm Cas No:** | | **SRC Chemical:** | C2811 |
| **Gm Result:** | 8.6 | **SRC Result:** | 8.6 |
| **Gm Result Modifier:** | | **SRC Result Modifie:** | |
| **Gm Result Units:** | NG/L | **SRC Result Units:** | NG/L |
| **Gm Chemical Vvl:** | PFHA | **SRC Report Limit:** | 0 |
| **Gm Reporting Limit:** | 0 | **SRC Analytic Meth:** | E537r |
| **Gm Well Depth Ft:** | | **SRC Well Depth Ft:** | |
| **Gm Chemical Name:** | Perfluorohexanoic acid | | |
| **Gm Samp Collection Date:** | 09/03/2019 | | |
| **Gm Screen Top Depth Ft:** | | | |
| **Gm Screen Bottom Depth Ft:** | | | |

***SRC Samp Collection Date:*** 09/03/2019
***SRC Samp Collection Time:*** 1240
***SRC Screen Top Depth Ft:***
***SRC Screen Bottom Depth Ft:***
***SRC Lab Note:***

***Well Details***

***Gm Cas No:***
***Gm Result:*** 4
***Gm Result Modifier:*** <
***Gm Result Units:*** NG/L
***Gm Chemical Vvl:*** PFUNDCA
***Gm Reporting Limit:*** 0
***Gm Well Depth Ft:***
***Gm Chemical Name:*** Perfluoroundecanoic acid
***Gm Samp Collection Date:*** 11/05/2019
***Gm Screen Top Depth Ft:***
***Gm Screen Bottom Depth Ft:***
***SRC Samp Collection Date:*** 11/05/2019
***SRC Samp Collection Time:*** 1205
***SRC Screen Top Depth Ft:***
***SRC Screen Bottom Depth Ft:***
***SRC Lab Note:***
***SRC Chemical:*** C2814
***SRC Result:*** 4
***SRC Result Modifie:*** <
***SRC Result Units:*** NG/L
***SRC Report Limit:*** 0
***SRC Analytic Meth:*** E537r
***SRC Well Depth Ft:***

***Well Details***

***Gm Cas No:***
***Gm Result:*** 2
***Gm Result Modifier:*** <
***Gm Result Units:*** NG/L
***Gm Chemical Vvl:*** ADONA
***Gm Reporting Limit:*** 0
***Gm Well Depth Ft:***
***Gm Chemical Name:*** 4,8-Dioxa-3H-perfluorononanoic acid
***Gm Samp Collection Date:*** 01/18/2021
***Gm Screen Top Depth Ft:***
***Gm Screen Bottom Depth Ft:***
***SRC Samp Collection Date:*** 01/18/2021
***SRC Samp Collection Time:*** 1135
***SRC Screen Top Depth Ft:***
***SRC Screen Bottom Depth Ft:***
***SRC Lab Note:***
***SRC Chemical:*** C2818
***SRC Result:*** 2
***SRC Result Modifie:*** <
***SRC Result Units:*** NG/L
***SRC Report Limit:*** 0
***SRC Analytic Meth:*** E537.1
***SRC Well Depth Ft:***

---

**131** | ***1 of 2*** | ***W*** | ***0.35 / 1,832.99*** | ***166.85 / -18*** | ***BARKLEY AIR CONDITIONING***
***1132 BARKLEY***
***ORANGE CA 92868*** | ***LUST***

***Global ID:*** T0605902274
***Status:*** COMPLETED - CASE CLOSED
***Status Date:*** 1999-04-08 00:00:00
***Case Type:*** LUST CLEANUP SITE
***Date Source:*** LUST Cleanup Sites & Military UST Site from GeoTracker Project Search Results Export; LUST Cleanup Sites & Military UST Site from GeoTracker Cleanup Sites Data Download
***County:*** ORANGE
***Latitude:*** 33.800838
***Longitude:*** -117.864618

***LUST Cleanup Sites from GeoTracker Cleanup Sites Data Download - Facilities Detail***

***RB Case No:*** 083003441T
***Local Case No:*** 99UT028
***Begin Date:*** 3/17/1999
***Lead Agency:*** ORANGE COUNTY LOP
***Local Agency:***
***CUF Case:*** NO
***CalEnvScreen Score:*** 86-90%
***EPA Region:*** 9
***Potential COC:*** Gasoline
***How Discovered:*** Tank Closure
***Stop Method:*** Close and Remove Tank
***Stop Description:***
***Case Worker:***
***Military DoD Site:*** No
***Leak Reported Dt:*** 1999-03-17 00:00:00
***No Further Action Dt:*** 1999-04-08 00:00:00

**Qty Rlsd Gallons:** 0
**Potential Media of Concern:** Soil
**How Discovered Description:**
**Calwater Watershed Name:** Santa Ana River - Lower Santa Ana River - East Coastal Plain (801.11)
**DWR GW Subbasin Name:** Coastal Plain Of Orange County (8-001)
**Disadvantaged Community:**
**Coordinate Source:** Google Geocode
**Discharge Cause:**
**Discharge Source:**
**File Location:** Local Agency
**Site History:**

***LUST Cleanup Sites from GeoTracker Cleanup Sites Data Download - Regulatory Activity***

**Action Type:** ENFORCEMENT
**Date :** 10/29/2020
**Action:** Historic Files

**Action Type:** Other
**Date :** 3/17/1999
**Action:** Leak Reported

**Action Type:** Other
**Date :** 3/17/1999
**Action:** Leak Discovery

***LUST Cleanup Sites from GeoTracker Cleanup Sites Data Download - Status History***

**Status:** Completed - Case Closed
**Status Date:** 4/8/1999

**Status:** Open - Case Begin Date
**Status Date:** 3/17/1999

***LUST Sites from GeoTracker Search - Regulatory Profile***

**Site Facility Name:** BARKLEY AIR CONDITIONING
**Site Facility Type:** LUST CLEANUP SITE
**Cleanup Status:** COMPLETED - CASE CLOSED
**Project Status:**
**WDR Place Type:**
**WDR File:**
**WDR Order:**
**CUF Priority Assig:**
**CUF Amount Paid:**
**Potential COC:** GASOLINE
**Facility Type:**
**Composting Method:**
**Address:** 1132 BARKLEY
**City:** ORANGE
**Zip:** 92868
**County:** ORANGE
**CUF Claim:**
**File Location:** LOCAL AGENCY
**Designated Beneficial Use:** MUN, AGR, IND, PROC, 8 - Note: Also incl parts of 801.13, 801.14, 845.61 - Note: Also incl parts of 801.13, 801.14, 845.61, 845.63.
**Project Oversight Agencies:**
**Report Link:** https://geotracker.waterboards.ca.gov/profile_report?global_id=T0605902274
**Cleanup Status Detail:** COMPLETED - CASE CLOSED AS OF 4/8/1999
**Cleanup History Link:** https://geotracker.waterboards.ca.gov/profile_report_include?global_id=T0605902274&tabname=regulatoryhistory
**Potential Media of Concern:** SOIL
**User Defined Beneficial Use:**
**DWR GW Sub Basin:** Coastal Plain Of Orange County (8-001)
**Calwater Watershed Name:** Santa Ana River - Lower Santa Ana River - East Coastal Plain (801.11)
**Post Closure Site Management:**
**Future Land Use:**
**Cleanup Oversight Agencies:** ORANGE COUNTY LOP (LEAD) - CASE #: 99UT028
CASEWORKER: SHYAMALA RAJAGOPAL
SANTA ANA RWQCB (REGION 8) - CASE #: 083003441T
CASEWORKER: CARL BERNHARDT
**Gndwater Monitoring Freque:**
**Designated Beneficial Use Desc:** Municipal and Domestic Supply, Agricultural Supply, Industrial Service Supply, Industrial Process Supply, 8 - Note: Also incl parts of 801.13, 801.14, 845.61 - Note: Also incl parts of 801.13, 801.14, 845.61, 845.63.

***Site History:***

No site history available

***LUST Sites from GeoTracker Search - Cleanup Status History***

***Status:*** Completed - Case Closed
***Date :*** 4/8/1999

***Status:*** Open - Case Begin Date
***Date :*** 3/17/1999

***Sites from GeoTracker Search - Regulatory Activities***

***Action Type:*** Other Regulatory Actions
***Action Date:*** 10/29/2020
***Received Issue Date:*** 10/29/2020
***Action:*** Historic Files
***Doc Link:*** https://geotracker.waterboards.ca.gov/view_documents?global_id=T0605902274&enforcement_id=6450672&temptable=ENFORCEMENT
***Title Description Comments:***

Historic Files

***Action Type:*** Leak Action
***Action Date:*** 3/17/1999
***Received Issue Date:***
***Action:*** Leak Discovery
***Doc Link:***
***Title Description Comments:***

***Action Type:*** Leak Action
***Action Date:*** 3/17/1999
***Received Issue Date:***
***Action:*** Leak Reported
***Doc Link:***
***Title Description Comments:***

***Sites from GeoTracker Search - Documents***

***Document Type:*** Site Documents
***Document Date:*** 10/29/2020
***Type:*** HISTORIC FILES
***Title:*** HISTORIC FILES
***Title Link:*** https://geotracker.waterboards.ca.gov/view_documents?global_id=T0605902274&enforcement_id=6450672
***Size :***
***Submitted By:*** GENIECE HIGGINS (REGULATOR)
***Submitted:***

---

**131** | ***2 of 2*** | ***W*** | ***0.35 / 1,832.99*** | ***166.85 / -18*** | ***BARKLEY AIR CONDITIONING***
***1132 W BARKLEY AVE***
***ORANGE CA 92868*** | ***LOP ORANGE***

***Record ID:*** RO0001772
***Case ID:*** 99UT028
***Released Substance:*** Gasoline-Automotive (motor gasoline and additives), leaded & unleaded
***Case Closed Date:*** 4/8/1999
***Type of Closure:*** Closure certification issued

---

**132** | ***1 of 1*** | ***NNE*** | ***0.35 / 1,842.39*** | ***189.33 / 4*** | ***Arrow Lift Rentals***
***1148 N LEMON ST***
***ORANGE CA 92867*** | ***DELISTED HAZ***

***Siteid:*** 410708
***Latitude:*** 33.807365

| Map Key | Number of Records | Direction | Distance (mi/ft) | Elev/Diff (ft) | Site | DB |
|---|---|---|---|---|---|---|

**Longitude:** -117.855957
**Original Source:** CHAZ
**Record Date:** 22-MAR-2018

---

**133** | **1 of 1** | **WNW** | **0.38 / 1,987.93** | **165.02 / -20** | **CNG SERVICES**
**952 N ENTERPRISE ST**
**ORANGE CA 92667** | **CLEANUP SITES**

**Global ID:** T10000018141
**Status:** COMPLETED - CASE CLOSED
**Status Date:** 3/25/1992
**Site Facility Type:** CLEANUP PROGRAM SITE
**Data Source:** Cleanup Program Sites from GeoTracker Search; Cleanup Sites from GeoTracker Cleanup Sites Data Download
**Latitude:** 33.8036743
**Longitude:** -117.8651143
**County:** ORANGE

***Cleanup Sites from GeoTracker Cleanup Sites Data Download - Facilities Detail***

**RB Case No:**
**Local Case No:** 91IC036
**Begin Date:** 3/25/1992
**Lead Agency:** ORANGE COUNTY LOP
**Local Agency:** ORANGE COUNTY
**CUF Case:** NO
**CalEnvScreen Score:**
**EPA Region:** 9
**Qty Rlsd Gallons:**
**Potential Media of Concern:**
**How Discovered Description:**
**Calwater Watershed Name:**
**DWR GW Subbasin Name:**
**Disadvantaged Community:**
**Coordinate Source:**
**Discharge Cause:**
**Discharge Source:**
**File Location:** All Files are on GeoTracker or in the Local Agency Warehouse
**Site History:**
**Potential COC:**
**How Discovered:**
**Stop Method:**
**Stop Description:**
**Case Worker:**
**Military DoD Site:** No
**Leak Reported Dt:**
**No Further Action Dt:** 1992-03-25 00:00:00

Please refer to recent Site Documents or Monitoring Reports for site history. Orange County is not responsible for the accuracy of any professional interpretations provided in reports submitted by consultants for the responsible party.

***Cleanup Sites from GeoTracker Cleanup Sites Data Download - Status History***

**Status:** Completed - Case Closed
**Status Date:** 1992-03-25 00:00:00

**Status:** Open - Case Begin Date
**Status Date:** 1992-03-25 00:00:00

***Cleanup Sites from GeoTracker Cleanup Sites Data Download - Regulatory Contacts***

**Contact Type:** Local Agency Caseworker
**Contact Name:** IC SUPERVISOR
**Phone No:**
**Organization Name:** ORANGE COUNTY
**Email:** ghiggins@ochca.com
**Address:** 1241 E. DYER RD., SUITE 120
**City:** SANTA ANA

---

**134** | **1 of 2** | **NW** | **0.38 / 1,997.26** | **170.72 / -14** | **MERRY X-RAY CHEMICAL CORPORATION**
**1130 N CITRUS AVE**
**ORANGE CA 926680000** | **ENVIROSTOR**

**Estor/EPA ID:** CAL000051063
**Site Code:**
**Assembly District:** 72
**Senate District:** 34

| Map Key | Number of Records | Direction | Distance (mi/ft) | Elev/Diff (ft) | Site | DB |
|---|---|---|---|---|---|---|

**Nat Priority List:**
**APN:**
**Census Tract:** 6059076204
**Site Type:** CLOSED
**Address Description:** 1130 N CITRUS AVE
**Office:**
**Special Program:**
**Funding:**
**Cleanup Status:**
**Cleanup Oversight Agencies:**
**School District:**
**Past Use that Caused Contam:**
**Potential Media Affected:**
**Potential Contamin of Concern:**

**Site History:**

**Permit Renewal Lead:**
**Public Partici Spclst:**
**Project Manager:**
**County:** ORANGE
**Latitude:** 33.806661
**Longitude:** -117.863315
**Acres:**
**Supervisor:**

**Status:** CLOSED
**Program Type:** HAZ WASTE - Standardized
**CalEnviroScreen Score:** 76-80%
**Summary Link:** https://www.envirostor.dtsc.ca.gov/public/profile_report?global_id=CAL000051063

***Units Undergoing Closure***

**Date:** 1/1/1999
**Event Description:** CLOSURE ADMINISTRATIVE - ISSUE CLOSURE VERIFICATION
**Unit:** SILVER RECOVERY
**Doc Link:** https://www.envirostor.dtsc.ca.gov/public/hwmp_final_documents?global_id=CAL000051063&link_key=12609&document_category=CLOSURE+VERIFICATION&event_description=Closure+Administrative+%2D+ISSUE+CLOSURE+VERIFICATION+&mytype=pa

---

| | | | | | | |
|---|---|---|---|---|---|---|
| 134 | 2 of 2 | NW | 0.38 / 1,997.26 | 170.72 / -14 | MERRY X-RAY CHEMICAL CORPORATION<br>1130 N CITRUS AVE<br>ORANGE CA 926680000 | HWP |

**Estor/EPA ID:** CAL000051063
**Site Code:**
**Nat Priority List:**
**Acres:**
**Special Program:**
**Funding:**
**Assembly District:** 72
**Senate District:** 34
**School District:**
**APN:**
**Cleanup Status:**
**Cleanup Oversight Agencies:**
**Site Type:** CLOSED
**Office:**
**Past Use that Caused Contam:**
**Potential Media Affected:**

**Permit Renewal Lead:**
**Project Manager:**
**Supervisor:**
**Public Partici Spclst:**
**Census Tract:** 6059076204
**County:** ORANGE
**Latitude:** 33.806661
**Longitude:** -117.863315

**Envirostor ID:** CAL000051063
**Status:** CLOSED
**Summary Link:** https://www.envirostor.dtsc.ca.gov/public/profile_report?global_id=CAL000051063

**Program Type:** HAZ WASTE - Standardized
**CalEnviroScrnScore:** 76-80%

***Units Undergoing Closure***

**Date:** 1/1/1999
**Event Description:** CLOSURE ADMINISTRATIVE - ISSUE CLOSURE VERIFICATION
**Unit:** SILVER RECOVERY
**Doc Link:** https://www.envirostor.dtsc.ca.gov/public/hwmp_final_documents?global_id=CAL000051063&link_key=12609&document_category=CLOSURE+VERIFICATION&event_description=Closure+Administrative+%2D+ISSUE+CLOSURE+VERIFICATION+&mytype=pa

| Map Key | Number of Records | Direction | Distance (mi/ft) | Elev/Diff (ft) | Site | DB |
|---|---|---|---|---|---|---|
| 135 | 1 of 1 | W | 0.39 / 2,033.12 | 162.78 / -22 | THOMAS GRAY & ASSOCIATES INC<br>1205 W BARKLEY AVE<br>ORANGE CA 92668 | PCB |

| | | | |
|---|---|---|---|
| **Site ID:** | CAD066151648 | **Mail Address 1:** | 1205 W BARKLEY AVE |
| **Receive Date:** | | **Mail Address 2:** | |
| **Generator:** | No | **Mail Street No:** | |
| **Storer:** | No | **Mail City:** | ORANGE |
| **Transporter:** | Yes | **Mail State:** | CA |
| **Disposer:** | No | **Mail Zip:** | 92668 |
| **Research:** | No | **Mail Country:** | US |
| **Smelter:** | No | **Contact Name:** | KEVIN LUCEY |
| **Cert Title:** | | **Contact Title:** | |
| **Cert Date:** | 9/1/1990 12:00:00 AM | **Contact Phone:** | 714-997-8090 |
| **Cert Name:** | | **Contact Phone Ext:** | |
| **Location Country:** | US | **Contact Email:** | |
| **State Name:** | CALIFORNIA | **Owner Name:** | THOMAS GRAY |
| **Region:** | 09 | | |

| Map Key | Number of Records | Direction | Distance (mi/ft) | Elev/Diff (ft) | Site | DB |
|---|---|---|---|---|---|---|
| 136 | 1 of 1 | NW | 0.39 / 2,046.66 | 171.29 / -14 | PAMARCO GLOBAL GRAPHICS<br>1101 W. STRUCK AVE<br>ORANGE CA 92867 | ENVIROSTOR |

| | | | |
|---|---|---|---|
| **Estor/EPA ID:** | 60000734 | **Assembly District:** | 68 |
| **Site Code:** | | **Senate District:** | 37 |
| **Nat Priority List:** | NO | **Permit Renewal Lead:** | |
| **APN:** | NONE SPECIFIED | **Public Partici Spclst:** | |
| **Census Tract:** | 6059076204 | **Project Manager:** | |
| **Site Type:** | EVALUATION | **County:** | ORANGE |
| **Address Description:** | 1101 W. STRUCK AVE | **Latitude:** | 33.8063186757679 |
| **Office:** | CLEANUP CYPRESS | **Longitude:** | -117.863304592613 |
| **Special Program:** | | **Acres:** | NONE SPECIFIED |
| **Funding:** | NOT APPLICABLE | **Supervisor:** | |
| **Cleanup Status:** | REFER: 1248 LOCAL AGENCY AS OF 6/13/2007 | | |
| **Cleanup Oversight Agencies:** | DTSC - SITE CLEANUP PROGRAM - LEAD AGENCY | | |
| **School District:** | | | |
| **Past Use that Caused Contam:** | NONE SPECIFIED | | |
| **Potential Media Affected:** | NONE SPECIFIED | | |
| **Potential Contamin of Concern:** | | | |

NONE SPECIFIED

**Site History:**

| | |
|---|---|
| **Status:** | REFER: 1248 LOCAL AGENCY |
| **Program Type:** | EVALUATION |
| **CalEnviroScreen Score:** | 76-80% |
| **Summary Link:** | https://www.envirostor.dtsc.ca.gov/public/profile_report?global_id=60000734 |

| Map Key | Number of Records | Direction | Distance (mi/ft) | Elev/Diff (ft) | Site | DB |
|---|---|---|---|---|---|---|
| 137 | 1 of 2 | NW | 0.39 / 2,062.68 | 173.45 / -12 | CIRCUIT CONNECTION<br>1168 N. BATAVIA STREET<br>ORANGE CA 92667 | ENVIROSTOR |

| | | | |
|---|---|---|---|
| **Estor/EPA ID:** | 71002781 | **Assembly District:** | 68 |
| **Site Code:** | | **Senate District:** | 37 |
| **Nat Priority List:** | NO | **Permit Renewal Lead:** | |
| **APN:** | NONE SPECIFIED | **Public Partici Spclst:** | |
| **Census Tract:** | 6059076204 | **Project Manager:** | |
| **Site Type:** | TIERED PERMIT | **County:** | ORANGE |
| **Address Description:** | 1168 N. BATAVIA STREET | **Latitude:** | 33.807146 |
| **Office:** | CLEANUP CYPRESS | **Longitude:** | -117.86211 |
| **Special Program:** | | **Acres:** | NONE SPECIFIED |
| **Funding:** | | **Supervisor:** | |

| Map Key | Number of Records | Direction | Distance (mi/ft) | Elev/Diff (ft) | Site | DB |
|---|---|---|---|---|---|---|

**Cleanup Status:** INACTIVE - NEEDS EVALUATION AS OF
**Cleanup Oversight Agencies:** NONE SPECIFIED
**School District:**
**Past Use that Caused Contam:** NONE SPECIFIED
**Potential Media Affected:** NONE SPECIFIED
**Potential Contamin of Concern:**

NONE SPECIFIED

**Site History:**

**Status:** INACTIVE - NEEDS EVALUATION
**Program Type:** TIERED PERMIT
**CalEnviroScreen Score:** 76-80%
**Summary Link:** https://www.envirostor.dtsc.ca.gov/public/profile_report?global_id=71002781

***Completed Activities***

**Title:** Phase I Non-Submittal
**Title Link:**
**Area Name:**
**Area Link:**
**Sub Area:**
**Sub Area Link:**
**Document Type:** Phase 1 Non-Submittal
**Date Completed:** 2/10/2000
**Comments:**

---

**137** | **2 of 2** | **NW** | **0.39 / 2,062.68** | **173.45 / -12** | **Rigid-Flex Plus**
**1168 N BATAVIA ST**
**ORANGE CA 92867** | **DELISTED HAZ**

**Siteid:** 19261
**Latitude:** 33.807152
**Longitude:** -117.862114
**Original Source:** CHAZ
**Record Date:** 09-JUL-2018

---

**138** | **1 of 1** | **SW** | **0.39 / 2,069.72** | **162.45 / -23** | **ARROWHEAD DRINKING WATER**
**619 N MAIN ST**
**ORANGE CA 92868** | **LOP ORANGE**

**Record ID:** RO0002898
**Case ID:** 98UT077
**Released Substance:** Waste oil/Used oil
**Case Closed Date:** 7/12/2001
**Type of Closure:** Closure certification issued

---

**139** | **1 of 1** | **NW** | **0.40 / 2,118.35** | **170.23 / -15** | **PAMARCO GLOBAL GRAPHICS**
**1101 W STRUCK AVE**
**ORANGE CA 92867** | **CLEANUP SITES**

**Global ID:** T10000017775
**Status:** COMPLETED - CASE CLOSED
**Status Date:** 10/31/2007
**Site Facility Type:** CLEANUP PROGRAM SITE
**Latitude:** 33.806291
**Longitude:** -117.8632858
**County:** ORANGE
**Data Source:** Cleanup Program Sites from GeoTracker Search; Cleanup Sites from GeoTracker Cleanup Sites Data Download

***Cleanup Sites from GeoTracker Cleanup Sites Data Download - Facilities Detail***

**RB Case No:**
**Local Case No:** 07IC008
**Begin Date:** 10/31/2007
**Potential COC:**
**How Discovered:**
**Stop Method:**

| Map Key | Number of Records | Direction | Distance (mi/ft) | Elev/Diff (ft) | Site | DB |
|---|---|---|---|---|---|---|

| | | | |
|---|---|---|---|
| **Lead Agency:** | ORANGE COUNTY LOP | **Stop Description:** | |
| **Local Agency:** | ORANGE COUNTY | **Case Worker:** | |
| **CUF Case:** | NO | **Military DoD Site:** | No |
| **CalEnvScreen Score:** | | **Leak Reported Dt:** | |
| **EPA Region:** | 9 | **No Further Action Dt:** | 2007-10-31 00:00:00 |
| **Qty Rlsd Gallons:** | | | |
| **Potential Media of Concern:** | | | |
| **How Discovered Description:** | | | |
| **Calwater Watershed Name:** | | | |
| **DWR GW Subbasin Name:** | | | |
| **Disadvantaged Community:** | | | |
| **Coordinate Source:** | | | |
| **Discharge Cause:** | | | |
| **Discharge Source:** | | | |
| **File Location:** | All Files are on GeoTracker or in the Local Agency Warehouse | | |
| **Site History:** | | | |

Please refer to recent Site Documents or Monitoring Reports for site history. Orange County is not responsible for the accuracy of any professional interpretations provided in reports submitted by consultants for the responsible party.

***Cleanup Sites from GeoTracker Cleanup Sites Data Download - Status History***

| | |
|---|---|
| **Status:** | Open - Case Begin Date |
| **Status Date:** | 2007-10-31 00:00:00 |
| **Status:** | Completed - Case Closed |
| **Status Date:** | 2007-10-31 00:00:00 |

***Cleanup Sites from GeoTracker Cleanup Sites Data Download - Regulatory Contacts***

| | | | |
|---|---|---|---|
| **Contact Type:** | Local Agency Caseworker | **Address:** | 1241 E. DYER RD., SUITE 120 |
| **Contact Name:** | IC SUPERVISOR | **City:** | SANTA ANA |
| **Phone No:** | | | |
| **Organization Name:** | ORANGE COUNTY | | |
| **Email:** | ghiggins@ochca.com | | |

| | | | | | | |
|---|---|---|---|---|---|---|
| 140 | 1 of 3 | NNW | 0.41 / 2,167.47 | 175.37 / -10 | **IMPRESSIONS POLISHING AND PLATING**<br>**1223 N. BATAVIA ST.**<br>**ORANGE CA 92867** | CERCLIS |

| | | | |
|---|---|---|---|
| **Site ID:** | 0908500 | **RNPL Status Code:** | N |
| **Site EPA ID:** | CAN000908500 | **NPL Status:** | Not on the NPL |
| **Site Street Address 2:** | | **RFED Facility Code:** | N |
| **Site County Name:** | ORANGE | **RFED Facility Desc:** | Not a Federal Facility |
| **Site FIPS Code:** | 06059 | **USGS Hydro Unit No.:** | |
| **Region Code:** | 09 | **Site Cong. Dist. Code:** | |
| **Site SMSA No.:** | | **ROT Desc:** | |
| **Site Prim. Latitude:** | +33.807764 | **FR NPL Update No.:** | |
| **Site Prim. Longitude:** | -117.861753 | **RFRA Code:** | |
| **Lat Long Source:** | | | |
| **RNON NPL Status Desc:** | Removal Only Site (No Site Assessment Work Needed) | | |

***CERCLIS Site Contact Name(s)***

| | |
|---|---|
| **Person ID:** | 13003854.00 |
| **First Name:** | Leslie |
| **Last Name:** | Ramirez |
| **Phone No.:** | 4159723978 |
| **Email:** | |

***CERCLIS Site Contact Name(s)***

***Person ID:*** 9270669.00
***First Name:*** Craig
***Last Name:*** Benson
***Phone No.:*** 5624996312
***Email:***

***CERCLIS Site Contact Name(s)***

***Person ID:*** 13004003.00
***First Name:*** Carl
***Last Name:*** Brickner
***Phone No.:***
***Email:***

***CERCLIS Site Contact Name(s)***

***Person ID:*** 13003858.00
***First Name:*** Sharon
***Last Name:*** Murray
***Phone No.:*** 4159724250
***Email:***

***CERCLIS Assess History***

***OU ID:*** 00
***Act Code ID:***
***RAT Code:***
***RAT Short Name:***
***RAT Name:***
***RAT Hist. Only Flag:***
***RAT NSI Indicator:***
***RAT Level:***
***RAT DEF OU:***
***RFBS Code:***
***SPA Code:***
***RAT Def:***
***Site Desc:*** No description available
.
***Site Alias:*** PLATE CORP.,,,,;
***RALT Short Name:***
***Act Start Date:***
***Act Complete Date:***
***AGT Order No.:*** 0
***SH OU:***
***SH Code:***
***SH Seq:***
***SH Start Date:***
***SH Complete Date:***
***SH Lead:***

***CERCLIS Assess History***

***OU ID:*** 00
***Act Code ID:*** 001
***RAT Code:*** RV
***RAT Short Name:*** RMVL
***RAT Name:*** REMOVAL
***RAT Hist. Only Flag:***
***RAT NSI Indicator:*** B
***RAT Level:*** 1
***RAT DEF OU:*** 00
***RFBS Code:*** V
***SPA Code:*** 08
***RAT Def:*** Response action that requires expeditious attention to reduce imminent and substantial dangers to human health, welfare, or the environment or an emergency response required within hours or days to address acute situations involving actual or potential threat to human health, the environment, or real or personal property due to the release of a hazardous substance. Characterization of a removal action as removal, not immediate removal or planned removal, started at the beginning of FY 1987. This code now takes the place of immediate removal (IR) and planned removal (PR).
***Site Desc:***
***Site Alias:***
***RALT Short Name:*** EPA Fund
***Act Start Date:*** 4/16/2007 00:00:00
***Act Complete Date:*** 8/9/2007 00:00:00
***AGT Order No.:*** 70
***SH OU:***
***SH Code:***
***SH Seq:***
***SH Start Date:***
***SH Complete Date:***
***SH Lead:***

| | | | | | | |
|---|---|---|---|---|---|---|
| 140 | 2 of 3 | NNW | 0.41 / | 175.37 / | PLATECORP | ENVIROSTOR |

| Map Key | Number of Records | Direction | Distance (mi/ft) | Elev/Diff (ft) | Site | DB |
|---|---|---|---|---|---|---|
| | | | 2,167.47 | -10 | 1223 N. BATAVIA STREET<br>ORANGE CA 92867 | |

| | | | |
|---|---|---|---|
| **Estor/EPA ID:** | 71002941 | **Assembly District:** | 68 |
| **Site Code:** | | **Senate District:** | 37 |
| **Nat Priority List:** | NO | **Permit Renewal Lead:** | |
| **APN:** | NONE SPECIFIED | **Public Partici Spclst:** | |
| **Census Tract:** | 6059076204 | **Project Manager:** | |
| **Site Type:** | TIERED PERMIT | **County:** | ORANGE |
| **Address Description:** | 1223 N. BATAVIA STREET | **Latitude:** | 33.807902 |
| **Office:** | CLEANUP CYPRESS | **Longitude:** | -117.861006 |
| **Special Program:** | | **Acres:** | NONE SPECIFIED |
| **Funding:** | | **Supervisor:** | |

**Cleanup Status:** INACTIVE - NEEDS EVALUATION AS OF
**Cleanup Oversight Agencies:** NONE SPECIFIED
**School District:**
**Past Use that Caused Contam:** NONE SPECIFIED
**Potential Media Affected:** NONE SPECIFIED
**Site History:**

**Potential Contamin of Concern:**

NONE SPECIFIED

**Status:** INACTIVE - NEEDS EVALUATION
**Program Type:** TIERED PERMIT
**CalEnviroScreen Score:** 76-80%
**Summary Link:** https://www.envirostor.dtsc.ca.gov/public/profile_report?global_id=71002941

***Completed Activities***

**Title:** Compliance
**Title Link:**
**Area Name:**
**Area Link:**
**Sub Area:**
**Sub Area Link:**
**Document Type:** Site Inspections/Visit (Non LUR)
**Date Completed:** 3/9/1999
**Comments:**

---

| | | | | | | |
|---|---|---|---|---|---|---|
| 140 | 3 of 3 | NNW | 0.41 / 2,167.47 | 175.37 / -10 | IMPRESSIONS POLISHING AND PLATING<br>1223 N. BATAVIA ST.<br>ORANGE CA 92867 | SEMS |

| | | | |
|---|---|---|---|
| **EPA ID:** | CAN000908500 | **Primary Name(MAP):** | IMPRESSIONS POLISHING AND PLATING |
| **Date SEMS List:** | 24-FEB-2022 | **Loc Address(MAP):** | 1223 N BATAVIA ST |
| **FIPS Code:** | | **City Name(MAP):** | ORANGE |
| **Cong District:** | | **State Code(MAP):** | CA |
| **County:** | ORANGE | **Postal Code(MAP):** | 92867 |
| **Latitude:** | | **County Name(MAP):** | ORANGE |
| **Longitude:** | | **Latitude83(MAP):** | 33.80791 |
| **Region:** | | **Longitude83(MAP):** | -117.86173 |

***Site Level Information***

| | | | |
|---|---|---|---|
| **Site ID:** | 0908500 | **Superfund Alt Agmt:** | No |
| **NPL:** | Not on the NPL | **FIPS Code:** | 06059 |
| **Federal Facility:** | No | **Cong District:** | |
| **FF Docket:** | No | **Region:** | 09 |

**Non NPL Status:** Removal Only Site (No Site Assessment Work Needed)

***Action Information***

| | | | |
|---|---|---|---|
| **Operable Units:** | 00 | **Start Actual:** | 04/16/2007 |
| **Action Code:** | RV | **Finish Actual:** | 08/09/2007 |
| **Action Name:** | RMVL | **Qual:** | C |
| **SEQ:** | 1 | **Curr Action Lead:** | EPA Perf |

***REST Information***

| | | | |
|---|---|---|---|
| **Registry ID:** | 110042000269 | **Pgm Sys Acrnm:** | SEMS |
| **Active Status:** | NOT ON THE NPL | **Accuracy Value:** | 30 |
| **Key Field:** | SEMSCAN000908500 | **HUC8 Code:** | 18070203 |
| **Interest Type:** | SUPERFUND (NON-NPL) | **HUC 12:** | |
| **Fed Agency Name:** | | **Federal Land Ind:** | |
| **Fed Facility Code:** | N | **Public Ind:** | Y |
| **EPA Region Code:** | 09 | **Pgm Report:** | no data yet |

**Collect Mth Desc:** ADDRESS MATCHING-HOUSE NUMBER
**Ref Point Desc:** CENTER OF A FACILITY OR STATION
**Fac Url:** https://ofmpub.epa.gov/frs_public2/fii_query_detail.disp_program_facility?p_registry_id=110042000269
**Program Url:**
**Pgm Report Url:** no data yet
**Fips Code:** 06059

---

| Map Key | Number of Records | Direction | Distance (mi/ft) | Elev/Diff (ft) | Site | DB |
|---|---|---|---|---|---|---|
| 141 | 1 of 3 | NNW | 0.41 / 2,167.55 | 175.37 / -10 | IMPRESSION POLISHING AND PLATING, INC.<br>1223 NORTH BATAVIA STREET<br>ORANGE CA 92867 | VCP |

| | | | |
|---|---|---|---|
| **Estor/EPA ID:** | 60000856 | **Permit Renewal Lead:** | |
| **Site Code:** | 401632, 401399, 401545 | **Project Manager:** | JOSEPH CULLY |
| **Nat Priority List:** | NO | **Supervisor:** | PATRICK HSIEH |
| **Acres:** | 0.9 ACRES | **Public Partici Spclst:** | |
| **Special Program:** | VOLUNTARY CLEANUP PROGRAM | **Census Tract:** | 6059076204 |
| **Funding:** | SITE PROPONENT | **County:** | ORANGE |
| **Assembly District:** | 68 | **Latitude:** | 33.8079021590368 |
| **Senate District:** | 37 | **Longitude:** | -117.861006229017 |
| **School District:** | | | |

**APN:** 375-291-03
**Cleanup Status:** CERTIFIED O&M - LAND USE RESTRICTIONS ONLY AS OF 8/17/2017
**Cleanup Oversight Agencies:** DTSC - SITE CLEANUP PROGRAM - LEAD AGENCY
**Site Type:** VOLUNTARY CLEANUP
**Office:** CLEANUP CYPRESS
**Past Use that Caused Contam:** METAL FINISHING, METAL PLATING - CHROME, METAL PLATING - OTHER
**Potential Media Affected:** SOIL
**Potential Contamin of Concern:**

ARSENIC CHROMIUM VI NICKEL TOTAL CHROMIUM (1:6 RATIO CR VI:CR III)

***Site History:***

The property on which the Site is located has been in operation from the 1960s until the present. From the 1960s until 1984 Somerfield Printing operated on the site. Prior to 1960, the property was vacant. From 1984 until approximately 2003, the site was operated by Plate Corp., a plating company. From 2003 until March 2007, the property operated as Impressions Polishing and Plating, Inc.; currently the building located on the property is vacant and empty. In September 2007, the Federal Environmental Protection Agency (EPA) conducted an assessment of metal contamination on the property. Most results showed low levels of metals, but elevated levels of Nickel and Chromium III and VI were found. A consultant for the owner claims to have remediated all contamination at the site. He then covered the salt with fresh concrete. However, he did this remediation without DTSC's oversight. DTSC said that the owner had to perform two rounds of indoor air sampling, 6 months apart. The owner performed the first round of indoor air sampling. However before the second round was to be performed, the consultant found out that the owner had rented out space to a spray paint operator. Therefore, the only alternative was then soil vapor sampling. The soil vapor sampling showed that the site met the criteria for commercial and industrial use. The site has been sold, and continues to be an auto body shop and has a spray paint shop. All that remains to be done at this site are the annual LUC inspections.

**Status:** CERTIFIED O&M - LAND USE RESTRICTIONS ONLY - LAND USE RESTRICTIONS
**Program Type:** VOLUNTARY CLEANUP
**CalEnviroScreen Score:** 76-80%
**Summary Link:** https://www.envirostor.dtsc.ca.gov/public/profile_report?global_id=60000856

***Land Use Restrictions***

***Site Management Requirements:*** NONE SPECIFIED
***Title:*** Land Use Covenant Restriction
***Title Link:*** https://www.envirostor.dtsc.ca.gov/public/final_documents2?cmd=radocuments&global_id=60000856&enforcement_id=60377240
***Date Recorded:*** 10/7/2016

***Completed Activities***

***Title:*** Voluntary Cleanup Agreement
***Title Link:*** https://www.envirostor.dtsc.ca.gov/public/final_documents2?global_id=60000856&enforcement_id=6012223
***Area Name:***
***Area Link:***
***Sub Area:***
***Sub Area Link:***
***Document Type:*** Standard Voluntary Agreement
***Date Completed:*** 3/25/2008
***Comments:*** The Voluntary Cleanup Agreement was fully executed on 3/25/08.

***Title:*** 2021 Annual LUC Inspection Report
***Title Link:*** https://www.envirostor.dtsc.ca.gov/public/final_documents2?global_id=60000856&enforcement_id=60492751
***Area Name:***
***Area Link:***
***Sub Area:***
***Sub Area Link:***
***Document Type:*** Land Use Restriction - Site Inspection/Visit
***Date Completed:*** 1/26/2021
***Comments:***

***Title:*** Request for Soil Vapor Sampling Work Plan
***Title Link:*** https://www.envirostor.dtsc.ca.gov/public/final_documents2?global_id=60000856&enforcement_id=60387693
***Area Name:***
***Area Link:***
***Sub Area:***
***Sub Area Link:***
***Document Type:*** Correspondence
***Date Completed:*** 12/30/2014
***Comments:***

***Title:*** 2014 Annual Cost Estimate Letter
***Title Link:*** https://www.envirostor.dtsc.ca.gov/public/final_documents2?global_id=60000856&enforcement_id=60344431
***Area Name:***
***Area Link:***
***Sub Area:***
***Sub Area Link:***
***Document Type:*** Annual Oversight Cost Estimate
***Date Completed:*** 12/2/2013
***Comments:***

***Title:*** Voluntary Cleanup Agreement
***Title Link:*** https://www.envirostor.dtsc.ca.gov/public/final_documents2?global_id=60000856&enforcement_id=60323439
***Area Name:***
***Area Link:***
***Sub Area:***
***Sub Area Link:***
***Document Type:*** Standard Voluntary Agreement
***Date Completed:*** 5/9/2013
***Comments:***

***Title:*** Cost Estimate Letter
***Title Link:*** https://www.envirostor.dtsc.ca.gov/public/final_documents2?global_id=60000856&enforcement_id=60190112
***Area Name:***
***Area Link:***
***Sub Area:***
***Sub Area Link:***
***Document Type:*** Annual Oversight Cost Estimate

**Date Completed:** 3/22/2010
**Comments:** Final Letter mailed out on March 22, 2010.

**Title:** Indoor AirSampling Workplan Part I
**Title Link:** https://www.envirostor.dtsc.ca.gov/public/final_documents2?global_id=60000856&doc_id=60345026
**Area Name:**
**Area Link:**
**Sub Area:**
**Sub Area Link:**
**Document Type:** Site Characterization Workplan
**Date Completed:** 6/5/2014
**Comments:**

**Title:** 2019 Annual Land Use Restriction Inspection
**Title Link:** https://www.envirostor.dtsc.ca.gov/public/final_documents2?global_id=60000856&enforcement_id=60466426
**Area Name:**
**Area Link:**
**Sub Area:**
**Sub Area Link:**
**Document Type:** Land Use Restriction - Site Inspection/Visit
**Date Completed:** 1/25/2019
**Comments:**

**Title:** Indoor Air Sampling Report Part I
**Title Link:** https://www.envirostor.dtsc.ca.gov/public/final_documents2?global_id=60000856&doc_id=60361937
**Area Name:**
**Area Link:**
**Sub Area:**
**Sub Area Link:**
**Document Type:** Site Characterization Report
**Date Completed:** 8/25/2014
**Comments:**

**Title:** 2015-2016 Annual Oversight Cost Estimate Letter
**Title Link:** https://www.envirostor.dtsc.ca.gov/public/final_documents2?global_id=60000856&enforcement_id=60402370
**Area Name:**
**Area Link:**
**Sub Area:**
**Sub Area Link:**
**Document Type:** Annual Oversight Cost Estimate
**Date Completed:** 10/29/2015
**Comments:**

**Title:** Sampling Analysis Report
**Title Link:** https://www.envirostor.dtsc.ca.gov/public/final_documents2?global_id=60000856&doc_id=60424006
**Area Name:**
**Area Link:**
**Sub Area:**
**Sub Area Link:**
**Document Type:** Other Report
**Date Completed:** 5/19/2009
**Comments:**

**Title:** Public Notice
**Title Link:** https://www.envirostor.dtsc.ca.gov/public/final_documents2?global_id=60000856&doc_id=60412701
**Area Name:**
**Area Link:**
**Sub Area:**
**Sub Area Link:**
**Document Type:** Public Notice
**Date Completed:** 8/31/2016
**Comments:**

**Title:** Annual Land Use Site Inspection Reprot
**Title Link:** https://www.envirostor.dtsc.ca.gov/public/final_documents2?global_id=60000856&enforcement_id=60430673
**Area Name:**
**Area Link:**
**Sub Area:**
**Sub Area Link:**

***Document Type:*** Land Use Restriction - Site Inspection/Visit
***Date Completed:*** 12/11/2017
***Comments:***

***Title:*** U.S. EPA Assessment and Removal Report
***Title Link:*** https://www.envirostor.dtsc.ca.gov/public/final_documents2?global_id=60000856&doc_id=60424001
***Area Name:***
***Area Link:***
***Sub Area:***
***Sub Area Link:***
***Document Type:*** Technical Report
***Date Completed:*** 10/10/2007
***Comments:***

***Title:*** 2019-2020 Annual Oversight Cost Estimate Letter
***Title Link:*** https://www.envirostor.dtsc.ca.gov/public/final_documents2?global_id=60000856&enforcement_id=60466425
***Area Name:***
***Area Link:***
***Sub Area:***
***Sub Area Link:***
***Document Type:*** Annual Oversight Cost Estimate
***Date Completed:*** 12/19/2019
***Comments:***

***Title:*** Annual Cost Estimate Letter
***Title Link:*** https://www.envirostor.dtsc.ca.gov/public/final_documents2?global_id=60000856&enforcement_id=60257445
***Area Name:***
***Area Link:***
***Sub Area:***
***Sub Area Link:***
***Document Type:*** Annual Oversight Cost Estimate
***Date Completed:*** 10/26/2010
***Comments:*** Sent letter on October 26, 2010

***Title:*** Soil Vapor Survey Work Plan
***Title Link:*** https://www.envirostor.dtsc.ca.gov/public/final_documents2?global_id=60000856&doc_id=60377234
***Area Name:***
***Area Link:***
***Sub Area:***
***Sub Area Link:***
***Document Type:*** Site Characterization Workplan
***Date Completed:*** 7/22/2015
***Comments:***

***Title:*** Soil Vapor Sampling Report
***Title Link:*** https://www.envirostor.dtsc.ca.gov/public/final_documents2?global_id=60000856&doc_id=60397200
***Area Name:***
***Area Link:***
***Sub Area:***
***Sub Area Link:***
***Document Type:*** Site Characterization Report
***Date Completed:*** 3/14/2016
***Comments:***

***Title:*** Land Use Covenant Restriction
***Title Link:*** https://www.envirostor.dtsc.ca.gov/public/final_documents2?global_id=60000856&enforcement_id=60377240
***Area Name:***
***Area Link:***
***Sub Area:***
***Sub Area Link:***
***Document Type:*** Land Use Restriction
***Date Completed:*** 10/7/2016
***Comments:***

***Title:*** 2014-2015 Annual Cost Estimate Letter
***Title Link:*** https://www.envirostor.dtsc.ca.gov/public/final_documents2?global_id=60000856&enforcement_id=60386615
***Area Name:***
***Area Link:***
***Sub Area:***

**Sub Area Link:**
**Document Type:** Annual Oversight Cost Estimate
**Date Completed:** 11/21/2014
**Comments:**

**Title:** Annual Cost Estimate
**Title Link:** https://www.envirostor.dtsc.ca.gov/public/final_documents2?global_id=60000856&enforcement_id=6017580
**Area Name:**
**Area Link:**
**Sub Area:**
**Sub Area Link:**
**Document Type:** Annual Oversight Cost Estimate
**Date Completed:** 10/13/2009
**Comments:** Letter sent out on October 13, 2009.

**Title:** Preliminary Endangerment Assessment Report
**Title Link:** https://www.envirostor.dtsc.ca.gov/public/final_documents2?global_id=60000856&doc_id=6018745
**Area Name:**
**Area Link:**
**Sub Area:**
**Sub Area Link:**
**Document Type:** Preliminary Endangerment Assessment Report
**Date Completed:** 11/24/2008
**Comments:**

**Title:** Certification
**Title Link:** https://www.envirostor.dtsc.ca.gov/public/final_documents2?global_id=60000856&enforcement_id=60377243
**Area Name:**
**Area Link:**
**Sub Area:**
**Sub Area Link:**
**Document Type:** Certification
**Date Completed:** 5/30/2017
**Comments:**

**Title:** Follow-Up Letter to November 12, 2013 Meeting Requesting a Work Plan
**Title Link:** https://www.envirostor.dtsc.ca.gov/public/final_documents2?global_id=60000856&enforcement_id=60387285
**Area Name:**
**Area Link:**
**Sub Area:**
**Sub Area Link:**
**Document Type:** Correspondence
**Date Completed:** 12/5/2013
**Comments:**

**Title:** Notice of Exemption
**Title Link:** https://www.envirostor.dtsc.ca.gov/public/final_documents2?global_id=60000856&enforcement_id=60417220
**Area Name:**
**Area Link:**
**Sub Area:**
**Sub Area Link:**
**Document Type:** CEQA - Notice of Exemption
**Date Completed:** 10/10/2016
**Comments:**

**Title:** Annual Cost Estimate Letter for FY 2016/2017
**Title Link:** https://www.envirostor.dtsc.ca.gov/public/final_documents2?global_id=60000856&enforcement_id=60419156
**Area Name:**
**Area Link:**
**Sub Area:**
**Sub Area Link:**
**Document Type:** Annual Oversight Cost Estimate
**Date Completed:** 10/25/2016
**Comments:**

| | | | | | | |
|---|---|---|---|---|---|---|
| 141 | 2 of 3 | NNW | 0.41 / 2,167.55 | 175.37 / -10 | IMPRESSION POLISHING AND PLATING, INC.<br>1223 NORTH BATAVIA STREET | LUR |

**Estor/EPA ID:** 60000856
**Site Code:** 401632, 401399, 401545
**Nat Priority List:** NO
**Acres:** 0.9 ACRES
**Special Program:** VOLUNTARY CLEANUP PROGRAM
**Funding:** SITE PROPONENT
**Assembly District:** 68
**Senate District:** 37
**School District:**
**Permit Renewal Lead:**
**Project Manager:** JOSEPH CULLY
**Supervisor:** PATRICK HSIEH
**Public Partici Spclst:**
**Census Tract:** 6059076204
**County:** ORANGE
**Latitude:** 33.8079021590368
**Longitude:** -117.861006229017
**APN:** 375-291-03
**Cleanup Status:** CERTIFIED O&M - LAND USE RESTRICTIONS ONLY AS OF 8/17/2017
**Cleanup Oversight Agencies:** DTSC - SITE CLEANUP PROGRAM - LEAD AGENCY
**Site Type:** VOLUNTARY CLEANUP
**Office:** CLEANUP CYPRESS
**Past Use that Caused Contam:** METAL FINISHING, METAL PLATING - CHROME, METAL PLATING - OTHER
**Potential Media Affected:** SOIL
**Potential Contamin of Concern:**

ARSENIC CHROMIUM VI NICKEL TOTAL CHROMIUM (1:6 RATIO CR VI:CR III)

***Site History:***

The property on which the Site is located has been in operation from the 1960s until the present. From the 1960s until 1984 Somerfield Printing operated on the site. Prior to 1960, the property was vacant. From 1984 until approximately 2003, the site was operated by Plate Corp., a plating company. From 2003 until March 2007, the property operated as Impressions Polishing and Plating, Inc.; currently the building located on the property is vacant and empty. In September 2007, the Federal Environmental Protection Agency (EPA) conducted an assessment of metal contamination on the property. Most results showed low levels of metals, but elevated levels of Nickel and Chromium III and VI were found. A consultant for the owner claims to have remediated all contamination at the site. He then covered the salt with fresh concrete. However, he did this remediation without DTSC's oversight. DTSC said that the owner had to perform two rounds of indoor air sampling, 6 months apart. The owner performed the first round of indoor air sampling. However before the second round was to be performed, the consultant found out that the owner had rented out space to a spray paint operator. Therefore, the only alternative was then soil vapor sampling. The soil vapor sampling showed that the site met the criteria for commercial and industrial use. The site has been sold, and continues to be an auto body shop and has a spray paint shop. All that remains to be done at this site are the annual LUC inspections.

**Status:** CERTIFIED O&M - LAND USE RESTRICTIONS ONLY - LAND USE RESTRICTIONS
**Program Type:** VOLUNTARY CLEANUP
**CalEnviroScreen Score:** 76-80%
**Summary Link:** https://www.envirostor.dtsc.ca.gov/public/profile_report?global_id=60000856

***Land Use Restrictions***

**Site Management Requirements:** NONE SPECIFIED
**Title:** Land Use Covenant Restriction
**Title Link:** https://www.envirostor.dtsc.ca.gov/public/final_documents2?cmd=radocuments&global_id=60000856&enforcement_id=60377240
**Date Recorded:** 10/7/2016

***Completed Activities***

**Title:** Annual Land Use Site Inspection Reprot
**Title Link:** https://www.envirostor.dtsc.ca.gov/public/final_documents2?global_id=60000856&enforcement_id=60430673
**Area Name:**
**Area Link:**
**Sub Area:**
**Sub Area Link:**
**Document Type:** Land Use Restriction - Site Inspection/Visit
**Date Completed:** 12/11/2017
**Comments:**

**Title:** Cost Estimate Letter
**Title Link:** https://www.envirostor.dtsc.ca.gov/public/final_documents2?global_id=60000856&enforcement_id=60190112
**Area Name:**
**Area Link:**

**Sub Area:**
**Sub Area Link:**
**Document Type:** Annual Oversight Cost Estimate
**Date Completed:** 3/22/2010
**Comments:** Final Letter mailed out on March 22, 2010.

**Title:** Soil Vapor Survey Work Plan
**Title Link:** https://www.envirostor.dtsc.ca.gov/public/final_documents2?global_id=60000856&doc_id=60377234
**Area Name:**
**Area Link:**
**Sub Area:**
**Sub Area Link:**
**Document Type:** Site Characterization Workplan
**Date Completed:** 7/22/2015
**Comments:**

**Title:** U.S. EPA Assessment and Removal Report
**Title Link:** https://www.envirostor.dtsc.ca.gov/public/final_documents2?global_id=60000856&doc_id=60424001
**Area Name:**
**Area Link:**
**Sub Area:**
**Sub Area Link:**
**Document Type:** Technical Report
**Date Completed:** 10/10/2007
**Comments:**

**Title:** Voluntary Cleanup Agreement
**Title Link:** https://www.envirostor.dtsc.ca.gov/public/final_documents2?global_id=60000856&enforcement_id=60323439
**Area Name:**
**Area Link:**
**Sub Area:**
**Sub Area Link:**
**Document Type:** Standard Voluntary Agreement
**Date Completed:** 5/9/2013
**Comments:**

**Title:** Preliminary Endangerment Assessment Report
**Title Link:** https://www.envirostor.dtsc.ca.gov/public/final_documents2?global_id=60000856&doc_id=6018745
**Area Name:**
**Area Link:**
**Sub Area:**
**Sub Area Link:**
**Document Type:** Preliminary Endangerment Assessment Report
**Date Completed:** 11/24/2008
**Comments:**

**Title:** Annual Cost Estimate
**Title Link:** https://www.envirostor.dtsc.ca.gov/public/final_documents2?global_id=60000856&enforcement_id=6017580
**Area Name:**
**Area Link:**
**Sub Area:**
**Sub Area Link:**
**Document Type:** Annual Oversight Cost Estimate
**Date Completed:** 10/13/2009
**Comments:** Letter sent out on October 13, 2009.

**Title:** Public Notice
**Title Link:** https://www.envirostor.dtsc.ca.gov/public/final_documents2?global_id=60000856&doc_id=60412701
**Area Name:**
**Area Link:**
**Sub Area:**
**Sub Area Link:**
**Document Type:** Public Notice
**Date Completed:** 8/31/2016
**Comments:**

**Title:** 2015-2016 Annual Oversight Cost Estimate Letter
**Title Link:** https://www.envirostor.dtsc.ca.gov/public/final_documents2?global_id=60000856&enforcement_id=60402370
**Area Name:**

**Area Link:**
**Sub Area:**
**Sub Area Link:**
**Document Type:** Annual Oversight Cost Estimate
**Date Completed:** 10/29/2015
**Comments:**

**Title:** 2014-2015 Annual Cost Estimate Letter
**Title Link:** https://www.envirostor.dtsc.ca.gov/public/final_documents2?global_id=60000856&enforcement_id=60386615
**Area Name:**
**Area Link:**
**Sub Area:**
**Sub Area Link:**
**Document Type:** Annual Oversight Cost Estimate
**Date Completed:** 11/21/2014
**Comments:**

**Title:** Annual Cost Estimate Letter
**Title Link:** https://www.envirostor.dtsc.ca.gov/public/final_documents2?global_id=60000856&enforcement_id=60257445
**Area Name:**
**Area Link:**
**Sub Area:**
**Sub Area Link:**
**Document Type:** Annual Oversight Cost Estimate
**Date Completed:** 10/26/2010
**Comments:** Sent letter on October 26, 2010

**Title:** Soil Vapor Sampling Report
**Title Link:** https://www.envirostor.dtsc.ca.gov/public/final_documents2?global_id=60000856&doc_id=60397200
**Area Name:**
**Area Link:**
**Sub Area:**
**Sub Area Link:**
**Document Type:** Site Characterization Report
**Date Completed:** 3/14/2016
**Comments:**

**Title:** 2019-2020 Annual Oversight Cost Estimate Letter
**Title Link:** https://www.envirostor.dtsc.ca.gov/public/final_documents2?global_id=60000856&enforcement_id=60466425
**Area Name:**
**Area Link:**
**Sub Area:**
**Sub Area Link:**
**Document Type:** Annual Oversight Cost Estimate
**Date Completed:** 12/19/2019
**Comments:**

**Title:** Indoor AirSampling Workplan Part I
**Title Link:** https://www.envirostor.dtsc.ca.gov/public/final_documents2?global_id=60000856&doc_id=60345026
**Area Name:**
**Area Link:**
**Sub Area:**
**Sub Area Link:**
**Document Type:** Site Characterization Workplan
**Date Completed:** 6/5/2014
**Comments:**

**Title:** Follow-Up Letter to November 12, 2013 Meeting Requesting a Work Plan
**Title Link:** https://www.envirostor.dtsc.ca.gov/public/final_documents2?global_id=60000856&enforcement_id=60387285
**Area Name:**
**Area Link:**
**Sub Area:**
**Sub Area Link:**
**Document Type:** Correspondence
**Date Completed:** 12/5/2013
**Comments:**

**Title:** 2014 Annual Cost Estimate Letter
**Title Link:** https://www.envirostor.dtsc.ca.gov/public/final_documents2?global_id=60000856&enforcement_id=60344431

***Area Name:***
***Area Link:***
***Sub Area:***
***Sub Area Link:***
***Document Type:*** Annual Oversight Cost Estimate
***Date Completed:*** 12/2/2013
***Comments:***

***Title:*** Certification
***Title Link:*** https://www.envirostor.dtsc.ca.gov/public/final_documents2?global_id=60000856&enforcement_id=60377243
***Area Name:***
***Area Link:***
***Sub Area:***
***Sub Area Link:***
***Document Type:*** Certification
***Date Completed:*** 5/30/2017
***Comments:***

***Title:*** Indoor Air Sampling Report Part I
***Title Link:*** https://www.envirostor.dtsc.ca.gov/public/final_documents2?global_id=60000856&doc_id=60361937
***Area Name:***
***Area Link:***
***Sub Area:***
***Sub Area Link:***
***Document Type:*** Site Characterization Report
***Date Completed:*** 8/25/2014
***Comments:***

***Title:*** Notice of Exemption
***Title Link:*** https://www.envirostor.dtsc.ca.gov/public/final_documents2?global_id=60000856&enforcement_id=60417220
***Area Name:***
***Area Link:***
***Sub Area:***
***Sub Area Link:***
***Document Type:*** CEQA - Notice of Exemption
***Date Completed:*** 10/10/2016
***Comments:***

***Title:*** Request for Soil Vapor Sampling Work Plan
***Title Link:*** https://www.envirostor.dtsc.ca.gov/public/final_documents2?global_id=60000856&enforcement_id=60387693
***Area Name:***
***Area Link:***
***Sub Area:***
***Sub Area Link:***
***Document Type:*** Correspondence
***Date Completed:*** 12/30/2014
***Comments:***

***Title:*** Voluntary Cleanup Agreement
***Title Link:*** https://www.envirostor.dtsc.ca.gov/public/final_documents2?global_id=60000856&enforcement_id=6012223
***Area Name:***
***Area Link:***
***Sub Area:***
***Sub Area Link:***
***Document Type:*** Standard Voluntary Agreement
***Date Completed:*** 3/25/2008
***Comments:*** The Voluntary Cleanup Agreement was fully executed on 3/25/08.

***Title:*** Sampling Analysis Report
***Title Link:*** https://www.envirostor.dtsc.ca.gov/public/final_documents2?global_id=60000856&doc_id=60424006
***Area Name:***
***Area Link:***
***Sub Area:***
***Sub Area Link:***
***Document Type:*** Other Report
***Date Completed:*** 5/19/2009
***Comments:***

***Title:*** 2021 Annual LUC Inspection Report

**Title Link:** https://www.envirostor.dtsc.ca.gov/public/final_documents2?global_id=60000856&enforcement_id=60492751
**Area Name:**
**Area Link:**
**Sub Area:**
**Sub Area Link:**
**Document Type:** Land Use Restriction - Site Inspection/Visit
**Date Completed:** 1/26/2021
**Comments:**

**Title:** 2019 Annual Land Use Restriction Inspection
**Title Link:** https://www.envirostor.dtsc.ca.gov/public/final_documents2?global_id=60000856&enforcement_id=60466426
**Area Name:**
**Area Link:**
**Sub Area:**
**Sub Area Link:**
**Document Type:** Land Use Restriction - Site Inspection/Visit
**Date Completed:** 1/25/2019
**Comments:**

**Title:** Land Use Covenant Restriction
**Title Link:** https://www.envirostor.dtsc.ca.gov/public/final_documents2?global_id=60000856&enforcement_id=60377240
**Area Name:**
**Area Link:**
**Sub Area:**
**Sub Area Link:**
**Document Type:** Land Use Restriction
**Date Completed:** 10/7/2016
**Comments:**

**Title:** Annual Cost Estimate Letter for FY 2016/2017
**Title Link:** https://www.envirostor.dtsc.ca.gov/public/final_documents2?global_id=60000856&enforcement_id=60419156
**Area Name:**
**Area Link:**
**Sub Area:**
**Sub Area Link:**
**Document Type:** Annual Oversight Cost Estimate
**Date Completed:** 10/25/2016
**Comments:**

| | | | | | | |
|---|---|---|---|---|---|---|
| 141 | 3 of 3 | NNW | 0.41 / 2,167.55 | 175.37 / -10 | **IMPRESSION POLISHING AND PLATING, INC.**<br>**1223 NORTH BATAVIA STREET**<br>**ORANGE CA 92867** | ENVIROSTOR |

| | | | |
|---|---|---|---|
| **Estor/EPA ID:** | 60000856 | **Assembly District:** | 68 |
| **Site Code:** | 401632, 401399, 401545 | **Senate District:** | 37 |
| **Nat Priority List:** | NO | **Permit Renewal Lead:** | |
| **APN:** | 375-291-03 | **Public Partici Spclst:** | |
| **Census Tract:** | 6059076204 | **Project Manager:** | JOSEPH CULLY |
| **Site Type:** | VOLUNTARY CLEANUP | **County:** | ORANGE |
| **Address Description:** | 1223 NORTH BATAVIA STREET | **Latitude:** | 33.8079021590368 |
| **Office:** | CLEANUP CYPRESS | **Longitude:** | -117.861006229017 |
| **Special Program:** | VOLUNTARY CLEANUP PROGRAM | **Acres:** | 0.9 ACRES |
| **Funding:** | SITE PROPONENT | **Supervisor:** | PATRICK HSIEH |

**Cleanup Status:** CERTIFIED O&M - LAND USE RESTRICTIONS ONLY AS OF 8/17/2017
**Cleanup Oversight Agencies:** DTSC - SITE CLEANUP PROGRAM - LEAD AGENCY
**School District:**
**Past Use that Caused Contam:** METAL FINISHING, METAL PLATING - CHROME, METAL PLATING - OTHER
**Potential Media Affected:** SOIL
**Potential Contamin of Concern:**

ARSENIC CHROMIUM VI NICKEL TOTAL CHROMIUM (1:6 RATIO CR VI:CR III)

***Site History:***

The property on which the Site is located has been in operation from the 1960s until the present. From the 1960s until 1984 Somerfield Printing operated on the site. Prior to 1960, the property was vacant. From 1984 until approximately 2003, the site was operated by Plate Corp., a plating company. From 2003 until March 2007, the property operated as Impressions Polishing and Plating, Inc.; currently the building located on the property is vacant and

empty. In September 2007, the Federal Environmental Protection Agency (EPA) conducted an assessment of metal contamination on the property. Most results showed low levels of metals, but elevated levels of Nickel and Chromium III and VI were found. A consultant for the owner claims to have remediated all contamination at the site. He then covered the salt with fresh concrete. However, he did this remediation without DTSC's oversight. DTSC said that the owner had to perform two rounds of indoor air sampling, 6 months apart. The owner performed the first round of indoor air sampling. However before the second round was to be performed, the consultant found out that the owner had rented out space to a spray paint operator. Therefore, the only alternative was then soil vapor sampling. The soil vapor sampling showed that the site met the criteria for commercial and industrial use. The site has been sold, and continues to be an auto body shop and has a spray paint shop. All that remains to be done at this site are the annual LUC inspections.

***Status:*** CERTIFIED O&M - LAND USE RESTRICTIONS ONLY - LAND USE RESTRICTIONS
***Program Type:*** VOLUNTARY CLEANUP
***CalEnviroScreen Score:*** 76-80%
***Summary Link:*** https://www.envirostor.dtsc.ca.gov/public/profile_report?global_id=60000856

***Land Use Restrictions***

***Site Management Requirements:*** NONE SPECIFIED
***Title:*** Land Use Covenant Restriction
***Title Link:*** https://www.envirostor.dtsc.ca.gov/public/final_documents2?cmd=radocuments&global_id=60000856&enforcement_id=60377240
***Date Recorded:*** 10/7/2016

***Completed Activities***

***Title:*** 2019-2020 Annual Oversight Cost Estimate Letter
***Title Link:*** https://www.envirostor.dtsc.ca.gov/public/final_documents2?global_id=60000856&enforcement_id=60466425
***Area Name:***
***Area Link:***
***Sub Area:***
***Sub Area Link:***
***Document Type:*** Annual Oversight Cost Estimate
***Date Completed:*** 12/19/2019
***Comments:***

***Title:*** 2021 Annual LUC Inspection Report
***Title Link:*** https://www.envirostor.dtsc.ca.gov/public/final_documents2?global_id=60000856&enforcement_id=60492751
***Area Name:***
***Area Link:***
***Sub Area:***
***Sub Area Link:***
***Document Type:*** Land Use Restriction - Site Inspection/Visit
***Date Completed:*** 1/26/2021
***Comments:***

***Title:*** 2014-2015 Annual Cost Estimate Letter
***Title Link:*** https://www.envirostor.dtsc.ca.gov/public/final_documents2?global_id=60000856&enforcement_id=60386615
***Area Name:***
***Area Link:***
***Sub Area:***
***Sub Area Link:***
***Document Type:*** Annual Oversight Cost Estimate
***Date Completed:*** 11/21/2014
***Comments:***

***Title:*** Annual Cost Estimate Letter for FY 2016/2017
***Title Link:*** https://www.envirostor.dtsc.ca.gov/public/final_documents2?global_id=60000856&enforcement_id=60419156
***Area Name:***
***Area Link:***
***Sub Area:***
***Sub Area Link:***
***Document Type:*** Annual Oversight Cost Estimate
***Date Completed:*** 10/25/2016
***Comments:***

***Title:*** Annual Land Use Site Inspection Reprot

***Title Link:*** https://www.envirostor.dtsc.ca.gov/public/final_documents2?global_id=60000856&enforcement_id=60430673
***Area Name:***
***Area Link:***
***Sub Area:***
***Sub Area Link:***
***Document Type:*** Land Use Restriction - Site Inspection/Visit
***Date Completed:*** 12/11/2017
***Comments:***

***Title:*** Annual Cost Estimate Letter
***Title Link:*** https://www.envirostor.dtsc.ca.gov/public/final_documents2?global_id=60000856&enforcement_id=60257445
***Area Name:***
***Area Link:***
***Sub Area:***
***Sub Area Link:***
***Document Type:*** Annual Oversight Cost Estimate
***Date Completed:*** 10/26/2010
***Comments:*** Sent letter on October 26, 2010

***Title:*** Land Use Covenant Restriction
***Title Link:*** https://www.envirostor.dtsc.ca.gov/public/final_documents2?global_id=60000856&enforcement_id=60377240
***Area Name:***
***Area Link:***
***Sub Area:***
***Sub Area Link:***
***Document Type:*** Land Use Restriction
***Date Completed:*** 10/7/2016
***Comments:***

***Title:*** Notice of Exemption
***Title Link:*** https://www.envirostor.dtsc.ca.gov/public/final_documents2?global_id=60000856&enforcement_id=60417220
***Area Name:***
***Area Link:***
***Sub Area:***
***Sub Area Link:***
***Document Type:*** CEQA - Notice of Exemption
***Date Completed:*** 10/10/2016
***Comments:***

***Title:*** Soil Vapor Sampling Report
***Title Link:*** https://www.envirostor.dtsc.ca.gov/public/final_documents2?global_id=60000856&doc_id=60397200
***Area Name:***
***Area Link:***
***Sub Area:***
***Sub Area Link:***
***Document Type:*** Site Characterization Report
***Date Completed:*** 3/14/2016
***Comments:***

***Title:*** Soil Vapor Survey Work Plan
***Title Link:*** https://www.envirostor.dtsc.ca.gov/public/final_documents2?global_id=60000856&doc_id=60377234
***Area Name:***
***Area Link:***
***Sub Area:***
***Sub Area Link:***
***Document Type:*** Site Characterization Workplan
***Date Completed:*** 7/22/2015
***Comments:***

***Title:*** Voluntary Cleanup Agreement
***Title Link:*** https://www.envirostor.dtsc.ca.gov/public/final_documents2?global_id=60000856&enforcement_id=6012223
***Area Name:***
***Area Link:***
***Sub Area:***
***Sub Area Link:***
***Document Type:*** Standard Voluntary Agreement
***Date Completed:*** 3/25/2008
***Comments:*** The Voluntary Cleanup Agreement was fully executed on 3/25/08.

**Title:** Preliminary Endangerment Assessment Report
**Title Link:** https://www.envirostor.dtsc.ca.gov/public/final_documents2?global_id=60000856&doc_id=6018745
**Area Name:**
**Area Link:**
**Sub Area:**
**Sub Area Link:**
**Document Type:** Preliminary Endangerment Assessment Report
**Date Completed:** 11/24/2008
**Comments:**

**Title:** Sampling Analysis Report
**Title Link:** https://www.envirostor.dtsc.ca.gov/public/final_documents2?global_id=60000856&doc_id=60424006
**Area Name:**
**Area Link:**
**Sub Area:**
**Sub Area Link:**
**Document Type:** Other Report
**Date Completed:** 5/19/2009
**Comments:**

**Title:** Follow-Up Letter to November 12, 2013 Meeting Requesting a Work Plan
**Title Link:** https://www.envirostor.dtsc.ca.gov/public/final_documents2?global_id=60000856&enforcement_id=60387285
**Area Name:**
**Area Link:**
**Sub Area:**
**Sub Area Link:**
**Document Type:** Correspondence
**Date Completed:** 12/5/2013
**Comments:**

**Title:** 2015-2016 Annual Oversight Cost Estimate Letter
**Title Link:** https://www.envirostor.dtsc.ca.gov/public/final_documents2?global_id=60000856&enforcement_id=60402370
**Area Name:**
**Area Link:**
**Sub Area:**
**Sub Area Link:**
**Document Type:** Annual Oversight Cost Estimate
**Date Completed:** 10/29/2015
**Comments:**

**Title:** 2019 Annual Land Use Restriction Inspection
**Title Link:** https://www.envirostor.dtsc.ca.gov/public/final_documents2?global_id=60000856&enforcement_id=60466426
**Area Name:**
**Area Link:**
**Sub Area:**
**Sub Area Link:**
**Document Type:** Land Use Restriction - Site Inspection/Visit
**Date Completed:** 1/25/2019
**Comments:**

**Title:** 2014 Annual Cost Estimate Letter
**Title Link:** https://www.envirostor.dtsc.ca.gov/public/final_documents2?global_id=60000856&enforcement_id=60344431
**Area Name:**
**Area Link:**
**Sub Area:**
**Sub Area Link:**
**Document Type:** Annual Oversight Cost Estimate
**Date Completed:** 12/2/2013
**Comments:**

**Title:** Annual Cost Estimate
**Title Link:** https://www.envirostor.dtsc.ca.gov/public/final_documents2?global_id=60000856&enforcement_id=6017580
**Area Name:**
**Area Link:**
**Sub Area:**
**Sub Area Link:**
**Document Type:** Annual Oversight Cost Estimate
**Date Completed:** 10/13/2009
**Comments:** Letter sent out on October 13, 2009.

***Title:*** Cost Estimate Letter
***Title Link:*** https://www.envirostor.dtsc.ca.gov/public/final_documents2?global_id=60000856&enforcement_id=60190112
***Area Name:***
***Area Link:***
***Sub Area:***
***Sub Area Link:***
***Document Type:*** Annual Oversight Cost Estimate
***Date Completed:*** 3/22/2010
***Comments:*** Final Letter mailed out on March 22, 2010.

***Title:*** Indoor AirSampling Workplan Part I
***Title Link:*** https://www.envirostor.dtsc.ca.gov/public/final_documents2?global_id=60000856&doc_id=60345026
***Area Name:***
***Area Link:***
***Sub Area:***
***Sub Area Link:***
***Document Type:*** Site Characterization Workplan
***Date Completed:*** 6/5/2014
***Comments:***

***Title:*** Request for Soil Vapor Sampling Work Plan
***Title Link:*** https://www.envirostor.dtsc.ca.gov/public/final_documents2?global_id=60000856&enforcement_id=60387693
***Area Name:***
***Area Link:***
***Sub Area:***
***Sub Area Link:***
***Document Type:*** Correspondence
***Date Completed:*** 12/30/2014
***Comments:***

***Title:*** Certification
***Title Link:*** https://www.envirostor.dtsc.ca.gov/public/final_documents2?global_id=60000856&enforcement_id=60377243
***Area Name:***
***Area Link:***
***Sub Area:***
***Sub Area Link:***
***Document Type:*** Certification
***Date Completed:*** 5/30/2017
***Comments:***

***Title:*** Indoor Air Sampling Report Part I
***Title Link:*** https://www.envirostor.dtsc.ca.gov/public/final_documents2?global_id=60000856&doc_id=60361937
***Area Name:***
***Area Link:***
***Sub Area:***
***Sub Area Link:***
***Document Type:*** Site Characterization Report
***Date Completed:*** 8/25/2014
***Comments:***

***Title:*** Public Notice
***Title Link:*** https://www.envirostor.dtsc.ca.gov/public/final_documents2?global_id=60000856&doc_id=60412701
***Area Name:***
***Area Link:***
***Sub Area:***
***Sub Area Link:***
***Document Type:*** Public Notice
***Date Completed:*** 8/31/2016
***Comments:***

***Title:*** U.S. EPA Assessment and Removal Report
***Title Link:*** https://www.envirostor.dtsc.ca.gov/public/final_documents2?global_id=60000856&doc_id=60424001
***Area Name:***
***Area Link:***
***Sub Area:***
***Sub Area Link:***
***Document Type:*** Technical Report
***Date Completed:*** 10/10/2007

| Map Key | Number of Records | Direction | Distance (mi/ft) | Elev/Diff (ft) | Site | DB |
|---|---|---|---|---|---|---|

**Comments:**

**Title:** Voluntary Cleanup Agreement
**Title Link:** https://www.envirostor.dtsc.ca.gov/public/final_documents2?global_id=60000856&enforcement_id=60323439
**Area Name:**
**Area Link:**
**Sub Area:**
**Sub Area Link:**
**Document Type:** Standard Voluntary Agreement
**Date Completed:** 5/9/2013
**Comments:**

---

| Map Key | Number of Records | Direction | Distance (mi/ft) | Elev/Diff (ft) | Site | DB |
|---|---|---|---|---|---|---|
| 142 | 1 of 2 | NW | 0.43 / 2,293.12 | 168.21 / -17 | GERRARD INDUSTRIAL<br>1200 W STRUCK AVE<br>ORANGE CA 92665 | LUST |

**Global ID:** T0605901204
**Status:** COMPLETED - CASE CLOSED
**Status Date:** 1992-04-06 00:00:00
**Case Type:** LUST CLEANUP SITE
**Date Source:** LUST Cleanup Sites & Military UST Site from GeoTracker Project Search Results Export; LUST Cleanup Sites & Military UST Site from GeoTracker Cleanup Sites Data Download

**County:** ORANGE
**Latitude:** 33.805638
**Longitude:** -117.86474

***LUST Cleanup Sites from GeoTracker Cleanup Sites Data Download - Facilities Detail***

**RB Case No:** 083001580T
**Local Case No:**
**Begin Date:** 11/27/1991
**Lead Agency:** ORANGE, CITY OF
**Local Agency:** ORANGE, CITY OF
**CUF Case:** NO
**CalEnvScreen Score:** 86-90%
**EPA Region:** 9
**Qty Rlsd Gallons:**
**Potential Media of Concern:** Soil
**How Discovered Description:**
**Calwater Watershed Name:** Santa Ana River - Lower Santa Ana River - East Coastal Plain (801.11)
**DWR GW Subbasin Name:** Coastal Plain Of Orange County (8-001)
**Disadvantaged Community:**
**Coordinate Source:** Google Geocode
**Discharge Cause:** Unknown
**Discharge Source:** Other
**File Location:**
**Site History:**

**Potential COC:** Waste Oil / Motor / Hydraulic / Lubricating
**How Discovered:** Tank Closure
**Stop Method:**
**Stop Description:**
**Case Worker:** UNK
**Military DoD Site:** No
**Leak Reported Dt:** 1992-01-06 00:00:00
**No Further Action Dt:** 1992-04-06 00:00:00

***LUST Cleanup Sites from GeoTracker Cleanup Sites Data Download - Regulatory Activity***

**Action Type:** ENFORCEMENT
**Date :** 4/6/1992
**Action:** Closure/No Further Action Letter

**Action Type:** Other
**Date :** 1/6/1992
**Action:** Leak Reported

**Action Type:** Other
**Date :** 12/9/1991
**Action:** Leak Discovery

**Action Type:** Other
**Date :** 11/27/1991
**Action:** Leak Stopped

***LUST Cleanup Sites from GeoTracker Cleanup Sites Data Download - Regulatory Contacts***

**Contact Type:** Local Agency Caseworker
**Contact Name:** UNK
**City:** r8 UNKNOWN
**Organization Name:** ORANGE, CITY OF
**Address:**
**Email:**
**Phone No:**

**Contact Type:** Regional Board Caseworker
**Contact Name:** PATRICIA HANNON
**City:** RIVERSIDE
**Organization Name:** SANTA ANA RWQCB (REGION 8)
**Address:** 3737 MAIN STREET, SUITE 500
**Email:** patricia.hannon@waterboards.ca.gov
**Phone No:**

***LUST Cleanup Sites from GeoTracker Cleanup Sites Data Download - Status History***

**Status:** Completed - Case Closed
**Status Date:** 4/6/1992

**Status:** Open - Site Assessment
**Status Date:** 1/6/1992

**Status:** Open - Site Assessment
**Status Date:** 12/9/1991

**Status:** Open - Case Begin Date
**Status Date:** 11/27/1991

***LUST Sites from GeoTracker Search - Regulatory Profile***

**Site Facility Name:** GERRARD INDUSTRIAL
**Site Facility Type:** LUST CLEANUP SITE
**Cleanup Status:** COMPLETED - CASE CLOSED
**Project Status:**
**WDR Place Type:**
**WDR File:**
**WDR Order:**
**CUF Priority Assig:**
**CUF Amount Paid:**
**File Location:**
**Potential COC:** WASTE OIL / MOTOR / HYDRAULIC / LUBRICATING
**Facility Type:**
**Composting Method:**
**Address:** 1200 W STRUCK AVE
**City:** ORANGE
**Zip:** 92665
**County:** ORANGE
**CUF Claim:**
**Designated Beneficial Use:** MUN, AGR, IND, PROC, 8 - Note: Also incl parts of 801.13, 801.14, 845.61 - Note: Also incl parts of 801.13, 801.14, 845.61, 845.63.
**Project Oversight Agencies:**
**Report Link:** https://geotracker.waterboards.ca.gov/profile_report?global_id=T0605901204
**Cleanup Status Detail:** COMPLETED - CASE CLOSED AS OF 4/6/1992
**Cleanup History Link:** https://geotracker.waterboards.ca.gov/profile_report_include?global_id=T0605901204&tabname=regulatoryhistory
**Potential Media of Concern:** SOIL
**User Defined Beneficial Use:**
**DWR GW Sub Basin:** Coastal Plain Of Orange County (8-001)
**Calwater Watershed Name:** Santa Ana River - Lower Santa Ana River - East Coastal Plain (801.11)
**Post Closure Site Management:**
**Future Land Use:**
**Cleanup Oversight Agencies:** ORANGE, CITY OF (LEAD)
CASEWORKER: UNK
SANTA ANA RWQCB (REGION 8) - CASE #: 083001580T
CASEWORKER: PATRICIA HANNON
**Gndwater Monitoring Freque:**
**Designated Beneficial Use Desc:** Municipal and Domestic Supply, Agricultural Supply, Industrial Service Supply, Industrial Process Supply, 8 - Note: Also incl parts of 801.13, 801.14, 845.61 - Note: Also incl parts of 801.13, 801.14, 845.61, 845.63.
**Site History:**

No site history available

***LUST Sites from GeoTracker Search - Cleanup Status History***

**Status:** Completed - Case Closed
**Date :** 4/6/1992

| Map Key | Number of Records | Direction | Distance (mi/ft) | Elev/Diff (ft) | Site | DB |
|---|---|---|---|---|---|---|

**Status:** Open - Site Assessment
**Date :** 1/6/1992

**Status:** Open - Site Assessment
**Date :** 12/9/1991

**Status:** Open - Case Begin Date
**Date :** 11/27/1991

***Sites from GeoTracker Search - Regulatory Activities***

**Action Type:** Other Regulatory Actions
**Action Date:** 4/6/1992
**Received Issue Date:** 4/6/1992
**Action:** Closure/No Further Action Letter
**Doc Link:** https://geotracker.waterboards.ca.gov/view_documents?global_id=T0605901204&enforcement_id=5900330&temptable=ENFORCEMENT
**Title Description Comments:**

CLOSURE WAS ISSUED BY THE CITY OF ORANGE FIRE DEPT.

**Action Type:** Leak Action
**Action Date:** 12/9/1991
**Received Issue Date:**
**Action:** Leak Discovery
**Doc Link:**
**Title Description Comments:**

**Action Type:** Leak Action
**Action Date:** 1/6/1992
**Received Issue Date:**
**Action:** Leak Reported
**Doc Link:**
**Title Description Comments:**

**Action Type:** Leak Action
**Action Date:** 11/27/1991
**Received Issue Date:**
**Action:** Leak Stopped
**Doc Link:**
**Title Description Comments:**

***Sites from GeoTracker Search - Documents***

**Document Type:** Site Documents
**Document Date:** 4/6/1992
**Type:** CLOSURE/NO FURTHER ACTION LETTER
**Title:** CLOSURE WAS ISSUED BY THE CITY OF ORANGE FIRE DEPT.
**Title Link:** https://geotracker.waterboards.ca.gov/view_documents?global_id=T0605901204&enforcement_id=5900330
**Size :**
**Submitted By:** (REGULATOR)
**Submitted:**

| | | | | | | |
|---|---|---|---|---|---|---|
| 142 | 2 of 2 | NW | 0.43 / 2,293.12 | 168.21 / -17 | THE PAPER DEPOT<br>1200 W STRUCK AVE<br>ORANGE CA 92867 | C&D<br>DEBRIS RECY |

**County:** ORANGE

**Activity Type:** PAPER STOCK PROCESSING
**Phone No:** (714) 744-3323

| | | | | | | |
|---|---|---|---|---|---|---|
| 143 | 1 of 1 | W | 0.44 / | 164.48 / | THOMPSON & WEISZ DBA | RCRA TSD |

| Map Key | Number of Records | Direction | Distance (mi/ft) | Elev/Diff (ft) | Site | DB |
|---|---|---|---|---|---|---|
| | | | 2,323.11 | -21 | UNITED AUTOMOTIVE SVC<br>777 N MAIN ST<br>ORANGE CA 92868 | |

**EPA Handler ID:** CAL000349113
**Gen Status Universe:** No Report
**Contact Name:** BRENT LOUGHRAN
**Contact Address:** 777 N MAIN ST , , ORANGE , CA, 92868 ,
**Contact Phone No and Ext:** 714-633-9026
**Contact Email:** BRENT@UNITEDAUTOMOTIVESERVICE.COM
**Contact Country:**
**Land Type:**
**County Name:** ORANGE
**EPA Region:** 09
**Receive Date:** 20101230
**Location Latitude:** 33.800405
**Location Longitude:** -117.86657

***Violation/Evaluation Summary***

**Note:** NO RECORDS: As of Jan 2022, there are no Compliance Monitoring and Enforcement (violation) records associated with this facility (EPA ID).

***Handler Summary***

**Importer Activity:** No
**Mixed Waste Generator:** No
**Transporter Activity:** No
**Transfer Facility:** No
**Onsite Burner Exemption:** No
**Smelting, Melting and Refining:** No
**Underground Injection Control:** No
**Commercial TSD:** No
**Used Oil Transporter:** No
**Used Oil Transfer Facility:** No
**Used Oil Processor:** No
**Used Oil Refiner:** No
**Used Oil Burner:** No
**Used Oil Market Burner:** No
**Used Oil Spec Marketer:** No

***Hazardous Waste Handler Details***

**Sequence No:** 1
**Receive Date:** 20101230
**Handler Name:** THOMPSON & WEISZ DBA UNITED AUTOMOTIVE SVC
**Federal Waste Generator Code:** N
**Generator Code Description:** Not a Generator, Verified
**Source Type:** Implementer

***Owner/Operator Details***

**Owner/Operator Ind:** Current Owner
**Type:** Other
**Name:** THOMPSON & WEISZ INC
**Date Became Current:**
**Date Ended Current:**
**Phone:** 714-633-9026
**Source Type:** Implementer
**Street No:**
**Street 1:** 777 N MAIN ST
**Street 2:**
**City:** ORANGE
**State:** CA
**Country:**
**Zip Code:** 92868-0000

**Owner/Operator Ind:** Current Operator
**Type:** Other
**Name:** BRENT LOUGHRAN
**Date Became Current:**
**Street No:**
**Street 1:** 777 N MAIN ST
**Street 2:**
**City:** ORANGE

| Map Key | Number of Records | Direction | Distance (mi/ft) | Elev/Diff (ft) | Site | DB |
|---|---|---|---|---|---|---|

**Date Ended Current:** | **State:** CA
**Phone:** 714-633-9026 | **Country:**
**Source Type:** Implementer | **Zip Code:** 92868

144 | 1 of 1 | WNW | 0.44 / 2,325.53 | 167.88 / -17 | GERRARD INDUSTRIAL/ARCO GUNITE, 1204 W STRUCK AVE, ORANGE CA 92665 | LUST

**Global ID:** T0605901124 | **County:** ORANGE
**Status:** COMPLETED - CASE CLOSED | **Latitude:** 33.80544
**Status Date:** 1992-01-30 00:00:00 | **Longitude:** -117.865308
**Case Type:** LUST CLEANUP SITE
**Date Source:** LUST Cleanup Sites & Military UST Site from GeoTracker Project Search Results Export; LUST Cleanup Sites & Military UST Site from GeoTracker Cleanup Sites Data Download

***LUST Cleanup Sites from GeoTracker Cleanup Sites Data Download - Facilities Detail***

**RB Case No:** 083001478T | **Potential COC:** Waste Oil / Motor / Hydraulic / Lubricating
**Local Case No:** | **How Discovered:** Tank Closure
**Begin Date:** 11/27/1991 | **Stop Method:**
**Lead Agency:** ORANGE, CITY OF | **Stop Description:**
**Local Agency:** ORANGE, CITY OF | **Case Worker:** UNK
**CUF Case:** NO | **Military DoD Site:** No
**CalEnvScreen Score:** 86-90% | **Leak Reported Dt:** 1992-01-06 00:00:00
**EPA Region:** 9 | **No Further Action Dt:** 1992-01-30 00:00:00
**Qty Rlsd Gallons:**
**Potential Media of Concern:** Soil
**How Discovered Description:**
**Calwater Watershed Name:** Santa Ana River - Lower Santa Ana River - East Coastal Plain (801.11)
**DWR GW Subbasin Name:** Coastal Plain Of Orange County (8-001)
**Disadvantaged Community:**
**Coordinate Source:** Google Geocode
**Discharge Cause:** Unknown
**Discharge Source:** Other
**File Location:**
**Site History:**

***LUST Cleanup Sites from GeoTracker Cleanup Sites Data Download - Regulatory Activity***

**Action Type:** ENFORCEMENT
**Date :** 1/30/1992
**Action:** Closure/No Further Action Letter

**Action Type:** REMEDIATION
**Date :** 1/14/1992
**Action:** Excavation

**Action Type:** Other
**Date :** 1/6/1992
**Action:** Leak Reported

**Action Type:** Other
**Date :** 12/4/1991
**Action:** Leak Discovery

**Action Type:** Other
**Date :** 11/27/1991
**Action:** Leak Stopped

***LUST Cleanup Sites from GeoTracker Cleanup Sites Data Download - Regulatory Contacts***

**Contact Type:** Local Agency Caseworker | **Address:**
**Contact Name:** UNK | **Email:**

***City:*** r8 UNKNOWN ***Phone No:***
***Organization Name:*** ORANGE, CITY OF

***LUST Cleanup Sites from GeoTracker Cleanup Sites Data Download - Status History***

***Status:*** Completed - Case Closed
***Status Date:*** 1/30/1992

***Status:*** Open - Site Assessment
***Status Date:*** 1/6/1992

***Status:*** Open - Site Assessment
***Status Date:*** 12/4/1991

***Status:*** Open - Case Begin Date
***Status Date:*** 11/27/1991

***LUST Sites from GeoTracker Search - Regulatory Profile***

***Site Facility Name:*** GERRARD INDUSTRIAL/ARCO GUNITE
***Site Facility Type:*** LUST CLEANUP SITE
***Cleanup Status:*** COMPLETED - CASE CLOSED
***Project Status:***
***WDR Place Type:***
***WDR File:***
***WDR Order:***
***CUF Priority Assig:***
***CUF Amount Paid:***
***File Location:***
***Potential COC:*** WASTE OIL / MOTOR / HYDRAULIC / LUBRICATING
***Facility Type:***
***Composting Method:***
***Address:*** 1204 W STRUCK AVE
***City:*** ORANGE
***Zip:*** 92665
***County:*** ORANGE
***CUF Claim:***
***Designated Beneficial Use:*** MUN, AGR, IND, PROC, 8 - Note: Also incl parts of 801.13, 801.14, 845.61 - Note: Also incl parts of 801.13, 801.14, 845.61, 845.63.
***Project Oversight Agencies:***
***Report Link:*** https://geotracker.waterboards.ca.gov/profile_report?global_id=T0605901124
***Cleanup Status Detail:*** COMPLETED - CASE CLOSED AS OF 1/30/1992
***Cleanup History Link:*** https://geotracker.waterboards.ca.gov/profile_report_include?global_id=T0605901124&tabname=regulatoryhistory
***Potential Media of Concern:*** SOIL
***User Defined Beneficial Use:***
***DWR GW Sub Basin:*** Coastal Plain Of Orange County (8-001)
***Calwater Watershed Name:*** Santa Ana River - Lower Santa Ana River - East Coastal Plain (801.11)
***Post Closure Site Management:***
***Future Land Use:***
***Cleanup Oversight Agencies:*** ORANGE, CITY OF (LEAD)
CASEWORKER: UNK
SANTA ANA RWQCB (REGION 8) - CASE #: 083001478T
***Gndwater Monitoring Freque:***
***Designated Beneficial Use Desc:*** Municipal and Domestic Supply, Agricultural Supply, Industrial Service Supply, Industrial Process Supply, 8 - Note: Also incl parts of 801.13, 801.14, 845.61 - Note: Also incl parts of 801.13, 801.14, 845.61, 845.63.
***Site History:***

No site history available

***LUST Sites from GeoTracker Search - Cleanup Status History***

***Status:*** Completed - Case Closed
***Date :*** 1/30/1992

***Status:*** Open - Site Assessment
***Date :*** 1/6/1992

***Status:*** Open - Site Assessment
***Date :*** 12/4/1991

***Status:*** Open - Case Begin Date
***Date :*** 11/27/1991

***Sites from GeoTracker Search - Cleanup Action Report***

***Action Type:*** EXCAVATION
***Begin Date:*** 1/14/1992
***Phase:*** Soil
***End Date:*** 3/29/1992
***Contaminant Mass Removed:***
***Description:***

***Sites from GeoTracker Search - Regulatory Activities***

***Action Type:*** Other Regulatory Actions
***Action Date:*** 1/30/1992
***Received Issue Date:*** 1/30/1992
***Action:*** Closure/No Further Action Letter
***Doc Link:***
***Title Description Comments:***

***Action Type:*** Cleanup Action
***Action Date:*** 1/14/1992
***Received Issue Date:***
***Action:*** Excavation
***Doc Link:***
***Title Description Comments:***

***Action Type:*** Leak Action
***Action Date:*** 12/4/1991
***Received Issue Date:***
***Action:*** Leak Discovery
***Doc Link:***
***Title Description Comments:***

***Action Type:*** Leak Action
***Action Date:*** 1/6/1992
***Received Issue Date:***
***Action:*** Leak Reported
***Doc Link:***
***Title Description Comments:***

***Action Type:*** Leak Action
***Action Date:*** 11/27/1991
***Received Issue Date:***
***Action:*** Leak Stopped
***Doc Link:***
***Title Description Comments:***

| 145 | 1 of 4 | NW | 0.44 / 2,337.09 | 168.74 / -16 | CADILLAC PLATING INC<br>1145-47 W STRUCK AVE<br>ORANGE CA 92667 | CERCLIS |
|---|---|---|---|---|---|---|

***Site ID:*** 0901567
***Site EPA ID:*** CAD073578734
***Site Street Address 2:***
***Site County Name:*** ORANGE
***Site FIPS Code:*** 06059
***Region Code:*** 09
***Site SMSA No.:*** 0360
***Site Prim. Latitude:*** 33D48M22S
***Site Prim. Longitude:*** 117D51M58S
***Lat Long Source:***
***RNON NPL Status Desc:*** NFRAP-Site does not qualify for the NPL based on existing information

***RNPL Status Code:*** N
***NPL Status:*** Not on the NPL
***RFED Facility Code:*** N
***RFED Facility Desc:*** Not a Federal Facility
***USGS Hydro Unit No.:*** 18070203
***Site Cong. Dist. Code:*** 39
***ROT Desc:*** Unknown
***FR NPL Update No.:***
***RFRA Code:***

***CERCLIS Assess History***

| | | | |
|---|---|---|---|
| ***OU ID:*** | 00 | ***RALT Short Name:*** | EPA Fund |
| ***Act Code ID:*** | 001 | ***Act Start Date:*** | |
| ***RAT Code:*** | DS | ***Act Complete Date:*** | 8/1/1980 00:00:00 |
| ***RAT Short Name:*** | DISCVRY | ***AGT Order No.:*** | 10 |
| ***RAT Name:*** | DISCOVERY | ***SH OU:*** | |
| ***RAT Hist. Only Flag:*** | | ***SH Code:*** | |
| ***RAT NSI Indicator:*** | B | ***SH Seq:*** | |
| ***RAT Level:*** | 1 | ***SH Start Date:*** | |
| ***RAT DEF OU:*** | 00 | ***SH Complete Date:*** | |
| ***RFBS Code:*** | | ***SH Lead:*** | |
| ***SPA Code:*** | 13 | | |

***RAT Def:*** The process by which a potential hazardous waste site is brought to the attention of the EPA. The process can occur through the use of several mechanisms such as a phone call or referral by another government agency.

***Site Desc:***

***Site Alias:***

***CERCLIS Assess History***

| | | | |
|---|---|---|---|
| ***OU ID:*** | 00 | ***RALT Short Name:*** | EPA In-House |
| ***Act Code ID:*** | 001 | ***Act Start Date:*** | |
| ***RAT Code:*** | VS | ***Act Complete Date:*** | 8/1/1985 00:00:00 |
| ***RAT Short Name:*** | ARCH SITE | ***AGT Order No.:*** | 1500 |
| ***RAT Name:*** | ARCHIVE SITE | ***SH OU:*** | |
| ***RAT Hist. Only Flag:*** | | ***SH Code:*** | |
| ***RAT NSI Indicator:*** | B | ***SH Seq:*** | |
| ***RAT Level:*** | 1 | ***SH Start Date:*** | |
| ***RAT DEF OU:*** | 00 | ***SH Complete Date:*** | |
| ***RFBS Code:*** | | ***SH Lead:*** | |
| ***SPA Code:*** | 13 | | |

***RAT Def:*** The decision is made that no further activity is planned at the site.

***Site Desc:***

***Site Alias:***

***CERCLIS Assess History***

| | | | |
|---|---|---|---|
| ***OU ID:*** | 00 | ***RALT Short Name:*** | |
| ***Act Code ID:*** | | ***Act Start Date:*** | |
| ***RAT Code:*** | | ***Act Complete Date:*** | |
| ***RAT Short Name:*** | | ***AGT Order No.:*** | 0 |
| ***RAT Name:*** | | ***SH OU:*** | |
| ***RAT Hist. Only Flag:*** | | ***SH Code:*** | |
| ***RAT NSI Indicator:*** | | ***SH Seq:*** | |
| ***RAT Level:*** | | ***SH Start Date:*** | |
| ***RAT DEF OU:*** | | ***SH Complete Date:*** | |
| ***RFBS Code:*** | | ***SH Lead:*** | |
| ***SPA Code:*** | | | |
| ***RAT Def:*** | | | |

***Site Desc:*** No description available
.

***Site Alias:*** No alias data available

***CERCLIS Assess History***

| | | | |
|---|---|---|---|
| ***OU ID:*** | 00 | ***RALT Short Name:*** | State (Fund) |
| ***Act Code ID:*** | 001 | ***Act Start Date:*** | 3/1/1985 00:00:00 |
| ***RAT Code:*** | PA | ***Act Complete Date:*** | 8/1/1985 00:00:00 |
| ***RAT Short Name:*** | PA | ***AGT Order No.:*** | 130 |
| ***RAT Name:*** | PRELIMINARY ASSESSMENT | ***SH OU:*** | |
| ***RAT Hist. Only Flag:*** | | ***SH Code:*** | |
| ***RAT NSI Indicator:*** | B | ***SH Seq:*** | |
| ***RAT Level:*** | 1 | ***SH Start Date:*** | |
| ***RAT DEF OU:*** | 00 | ***SH Complete Date:*** | |
| ***RFBS Code:*** | P | ***SH Lead:*** | |

| Map Key | Number of Records | Direction | Distance (mi/ft) | Elev/Diff (ft) | Site | DB |
|---|---|---|---|---|---|---|

**SPA Code:** 13
**RAT Def:** Collection of diverse existing information about the source and nature of the site hazard. It is EPA policy to complete the preliminary assessment within one year of site discovery.
**Site Desc:**
**Site Alias:**

---

**145** **2 of 4** **NW** **0.44 / 2,337.09** **168.74 / -16** **CADILLAC PLATING INC**
**1145-47 W STRUCK AVE**
**ORANGE CA 92667**
**CERCLIS NFRAP**

**Site ID:** 901567
**Site EPA ID:** CAD073578734
**Site Parent ID:**
**Site County Name:** ORANGE
**Parent Site Name:**
**Site FIPS Code:** 6059
**Region Code:** 9
**Site Cong. Dist. Code:** 39
**Federal Facility:**

***CERCLIS-NFRAP Assess History***

**OU ID:** 0
**Act Code ID:** 1
**RAT Code:** DS
**RAT Short Name:** DISCVRY
**RAT Name:** DISCOVERY
**RAT Hist. Only Flag:**
**RAT NSI Indicator:** B
**RAT Level:** 1
**RAT DEF OU:** 00
**RFBS Code:**
**SPA Code:** 13
**RALT Short Name:** EPA Fund
**RAT Def:** The process by which a potential hazardous waste site is brought to the attention of the EPA. The process can occur through the use of several mechanisms such as a phone call or referral by another government agency.
**RNON NPL Status Desc:** NFRAP-Site does not qualify for the NPL based on existing information
**Act Start Date:**
**Act Complete Date:** 8/1/1980
**AGT Order No.:** 10
**SH OU:**
**SH Code:**
**SH Seq:**
**SH Start Date:**
**SH Complete Date:**
**SH Lead:**
**SH Qual:**
**RAQ Act. Qual Short:**
**RNPL Status Code:** N

***CERCLIS-NFRAP Assess History***

**OU ID:** 0
**Act Code ID:** 1
**RAT Code:** VS
**RAT Short Name:** ARCH SITE
**RAT Name:** ARCHIVE SITE
**RAT Hist. Only Flag:**
**RAT NSI Indicator:** B
**RAT Level:** 1
**RAT DEF OU:** 00
**RFBS Code:**
**SPA Code:** 13
**RALT Short Name:** EPA In-House
**RAT Def:** The decision is made that no further activity is planned at the site.
**RNON NPL Status Desc:** NFRAP-Site does not qualify for the NPL based on existing information
**Act Start Date:**
**Act Complete Date:** 8/1/1985
**AGT Order No.:** 1500
**SH OU:**
**SH Code:**
**SH Seq:**
**SH Start Date:**
**SH Complete Date:**
**SH Lead:**
**SH Qual:**
**RAQ Act. Qual Short:**
**RNPL Status Code:** N

***CERCLIS-NFRAP Assess History***

**OU ID:** 0
**Act Code ID:** 1
**RAT Code:** PA
**RAT Short Name:** PA
**RAT Name:** PRELIMINARY ASSESSMENT
**RAT Hist. Only Flag:**
**RAT NSI Indicator:** B
**RAT Level:** 1
**RAT DEF OU:** 00
**RFBS Code:** P
**SPA Code:** 13
**RALT Short Name:** State (Fund)
**Act Start Date:** 3/1/1985
**Act Complete Date:** 8/1/1985
**AGT Order No.:** 130
**SH OU:**
**SH Code:**
**SH Seq:**
**SH Start Date:**
**SH Complete Date:**
**SH Lead:**
**SH Qual:**
**RAQ Act. Qual Short:** NFRAP
**RNPL Status Code:** N

| Map Key | Number of Records | Direction | Distance (mi/ft) | Elev/Diff (ft) | Site | DB |
|---|---|---|---|---|---|---|

**RAT Def:** Collection of diverse existing information about the source and nature of the site hazard. It is EPA policy to complete the preliminary assessment within one year of site discovery.

**RNON NPL Status Desc:** NFRAP-Site does not qualify for the NPL based on existing information

---

**145** *3 of 4* **NW** *0.44 / 2,337.09* *168.74 / -16* **CADILLAC PLATING, INC.**
**1147 W. STRUCK AVENUE**
**ORANGE CA 92667**
**ENVIROSTOR**

**Estor/EPA ID:** 71002562
**Site Code:**
**Nat Priority List:** NO
**APN:** NONE SPECIFIED
**Census Tract:** 6059076204
**Site Type:** TIERED PERMIT
**Address Description:** 1147 W. STRUCK AVENUE
**Office:** CLEANUP CYPRESS
**Special Program:**
**Funding:**
**Assembly District:** 68
**Senate District:** 37
**Permit Renewal Lead:**
**Public Partici Spclst:**
**Project Manager:**
**County:** ORANGE
**Latitude:** 33.806353
**Longitude:** -117.864436
**Acres:** NONE SPECIFIED
**Supervisor:**
**Cleanup Status:** INACTIVE - NEEDS EVALUATION AS OF
**Cleanup Oversight Agencies:** NONE SPECIFIED
**School District:**
**Past Use that Caused Contam:** NONE SPECIFIED
**Potential Media Affected:** NONE SPECIFIED
**Potential Contamin of Concern:**

NONE SPECIFIED

**Site History:**

**Status:** INACTIVE - NEEDS EVALUATION
**Program Type:** TIERED PERMIT
**CalEnviroScreen Score:** 76-80%
**Summary Link:** https://www.envirostor.dtsc.ca.gov/public/profile_report?global_id=71002562

***Completed Activities***

**Title:** Phase I Non-Submittal
**Title Link:**
**Area Name:**
**Area Link:**
**Sub Area:**
**Sub Area Link:**
**Document Type:** Phase 1 Non-Submittal
**Date Completed:** 1/19/2001
**Comments:**

---

**145** *4 of 4* **NW** *0.44 / 2,337.09* *168.74 / -16* **CADILLAC PLATING INC**
**1145-47 W STRUCK AVE**
**ORANGE CA 92667**
**SEMS ARCHIVE**

**Site ID:** 0901567
**EPA ID:** CAD073578734
**Superfund Alt Agmt:** No
**Federal Facility:** No
**FF Docket:** No
**FIPS Code:** 06059
**Cong District:** 39
**Region:** 09
**County:** ORANGE
**NPL:** Not on the NPL
**Non NPL Status:** NFRAP-Site does not qualify for the NPL based on existing information

***Action Information***

**Operable Units:** 00
**Action Code:** VS
**Action Name:** ARCH SITE
**SEQ:** 1
**Start Actual:**
**Finish Actual:** 08/01/1985
**Qual:**
**Curr Action Lead:** EPA Perf In-Hse

| | | | |
|---|---|---|---|
| **Operable Units:** | 00 | **Start Actual:** | 03/01/1985 |
| **Action Code:** | PA | **Finish Actual:** | 08/01/1985 |
| **Action Name:** | PA | **Qual:** | N |
| **SEQ:** | 1 | **Curr Action Lead:** | St Perf |
| **Operable Units:** | 00 | **Start Actual:** | 08/01/1980 |
| **Action Code:** | DS | **Finish Actual:** | 08/01/1980 |
| **Action Name:** | DISCVRY | **Qual:** | |
| **SEQ:** | 1 | **Curr Action Lead:** | EPA Perf |

**146** | ***1 of 3*** | ***NNE*** | ***0.47 / 2,497.25*** | ***196.89 / 12*** | ***KIA OF ORANGE***<br>***210 W KATELLA AVE***<br>***ORANGE CA 92867*** | ***RCRA TSD***

| | |
|---|---|
| **EPA Handler ID:** | CAL000445157 |
| **Gen Status Universe:** | No Report |
| **Contact Name:** | SAM OGLII |
| **Contact Address:** | 2791 BRIMHALL DR , , LOS ALAMITOS , CA, 90720 , |
| **Contact Phone No and Ext:** | 562-230-2840 |
| **Contact Email:** | |
| **Contact Country:** | |
| **Land Type:** | |
| **County Name:** | ORANGE |
| **EPA Region:** | 09 |
| **Receive Date:** | 20190411 |
| **Location Latitude:** | 33.809046 |
| **Location Longitude:** | -117.854674 |

***Violation/Evaluation Summary***

| | |
|---|---|
| **Note:** | NO RECORDS: As of Jan 2022, there are no Compliance Monitoring and Enforcement (violation) records associated with this facility (EPA ID). |

***Handler Summary***

| | |
|---|---|
| **Importer Activity:** | No |
| **Mixed Waste Generator:** | No |
| **Transporter Activity:** | No |
| **Transfer Facility:** | No |
| **Onsite Burner Exemption:** | No |
| **Smelting, Melting and Refining:** | No |
| **Underground Injection Control:** | No |
| **Commercial TSD:** | No |
| **Used Oil Transporter:** | No |
| **Used Oil Transfer Facility:** | No |
| **Used Oil Processor:** | No |
| **Used Oil Refiner:** | No |
| **Used Oil Burner:** | No |
| **Used Oil Market Burner:** | No |
| **Used Oil Spec Marketer:** | No |

***Hazardous Waste Handler Details***

| | |
|---|---|
| **Sequence No:** | 1 |
| **Receive Date:** | 20190411 |
| **Handler Name:** | KIA OF ORANGE |
| **Federal Waste Generator Code:** | N |
| **Generator Code Description:** | Not a Generator, Verified |
| **Source Type:** | Implementer |

***Owner/Operator Details***

| Map Key | Number of Records | Direction | Distance (mi/ft) | Elev/Diff (ft) | Site | DB |
|---|---|---|---|---|---|---|

| | | | |
|---|---|---|---|
| **Owner/Operator Ind:** | Current Owner | **Street No:** | |
| **Type:** | Other | **Street 1:** | 825 COLORADO BLVD STE 219 |
| **Name:** | OMB AUTO SALES INC | **Street 2:** | |
| **Date Became Current:** | | **City:** | LOS ANGELES |
| **Date Ended Current:** | | **State:** | CA |
| **Phone:** | 562-230-2840 | **Country:** | |
| **Source Type:** | Implementer | **Zip Code:** | 90041 |
| **Owner/Operator Ind:** | Current Operator | **Street No:** | |
| **Type:** | Other | **Street 1:** | 2791 BRIMHALL DR |
| **Name:** | SAM OGLII | **Street 2:** | |
| **Date Became Current:** | | **City:** | LOS ALAMITOS |
| **Date Ended Current:** | | **State:** | CA |
| **Phone:** | 562-230-2840 | **Country:** | |
| **Source Type:** | Implementer | **Zip Code:** | 90720 |

---

| | | | | | | |
|---|---|---|---|---|---|---|
| 146 | 2 of 3 | NNE | 0.47 / 2,497.25 | 196.89 / 12 | KIA OF ORANGE<br>210 W KATELLA AVE<br>ORANGE CA 92867 | C&D<br>DEBRIS RECY |

**County:** ORANGE

**Activity Type:** USED OIL COLLECTION
**Phone No:** (888) 864-1735

---

| | | | | | | |
|---|---|---|---|---|---|---|
| 146 | 3 of 3 | NNE | 0.47 / 2,497.25 | 196.89 / 12 | ORANGE EMPIRE AUTO CENTER<br>210 W KATELLA AVE<br>ORANGE CA 92867 | CLEANUP<br>SITES |

| | | | |
|---|---|---|---|
| **Global ID:** | T10000017907 | **Latitude:** | 33.8085576 |
| **Status:** | COMPLETED - CASE CLOSED | **Longitude:** | -117.8541746 |
| **Status Date:** | 7/20/2006 | **County:** | ORANGE |

**Site Facility Type:** CLEANUP PROGRAM SITE
**Data Source:** Cleanup Program Sites from GeoTracker Search; Cleanup Sites from GeoTracker Cleanup Sites Data Download

***Cleanup Sites from GeoTracker Cleanup Sites Data Download - Facilities Detail***

| | | | |
|---|---|---|---|
| **RB Case No:** | | **Potential COC:** | |
| **Local Case No:** | 05IC010 | **How Discovered:** | |
| **Begin Date:** | 7/20/2006 | **Stop Method:** | |
| **Lead Agency:** | ORANGE COUNTY LOP | **Stop Description:** | |
| **Local Agency:** | ORANGE COUNTY | **Case Worker:** | |
| **CUF Case:** | NO | **Military DoD Site:** | No |
| **CalEnvScreen Score:** | | **Leak Reported Dt:** | |
| **EPA Region:** | 9 | **No Further Action Dt:** | 2006-07-20 00:00:00 |
| **Qty Rlsd Gallons:** | | | |
| **Potential Media of Concern:** | | | |
| **How Discovered Description:** | | | |
| **Calwater Watershed Name:** | | | |
| **DWR GW Subbasin Name:** | | | |
| **Disadvantaged Community:** | | | |
| **Coordinate Source:** | | | |
| **Discharge Cause:** | | | |
| **Discharge Source:** | | | |
| **File Location:** | All Files are on GeoTracker or in the Local Agency Warehouse | | |
| **Site History:** | | | |

Please refer to recent Site Documents or Monitoring Reports for site history. Orange County is not responsible for the accuracy of any professional interpretations provided in reports submitted by consultants for the responsible party.

***Cleanup Sites from GeoTracker Cleanup Sites Data Download - Status History***

**Status:** Open - Case Begin Date
**Status Date:** 2006-07-20 00:00:00

| Map Key | Number of Records | Direction | Distance (mi/ft) | Elev/Diff (ft) | Site | DB |
|---|---|---|---|---|---|---|

**Status:** Completed - Case Closed
**Status Date:** 2006-07-20 00:00:00

***Cleanup Sites from GeoTracker Cleanup Sites Data Download - Regulatory Contacts***

**Contact Type:** Local Agency Caseworker
**Contact Name:** IC SUPERVISOR
**Phone No:**
**Organization Name:** ORANGE COUNTY
**Email:** ghiggins@ochca.com
**Address:** 1241 E. DYER RD., SUITE 120
**City:** SANTA ANA

---

| | | | | | | |
|---|---|---|---|---|---|---|
| 147 | 1 of 2 | N | 0.48 / 2,517.58 | 186.17 / 1 | **BRITISH MOTOR SERVICE INC**<br>**521 KATELLA**<br>**ORANGE CA 92867** | LUST |

**Global ID:** T0605999282
**Status:** COMPLETED - CASE CLOSED
**Status Date:** 2001-02-02 00:00:00
**Case Type:** LUST CLEANUP SITE
**Date Source:** LUST Cleanup Sites & Military UST Site from GeoTracker Project Search Results Export; LUST Cleanup Sites & Military UST Site from GeoTracker Cleanup Sites Data Download
**County:** ORANGE
**Latitude:** 33.809337
**Longitude:** -117.848455

***LUST Cleanup Sites from GeoTracker Cleanup Sites Data Download - Facilities Detail***

**RB Case No:** 083003602T
**Local Case No:** 00UT023
**Begin Date:** 7/31/2000
**Lead Agency:** ORANGE COUNTY LOP
**Local Agency:**
**CUF Case:** NO
**CalEnvScreen Score:** 56-60%
**EPA Region:** 9
**Qty Rlsd Gallons:** 0
**Potential Media of Concern:** Soil
**How Discovered Description:**
**Calwater Watershed Name:** Santa Ana River - Lower Santa Ana River - East Coastal Plain (801.11)
**DWR GW Subbasin Name:** Coastal Plain Of Orange County (8-001)
**Disadvantaged Community:**
**Coordinate Source:** * Historical Geocode - Street Match
**Discharge Cause:**
**Discharge Source:**
**File Location:** Local Agency
**Site History:**
**Potential COC:** Waste Oil / Motor / Hydraulic / Lubricating
**How Discovered:** Tank Closure
**Stop Method:** Close and Remove Tank
**Stop Description:**
**Case Worker:**
**Military DoD Site:** No
**Leak Reported Dt:** 2000-07-31 00:00:00
**No Further Action Dt:** 2001-02-02 00:00:00

***LUST Cleanup Sites from GeoTracker Cleanup Sites Data Download - Regulatory Activity***

**Action Type:** Other
**Date :** 7/31/2000
**Action:** Leak Reported

**Action Type:** Other
**Date :** 7/31/2000
**Action:** Leak Discovery

***LUST Cleanup Sites from GeoTracker Cleanup Sites Data Download - Status History***

**Status:** Completed - Case Closed
**Status Date:** 2/2/2001

**Status:** Open - Case Begin Date
**Status Date:** 7/31/2000

***LUST Sites from GeoTracker Search - Regulatory Profile***

***Site Facility Name:*** BRITISH MOTOR SERVICE INC
***Site Facility Type:*** LUST CLEANUP SITE
***Cleanup Status:*** COMPLETED - CASE CLOSED
***Project Status:***
***WDR Place Type:***
***WDR File:***
***WDR Order:***
***CUF Priority Assig:***
***CUF Amount Paid:***
***Potential COC:*** WASTE OIL / MOTOR / HYDRAULIC / LUBRICATING
***Facility Type:***
***Composting Method:***
***Address:*** 521 KATELLA
***City:*** ORANGE
***Zip:*** 92867
***County:*** ORANGE
***CUF Claim:***
***File Location:*** LOCAL AGENCY
***Designated Beneficial Use:*** MUN, AGR, IND, PROC, 8 - Note: Also incl parts of 801.13, 801.14, 845.61 - Note: Also incl parts of 801.13, 801.14, 845.61, 845.63.
***Project Oversight Agencies:***
***Report Link:*** https://geotracker.waterboards.ca.gov/profile_report?global_id=T0605999282
***Cleanup Status Detail:*** COMPLETED - CASE CLOSED AS OF 2/2/2001
***Cleanup History Link:*** https://geotracker.waterboards.ca.gov/profile_report_include?global_id=T0605999282&tabname=regulatoryhistory
***Potential Media of Concern:*** SOIL
***User Defined Beneficial Use:***
***DWR GW Sub Basin:*** Coastal Plain Of Orange County (8-001)
***Calwater Watershed Name:*** Santa Ana River - Lower Santa Ana River - East Coastal Plain (801.11)
***Post Closure Site Management:***
***Future Land Use:***
***Cleanup Oversight Agencies:*** ORANGE COUNTY LOP (LEAD) - CASE #: 00UT023
CASEWORKER: SHYAMALA RAJAGOPAL
SANTA ANA RWQCB (REGION 8) - CASE #: 083003602T
CASEWORKER: ROSE SCOTT
***Gndwater Monitoring Freque:***
***Designated Beneficial Use Desc:*** Municipal and Domestic Supply, Agricultural Supply, Industrial Service Supply, Industrial Process Supply, 8 - Note: Also incl parts of 801.13, 801.14, 845.61 - Note: Also incl parts of 801.13, 801.14, 845.61, 845.63.
***Site History:***

No site history available

***LUST Sites from GeoTracker Search - Cleanup Status History***

***Status:*** Completed - Case Closed
***Date :*** 2/2/2001

***Status:*** Open - Case Begin Date
***Date :*** 7/31/2000

***Sites from GeoTracker Search - Cleanup Action Report***

***Action Type:*** EXCAVATION
***Phase:***
***Contaminant Mass Removed:***
***Description:***
***Begin Date:*** 1/1/1965
***End Date:*** 1/1/1965

***Sites from GeoTracker Search - Regulatory Activities***

***Action Type:*** Leak Action
***Action Date:*** 7/31/2000
***Received Issue Date:***
***Action:*** Leak Discovery
***Doc Link:***
***Title Description Comments:***

***Action Type:*** Leak Action
***Action Date:*** 7/31/2000
***Received Issue Date:***

| Map Key | Number of Records | Direction | Distance (mi/ft) | Elev/Diff (ft) | Site | DB |
|---|---|---|---|---|---|---|

**Action:** Leak Reported
**Doc Link:**
**Title Description Comments:**

---

| | | | | | | |
|---|---|---|---|---|---|---|
| 147 | 2 of 2 | N | 0.48 / 2,517.58 | 186.17 / 1 | BRITISH MOTOR SERVICE INC<br>521 W KATELLA AVE<br>ORANGE CA 92867 | LOP ORANGE |

**Record ID:** RO0001677
**Case ID:** 00UT023
**Released Substance:** Waste oil/Used oil
**Case Closed Date:** 2/2/2001
**Type of Closure:** Closure certification issued

---

| | | | | | | |
|---|---|---|---|---|---|---|
| 148 | 1 of 1 | N | 0.48 / 2,517.95 | 186.41 / 1 | JIFFY LUBE #1457<br>433 W KATELLA AVE<br>ORANGE CA 92867 | C&D<br>DEBRIS RECY |

**County:** ORANGE

**Activity Type:** USED OIL COLLECTION
**Phone No:**

---

| | | | | | | |
|---|---|---|---|---|---|---|
| 149 | 1 of 2 | NW | 0.48 / 2,531.68 | 169.17 / -16 | THERMAL-VAC TECHNOLOGY, INC.<br>1221 WEST STRUCK AVENUE<br>ORANGE CA 92867 | ENVIROSTOR |

**Estor/EPA ID:** 60002803
**Site Code:**
**Nat Priority List:** NO
**APN:** NONE SPECIFIED
**Census Tract:** 6059076204
**Site Type:** EVALUATION
**Address Description:** 1221 WEST STRUCK AVENUE
**Office:** CLEANUP CYPRESS
**Special Program:**
**Funding:** RESPONSIBLE PARTY
**Assembly District:** , 68
**Senate District:** , 37
**Permit Renewal Lead:**
**Public Partici Spclst:**
**Project Manager:**
**County:** ORANGE
**Latitude:** 33.806488
**Longitude:** -117.865248
**Acres:** 4.6 ACRES
**Supervisor:** PATRICK HSIEH
**Cleanup Status:** ACTIVE AS OF 3/19/2019
**Cleanup Oversight Agencies:** DTSC - SITE CLEANUP PROGRAM - LEAD AGENCY
**School District:**
**Past Use that Caused Contam:** NONE SPECIFIED
**Potential Media Affected:** NONE SPECIFIED
**Potential Contamin of Concern:**

NONE SPECIFIED

**Site History:**

**Status:** ACTIVE
**Program Type:** EVALUATION
**CalEnviroScreen Score:** 76-80%
**Summary Link:** https://www.envirostor.dtsc.ca.gov/public/profile_report?global_id=60002803

***Completed Activities***

**Title:** Tiered Permitting Phase I environmental Assessment Checklist
**Title Link:** https://www.envirostor.dtsc.ca.gov/public/final_documents2?global_id=60002803&doc_id=60458638
**Area Name:**
**Area Link:**
**Sub Area:**
**Sub Area Link:**
**Document Type:** Phase 1
**Date Completed:** 7/3/2019
**Comments:**

| Map Key | Number of Records | Direction | Distance (mi/ft) | Elev/Diff (ft) | Site | DB |
|---|---|---|---|---|---|---|
| 149 | 2 of 2 | NW | 0.48 / 2,531.68 | 169.17 / -16 | THERMAL VAC TECHNOLOGY<br>1221 W STRUCK AVE<br>ORANGE CA 92667-0000 | RCRA TSD |

**EPA Handler ID:** CAD982370132
**Gen Status Universe:** Large Quantity Generator
**Contact Name:** HEATHER FALCONE
**Contact Address:** 1221 , W STRUCK AVE , , ORANGE , CA, 92667-0000 , US
**Contact Phone No and Ext:** 714-997-2601
**Contact Email:** HEATHER@THERMALVAC.COM
**Contact Country:** US
**Land Type:** Private
**County Name:** ORANGE
**EPA Region:** 09
**Receive Date:** 20201218
**Location Latitude:** 33.806016
**Location Longitude:** -117.864556

***Violation/Evaluation Summary***

**Note:** NO RECORDS: As of Jan 2022, there are no Compliance Monitoring and Enforcement (violation) records associated with this facility (EPA ID).

***Handler Summary***

**Importer Activity:** No
**Mixed Waste Generator:** No
**Transporter Activity:** No
**Transfer Facility:** No
**Onsite Burner Exemption:** No
**Smelting, Melting and Refining:** No
**Underground Injection Control:** No
**Commercial TSD:** No
**Used Oil Transporter:** No
**Used Oil Transfer Facility:** No
**Used Oil Processor:** No
**Used Oil Refiner:** No
**Used Oil Burner:** No
**Used Oil Market Burner:** No
**Used Oil Spec Marketer:** No

***Hazardous Waste Handler Details***

**Sequence No:** 1
**Receive Date:** 19880414
**Handler Name:** THERMAL VAC TECHNOLOGY
**Federal Waste Generator Code:** 1
**Generator Code Description:** Large Quantity Generator
**Source Type:** Notification

***Hazardous Waste Handler Details***

**Sequence No:** 1
**Receive Date:** 19960901
**Handler Name:** THERMAL VAC TECHNOLOGY
**Federal Waste Generator Code:** 2
**Generator Code Description:** Small Quantity Generator
**Source Type:** Implementer

***Hazardous Waste Handler Details***

***Sequence No:*** 1
***Receive Date:*** 20180220
***Handler Name:*** THERMAL VAC TECHNOLOGY
***Federal Waste Generator Code:*** 1
***Generator Code Description:*** Large Quantity Generator
***Source Type:*** Annual/Biennial Report update with Notification

***Waste Code Details***

***Hazardous Waste Code:*** 792
***Waste Code Description:*** Liquids with pH < 2 with metals

***Hazardous Waste Code:*** D002
***Waste Code Description:*** CORROSIVE WASTE

***Hazardous Waste Code:*** D006
***Waste Code Description:*** CADMIUM

***Hazardous Waste Code:*** D007
***Waste Code Description:*** CHROMIUM

***Hazardous Waste Code:*** D008
***Waste Code Description:*** LEAD

***Hazardous Waste Handler Details***

***Sequence No:*** 2
***Receive Date:*** 20201218
***Handler Name:*** THERMAL VAC TECHNOLOGY
***Federal Waste Generator Code:*** 1
***Generator Code Description:*** Large Quantity Generator
***Source Type:*** Annual/Biennial Report update with Notification

***Waste Code Details***

***Hazardous Waste Code:*** 132
***Waste Code Description:*** Aqueous solution w/metals (< restricted levels and see waste code 121 for a list of metals)

***Hazardous Waste Code:*** 171
***Waste Code Description:*** Metal sludge (see 121)

***Hazardous Waste Code:*** 212
***Waste Code Description:*** Oxygenated solvents (acetone, butanol, ethyl acetate, etc.)

***Hazardous Waste Code:*** 221
***Waste Code Description:*** Waste oil and mixed oil

***Hazardous Waste Code:*** 352
***Waste Code Description:*** Other organic solids

***Hazardous Waste Code:*** 711
***Waste Code Description:*** Liquids with cyanides > 1000 mg/l

***Hazardous Waste Code:*** 791
***Waste Code Description:*** Liquids with pH < 2

***Hazardous Waste Code:*** 792
***Waste Code Description:*** Liquids with pH < 2 with metals

***Hazardous Waste Code:*** D002
***Waste Code Description:*** CORROSIVE WASTE

***Hazardous Waste Code:*** D006
***Waste Code Description:*** CADMIUM

***Hazardous Waste Code:*** D007
***Waste Code Description:*** CHROMIUM

***Hazardous Waste Code:*** D008
***Waste Code Description:*** LEAD

***Hazardous Waste Code:*** F003
***Waste Code Description:*** THE FOLLOWING SPENT NONHALOGENATED SOLVENTS: XYLENE, ACETONE, ETHYL ACETATE, ETHYL BENZENE, ETHYL ETHER, METHYL ISOBUTYL KETONE, N-BUTYL ALCOHOL, CYCLOHEXANONE, AND METHANOL; ALL SPENT SOLVENT MIXTURES/BLENDS CONTAINING, BEFORE USE, ONLY THE ABOVE SPENT NONHALOGENATED SOLVENTS; AND ALL SPENT SOLVENT MIXTURES/BLENDS CONTAINING, BEFORE USE, ONE OR MORE OF THE ABOVE NONHALOGENATED SOLVENTS, AND A TOTAL OF TEN PERCENT OR MORE (BY VOLUME) OF ONE OR MORE OF THOSE SOLVENTS LISTED IN F001, F002, F004, AND F005; AND STILL BOTTOMS FROM THE RECOVERY OF THESE SPENT SOLVENTS AND SPENT SOLVENT MIXTURES.

***Hazardous Waste Code:*** F006
***Waste Code Description:*** WASTEWATER TREATMENT SLUDGES FROM ELECTROPLATING OPERATIONS, EXCEPT FROM THE FOLLOWING PROCESSES: (1) SULFURIC ACID ANODIZING OF ALUMINUM; (2) TIN PLATING ON CARBON STEEL; (3) ZINC PLATING (SEGREGATED BASIS) ON CARBON STEEL; (4) ALUMINUM OR ZINC-ALUMINUM PLATING ON CARBON STEEL; (5) CLEANING/STRIPPING ASSOCIATED WITH TIN, ZINC, AND ALUMINUM PLATING ON CARBON STEEL; AND (6) CHEMICAL ETCHING AND MILLING OF ALUMINUM.

***Hazardous Waste Code:*** F007
***Waste Code Description:*** SPENT CYANIDE PLATING BATH SOLUTIONS FROM ELECTROPLATING OPERATIONS.

***Owner/Operator Details***

| | | | |
|---|---|---|---|
| ***Owner/Operator Ind:*** | Current Owner | ***Street No:*** | 1221 |
| ***Type:*** | Private | ***Street 1:*** | W STRUCK AVE |
| ***Name:*** | STEVEN DRISCOL | ***Street 2:*** | |
| ***Date Became Current:*** | 19850301 | ***City:*** | ORANGE |
| ***Date Ended Current:*** | | ***State:*** | CA |
| ***Phone:*** | 714-997-2601 | ***Country:*** | US |
| ***Source Type:*** | Annual/Biennial Report update with Notification | ***Zip Code:*** | 92667-0000 |

| | | | |
|---|---|---|---|
| ***Owner/Operator Ind:*** | Current Operator | ***Street No:*** | 1221 |
| ***Type:*** | Private | ***Street 1:*** | W STRUCK AVE |
| ***Name:*** | STEVE DRISCOL | ***Street 2:*** | |
| ***Date Became Current:*** | 19850301 | ***City:*** | ORANGE |
| ***Date Ended Current:*** | | ***State:*** | CA |
| ***Phone:*** | 714-997-2601 | ***Country:*** | US |
| ***Source Type:*** | Annual/Biennial Report update with Notification | ***Zip Code:*** | 92667-0000 |

| | | | |
|---|---|---|---|
| ***Owner/Operator Ind:*** | Current Operator | ***Street No:*** | |
| ***Type:*** | Private | ***Street 1:*** | NOT REQUIRED |
| ***Name:*** | NOT REQUIRED | ***Street 2:*** | |
| ***Date Became Current:*** | | ***City:*** | NOT REQUIRED |
| ***Date Ended Current:*** | | ***State:*** | ME |
| ***Phone:*** | 415-555-1212 | ***Country:*** | |
| ***Source Type:*** | Implementer | ***Zip Code:*** | 99999 |

| | | | |
|---|---|---|---|
| ***Owner/Operator Ind:*** | Current Owner | ***Street No:*** | |
| ***Type:*** | Private | ***Street 1:*** | NOT REQUIRED |
| ***Name:*** | STEVE DRISCOL | ***Street 2:*** | |
| ***Date Became Current:*** | | ***City:*** | NOT REQUIRED |
| ***Date Ended Current:*** | | ***State:*** | ME |
| ***Phone:*** | 415-555-1212 | ***Country:*** | |
| ***Source Type:*** | Notification | ***Zip Code:*** | 99999 |

***Historical Handler Details***

***Receive Dt:*** 20180220
***Generator Code Description:*** Large Quantity Generator
***Handler Name:*** THERMAL VAC TECHNOLOGY

***Receive Dt:*** 19960901

**Generator Code Description:** Small Quantity Generator
**Handler Name:** THERMAL VAC TECHNOLOGY

**Receive Dt:** 19880414
**Generator Code Description:** Large Quantity Generator
**Handler Name:** THERMAL VAC TECHNOLOGY

---

**150** | **1 of 1** | **WNW** | **0.48 / 2,540.10** | **168.78 / -16** | **ALLEN ELECTRIC CO.**
**1212 W STRUCK AVE**
**ORANGE CA 92667** | **LUST**

**Global ID:** T0605901161
**Status:** COMPLETED - CASE CLOSED
**Status Date:** 1990-09-20 00:00:00
**Case Type:** LUST CLEANUP SITE
**Date Source:** LUST Cleanup Sites & Military UST Site from GeoTracker Project Search Results Export; LUST Cleanup Sites & Military UST Site from GeoTracker Cleanup Sites Data Download
**County:** ORANGE
**Latitude:** 33.8057512
**Longitude:** -117.8658024

***LUST Cleanup Sites from GeoTracker Cleanup Sites Data Download - Facilities Detail***

**RB Case No:** 083001521T
**Local Case No:**
**Begin Date:** 4/6/1990
**Lead Agency:** ORANGE, CITY OF
**Local Agency:** ORANGE, CITY OF
**CUF Case:** NO
**CalEnvScreen Score:** 86-90%
**EPA Region:** 9
**Qty Rlsd Gallons:**
**Potential Media of Concern:** Soil
**How Discovered Description:**
**Calwater Watershed Name:** Santa Ana River - Lower Santa Ana River - East Coastal Plain (801.11)
**DWR GW Subbasin Name:** Coastal Plain Of Orange County (8-001)
**Disadvantaged Community:**
**Coordinate Source:** * Historical Geocode - Exact Address Match
**Discharge Cause:** Corrosion
**Discharge Source:** Tank
**File Location:**
**Site History:**
**Potential COC:** Gasoline
**How Discovered:** Tank Closure
**Stop Method:**
**Stop Description:**
**Case Worker:** UNK
**Military DoD Site:** No
**Leak Reported Dt:** 1990-05-10 00:00:00
**No Further Action Dt:** 1990-09-20 00:00:00

***LUST Cleanup Sites from GeoTracker Cleanup Sites Data Download - Regulatory Activity***

**Action Type:** ENFORCEMENT
**Date :** 9/20/1990
**Action:** Closure/No Further Action Letter

**Action Type:** Other
**Date :** 5/10/1990
**Action:** Leak Reported

**Action Type:** Other
**Date :** 4/6/1990
**Action:** Leak Discovery

**Action Type:** Other
**Date :** 4/6/1990
**Action:** Leak Stopped

***LUST Cleanup Sites from GeoTracker Cleanup Sites Data Download - Regulatory Contacts***

**Contact Type:** Local Agency Caseworker
**Contact Name:** UNK
**City:** r8 UNKNOWN
**Organization Name:** ORANGE, CITY OF
**Address:**
**Email:**
**Phone No:**

***LUST Cleanup Sites from GeoTracker Cleanup Sites Data Download - Status History***

***Status:*** Completed - Case Closed
***Status Date:*** 9/20/1990

***Status:*** Open - Site Assessment
***Status Date:*** 5/16/1990

***Status:*** Open - Remediation
***Status Date:*** 5/10/1990

***Status:*** Open - Site Assessment
***Status Date:*** 5/4/1990

***Status:*** Open - Site Assessment
***Status Date:*** 4/24/1990

***Status:*** Open - Case Begin Date
***Status Date:*** 4/6/1990

***LUST Sites from GeoTracker Search - Regulatory Profile***

***Site Facility Name:*** ALLEN ELECTRIC CO.
***Site Facility Type:*** LUST CLEANUP SITE
***Cleanup Status:*** COMPLETED - CASE CLOSED
***Project Status:***
***WDR Place Type:***
***WDR File:***
***WDR Order:***
***CUF Priority Assig:***
***CUF Amount Paid:***
***File Location:***
***Potential COC:*** GASOLINE
***Facility Type:***
***Composting Method:***
***Address:*** 1212 W STRUCK AVE
***City:*** ORANGE
***Zip:*** 92667
***County:*** ORANGE
***CUF Claim:***
***Designated Beneficial Use:*** MUN, AGR, IND, PROC, 8 - Note: Also incl parts of 801.13, 801.14, 845.61 - Note: Also incl parts of 801.13, 801.14, 845.61, 845.63.
***Project Oversight Agencies:***
***Report Link:*** https://geotracker.waterboards.ca.gov/profile_report?global_id=T0605901161
***Cleanup Status Detail:*** COMPLETED - CASE CLOSED AS OF 9/20/1990
***Cleanup History Link:*** https://geotracker.waterboards.ca.gov/profile_report_include?global_id=T0605901161&tabname=regulatoryhistory
***Potential Media of Concern:*** SOIL
***User Defined Beneficial Use:***
***DWR GW Sub Basin:*** Coastal Plain Of Orange County (8-001)
***Calwater Watershed Name:*** Santa Ana River - Lower Santa Ana River - East Coastal Plain (801.11)
***Post Closure Site Management:***
***Future Land Use:***
***Cleanup Oversight Agencies:*** ORANGE, CITY OF (LEAD)
CASEWORKER: UNK
SANTA ANA RWQCB (REGION 8) - CASE #: 083001521T
***Gndwater Monitoring Freque:***
***Designated Beneficial Use Desc:*** Municipal and Domestic Supply, Agricultural Supply, Industrial Service Supply, Industrial Process Supply, 8 - Note: Also incl parts of 801.13, 801.14, 845.61 - Note: Also incl parts of 801.13, 801.14, 845.61, 845.63.
***Site History:***

No site history available

***LUST Sites from GeoTracker Search - Cleanup Status History***

***Status:*** Completed - Case Closed
***Date :*** 9/20/1990

***Status:*** Open - Site Assessment
***Date :*** 5/16/1990

***Status:*** Open - Remediation
***Date :*** 5/10/1990

***Status:*** Open - Site Assessment
***Date :*** 5/4/1990

***Status:*** Open - Site Assessment
***Date :*** 4/24/1990

***Status:*** Open - Case Begin Date
***Date :*** 4/6/1990

***Sites from GeoTracker Search - Regulatory Activities***

***Action Type:*** Other Regulatory Actions
***Action Date:*** 9/20/1990
***Received Issue Date:*** 9/20/1990
***Action:*** Closure/No Further Action Letter
***Doc Link:*** https://geotracker.waterboards.ca.gov/view_documents?global_id=T0605901161&enforcement_id=5862316&temptable=ENFORCEMENT
***Title Description Comments:***

CLOSURE WAS ISSUED BY THE ORANGE FIRE DEPT.

***Action Type:*** Leak Action
***Action Date:*** 4/6/1990
***Received Issue Date:***
***Action:*** Leak Discovery
***Doc Link:***
***Title Description Comments:***

***Action Type:*** Leak Action
***Action Date:*** 5/10/1990
***Received Issue Date:***
***Action:*** Leak Reported
***Doc Link:***
***Title Description Comments:***

***Action Type:*** Leak Action
***Action Date:*** 4/6/1990
***Received Issue Date:***
***Action:*** Leak Stopped
***Doc Link:***
***Title Description Comments:***

***Sites from GeoTracker Search - Documents***

***Document Type:*** Site Documents
***Document Date:*** 9/20/1990
***Type:*** CLOSURE/NO FURTHER ACTION LETTER
***Title:*** CLOSURE WAS ISSUED BY THE ORANGE FIRE DEPT.
***Title Link:*** https://geotracker.waterboards.ca.gov/view_documents?global_id=T0605901161&enforcement_id=5862316
***Size :***
***Submitted By:*** (REGULATOR)
***Submitted:***

| | | | | | | |
|---|---|---|---|---|---|---|
| 151 | 1 of 1 | W | 0.49 / 2,608.39 | 163.44 / -22 | ***PROTOTYPE & SHORTRUN SERVICES INC***<br>***1310 W COLLINS AVE***<br>***ORANGE CA 92867-5415*** | ***RCRA TSD*** |

***EPA Handler ID:*** CAL000344242
***Gen Status Universe:*** No Report
***Contact Name:*** FLORENCE (LULU) MONTOYA
***Contact Address:*** 1310 W COLLINS AVE , , ORANGE , CA, 92867 ,
***Contact Phone No and Ext:*** 714-449-9661
***Contact Email:*** LULU@PROTOTYPE-SHORTRUN.COM
***Contact Country:***

**Land Type:**
**County Name:** ORANGE
**EPA Region:** 09
**Receive Date:** 20090625
**Location Latitude:** 33.802404
**Location Longitude:** -117.867506

***Violation/Evaluation Summary***

**Note:** NO RECORDS: As of Jan 2022, there are no Compliance Monitoring and Enforcement (violation) records associated with this facility (EPA ID).

***Handler Summary***

**Importer Activity:** No
**Mixed Waste Generator:** No
**Transporter Activity:** No
**Transfer Facility:** No
**Onsite Burner Exemption:** No
**Smelting, Melting and Refining:** No
**Underground Injection Control:** No
**Commercial TSD:** No
**Used Oil Transporter:** No
**Used Oil Transfer Facility:** No
**Used Oil Processor:** No
**Used Oil Refiner:** No
**Used Oil Burner:** No
**Used Oil Market Burner:** No
**Used Oil Spec Marketer:** No

***Hazardous Waste Handler Details***

**Sequence No:** 1
**Receive Date:** 20090625
**Handler Name:** PROTOTYPE & SHORTRUN SERVICES INC
**Federal Waste Generator Code:** N
**Generator Code Description:** Not a Generator, Verified
**Source Type:** Implementer

***Owner/Operator Details***

**Owner/Operator Ind:** Current Operator
**Type:** Other
**Name:** FLORENCE (LULU) MONTOYA
**Date Became Current:**
**Date Ended Current:**
**Phone:** 714-449-9661
**Source Type:** Implementer
**Street No:**
**Street 1:** 1310 W COLLINS AVE
**Street 2:**
**City:** ORANGE
**State:** CA
**Country:**
**Zip Code:** 92867

**Owner/Operator Ind:** Current Owner
**Type:** Other
**Name:** PROTOTYPE & SHORTRUN SERVICES INC
**Date Became Current:**
**Date Ended Current:**
**Phone:** 714-449-9661
**Source Type:** Implementer
**Street No:**
**Street 1:** 1310 W COLLINS AVE
**Street 2:**
**City:** ORANGE
**State:** CA
**Country:**
**Zip Code:** 92867-5415

---

**152** | ***1 of 1*** | ***WSW*** | ***0.60 / 3,155.67*** | ***156.05 / -29*** | ***STATEK CORP. 512 N. MAIN STREET ORANGE CA 92668*** | ***ENVIROSTOR***

**Estor/EPA ID:** 71002448
**Site Code:**
**Assembly District:** 68
**Senate District:** 37

| Map Key | Number of Records | Direction | Distance (mi/ft) | Elev/Diff (ft) | Site | DB |
|---|---|---|---|---|---|---|

**Nat Priority List:** NO
**APN:** NONE SPECIFIED
**Census Tract:** 6059076101
**Site Type:** TIERED PERMIT
**Address Description:** 512 N. MAIN STREET
**Office:** CLEANUP CYPRESS
**Special Program:**
**Funding:**
**Permit Renewal Lead:**
**Public Partici Spclst:**
**Project Manager:**
**County:** ORANGE
**Latitude:** 33.795668
**Longitude:** -117.86723
**Acres:** NONE SPECIFIED
**Supervisor:**
**Cleanup Status:** INACTIVE - NEEDS EVALUATION AS OF
**Cleanup Oversight Agencies:** NONE SPECIFIED
**School District:**
**Past Use that Caused Contam:** NONE SPECIFIED
**Potential Media Affected:** NONE SPECIFIED
**Potential Contamin of Concern:**

NONE SPECIFIED

**Site History:**

**Status:** INACTIVE - NEEDS EVALUATION
**Program Type:** TIERED PERMIT
**CalEnviroScreen Score:** 61-65%
**Summary Link:** https://www.envirostor.dtsc.ca.gov/public/profile_report?global_id=71002448

---

| | | | | | | |
|---|---|---|---|---|---|---|
| 153 | 1 of 2 | NNW | 0.66 / 3,502.55 | 177.72 / -7 | COMMUNITY COLLEGE<br>1465 N. BATAVIA STREET<br>ORANGE CA 92867 | SCH |

**Estor/EPA ID:** 30000046
**Site Code:** 404522
**Nat Priority List:** NO
**Acres:** 6.2 ACRES
**Special Program:**
**Funding:** SCHOOL DISTRICT
**Assembly District:** 68
**Senate District:** 37
**Permit Renewal Lead:**
**Project Manager:**
**Supervisor:** JAVIER HINOJOSA
**Public Partici Spclst:**
**Census Tract:** 6059076204
**County:** ORANGE
**Latitude:** 33.8116517
**Longitude:** -117.8613094
**School District:** RANCHO SANTIAGO COMMUNITY COLLEGE SCHOOL DISTRICT
**APN:** NONE SPECIFIED
**Cleanup Status:** INACTIVE - WITHDRAWN AS OF 10/8/2004
**Cleanup Oversight Agencies:** DTSC - SITE CLEANUP PROGRAM - LEAD AGENCY
**Site Type:** SCHOOL
**Office:** SOUTHERN CALIFORNIA SCHOOLS & BROWNFIELDS OUTREACH
**Past Use that Caused Contam:** UNKNOWN
**Potential Media Affected:** NONE SPECIFIED
**Potential Contamin of Concern:**

NONE SPECIFIED

**SITE HISTORY:**

The site currently contains a 92,000 sq. ft. industrial building that we plan to renovate.

**Status:** INACTIVE - WITHDRAWN
**Program Type:** SCHOOL INVESTIGATION
**CalEnviroScreen Score:** 76-80%
**Summary Link:** https://www.envirostor.dtsc.ca.gov/public/profile_report?global_id=30000046

***Completed Activities***

**Title:** Phase 1
**Title Link:**
**Area Name:**
**Area Link:**
**Sub Area:**
**Sub Area Link:**
**Document Type:** Phase 1

| Map Key | Number of Records | Direction | Distance (mi/ft) | Elev/Diff (ft) | Site | DB |
|---|---|---|---|---|---|---|

**Date Completed:** 2/4/2004
**Comments:**

---

153 *2 of 2* **NNW** **0.66 / 3,502.55** **177.72 / -7**

**COMMUNITY COLLEGE**
**1465 N. BATAVIA STREET**
**ORANGE CA 92867**

**ENVIROSTOR**

**Estor/EPA ID:** 30000046
**Site Code:** 404522
**Nat Priority List:** NO
**APN:** NONE SPECIFIED
**Census Tract:** 6059076204
**Site Type:** SCHOOL
**Address Description:** 1465 N. BATAVIA STREET
**Office:** SOUTHERN CALIFORNIA SCHOOLS & BROWNFIELDS OUTREACH
**Special Program:**
**Funding:** SCHOOL DISTRICT
**Assembly District:** 68
**Senate District:** 37
**Permit Renewal Lead:**
**Public Partici Spclst:**
**Project Manager:**
**County:** ORANGE
**Latitude:** 33.8116517
**Longitude:** -117.8613094
**Acres:** 6.2 ACRES
**Supervisor:** JAVIER HINOJOSA
**Cleanup Status:** INACTIVE - WITHDRAWN AS OF 10/8/2004
**Cleanup Oversight Agencies:** DTSC - SITE CLEANUP PROGRAM - LEAD AGENCY
**School District:** RANCHO SANTIAGO COMMUNITY COLLEGE SCHOOL DISTRICT
**Past Use that Caused Contam:** UNKNOWN
**Potential Media Affected:** NONE SPECIFIED
**Potential Contamin of Concern:**

NONE SPECIFIED

**Site History:**

The site currently contains a 92,000 sq. ft. industrial building that we plan to renovate.

**Status:** INACTIVE - WITHDRAWN
**Program Type:** SCHOOL INVESTIGATION
**CalEnviroScreen Score:** 76-80%
**Summary Link:** https://www.envirostor.dtsc.ca.gov/public/profile_report?global_id=30000046

***Completed Activities***

**Title:** Phase 1
**Title Link:**
**Area Name:**
**Area Link:**
**Sub Area:**
**Sub Area Link:**
**Document Type:** Phase 1
**Date Completed:** 2/4/2004
**Comments:**

---

154 *1 of 4* **WSW** **0.69 / 3,648.15** **155.45 / -30**

**DATA CIRCUITS INC**
**1607 W ORANGE GROVE AVE STE A**
**ORANGE CA 92868**

**RCRA CORRACTS**

**EPA Handler ID:** CAD067625129
**Gen Status Universe:** Small Quantity Generator
**Contact Name:**
**Contact Address:** US
**Contact Phone No and Ext:**
**Contact Email:**
**Contact Country:** US
**County Name:** ORANGE
**EPA Region:** 09
**Land Type:**
**Receive Date:** 19960901
**Location Latitude:** 33.796019
**Location Longitude:** -117.869472

***Event/Area Details***

| | |
|---|---|
| ***Area Name:*** | ENTIRE FACILITY |
| ***Event Code:*** | CA075ME |
| ***Corrective Action Event Descri:*** | CA PRIORITIZATION-MEDIUM CA PRIORITY |
| ***Actual Date of Event:*** | 19910328 |
| ***Orig Sched Event Date:*** | |
| ***New Sched Event Date:*** | |
| ***Best Date:*** | 19910328 |
| ***Groundwater Release Indicator:*** | |
| ***Soil Release Indicator:*** | |
| ***Air Release Indicator:*** | |
| ***Surface Waste Release Ind:*** | |
| ***Event Responsible Agency:*** | E |

***Violation/Evaluation Summary***

| | |
|---|---|
| ***Note:*** | VIOLATION or UNDETERMINED: There are VIOLATION or UNDETERMINED details or records associated with this facility (EPA ID) in the Compliance Monitoring and Enforcement table dated Jan, 2022. |

***Violation Details***

| | |
|---|---|
| ***Found Violation:*** | Yes |
| ***Citation:*** | F - 270 |
| ***Violation Short Description:*** | TSD - General |
| ***Violation Type:*** | 264.A |
| ***Violation Determined Date:*** | 19880801 |
| ***Scheduled Compliance Date:*** | 19880925 |
| ***Return to Compliance:*** | Observed |
| ***Actual Return to Compl:*** | 19881014 |
| ***Violation Responsible Agency:*** | State |

***Enforcement Details***

| | |
|---|---|
| ***Enforcement Type:*** | 120 |
| ***Enforcement Type Description:*** | WRITTEN INFORMAL |
| ***Enforcement Action Date:*** | 19880825 |
| ***Enf Disposition Status:*** | |
| ***Disposition Status Date:*** | |
| ***Enforcement Lead Agency:*** | State |
| ***Proposed Penalty Amount:*** | |
| ***Final Amount:*** | |
| ***Paid Amount:*** | |

***Violation Details***

| | |
|---|---|
| ***Found Violation:*** | Yes |
| ***Citation:*** | F - 264.110-120.G |
| ***Violation Short Description:*** | TSD - Closure/Post-Closure |
| ***Violation Type:*** | 264.G |
| ***Violation Determined Date:*** | 19880801 |
| ***Scheduled Compliance Date:*** | 19880925 |
| ***Return to Compliance:*** | Observed |
| ***Actual Return to Compl:*** | 19881014 |
| ***Violation Responsible Agency:*** | State |

***Enforcement Details***

| | |
|---|---|
| ***Enforcement Type:*** | 120 |
| ***Enforcement Type Description:*** | WRITTEN INFORMAL |
| ***Enforcement Action Date:*** | 19880825 |

***Enf Disposition Status:***
***Disposition Status Date:***
***Enforcement Lead Agency:*** State
***Proposed Penalty Amount:***
***Final Amount:***
***Paid Amount:***

***Violation Details***

***Found Violation:*** Yes
***Citation:*** F - 264.140-150.H
***Violation Short Description:*** TSD - Financial Requirements
***Violation Type:*** 264.H
***Violation Determined Date:*** 19880801
***Scheduled Compliance Date:***
***Return to Compliance:*** Observed
***Actual Return to Compl:*** 19881014
***Violation Responsible Agency:*** State

***Enforcement Details***

***Enforcement Type:*** 120
***Enforcement Type Description:*** WRITTEN INFORMAL
***Enforcement Action Date:*** 19880916
***Enf Disposition Status:***
***Disposition Status Date:***
***Enforcement Lead Agency:*** State
***Proposed Penalty Amount:***
***Final Amount:***
***Paid Amount:***

***Violation Details***

***Found Violation:*** Yes
***Citation:*** F - 268 ALL
***Violation Short Description:*** LDR - General
***Violation Type:*** 268.A
***Violation Determined Date:*** 19880801
***Scheduled Compliance Date:***
***Return to Compliance:*** Observed
***Actual Return to Compl:*** 19881014
***Violation Responsible Agency:*** State

***Enforcement Details***

***Enforcement Type:*** 120
***Enforcement Type Description:*** WRITTEN INFORMAL
***Enforcement Action Date:*** 19890705
***Enf Disposition Status:***
***Disposition Status Date:***
***Enforcement Lead Agency:*** EPA
***Proposed Penalty Amount:***
***Final Amount:***
***Paid Amount:***

***Violation Details***

***Found Violation:*** Yes
***Citation:*** F - 268.7
***Violation Short Description:*** LDR - General
***Violation Type:*** 268.A
***Violation Determined Date:*** 19880801
***Scheduled Compliance Date:***

***Return to Compliance:*** Observed
***Actual Return to Compl:*** 19881014
***Violation Responsible Agency:*** State

***Enforcement Details***

***Enforcement Type:*** 120
***Enforcement Type Description:*** WRITTEN INFORMAL
***Enforcement Action Date:*** 19890705
***Enf Disposition Status:***
***Disposition Status Date:***
***Enforcement Lead Agency:*** EPA
***Proposed Penalty Amount:***
***Final Amount:***
***Paid Amount:***

***Evaluation Details***

***Evaluation Start Date:*** 19880801
***Evaluation Type Description:*** COMPLIANCE EVALUATION INSPECTION ON-SITE
***Violation Short Description:*** LDR - General
***Return to Compliance Date:*** 19881014
***Evaluation Agency:*** State

***Evaluation Start Date:*** 19880801
***Evaluation Type Description:*** FINANCIAL RECORD REVIEW
***Violation Short Description:*** TSD - Financial Requirements
***Return to Compliance Date:*** 19881014
***Evaluation Agency:*** State

***Evaluation Start Date:*** 19880801
***Evaluation Type Description:*** COMPLIANCE EVALUATION INSPECTION ON-SITE
***Violation Short Description:*** TSD - Closure/Post-Closure
***Return to Compliance Date:*** 19881014
***Evaluation Agency:*** State

***Evaluation Start Date:*** 19880801
***Evaluation Type Description:*** COMPLIANCE EVALUATION INSPECTION ON-SITE
***Violation Short Description:*** TSD - General
***Return to Compliance Date:*** 19881014
***Evaluation Agency:*** State

***Handler Summary***

***Importer Activity:*** No
***Mixed Waste Generator:*** No
***Transporter Activity:*** No
***Transfer Facility:*** No
***Onsite Burner:*** No
***Smelting, Melting and Refining:*** No
***Underground Injection Control:*** No
***Commercial TSD:*** No
***Used Oil Transporter:*** No
***Used Oil Transfer Facility:*** No
***Used Oil Processor:*** No
***Used Oil Refiner:*** No
***Used Oil Burner:*** No
***Used Oil Market Burner:*** No
***Used Oil Spec Marketer:*** No

***Hazardous Waste Handler Details***

***Sequence No:*** 1
***Receive Date:*** 19801007

**Handler Name:** DATA CIRCUITS INC
**Federal Waste Generator Code:** 1
**Generator Code Description:** Large Quantity Generator
**Source Type:** Notification

***Hazardous Waste Handler Details***

**Sequence No:** 1
**Receive Date:** 19910403
**Handler Name:** DATA CIRCUITS
**Federal Waste Generator Code:** 1
**Generator Code Description:** Large Quantity Generator
**Source Type:** Annual/Biennial Report

***Hazardous Waste Handler Details***

**Sequence No:** 1
**Receive Date:** 19960901
**Handler Name:** DATA CIRCUITS INC
**Federal Waste Generator Code:** 2
**Generator Code Description:** Small Quantity Generator
**Source Type:** Implementer

***Owner/Operator Details***

**Owner/Operator Ind:** Current Operator
**Type:** Private
**Name:** DATA CIRCUITS INC
**Date Became Current:**
**Date Ended Current:**
**Phone:** 714-997-2471
**Source Type:** Implementer
**Street No:**
**Street 1:** 1607 W ORANGE GROVE AVE STE A
**Street 2:**
**City:** ORANGE
**State:** CA
**Country:**
**Zip Code:** 92668

**Owner/Operator Ind:** Current Owner
**Type:** Private
**Name:** DATA CIRCUITS INC
**Date Became Current:**
**Date Ended Current:**
**Phone:** 714-997-2471
**Source Type:** Notification
**Street No:**
**Street 1:** 1607 W ORANGE GROVE AVE STE A
**Street 2:**
**City:** ORANGE
**State:** CA
**Country:**
**Zip Code:** 92668

***Historical Handler Details***

**Receive Dt:** 19910403
**Generator Code Description:** Large Quantity Generator
**Handler Name:** DATA CIRCUITS

**Receive Dt:** 19801007
**Generator Code Description:** Large Quantity Generator
**Handler Name:** DATA CIRCUITS INC

---

**154** | ***2 of 4*** | ***WSW*** | ***0.69 / 3,648.15*** | ***155.45 / -30*** | ***DATA CIRCUITSINC.*** ***1607 W ORANGE GROVE AVE*** ***ORANGE CA 926680000*** | ***ENVIROSTOR***

**Estor/EPA ID:** CAD067625129
**Site Code:** 400215
**Nat Priority List:**
**APN:**
**Census Tract:** 6059076101
**Site Type:** CLOSED
**Address Description:** 1607 W ORANGE GROVE AVE
**Office:**
**Assembly District:** 68
**Senate District:** 37
**Permit Renewal Lead:**
**Public Partici Spclst:**
**Project Manager:**
**County:** ORANGE
**Latitude:** 33.796363
**Longitude:** -117.869485

***Special Program:*** ***Acres:***
***Funding:*** ***Supervisor:***
***Cleanup Status:***
***Cleanup Oversight Agencies:***
***School District:***
***Past Use that Caused Contam:***
***Potential Media Affected:***
***Potential Contamin of Concern:***

***Site History:***

***Status:*** CLOSED
***Program Type:*** HAZ WASTE - RCRA
***CalEnviroScreen Score:*** 61-65%
***Summary Link:*** https://www.envirostor.dtsc.ca.gov/public/profile_report?global_id=CAD067625129

***Permit Units - Completed Activities***

***Date:*** 9/18/1990
***Event Description:*** NEW OPERATING PERMIT - FINAL PERMIT - WITHDRAWAL REQUEST ACKNOWLEDGED
***Unit:***
***Doc Link:***
***Unit Link:***

***Date:*** 9/15/1989
***Event Description:*** NEW OPERATING PERMIT - FINAL PERMIT - WITHDRAWAL REQUEST RECEIVED
***Unit:***
***Doc Link:***
***Unit Link:***

***Units Undergoing Closure***

***Date:*** 1/30/1992
***Event Description:*** CLOSURE FINAL - RECEIVE CLOSURE CERTIFICATION
***Unit:*** MULTIPLE UNITS
***Doc Link:***

***Date:*** 5/13/1992
***Event Description:*** CLOSURE FINAL - ISSUE CLOSURE VERIFICATION
***Unit:*** MULTIPLE UNITS
***Doc Link:***

| | | | | | | |
|---|---|---|---|---|---|---|
| 154 | *3 of 4* | *WSW* | *0.69 / 3,648.15* | *155.45 / -30* | ***DATA CIRCUITSINC.*** ***1607 W ORANGE GROVE AVE*** ***ORANGE CA 926680000*** | ***ENVIROSTOR*** |

***Estor/EPA ID:*** 80001460
***Site Code:*** 400215
***Nat Priority List:*** NO
***APN:*** NONE SPECIFIED
***Census Tract:*** 6059076101
***Site Type:*** CORRECTIVE ACTION
***Address Description:*** 1607 W ORANGE GROVE AVE
***Office:*** NORTHERN CALIFORNIA SCHOOLS & SANTA SUSANA
***Assembly District:*** 68
***Senate District:*** 37
***Permit Renewal Lead:***
***Public Partici Spclst:***
***Project Manager:*** JOSE LUEVANO
***County:*** ORANGE
***Latitude:*** 33.796363
***Longitude:*** -117.869485
***Special Program:***
***Funding:***
***Acres:*** 1 ACRES
***Supervisor:*** JOSE SALCEDO
***Cleanup Status:*** ACTIVE AS OF 6/12/2012
***Cleanup Oversight Agencies:*** DTSC - SITE CLEANUP PROGRAM
***School District:***
***Past Use that Caused Contam:*** MANUFACTURING - ELECTRONIC, RESEARCH - OTHER
***Potential Media Affected:*** UNDER INVESTIGATION
***Potential Contamin of Concern:***

METALS POLYCHLORINATED BIPHENYLS (PCBS) UNDER INVESTIGATION VOLATILE ORGANICS (8260B VOCS)

***Site History:***

The facility is located at 1607 West Orange Grove in Orange. The facility obtained an Interim Status Document on January 4, 1982 for storage of plating shop hazardous waste, and operating a clarifier. Closure Plan was approved by DTSC on September 18, 1990, and the Closure Certification Report was approved on May 13, 1992. A RFA Questionnaire was submitted to DTSC on December 4, 1998. This facility has been transferred from Region 4 to Region 1 for conducting corrective action. It is on backlog for conducting an RFA. The Data Circuits site is located at 1607 Vest Orange Avenue, in Orange, Orange County, California. (Township 4 South, Range 9 Vest, Section 30, San Bernardino Base Line and Heridian; Latitude: 33 0 47' 21"; Longitude: 117 0 52' 06"). The site covers approximately 1 acre in a light industrial area . Operations on site include film developing; circuit board etching, plating, and fabrication research and development; and on-site treatment of spent plating baths and rinsewater. The site is owned by Tri-Co Realty. Data Circuits has leased the property since 1973 vhen they began operations. Prior to 1973, the property was an orange grove . The site consists of one building which houses offices and the process equipment, an outdoor hazardous waste storage area, and a waste treatment area. Historically, Data Circuits manufactures printed circuit boards via a multi - step process. Raw copper/resin sandwich boards are initally coated with a design polymer and etched to remove the copper from within the design. This etchant contains a combination of ammonium hydroxide and ammonium chloride; it was emptied from the process line containers every 2 to 3 days into a 1,500-gallon collection/treatment tank. The etched boards are then scrubbed in a 5 percent hydrochloric acid bath and rinsed , and then dipped in a cuprous oxide bath prior to thermal lamination. This cuprous oxide is also emptied into the 1,500-gallon collection/ treatment tank periodically. After lamination, sandwiched plates are sent to an electroless copper plating line where they are treated in the following bath series: detergent cleaner, rinse, ammonium persulfate, rinse, palladium catalyst, rinse, tin stripper/accelerator, and electroless copper bath. In time, all these materials lose their effectiveness and are periodically emptied to the 1,500-gallon collection/treatment tank. After electroless plating, the copper-coated plates are subjected to a photographic development sequence. The plates are then brought back to the plating area for additional etching. After this etching, they are dipped in a copper sulphenate solution, placed in electroplating liquid, and the finished in a stannous acid/fluorboric acid bath. Manufacturing processes on site did not changed since the facility began operating in 1973. The primary difference in operations is related to the treatment of waste on site. In August 1988 a waste treatment system was installed and operated until 1991. The waste treatment system consists of tvo identical treatment systems, each utilizing a 250-gal10n batch treatment tank and a 250-gal10n decant tank sharing a common filte r press. One system treats waste streams consisting of copper while the other treats waste streams from all other processes on site. The new treatment system also uses an ozone generation/waste treatment system to further eliminate copper, tin, and lead from the process wastewaters. April 30, 1991, USEPA, via Ecology and Environmental Inc, completed a Preliminary Assessment (March 29, 1991) of the facility. May 13, 1992, DTSC approved the closure certification. December 4, 1998, DTSC received a response from TRICO Realty, Inc., the property owners, regarding a RCRA Facility Assessment Questionnaire sent by DTSC Region 4 Office.

| | |
|---|---|
| ***Status:*** | ACTIVE |
| ***Program Type:*** | CORRECTIVE ACTION |
| ***CalEnviroScreen Score:*** | 61-65% |
| ***Summary Link:*** | https://www.envirostor.dtsc.ca.gov/public/profile_report?global_id=80001460 |

***Completed Activities***

| | |
|---|---|
| ***Title:*** | FAST Review Checklist |
| ***Title Link:*** | https://www.envirostor.dtsc.ca.gov/public/final_documents2?global_id=80001460&doc_id=6029381 |
| ***Area Name:*** | |
| ***Area Link:*** | |
| ***Sub Area:*** | |
| ***Sub Area Link:*** | |
| ***Document Type:*** | Other Report |
| ***Date Completed:*** | 1/20/2010 |
| ***Comments:*** | |

| | |
|---|---|
| ***Title:*** | PA OR CERCLA INSPECTION-NOT A PA PLUS (CA049PA) |
| ***Title Link:*** | |
| ***Area Name:*** | |
| ***Area Link:*** | |
| ***Sub Area:*** | |
| ***Sub Area Link:*** | |
| ***Document Type:*** | Preliminary Assessment Report |
| ***Date Completed:*** | 3/28/1991 |
| ***Comments:*** | |

**154** ***4 of 4*** ***WSW*** ***0.69 / 3,648.15*** ***155.45 / -30*** ***DATA CIRCUITSINC.***
***1607 W ORANGE GROVE AVE***
***ORANGE CA 926680000*** ***HWP***

| | | | |
|---|---|---|---|
| ***Estor/EPA ID:*** | CAD067625129 | ***Permit Renewal Lead:*** | |
| ***Site Code:*** | 400215 | ***Project Manager:*** | |
| ***Nat Priority List:*** | | ***Supervisor:*** | |
| ***Acres:*** | | ***Public Partici Spclst:*** | |
| ***Special Program:*** | | ***Census Tract:*** | 6059076101 |
| ***Funding:*** | | ***County:*** | ORANGE |

| Map Key | Number of Records | Direction | Distance (mi/ft) | Elev/Diff (ft) | Site | DB |
|---|---|---|---|---|---|---|

**Assembly District:** 68
**Senate District:** 37
**School District:**
**APN:**
**Cleanup Status:**
**Cleanup Oversight Agencies:**
**Site Type:** CLOSED
**Office:**
**Past Use that Caused Contam:**
**Potential Media Affected:**
**Latitude:** 33.796363
**Longitude:** -117.869485

**Envirostor ID:** CAD067625129
**Status:** CLOSED
**Summary Link:** https://www.envirostor.dtsc.ca.gov/public/profile_report?global_id=CAD067625129
**Program Type:** HAZ WASTE - RCRA
**CalEnviroScrnScore:** 61-65%

***Permit Units - Completed Activities***

**Date:** 9/18/1990
**Event Description:** NEW OPERATING PERMIT - FINAL PERMIT - WITHDRAWAL REQUEST ACKNOWLEDGED
**Unit:**
**Doc Link:**
**Unit Link:**

**Date:** 9/15/1989
**Event Description:** NEW OPERATING PERMIT - FINAL PERMIT - WITHDRAWAL REQUEST RECEIVED
**Unit:**
**Doc Link:**
**Unit Link:**

***Units Undergoing Closure***

**Date:** 5/13/1992
**Event Description:** CLOSURE FINAL - ISSUE CLOSURE VERIFICATION
**Unit:** MULTIPLE UNITS
**Doc Link:**

**Date:** 1/30/1992
**Event Description:** CLOSURE FINAL - RECEIVE CLOSURE CERTIFICATION
**Unit:** MULTIPLE UNITS
**Doc Link:**

---

**155** *1 of 2* | *WSW* | *0.70 / 3,722.07* | *155.19 / -30* | ***STEVENS METAL FINISHING***
***1607 W. ORANGEGROVE AVENUE #D***
***ORANGE CA 92668*** | ***ENVIROSTOR***

**Estor/EPA ID:** 71002672
**Site Code:** 401053
**Nat Priority List:** NO
**APN:** NONE SPECIFIED
**Census Tract:** 6059076101
**Site Type:** TIERED PERMIT
**Address Description:** 1607 W. ORANGEGROVE AVENUE #D
**Office:** CLEANUP CYPRESS
**Special Program:**
**Funding:**
**Cleanup Status:** NO FURTHER ACTION AS OF 5/17/2002
**Cleanup Oversight Agencies:** NONE SPECIFIED
**School District:**
**Past Use that Caused Contam:** NONE SPECIFIED
**Potential Media Affected:** SOIL
**Potential Contamin of Concern:**
**Assembly District:** 68
**Senate District:**
**Permit Renewal Lead:**
**Public Partici Spclst:**
**Project Manager:**
**County:** ORANGE
**Latitude:** 33.7963638
**Longitude:** -117.869485
**Acres:** NONE SPECIFIED
**Supervisor:**

CYANIDE (FREE) METALS

**Site History:**

Site History: The Stevens Metal Finishing (Facility) was located at 1607 West Orangegrove Avenue, Units D, E, and F, in the City of Orange, California. The property is located within a light industrial area of West Orange, on the north side of Orangegrove Avenue. The building which the Facility occupied is a single-story, concrete tilt-up multi unit structure. The Facility occupied the northern three units (D, E, & F) of the building. The total area of the three units is approximately 8,100 Square feet (sq.ft.). The Current Condition Report (CCR) dated September 25, 2002 indicated that the property was utilized for agricultural purposes prior to the development of the existing industrial complex. The business complex was developed in 1972. Three individuals operated this facility over a period of 18 years: Mr. Tony Stevens, Mr. Henry Hue Nguyen and Mr. Mike Do. Mr. Do acquired the ownership of the business from Mr. Nguyen in 1996. The Facility had operated a metal plating business at the site for18 years till it ceased the operation in late March, 2002. The chemicals used on the facility included corrosive aqueous solutions, cleaning solvents, and aqueous metal solutions. On November 27, 1996, Respondent submitted a Phase I Environmental Assessment (Phase I) identifying No Further Investigation. On May 6, 2002, the Orange County Health Care Agency (OCHCA) referred the Facility to DTSC due to elevated levels of contaminants encountered during the closure activities. On May 17, 2002, DTSC conducted a Phase I Site assessment Verification Inspection at the Facility and identified several Solid Waste Management Units (SWMUs) that will require Further Investigation. Previous investigations performed by Dilip Patel & Associates (DPA) determined that the elevated levels of metals (copper, chromium, zinc, nickel and cadmium) were present in the soil on the interior and the exterior side of the north wall. Elevated levels of Cyanide were also detected in the Plating Area. In association with the remedial action performed at this location, on February 13, 1997, OCHCA issued a letter to the Facility stating that "the presence of cadmium contamination beneath the storage area does not currently pose a threat to human health or the environment. In the event, however, that this contamination was to be removed from the site in the future, appropriate regulations should be consulted to determine whether the contamination is hazardous and addressed accordingly." The letter noted that Santa Ana Regional Water Quality Control Board staff concurred that no further action is required at this time. The PBR Closure Report for the Facility and the CCR described about the existing degree and extent of contamination at the Plating Area. The issue is being investigated in the Preliminary Endangerment Assessment (PEA) for the site. On June 28, 2003, DTSC issued a Corrective Action Consent Agreement for conducting a Preliminary Endangerment Assessment at the Site. In accordance with the Consent Agreement Facility conducted an investigation at the site and subsequent to that a CCR dated September 24, 2002 was developed and submitted along with several pervious investigation reports as a PEA equivalent report. The CCR noted the following existing contamination at the Site: a) Trace concentrations of cyanide (0.5 to 0.9 ppm) present in the soil on northern side of the former clarifier B) Elevated levels of cadmium and zinc in the soil below the northern wall at a depth of approximately 2 to 4 feet. Based on the past investigations and the remedial action (limited removal action at the Plating Area along the north wall of the property) conducted at the site, the CCR concluded that there is low threat to human health and the environment and recommended no further action. Based on the review of the CCR, DTSC recommended for additional investigation to fulfill the requirements of a Preliminary Endangerment Assessment (PEA) a Groundwater Contamination: Ground water has not been sampled at the site. There are no natural or man-made surface bodies of water on the SMF Facility. The Facility has no direct access to any surface bodies of water. There are no groundwater wells, including monitoring wells, at the Facility. The CCR noted that depth to Ground water data was obtained from the Orange County Water District (OCWD) for two wills (state well no. 04S/10W-25H00; well site name YLFT_MW4 and state well no. 04S/10W-25; well site name YLFT MW6) that are located approximately one-mile west of the subject site. Ground water was measured at a depth of 89.71 feet on May 14, 2002 in Wll YLFT-MW4 and 84.05 feet in Well YLFT-MW6. Groundwater generally becomes deeper to the east of these wells. A ground water map from the OCWD (Groundwater Contour map Orange County Forebay, 2001), indicated that the depth to the first groundwater beneath the subject site is approximately 150 feet below the ground surface. There is no potential exists for the migtration of any detected contaminants in the site soil to the groundwater. Project Description: Corrective Action Oversight under a Consent Agreement

***Status:*** NO FURTHER ACTION
***Program Type:*** TIERED PERMIT
***CalEnviroScreen Score:*** 61-65%
***Summary Link:*** https://www.envirostor.dtsc.ca.gov/public/profile_report?global_id=71002672

***Completed Activities***

***Title:*** Corrective Action Completed
***Title Link:***
***Area Name:***
***Area Link:***
***Sub Area:***
***Sub Area Link:***
***Document Type:*** Corrective Action Completion Determination
***Date Completed:*** 6/30/2006
***Comments:***

***Title:*** PEA Workplan Addendum Implementation Oversight
***Title Link:***
***Area Name:***
***Area Link:***
***Sub Area:***
***Sub Area Link:***
***Document Type:*** Site Inspections/Visit (Non LUR)
***Date Completed:*** 1/24/2005
***Comments:***

***Title:*** PEA Workplan Approval
***Title Link:***
***Area Name:***
***Area Link:***

***Sub Area:***
***Sub Area Link:***
***Document Type:*** Preliminary Endangerment Assessment Workplan
***Date Completed:*** 7/5/2002
***Comments:***

***Title:*** IM Workplan Oversight Completed
***Title Link:***
***Area Name:***
***Area Link:***
***Sub Area:***
***Sub Area Link:***
***Document Type:*** Site Inspections/Visit (Non LUR)
***Date Completed:*** 5/26/2006
***Comments:***

***Title:*** Inspection - Phase I Verification
***Title Link:***
***Area Name:***
***Area Link:***
***Sub Area:***
***Sub Area Link:***
***Document Type:*** Phase I Verification
***Date Completed:*** 10/11/2002
***Comments:***

***Title:*** Consent Agreement Executed
***Title Link:***
***Area Name:***
***Area Link:***
***Sub Area:***
***Sub Area Link:***
***Document Type:*** Consent Agreement
***Date Completed:*** 6/28/2002
***Comments:***

***Title:*** Inspection - Oversight
***Title Link:***
***Area Name:***
***Area Link:***
***Sub Area:***
***Sub Area Link:***
***Document Type:*** Oversight
***Date Completed:*** 2/19/2004
***Comments:*** Inspection report sent on 2/19/2004

***Title:*** Interim Measures Completed
***Title Link:***
***Area Name:***
***Area Link:***
***Sub Area:***
***Sub Area Link:***
***Document Type:*** Interim Measures Implementation Report
***Date Completed:*** 6/29/2006
***Comments:***

***Title:*** Phase I Inspection Completed
***Title Link:***
***Area Name:***
***Area Link:***
***Sub Area:***
***Sub Area Link:***
***Document Type:*** Phase 1
***Date Completed:*** 10/10/2002
***Comments:***

***Title:*** Corrective Action Consent Agreement
***Title Link:***
***Area Name:***

***Area Link:***
***Sub Area:***
***Sub Area Link:***
***Document Type:*** Consent Agreement
***Date Completed:*** 6/28/2002
***Comments:***

***Title:*** DTSC oversight for PEA Workplan
***Title Link:***
***Area Name:***
***Area Link:***
***Sub Area:***
***Sub Area Link:***
***Document Type:*** Site Inspections/Visit (Non LUR)
***Date Completed:*** 7/11/2002
***Comments:***

***Title:*** FI Workplan Approved
***Title Link:***
***Area Name:***
***Area Link:***
***Sub Area:***
***Sub Area Link:***
***Document Type:*** Supplemental Site Investigation Workplan
***Date Completed:*** 12/22/2004
***Comments:***

***Title:*** Inspection - Oversight
***Title Link:***
***Area Name:***
***Area Link:***
***Sub Area:***
***Sub Area Link:***
***Document Type:*** Oversight
***Date Completed:*** 1/24/2005
***Comments:*** Inspection report sent on 1/24/2005

***Title:*** PEA Workplan Approval
***Title Link:***
***Area Name:***
***Area Link:***
***Sub Area:***
***Sub Area Link:***
***Document Type:*** Preliminary Endangerment Assessment Workplan
***Date Completed:*** 1/27/2004
***Comments:***

***Title:*** PEA Workplan Oversight
***Title Link:***
***Area Name:***
***Area Link:***
***Sub Area:***
***Sub Area Link:***
***Document Type:*** Site Inspections/Visit (Non LUR)
***Date Completed:*** 2/19/2004
***Comments:***

***Title:*** IM Workplan Approved
***Title Link:***
***Area Name:***
***Area Link:***
***Sub Area:***
***Sub Area Link:***
***Document Type:*** Interim Measures Workplan
***Date Completed:*** 5/5/2006
***Comments:***

***Title:*** NFA Notification Issued
***Title Link:***

| Map Key | Number of Records | Direction | Distance (mi/ft) | Elev/Diff (ft) | Site | DB |
|---|---|---|---|---|---|---|

***Area Name:***
***Area Link:***
***Sub Area:***
***Sub Area Link:***
***Document Type:*** No Further Action Letter
***Date Completed:*** 6/30/2006
***Comments:***

***Title:*** Phase I Inspection Completed
***Title Link:***
***Area Name:***
***Area Link:***
***Sub Area:***
***Sub Area Link:***
***Document Type:*** Phase 1
***Date Completed:*** 5/17/2002
***Comments:***

***Title:*** Preliminary Endangerment Assessment Completed
***Title Link:***
***Area Name:***
***Area Link:***
***Sub Area:***
***Sub Area Link:***
***Document Type:*** Preliminary Endangerment Assessment Report
***Date Completed:*** 12/29/2005
***Comments:***

---

**155** | ***2 of 2*** | ***WSW*** | ***0.70 / 3,722.07*** | ***155.19 / -30*** | ***DATA CIRCUITS INC.***
***1607 WEST ORANGEGROVE, SUITE A***
***ORANGE CA 92667*** | ***ENVIROSTOR***

***Estor/EPA ID:*** 30360005
***Site Code:*** 400215
***Nat Priority List:*** NO
***APN:*** NONE SPECIFIED
***Census Tract:*** 6059076101
***Site Type:*** * HISTORICAL
***Address Description:*** 1607 WEST ORANGEGROVE, SUITE A
***Office:*** CLEANUP CYPRESS
***Special Program:***
***Funding:***
***Cleanup Status:*** REFER: RCRA AS OF 5/10/1995
***Cleanup Oversight Agencies:*** NONE SPECIFIED
***School District:***
***Past Use that Caused Contam:*** NONE SPECIFIED
***Potential Media Affected:*** NONE SPECIFIED
***Potential Contamin of Concern:***

***Assembly District:***
***Senate District:***
***Permit Renewal Lead:***
***Public Partici Spclst:***
***Project Manager:***
***County:*** ORANGE
***Latitude:*** 33.7963638
***Longitude:*** -117.869485
***Acres:*** NONE SPECIFIED
***Supervisor:***

ALKALINE SOLUTION 2<PH<12.5, WITH METALS ORGANIC LIQUIDS WITH METALS

***Site History:***

***Status:*** REFER: RCRA
***Program Type:*** HISTORICAL
***CalEnviroScreen Score:*** 61-65%
***Summary Link:*** https://www.envirostor.dtsc.ca.gov/public/profile_report?global_id=30360005

***Completed Activities***

***Title:*** Discovery
***Title Link:***
***Area Name:***
***Area Link:***
***Sub Area:***

| Map Key | Number of Records | Direction | Distance (mi/ft) | Elev/Diff (ft) | Site | DB |
|---|---|---|---|---|---|---|

**Sub Area Link:**
**Document Type:** * Discovery
**Date Completed:** 9/3/1982
**Comments:** FACILITY IDENTIFIED ID FROM ASP FILES

**Title:** Site Screening
**Title Link:**
**Area Name:**
**Area Link:**
**Sub Area:**
**Sub Area Link:**
**Document Type:** Site Screening
**Date Completed:** 2/9/1995
**Comments:** NFA FOR SITE MITIGATION OPERATIONS, THIS IS A RCRA FACILITY.

---

156 | 1 of 1 | NW | 0.88 / 4,625.33 | 170.83 / -14 | **SFPP/LP ORANGE TERMINAL**
**1350 N. MAIN STREET**
**ORANGE CA 92667** | ENVIROSTOR

**Estor/EPA ID:** 71003507
**Site Code:**
**Nat Priority List:** NO
**APN:** NONE SPECIFIED
**Census Tract:** 6059076204
**Site Type:** TIERED PERMIT
**Address Description:** 1350 N. MAIN STREET
**Office:** CLEANUP CYPRESS
**Special Program:**
**Funding:**
**Assembly District:** 68
**Senate District:** 37
**Permit Renewal Lead:**
**Public Partici Spclst:**
**Project Manager:**
**County:** ORANGE
**Latitude:** 33.8108689
**Longitude:** -117.869841
**Acres:** NONE SPECIFIED
**Supervisor:**
**Cleanup Status:** INACTIVE - NEEDS EVALUATION AS OF
**Cleanup Oversight Agencies:** NONE SPECIFIED
**School District:**
**Past Use that Caused Contam:** NONE SPECIFIED
**Potential Media Affected:** NONE SPECIFIED
**Potential Contamin of Concern:**

NONE SPECIFIED

**Site History:**

**Status:** INACTIVE - NEEDS EVALUATION
**Program Type:** TIERED PERMIT
**CalEnviroScreen Score:** 76-80%
**Summary Link:** https://www.envirostor.dtsc.ca.gov/public/profile_report?global_id=71003507

---

157 | 1 of 1 | W | 0.91 / 4,810.86 | 160.27 / -25 | **INLAND SPECIALTIES CHEMICAL CORPORATION**
**2023 WEST COLLINS AVENUE**
**ORANGE CA 92668** | ENVIROSTOR

**Estor/EPA ID:** 30280305
**Site Code:**
**Nat Priority List:** NO
**APN:** NONE SPECIFIED
**Census Tract:** 6059076204
**Site Type:** * HISTORICAL
**Address Description:** 2023 WEST COLLINS AVENUE
**Office:** CLEANUP CYPRESS
**Special Program:** * CERC2
**Funding:**
**Assembly District:** 68
**Senate District:** 37
**Permit Renewal Lead:**
**Public Partici Spclst:**
**Project Manager:**
**County:** ORANGE
**Latitude:** 33.8031591337221
**Longitude:** -117.874383474326
**Acres:** NONE SPECIFIED
**Supervisor:**
**Cleanup Status:** REFER: RWQCB AS OF 6/1/1995
**Cleanup Oversight Agencies:** NONE SPECIFIED
**School District:**
**Past Use that Caused Contam:** NONE SPECIFIED
**Potential Media Affected:** NONE SPECIFIED
**Potential Contamin of Concern:**

UNCATEGORIZED

***Site History:***

| | |
|---|---|
| ***Status:*** | REFER: RWQCB |
| ***Program Type:*** | HISTORICAL |
| ***CalEnviroScreen Score:*** | 76-80% |
| ***Summary Link:*** | https://www.envirostor.dtsc.ca.gov/public/profile_report?global_id=30280305 |

***Completed Activities***

| | |
|---|---|
| ***Title:*** | Site Screening |
| ***Title Link:*** | |
| ***Area Name:*** | |
| ***Area Link:*** | |
| ***Sub Area:*** | |
| ***Sub Area Link:*** | |
| ***Document Type:*** | Site Screening |
| ***Date Completed:*** | 4/15/1988 |
| ***Comments:*** | SITE SCREENING DONE SI LOW NEEDED TO VERIFY THAT SITE IS CONTAMINATED |

| | |
|---|---|
| ***Title:*** | Site Screening |
| ***Title Link:*** | |
| ***Area Name:*** | |
| ***Area Link:*** | |
| ***Sub Area:*** | |
| ***Sub Area Link:*** | |
| ***Document Type:*** | Site Screening |
| ***Date Completed:*** | 5/4/1987 |
| ***Comments:*** | SITE SCREENING DONE CERCLA GRANT PA REQ'D. |

| | |
|---|---|
| ***Title:*** | Site Screening |
| ***Title Link:*** | |
| ***Area Name:*** | |
| ***Area Link:*** | |
| ***Sub Area:*** | |
| ***Sub Area Link:*** | |
| ***Document Type:*** | Site Screening |
| ***Date Completed:*** | 5/2/1995 |
| ***Comments:*** | SA RWQCB's SLIC list indicates that the Board is the lead and additional characterization is midway. (status 5). NFA for DTSC. |

| | |
|---|---|
| ***Title:*** | Site Screening |
| ***Title Link:*** | |
| ***Area Name:*** | |
| ***Area Link:*** | |
| ***Sub Area:*** | |
| ***Sub Area Link:*** | |
| ***Document Type:*** | Site Screening |
| ***Date Completed:*** | 6/1/1995 |
| ***Comments:*** | SA RWQCB'S SLIC list indicates that the Board is the lead and additional characterization is underway (Status 5). NFA for DTSC. |

| | |
|---|---|
| ***Title:*** | Discovery |
| ***Title Link:*** | |
| ***Area Name:*** | |
| ***Area Link:*** | |
| ***Sub Area:*** | |
| ***Sub Area Link:*** | |
| ***Document Type:*** | * Discovery |
| ***Date Completed:*** | 7/1/1982 |
| ***Comments:*** | FACILITY IDENTIFIED FROM PREVIOUS EMPLOYEES FILES. |

| | |
|---|---|
| ***Title:*** | Preliminary Assessment Report |
| ***Title Link:*** | |
| ***Area Name:*** | |
| ***Area Link:*** | |

| Map Key | Number of Records | Direction | Distance (mi/ft) | Elev/Diff (ft) | Site | DB |
|---|---|---|---|---|---|---|

**Sub Area:**
**Sub Area Link:**
**Document Type:** Preliminary Assessment Report
**Date Completed:** 5/4/1988
**Comments:** PRELIM ASSESS DONE INLAND SPECIALTIES CO NO LONGER IN BUSINESS CENTIFUGAL PUMPS OWN THE PROPERTY A NO OF UNDERGROUND WAS REMOVED UNDER THE DIRECTION OF FIRE DEPT NO RECORDS REGARDING ANY CLEAN UP ACTIVITY

**Title:** Site Screening
**Title Link:**
**Area Name:**
**Area Link:**
**Sub Area:**
**Sub Area Link:**
**Document Type:** Site Screening
**Date Completed:** 9/19/1988
**Comments:** SITE SCREENING DONE E&E REVIEW OF DHS PA RECOMMENDS NFA FOR EPA

---

| Map Key | Number of Records | Direction | Distance (mi/ft) | Elev/Diff (ft) | Site | DB |
|---|---|---|---|---|---|---|
| 158 | 1 of 1 | S | 0.91 / 4,811.79 | 178.12 / -7 | SO CAL GAS/ORANGE MGP<br>E OF PIXLEY ST BTW CHAPMAN & ALMOND AVE<br>ORANGE CA 92868 | ENVIROSTOR |

**Estor/EPA ID:** 30490106
**Site Code:** 401811, 400293
**Nat Priority List:** NO
**APN:** NONE SPECIFIED
**Census Tract:** 6059076000
**Site Type:** VOLUNTARY CLEANUP
**Address Description:** E OF PIXLEY ST BTW CHAPMAN & ALMOND AVE
**Office:** CLEANUP CYPRESS
**Special Program:** VOLUNTARY CLEANUP PROGRAM
**Funding:** SITE PROPONENT
**Assembly District:** 68
**Senate District:** 37
**Permit Renewal Lead:**
**Public Partici Spclst:** ELSA LOPEZ
**Project Manager:** RANIA ZABANEH
**County:** ORANGE
**Latitude:** 33.7873642511822
**Longitude:** -117.858331382942
**Acres:** 0.25 ACRES
**Supervisor:** MARYAM TASNIF-ABBASI
**Cleanup Status:** ACTIVE AS OF 11/16/2017
**Cleanup Oversight Agencies:** DTSC - SITE CLEANUP PROGRAM - LEAD AGENCY
**School District:**
**Past Use that Caused Contam:** MANUFACTURED GAS PLANT
**Potential Media Affected:** SOIL
**Potential Contamin of Concern:**

POLYNUCLEAR AROMATIC HYDROCARBONS (PAHS)

**Site History:**

The 0.25-acre Orange Manufactured Gas Plant (MGP) Site, located east of Pixley Street, between Chapman & Almond Avenue, in Orange, CA, is currently vacant and relatively flat. An MGP operated at the Site between 1905 and 1911 and has since been used by SoCalGas as a metering and regulating facility that is part of a city-wide natural gas distribution system. The Site contains aboveground and underground distribution pipelines and aboveground controls. The Site is covered with a layer of gravel. A Preliminary Endangerment Assessment (PEA) which was approved by DTSC in 1993, revealed that near-surface soils were impacted with polycyclic aromatic hydrocarbons (PAHs) and total petroleum hydrocarbons (TPHs). A Removal Action Workplan (RAW) was approved by DTSC in 1993 and implemented between Dec 15, 1993 and January 3, 1994 in which 1,017 tons of contaminated soils were excavated from the Site. Soil was excavated between 2 and 5 feet. After confirmation that all cleanup goals were met, the excavated areas were backfilled with certified clean soil by May 25, 1994 and DTSC issued a remedial action certification dated June 8, 1994 for unrestricted use. In late February 2017, SoCalGas prepared to conduct a new construction project to trench and install additional pipelines at the Site. As the demolition crew began removal of existing isolated concrete pad footings, they observed bricks and potentially contaminated soil beneath or adjacent to one of the pad footings and contacted DTSC. SoCalGas continued with excavation of accessible contamination. All excavated waste was profiled, transported, and disposed of by SoCalGas and sampling of soils was conducted only where evidence of contamination was observed during trenching. However, impacted soils remain at the Site in unreachable areas under structures or isolated remnants from the former MGP facility. Therefore, the property will remain appropriate for commercial/industrial use only. Appropriate restrictions, in the form of a land use covenant (LUC), will be placed on the property. DTSC is currently working with SoCalGas on a Voluntary Cleanup Agreement to conduct the necessary activities to place a LUC on the Site.

**Status:** ACTIVE
**Program Type:** VOLUNTARY CLEANUP
**CalEnviroScreen Score:** 56-60%
**Summary Link:** https://www.envirostor.dtsc.ca.gov/public/profile_report?global_id=30490106

***Future Activities***

***Area Name:***
***Area Link:***
***Sub Area:***
***Sub Area Link:***
***Document Type:*** Preliminary Endangerment Assessment Report
***Due Date:*** 2022

***Area Name:***
***Area Link:***
***Sub Area:***
***Sub Area Link:***
***Document Type:*** Certification
***Due Date:*** 2023

***Area Name:***
***Area Link:***
***Sub Area:***
***Sub Area Link:***
***Document Type:*** Land Use Restriction
***Due Date:*** 2022

***Completed Activities***

***Title:*** Addendum to Soil Vapor Investigation Workplan (Offsite Sampling)
***Title Link:*** https://www.envirostor.dtsc.ca.gov/public/final_documents2?global_id=30490106&doc_id=60481552
***Area Name:***
***Area Link:***
***Sub Area:***
***Sub Area Link:***
***Document Type:*** Technical Workplan
***Date Completed:*** 9/2/2020
***Comments:*** DTSC reviewed and agrreed with the proposed locations for offsite sv sampling.

***Title:*** Fieldwork
***Title Link:*** https://www.envirostor.dtsc.ca.gov/public/final_documents2?global_id=30490106&doc_id=60433072
***Area Name:***
***Area Link:***
***Sub Area:***
***Sub Area Link:***
***Document Type:*** Fieldwork
***Date Completed:*** 2/2/2018
***Comments:***

***Title:*** Removal Action Workplan (1993 RAW)
***Title Link:*** https://www.envirostor.dtsc.ca.gov/public/final_documents2?global_id=30490106&doc_id=60448967
***Area Name:***
***Area Link:***
***Sub Area:***
***Sub Area Link:***
***Document Type:*** Removal Action Workplan
***Date Completed:*** 7/30/1993
***Comments:*** 1993 RAW prepared by Tetra Tech for SoCalGas. Site was certified clean for unrestricted use in 1993.

***Title:*** Soil Vapor Investigation Workplan Implementation (Offsite & Onsite Sampling)
***Title Link:*** https://www.envirostor.dtsc.ca.gov/public/final_documents2?global_id=30490106&doc_id=60489726
***Area Name:***
***Area Link:***
***Sub Area:***
***Sub Area Link:***
***Document Type:*** Fieldwork
***Date Completed:*** 11/5/2020
***Comments:***

***Title:*** Engineering Evaluation / Cost Analysis
***Title Link:***

***Area Name:***
***Area Link:***
***Sub Area:***
***Sub Area Link:***
***Document Type:*** * Engineering Evaluation / Cost Analysis
***Date Completed:*** 6/30/1993
***Comments:***

***Title:*** Removal Action Completion Report
***Title Link:*** https://www.envirostor.dtsc.ca.gov/public/final_documents2?global_id=30490106&doc_id=5010604
***Area Name:***
***Area Link:***
***Sub Area:***
***Sub Area Link:***
***Document Type:*** Removal Action Completion Report
***Date Completed:*** 3/8/1994
***Comments:***

***Title:*** Soil Vapor Investigation Data Results Document
***Title Link:*** https://www.envirostor.dtsc.ca.gov/public/final_documents2?global_id=30490106&doc_id=60478668
***Area Name:***
***Area Link:***
***Sub Area:***
***Sub Area Link:***
***Document Type:*** Technical Report
***Date Completed:*** 7/29/2020
***Comments:*** DTSC approved the document as final.

***Title:*** Technical Memorandum
***Title Link:*** https://www.envirostor.dtsc.ca.gov/public/final_documents2?global_id=30490106&doc_id=60428117
***Area Name:***
***Area Link:***
***Sub Area:***
***Sub Area Link:***
***Document Type:*** Technical Workplan
***Date Completed:*** 4/24/2018
***Comments:*** See response to comment # 3 in the RTCs from the Obeservation and Monitoring Report. This activity is closed.

***Title:*** Annual Cost Estimation Letter & REW FY 21/22
***Title Link:*** https://www.envirostor.dtsc.ca.gov/public/final_documents2?global_id=30490106&enforcement_id=60502662
***Area Name:***
***Area Link:***
***Sub Area:***
***Sub Area Link:***
***Document Type:*** Annual Oversight Cost Estimate
***Date Completed:*** 9/15/2021
***Comments:***

***Title:*** Preliminary Endangerment Assessment Report
***Title Link:***
***Area Name:***
***Area Link:***
***Sub Area:***
***Sub Area Link:***
***Document Type:*** Preliminary Endangerment Assessment Report
***Date Completed:*** 3/12/1992
***Comments:*** DTSC approved So. Cal. Gas Co.PEA Report recomm. a removal action be performed to reduce risk of future exposure to the "lamp black" material buried on site.

***Title:*** Public Participation: Community Assessment Letter & Survey Questionnaire
***Title Link:*** https://www.envirostor.dtsc.ca.gov/public/final_documents2?global_id=30490106&doc_id=60468811
***Area Name:***
***Area Link:***
***Sub Area:***
***Sub Area Link:***
***Document Type:*** Fact Sheets
***Date Completed:*** 2/8/2020
***Comments:*** Assessment letter and survey questionnaire were mailed to mailing list, key contact list, and mandatory list in English and Spanish.

***Title:*** VCA
***Title Link:*** https://www.envirostor.dtsc.ca.gov/public/final_documents2?global_id=30490106&enforcement_id=60438138
***Area Name:***
***Area Link:***
***Sub Area:***
***Sub Area Link:***
***Document Type:*** Standard Voluntary Agreement
***Date Completed:*** 7/25/2019
***Comments:*** VCA signed by SoCalGas and DTSC.

***Title:*** Soil Vapor Investigation Report
***Title Link:*** https://www.envirostor.dtsc.ca.gov/public/final_documents2?global_id=30490106&doc_id=60499079
***Area Name:***
***Area Link:***
***Sub Area:***
***Sub Area Link:***
***Document Type:*** Technical Report
***Date Completed:*** 9/22/2021
***Comments:***

***Title:*** Annual Cost Estimation Letter & REW FY 20/21
***Title Link:*** https://www.envirostor.dtsc.ca.gov/public/final_documents2?global_id=30490106&enforcement_id=60466857
***Area Name:***
***Area Link:***
***Sub Area:***
***Sub Area Link:***
***Document Type:*** Annual Oversight Cost Estimate
***Date Completed:*** 9/30/2020
***Comments:*** Cost Estimation Letter and REW emailed to Dan Gifford.

***Title:*** Document Review (lampblack discovered during construction)
***Title Link:*** https://www.envirostor.dtsc.ca.gov/public/final_documents2?global_id=30490106&doc_id=60425266
***Area Name:***
***Area Link:***
***Sub Area:***
***Sub Area Link:***
***Document Type:*** Other Report
***Date Completed:*** 5/17/2017
***Comments:*** DTSC reviewed the documents regarding the construction project that SoCalGas is currently undertaking and which revealed PAHs contamination not previously removed, had a conference call with SoCalGas and their consultant ( on 5/10/2017), and discussed the situation internally. DTSC then emailed Ben Ellis of SoCalGas that DTSC is not requiring a VCA at this time and to submit a Tech Memo with their plans to remove and dispose of the contaminated soils and after the fieldwork is done to submit a completion report for DTSC's review.

***Title:*** Soil Vapor Investigation Workplan Implementation
***Title Link:*** https://www.envirostor.dtsc.ca.gov/public/final_documents2?global_id=30490106&doc_id=60477256
***Area Name:***
***Area Link:***
***Sub Area:***
***Sub Area Link:***
***Document Type:*** Fieldwork
***Date Completed:*** 4/2/2020
***Comments:***

***Title:*** Order
***Title Link:*** https://www.envirostor.dtsc.ca.gov/public/final_documents2?global_id=30490106&enforcement_id=5007668
***Area Name:***
***Area Link:***
***Sub Area:***
***Sub Area Link:***
***Document Type:*** Standard Voluntary Agreement
***Date Completed:*** 8/20/1993
***Comments:***

***Title:*** Public Participation: Work Notice (offsite sv sampling)
***Title Link:*** https://www.envirostor.dtsc.ca.gov/public/final_documents2?global_id=30490106&doc_id=60481566
***Area Name:***
***Area Link:***

***Sub Area:***
***Sub Area Link:***
***Document Type:*** Work Notice
***Date Completed:*** 10/9/2020
***Comments:***

***Title:*** Site Excavation Observation & Monitoring Report (Completion Report)
***Title Link:*** https://www.envirostor.dtsc.ca.gov/public/final_documents2?global_id=30490106&doc_id=60441791
***Area Name:***
***Area Link:***
***Sub Area:***
***Sub Area Link:***
***Document Type:*** Technical Report
***Date Completed:*** 9/4/2018
***Comments:*** DTSC approved Completion Report.

***Title:*** Site Screening
***Title Link:***
***Area Name:***
***Area Link:***
***Sub Area:***
***Sub Area Link:***
***Document Type:*** Site Screening
***Date Completed:*** 6/6/1991
***Comments:*** Department requested that a preliminary endangerment Assessment be conducted on 02/27/1991. Southern California Gas Company representatives discussed PEA with DHS on 5/8/91. Contractors will conduct preliminary investigation activities with DHS supervision.

***Title:*** Certification
***Title Link:*** https://www.envirostor.dtsc.ca.gov/public/final_documents2?global_id=30490106&enforcement_id=5007381
***Area Name:***
***Area Link:***
***Sub Area:***
***Sub Area Link:***
***Document Type:*** Certification
***Date Completed:*** 6/23/1994
***Comments:***

***Title:*** De-certification
***Title Link:*** https://www.envirostor.dtsc.ca.gov/public/final_documents2?global_id=30490106&enforcement_id=60447136
***Area Name:***
***Area Link:***
***Sub Area:***
***Sub Area Link:***
***Document Type:*** De-Certification
***Date Completed:*** 8/5/2019
***Comments:*** DTSC de-certified the Site due to contamination found on site after the Site was certified in 1994. SoCalGas, the responsible party, has entered into a new Voluntary Agreement with DTSC because contamination was left in place onsite. A Land Use Covenanat will be placed on the Site before it is re-certified.

***Title:*** Offsite & Onsite Soil Vapor Sampling (data results)
***Title Link:*** https://www.envirostor.dtsc.ca.gov/public/final_documents2?global_id=30490106&doc_id=60491425
***Area Name:***
***Area Link:***
***Sub Area:***
***Sub Area Link:***
***Document Type:*** Technical Report
***Date Completed:*** 4/16/2021
***Comments:***

***Title:*** Soil Vapor Investigation Workplan
***Title Link:*** https://www.envirostor.dtsc.ca.gov/public/final_documents2?global_id=30490106&doc_id=60472149
***Area Name:***
***Area Link:***
***Sub Area:***
***Sub Area Link:***
***Document Type:*** Preliminary Endangerment Assessment Workplan
***Date Completed:*** 2/4/2020
***Comments:*** DTSC approved the Workplan to be implemented by end of Feb 2020.

***Title:*** CEQA
***Title Link:***
***Area Name:***
***Area Link:***
***Sub Area:***
***Sub Area Link:***
***Document Type:*** * CEQA
***Date Completed:*** 12/13/1993
***Comments:***

***Title:*** Project Management (7/1/2020 thru 6/30/2021)
***Title Link:***
***Area Name:***
***Area Link:***
***Sub Area:***
***Sub Area Link:***
***Document Type:*** Project Management
***Date Completed:*** 6/30/2021
***Comments:***

***Title:*** Public Participation: Work Notice (installation of probes for onsite sv sampling)
***Title Link:*** https://www.envirostor.dtsc.ca.gov/public/final_documents2?global_id=30490106&doc_id=60476329
***Area Name:***
***Area Link:***
***Sub Area:***
***Sub Area Link:***
***Document Type:*** Work Notice
***Date Completed:*** 2/21/2020
***Comments:*** The Work Notice was distributed to line of sight surrounding the Site.

***Title:*** Work Notice (sampling soil vapor onsite)
***Title Link:*** https://www.envirostor.dtsc.ca.gov/public/final_documents2?global_id=30490106&doc_id=60477102
***Area Name:***
***Area Link:***
***Sub Area:***
***Sub Area Link:***
***Document Type:*** Work Notice
***Date Completed:*** 2/21/2020
***Comments:*** work notices were posted and distributed to line of sight for the soil vapor investigation work plan implementation. Only the probes were installed that day.

---

| | | | | | | |
|---|---|---|---|---|---|---|
| 159 | 1 of 1 | N | 0.98 / 5,164.39 | 182.99 / -2 | **MCCURDY CIRCUITS, INC.**<br>**1739 N. CASE STREET**<br>**ORANGE CA 92665** | ENVIROSTOR |

| | | | |
|---|---|---|---|
| ***Estor/EPA ID:*** | 71002406 | ***Assembly District:*** | 68 |
| ***Site Code:*** | | ***Senate District:*** | 37 |
| ***Nat Priority List:*** | NO | ***Permit Renewal Lead:*** | |
| ***APN:*** | NONE SPECIFIED | ***Public Partici Spclst:*** | |
| ***Census Tract:*** | 6059076204 | ***Project Manager:*** | |
| ***Site Type:*** | TIERED PERMIT | ***County:*** | ORANGE |
| ***Address Description:*** | 1739 N. CASE STREET | ***Latitude:*** | 33.816411 |
| ***Office:*** | CLEANUP CYPRESS | ***Longitude:*** | -117.858351 |
| ***Special Program:*** | | ***Acres:*** | NONE SPECIFIED |
| ***Funding:*** | | ***Supervisor:*** | |

***Cleanup Status:*** INACTIVE - NEEDS EVALUATION AS OF
***Cleanup Oversight Agencies:*** NONE SPECIFIED
***School District:***
***Past Use that Caused Contam:*** NONE SPECIFIED
***Potential Media Affected:*** NONE SPECIFIED
***Potential Contamin of Concern:***

NONE SPECIFIED

***Site History:***

***Status:*** INACTIVE - NEEDS EVALUATION

| Map Key | Number of Records | Direction | Distance (mi/ft) | Elev/Diff (ft) | Site | DB |
|---|---|---|---|---|---|---|

**Program Type:** TIERED PERMIT
**CalEnviroScreen Score:** 76-80%
**Summary Link:** https://www.envirostor.dtsc.ca.gov/public/profile_report?global_id=71002406

| Map Key | Number of Records | Direction | Distance (mi/ft) | Elev/Diff (ft) | Site | DB |
|---|---|---|---|---|---|---|
| 160 | 1 of 1 | NW | 0.99 / 5,202.12 | 151.63 / -33 | YEAGER ROCK CO.<br>ORANGE COUNTY<br>ORANGE CA 92867 | MRDS |

**Dep ID:** 10261984
**Dev Status:** PAST PRODUCER
**Code List:** SDG
**Url:** http://mrdata.usgs.gov/mrds/show-mrds.php?dep_id=10261984
**I1:** 19
**Latitude:** 33.812073
**Longitude:** -117.871094

***Commodity***

**I1:** 29
**Code:** SDG
**Commodity:** Sand and Gravel, Cons
**Commodity Type:** Non-metallic
**Commodity Group:** Sand and Gravel
**Importance:** Primary
**Line:** 1
**Inserted By:** MAS migration
**Insert Date:** 29-OCT-2002 09:00:24
**Updated By:** USGS
**Update Date:** 29-OCT-2002 09:02:19

***Names***

**I1:** 34
**Status:** Previous
**Site Name:** Yeager Rock Co
**Line:** 1
**Inserted By:** MAS migration
**Insert Date:** 29-OCT-02
**Updated By:** USGS
**Update Date:** 29-OCT-02

***Names***

**I1:** 34
**Status:** Current
**Site Name:** Yeager Rock Co.
**Line:** 2
**Inserted By:** MAS migration
**Insert Date:** 29-OCT-02
**Updated By:** USGS
**Update Date:** 29-OCT-02

# Unplottable Summary

**Total: 13 Unplottable sites**

| DB | Company Name/Site Name | Address | City | Zip | ERIS ID |
|---|---|---|---|---|---|
| FINDS/FRS | DOHS-ORANGE CO | ORANGE CO<br>***Registry ID:*** 110008267847 | ORANGE CA | 92866 | 816584823 |
| FINDS/FRS | ORANGE COUNTY AQUATIC PESTICIDES - WEEDS | VARIOUS IN ORANGE COUNTY<br>***Registry ID:*** 110065894786 | ORANGE COUNTY CA | | 840137725 |
| HAZNET | DOHS - ORANGE COUNTY | ORANGE COUNTY | ORANGE CA | 958140000 | 826731824 |
| HAZNET | ORANGE COUNTY/EMERGENCY RESPONSE ONLY | ORANGE COUNTY | ORANGE CA | 000000000 | 826135090 |
| HAZNET | ORANGE COUNTY WILDFIRE DAMAGE | ORANGE COUNTY | ORANGE CA | 000000000 | 826244122 |
| HAZNET | ORANGE COUNTY STORM DAMAGE | ORANGE COUNTY | ORANGE CA | 000000000 | 826705805 |
| HAZNET | EQUILON ENTERPRISES | ORANGE COUNTY PIPELINES | ORANGE CA | 907000000 | 826731619 |
| HAZNET | ORANGE COUNTY EMERGENCY RESPONSE | ORANGE COUNTY WILDFIRE | ORANGE CA | 92861 | 826798947 |
| HHSS | DELTA LINES | N. BATAVIA STREET | ORANGE CA | 92668 | 822940422 |
| HHSS | NONE | N BATAVIA TAFT | ORANGE CA | 92667 | 822940285 |
| HIST MANIFEST | | ORANGE COUNTY | ORANGE CA | 0 | 827453150 |

| | | | | | |
|---|---|---|---|---|---|
| HIST MANIFEST | | ORANGE COUNTY | ORANGE CA | 958140000 | 827509213 |
| RCRA NON GEN | ORANGE COUNTY/EMERGENCY RESPONSE ONLY | ORANGE COUNTY<br>***EPA Handler ID:*** CAS111111030 | ORANGE CA | 00000-0000 | 873967708 |

# Unplottable Report

***Site:*** ***DOHS-ORANGE CO***
***ORANGE CO ORANGE CA 92866***

FINDS/FRS

| | |
|---|---|
| ***Registry ID:*** | 110008267847 |
| ***FIPS Code:*** | 06059 |
| ***HUC Code:*** | |
| ***Site Type Name:*** | STATIONARY |
| ***Location Description:*** | |
| ***Supplemental Location:*** | |
| ***Create Date:*** | 01-MAR-00 |
| ***Update Date:*** | 08-AUG-10 |
| ***Interest Types:*** | SQG |
| ***SIC Codes:*** | |
| ***SIC Code Descriptions:*** | |
| ***NAICS Codes:*** | |
| ***NAICS Code Descriptions:*** | |
| ***Conveyor:*** | |
| ***Federal Facility Code:*** | |
| ***Federal Agency Name:*** | |
| ***Tribal Land Code:*** | |
| ***Tribal Land Name:*** | |
| ***Congressional Dist No:*** | |
| ***Census Block Code:*** | |
| ***EPA Region Code:*** | 09 |
| ***County Name:*** | ORANGE |
| ***US/Mexico Border Ind:*** | |
| ***Latitude:*** | |
| ***Longitude:*** | |
| ***Reference Point:*** | |
| ***Coord Collection Method:*** | |
| ***Accuracy Value:*** | |
| ***Datum:*** | NAD83 |
| ***Source:*** | |
| ***Facility Detail Rprt URL:*** | https://ofmpub.epa.gov/frs_public2/fii_query_detail.disp_program_facility?p_registry_id=110008267847 |
| ***Program Acronyms:*** | |

RCRAINFO:CAD981403850

***Site:*** ***ORANGE COUNTY AQUATIC PESTICIDES - WEEDS***
***VARIOUS IN ORANGE COUNTY ORANGE COUNTY CA***

FINDS/FRS

| | |
|---|---|
| ***Registry ID:*** | 110065894786 |
| ***FIPS Code:*** | |
| ***HUC Code:*** | |
| ***Site Type Name:*** | STATIONARY |
| ***Location Description:*** | |
| ***Supplemental Location:*** | |
| ***Create Date:*** | 13-OCT-15 |
| ***Update Date:*** | |
| ***Interest Types:*** | STATE MASTER |
| ***SIC Codes:*** | |
| ***SIC Code Descriptions:*** | |
| ***NAICS Codes:*** | |
| ***NAICS Code Descriptions:*** | |
| ***Conveyor:*** | |
| ***Federal Facility Code:*** | |
| ***Federal Agency Name:*** | |
| ***Tribal Land Code:*** | |
| ***Tribal Land Name:*** | |

***Congressional Dist No:***
***Census Block Code:***
***EPA Region Code:*** 09
***County Name:***
***US/Mexico Border Ind:***
***Latitude:***
***Longitude:***
***Reference Point:***
***Coord Collection Method:***
***Accuracy Value:***
***Datum:*** NAD83
***Source:***
***Facility Detail Rprt URL:*** https://ofmpub.epa.gov/frs_public2/fii_query_detail.disp_program_facility?p_registry_id=110065894786
***Program Acronyms:***

CA-ENVIROVIEW:352249

---

***Site:*** ***DOHS - ORANGE COUNTY***
***ORANGE COUNTY ORANGE CA 958140000***

HAZNET

***SIC Code:***
***NAICS Code:***
***EPA ID:*** CAD981403850
***Create Date:*** 7/2/1986
***Fac Act Ind:*** No
***Inact Date:*** 1/1/1990
***County Code:*** 30
***County Name:*** Orange
***Mail Name:***
***Mailing Addr 1:*** 400 P ST
***Mailing Addr 2:***
***Owner Fax:***

***Mailing City:*** SACRAMENTO
***Mailing State:*** CA
***Mailing Zip:*** 958140000
***Region Code:*** 4
***Owner Name:*** --
***Owner Addr 1:*** --
***Owner Addr 2:***
***Owner City:*** --
***Owner State:*** 99
***Owner Zip:*** --
***Owner Phone:*** 0000000000

***Contact Information***
***--*** --
***Contact Name:*** BOB BAXTER/PLANNING
***Street Address 1:*** 400 P ST
***Street Address 2:***
***City:*** SACRAMENTO
***State:*** CA
***Zip:*** 958140000
***Phone:*** 9163242445
***--*** --
***--*** --
***Tanner Information***
***--*** --
***Generator EPA ID:*** CAD981403850
***Generator County Code:*** 30
***Generator County:*** Orange
***TSD EPA ID:*** CAD000088252
***TSD County Code:*** 19
***TSD County:*** Los Angeles
***State Waste Code:*** 123
***State Waste Code Desc.:*** Unspecified alkaline solution
***Method Code:*** H01
***Method Description:*** Transfer station
***Tons:*** 0.0417
***Year:*** 1994
***--*** --
***Generator EPA ID:*** CAD981403850
***Generator County Code:*** 30
***Generator County:*** Orange
***TSD EPA ID:*** CAD028409019
***TSD County Code:*** 19
***TSD County:*** Los Angeles
***State Waste Code:*** 135
***State Waste Code Desc.:*** Unspecified aqueous solution
***Method Code:*** T01

***Method Description:*** Treatment, tank
***Tons:*** 2.1
***Year:*** 1999
***--*** --
***Generator EPA ID:*** CAD981403850
***Generator County Code:*** 30
***Generator County:*** Orange
***TSD EPA ID:*** FLD980711071
***TSD County Code:*** 99
***TSD County:*** Unknown
***State Waste Code:*** 141
***State Waste Code Desc.:*** Off-specification, aged or surplus inorganics
***Method Code:***
***Method Description:***
***Tons:*** 0.35
***Year:*** 1993
***--*** --
***Generator EPA ID:*** CAD981403850
***Generator County Code:*** 30
***Generator County:*** Orange
***TSD EPA ID:*** FLD980711071
***TSD County Code:*** 99
***TSD County:*** Unknown
***State Waste Code:*** 212
***State Waste Code Desc.:*** Oxygenated solvents (acetone, butanol, ethyl acetate, etc.)
***Method Code:*** D80
***Method Description:*** Disposal, landfill
***Tons:*** 0.09
***Year:*** 1993
***--*** --
***Generator EPA ID:*** CAD981403850
***Generator County Code:*** 30
***Generator County:*** Orange
***TSD EPA ID:*** CAD000088252
***TSD County Code:*** 19
***TSD County:*** Los Angeles
***State Waste Code:*** 212
***State Waste Code Desc.:*** Oxygenated solvents (acetone, butanol, ethyl acetate, etc.)
***Method Code:*** H01
***Method Description:*** Transfer station
***Tons:*** 0.297
***Year:*** 1994
***--*** --
***Generator EPA ID:*** CAD981403850
***Generator County Code:*** 30
***Generator County:*** Orange
***TSD EPA ID:*** CAD000088252
***TSD County Code:*** 19
***TSD County:*** Los Angeles
***State Waste Code:*** 212
***State Waste Code Desc.:*** Oxygenated solvents (acetone, butanol, ethyl acetate, etc.)
***Method Code:*** H01
***Method Description:*** Transfer station
***Tons:*** 0.165
***Year:*** 1995
***--*** --
***Generator EPA ID:*** CAD981403850
***Generator County Code:*** 30
***Generator County:*** Orange
***TSD EPA ID:*** CAD089446710
***TSD County Code:*** 19
***TSD County:*** Los Angeles
***State Waste Code:*** 212
***State Waste Code Desc.:*** Oxygenated solvents (acetone, butanol, ethyl acetate, etc.)
***Method Code:***
***Method Description:***
***Tons:*** 0.726
***Year:*** 1993
***--*** --
***Generator EPA ID:*** CAD981403850
***Generator County Code:*** 30

***Generator County:*** Orange
***TSD EPA ID:*** CAD000088252
***TSD County Code:*** 19
***TSD County:*** Los Angeles
***State Waste Code:*** 213
***State Waste Code Desc.:*** Hydrocarbon solvents (benzene, hexane, Stoddard, Etc.)
***Method Code:*** H01
***Method Description:*** Transfer station
***Tons:*** 0.025
***Year:*** 1995
***--*** --
***Generator EPA ID:*** CAD981403850
***Generator County Code:*** 30
***Generator County:*** Orange
***TSD EPA ID:*** FLD980711071
***TSD County Code:*** 99
***TSD County:*** Unknown
***State Waste Code:*** 213
***State Waste Code Desc.:*** Hydrocarbon solvents (benzene, hexane, Stoddard, Etc.)
***Method Code:*** R01
***Method Description:*** Recycler
***Tons:*** 2.6087
***Year:*** 1993
***--*** --
***Generator EPA ID:*** CAD981403850
***Generator County Code:*** 30
***Generator County:*** Orange
***TSD EPA ID:*** FLD980711071
***TSD County Code:*** 99
***TSD County:*** Unknown
***State Waste Code:*** 213
***State Waste Code Desc.:*** Hydrocarbon solvents (benzene, hexane, Stoddard, Etc.)
***Method Code:*** R01
***Method Description:*** Recycler
***Tons:*** 1.7821
***Year:*** 1997
***--*** --
***Generator EPA ID:*** CAD981403850
***Generator County Code:*** 30
***Generator County:*** Orange
***TSD EPA ID:*** FLD980711071
***TSD County Code:*** 99
***TSD County:*** Unknown
***State Waste Code:*** 213
***State Waste Code Desc.:*** Hydrocarbon solvents (benzene, hexane, Stoddard, Etc.)
***Method Code:*** R01
***Method Description:*** Recycler
***Tons:*** 0.828
***Year:*** 1998
***--*** --
***Generator EPA ID:*** CAD981403850
***Generator County Code:*** 30
***Generator County:*** Orange
***TSD EPA ID:*** FLD980711071
***TSD County Code:*** 99
***TSD County:*** Unknown
***State Waste Code:*** 213
***State Waste Code Desc.:*** Hydrocarbon solvents (benzene, hexane, Stoddard, Etc.)
***Method Code:*** R01
***Method Description:*** Recycler
***Tons:*** 0.4555
***Year:*** 2001
***--*** --
***Generator EPA ID:*** CAD981403850
***Generator County Code:*** 30
***Generator County:*** Orange
***TSD EPA ID:*** FLD980711071
***TSD County Code:*** 99
***TSD County:*** Unknown
***State Waste Code:*** 213
***State Waste Code Desc.:*** Hydrocarbon solvents (benzene, hexane, Stoddard, Etc.)

***Method Code:*** T01
***Method Description:*** Treatment, tank
***Tons:*** 0.15
***Year:*** 1993
***--*** --
***Generator EPA ID:*** CAD981403850
***Generator County Code:*** 30
***Generator County:*** Orange
***TSD EPA ID:*** FLD980711071
***TSD County Code:*** 99
***TSD County:*** Unknown
***State Waste Code:*** 213
***State Waste Code Desc.:*** Hydrocarbon solvents (benzene, hexane, Stoddard, Etc.)
***Method Code:*** T03
***Method Description:*** Treatment, incineration
***Tons:*** 1.7025
***Year:*** 1994
***--*** --
***Generator EPA ID:*** CAD981403850
***Generator County Code:*** 30
***Generator County:*** Orange
***TSD EPA ID:*** FLD980711071
***TSD County Code:*** 99
***TSD County:*** Unknown
***State Waste Code:*** 213
***State Waste Code Desc.:*** Hydrocarbon solvents (benzene, hexane, Stoddard, Etc.)
***Method Code:*** T03
***Method Description:*** Treatment, incineration
***Tons:*** 0.2745
***Year:*** 1998
***--*** --
***Generator EPA ID:*** CAD981403850
***Generator County Code:*** 30
***Generator County:*** Orange
***TSD EPA ID:*** FLD980711071
***TSD County Code:*** 99
***TSD County:*** Unknown
***State Waste Code:*** 213
***State Waste Code Desc.:*** Hydrocarbon solvents (benzene, hexane, Stoddard, Etc.)
***Method Code:*** T03
***Method Description:*** Treatment, incineration
***Tons:*** 1.0525
***Year:*** 2001
***--*** --
***Generator EPA ID:*** CAD981403850
***Generator County Code:*** 30
***Generator County:*** Orange
***TSD EPA ID:*** FLD980711071
***TSD County Code:*** 99
***TSD County:*** Unknown
***State Waste Code:*** 213
***State Waste Code Desc.:*** Hydrocarbon solvents (benzene, hexane, Stoddard, Etc.)
***Method Code:***
***Method Description:***
***Tons:*** 0.246
***Year:*** 1997
***--*** --
***Generator EPA ID:*** CAD981403850
***Generator County Code:*** 30
***Generator County:*** Orange
***TSD EPA ID:*** HAH36039971
***TSD County Code:***
***TSD County:***
***State Waste Code:*** 214
***State Waste Code Desc.:*** Unspecified solvent mixture
***Method Code:*** H01
***Method Description:*** Transfer station
***Tons:*** 0.396
***Year:*** 1993
***--*** --
***Generator EPA ID:*** CAD981403850

***Generator County Code:*** 30
***Generator County:*** Orange
***TSD EPA ID:*** AZD049318009
***TSD County Code:*** 99
***TSD County:*** Unknown
***State Waste Code:*** 214
***State Waste Code Desc.:*** Unspecified solvent mixture
***Method Code:*** R01
***Method Description:*** Recycler
***Tons:*** 0.36
***Year:*** 1993
***--*** --
***Generator EPA ID:*** CAD981403850
***Generator County Code:*** 30
***Generator County:*** Orange
***TSD EPA ID:*** FLD980711071
***TSD County Code:*** 99
***TSD County:*** Unknown
***State Waste Code:*** 221
***State Waste Code Desc.:*** Waste oil and mixed oil
***Method Code:*** D80
***Method Description:*** Disposal, landfill
***Tons:*** 0.15
***Year:*** 1993
***--*** --
***Generator EPA ID:*** CAD981403850
***Generator County Code:*** 30
***Generator County:*** Orange
***TSD EPA ID:*** CAD981696420
***TSD County Code:*** 19
***TSD County:*** Los Angeles
***State Waste Code:*** 221
***State Waste Code Desc.:*** Waste oil and mixed oil
***Method Code:*** H01
***Method Description:*** Transfer station
***Tons:*** 0.304
***Year:*** 1994
***--*** --
***Generator EPA ID:*** CAD981403850
***Generator County Code:*** 30
***Generator County:*** Orange
***TSD EPA ID:*** CAD050806850
***TSD County Code:*** 19
***TSD County:*** Los Angeles
***State Waste Code:*** 221
***State Waste Code Desc.:*** Waste oil and mixed oil
***Method Code:*** H01
***Method Description:*** Transfer station
***Tons:*** 0.019
***Year:*** 2004
***--*** --
***Generator EPA ID:*** CAD981403850
***Generator County Code:*** 30
***Generator County:*** Orange
***TSD EPA ID:*** FLD980711071
***TSD County Code:*** 99
***TSD County:*** Unknown
***State Waste Code:*** 221
***State Waste Code Desc.:*** Waste oil and mixed oil
***Method Code:*** R01
***Method Description:*** Recycler
***Tons:*** 0.25
***Year:*** 1993
***--*** --
***Generator EPA ID:*** CAD981403850
***Generator County Code:*** 30
***Generator County:*** Orange
***TSD EPA ID:*** FLD980711071
***TSD County Code:*** 99
***TSD County:*** Unknown
***State Waste Code:*** 221

***State Waste Code Desc.:*** Waste oil and mixed oil
***Method Code:*** R01
***Method Description:*** Recycler
***Tons:*** 0.9615
***Year:*** 1998
***--*** --
***Generator EPA ID:*** CAD981403850
***Generator County Code:*** 30
***Generator County:*** Orange
***TSD EPA ID:*** FLD980711071
***TSD County Code:*** 99
***TSD County:*** Unknown
***State Waste Code:*** 221
***State Waste Code Desc.:*** Waste oil and mixed oil
***Method Code:*** T03
***Method Description:*** Treatment, incineration
***Tons:*** 0.091
***Year:*** 2001
***--*** --
***Generator EPA ID:*** CAD981403850
***Generator County Code:*** 30
***Generator County:*** Orange
***TSD EPA ID:*** CAD000088252
***TSD County Code:*** 19
***TSD County:*** Los Angeles
***State Waste Code:*** 223
***State Waste Code Desc.:*** Unspecified oil-containing waste
***Method Code:*** H01
***Method Description:*** Transfer station
***Tons:*** 0.542
***Year:*** 1994
***--*** --
***Generator EPA ID:*** CAD981403850
***Generator County Code:*** 30
***Generator County:*** Orange
***TSD EPA ID:*** CAD000088252
***TSD County Code:*** 19
***TSD County:*** Los Angeles
***State Waste Code:*** 223
***State Waste Code Desc.:*** Unspecified oil-containing waste
***Method Code:*** H01
***Method Description:*** Transfer station
***Tons:*** 0.2085
***Year:*** 1995
***--*** --
***Generator EPA ID:*** CAD981403850
***Generator County Code:*** 30
***Generator County:*** Orange
***TSD EPA ID:*** CAT080013352
***TSD County Code:*** 19
***TSD County:*** Los Angeles
***State Waste Code:*** 223
***State Waste Code Desc.:*** Unspecified oil-containing waste
***Method Code:*** R01
***Method Description:*** Recycler
***Tons:*** 2.085
***Year:*** 1994
***--*** --
***Generator EPA ID:*** CAD981403850
***Generator County Code:*** 30
***Generator County:*** Orange
***TSD EPA ID:*** CAD044429835
***TSD County Code:*** 19
***TSD County:*** Los Angeles
***State Waste Code:*** 223
***State Waste Code Desc.:*** Unspecified oil-containing waste
***Method Code:*** R01
***Method Description:*** Recycler
***Tons:*** 0.1876
***Year:*** 1995
***--*** --

***Generator EPA ID:*** CAD981403850
***Generator County Code:*** 30
***Generator County:*** Orange
***TSD EPA ID:*** FLD980711071
***TSD County Code:*** 99
***TSD County:*** Unknown
***State Waste Code:*** 223
***State Waste Code Desc.:*** Unspecified oil-containing waste
***Method Code:*** R01
***Method Description:*** Recycler
***Tons:*** 0.05
***Year:*** 1993
***--*** --
***Generator EPA ID:*** CAD981403850
***Generator County Code:*** 30
***Generator County:*** Orange
***TSD EPA ID:*** FLD980711071
***TSD County Code:*** 99
***TSD County:*** Unknown
***State Waste Code:*** 223
***State Waste Code Desc.:*** Unspecified oil-containing waste
***Method Code:*** R01
***Method Description:*** Recycler
***Tons:*** 0.1085
***Year:*** 2001
***--*** --
***Generator EPA ID:*** CAD981403850
***Generator County Code:*** 30
***Generator County:*** Orange
***TSD EPA ID:*** HAH36039971
***TSD County Code:***
***TSD County:***
***State Waste Code:*** 223
***State Waste Code Desc.:*** Unspecified oil-containing waste
***Method Code:*** R01
***Method Description:*** Recycler
***Tons:*** 0.4587
***Year:*** 1993
***--*** --
***Generator EPA ID:*** CAD981403850
***Generator County Code:*** 30
***Generator County:*** Orange
***TSD EPA ID:*** CAD008364432
***TSD County Code:*** 19
***TSD County:*** Los Angeles
***State Waste Code:*** 223
***State Waste Code Desc.:*** Unspecified oil-containing waste
***Method Code:*** T01
***Method Description:*** Treatment, tank
***Tons:*** 0.417
***Year:*** 1999
***--*** --
***Generator EPA ID:*** CAD981403850
***Generator County Code:*** 30
***Generator County:*** Orange
***TSD EPA ID:*** CAD028409019
***TSD County Code:*** 19
***TSD County:*** Los Angeles
***State Waste Code:*** 223
***State Waste Code Desc.:*** Unspecified oil-containing waste
***Method Code:*** T01
***Method Description:*** Treatment, tank
***Tons:*** 0.0208
***Year:*** 1999
***--*** --
***Generator EPA ID:*** CAD981403850
***Generator County Code:*** 30
***Generator County:*** Orange
***TSD EPA ID:*** CAD028409019
***TSD County Code:*** 19
***TSD County:*** Los Angeles

***State Waste Code:*** 331
***State Waste Code Desc.:*** Off-specification, aged or surplus organics
***Method Code:*** H01
***Method Description:*** Transfer station
***Tons:*** 0.375
***Year:*** 1999
***--*** --
***Generator EPA ID:*** CAD981403850
***Generator County Code:*** 30
***Generator County:*** Orange
***TSD EPA ID:*** CAD008364432
***TSD County Code:*** 19
***TSD County:*** Los Angeles
***State Waste Code:*** 331
***State Waste Code Desc.:*** Off-specification, aged or surplus organics
***Method Code:*** R01
***Method Description:*** Recycler
***Tons:*** 0.175
***Year:*** 1999
***--*** --
***Generator EPA ID:*** CAD981403850
***Generator County Code:*** 30
***Generator County:*** Orange
***TSD EPA ID:*** CAD008364432
***TSD County Code:*** 19
***TSD County:*** Los Angeles
***State Waste Code:*** 331
***State Waste Code Desc.:*** Off-specification, aged or surplus organics
***Method Code:*** R01
***Method Description:*** Recycler
***Tons:*** 0.2475
***Year:*** 2001
***--*** --
***Generator EPA ID:*** CAD981403850
***Generator County Code:*** 30
***Generator County:*** Orange
***TSD EPA ID:*** FLD980711071
***TSD County Code:*** 99
***TSD County:*** Unknown
***State Waste Code:*** 331
***State Waste Code Desc.:*** Off-specification, aged or surplus organics
***Method Code:*** R01
***Method Description:*** Recycler
***Tons:*** 0.0825
***Year:*** 1993
***--*** --
***Generator EPA ID:*** CAD981403850
***Generator County Code:*** 30
***Generator County:*** Orange
***TSD EPA ID:*** CAT000613976
***TSD County Code:*** 30
***TSD County:*** Orange
***State Waste Code:*** 341
***State Waste Code Desc.:*** Organic liquids (nonsolvents) with halogens
***Method Code:*** H01
***Method Description:*** Transfer station
***Tons:*** 0.249
***Year:*** 1993
***--*** --
***Generator EPA ID:*** CAD981403850
***Generator County Code:*** 30
***Generator County:*** Orange
***TSD EPA ID:*** CAT000613976
***TSD County Code:*** 30
***TSD County:*** Orange
***State Waste Code:*** 341
***State Waste Code Desc.:*** Organic liquids (nonsolvents) with halogens
***Method Code:***
***Method Description:***
***Tons:*** 0.249
***Year:*** 1993

| | |
|---|---|
| **--** | -- |
| **Generator EPA ID:** | CAD981403850 |
| **Generator County Code:** | 30 |
| **Generator County:** | Orange |
| **TSD EPA ID:** | CAD099452708 |
| **TSD County Code:** | 19 |
| **TSD County:** | Los Angeles |
| **State Waste Code:** | 343 |
| **State Waste Code Desc.:** | Unspecified organic liquid mixture |
| **Method Code:** | H01 |
| **Method Description:** | Transfer station |
| **Tons:** | 1.156 |
| **Year:** | 1993 |
| **--** | -- |
| **Generator EPA ID:** | CAD981403850 |
| **Generator County Code:** | 30 |
| **Generator County:** | Orange |
| **TSD EPA ID:** | CAL000113451 |
| **TSD County Code:** | 19 |
| **TSD County:** | Los Angeles |
| **State Waste Code:** | 343 |
| **State Waste Code Desc.:** | Unspecified organic liquid mixture |
| **Method Code:** | H01 |
| **Method Description:** | Transfer station |
| **Tons:** | 0.102 |
| **Year:** | 1993 |
| **--** | -- |
| **Generator EPA ID:** | CAD981403850 |
| **Generator County Code:** | 30 |
| **Generator County:** | Orange |
| **TSD EPA ID:** | CAL000113451 |
| **TSD County Code:** | 19 |
| **TSD County:** | Los Angeles |
| **State Waste Code:** | 343 |
| **State Waste Code Desc.:** | Unspecified organic liquid mixture |
| **Method Code:** | H01 |
| **Method Description:** | Transfer station |
| **Tons:** | 0.765 |
| **Year:** | 1994 |
| **--** | -- |
| **Generator EPA ID:** | CAD981403850 |
| **Generator County Code:** | 30 |
| **Generator County:** | Orange |
| **TSD EPA ID:** | CAL000113451 |
| **TSD County Code:** | 19 |
| **TSD County:** | Los Angeles |
| **State Waste Code:** | 343 |
| **State Waste Code Desc.:** | Unspecified organic liquid mixture |
| **Method Code:** | H01 |
| **Method Description:** | Transfer station |
| **Tons:** | 0.748 |
| **Year:** | 1995 |
| **--** | -- |
| **Generator EPA ID:** | CAD981403850 |
| **Generator County Code:** | 30 |
| **Generator County:** | Orange |
| **TSD EPA ID:** | CAL000113451 |
| **TSD County Code:** | 19 |
| **TSD County:** | Los Angeles |
| **State Waste Code:** | 343 |
| **State Waste Code Desc.:** | Unspecified organic liquid mixture |
| **Method Code:** | H01 |
| **Method Description:** | Transfer station |
| **Tons:** | 0.578 |
| **Year:** | 1996 |
| **--** | -- |
| **Generator EPA ID:** | CAD981403850 |
| **Generator County Code:** | 30 |
| **Generator County:** | Orange |
| **TSD EPA ID:** | CAL000113451 |
| **TSD County Code:** | 19 |

***TSD County:*** Los Angeles
***State Waste Code:*** 343
***State Waste Code Desc.:*** Unspecified organic liquid mixture
***Method Code:*** H01
***Method Description:*** Transfer station
***Tons:*** 0.646
***Year:*** 1997
***--*** --
***Generator EPA ID:*** CAD981403850
***Generator County Code:*** 30
***Generator County:*** Orange
***TSD EPA ID:*** CAL000113451
***TSD County Code:*** 19
***TSD County:*** Los Angeles
***State Waste Code:*** 343
***State Waste Code Desc.:*** Unspecified organic liquid mixture
***Method Code:*** H01
***Method Description:*** Transfer station
***Tons:*** 0.476
***Year:*** 1998
***--*** --
***Generator EPA ID:*** CAD981403850
***Generator County Code:*** 30
***Generator County:*** Orange
***TSD EPA ID:*** CAL000113451
***TSD County Code:*** 19
***TSD County:*** Los Angeles
***State Waste Code:*** 343
***State Waste Code Desc.:*** Unspecified organic liquid mixture
***Method Code:*** H01
***Method Description:*** Transfer station
***Tons:*** 0.646
***Year:*** 1999
***--*** --
***Generator EPA ID:*** CAD981403850
***Generator County Code:*** 30
***Generator County:*** Orange
***TSD EPA ID:*** CAD009452657
***TSD County Code:*** 41
***TSD County:*** San Mateo
***State Waste Code:*** 343
***State Waste Code Desc.:*** Unspecified organic liquid mixture
***Method Code:*** H01
***Method Description:*** Transfer station
***Tons:*** 0.595
***Year:*** 1999
***--*** --
***Generator EPA ID:*** CAD981403850
***Generator County Code:*** 30
***Generator County:*** Orange
***TSD EPA ID:*** CAD008252405
***TSD County Code:*** 19
***TSD County:*** Los Angeles
***State Waste Code:*** 343
***State Waste Code Desc.:*** Unspecified organic liquid mixture
***Method Code:*** R01
***Method Description:*** Recycler
***Tons:*** 0.85
***Year:*** 1994
***--*** --
***Generator EPA ID:*** CAD981403850
***Generator County Code:*** 30
***Generator County:*** Orange
***TSD EPA ID:*** CAL000113451
***TSD County Code:*** 19
***TSD County:*** Los Angeles
***State Waste Code:*** 343
***State Waste Code Desc.:*** Unspecified organic liquid mixture
***Method Code:***
***Method Description:***
***Tons:*** 0.408

***Year:*** 1993
***--*** --
***Generator EPA ID:*** CAD981403850
***Generator County Code:*** 30
***Generator County:*** Orange
***TSD EPA ID:*** CAT000646117
***TSD County Code:*** 16
***TSD County:*** Kings
***State Waste Code:*** 352
***State Waste Code Desc.:*** Other organic solids
***Method Code:*** D80
***Method Description:*** Disposal, landfill
***Tons:*** 0.375
***Year:*** 1994
***--*** --
***Generator EPA ID:*** CAD981403850
***Generator County Code:*** 30
***Generator County:*** Orange
***TSD EPA ID:*** CAD008364432
***TSD County Code:*** 19
***TSD County:*** Los Angeles
***State Waste Code:*** 352
***State Waste Code Desc.:*** Other organic solids
***Method Code:*** D80
***Method Description:*** Disposal, landfill
***Tons:*** 0.15
***Year:*** 2001
***--*** --
***Generator EPA ID:*** CAD981403850
***Generator County Code:*** 30
***Generator County:*** Orange
***TSD EPA ID:*** CAT080022148
***TSD County Code:*** 36
***TSD County:*** San Bernardino
***State Waste Code:*** 352
***State Waste Code Desc.:*** Other organic solids
***Method Code:*** H01
***Method Description:*** Transfer station
***Tons:*** 1.0125
***Year:*** 1995
***--*** --
***Generator EPA ID:*** CAD981403850
***Generator County Code:*** 30
***Generator County:*** Orange
***TSD EPA ID:*** FLD980711071
***TSD County Code:*** 99
***TSD County:*** Unknown
***State Waste Code:*** 352
***State Waste Code Desc.:*** Other organic solids
***Method Code:*** R01
***Method Description:*** Recycler
***Tons:*** 0.6255
***Year:*** 1997
***--*** --
***Generator EPA ID:*** CAD981403850
***Generator County Code:*** 30
***Generator County:*** Orange
***TSD EPA ID:*** FLD980711071
***TSD County Code:*** 99
***TSD County:*** Unknown
***State Waste Code:*** 461
***State Waste Code Desc.:*** Paint sludge
***Method Code:*** R01
***Method Description:*** Recycler
***Tons:*** 1.1467
***Year:*** 1997
***--*** --
***Generator EPA ID:*** CAD981403850
***Generator County Code:*** 30
***Generator County:*** Orange
***TSD EPA ID:*** CAD000088252

| | |
|---|---|
| ***TSD County Code:*** | 19 |
| ***TSD County:*** | Los Angeles |
| ***State Waste Code:*** | 512 |
| ***State Waste Code Desc.:*** | Other empty containers 30 gallons or more |
| ***Method Code:*** | H01 |
| ***Method Description:*** | Transfer station |
| ***Tons:*** | 0.125 |
| ***Year:*** | 1993 |
| ***--*** | -- |
| ***Generator EPA ID:*** | CAD981403850 |
| ***Generator County Code:*** | 30 |
| ***Generator County:*** | Orange |
| ***TSD EPA ID:*** | CAD000088252 |
| ***TSD County Code:*** | 19 |
| ***TSD County:*** | Los Angeles |
| ***State Waste Code:*** | 513 |
| ***State Waste Code Desc.:*** | Empty containers less than 30 gallons |
| ***Method Code:*** | H01 |
| ***Method Description:*** | Transfer station |
| ***Tons:*** | 0.0375 |
| ***Year:*** | 1993 |
| ***--*** | -- |
| ***Generator EPA ID:*** | CAD981403850 |
| ***Generator County Code:*** | 30 |
| ***Generator County:*** | Orange |
| ***TSD EPA ID:*** | FLD980711071 |
| ***TSD County Code:*** | 99 |
| ***TSD County:*** | Unknown |
| ***State Waste Code:*** | 551 |
| ***State Waste Code Desc.:*** | Laboratory waste chemicals |
| ***Method Code:*** | R01 |
| ***Method Description:*** | Recycler |
| ***Tons:*** | 0.125 |
| ***Year:*** | 1993 |
| ***--*** | -- |
| ***Generator EPA ID:*** | CAD981403850 |
| ***Generator County Code:*** | 30 |
| ***Generator County:*** | Orange |
| ***TSD EPA ID:*** | CAD000088252 |
| ***TSD County Code:*** | 19 |
| ***TSD County:*** | Los Angeles |
| ***State Waste Code:*** | 791 |
| ***State Waste Code Desc.:*** | Liquids with pH <= 2 |
| ***Method Code:*** | H01 |
| ***Method Description:*** | Transfer station |
| ***Tons:*** | 0.0083 |
| ***Year:*** | 1994 |
| ***--*** | -- |

---

***Site:*** ***ORANGE COUNTY/EMERGENCY RESPONSE ONLY***
***ORANGE COUNTY ORANGE CA 000000000***

HAZNET

| | | | |
|---|---|---|---|
| ***SIC Code:*** | | ***Mailing City:*** | -- |
| ***NAICS Code:*** | | ***Mailing State:*** | CA |
| ***EPA ID:*** | CAS111111030 | ***Mailing Zip:*** | -- |
| ***Create Date:*** | | ***Region Code:*** | |
| ***Fac Act Ind:*** | | ***Owner Name:*** | |
| ***Inact Date:*** | | ***Owner Addr 1:*** | |
| ***County Code:*** | 30 | ***Owner Addr 2:*** | |
| ***County Name:*** | Orange | ***Owner City:*** | |
| ***Mail Name:*** | | ***Owner State:*** | |
| ***Mailing Addr 1:*** | -- | ***Owner Zip:*** | |
| ***Mailing Addr 2:*** | | ***Owner Phone:*** | |
| ***Owner Fax:*** | | | |

| | |
|---|---|
| ***--*** | -- |
| ***Additional Contact Information*** | |
| ***--*** | -- |
| ***Contact Name:*** | EMERGENCY RESPONSE |
| ***Phone:*** | 0000000000 |

| | |
|---|---|
| **--** | -- |
| **--** | -- |
| ***Tanner Information*** | |
| **--** | -- |
| ***Generator EPA ID:*** | CAS111111030 |
| ***Generator County Code:*** | 30 |
| ***Generator County:*** | Orange |
| ***TSD EPA ID:*** | AZT050010180 |
| ***TSD County Code:*** | 99 |
| ***TSD County:*** | Unknown |
| ***State Waste Code:*** | *** |
| ***State Waste Code Desc.:*** | Invalid waste code |
| ***Method Code:*** | |
| ***Method Description:*** | |
| ***Tons:*** | 0.0005 |
| ***Year:*** | 1995 |
| **--** | -- |
| ***Generator EPA ID:*** | CAS111111030 |
| ***Generator County Code:*** | 30 |
| ***Generator County:*** | Orange |
| ***TSD EPA ID:*** | CAD028409019 |
| ***TSD County Code:*** | 19 |
| ***TSD County:*** | Los Angeles |
| ***State Waste Code:*** | 121 |
| ***State Waste Code Desc.:*** | Alkaline solution (pH >= 12.5) with metals |
| ***Method Code:*** | H01 |
| ***Method Description:*** | Transfer station |
| ***Tons:*** | 0.2085 |
| ***Year:*** | 2001 |
| **--** | -- |
| ***Generator EPA ID:*** | CAS111111030 |
| ***Generator County Code:*** | 30 |
| ***Generator County:*** | Orange |
| ***TSD EPA ID:*** | CAD008364432 |
| ***TSD County Code:*** | 19 |
| ***TSD County:*** | Los Angeles |
| ***State Waste Code:*** | 122 |
| ***State Waste Code Desc.:*** | Alkaline solution without metals pH >= 12.5 |
| ***Method Code:*** | H141 |
| ***Method Description:*** | STORAGE, BULKING, AND/OR TRANSFER OFF SITE--NO TREATMENT/REOVERY (H010-H129) OR (H131-H135) |
| ***Tons:*** | 0.004 |
| ***Year:*** | 2011 |
| **--** | -- |
| ***Generator EPA ID:*** | CAS111111030 |
| ***Generator County Code:*** | 30 |
| ***Generator County:*** | Orange |
| ***TSD EPA ID:*** | TXD982560294 |
| ***TSD County Code:*** | 99 |
| ***TSD County:*** | Unknown |
| ***State Waste Code:*** | 122 |
| ***State Waste Code Desc.:*** | Alkaline solution without metals pH >= 12.5 |
| ***Method Code:*** | H141 |
| ***Method Description:*** | STORAGE, BULKING, AND/OR TRANSFER OFF SITE--NO TREATMENT/REOVERY (H010-H129) OR (H131-H135) |
| ***Tons:*** | 0.009 |
| ***Year:*** | 2012 |
| **--** | -- |
| ***Generator EPA ID:*** | CAS111111030 |
| ***Generator County Code:*** | 30 |
| ***Generator County:*** | Orange |
| ***TSD EPA ID:*** | TXD982560294 |
| ***TSD County Code:*** | 99 |
| ***TSD County:*** | Unknown |
| ***State Waste Code:*** | 122 |
| ***State Waste Code Desc.:*** | Alkaline solution without metals pH >= 12.5 |
| ***Method Code:*** | H141 |
| ***Method Description:*** | STORAGE, BULKING, AND/OR TRANSFER OFF SITE--NO TREATMENT/REOVERY (H010-H129) OR (H131-H135) |
| ***Tons:*** | 0.027 |
| ***Year:*** | 2013 |

| | |
|---|---|
| **--** | -- |
| ***Generator EPA ID:*** | CAS111111030 |
| ***Generator County Code:*** | 30 |
| ***Generator County:*** | Orange |
| ***TSD EPA ID:*** | CAT000646117 |
| ***TSD County Code:*** | 16 |
| ***TSD County:*** | Kings |
| ***State Waste Code:*** | 122 |
| ***State Waste Code Desc.:*** | Alkaline solution without metals pH >= 12.5 |
| ***Method Code:*** | D99 |
| ***Method Description:*** | Disposal, other |
| ***Tons:*** | 0.0457 |
| ***Year:*** | 1993 |
| **--** | -- |
| ***Generator EPA ID:*** | CAS111111030 |
| ***Generator County Code:*** | 30 |
| ***Generator County:*** | Orange |
| ***TSD EPA ID:*** | CAT000646117 |
| ***TSD County Code:*** | 16 |
| ***TSD County:*** | Kings |
| ***State Waste Code:*** | 122 |
| ***State Waste Code Desc.:*** | Alkaline solution without metals pH >= 12.5 |
| ***Method Code:*** | D99 |
| ***Method Description:*** | Disposal, other |
| ***Tons:*** | 0.0412 |
| ***Year:*** | 1994 |
| **--** | -- |
| ***Generator EPA ID:*** | CAS111111030 |
| ***Generator County Code:*** | 30 |
| ***Generator County:*** | Orange |
| ***TSD EPA ID:*** | CAT000646117 |
| ***TSD County Code:*** | 16 |
| ***TSD County:*** | Kings |
| ***State Waste Code:*** | 122 |
| ***State Waste Code Desc.:*** | Alkaline solution without metals pH >= 12.5 |
| ***Method Code:*** | D99 |
| ***Method Description:*** | Disposal, other |
| ***Tons:*** | 0.0998 |
| ***Year:*** | 1995 |
| **--** | -- |
| ***Generator EPA ID:*** | CAS111111030 |
| ***Generator County Code:*** | 30 |
| ***Generator County:*** | Orange |
| ***TSD EPA ID:*** | CAD050806850 |
| ***TSD County Code:*** | 19 |
| ***TSD County:*** | Los Angeles |
| ***State Waste Code:*** | 122 |
| ***State Waste Code Desc.:*** | Alkaline solution without metals pH >= 12.5 |
| ***Method Code:*** | H01 |
| ***Method Description:*** | Transfer station |
| ***Tons:*** | 0.0375 |
| ***Year:*** | 1997 |
| **--** | -- |
| ***Generator EPA ID:*** | CAS111111030 |
| ***Generator County Code:*** | 30 |
| ***Generator County:*** | Orange |
| ***TSD EPA ID:*** | CAT080033681 |
| ***TSD County Code:*** | 19 |
| ***TSD County:*** | Los Angeles |
| ***State Waste Code:*** | 122 |
| ***State Waste Code Desc.:*** | Alkaline solution without metals pH >= 12.5 |
| ***Method Code:*** | R01 |
| ***Method Description:*** | Recycler |
| ***Tons:*** | 0.06 |
| ***Year:*** | 2003 |
| **--** | -- |
| ***Generator EPA ID:*** | CAS111111030 |
| ***Generator County Code:*** | 30 |
| ***Generator County:*** | Orange |
| ***TSD EPA ID:*** | TXD982560294 |
| ***TSD County Code:*** | 99 |

***TSD County:*** Unknown
***State Waste Code:*** 122
***State Waste Code Desc.:*** Alkaline solution without metals pH >= 12.5
***Method Code:***
***Method Description:***
***Tons:*** 0.007
***Year:*** 2008
***--*** --
***Generator EPA ID:*** CAS111111030
***Generator County Code:*** 30
***Generator County:*** Orange
***TSD EPA ID:*** CAD028409019
***TSD County Code:*** 19
***TSD County:*** Los Angeles
***State Waste Code:*** 123
***State Waste Code Desc.:*** Unspecified alkaline solution
***Method Code:*** H141
***Method Description:*** STORAGE, BULKING, AND/OR TRANSFER OFF SITE--NO TREATMENT/REOVERY (H010-H129) OR (H131-H135)
***Tons:*** 0.00834
***Year:*** 2008
***--*** --
***Generator EPA ID:*** CAS111111030
***Generator County Code:*** 30
***Generator County:*** Orange
***TSD EPA ID:*** CAD008364432
***TSD County Code:*** 19
***TSD County:*** Los Angeles
***State Waste Code:*** 123
***State Waste Code Desc.:*** Unspecified alkaline solution
***Method Code:*** H141
***Method Description:*** STORAGE, BULKING, AND/OR TRANSFER OFF SITE--NO TREATMENT/REOVERY (H010-H129) OR (H131-H135)
***Tons:*** 0.00417
***Year:*** 2010
***--*** --
***Generator EPA ID:*** CAS111111030
***Generator County Code:*** 30
***Generator County:*** Orange
***TSD EPA ID:*** CAD028409019
***TSD County Code:*** 19
***TSD County:*** Los Angeles
***State Waste Code:*** 123
***State Waste Code Desc.:*** Unspecified alkaline solution
***Method Code:*** H141
***Method Description:*** STORAGE, BULKING, AND/OR TRANSFER OFF SITE--NO TREATMENT/REOVERY (H010-H129) OR (H131-H135)
***Tons:*** 0.00417
***Year:*** 2011
***--*** --
***Generator EPA ID:*** CAS111111030
***Generator County Code:*** 30
***Generator County:*** Orange
***TSD EPA ID:*** CAT000646117
***TSD County Code:*** 16
***TSD County:*** Kings
***State Waste Code:*** 123
***State Waste Code Desc.:*** Unspecified alkaline solution
***Method Code:*** D99
***Method Description:*** Disposal, other
***Tons:*** 0.015
***Year:*** 1993
***--*** --
***Generator EPA ID:*** CAS111111030
***Generator County Code:*** 30
***Generator County:*** Orange
***TSD EPA ID:*** CAD044429835
***TSD County Code:*** 19
***TSD County:*** Los Angeles
***State Waste Code:*** 123
***State Waste Code Desc.:*** Unspecified alkaline solution

***Method Code:*** D99
***Method Description:*** Disposal, other
***Tons:*** 0.15846
***Year:*** 2006
***--*** --
***Generator EPA ID:*** CAS111111030
***Generator County Code:*** 30
***Generator County:*** Orange
***TSD EPA ID:*** CAD028409019
***TSD County Code:*** 19
***TSD County:*** Los Angeles
***State Waste Code:*** 123
***State Waste Code Desc.:*** Unspecified alkaline solution
***Method Code:*** H01
***Method Description:*** Transfer station
***Tons:*** 0.1845
***Year:*** 1999
***--*** --
***Generator EPA ID:*** CAS111111030
***Generator County Code:*** 30
***Generator County:*** Orange
***TSD EPA ID:*** CAD089446710
***TSD County Code:*** 19
***TSD County:*** Los Angeles
***State Waste Code:*** 123
***State Waste Code Desc.:*** Unspecified alkaline solution
***Method Code:*** H01
***Method Description:*** Transfer station
***Tons:*** 0.06
***Year:*** 1999
***--*** --
***Generator EPA ID:*** CAS111111030
***Generator County Code:*** 30
***Generator County:*** Orange
***TSD EPA ID:*** CAD028409019
***TSD County Code:*** 19
***TSD County:*** Los Angeles
***State Waste Code:*** 123
***State Waste Code Desc.:*** Unspecified alkaline solution
***Method Code:*** H01
***Method Description:*** Transfer station
***Tons:*** 0.5838
***Year:*** 2000
***--*** --
***Generator EPA ID:*** CAS111111030
***Generator County Code:*** 30
***Generator County:*** Orange
***TSD EPA ID:*** CAD028409019
***TSD County Code:*** 19
***TSD County:*** Los Angeles
***State Waste Code:*** 123
***State Waste Code Desc.:*** Unspecified alkaline solution
***Method Code:*** H01
***Method Description:*** Transfer station
***Tons:*** 0.39485
***Year:*** 2004
***--*** --
***Generator EPA ID:*** CAS111111030
***Generator County Code:*** 30
***Generator County:*** Orange
***TSD EPA ID:*** CAT080033681
***TSD County Code:*** 19
***TSD County:*** Los Angeles
***State Waste Code:*** 123
***State Waste Code Desc.:*** Unspecified alkaline solution
***Method Code:*** R01
***Method Description:*** Recycler
***Tons:*** 0.0625
***Year:*** 1995
***--*** --
***Generator EPA ID:*** CAS111111030

***Generator County Code:*** 30
***Generator County:*** Orange
***TSD EPA ID:*** CAT080033681
***TSD County Code:*** 19
***TSD County:*** Los Angeles
***State Waste Code:*** 123
***State Waste Code Desc.:*** Unspecified alkaline solution
***Method Code:*** R01
***Method Description:*** Recycler
***Tons:*** 0.0417
***Year:*** 1997
***--*** --
***Generator EPA ID:*** CAS111111030
***Generator County Code:*** 30
***Generator County:*** Orange
***TSD EPA ID:*** CAT080033681
***TSD County Code:*** 19
***TSD County:*** Los Angeles
***State Waste Code:*** 123
***State Waste Code Desc.:*** Unspecified alkaline solution
***Method Code:*** R01
***Method Description:*** Recycler
***Tons:*** 0.2318
***Year:*** 1998
***--*** --
***Generator EPA ID:*** CAS111111030
***Generator County Code:*** 30
***Generator County:*** Orange
***TSD EPA ID:*** CAD097030993
***TSD County Code:*** 19
***TSD County:*** Los Angeles
***State Waste Code:*** 123
***State Waste Code Desc.:*** Unspecified alkaline solution
***Method Code:*** R01
***Method Description:*** Recycler
***Tons:*** 3.336
***Year:*** 2000
***--*** --
***Generator EPA ID:*** CAS111111030
***Generator County Code:*** 30
***Generator County:*** Orange
***TSD EPA ID:*** CAT080033681
***TSD County Code:*** 19
***TSD County:*** Los Angeles
***State Waste Code:*** 123
***State Waste Code Desc.:*** Unspecified alkaline solution
***Method Code:***
***Method Description:***
***Tons:*** 0.1668
***Year:*** 1997
***--*** --
***Generator EPA ID:*** CAS111111030
***Generator County Code:*** 30
***Generator County:*** Orange
***TSD EPA ID:***
***TSD County Code:***
***TSD County:***
***State Waste Code:*** 123
***State Waste Code Desc.:*** Unspecified alkaline solution
***Method Code:***
***Method Description:***
***Tons:*** 0.15
***Year:*** 1994
***--*** --
***Generator EPA ID:*** CAS111111030
***Generator County Code:*** 30
***Generator County:*** Orange
***TSD EPA ID:*** CAD044429835
***TSD County Code:*** 19
***TSD County:*** Los Angeles
***State Waste Code:*** 131

***State Waste Code Desc.:*** Aqueous solution (2 < pH < 12.5) containing reactive anions ...
***Method Code:*** D99
***Method Description:*** Disposal, other
***Tons:*** 0.02085
***Year:*** 2004
***--*** --
***Generator EPA ID:*** CAS111111030
***Generator County Code:*** 30
***Generator County:*** Orange
***TSD EPA ID:*** CAD044429835
***TSD County Code:*** 19
***TSD County:*** Los Angeles
***State Waste Code:*** 132
***State Waste Code Desc.:*** Aqueous solution with metals (< restricted levels and see 121)
***Method Code:*** D99
***Method Description:*** Disposal, other
***Tons:*** 0.00417
***Year:*** 2006
***--*** --
***Generator EPA ID:*** CAS111111030
***Generator County Code:*** 30
***Generator County:*** Orange
***TSD EPA ID:*** AZD049318009
***TSD County Code:*** 99
***TSD County:*** Unknown
***State Waste Code:*** 133
***State Waste Code Desc.:*** Aqueous solution with total organic residues 10 percent or more
***Method Code:*** H01
***Method Description:*** Transfer station
***Tons:*** 0.05
***Year:*** 1995
***--*** --
***Generator EPA ID:*** CAS111111030
***Generator County Code:*** 30
***Generator County:*** Orange
***TSD EPA ID:*** CAT080013352
***TSD County Code:*** 19
***TSD County:*** Los Angeles
***State Waste Code:*** 133
***State Waste Code Desc.:*** Aqueous solution with total organic residues 10 percent or more
***Method Code:*** R01
***Method Description:*** Recycler
***Tons:*** 10.425
***Year:*** 2002
***--*** --
***Generator EPA ID:*** CAS111111030
***Generator County Code:*** 30
***Generator County:*** Orange
***TSD EPA ID:*** TXD982560294
***TSD County Code:*** 99
***TSD County:*** Unknown
***State Waste Code:*** 134
***State Waste Code Desc.:*** Aqueous solution with total organic residues less than 10 percent
***Method Code:*** H129
***Method Description:*** OTHER TREATMENT
***Tons:*** 0.063
***Year:*** 2011
***--*** --
***Generator EPA ID:*** CAS111111030
***Generator County Code:*** 30
***Generator County:*** Orange
***TSD EPA ID:*** TXD982560294
***TSD County Code:*** 99
***TSD County:*** Unknown
***State Waste Code:*** 134
***State Waste Code Desc.:*** Aqueous solution with total organic residues less than 10 percent
***Method Code:*** H129
***Method Description:*** OTHER TREATMENT
***Tons:*** 0.009
***Year:*** 2012
***--*** --

***Generator EPA ID:*** CAS111111030
***Generator County Code:*** 30
***Generator County:*** Orange
***TSD EPA ID:*** CAD028409019
***TSD County Code:*** 19
***TSD County:*** Los Angeles
***State Waste Code:*** 134
***State Waste Code Desc.:*** Aqueous solution with total organic residues less than 10 percent
***Method Code:*** H135
***Method Description:*** DISCHARGE TO SEWER/POTW OR NPDES(WITH PRIOR STORAGE--WITH OR WITHOUT TREATMENT)
***Tons:*** 0.63
***Year:*** 2014
***--*** --
***Generator EPA ID:*** CAS111111030
***Generator County Code:*** 30
***Generator County:*** Orange
***TSD EPA ID:*** CAD028409019
***TSD County Code:*** 19
***TSD County:*** Los Angeles
***State Waste Code:*** 134
***State Waste Code Desc.:*** Aqueous solution with total organic residues less than 10 percent
***Method Code:*** H141
***Method Description:*** STORAGE, BULKING, AND/OR TRANSFER OFF SITE--NO TREATMENT/REOVERY (H010-H129) OR (H131-H135)
***Tons:*** 0.0924
***Year:*** 2013
***--*** --
***Generator EPA ID:*** CAS111111030
***Generator County Code:*** 30
***Generator County:*** Orange
***TSD EPA ID:*** CAT080010101
***TSD County Code:*** 37
***TSD County:*** San Diego
***State Waste Code:*** 134
***State Waste Code Desc.:*** Aqueous solution with total organic residues less than 10 percent
***Method Code:*** H01
***Method Description:*** Transfer station
***Tons:*** 0.336
***Year:*** 1995
***--*** --
***Generator EPA ID:*** CAS111111030
***Generator County Code:*** 30
***Generator County:*** Orange
***TSD EPA ID:*** CAT080013352
***TSD County Code:*** 19
***TSD County:*** Los Angeles
***State Waste Code:*** 134
***State Waste Code Desc.:*** Aqueous solution with total organic residues less than 10 percent
***Method Code:*** R01
***Method Description:*** Recycler
***Tons:*** 3.36
***Year:*** 1993
***--*** --
***Generator EPA ID:*** CAS111111030
***Generator County Code:*** 30
***Generator County:*** Orange
***TSD EPA ID:*** CAD099452708
***TSD County Code:*** 19
***TSD County:*** Los Angeles
***State Waste Code:*** 134
***State Waste Code Desc.:*** Aqueous solution with total organic residues less than 10 percent
***Method Code:*** R01
***Method Description:*** Recycler
***Tons:*** 0.798
***Year:*** 1994
***--*** --
***Generator EPA ID:*** CAS111111030
***Generator County Code:*** 30
***Generator County:*** Orange
***TSD EPA ID:*** CAD097030993
***TSD County Code:*** 19

***TSD County:*** Los Angeles
***State Waste Code:*** 134
***State Waste Code Desc.:*** Aqueous solution with total organic residues less than 10 percent
***Method Code:*** R01
***Method Description:*** Recycler
***Tons:*** 7.56
***Year:*** 1995
***--*** --
***Generator EPA ID:*** CAS111111030
***Generator County Code:*** 30
***Generator County:*** Orange
***TSD EPA ID:*** CAT080013352
***TSD County Code:*** 19
***TSD County:*** Los Angeles
***State Waste Code:*** 134
***State Waste Code Desc.:*** Aqueous solution with total organic residues less than 10 percent
***Method Code:*** R01
***Method Description:*** Recycler
***Tons:*** 3.57
***Year:*** 1995
***--*** --
***Generator EPA ID:*** CAS111111030
***Generator County Code:*** 30
***Generator County:*** Orange
***TSD EPA ID:*** CAT080013352
***TSD County Code:*** 19
***TSD County:*** Los Angeles
***State Waste Code:*** 134
***State Waste Code Desc.:*** Aqueous solution with total organic residues less than 10 percent
***Method Code:*** R01
***Method Description:*** Recycler
***Tons:*** 1.05
***Year:*** 2002
***--*** --
***Generator EPA ID:*** CAS111111030
***Generator County Code:*** 30
***Generator County:*** Orange
***TSD EPA ID:*** CAT080025711
***TSD County Code:*** 36
***TSD County:*** San Bernardino
***State Waste Code:*** 134
***State Waste Code Desc.:*** Aqueous solution with total organic residues less than 10 percent
***Method Code:*** R01
***Method Description:*** Recycler
***Tons:*** 3.36
***Year:*** 1997
***--*** --
***Generator EPA ID:*** CAS111111030
***Generator County Code:*** 30
***Generator County:*** Orange
***TSD EPA ID:*** CAD028409019
***TSD County Code:*** 19
***TSD County:*** Los Angeles
***State Waste Code:*** 134
***State Waste Code Desc.:*** Aqueous solution with total organic residues less than 10 percent
***Method Code:*** T01
***Method Description:*** Treatment, tank
***Tons:*** 0.21
***Year:*** 2003
***--*** --
***Generator EPA ID:*** CAS111111030
***Generator County Code:*** 30
***Generator County:*** Orange
***TSD EPA ID:*** CAD981458466
***TSD County Code:*** 19
***TSD County:*** Los Angeles
***State Waste Code:*** 134
***State Waste Code Desc.:*** Aqueous solution with total organic residues less than 10 percent
***Method Code:***
***Method Description:***
***Tons:*** 5.46

***Year:*** 1994
***--*** --
***Generator EPA ID:*** CAS111111030
***Generator County Code:*** 30
***Generator County:*** Orange
***TSD EPA ID:*** CAT080013352
***TSD County Code:*** 19
***TSD County:*** Los Angeles
***State Waste Code:*** 135
***State Waste Code Desc.:*** Unspecified aqueous solution
***Method Code:*** H039
***Method Description:*** OTHER RECOVERY OF RECLAMATION FOR REUSE INCLUDING ACID REGENERATION, ORGANICS RECOVERY ECT
***Tons:*** 5.46
***Year:*** 2008
***--*** --
***Generator EPA ID:*** CAS111111030
***Generator County Code:*** 30
***Generator County:*** Orange
***TSD EPA ID:*** CAD028409019
***TSD County Code:*** 19
***TSD County:*** Los Angeles
***State Waste Code:*** 135
***State Waste Code Desc.:*** Unspecified aqueous solution
***Method Code:*** H135
***Method Description:*** DISCHARGE TO SEWER/POTW OR NPDES(WITH PRIOR STORAGE--WITH OR WITHOUT TREATMENT)
***Tons:*** 2.1
***Year:*** 2009
***--*** --
***Generator EPA ID:*** CAS111111030
***Generator County Code:*** 30
***Generator County:*** Orange
***TSD EPA ID:*** CAD028409019
***TSD County Code:*** 19
***TSD County:*** Los Angeles
***State Waste Code:*** 135
***State Waste Code Desc.:*** Unspecified aqueous solution
***Method Code:*** H135
***Method Description:*** DISCHARGE TO SEWER/POTW OR NPDES(WITH PRIOR STORAGE--WITH OR WITHOUT TREATMENT)
***Tons:*** 8.631
***Year:*** 2013
***--*** --
***Generator EPA ID:*** CAS111111030
***Generator County Code:*** 30
***Generator County:*** Orange
***TSD EPA ID:*** CAD028409019
***TSD County Code:*** 19
***TSD County:*** Los Angeles
***State Waste Code:*** 135
***State Waste Code Desc.:*** Unspecified aqueous solution
***Method Code:*** H135
***Method Description:*** DISCHARGE TO SEWER/POTW OR NPDES(WITH PRIOR STORAGE--WITH OR WITHOUT TREATMENT)
***Tons:*** 0.63
***Year:*** 2015
***--*** --
***Generator EPA ID:*** CAS111111030
***Generator County Code:*** 30
***Generator County:*** Orange
***TSD EPA ID:***
***TSD County Code:***
***TSD County:***
***State Waste Code:*** 135
***State Waste Code Desc.:*** Unspecified aqueous solution
***Method Code:*** H135
***Method Description:*** DISCHARGE TO SEWER/POTW OR NPDES(WITH PRIOR STORAGE--WITH OR WITHOUT TREATMENT)
***Tons:*** 3.78
***Year:*** 2008
***--*** --
***Generator EPA ID:*** CAS111111030
***Generator County Code:*** 30
***Generator County:*** Orange

***TSD EPA ID:*** CAD008364432
***TSD County Code:*** 19
***TSD County:*** Los Angeles
***State Waste Code:*** 135
***State Waste Code Desc.:*** Unspecified aqueous solution
***Method Code:*** H141
***Method Description:*** STORAGE, BULKING, AND/OR TRANSFER OFF SITE--NO TREATMENT/REOVERY (H010-H129) OR (H131-H135)
***Tons:*** 0.1025
***Year:*** 2008
***--*** --
***Generator EPA ID:*** CAS111111030
***Generator County Code:*** 30
***Generator County:*** Orange
***TSD EPA ID:*** AZR000501510
***TSD County Code:*** 99
***TSD County:*** Unknown
***State Waste Code:*** 135
***State Waste Code Desc.:*** Unspecified aqueous solution
***Method Code:*** H141
***Method Description:*** STORAGE, BULKING, AND/OR TRANSFER OFF SITE--NO TREATMENT/REOVERY (H010-H129) OR (H131-H135)
***Tons:*** 0.125
***Year:*** 2015
***--*** --
***Generator EPA ID:*** CAS111111030
***Generator County Code:*** 30
***Generator County:*** Orange
***TSD EPA ID:*** CAD044429835
***TSD County Code:*** 19
***TSD County:*** Los Angeles
***State Waste Code:*** 135
***State Waste Code Desc.:*** Unspecified aqueous solution
***Method Code:*** D99
***Method Description:*** Disposal, other
***Tons:*** 0.2
***Year:*** 1998
***--*** --
***Generator EPA ID:*** CAS111111030
***Generator County Code:*** 30
***Generator County:*** Orange
***TSD EPA ID:*** CAD044429835
***TSD County Code:*** 19
***TSD County:*** Los Angeles
***State Waste Code:*** 135
***State Waste Code Desc.:*** Unspecified aqueous solution
***Method Code:*** D99
***Method Description:*** Disposal, other
***Tons:*** 0.168
***Year:*** 2003
***--*** --
***Generator EPA ID:*** CAS111111030
***Generator County Code:*** 30
***Generator County:*** Orange
***TSD EPA ID:*** CAD089446710
***TSD County Code:*** 19
***TSD County:*** Los Angeles
***State Waste Code:*** 135
***State Waste Code Desc.:*** Unspecified aqueous solution
***Method Code:*** H01
***Method Description:*** Transfer station
***Tons:*** 0.05
***Year:*** 1999
***--*** --
***Generator EPA ID:*** CAS111111030
***Generator County Code:*** 30
***Generator County:*** Orange
***TSD EPA ID:*** CAD028409019
***TSD County Code:*** 19
***TSD County:*** Los Angeles
***State Waste Code:*** 135

***State Waste Code Desc.:*** Unspecified aqueous solution
***Method Code:*** H01
***Method Description:*** Transfer station
***Tons:*** 1.407
***Year:*** 2002
***--*** --
***Generator EPA ID:*** CAS111111030
***Generator County Code:*** 30
***Generator County:*** Orange
***TSD EPA ID:*** CAD028409019
***TSD County Code:*** 19
***TSD County:*** Los Angeles
***State Waste Code:*** 135
***State Waste Code Desc.:*** Unspecified aqueous solution
***Method Code:*** H01
***Method Description:*** Transfer station
***Tons:*** 0.075
***Year:*** 2004
***--*** --
***Generator EPA ID:*** CAS111111030
***Generator County Code:*** 30
***Generator County:*** Orange
***TSD EPA ID:*** CAT080033681
***TSD County Code:*** 19
***TSD County:*** Los Angeles
***State Waste Code:*** 135
***State Waste Code Desc.:*** Unspecified aqueous solution
***Method Code:*** R01
***Method Description:*** Recycler
***Tons:*** 44.1
***Year:*** 1999
***--*** --
***Generator EPA ID:*** CAS111111030
***Generator County Code:*** 30
***Generator County:*** Orange
***TSD EPA ID:*** CAT080013352
***TSD County Code:*** 19
***TSD County:*** Los Angeles
***State Waste Code:*** 135
***State Waste Code Desc.:*** Unspecified aqueous solution
***Method Code:*** R01
***Method Description:*** Recycler
***Tons:*** 0.42
***Year:*** 2000
***--*** --
***Generator EPA ID:*** CAS111111030
***Generator County Code:*** 30
***Generator County:*** Orange
***TSD EPA ID:*** CAT080013352
***TSD County Code:*** 19
***TSD County:*** Los Angeles
***State Waste Code:*** 135
***State Waste Code Desc.:*** Unspecified aqueous solution
***Method Code:*** R01
***Method Description:*** Recycler
***Tons:*** 0.84
***Year:*** 2002
***--*** --
***Generator EPA ID:*** CAS111111030
***Generator County Code:*** 30
***Generator County:*** Orange
***TSD EPA ID:*** CAT080033681
***TSD County Code:*** 19
***TSD County:*** Los Angeles
***State Waste Code:*** 135
***State Waste Code Desc.:*** Unspecified aqueous solution
***Method Code:*** R01
***Method Description:*** Recycler
***Tons:*** 1.68
***Year:*** 2004
***--*** --

***Generator EPA ID:*** CAS111111030
***Generator County Code:*** 30
***Generator County:*** Orange
***TSD EPA ID:*** CAD028409019
***TSD County Code:*** 19
***TSD County:*** Los Angeles
***State Waste Code:*** 135
***State Waste Code Desc.:*** Unspecified aqueous solution
***Method Code:*** T01
***Method Description:*** Treatment, tank
***Tons:*** 0.11
***Year:*** 1998
***--*** --
***Generator EPA ID:*** CAS111111030
***Generator County Code:*** 30
***Generator County:*** Orange
***TSD EPA ID:*** CAD028409019
***TSD County Code:*** 19
***TSD County:*** Los Angeles
***State Waste Code:*** 135
***State Waste Code Desc.:*** Unspecified aqueous solution
***Method Code:*** T01
***Method Description:*** Treatment, tank
***Tons:*** 21
***Year:*** 2001
***--*** --
***Generator EPA ID:*** CAS111111030
***Generator County Code:*** 30
***Generator County:*** Orange
***TSD EPA ID:*** CAD028409019
***TSD County Code:*** 19
***TSD County:*** Los Angeles
***State Waste Code:*** 135
***State Waste Code Desc.:*** Unspecified aqueous solution
***Method Code:*** T01
***Method Description:*** Treatment, tank
***Tons:*** 1.176
***Year:*** 2004
***--*** --
***Generator EPA ID:*** CAS111111030
***Generator County Code:*** 30
***Generator County:*** Orange
***TSD EPA ID:*** CAD028409019
***TSD County Code:*** 19
***TSD County:*** Los Angeles
***State Waste Code:*** 135
***State Waste Code Desc.:*** Unspecified aqueous solution
***Method Code:*** T01
***Method Description:*** Treatment, tank
***Tons:*** 8.82
***Year:*** 2005
***--*** --
***Generator EPA ID:*** CAS111111030
***Generator County Code:*** 30
***Generator County:*** Orange
***TSD EPA ID:*** AZD049318009
***TSD County Code:*** 99
***TSD County:*** Unknown
***State Waste Code:*** 135
***State Waste Code Desc.:*** Unspecified aqueous solution
***Method Code:*** T01
***Method Description:*** Treatment, tank
***Tons:*** 0.21
***Year:*** 1993
***--*** --
***Generator EPA ID:*** CAS111111030
***Generator County Code:*** 30
***Generator County:*** Orange
***TSD EPA ID:*** CAT080013352
***TSD County Code:*** 19
***TSD County:*** Los Angeles

***State Waste Code:*** 135
***State Waste Code Desc.:*** Unspecified aqueous solution
***Method Code:***
***Method Description:***
***Tons:*** 5.04
***Year:*** 2004
***--*** --
***Generator EPA ID:*** CAS111111030
***Generator County Code:*** 30
***Generator County:*** Orange
***TSD EPA ID:*** UTD981552177
***TSD County Code:*** 99
***TSD County:*** Unknown
***State Waste Code:*** 141
***State Waste Code Desc.:*** Off-specification, aged or surplus inorganics
***Method Code:*** H040
***Method Description:*** INCINERATION--THERMAL DESTRUCTION OTHER THAN USE AS A FUEL
***Tons:*** 0.005
***Year:*** 2012
***--*** --
***Generator EPA ID:*** CAS111111030
***Generator County Code:*** 30
***Generator County:*** Orange
***TSD EPA ID:*** CAD028409019
***TSD County Code:*** 19
***TSD County:*** Los Angeles
***State Waste Code:*** 141
***State Waste Code Desc.:*** Off-specification, aged or surplus inorganics
***Method Code:*** H135
***Method Description:*** DISCHARGE TO SEWER/POTW OR NPDES(WITH PRIOR STORAGE--WITH OR WITHOUT TREATMENT)
***Tons:*** 1.0425
***Year:*** 2007
***--*** --
***Generator EPA ID:*** CAS111111030
***Generator County Code:*** 30
***Generator County:*** Orange
***TSD EPA ID:*** CAD028409019
***TSD County Code:*** 19
***TSD County:*** Los Angeles
***State Waste Code:*** 141
***State Waste Code Desc.:*** Off-specification, aged or surplus inorganics
***Method Code:*** H141
***Method Description:*** STORAGE, BULKING, AND/OR TRANSFER OFF SITE--NO TREATMENT/REOVERY (H010-H129) OR (H131-H135)
***Tons:*** 0.34194
***Year:*** 2006
***--*** --
***Generator EPA ID:*** CAS111111030
***Generator County Code:*** 30
***Generator County:*** Orange
***TSD EPA ID:*** CAD028409019
***TSD County Code:*** 19
***TSD County:*** Los Angeles
***State Waste Code:*** 141
***State Waste Code Desc.:*** Off-specification, aged or surplus inorganics
***Method Code:*** H141
***Method Description:*** STORAGE, BULKING, AND/OR TRANSFER OFF SITE--NO TREATMENT/REOVERY (H010-H129) OR (H131-H135)
***Tons:*** 0.21267
***Year:*** 2007
***--*** --
***Generator EPA ID:*** CAS111111030
***Generator County Code:*** 30
***Generator County:*** Orange
***TSD EPA ID:*** CAD028409019
***TSD County Code:*** 19
***TSD County:*** Los Angeles
***State Waste Code:*** 141
***State Waste Code Desc.:*** Off-specification, aged or surplus inorganics
***Method Code:*** H141
***Method Description:*** STORAGE, BULKING, AND/OR TRANSFER OFF SITE--NO TREATMENT/REOVERY (H010-H129) OR (H131-

H135)
***Tons:*** 0.02417
***Year:*** 2008
***--*** --
***Generator EPA ID:*** CAS111111030
***Generator County Code:*** 30
***Generator County:*** Orange
***TSD EPA ID:*** CAD028409019
***TSD County Code:*** 19
***TSD County:*** Los Angeles
***State Waste Code:*** 141
***State Waste Code Desc.:*** Off-specification, aged or surplus inorganics
***Method Code:*** H141
***Method Description:*** STORAGE, BULKING, AND/OR TRANSFER OFF SITE--NO TREATMENT/REOVERY (H010-H129) OR (H131-H135)
***Tons:*** 0.075
***Year:*** 2009
***--*** --
***Generator EPA ID:*** CAS111111030
***Generator County Code:*** 30
***Generator County:*** Orange
***TSD EPA ID:*** CAD028409019
***TSD County Code:*** 19
***TSD County:*** Los Angeles
***State Waste Code:*** 141
***State Waste Code Desc.:*** Off-specification, aged or surplus inorganics
***Method Code:*** H141
***Method Description:*** STORAGE, BULKING, AND/OR TRANSFER OFF SITE--NO TREATMENT/REOVERY (H010-H129) OR (H131-H135)
***Tons:*** 0.0417
***Year:*** 2010
***--*** --
***Generator EPA ID:*** CAS111111030
***Generator County Code:*** 30
***Generator County:*** Orange
***TSD EPA ID:*** CAD028409019
***TSD County Code:*** 19
***TSD County:*** Los Angeles
***State Waste Code:*** 141
***State Waste Code Desc.:*** Off-specification, aged or surplus inorganics
***Method Code:*** H141
***Method Description:*** STORAGE, BULKING, AND/OR TRANSFER OFF SITE--NO TREATMENT/REOVERY (H010-H129) OR (H131-H135)
***Tons:*** 0.04587
***Year:*** 2011
***--*** --
***Generator EPA ID:*** CAS111111030
***Generator County Code:*** 30
***Generator County:*** Orange
***TSD EPA ID:*** CAD028409019
***TSD County Code:*** 19
***TSD County:*** Los Angeles
***State Waste Code:*** 141
***State Waste Code Desc.:*** Off-specification, aged or surplus inorganics
***Method Code:*** H141
***Method Description:*** STORAGE, BULKING, AND/OR TRANSFER OFF SITE--NO TREATMENT/REOVERY (H010-H129) OR (H131-H135)
***Tons:*** 0.00417
***Year:*** 2012
***--*** --
***Generator EPA ID:*** CAS111111030
***Generator County Code:*** 30
***Generator County:*** Orange
***TSD EPA ID:*** CAD028409019
***TSD County Code:*** 19
***TSD County:*** Los Angeles
***State Waste Code:*** 141
***State Waste Code Desc.:*** Off-specification, aged or surplus inorganics
***Method Code:*** H141
***Method Description:*** STORAGE, BULKING, AND/OR TRANSFER OFF SITE--NO TREATMENT/REOVERY (H010-H129) OR (H131-H135)

***Tons:*** 0.04034
***Year:*** 2013
***--*** --
***Generator EPA ID:*** CAS111111030
***Generator County Code:*** 30
***Generator County:*** Orange
***TSD EPA ID:*** CAD028409019
***TSD County Code:*** 19
***TSD County:*** Los Angeles
***State Waste Code:*** 141
***State Waste Code Desc.:*** Off-specification, aged or surplus inorganics
***Method Code:*** H141
***Method Description:*** STORAGE, BULKING, AND/OR TRANSFER OFF SITE--NO TREATMENT/REOVERY (H010-H129) OR (H131-H135)
***Tons:*** 0.02919
***Year:*** 2014
***--*** --
***Generator EPA ID:*** CAS111111030
***Generator County Code:*** 30
***Generator County:*** Orange
***TSD EPA ID:*** CAD980884183
***TSD County Code:*** 34
***TSD County:*** Sacramento
***State Waste Code:*** 141
***State Waste Code Desc.:*** Off-specification, aged or surplus inorganics
***Method Code:*** H141
***Method Description:*** STORAGE, BULKING, AND/OR TRANSFER OFF SITE--NO TREATMENT/REOVERY (H010-H129) OR (H131-H135)
***Tons:*** 0.005
***Year:*** 2006
***--*** --
***Generator EPA ID:*** CAS111111030
***Generator County Code:*** 30
***Generator County:*** Orange
***TSD EPA ID:*** CAD008364432
***TSD County Code:*** 19
***TSD County:*** Los Angeles
***State Waste Code:*** 141
***State Waste Code Desc.:*** Off-specification, aged or surplus inorganics
***Method Code:*** D81
***Method Description:*** Disposal, Land application
***Tons:*** 0.1251
***Year:*** 2000
***--*** --
***Generator EPA ID:*** CAS111111030
***Generator County Code:*** 30
***Generator County:*** Orange
***TSD EPA ID:*** CAT000646117
***TSD County Code:*** 16
***TSD County:*** Kings
***State Waste Code:*** 141
***State Waste Code Desc.:*** Off-specification, aged or surplus inorganics
***Method Code:*** D99
***Method Description:*** Disposal, other
***Tons:*** 0.01
***Year:*** 1994
***--*** --
***Generator EPA ID:*** CAS111111030
***Generator County Code:*** 30
***Generator County:*** Orange
***TSD EPA ID:*** CAD008302903
***TSD County Code:*** 19
***TSD County:*** Los Angeles
***State Waste Code:*** 141
***State Waste Code Desc.:*** Off-specification, aged or surplus inorganics
***Method Code:*** H01
***Method Description:*** Transfer station
***Tons:*** 0.025
***Year:*** 1997
***--*** --
***Generator EPA ID:*** CAS111111030

***Generator County Code:*** 30
***Generator County:*** Orange
***TSD EPA ID:*** CAD028409019
***TSD County Code:*** 19
***TSD County:*** Los Angeles
***State Waste Code:*** 141
***State Waste Code Desc.:*** Off-specification, aged or surplus inorganics
***Method Code:*** H01
***Method Description:*** Transfer station
***Tons:*** 0.255
***Year:*** 1998
***--*** --
***Generator EPA ID:*** CAS111111030
***Generator County Code:*** 30
***Generator County:*** Orange
***TSD EPA ID:*** CAD050806850
***TSD County Code:*** 19
***TSD County:*** Los Angeles
***State Waste Code:*** 141
***State Waste Code Desc.:*** Off-specification, aged or surplus inorganics
***Method Code:*** H01
***Method Description:*** Transfer station
***Tons:*** 0.2085
***Year:*** 1998
***--*** --
***Generator EPA ID:*** CAS111111030
***Generator County Code:*** 30
***Generator County:*** Orange
***TSD EPA ID:*** CAD028409019
***TSD County Code:*** 19
***TSD County:*** Los Angeles
***State Waste Code:*** 141
***State Waste Code Desc.:*** Off-specification, aged or surplus inorganics
***Method Code:*** H01
***Method Description:*** Transfer station
***Tons:*** 0.01
***Year:*** 1999
***--*** --
***Generator EPA ID:*** CAS111111030
***Generator County Code:*** 30
***Generator County:*** Orange
***TSD EPA ID:*** CAD028409019
***TSD County Code:*** 19
***TSD County:*** Los Angeles
***State Waste Code:*** 141
***State Waste Code Desc.:*** Off-specification, aged or surplus inorganics
***Method Code:*** H01
***Method Description:*** Transfer station
***Tons:*** 0.3
***Year:*** 2000
***--*** --
***Generator EPA ID:*** CAS111111030
***Generator County Code:*** 30
***Generator County:*** Orange
***TSD EPA ID:*** CAD028409019
***TSD County Code:*** 19
***TSD County:*** Los Angeles
***State Waste Code:*** 141
***State Waste Code Desc.:*** Off-specification, aged or surplus inorganics
***Method Code:*** H01
***Method Description:*** Transfer station
***Tons:*** 0.07
***Year:*** 2001
***--*** --
***Generator EPA ID:*** CAS111111030
***Generator County Code:*** 30
***Generator County:*** Orange
***TSD EPA ID:*** CAD028409019
***TSD County Code:*** 19
***TSD County:*** Los Angeles
***State Waste Code:*** 141

***State Waste Code Desc.:*** Off-specification, aged or surplus inorganics
***Method Code:*** H01
***Method Description:*** Transfer station
***Tons:*** 0.0375
***Year:*** 2004
***--*** --
***Generator EPA ID:*** CAS111111030
***Generator County Code:*** 30
***Generator County:*** Orange
***TSD EPA ID:*** CAD008364432
***TSD County Code:*** 19
***TSD County:*** Los Angeles
***State Waste Code:*** 141
***State Waste Code Desc.:*** Off-specification, aged or surplus inorganics
***Method Code:*** H01
***Method Description:*** Transfer station
***Tons:*** 0.16
***Year:*** 2004
***--*** --
***Generator EPA ID:*** CAS111111030
***Generator County Code:*** 30
***Generator County:*** Orange
***TSD EPA ID:*** CAD008364432
***TSD County Code:*** 19
***TSD County:*** Los Angeles
***State Waste Code:*** 141
***State Waste Code Desc.:*** Off-specification, aged or surplus inorganics
***Method Code:*** H01
***Method Description:*** Transfer station
***Tons:*** 0.02085
***Year:*** 2006
***--*** --
***Generator EPA ID:*** CAS111111030
***Generator County Code:*** 30
***Generator County:*** Orange
***TSD EPA ID:*** CAD028409019
***TSD County Code:*** 19
***TSD County:*** Los Angeles
***State Waste Code:*** 141
***State Waste Code Desc.:*** Off-specification, aged or surplus inorganics
***Method Code:*** H01
***Method Description:*** Transfer station
***Tons:*** 0.081
***Year:*** 2006
***--*** --
***Generator EPA ID:*** CAS111111030
***Generator County Code:*** 30
***Generator County:*** Orange
***TSD EPA ID:*** CAT080010101
***TSD County Code:*** 37
***TSD County:*** San Diego
***State Waste Code:*** 141
***State Waste Code Desc.:*** Off-specification, aged or surplus inorganics
***Method Code:*** T01
***Method Description:*** Treatment, tank
***Tons:*** 3
***Year:*** 1995
***--*** --
***Generator EPA ID:*** CAS111111030
***Generator County Code:*** 30
***Generator County:*** Orange
***TSD EPA ID:*** CAD028409019
***TSD County Code:*** 19
***TSD County:*** Los Angeles
***State Waste Code:*** 141
***State Waste Code Desc.:*** Off-specification, aged or surplus inorganics
***Method Code:***
***Method Description:***
***Tons:*** 2.085
***Year:*** 2003
***--*** --

***Generator EPA ID:*** CAS111111030
***Generator County Code:*** 30
***Generator County:*** Orange
***TSD EPA ID:*** AZT050010180
***TSD County Code:*** 99
***TSD County:*** Unknown
***State Waste Code:*** 141
***State Waste Code Desc.:*** Off-specification, aged or surplus inorganics
***Method Code:***
***Method Description:***
***Tons:*** 0.0105
***Year:*** 1994
***--*** --
***Generator EPA ID:*** CAS111111030
***Generator County Code:*** 30
***Generator County:*** Orange
***TSD EPA ID:*** AZT050010180
***TSD County Code:*** 99
***TSD County:*** Unknown
***State Waste Code:*** 141
***State Waste Code Desc.:*** Off-specification, aged or surplus inorganics
***Method Code:***
***Method Description:***
***Tons:*** 0.0425
***Year:*** 1995
***--*** --
***Generator EPA ID:*** CAS111111030
***Generator County Code:*** 30
***Generator County:*** Orange
***TSD EPA ID:*** CAD009007626
***TSD County Code:*** 19
***TSD County:*** Los Angeles
***State Waste Code:*** 151
***State Waste Code Desc.:*** Asbestos containing waste
***Method Code:*** H132
***Method Description:*** LANDFILL OR SURFACE IMPOUNDMENT THAT WILL BE CLOSED AS LANDFILL( TO INCLUDE ON-SITE TREATMENT AND/OR STABILIZATION)
***Tons:*** 0.4
***Year:*** 2007
***--*** --
***Generator EPA ID:*** CAS111111030
***Generator County Code:*** 30
***Generator County:*** Orange
***TSD EPA ID:*** AZC950823111
***TSD County Code:*** 99
***TSD County:*** Unknown
***State Waste Code:*** 151
***State Waste Code Desc.:*** Asbestos containing waste
***Method Code:*** H132
***Method Description:*** LANDFILL OR SURFACE IMPOUNDMENT THAT WILL BE CLOSED AS LANDFILL( TO INCLUDE ON-SITE TREATMENT AND/OR STABILIZATION)
***Tons:*** 10
***Year:*** 2009
***--*** --
***Generator EPA ID:*** CAS111111030
***Generator County Code:*** 30
***Generator County:*** Orange
***TSD EPA ID:*** CAD028409019
***TSD County Code:*** 19
***TSD County:*** Los Angeles
***State Waste Code:*** 151
***State Waste Code Desc.:*** Asbestos containing waste
***Method Code:*** H141
***Method Description:*** STORAGE, BULKING, AND/OR TRANSFER OFF SITE--NO TREATMENT/REOVERY (H010-H129) OR (H131-H135)
***Tons:*** 0.05
***Year:*** 2013
***--*** --
***Generator EPA ID:*** CAS111111030
***Generator County Code:*** 30
***Generator County:*** Orange

***TSD EPA ID:*** CAD028409019
***TSD County Code:*** 19
***TSD County:*** Los Angeles
***State Waste Code:*** 151
***State Waste Code Desc.:*** Asbestos containing waste
***Method Code:*** H141
***Method Description:*** STORAGE, BULKING, AND/OR TRANSFER OFF SITE--NO TREATMENT/REOVERY (H010-H129) OR (H131-H135)
***Tons:*** 0.2
***Year:*** 2015
***--*** --
***Generator EPA ID:*** CAS111111030
***Generator County Code:*** 30
***Generator County:*** Orange
***TSD EPA ID:*** CAD009007626
***TSD County Code:*** 19
***TSD County:*** Los Angeles
***State Waste Code:*** 151
***State Waste Code Desc.:*** Asbestos containing waste
***Method Code:*** D80
***Method Description:*** Disposal, landfill
***Tons:*** 0.08428
***Year:*** 2004
***--*** --
***Generator EPA ID:*** CAS111111030
***Generator County Code:*** 30
***Generator County:*** Orange
***TSD EPA ID:*** AZD049318009
***TSD County Code:*** 99
***TSD County:*** Unknown
***State Waste Code:*** 151
***State Waste Code Desc.:*** Asbestos containing waste
***Method Code:*** H01
***Method Description:*** Transfer station
***Tons:*** 0.015
***Year:*** 1997
***--*** --
***Generator EPA ID:*** CAS111111030
***Generator County Code:*** 30
***Generator County:*** Orange
***TSD EPA ID:*** NVT330010000
***TSD County Code:*** 99
***TSD County:*** Unknown
***State Waste Code:*** 181
***State Waste Code Desc.:*** Other inorganic solid waste
***Method Code:*** H132
***Method Description:*** LANDFILL OR SURFACE IMPOUNDMENT THAT WILL BE CLOSED AS LANDFILL( TO INCLUDE ON-SITE TREATMENT AND/OR STABILIZATION)
***Tons:*** 0.5
***Year:*** 2009
***--*** --
***Generator EPA ID:*** CAS111111030
***Generator County Code:*** 30
***Generator County:*** Orange
***TSD EPA ID:*** CAD028409019
***TSD County Code:*** 19
***TSD County:*** Los Angeles
***State Waste Code:*** 181
***State Waste Code Desc.:*** Other inorganic solid waste
***Method Code:*** H141
***Method Description:*** STORAGE, BULKING, AND/OR TRANSFER OFF SITE--NO TREATMENT/REOVERY (H010-H129) OR (H131-H135)
***Tons:*** 0.08167
***Year:*** 2006
***--*** --
***Generator EPA ID:*** CAS111111030
***Generator County Code:*** 30
***Generator County:*** Orange
***TSD EPA ID:*** CAD028409019
***TSD County Code:*** 19
***TSD County:*** Los Angeles

***State Waste Code:*** 181
***State Waste Code Desc.:*** Other inorganic solid waste
***Method Code:*** H141
***Method Description:*** STORAGE, BULKING, AND/OR TRANSFER OFF SITE--NO TREATMENT/REOVERY (H010-H129) OR (H131-H135)
***Tons:*** 0.2475
***Year:*** 2007
***--*** --
***Generator EPA ID:*** CAS111111030
***Generator County Code:*** 30
***Generator County:*** Orange
***TSD EPA ID:*** CAD028409019
***TSD County Code:*** 19
***TSD County:*** Los Angeles
***State Waste Code:*** 181
***State Waste Code Desc.:*** Other inorganic solid waste
***Method Code:*** H141
***Method Description:*** STORAGE, BULKING, AND/OR TRANSFER OFF SITE--NO TREATMENT/REOVERY (H010-H129) OR (H131-H135)
***Tons:*** 0.0395
***Year:*** 2008
***--*** --
***Generator EPA ID:*** CAS111111030
***Generator County Code:*** 30
***Generator County:*** Orange
***TSD EPA ID:*** CAD028409019
***TSD County Code:*** 19
***TSD County:*** Los Angeles
***State Waste Code:*** 181
***State Waste Code Desc.:*** Other inorganic solid waste
***Method Code:*** H141
***Method Description:*** STORAGE, BULKING, AND/OR TRANSFER OFF SITE--NO TREATMENT/REOVERY (H010-H129) OR (H131-H135)
***Tons:*** 1.0875
***Year:*** 2009
***--*** --
***Generator EPA ID:*** CAS111111030
***Generator County Code:*** 30
***Generator County:*** Orange
***TSD EPA ID:*** CAD028409019
***TSD County Code:*** 19
***TSD County:*** Los Angeles
***State Waste Code:*** 181
***State Waste Code Desc.:*** Other inorganic solid waste
***Method Code:*** H141
***Method Description:*** STORAGE, BULKING, AND/OR TRANSFER OFF SITE--NO TREATMENT/REOVERY (H010-H129) OR (H131-H135)
***Tons:*** 0.1922
***Year:*** 2010
***--*** --
***Generator EPA ID:*** CAS111111030
***Generator County Code:*** 30
***Generator County:*** Orange
***TSD EPA ID:*** CAD008364432
***TSD County Code:*** 19
***TSD County:*** Los Angeles
***State Waste Code:*** 181
***State Waste Code Desc.:*** Other inorganic solid waste
***Method Code:*** H141
***Method Description:*** STORAGE, BULKING, AND/OR TRANSFER OFF SITE--NO TREATMENT/REOVERY (H010-H129) OR (H131-H135)
***Tons:*** 0.055
***Year:*** 2010
***--*** --
***Generator EPA ID:*** CAS111111030
***Generator County Code:*** 30
***Generator County:*** Orange
***TSD EPA ID:*** CAD028409019
***TSD County Code:*** 19
***TSD County:*** Los Angeles
***State Waste Code:*** 181

***State Waste Code Desc.:*** Other inorganic solid waste
***Method Code:*** H141
***Method Description:*** STORAGE, BULKING, AND/OR TRANSFER OFF SITE--NO TREATMENT/REOVERY (H010-H129) OR (H131-H135)
***Tons:*** 0.225
***Year:*** 2011
***--*** --
***Generator EPA ID:*** CAS111111030
***Generator County Code:*** 30
***Generator County:*** Orange
***TSD EPA ID:*** CAD028409019
***TSD County Code:*** 19
***TSD County:*** Los Angeles
***State Waste Code:*** 181
***State Waste Code Desc.:*** Other inorganic solid waste
***Method Code:*** H141
***Method Description:*** STORAGE, BULKING, AND/OR TRANSFER OFF SITE--NO TREATMENT/REOVERY (H010-H129) OR (H131-H135)
***Tons:*** 0.1
***Year:*** 2012
***--*** --
***Generator EPA ID:*** CAS111111030
***Generator County Code:*** 30
***Generator County:*** Orange
***TSD EPA ID:*** CAD008364432
***TSD County Code:*** 19
***TSD County:*** Los Angeles
***State Waste Code:*** 181
***State Waste Code Desc.:*** Other inorganic solid waste
***Method Code:*** H141
***Method Description:*** STORAGE, BULKING, AND/OR TRANSFER OFF SITE--NO TREATMENT/REOVERY (H010-H129) OR (H131-H135)
***Tons:*** 0.0555
***Year:*** 2012
***--*** --
***Generator EPA ID:*** CAS111111030
***Generator County Code:*** 30
***Generator County:*** Orange
***TSD EPA ID:*** CAD008364432
***TSD County Code:*** 19
***TSD County:*** Los Angeles
***State Waste Code:*** 181
***State Waste Code Desc.:*** Other inorganic solid waste
***Method Code:*** H141
***Method Description:*** STORAGE, BULKING, AND/OR TRANSFER OFF SITE--NO TREATMENT/REOVERY (H010-H129) OR (H131-H135)
***Tons:*** 0.0075
***Year:*** 2013
***--*** --
***Generator EPA ID:*** CAS111111030
***Generator County Code:*** 30
***Generator County:*** Orange
***TSD EPA ID:*** CAD028409019
***TSD County Code:*** 19
***TSD County:*** Los Angeles
***State Waste Code:*** 181
***State Waste Code Desc.:*** Other inorganic solid waste
***Method Code:*** H141
***Method Description:*** STORAGE, BULKING, AND/OR TRANSFER OFF SITE--NO TREATMENT/REOVERY (H010-H129) OR (H131-H135)
***Tons:*** 0.0185
***Year:*** 2013
***--*** --
***Generator EPA ID:*** CAS111111030
***Generator County Code:*** 30
***Generator County:*** Orange
***TSD EPA ID:*** CAD097030993
***TSD County Code:*** 19
***TSD County:*** Los Angeles
***State Waste Code:*** 181
***State Waste Code Desc.:*** Other inorganic solid waste

| | |
|---|---|
| ***Method Code:*** | H141 |
| ***Method Description:*** | STORAGE, BULKING, AND/OR TRANSFER OFF SITE--NO TREATMENT/REOVERY (H010-H129) OR (H131-H135) |
| ***Tons:*** | 0.1625 |
| ***Year:*** | 2013 |
| ***--*** | -- |
| ***Generator EPA ID:*** | CAS111111030 |
| ***Generator County Code:*** | 30 |
| ***Generator County:*** | Orange |
| ***TSD EPA ID:*** | CAD028409019 |
| ***TSD County Code:*** | 19 |
| ***TSD County:*** | Los Angeles |
| ***State Waste Code:*** | 181 |
| ***State Waste Code Desc.:*** | Other inorganic solid waste |
| ***Method Code:*** | H141 |
| ***Method Description:*** | STORAGE, BULKING, AND/OR TRANSFER OFF SITE--NO TREATMENT/REOVERY (H010-H129) OR (H131-H135) |
| ***Tons:*** | 0.19 |
| ***Year:*** | 2014 |
| ***--*** | -- |
| ***Generator EPA ID:*** | CAS111111030 |
| ***Generator County Code:*** | 30 |
| ***Generator County:*** | Orange |
| ***TSD EPA ID:*** | CAD980884183 |
| ***TSD County Code:*** | 34 |
| ***TSD County:*** | Sacramento |
| ***State Waste Code:*** | 181 |
| ***State Waste Code Desc.:*** | Other inorganic solid waste |
| ***Method Code:*** | H141 |
| ***Method Description:*** | STORAGE, BULKING, AND/OR TRANSFER OFF SITE--NO TREATMENT/REOVERY (H010-H129) OR (H131-H135) |
| ***Tons:*** | 0.012 |
| ***Year:*** | 2006 |
| ***--*** | -- |
| ***Generator EPA ID:*** | CAS111111030 |
| ***Generator County Code:*** | 30 |
| ***Generator County:*** | Orange |
| ***TSD EPA ID:*** | CAD980884183 |
| ***TSD County Code:*** | 34 |
| ***TSD County:*** | Sacramento |
| ***State Waste Code:*** | 181 |
| ***State Waste Code Desc.:*** | Other inorganic solid waste |
| ***Method Code:*** | H141 |
| ***Method Description:*** | STORAGE, BULKING, AND/OR TRANSFER OFF SITE--NO TREATMENT/REOVERY (H010-H129) OR (H131-H135) |
| ***Tons:*** | 0.055 |
| ***Year:*** | 2008 |
| ***--*** | -- |
| ***Generator EPA ID:*** | CAS111111030 |
| ***Generator County Code:*** | 30 |
| ***Generator County:*** | Orange |
| ***TSD EPA ID:*** | TXD982560294 |
| ***TSD County Code:*** | 99 |
| ***TSD County:*** | Unknown |
| ***State Waste Code:*** | 181 |
| ***State Waste Code Desc.:*** | Other inorganic solid waste |
| ***Method Code:*** | H141 |
| ***Method Description:*** | STORAGE, BULKING, AND/OR TRANSFER OFF SITE--NO TREATMENT/REOVERY (H010-H129) OR (H131-H135) |
| ***Tons:*** | 0.059 |
| ***Year:*** | 2007 |
| ***--*** | -- |
| ***Generator EPA ID:*** | CAS111111030 |
| ***Generator County Code:*** | 30 |
| ***Generator County:*** | Orange |
| ***TSD EPA ID:*** | TXD982560294 |
| ***TSD County Code:*** | 99 |
| ***TSD County:*** | Unknown |
| ***State Waste Code:*** | 181 |
| ***State Waste Code Desc.:*** | Other inorganic solid waste |
| ***Method Code:*** | H141 |

***Method Description:*** STORAGE, BULKING, AND/OR TRANSFER OFF SITE--NO TREATMENT/REOVERY (H010-H129) OR (H131-H135)
***Tons:*** 0.005
***Year:*** 2015
***--*** --
***Generator EPA ID:*** CAS111111030
***Generator County Code:*** 30
***Generator County:*** Orange
***TSD EPA ID:*** CAD000633164
***TSD County Code:*** 13
***TSD County:*** Imperial
***State Waste Code:*** 181
***State Waste Code Desc.:*** Other inorganic solid waste
***Method Code:*** D80
***Method Description:*** Disposal, landfill
***Tons:*** 0.2425
***Year:*** 1994
***--*** --
***Generator EPA ID:*** CAS111111030
***Generator County Code:*** 30
***Generator County:*** Orange
***TSD EPA ID:*** CAD980675276
***TSD County Code:*** 15
***TSD County:*** Kern
***State Waste Code:*** 181
***State Waste Code Desc.:*** Other inorganic solid waste
***Method Code:*** D80
***Method Description:*** Disposal, landfill
***Tons:*** 29.498
***Year:*** 1999
***--*** --
***Generator EPA ID:*** CAS111111030
***Generator County Code:*** 30
***Generator County:*** Orange
***TSD EPA ID:*** CAT000646117
***TSD County Code:*** 16
***TSD County:*** Kings
***State Waste Code:*** 181
***State Waste Code Desc.:*** Other inorganic solid waste
***Method Code:*** D80
***Method Description:*** Disposal, landfill
***Tons:*** 0.575
***Year:*** 1993
***--*** --
***Generator EPA ID:*** CAS111111030
***Generator County Code:*** 30
***Generator County:*** Orange
***TSD EPA ID:*** CAT000646117
***TSD County Code:*** 16
***TSD County:*** Kings
***State Waste Code:*** 181
***State Waste Code Desc.:*** Other inorganic solid waste
***Method Code:*** D80
***Method Description:*** Disposal, landfill
***Tons:*** 0.35
***Year:*** 1994
***--*** --
***Generator EPA ID:*** CAS111111030
***Generator County Code:*** 30
***Generator County:*** Orange
***TSD EPA ID:*** CAT000646117
***TSD County Code:*** 16
***TSD County:*** Kings
***State Waste Code:*** 181
***State Waste Code Desc.:*** Other inorganic solid waste
***Method Code:*** D80
***Method Description:*** Disposal, landfill
***Tons:*** 0.025
***Year:*** 1995
***--*** --
***Generator EPA ID:*** CAS111111030

***Generator County Code:*** 30
***Generator County:*** Orange
***TSD EPA ID:*** CAT000646117
***TSD County Code:*** 16
***TSD County:*** Kings
***State Waste Code:*** 181
***State Waste Code Desc.:*** Other inorganic solid waste
***Method Code:*** D80
***Method Description:*** Disposal, landfill
***Tons:*** 0.015
***Year:*** 1997
***--*** --
***Generator EPA ID:*** CAS111111030
***Generator County Code:*** 30
***Generator County:*** Orange
***TSD EPA ID:*** CAT000646117
***TSD County Code:*** 16
***TSD County:*** Kings
***State Waste Code:*** 181
***State Waste Code Desc.:*** Other inorganic solid waste
***Method Code:*** D80
***Method Description:*** Disposal, landfill
***Tons:*** 0.06
***Year:*** 2000
***--*** --
***Generator EPA ID:*** CAS111111030
***Generator County Code:*** 30
***Generator County:*** Orange
***TSD EPA ID:*** CAT080033681
***TSD County Code:*** 19
***TSD County:*** Los Angeles
***State Waste Code:*** 181
***State Waste Code Desc.:*** Other inorganic solid waste
***Method Code:*** D80
***Method Description:*** Disposal, landfill
***Tons:*** 0.1625
***Year:*** 1999
***--*** --
***Generator EPA ID:*** CAS111111030
***Generator County Code:*** 30
***Generator County:*** Orange
***TSD EPA ID:*** CAT080033681
***TSD County Code:*** 19
***TSD County:*** Los Angeles
***State Waste Code:*** 181
***State Waste Code Desc.:*** Other inorganic solid waste
***Method Code:*** D80
***Method Description:*** Disposal, landfill
***Tons:*** 0.025
***Year:*** 2002
***--*** --
***Generator EPA ID:*** CAS111111030
***Generator County Code:*** 30
***Generator County:*** Orange
***TSD EPA ID:*** CAT080033681
***TSD County Code:*** 19
***TSD County:*** Los Angeles
***State Waste Code:*** 181
***State Waste Code Desc.:*** Other inorganic solid waste
***Method Code:*** D80
***Method Description:*** Disposal, landfill
***Tons:*** 0.25
***Year:*** 2003
***--*** --
***Generator EPA ID:*** CAS111111030
***Generator County Code:*** 30
***Generator County:*** Orange
***TSD EPA ID:*** CAT080033681
***TSD County Code:*** 19
***TSD County:*** Los Angeles
***State Waste Code:*** 181

***State Waste Code Desc.:*** Other inorganic solid waste
***Method Code:*** D80
***Method Description:*** Disposal, landfill
***Tons:*** 0.1
***Year:*** 2004
***--*** --
***Generator EPA ID:*** CAS111111030
***Generator County Code:*** 30
***Generator County:*** Orange
***TSD EPA ID:*** AZD049318009
***TSD County Code:*** 99
***TSD County:*** Unknown
***State Waste Code:*** 181
***State Waste Code Desc.:*** Other inorganic solid waste
***Method Code:*** D80
***Method Description:*** Disposal, landfill
***Tons:*** 0.0125
***Year:*** 1993
***--*** --
***Generator EPA ID:*** CAS111111030
***Generator County Code:*** 30
***Generator County:*** Orange
***TSD EPA ID:*** CAT000646117
***TSD County Code:*** 16
***TSD County:*** Kings
***State Waste Code:*** 181
***State Waste Code Desc.:*** Other inorganic solid waste
***Method Code:*** D99
***Method Description:*** Disposal, other
***Tons:*** 0.0165
***Year:*** 1993
***--*** --
***Generator EPA ID:*** CAS111111030
***Generator County Code:*** 30
***Generator County:*** Orange
***TSD EPA ID:*** CAT000646117
***TSD County Code:*** 16
***TSD County:*** Kings
***State Waste Code:*** 181
***State Waste Code Desc.:*** Other inorganic solid waste
***Method Code:*** D99
***Method Description:*** Disposal, other
***Tons:*** 0.0235
***Year:*** 1994
***--*** --
***Generator EPA ID:*** CAS111111030
***Generator County Code:*** 30
***Generator County:*** Orange
***TSD EPA ID:*** CAT000646117
***TSD County Code:*** 16
***TSD County:*** Kings
***State Waste Code:*** 181
***State Waste Code Desc.:*** Other inorganic solid waste
***Method Code:*** D99
***Method Description:*** Disposal, other
***Tons:*** 0.112
***Year:*** 1995
***--*** --
***Generator EPA ID:*** CAS111111030
***Generator County Code:*** 30
***Generator County:*** Orange
***TSD EPA ID:*** CAT080033681
***TSD County Code:*** 19
***TSD County:*** Los Angeles
***State Waste Code:*** 181
***State Waste Code Desc.:*** Other inorganic solid waste
***Method Code:*** D99
***Method Description:*** Disposal, other
***Tons:*** 0.3
***Year:*** 1993
***--*** --

***Generator EPA ID:*** CAS111111030
***Generator County Code:*** 30
***Generator County:*** Orange
***TSD EPA ID:*** CAT080033681
***TSD County Code:*** 19
***TSD County:*** Los Angeles
***State Waste Code:*** 181
***State Waste Code Desc.:*** Other inorganic solid waste
***Method Code:*** D99
***Method Description:*** Disposal, other
***Tons:*** 0.05
***Year:*** 1994
***--*** --
***Generator EPA ID:*** CAS111111030
***Generator County Code:*** 30
***Generator County:*** Orange
***TSD EPA ID:*** CAT080033681
***TSD County Code:*** 19
***TSD County:*** Los Angeles
***State Waste Code:*** 181
***State Waste Code Desc.:*** Other inorganic solid waste
***Method Code:*** D99
***Method Description:*** Disposal, other
***Tons:*** 0.175
***Year:*** 1997
***--*** --
***Generator EPA ID:*** CAS111111030
***Generator County Code:*** 30
***Generator County:*** Orange
***TSD EPA ID:*** CAT080033681
***TSD County Code:*** 19
***TSD County:*** Los Angeles
***State Waste Code:*** 181
***State Waste Code Desc.:*** Other inorganic solid waste
***Method Code:*** D99
***Method Description:*** Disposal, other
***Tons:*** 0.2475
***Year:*** 1998
***--*** --
***Generator EPA ID:*** CAS111111030
***Generator County Code:*** 30
***Generator County:*** Orange
***TSD EPA ID:*** CAD044429835
***TSD County Code:*** 19
***TSD County:*** Los Angeles
***State Waste Code:*** 181
***State Waste Code Desc.:*** Other inorganic solid waste
***Method Code:*** D99
***Method Description:*** Disposal, other
***Tons:*** 0.2
***Year:*** 2002
***--*** --
***Generator EPA ID:*** CAS111111030
***Generator County Code:*** 30
***Generator County:*** Orange
***TSD EPA ID:*** CAD044429835
***TSD County Code:*** 19
***TSD County:*** Los Angeles
***State Waste Code:*** 181
***State Waste Code Desc.:*** Other inorganic solid waste
***Method Code:*** D99
***Method Description:*** Disposal, other
***Tons:*** 0.005
***Year:*** 2003
***--*** --
***Generator EPA ID:*** CAS111111030
***Generator County Code:*** 30
***Generator County:*** Orange
***TSD EPA ID:*** CAD044429835
***TSD County Code:*** 19
***TSD County:*** Los Angeles

***State Waste Code:*** 181
***State Waste Code Desc.:*** Other inorganic solid waste
***Method Code:*** D99
***Method Description:*** Disposal, other
***Tons:*** 1.4
***Year:*** 2004
**--** --
***Generator EPA ID:*** CAS111111030
***Generator County Code:*** 30
***Generator County:*** Orange
***TSD EPA ID:*** CAD044429835
***TSD County Code:*** 19
***TSD County:*** Los Angeles
***State Waste Code:*** 181
***State Waste Code Desc.:*** Other inorganic solid waste
***Method Code:*** D99
***Method Description:*** Disposal, other
***Tons:*** 2.4115
***Year:*** 2006
**--** --
***Generator EPA ID:*** CAS111111030
***Generator County Code:*** 30
***Generator County:*** Orange
***TSD EPA ID:*** CAD000088252
***TSD County Code:*** 19
***TSD County:*** Los Angeles
***State Waste Code:*** 181
***State Waste Code Desc.:*** Other inorganic solid waste
***Method Code:*** H01
***Method Description:*** Transfer station
***Tons:*** 1.2
***Year:*** 1995
**--** --
***Generator EPA ID:*** CAS111111030
***Generator County Code:*** 30
***Generator County:*** Orange
***TSD EPA ID:*** CAD008302903
***TSD County Code:*** 19
***TSD County:*** Los Angeles
***State Waste Code:*** 181
***State Waste Code Desc.:*** Other inorganic solid waste
***Method Code:*** H01
***Method Description:*** Transfer station
***Tons:*** 0.005
***Year:*** 1996
**--** --
***Generator EPA ID:*** CAS111111030
***Generator County Code:*** 30
***Generator County:*** Orange
***TSD EPA ID:*** CAD089446710
***TSD County Code:*** 19
***TSD County:*** Los Angeles
***State Waste Code:*** 181
***State Waste Code Desc.:*** Other inorganic solid waste
***Method Code:*** H01
***Method Description:*** Transfer station
***Tons:*** 0.1
***Year:*** 1996
**--** --
***Generator EPA ID:*** CAS111111030
***Generator County Code:*** 30
***Generator County:*** Orange
***TSD EPA ID:*** CAD050806850
***TSD County Code:*** 19
***TSD County:*** Los Angeles
***State Waste Code:*** 181
***State Waste Code Desc.:*** Other inorganic solid waste
***Method Code:*** H01
***Method Description:*** Transfer station
***Tons:*** 0.095
***Year:*** 1997

| | |
|---|---|
| **--** | -- |
| **Generator EPA ID:** | CAS111111030 |
| **Generator County Code:** | 30 |
| **Generator County:** | Orange |
| **TSD EPA ID:** | CAD028409019 |
| **TSD County Code:** | 19 |
| **TSD County:** | Los Angeles |
| **State Waste Code:** | 181 |
| **State Waste Code Desc.:** | Other inorganic solid waste |
| **Method Code:** | H01 |
| **Method Description:** | Transfer station |
| **Tons:** | 0.3 |
| **Year:** | 1998 |
| **--** | -- |
| **Generator EPA ID:** | CAS111111030 |
| **Generator County Code:** | 30 |
| **Generator County:** | Orange |
| **TSD EPA ID:** | CAD050806850 |
| **TSD County Code:** | 19 |
| **TSD County:** | Los Angeles |
| **State Waste Code:** | 181 |
| **State Waste Code Desc.:** | Other inorganic solid waste |
| **Method Code:** | H01 |
| **Method Description:** | Transfer station |
| **Tons:** | 0.125 |
| **Year:** | 1998 |
| **--** | -- |
| **Generator EPA ID:** | CAS111111030 |
| **Generator County Code:** | 30 |
| **Generator County:** | Orange |
| **TSD EPA ID:** | CAD028409019 |
| **TSD County Code:** | 19 |
| **TSD County:** | Los Angeles |
| **State Waste Code:** | 181 |
| **State Waste Code Desc.:** | Other inorganic solid waste |
| **Method Code:** | H01 |
| **Method Description:** | Transfer station |
| **Tons:** | 0.638 |
| **Year:** | 1999 |
| **--** | -- |
| **Generator EPA ID:** | CAS111111030 |
| **Generator County Code:** | 30 |
| **Generator County:** | Orange |
| **TSD EPA ID:** | CAD028409019 |
| **TSD County Code:** | 19 |
| **TSD County:** | Los Angeles |
| **State Waste Code:** | 181 |
| **State Waste Code Desc.:** | Other inorganic solid waste |
| **Method Code:** | H01 |
| **Method Description:** | Transfer station |
| **Tons:** | 0.325 |
| **Year:** | 2000 |
| **--** | -- |
| **Generator EPA ID:** | CAS111111030 |
| **Generator County Code:** | 30 |
| **Generator County:** | Orange |
| **TSD EPA ID:** | CAD028409019 |
| **TSD County Code:** | 19 |
| **TSD County:** | Los Angeles |
| **State Waste Code:** | 181 |
| **State Waste Code Desc.:** | Other inorganic solid waste |
| **Method Code:** | H01 |
| **Method Description:** | Transfer station |
| **Tons:** | 0.375 |
| **Year:** | 2003 |
| **--** | -- |
| **Generator EPA ID:** | CAS111111030 |
| **Generator County Code:** | 30 |
| **Generator County:** | Orange |
| **TSD EPA ID:** | CAD008364432 |
| **TSD County Code:** | 19 |

***TSD County:*** Los Angeles
***State Waste Code:*** 181
***State Waste Code Desc.:*** Other inorganic solid waste
***Method Code:*** H01
***Method Description:*** Transfer station
***Tons:*** 0.005
***Year:*** 2004
***--*** --
***Generator EPA ID:*** CAS111111030
***Generator County Code:*** 30
***Generator County:*** Orange
***TSD EPA ID:*** CAD028409019
***TSD County Code:*** 19
***TSD County:*** Los Angeles
***State Waste Code:*** 181
***State Waste Code Desc.:*** Other inorganic solid waste
***Method Code:*** H01
***Method Description:*** Transfer station
***Tons:*** 0.5
***Year:*** 2004
***--*** --
***Generator EPA ID:*** CAS111111030
***Generator County Code:*** 30
***Generator County:*** Orange
***TSD EPA ID:*** CAD028409019
***TSD County Code:*** 19
***TSD County:*** Los Angeles
***State Waste Code:*** 181
***State Waste Code Desc.:*** Other inorganic solid waste
***Method Code:*** H01
***Method Description:*** Transfer station
***Tons:*** 0.158
***Year:*** 2005
***--*** --
***Generator EPA ID:*** CAS111111030
***Generator County Code:*** 30
***Generator County:*** Orange
***TSD EPA ID:*** CAD008364432
***TSD County Code:*** 19
***TSD County:*** Los Angeles
***State Waste Code:*** 181
***State Waste Code Desc.:*** Other inorganic solid waste
***Method Code:*** H01
***Method Description:*** Transfer station
***Tons:*** 0.005
***Year:*** 2006
***--*** --
***Generator EPA ID:*** CAS111111030
***Generator County Code:*** 30
***Generator County:*** Orange
***TSD EPA ID:*** CAD088504881
***TSD County Code:*** 30
***TSD County:*** Orange
***State Waste Code:*** 181
***State Waste Code Desc.:*** Other inorganic solid waste
***Method Code:*** H01
***Method Description:*** Transfer station
***Tons:*** 0.2
***Year:*** 2001
***--*** --
***Generator EPA ID:*** CAS111111030
***Generator County Code:*** 30
***Generator County:*** Orange
***TSD EPA ID:*** CAD980884183
***TSD County Code:*** 34
***TSD County:*** Sacramento
***State Waste Code:*** 181
***State Waste Code Desc.:*** Other inorganic solid waste
***Method Code:*** H01
***Method Description:*** Transfer station
***Tons:*** 0.5

***Year:*** 2006
***--*** --
***Generator EPA ID:*** CAS111111030
***Generator County Code:*** 30
***Generator County:*** Orange
***TSD EPA ID:*** CAT080022148
***TSD County Code:*** 36
***TSD County:*** San Bernardino
***State Waste Code:*** 181
***State Waste Code Desc.:*** Other inorganic solid waste
***Method Code:*** H01
***Method Description:*** Transfer station
***Tons:*** 0.2
***Year:*** 1995
***--*** --
***Generator EPA ID:*** CAS111111030
***Generator County Code:*** 30
***Generator County:*** Orange
***TSD EPA ID:*** CAD982444481
***TSD County Code:*** 36
***TSD County:*** San Bernardino
***State Waste Code:*** 181
***State Waste Code Desc.:*** Other inorganic solid waste
***Method Code:*** H01
***Method Description:*** Transfer station
***Tons:*** 0.5
***Year:*** 2000
***--*** --
***Generator EPA ID:*** CAS111111030
***Generator County Code:*** 30
***Generator County:*** Orange
***TSD EPA ID:*** CAD982444481
***TSD County Code:*** 36
***TSD County:*** San Bernardino
***State Waste Code:*** 181
***State Waste Code Desc.:*** Other inorganic solid waste
***Method Code:*** H01
***Method Description:*** Transfer station
***Tons:*** 0.75
***Year:*** 2001
***--*** --
***Generator EPA ID:*** CAS111111030
***Generator County Code:*** 30
***Generator County:*** Orange
***TSD EPA ID:*** CAT080010101
***TSD County Code:*** 37
***TSD County:*** San Diego
***State Waste Code:*** 181
***State Waste Code Desc.:*** Other inorganic solid waste
***Method Code:*** H01
***Method Description:*** Transfer station
***Tons:*** 0.2375
***Year:*** 1995
***--*** --
***Generator EPA ID:*** CAS111111030
***Generator County Code:*** 30
***Generator County:*** Orange
***TSD EPA ID:*** AZD049318009
***TSD County Code:*** 99
***TSD County:*** Unknown
***State Waste Code:*** 181
***State Waste Code Desc.:*** Other inorganic solid waste
***Method Code:*** H01
***Method Description:*** Transfer station
***Tons:*** 0.0375
***Year:*** 1993
***--*** --
***Generator EPA ID:*** CAS111111030
***Generator County Code:*** 30
***Generator County:*** Orange
***TSD EPA ID:*** AZD049318009

***TSD County Code:*** 99
***TSD County:*** Unknown
***State Waste Code:*** 181
***State Waste Code Desc.:*** Other inorganic solid waste
***Method Code:*** H01
***Method Description:*** Transfer station
***Tons:*** 1
***Year:*** 1994
***--*** --
***Generator EPA ID:*** CAS111111030
***Generator County Code:*** 30
***Generator County:*** Orange
***TSD EPA ID:*** AZD049318009
***TSD County Code:*** 99
***TSD County:*** Unknown
***State Waste Code:*** 181
***State Waste Code Desc.:*** Other inorganic solid waste
***Method Code:*** H01
***Method Description:*** Transfer station
***Tons:*** 0.1
***Year:*** 1995
***--*** --
***Generator EPA ID:*** CAS111111030
***Generator County Code:*** 30
***Generator County:*** Orange
***TSD EPA ID:*** AZD049318009
***TSD County Code:*** 99
***TSD County:*** Unknown
***State Waste Code:*** 181
***State Waste Code Desc.:*** Other inorganic solid waste
***Method Code:*** H01
***Method Description:*** Transfer station
***Tons:*** 0.05
***Year:*** 1997
***--*** --
***Generator EPA ID:*** CAS111111030
***Generator County Code:*** 30
***Generator County:*** Orange
***TSD EPA ID:*** AZD049315009
***TSD County Code:***
***TSD County:***
***State Waste Code:*** 181
***State Waste Code Desc.:*** Other inorganic solid waste
***Method Code:*** H01
***Method Description:*** Transfer station
***Tons:*** 0.125
***Year:*** 1995
***--*** --
***Generator EPA ID:*** CAS111111030
***Generator County Code:*** 30
***Generator County:*** Orange
***TSD EPA ID:*** CAD044429835
***TSD County Code:*** 19
***TSD County:*** Los Angeles
***State Waste Code:*** 181
***State Waste Code Desc.:*** Other inorganic solid waste
***Method Code:*** R01
***Method Description:*** Recycler
***Tons:*** 0.05
***Year:*** 1995
***--*** --
***Generator EPA ID:*** CAS111111030
***Generator County Code:*** 30
***Generator County:*** Orange
***TSD EPA ID:*** CAD050806850
***TSD County Code:*** 19
***TSD County:*** Los Angeles
***State Waste Code:*** 181
***State Waste Code Desc.:*** Other inorganic solid waste
***Method Code:*** R01
***Method Description:*** Recycler

***Tons:*** 0.025
***Year:*** 1997
***--*** --
***Generator EPA ID:*** CAS111111030
***Generator County Code:*** 30
***Generator County:*** Orange
***TSD EPA ID:*** CAD982444481
***TSD County Code:*** 36
***TSD County:*** San Bernardino
***State Waste Code:*** 181
***State Waste Code Desc.:*** Other inorganic solid waste
***Method Code:*** R01
***Method Description:*** Recycler
***Tons:*** 0.075
***Year:*** 1999
***--*** --
***Generator EPA ID:*** CAS111111030
***Generator County Code:*** 30
***Generator County:*** Orange
***TSD EPA ID:*** CAD982444481
***TSD County Code:*** 36
***TSD County:*** San Bernardino
***State Waste Code:*** 181
***State Waste Code Desc.:*** Other inorganic solid waste
***Method Code:*** R01
***Method Description:*** Recycler
***Tons:*** 6.7424
***Year:*** 2005
***--*** --
***Generator EPA ID:*** CAS111111030
***Generator County Code:*** 30
***Generator County:*** Orange
***TSD EPA ID:*** AZD049318009
***TSD County Code:*** 99
***TSD County:*** Unknown
***State Waste Code:*** 181
***State Waste Code Desc.:*** Other inorganic solid waste
***Method Code:*** R01
***Method Description:*** Recycler
***Tons:*** 1.4
***Year:*** 1993
***--*** --
***Generator EPA ID:*** CAS111111030
***Generator County Code:*** 30
***Generator County:*** Orange
***TSD EPA ID:*** CAD028409019
***TSD County Code:*** 19
***TSD County:*** Los Angeles
***State Waste Code:*** 181
***State Waste Code Desc.:*** Other inorganic solid waste
***Method Code:*** T01
***Method Description:*** Treatment, tank
***Tons:*** 0.01
***Year:*** 2004
***--*** --
***Generator EPA ID:*** CAS111111030
***Generator County Code:*** 30
***Generator County:*** Orange
***TSD EPA ID:*** CAD044429835
***TSD County Code:*** 19
***TSD County:*** Los Angeles
***State Waste Code:*** 181
***State Waste Code Desc.:*** Other inorganic solid waste
***Method Code:*** T03
***Method Description:*** Treatment, incineration
***Tons:*** 0.005
***Year:*** 1994
***--*** --
***Generator EPA ID:*** CAS111111030
***Generator County Code:*** 30
***Generator County:*** Orange

***TSD EPA ID:*** CAD980675276
***TSD County Code:*** 15
***TSD County:*** Kern
***State Waste Code:*** 181
***State Waste Code Desc.:*** Other inorganic solid waste
***Method Code:***
***Method Description:***
***Tons:*** 0.2125
***Year:*** 1993
***--*** --
***Generator EPA ID:*** CAS111111030
***Generator County Code:*** 30
***Generator County:*** Orange
***TSD EPA ID:*** CAT000646117
***TSD County Code:*** 16
***TSD County:*** Kings
***State Waste Code:*** 181
***State Waste Code Desc.:*** Other inorganic solid waste
***Method Code:***
***Method Description:***
***Tons:*** 0.1026
***Year:*** 1993
***--*** --
***Generator EPA ID:*** CAS111111030
***Generator County Code:*** 30
***Generator County:*** Orange
***TSD EPA ID:*** CAT080033681
***TSD County Code:*** 19
***TSD County:*** Los Angeles
***State Waste Code:*** 181
***State Waste Code Desc.:*** Other inorganic solid waste
***Method Code:***
***Method Description:***
***Tons:*** 0.6875
***Year:*** 1994
***--*** --
***Generator EPA ID:*** CAS111111030
***Generator County Code:*** 30
***Generator County:*** Orange
***TSD EPA ID:*** CAT080033681
***TSD County Code:*** 19
***TSD County:*** Los Angeles
***State Waste Code:*** 181
***State Waste Code Desc.:*** Other inorganic solid waste
***Method Code:***
***Method Description:***
***Tons:*** 0.075
***Year:*** 2001
***--*** --
***Generator EPA ID:*** CAS111111030
***Generator County Code:*** 30
***Generator County:*** Orange
***TSD EPA ID:*** CAD044429835
***TSD County Code:*** 19
***TSD County:*** Los Angeles
***State Waste Code:*** 181
***State Waste Code Desc.:*** Other inorganic solid waste
***Method Code:***
***Method Description:***
***Tons:*** 0.6
***Year:*** 2002
***--*** --
***Generator EPA ID:*** CAS111111030
***Generator County Code:*** 30
***Generator County:*** Orange
***TSD EPA ID:*** CAD982484933
***TSD County Code:*** 36
***TSD County:*** San Bernardino
***State Waste Code:*** 181
***State Waste Code Desc.:*** Other inorganic solid waste
***Method Code:***

***Method Description:***
***Tons:*** 0.25
***Year:*** 1993
***--*** --
***Generator EPA ID:*** CAS111111030
***Generator County Code:*** 30
***Generator County:*** Orange
***TSD EPA ID:*** CAT080010101
***TSD County Code:*** 37
***TSD County:*** San Diego
***State Waste Code:*** 181
***State Waste Code Desc.:*** Other inorganic solid waste
***Method Code:***
***Method Description:***
***Tons:*** 0.0625
***Year:*** 1993
***--*** --
***Generator EPA ID:*** CAS111111030
***Generator County Code:*** 30
***Generator County:*** Orange
***TSD EPA ID:*** NVT330010000
***TSD County Code:*** 99
***TSD County:*** Unknown
***State Waste Code:*** 181
***State Waste Code Desc.:*** Other inorganic solid waste
***Method Code:***
***Method Description:***
***Tons:*** 0.6715
***Year:*** 1993
***--*** --
***Generator EPA ID:*** CAS111111030
***Generator County Code:*** 30
***Generator County:*** Orange
***TSD EPA ID:*** AZT050010180
***TSD County Code:*** 99
***TSD County:*** Unknown
***State Waste Code:*** 181
***State Waste Code Desc.:*** Other inorganic solid waste
***Method Code:***
***Method Description:***
***Tons:*** 0.01
***Year:*** 1997
***--*** --
***Generator EPA ID:*** CAS111111030
***Generator County Code:*** 30
***Generator County:*** Orange
***TSD EPA ID:*** NZT330010000
***TSD County Code:***
***TSD County:***
***State Waste Code:*** 181
***State Waste Code Desc.:*** Other inorganic solid waste
***Method Code:***
***Method Description:***
***Tons:*** 0
***Year:*** 1994
***--*** --
***Generator EPA ID:*** CAS111111030
***Generator County Code:*** 30
***Generator County:*** Orange
***TSD EPA ID:*** CAT000646117
***TSD County Code:*** 16
***TSD County:*** Kings
***State Waste Code:*** 211
***State Waste Code Desc.:*** Halogenated solvents (chloroforms, methyl chloride, perchloroethylene, etc)
***Method Code:*** D99
***Method Description:*** Disposal, other
***Tons:*** 0.6879
***Year:*** 1994
***--*** --
***Generator EPA ID:*** CAS111111030
***Generator County Code:*** 30

***Generator County:*** Orange
***TSD EPA ID:*** CAD980884183
***TSD County Code:*** 34
***TSD County:*** Sacramento
***State Waste Code:*** 211
***State Waste Code Desc.:*** Halogenated solvents (chloroforms, methyl chloride, perchloroethylene, etc)
***Method Code:*** D99
***Method Description:*** Disposal, other
***Tons:*** 0.06255
***Year:*** 2002
***--*** --
***Generator EPA ID:*** CAS111111030
***Generator County Code:*** 30
***Generator County:*** Orange
***TSD EPA ID:*** CAD050806850
***TSD County Code:*** 19
***TSD County:*** Los Angeles
***State Waste Code:*** 211
***State Waste Code Desc.:*** Halogenated solvents (chloroforms, methyl chloride, perchloroethylene, etc)
***Method Code:*** H01
***Method Description:*** Transfer station
***Tons:*** 0.0625
***Year:*** 1997
***--*** --
***Generator EPA ID:*** CAS111111030
***Generator County Code:*** 30
***Generator County:*** Orange
***TSD EPA ID:*** CAD050806850
***TSD County Code:*** 19
***TSD County:*** Los Angeles
***State Waste Code:*** 211
***State Waste Code Desc.:*** Halogenated solvents (chloroforms, methyl chloride, perchloroethylene, etc)
***Method Code:*** H01
***Method Description:*** Transfer station
***Tons:*** 0.1167
***Year:*** 1998
***--*** --
***Generator EPA ID:*** CAS111111030
***Generator County Code:*** 30
***Generator County:*** Orange
***TSD EPA ID:*** CAD000088252
***TSD County Code:*** 19
***TSD County:*** Los Angeles
***State Waste Code:*** 211
***State Waste Code Desc.:*** Halogenated solvents (chloroforms, methyl chloride, perchloroethylene, etc)
***Method Code:*** H01
***Method Description:*** Transfer station
***Tons:*** 0.0208
***Year:*** 1999
***--*** --
***Generator EPA ID:*** CAS111111030
***Generator County Code:*** 30
***Generator County:*** Orange
***TSD EPA ID:*** CAD028409019
***TSD County Code:*** 19
***TSD County:*** Los Angeles
***State Waste Code:*** 211
***State Waste Code Desc.:*** Halogenated solvents (chloroforms, methyl chloride, perchloroethylene, etc)
***Method Code:*** H01
***Method Description:*** Transfer station
***Tons:*** 0.035
***Year:*** 2000
***--*** --
***Generator EPA ID:*** CAS111111030
***Generator County Code:*** 30
***Generator County:*** Orange
***TSD EPA ID:*** CAD008302903
***TSD County Code:*** 19
***TSD County:*** Los Angeles
***State Waste Code:*** 211
***State Waste Code Desc.:*** Halogenated solvents (chloroforms, methyl chloride, perchloroethylene, etc)

***Method Code:*** H01
***Method Description:*** Transfer station
***Tons:*** 0.42
***Year:*** 2001
***--*** --
***Generator EPA ID:*** CAS111111030
***Generator County Code:*** 30
***Generator County:*** Orange
***TSD EPA ID:*** CAD028409019
***TSD County Code:*** 19
***TSD County:*** Los Angeles
***State Waste Code:*** 211
***State Waste Code Desc.:*** Halogenated solvents (chloroforms, methyl chloride, perchloroethylene, etc)
***Method Code:*** H01
***Method Description:*** Transfer station
***Tons:*** 0.14595
***Year:*** 2003
***--*** --
***Generator EPA ID:*** CAS111111030
***Generator County Code:*** 30
***Generator County:*** Orange
***TSD EPA ID:*** CAD008252405
***TSD County Code:*** 19
***TSD County:*** Los Angeles
***State Waste Code:*** 211
***State Waste Code Desc.:*** Halogenated solvents (chloroforms, methyl chloride, perchloroethylene, etc)
***Method Code:*** R01
***Method Description:*** Recycler
***Tons:*** 0.417
***Year:*** 1993
***--*** --
***Generator EPA ID:*** CAS111111030
***Generator County Code:*** 30
***Generator County:*** Orange
***TSD EPA ID:*** CAD008302903
***TSD County Code:*** 19
***TSD County:*** Los Angeles
***State Waste Code:*** 211
***State Waste Code Desc.:*** Halogenated solvents (chloroforms, methyl chloride, perchloroethylene, etc)
***Method Code:*** R01
***Method Description:*** Recycler
***Tons:*** 2.085
***Year:*** 1996
***--*** --
***Generator EPA ID:*** CAS111111030
***Generator County Code:*** 30
***Generator County:*** Orange
***TSD EPA ID:*** AZD049318009
***TSD County Code:*** 99
***TSD County:*** Unknown
***State Waste Code:*** 211
***State Waste Code Desc.:*** Halogenated solvents (chloroforms, methyl chloride, perchloroethylene, etc)
***Method Code:*** R01
***Method Description:*** Recycler
***Tons:*** 0.0291
***Year:*** 1993
***--*** --
***Generator EPA ID:*** CAS111111030
***Generator County Code:*** 30
***Generator County:*** Orange
***TSD EPA ID:*** CAD044429835
***TSD County Code:*** 19
***TSD County:*** Los Angeles
***State Waste Code:*** 211
***State Waste Code Desc.:*** Halogenated solvents (chloroforms, methyl chloride, perchloroethylene, etc)
***Method Code:*** T03
***Method Description:*** Treatment, incineration
***Tons:*** 0.0834
***Year:*** 1995
***--*** --
***Generator EPA ID:*** CAS111111030

***Generator County Code:*** 30
***Generator County:*** Orange
***TSD EPA ID:*** CAD028409019
***TSD County Code:*** 19
***TSD County:*** Los Angeles
***State Waste Code:*** 211
***State Waste Code Desc.:*** Halogenated solvents (chloroforms, methyl chloride, perchloroethylene, etc)
***Method Code:***
***Method Description:***
***Tons:*** 0.19
***Year:*** 2001
***--*** --
***Generator EPA ID:*** CAS111111030
***Generator County Code:*** 30
***Generator County:*** Orange
***TSD EPA ID:*** AZT050010180
***TSD County Code:*** 99
***TSD County:*** Unknown
***State Waste Code:*** 211
***State Waste Code Desc.:*** Halogenated solvents (chloroforms, methyl chloride, perchloroethylene, etc)
***Method Code:***
***Method Description:***
***Tons:*** 0.001
***Year:*** 1995
***--*** --
***Generator EPA ID:*** CAS111111030
***Generator County Code:*** 30
***Generator County:*** Orange
***TSD EPA ID:*** CAD028409019
***TSD County Code:*** 19
***TSD County:*** Los Angeles
***State Waste Code:*** 212
***State Waste Code Desc.:*** Oxygenated solvents (acetone, butanol, ethyl acetate, etc.)
***Method Code:*** H141
***Method Description:*** STORAGE, BULKING, AND/OR TRANSFER OFF SITE--NO TREATMENT/REOVERY (H010-H129) OR (H131-H135)
***Tons:*** 0.0025
***Year:*** 2010
***--*** --
***Generator EPA ID:*** CAS111111030
***Generator County Code:*** 30
***Generator County:*** Orange
***TSD EPA ID:*** CAT000646117
***TSD County Code:*** 16
***TSD County:*** Kings
***State Waste Code:*** 212
***State Waste Code Desc.:*** Oxygenated solvents (acetone, butanol, ethyl acetate, etc.)
***Method Code:*** D99
***Method Description:*** Disposal, other
***Tons:*** 0.1419
***Year:*** 1993
***--*** --
***Generator EPA ID:*** CAS111111030
***Generator County Code:*** 30
***Generator County:*** Orange
***TSD EPA ID:*** CAT000646117
***TSD County Code:*** 16
***TSD County:*** Kings
***State Waste Code:*** 212
***State Waste Code Desc.:*** Oxygenated solvents (acetone, butanol, ethyl acetate, etc.)
***Method Code:*** D99
***Method Description:*** Disposal, other
***Tons:*** 0.19
***Year:*** 1994
***--*** --
***Generator EPA ID:*** CAS111111030
***Generator County Code:*** 30
***Generator County:*** Orange
***TSD EPA ID:*** CAT000646117
***TSD County Code:*** 16
***TSD County:*** Kings

***State Waste Code:*** 212
***State Waste Code Desc.:*** Oxygenated solvents (acetone, butanol, ethyl acetate, etc.)
***Method Code:*** D99
***Method Description:*** Disposal, other
***Tons:*** 0.0825
***Year:*** 1995
**--** --
***Generator EPA ID:*** CAS111111030
***Generator County Code:*** 30
***Generator County:*** Orange
***TSD EPA ID:*** CAT000646117
***TSD County Code:*** 16
***TSD County:*** Kings
***State Waste Code:*** 212
***State Waste Code Desc.:*** Oxygenated solvents (acetone, butanol, ethyl acetate, etc.)
***Method Code:*** D99
***Method Description:*** Disposal, other
***Tons:*** 0.0115
***Year:*** 1996
**--** --
***Generator EPA ID:*** CAS111111030
***Generator County Code:*** 30
***Generator County:*** Orange
***TSD EPA ID:*** CAD044429835
***TSD County Code:*** 19
***TSD County:*** Los Angeles
***State Waste Code:*** 212
***State Waste Code Desc.:*** Oxygenated solvents (acetone, butanol, ethyl acetate, etc.)
***Method Code:*** D99
***Method Description:*** Disposal, other
***Tons:*** 0.1155
***Year:*** 2005
**--** --
***Generator EPA ID:*** CAS111111030
***Generator County Code:*** 30
***Generator County:*** Orange
***TSD EPA ID:*** CAD044429835
***TSD County Code:*** 19
***TSD County:*** Los Angeles
***State Waste Code:*** 212
***State Waste Code Desc.:*** Oxygenated solvents (acetone, butanol, ethyl acetate, etc.)
***Method Code:*** D99
***Method Description:*** Disposal, other
***Tons:*** 0.396
***Year:*** 2006
**--** --
***Generator EPA ID:*** CAS111111030
***Generator County Code:*** 30
***Generator County:*** Orange
***TSD EPA ID:*** CAD028409019
***TSD County Code:*** 19
***TSD County:*** Los Angeles
***State Waste Code:*** 212
***State Waste Code Desc.:*** Oxygenated solvents (acetone, butanol, ethyl acetate, etc.)
***Method Code:*** H01
***Method Description:*** Transfer station
***Tons:*** 0.0165
***Year:*** 1999
**--** --
***Generator EPA ID:*** CAS111111030
***Generator County Code:*** 30
***Generator County:*** Orange
***TSD EPA ID:*** CAD028409019
***TSD County Code:*** 19
***TSD County:*** Los Angeles
***State Waste Code:*** 212
***State Waste Code Desc.:*** Oxygenated solvents (acetone, butanol, ethyl acetate, etc.)
***Method Code:*** H01
***Method Description:*** Transfer station
***Tons:*** 0.0375
***Year:*** 2001

| | |
|---|---|
| **--** | -- |
| **Generator EPA ID:** | CAS111111030 |
| **Generator County Code:** | 30 |
| **Generator County:** | Orange |
| **TSD EPA ID:** | CAD044429835 |
| **TSD County Code:** | 19 |
| **TSD County:** | Los Angeles |
| **State Waste Code:** | 212 |
| **State Waste Code Desc.:** | Oxygenated solvents (acetone, butanol, ethyl acetate, etc.) |
| **Method Code:** | R01 |
| **Method Description:** | Recycler |
| **Tons:** | 0.495 |
| **Year:** | 2003 |
| **--** | -- |
| **Generator EPA ID:** | CAS111111030 |
| **Generator County Code:** | 30 |
| **Generator County:** | Orange |
| **TSD EPA ID:** | CAT000646117 |
| **TSD County Code:** | 16 |
| **TSD County:** | Kings |
| **State Waste Code:** | 212 |
| **State Waste Code Desc.:** | Oxygenated solvents (acetone, butanol, ethyl acetate, etc.) |
| **Method Code:** | |
| **Method Description:** | |
| **Tons:** | 0.0033 |
| **Year:** | 1993 |
| **--** | -- |
| **Generator EPA ID:** | CAS111111030 |
| **Generator County Code:** | 30 |
| **Generator County:** | Orange |
| **TSD EPA ID:** | CAD028409019 |
| **TSD County Code:** | 19 |
| **TSD County:** | Los Angeles |
| **State Waste Code:** | 213 |
| **State Waste Code Desc.:** | Hydrocarbon solvents (benzene, hexane, Stoddard, Etc.) |
| **Method Code:** | H061 |
| **Method Description:** | FUEL BLENDING PRIOR TO ENERGY RECOVERY AT ANOTHER SITE |
| **Tons:** | 0.27105 |
| **Year:** | 2007 |
| **--** | -- |
| **Generator EPA ID:** | CAS111111030 |
| **Generator County Code:** | 30 |
| **Generator County:** | Orange |
| **TSD EPA ID:** | CAD028409019 |
| **TSD County Code:** | 19 |
| **TSD County:** | Los Angeles |
| **State Waste Code:** | 213 |
| **State Waste Code Desc.:** | Hydrocarbon solvents (benzene, hexane, Stoddard, Etc.) |
| **Method Code:** | H061 |
| **Method Description:** | FUEL BLENDING PRIOR TO ENERGY RECOVERY AT ANOTHER SITE |
| **Tons:** | 0.2085 |
| **Year:** | 2008 |
| **--** | -- |
| **Generator EPA ID:** | CAS111111030 |
| **Generator County Code:** | 30 |
| **Generator County:** | Orange |
| **TSD EPA ID:** | FLD980711071 |
| **TSD County Code:** | 99 |
| **TSD County:** | Unknown |
| **State Waste Code:** | 213 |
| **State Waste Code Desc.:** | Hydrocarbon solvents (benzene, hexane, Stoddard, Etc.) |
| **Method Code:** | H061 |
| **Method Description:** | FUEL BLENDING PRIOR TO ENERGY RECOVERY AT ANOTHER SITE |
| **Tons:** | 0.07506 |
| **Year:** | 2010 |
| **--** | -- |
| **Generator EPA ID:** | CAS111111030 |
| **Generator County Code:** | 30 |
| **Generator County:** | Orange |
| **TSD EPA ID:** | CAD028409019 |
| **TSD County Code:** | 19 |

***TSD County:*** Los Angeles
***State Waste Code:*** 213
***State Waste Code Desc.:*** Hydrocarbon solvents (benzene, hexane, Stoddard, Etc.)
***Method Code:*** H135
***Method Description:*** DISCHARGE TO SEWER/POTW OR NPDES(WITH PRIOR STORAGE--WITH OR WITHOUT TREATMENT)
***Tons:*** 1.0008
***Year:*** 2010
***--*** --
***Generator EPA ID:*** CAS111111030
***Generator County Code:*** 30
***Generator County:*** Orange
***TSD EPA ID:*** CAD028409019
***TSD County Code:*** 19
***TSD County:*** Los Angeles
***State Waste Code:*** 213
***State Waste Code Desc.:*** Hydrocarbon solvents (benzene, hexane, Stoddard, Etc.)
***Method Code:*** H141
***Method Description:*** STORAGE, BULKING, AND/OR TRANSFER OFF SITE--NO TREATMENT/REOVERY (H010-H129) OR (H131-H135)
***Tons:*** 0.05
***Year:*** 2008
***--*** --
***Generator EPA ID:*** CAS111111030
***Generator County Code:*** 30
***Generator County:*** Orange
***TSD EPA ID:*** CAD028409019
***TSD County Code:*** 19
***TSD County:*** Los Angeles
***State Waste Code:*** 213
***State Waste Code Desc.:*** Hydrocarbon solvents (benzene, hexane, Stoddard, Etc.)
***Method Code:*** H141
***Method Description:*** STORAGE, BULKING, AND/OR TRANSFER OFF SITE--NO TREATMENT/REOVERY (H010-H129) OR (H131-H135)
***Tons:*** 0.0025
***Year:*** 2009
***--*** --
***Generator EPA ID:*** CAS111111030
***Generator County Code:*** 30
***Generator County:*** Orange
***TSD EPA ID:*** CAD028409019
***TSD County Code:*** 19
***TSD County:*** Los Angeles
***State Waste Code:*** 213
***State Waste Code Desc.:*** Hydrocarbon solvents (benzene, hexane, Stoddard, Etc.)
***Method Code:*** H141
***Method Description:*** STORAGE, BULKING, AND/OR TRANSFER OFF SITE--NO TREATMENT/REOVERY (H010-H129) OR (H131-H135)
***Tons:*** 0.0834
***Year:*** 2010
***--*** --
***Generator EPA ID:*** CAS111111030
***Generator County Code:*** 30
***Generator County:*** Orange
***TSD EPA ID:*** CAD028409019
***TSD County Code:*** 19
***TSD County:*** Los Angeles
***State Waste Code:*** 213
***State Waste Code Desc.:*** Hydrocarbon solvents (benzene, hexane, Stoddard, Etc.)
***Method Code:*** H141
***Method Description:*** STORAGE, BULKING, AND/OR TRANSFER OFF SITE--NO TREATMENT/REOVERY (H010-H129) OR (H131-H135)
***Tons:*** 0.1251
***Year:*** 2012
***--*** --
***Generator EPA ID:*** CAS111111030
***Generator County Code:*** 30
***Generator County:*** Orange
***TSD EPA ID:*** CAD028409019
***TSD County Code:*** 19
***TSD County:*** Los Angeles
***State Waste Code:*** 213

***State Waste Code Desc.:*** Hydrocarbon solvents (benzene, hexane, Stoddard, Etc.)
***Method Code:*** H141
***Method Description:*** STORAGE, BULKING, AND/OR TRANSFER OFF SITE--NO TREATMENT/REOVERY (H010-H129) OR (H131-H135)
***Tons:*** 0.14595
***Year:*** 2013
***--*** --
***Generator EPA ID:*** CAS111111030
***Generator County Code:*** 30
***Generator County:*** Orange
***TSD EPA ID:*** CAD028409019
***TSD County Code:*** 19
***TSD County:*** Los Angeles
***State Waste Code:*** 213
***State Waste Code Desc.:*** Hydrocarbon solvents (benzene, hexane, Stoddard, Etc.)
***Method Code:*** H141
***Method Description:*** STORAGE, BULKING, AND/OR TRANSFER OFF SITE--NO TREATMENT/REOVERY (H010-H129) OR (H131-H135)
***Tons:*** 0.22935
***Year:*** 2015
***--*** --
***Generator EPA ID:*** CAS111111030
***Generator County Code:*** 30
***Generator County:*** Orange
***TSD EPA ID:*** CAT000646117
***TSD County Code:*** 16
***TSD County:*** Kings
***State Waste Code:*** 213
***State Waste Code Desc.:*** Hydrocarbon solvents (benzene, hexane, Stoddard, Etc.)
***Method Code:*** D99
***Method Description:*** Disposal, other
***Tons:*** 0.0041
***Year:*** 1993
***--*** --
***Generator EPA ID:*** CAS111111030
***Generator County Code:*** 30
***Generator County:*** Orange
***TSD EPA ID:*** CAD028409019
***TSD County Code:*** 19
***TSD County:*** Los Angeles
***State Waste Code:*** 213
***State Waste Code Desc.:*** Hydrocarbon solvents (benzene, hexane, Stoddard, Etc.)
***Method Code:*** H01
***Method Description:*** Transfer station
***Tons:*** 1.075
***Year:*** 2001
***--*** --
***Generator EPA ID:*** CAS111111030
***Generator County Code:*** 30
***Generator County:*** Orange
***TSD EPA ID:*** CAD028409019
***TSD County Code:*** 19
***TSD County:*** Los Angeles
***State Waste Code:*** 213
***State Waste Code Desc.:*** Hydrocarbon solvents (benzene, hexane, Stoddard, Etc.)
***Method Code:*** H01
***Method Description:*** Transfer station
***Tons:*** 0.2
***Year:*** 2002
***--*** --
***Generator EPA ID:*** CAS111111030
***Generator County Code:*** 30
***Generator County:*** Orange
***TSD EPA ID:*** CAD028409019
***TSD County Code:*** 19
***TSD County:*** Los Angeles
***State Waste Code:*** 213
***State Waste Code Desc.:*** Hydrocarbon solvents (benzene, hexane, Stoddard, Etc.)
***Method Code:*** H01
***Method Description:*** Transfer station
***Tons:*** 0.25

***Year:*** 2003
***--*** --
***Generator EPA ID:*** CAS111111030
***Generator County Code:*** 30
***Generator County:*** Orange
***TSD EPA ID:*** CAD028409019
***TSD County Code:*** 19
***TSD County:*** Los Angeles
***State Waste Code:*** 213
***State Waste Code Desc.:*** Hydrocarbon solvents (benzene, hexane, Stoddard, Etc.)
***Method Code:*** H01
***Method Description:*** Transfer station
***Tons:*** 0.32935
***Year:*** 2004
***--*** --
***Generator EPA ID:*** CAS111111030
***Generator County Code:*** 30
***Generator County:*** Orange
***TSD EPA ID:*** CAD028409019
***TSD County Code:*** 19
***TSD County:*** Los Angeles
***State Waste Code:*** 213
***State Waste Code Desc.:*** Hydrocarbon solvents (benzene, hexane, Stoddard, Etc.)
***Method Code:*** H01
***Method Description:*** Transfer station
***Tons:*** 0.08757
***Year:*** 2005
***--*** --
***Generator EPA ID:*** CAS111111030
***Generator County Code:*** 30
***Generator County:*** Orange
***TSD EPA ID:*** CAD028409019
***TSD County Code:*** 19
***TSD County:*** Los Angeles
***State Waste Code:*** 213
***State Waste Code Desc.:*** Hydrocarbon solvents (benzene, hexane, Stoddard, Etc.)
***Method Code:*** H01
***Method Description:*** Transfer station
***Tons:*** 0.05004
***Year:*** 2006
***--*** --
***Generator EPA ID:*** CAS111111030
***Generator County Code:*** 30
***Generator County:*** Orange
***TSD EPA ID:*** CAT080010101
***TSD County Code:*** 37
***TSD County:*** San Diego
***State Waste Code:*** 213
***State Waste Code Desc.:*** Hydrocarbon solvents (benzene, hexane, Stoddard, Etc.)
***Method Code:*** H01
***Method Description:*** Transfer station
***Tons:*** 0.1251
***Year:*** 1993
***--*** --
***Generator EPA ID:*** CAS111111030
***Generator County Code:*** 30
***Generator County:*** Orange
***TSD EPA ID:*** CAT080013352
***TSD County Code:*** 19
***TSD County:*** Los Angeles
***State Waste Code:*** 213
***State Waste Code Desc.:*** Hydrocarbon solvents (benzene, hexane, Stoddard, Etc.)
***Method Code:*** R01
***Method Description:*** Recycler
***Tons:*** 11.259
***Year:*** 1994
***--*** --
***Generator EPA ID:*** CAS111111030
***Generator County Code:*** 30
***Generator County:*** Orange
***TSD EPA ID:*** FLD980711071

***TSD County Code:*** 99
***TSD County:*** Unknown
***State Waste Code:*** 213
***State Waste Code Desc.:*** Hydrocarbon solvents (benzene, hexane, Stoddard, Etc.)
***Method Code:*** R01
***Method Description:*** Recycler
***Tons:*** 0.4865
***Year:*** 1999
***--*** --
***Generator EPA ID:*** CAS111111030
***Generator County Code:*** 30
***Generator County:*** Orange
***TSD EPA ID:*** FLD980711071
***TSD County Code:*** 99
***TSD County:*** Unknown
***State Waste Code:*** 213
***State Waste Code Desc.:*** Hydrocarbon solvents (benzene, hexane, Stoddard, Etc.)
***Method Code:*** R01
***Method Description:*** Recycler
***Tons:*** 0.6672
***Year:*** 2000
***--*** --
***Generator EPA ID:*** CAS111111030
***Generator County Code:*** 30
***Generator County:*** Orange
***TSD EPA ID:*** FLD980711071
***TSD County Code:*** 99
***TSD County:*** Unknown
***State Waste Code:*** 213
***State Waste Code Desc.:*** Hydrocarbon solvents (benzene, hexane, Stoddard, Etc.)
***Method Code:*** T03
***Method Description:*** Treatment, incineration
***Tons:*** 0.2035
***Year:*** 1999
***--*** --
***Generator EPA ID:*** CAS111111030
***Generator County Code:*** 30
***Generator County:*** Orange
***TSD EPA ID:*** FLD980711071
***TSD County Code:*** 99
***TSD County:*** Unknown
***State Waste Code:*** 213
***State Waste Code Desc.:*** Hydrocarbon solvents (benzene, hexane, Stoddard, Etc.)
***Method Code:*** T03
***Method Description:*** Treatment, incineration
***Tons:*** 0.06255
***Year:*** 2005
***--*** --
***Generator EPA ID:*** CAS111111030
***Generator County Code:*** 30
***Generator County:*** Orange
***TSD EPA ID:*** CAD028409019
***TSD County Code:*** 19
***TSD County:*** Los Angeles
***State Waste Code:*** 213
***State Waste Code Desc.:*** Hydrocarbon solvents (benzene, hexane, Stoddard, Etc.)
***Method Code:***
***Method Description:***
***Tons:*** 3.336
***Year:*** 2006
***--*** --
***Generator EPA ID:*** CAS111111030
***Generator County Code:*** 30
***Generator County:*** Orange
***TSD EPA ID:*** FLD980711071
***TSD County Code:*** 99
***TSD County:*** Unknown
***State Waste Code:*** 213
***State Waste Code Desc.:*** Hydrocarbon solvents (benzene, hexane, Stoddard, Etc.)
***Method Code:***
***Method Description:***

***Tons:*** 0.03753
***Year:*** 2010
***--*** --
***Generator EPA ID:*** CAS111111030
***Generator County Code:*** 30
***Generator County:*** Orange
***TSD EPA ID:*** CAT080013352
***TSD County Code:*** 19
***TSD County:*** Los Angeles
***State Waste Code:*** 214
***State Waste Code Desc.:*** Unspecified solvent mixture
***Method Code:*** H039
***Method Description:*** OTHER RECOVERY OF RECLAMATION FOR REUSE INCLUDING ACID REGENERATION, ORGANICS RECOVERY ECT
***Tons:*** 75.24
***Year:*** 2009
***--*** --
***Generator EPA ID:*** CAS111111030
***Generator County Code:*** 30
***Generator County:*** Orange
***TSD EPA ID:*** CAT080013352
***TSD County Code:*** 19
***TSD County:*** Los Angeles
***State Waste Code:*** 214
***State Waste Code Desc.:*** Unspecified solvent mixture
***Method Code:*** H039
***Method Description:*** OTHER RECOVERY OF RECLAMATION FOR REUSE INCLUDING ACID REGENERATION, ORGANICS RECOVERY ECT
***Tons:*** 1.44
***Year:*** 2013
***--*** --
***Generator EPA ID:*** CAS111111030
***Generator County Code:*** 30
***Generator County:*** Orange
***TSD EPA ID:*** CAD008252405
***TSD County Code:*** 19
***TSD County:*** Los Angeles
***State Waste Code:*** 214
***State Waste Code Desc.:*** Unspecified solvent mixture
***Method Code:*** H061
***Method Description:*** FUEL BLENDING PRIOR TO ENERGY RECOVERY AT ANOTHER SITE
***Tons:*** 0.252
***Year:*** 2006
***--*** --
***Generator EPA ID:*** CAS111111030
***Generator County Code:*** 30
***Generator County:*** Orange
***TSD EPA ID:*** CAD028409019
***TSD County Code:*** 19
***TSD County:*** Los Angeles
***State Waste Code:*** 214
***State Waste Code Desc.:*** Unspecified solvent mixture
***Method Code:*** H061
***Method Description:*** FUEL BLENDING PRIOR TO ENERGY RECOVERY AT ANOTHER SITE
***Tons:*** 0.075
***Year:*** 2006
***--*** --
***Generator EPA ID:*** CAS111111030
***Generator County Code:*** 30
***Generator County:*** Orange
***TSD EPA ID:*** CAD008252405
***TSD County Code:*** 19
***TSD County:*** Los Angeles
***State Waste Code:*** 214
***State Waste Code Desc.:*** Unspecified solvent mixture
***Method Code:*** H061
***Method Description:*** FUEL BLENDING PRIOR TO ENERGY RECOVERY AT ANOTHER SITE
***Tons:*** 0.1565
***Year:*** 2007
***--*** --
***Generator EPA ID:*** CAS111111030

***Generator County Code:*** 30
***Generator County:*** Orange
***TSD EPA ID:*** CAD028409019
***TSD County Code:*** 19
***TSD County:*** Los Angeles
***State Waste Code:*** 214
***State Waste Code Desc.:*** Unspecified solvent mixture
***Method Code:*** H061
***Method Description:*** FUEL BLENDING PRIOR TO ENERGY RECOVERY AT ANOTHER SITE
***Tons:*** 0.488
***Year:*** 2007
***--*** --
***Generator EPA ID:*** CAS111111030
***Generator County Code:*** 30
***Generator County:*** Orange
***TSD EPA ID:*** CAD008252405
***TSD County Code:*** 19
***TSD County:*** Los Angeles
***State Waste Code:*** 214
***State Waste Code Desc.:*** Unspecified solvent mixture
***Method Code:*** H061
***Method Description:*** FUEL BLENDING PRIOR TO ENERGY RECOVERY AT ANOTHER SITE
***Tons:*** 0.1265
***Year:*** 2008
***--*** --
***Generator EPA ID:*** CAS111111030
***Generator County Code:*** 30
***Generator County:*** Orange
***TSD EPA ID:*** CAD028409019
***TSD County Code:*** 19
***TSD County:*** Los Angeles
***State Waste Code:*** 214
***State Waste Code Desc.:*** Unspecified solvent mixture
***Method Code:*** H061
***Method Description:*** FUEL BLENDING PRIOR TO ENERGY RECOVERY AT ANOTHER SITE
***Tons:*** 0.1966
***Year:*** 2008
***--*** --
***Generator EPA ID:*** CAS111111030
***Generator County Code:*** 30
***Generator County:*** Orange
***TSD EPA ID:*** CAD008252405
***TSD County Code:*** 19
***TSD County:*** Los Angeles
***State Waste Code:*** 214
***State Waste Code Desc.:*** Unspecified solvent mixture
***Method Code:*** H061
***Method Description:*** FUEL BLENDING PRIOR TO ENERGY RECOVERY AT ANOTHER SITE
***Tons:*** 0.075
***Year:*** 2009
***--*** --
***Generator EPA ID:*** CAS111111030
***Generator County Code:*** 30
***Generator County:*** Orange
***TSD EPA ID:*** CAD028409019
***TSD County Code:*** 19
***TSD County:*** Los Angeles
***State Waste Code:*** 214
***State Waste Code Desc.:*** Unspecified solvent mixture
***Method Code:*** H061
***Method Description:*** FUEL BLENDING PRIOR TO ENERGY RECOVERY AT ANOTHER SITE
***Tons:*** 0.9216
***Year:*** 2009
***--*** --
***Generator EPA ID:*** CAS111111030
***Generator County Code:*** 30
***Generator County:*** Orange
***TSD EPA ID:*** CAD028409019
***TSD County Code:*** 19
***TSD County:*** Los Angeles
***State Waste Code:*** 214

***State Waste Code Desc.:*** Unspecified solvent mixture
***Method Code:*** H061
***Method Description:*** FUEL BLENDING PRIOR TO ENERGY RECOVERY AT ANOTHER SITE
***Tons:*** 0.7128
***Year:*** 2010
***--*** --
***Generator EPA ID:*** CAS111111030
***Generator County Code:*** 30
***Generator County:*** Orange
***TSD EPA ID:*** CAD008252405
***TSD County Code:*** 19
***TSD County:*** Los Angeles
***State Waste Code:*** 214
***State Waste Code Desc.:*** Unspecified solvent mixture
***Method Code:*** H061
***Method Description:*** FUEL BLENDING PRIOR TO ENERGY RECOVERY AT ANOTHER SITE
***Tons:*** 0.107
***Year:*** 2011
***--*** --
***Generator EPA ID:*** CAS111111030
***Generator County Code:*** 30
***Generator County:*** Orange
***TSD EPA ID:*** CAD008364432
***TSD County Code:*** 19
***TSD County:*** Los Angeles
***State Waste Code:*** 214
***State Waste Code Desc.:*** Unspecified solvent mixture
***Method Code:*** H061
***Method Description:*** FUEL BLENDING PRIOR TO ENERGY RECOVERY AT ANOTHER SITE
***Tons:*** 0.004
***Year:*** 2011
***--*** --
***Generator EPA ID:*** CAS111111030
***Generator County Code:*** 30
***Generator County:*** Orange
***TSD EPA ID:*** CAD008252405
***TSD County Code:*** 19
***TSD County:*** Los Angeles
***State Waste Code:*** 214
***State Waste Code Desc.:*** Unspecified solvent mixture
***Method Code:*** H061
***Method Description:*** FUEL BLENDING PRIOR TO ENERGY RECOVERY AT ANOTHER SITE
***Tons:*** 0.194
***Year:*** 2012
***--*** --
***Generator EPA ID:*** CAS111111030
***Generator County Code:*** 30
***Generator County:*** Orange
***TSD EPA ID:*** CAD028409019
***TSD County Code:*** 19
***TSD County:*** Los Angeles
***State Waste Code:*** 214
***State Waste Code Desc.:*** Unspecified solvent mixture
***Method Code:*** H061
***Method Description:*** FUEL BLENDING PRIOR TO ENERGY RECOVERY AT ANOTHER SITE
***Tons:*** 0.075
***Year:*** 2012
***--*** --
***Generator EPA ID:*** CAS111111030
***Generator County Code:*** 30
***Generator County:*** Orange
***TSD EPA ID:*** CAD008252405
***TSD County Code:*** 19
***TSD County:*** Los Angeles
***State Waste Code:*** 214
***State Waste Code Desc.:*** Unspecified solvent mixture
***Method Code:*** H061
***Method Description:*** FUEL BLENDING PRIOR TO ENERGY RECOVERY AT ANOTHER SITE
***Tons:*** 0.175
***Year:*** 2013
***--*** --

***Generator EPA ID:*** CAS111111030
***Generator County Code:*** 30
***Generator County:*** Orange
***TSD EPA ID:*** CAD028409019
***TSD County Code:*** 19
***TSD County:*** Los Angeles
***State Waste Code:*** 214
***State Waste Code Desc.:*** Unspecified solvent mixture
***Method Code:*** H061
***Method Description:*** FUEL BLENDING PRIOR TO ENERGY RECOVERY AT ANOTHER SITE
***Tons:*** 0.075
***Year:*** 2013
***--*** --
***Generator EPA ID:*** CAS111111030
***Generator County Code:*** 30
***Generator County:*** Orange
***TSD EPA ID:*** CAD008252405
***TSD County Code:*** 19
***TSD County:*** Los Angeles
***State Waste Code:*** 214
***State Waste Code Desc.:*** Unspecified solvent mixture
***Method Code:*** H061
***Method Description:*** FUEL BLENDING PRIOR TO ENERGY RECOVERY AT ANOTHER SITE
***Tons:*** 0.015
***Year:*** 2014
***--*** --
***Generator EPA ID:*** CAS111111030
***Generator County Code:*** 30
***Generator County:*** Orange
***TSD EPA ID:*** CAD008252405
***TSD County Code:*** 19
***TSD County:*** Los Angeles
***State Waste Code:*** 214
***State Waste Code Desc.:*** Unspecified solvent mixture
***Method Code:*** H061
***Method Description:*** FUEL BLENDING PRIOR TO ENERGY RECOVERY AT ANOTHER SITE
***Tons:*** 0.1025
***Year:*** 2015
***--*** --
***Generator EPA ID:*** CAS111111030
***Generator County Code:*** 30
***Generator County:*** Orange
***TSD EPA ID:*** CAD028409019
***TSD County Code:*** 19
***TSD County:*** Los Angeles
***State Waste Code:*** 214
***State Waste Code Desc.:*** Unspecified solvent mixture
***Method Code:*** H141
***Method Description:*** STORAGE, BULKING, AND/OR TRANSFER OFF SITE--NO TREATMENT/REOVERY (H010-H129) OR (H131-H135)
***Tons:*** 0.2
***Year:*** 2007
***--*** --
***Generator EPA ID:*** CAS111111030
***Generator County Code:*** 30
***Generator County:*** Orange
***TSD EPA ID:*** CAD028409019
***TSD County Code:*** 19
***TSD County:*** Los Angeles
***State Waste Code:*** 214
***State Waste Code Desc.:*** Unspecified solvent mixture
***Method Code:*** H141
***Method Description:*** STORAGE, BULKING, AND/OR TRANSFER OFF SITE--NO TREATMENT/REOVERY (H010-H129) OR (H131-H135)
***Tons:*** 0.1515
***Year:*** 2009
***--*** --
***Generator EPA ID:*** CAS111111030
***Generator County Code:*** 30
***Generator County:*** Orange
***TSD EPA ID:*** CAD028409019

***TSD County Code:*** 19
***TSD County:*** Los Angeles
***State Waste Code:*** 214
***State Waste Code Desc.:*** Unspecified solvent mixture
***Method Code:*** H141
***Method Description:*** STORAGE, BULKING, AND/OR TRANSFER OFF SITE--NO TREATMENT/REOVERY (H010-H129) OR (H131-H135)
***Tons:*** 1.087
***Year:*** 2010
***--*** --
***Generator EPA ID:*** CAS111111030
***Generator County Code:*** 30
***Generator County:*** Orange
***TSD EPA ID:*** CAD028409019
***TSD County Code:*** 19
***TSD County:*** Los Angeles
***State Waste Code:*** 214
***State Waste Code Desc.:*** Unspecified solvent mixture
***Method Code:*** H141
***Method Description:*** STORAGE, BULKING, AND/OR TRANSFER OFF SITE--NO TREATMENT/REOVERY (H010-H129) OR (H131-H135)
***Tons:*** 1.6345
***Year:*** 2011
***--*** --
***Generator EPA ID:*** CAS111111030
***Generator County Code:*** 30
***Generator County:*** Orange
***TSD EPA ID:*** CAD028409019
***TSD County Code:*** 19
***TSD County:*** Los Angeles
***State Waste Code:*** 214
***State Waste Code Desc.:*** Unspecified solvent mixture
***Method Code:*** H141
***Method Description:*** STORAGE, BULKING, AND/OR TRANSFER OFF SITE--NO TREATMENT/REOVERY (H010-H129) OR (H131-H135)
***Tons:*** 0.27
***Year:*** 2012
***--*** --
***Generator EPA ID:*** CAS111111030
***Generator County Code:*** 30
***Generator County:*** Orange
***TSD EPA ID:*** CAD028409019
***TSD County Code:*** 19
***TSD County:*** Los Angeles
***State Waste Code:*** 214
***State Waste Code Desc.:*** Unspecified solvent mixture
***Method Code:*** H141
***Method Description:*** STORAGE, BULKING, AND/OR TRANSFER OFF SITE--NO TREATMENT/REOVERY (H010-H129) OR (H131-H135)
***Tons:*** 0.162
***Year:*** 2013
***--*** --
***Generator EPA ID:*** CAS111111030
***Generator County Code:*** 30
***Generator County:*** Orange
***TSD EPA ID:*** CAD008252405
***TSD County Code:*** 19
***TSD County:*** Los Angeles
***State Waste Code:*** 214
***State Waste Code Desc.:*** Unspecified solvent mixture
***Method Code:*** H141
***Method Description:*** STORAGE, BULKING, AND/OR TRANSFER OFF SITE--NO TREATMENT/REOVERY (H010-H129) OR (H131-H135)
***Tons:*** 0.6
***Year:*** 2014
***--*** --
***Generator EPA ID:*** CAS111111030
***Generator County Code:*** 30
***Generator County:*** Orange
***TSD EPA ID:*** CAD028409019
***TSD County Code:*** 19

***TSD County:*** Los Angeles
***State Waste Code:*** 214
***State Waste Code Desc.:*** Unspecified solvent mixture
***Method Code:*** H141
***Method Description:*** STORAGE, BULKING, AND/OR TRANSFER OFF SITE--NO TREATMENT/REOVERY (H010-H129) OR (H131-H135)
***Tons:*** 0.025
***Year:*** 2015
***--*** --
***Generator EPA ID:*** CAS111111030
***Generator County Code:*** 30
***Generator County:*** Orange
***TSD EPA ID:*** CAD044429835
***TSD County Code:*** 19
***TSD County:*** Los Angeles
***State Waste Code:*** 214
***State Waste Code Desc.:*** Unspecified solvent mixture
***Method Code:*** H141
***Method Description:*** STORAGE, BULKING, AND/OR TRANSFER OFF SITE--NO TREATMENT/REOVERY (H010-H129) OR (H131-H135)
***Tons:*** 0.35
***Year:*** 2015
***--*** --
***Generator EPA ID:*** CAS111111030
***Generator County Code:*** 30
***Generator County:*** Orange
***TSD EPA ID:*** CAT000646117
***TSD County Code:*** 16
***TSD County:*** Kings
***State Waste Code:*** 214
***State Waste Code Desc.:*** Unspecified solvent mixture
***Method Code:*** D99
***Method Description:*** Disposal, other
***Tons:*** 0.0236
***Year:*** 1993
***--*** --
***Generator EPA ID:*** CAS111111030
***Generator County Code:*** 30
***Generator County:*** Orange
***TSD EPA ID:*** CAT000646117
***TSD County Code:*** 16
***TSD County:*** Kings
***State Waste Code:*** 214
***State Waste Code Desc.:*** Unspecified solvent mixture
***Method Code:*** D99
***Method Description:*** Disposal, other
***Tons:*** 0.095
***Year:*** 1994
***--*** --
***Generator EPA ID:*** CAS111111030
***Generator County Code:*** 30
***Generator County:*** Orange
***TSD EPA ID:*** CAT000646117
***TSD County Code:*** 16
***TSD County:*** Kings
***State Waste Code:*** 214
***State Waste Code Desc.:*** Unspecified solvent mixture
***Method Code:*** D99
***Method Description:*** Disposal, other
***Tons:*** 0.0846
***Year:*** 1995
***--*** --
***Generator EPA ID:*** CAS111111030
***Generator County Code:*** 30
***Generator County:*** Orange
***TSD EPA ID:*** CAT000646117
***TSD County Code:*** 16
***TSD County:*** Kings
***State Waste Code:*** 214
***State Waste Code Desc.:*** Unspecified solvent mixture
***Method Code:*** D99

***Method Description:*** Disposal, other
***Tons:*** 0.4932
***Year:*** 1996
***--*** --
***Generator EPA ID:*** CAS111111030
***Generator County Code:*** 30
***Generator County:*** Orange
***TSD EPA ID:*** CAD044429835
***TSD County Code:*** 19
***TSD County:*** Los Angeles
***State Waste Code:*** 214
***State Waste Code Desc.:*** Unspecified solvent mixture
***Method Code:*** D99
***Method Description:*** Disposal, other
***Tons:*** 0.324
***Year:*** 1999
***--*** --
***Generator EPA ID:*** CAS111111030
***Generator County Code:*** 30
***Generator County:*** Orange
***TSD EPA ID:*** CAD044429835
***TSD County Code:*** 19
***TSD County:*** Los Angeles
***State Waste Code:*** 214
***State Waste Code Desc.:*** Unspecified solvent mixture
***Method Code:*** D99
***Method Description:*** Disposal, other
***Tons:*** 0.144
***Year:*** 2000
***--*** --
***Generator EPA ID:*** CAS111111030
***Generator County Code:*** 30
***Generator County:*** Orange
***TSD EPA ID:*** CAD000088252
***TSD County Code:*** 19
***TSD County:*** Los Angeles
***State Waste Code:*** 214
***State Waste Code Desc.:*** Unspecified solvent mixture
***Method Code:*** H01
***Method Description:*** Transfer station
***Tons:*** 0.09
***Year:*** 1997
***--*** --
***Generator EPA ID:*** CAS111111030
***Generator County Code:*** 30
***Generator County:*** Orange
***TSD EPA ID:*** CAD028409019
***TSD County Code:*** 19
***TSD County:*** Los Angeles
***State Waste Code:*** 214
***State Waste Code Desc.:*** Unspecified solvent mixture
***Method Code:*** H01
***Method Description:*** Transfer station
***Tons:*** 0.1
***Year:*** 1998
***--*** --
***Generator EPA ID:*** CAS111111030
***Generator County Code:*** 30
***Generator County:*** Orange
***TSD EPA ID:*** CAD028409019
***TSD County Code:*** 19
***TSD County:*** Los Angeles
***State Waste Code:*** 214
***State Waste Code Desc.:*** Unspecified solvent mixture
***Method Code:*** H01
***Method Description:*** Transfer station
***Tons:*** 0.119
***Year:*** 1999
***--*** --
***Generator EPA ID:*** CAS111111030
***Generator County Code:*** 30

***Generator County:*** Orange
***TSD EPA ID:*** CAD028409019
***TSD County Code:*** 19
***TSD County:*** Los Angeles
***State Waste Code:*** 214
***State Waste Code Desc.:*** Unspecified solvent mixture
***Method Code:*** H01
***Method Description:*** Transfer station
***Tons:*** 0.1865
***Year:*** 2000
***--*** --
***Generator EPA ID:*** CAS111111030
***Generator County Code:*** 30
***Generator County:*** Orange
***TSD EPA ID:*** CAD028409019
***TSD County Code:*** 19
***TSD County:*** Los Angeles
***State Waste Code:*** 214
***State Waste Code Desc.:*** Unspecified solvent mixture
***Method Code:*** H01
***Method Description:*** Transfer station
***Tons:*** 0.025
***Year:*** 2002
***--*** --
***Generator EPA ID:*** CAS111111030
***Generator County Code:*** 30
***Generator County:*** Orange
***TSD EPA ID:*** CAD028409019
***TSD County Code:*** 19
***TSD County:*** Los Angeles
***State Waste Code:*** 214
***State Waste Code Desc.:*** Unspecified solvent mixture
***Method Code:*** H01
***Method Description:*** Transfer station
***Tons:*** 0.1656
***Year:*** 2003
***--*** --
***Generator EPA ID:*** CAS111111030
***Generator County Code:*** 30
***Generator County:*** Orange
***TSD EPA ID:*** CAD028409019
***TSD County Code:*** 19
***TSD County:*** Los Angeles
***State Waste Code:*** 214
***State Waste Code Desc.:*** Unspecified solvent mixture
***Method Code:*** H01
***Method Description:*** Transfer station
***Tons:*** 0.6
***Year:*** 2004
***--*** --
***Generator EPA ID:*** CAS111111030
***Generator County Code:*** 30
***Generator County:*** Orange
***TSD EPA ID:*** CAD028409019
***TSD County Code:*** 19
***TSD County:*** Los Angeles
***State Waste Code:*** 214
***State Waste Code Desc.:*** Unspecified solvent mixture
***Method Code:*** H01
***Method Description:*** Transfer station
***Tons:*** 0.252
***Year:*** 2006
***--*** --
***Generator EPA ID:*** CAS111111030
***Generator County Code:*** 30
***Generator County:*** Orange
***TSD EPA ID:*** CAD980884183
***TSD County Code:*** 34
***TSD County:*** Sacramento
***State Waste Code:*** 214
***State Waste Code Desc.:*** Unspecified solvent mixture

***Method Code:*** H01
***Method Description:*** Transfer station
***Tons:*** 0.144
***Year:*** 2004
***--*** --
***Generator EPA ID:*** CAS111111030
***Generator County Code:*** 30
***Generator County:*** Orange
***TSD EPA ID:*** CAD044429835
***TSD County Code:*** 19
***TSD County:*** Los Angeles
***State Waste Code:*** 214
***State Waste Code Desc.:*** Unspecified solvent mixture
***Method Code:*** R01
***Method Description:*** Recycler
***Tons:*** 0.072
***Year:*** 1994
***--*** --
***Generator EPA ID:*** CAS111111030
***Generator County Code:*** 30
***Generator County:*** Orange
***TSD EPA ID:*** CAT080013352
***TSD County Code:*** 19
***TSD County:*** Los Angeles
***State Waste Code:*** 214
***State Waste Code Desc.:*** Unspecified solvent mixture
***Method Code:*** R01
***Method Description:*** Recycler
***Tons:*** 0.072
***Year:*** 1995
***--*** --
***Generator EPA ID:*** CAS111111030
***Generator County Code:*** 30
***Generator County:*** Orange
***TSD EPA ID:*** CAD008252405
***TSD County Code:*** 19
***TSD County:*** Los Angeles
***State Waste Code:*** 214
***State Waste Code Desc.:*** Unspecified solvent mixture
***Method Code:*** R01
***Method Description:*** Recycler
***Tons:*** 0.018
***Year:*** 1998
***--*** --
***Generator EPA ID:*** CAS111111030
***Generator County Code:*** 30
***Generator County:*** Orange
***TSD EPA ID:*** CAD008252405
***TSD County Code:*** 19
***TSD County:*** Los Angeles
***State Waste Code:*** 214
***State Waste Code Desc.:*** Unspecified solvent mixture
***Method Code:*** R01
***Method Description:*** Recycler
***Tons:*** 0.108
***Year:*** 1999
***--*** --
***Generator EPA ID:*** CAS111111030
***Generator County Code:*** 30
***Generator County:*** Orange
***TSD EPA ID:*** CAD008252405
***TSD County Code:*** 19
***TSD County:*** Los Angeles
***State Waste Code:*** 214
***State Waste Code Desc.:*** Unspecified solvent mixture
***Method Code:*** R01
***Method Description:*** Recycler
***Tons:*** 0.054
***Year:*** 2006
***--*** --
***Generator EPA ID:*** CAS111111030

***Generator County Code:*** 30
***Generator County:*** Orange
***TSD EPA ID:*** CAD028409019
***TSD County Code:*** 19
***TSD County:*** Los Angeles
***State Waste Code:*** 214
***State Waste Code Desc.:*** Unspecified solvent mixture
***Method Code:*** T01
***Method Description:*** Treatment, tank
***Tons:*** 0.18
***Year:*** 2003
***--*** --
***Generator EPA ID:*** CAS111111030
***Generator County Code:*** 30
***Generator County:*** Orange
***TSD EPA ID:*** CAD028409019
***TSD County Code:*** 19
***TSD County:*** Los Angeles
***State Waste Code:*** 214
***State Waste Code Desc.:*** Unspecified solvent mixture
***Method Code:*** T01
***Method Description:*** Treatment, tank
***Tons:*** 1.08
***Year:*** 2005
***--*** --
***Generator EPA ID:*** CAS111111030
***Generator County Code:*** 30
***Generator County:*** Orange
***TSD EPA ID:*** CAD028409019
***TSD County Code:*** 19
***TSD County:*** Los Angeles
***State Waste Code:*** 214
***State Waste Code Desc.:*** Unspecified solvent mixture
***Method Code:***
***Method Description:***
***Tons:*** 0.162
***Year:*** 2001
***--*** --
***Generator EPA ID:*** CAS111111030
***Generator County Code:*** 30
***Generator County:*** Orange
***TSD EPA ID:*** AZD049318009
***TSD County Code:*** 99
***TSD County:*** Unknown
***State Waste Code:*** 214
***State Waste Code Desc.:*** Unspecified solvent mixture
***Method Code:***
***Method Description:***
***Tons:*** 0.054
***Year:*** 1993
***--*** --
***Generator EPA ID:*** CAS111111030
***Generator County Code:*** 30
***Generator County:*** Orange
***TSD EPA ID:*** IND000646943
***TSD County Code:*** 99
***TSD County:*** Unknown
***State Waste Code:*** 214
***State Waste Code Desc.:*** Unspecified solvent mixture
***Method Code:***
***Method Description:***
***Tons:*** 0.036
***Year:*** 2004
***--*** --
***Generator EPA ID:*** CAS111111030
***Generator County Code:*** 30
***Generator County:*** Orange
***TSD EPA ID:*** TXD982560294
***TSD County Code:*** 99
***TSD County:*** Unknown
***State Waste Code:*** 214

***State Waste Code Desc.:*** Unspecified solvent mixture
***Method Code:***
***Method Description:***
***Tons:*** 0.018
***Year:*** 2008
***--*** --
***Generator EPA ID:*** CAS111111030
***Generator County Code:*** 30
***Generator County:*** Orange
***TSD EPA ID:*** CAT080013352
***TSD County Code:*** 19
***TSD County:*** Los Angeles
***State Waste Code:*** 221
***State Waste Code Desc.:*** Waste oil and mixed oil
***Method Code:*** H039
***Method Description:*** OTHER RECOVERY OF RECLAMATION FOR REUSE INCLUDING ACID REGENERATION, ORGANICS RECOVERY ECT
***Tons:*** 0.038
***Year:*** 2007
***--*** --
***Generator EPA ID:*** CAS111111030
***Generator County Code:*** 30
***Generator County:*** Orange
***TSD EPA ID:*** CAT080013352
***TSD County Code:*** 19
***TSD County:*** Los Angeles
***State Waste Code:*** 221
***State Waste Code Desc.:*** Waste oil and mixed oil
***Method Code:*** H039
***Method Description:*** OTHER RECOVERY OF RECLAMATION FOR REUSE INCLUDING ACID REGENERATION, ORGANICS RECOVERY ECT
***Tons:*** 3.8
***Year:*** 2008
***--*** --
***Generator EPA ID:*** CAS111111030
***Generator County Code:*** 30
***Generator County:*** Orange
***TSD EPA ID:*** CAT080013352
***TSD County Code:*** 19
***TSD County:*** Los Angeles
***State Waste Code:*** 221
***State Waste Code Desc.:*** Waste oil and mixed oil
***Method Code:*** H039
***Method Description:*** OTHER RECOVERY OF RECLAMATION FOR REUSE INCLUDING ACID REGENERATION, ORGANICS RECOVERY ECT
***Tons:*** 33.63
***Year:*** 2011
***--*** --
***Generator EPA ID:*** CAS111111030
***Generator County Code:*** 30
***Generator County:*** Orange
***TSD EPA ID:*** CAT080013352
***TSD County Code:*** 19
***TSD County:*** Los Angeles
***State Waste Code:*** 221
***State Waste Code Desc.:*** Waste oil and mixed oil
***Method Code:*** H039
***Method Description:*** OTHER RECOVERY OF RECLAMATION FOR REUSE INCLUDING ACID REGENERATION, ORGANICS RECOVERY ECT
***Tons:*** 2.112
***Year:*** 2012
***--*** --
***Generator EPA ID:*** CAS111111030
***Generator County Code:*** 30
***Generator County:*** Orange
***TSD EPA ID:*** CAT080013352
***TSD County Code:*** 19
***TSD County:*** Los Angeles
***State Waste Code:*** 221
***State Waste Code Desc.:*** Waste oil and mixed oil
***Method Code:*** H039

| | |
|---|---|
| ***Method Description:*** | OTHER RECOVERY OF RECLAMATION FOR REUSE INCLUDING ACID REGENERATION, ORGANICS RECOVERY ECT |
| ***Tons:*** | 0.1634 |
| ***Year:*** | 2013 |
| ***--*** | -- |
| ***Generator EPA ID:*** | CAS111111030 |
| ***Generator County Code:*** | 30 |
| ***Generator County:*** | Orange |
| ***TSD EPA ID:*** | CAT080013352 |
| ***TSD County Code:*** | 19 |
| ***TSD County:*** | Los Angeles |
| ***State Waste Code:*** | 221 |
| ***State Waste Code Desc.:*** | Waste oil and mixed oil |
| ***Method Code:*** | H039 |
| ***Method Description:*** | OTHER RECOVERY OF RECLAMATION FOR REUSE INCLUDING ACID REGENERATION, ORGANICS RECOVERY ECT |
| ***Tons:*** | 7.72 |
| ***Year:*** | 2014 |
| ***--*** | -- |
| ***Generator EPA ID:*** | CAS111111030 |
| ***Generator County Code:*** | 30 |
| ***Generator County:*** | Orange |
| ***TSD EPA ID:*** | CAT080013352 |
| ***TSD County Code:*** | 19 |
| ***TSD County:*** | Los Angeles |
| ***State Waste Code:*** | 221 |
| ***State Waste Code Desc.:*** | Waste oil and mixed oil |
| ***Method Code:*** | H039 |
| ***Method Description:*** | OTHER RECOVERY OF RECLAMATION FOR REUSE INCLUDING ACID REGENERATION, ORGANICS RECOVERY ECT |
| ***Tons:*** | 0.3192 |
| ***Year:*** | 2015 |
| ***--*** | -- |
| ***Generator EPA ID:*** | CAS111111030 |
| ***Generator County Code:*** | 30 |
| ***Generator County:*** | Orange |
| ***TSD EPA ID:*** | CAT080033681 |
| ***TSD County Code:*** | 19 |
| ***TSD County:*** | Los Angeles |
| ***State Waste Code:*** | 221 |
| ***State Waste Code Desc.:*** | Waste oil and mixed oil |
| ***Method Code:*** | H039 |
| ***Method Description:*** | OTHER RECOVERY OF RECLAMATION FOR REUSE INCLUDING ACID REGENERATION, ORGANICS RECOVERY ECT |
| ***Tons:*** | 0.209 |
| ***Year:*** | 2015 |
| ***--*** | -- |
| ***Generator EPA ID:*** | CAS111111030 |
| ***Generator County Code:*** | 30 |
| ***Generator County:*** | Orange |
| ***TSD EPA ID:*** | NVT330010000 |
| ***TSD County Code:*** | 99 |
| ***TSD County:*** | Unknown |
| ***State Waste Code:*** | 221 |
| ***State Waste Code Desc.:*** | Waste oil and mixed oil |
| ***Method Code:*** | H039 |
| ***Method Description:*** | OTHER RECOVERY OF RECLAMATION FOR REUSE INCLUDING ACID REGENERATION, ORGANICS RECOVERY ECT |
| ***Tons:*** | 0.95 |
| ***Year:*** | 2012 |
| ***--*** | -- |
| ***Generator EPA ID:*** | CAS111111030 |
| ***Generator County Code:*** | 30 |
| ***Generator County:*** | Orange |
| ***TSD EPA ID:*** | FLD980711071 |
| ***TSD County Code:*** | 99 |
| ***TSD County:*** | Unknown |
| ***State Waste Code:*** | 221 |
| ***State Waste Code Desc.:*** | Waste oil and mixed oil |
| ***Method Code:*** | H050 |
| ***Method Description:*** | ENERGY RECOVERY AT THIS SITE--USE AS FUEL(INCLUDES ON-SITE FUEL BLENDING) |

***Tons:*** 0.0342
***Year:*** 2009
***--*** --
***Generator EPA ID:*** CAS111111030
***Generator County Code:*** 30
***Generator County:*** Orange
***TSD EPA ID:*** FLD980711071
***TSD County Code:*** 99
***TSD County:*** Unknown
***State Waste Code:*** 221
***State Waste Code Desc.:*** Waste oil and mixed oil
***Method Code:*** H050
***Method Description:*** ENERGY RECOVERY AT THIS SITE--USE AS FUEL(INCLUDES ON-SITE FUEL BLENDING)
***Tons:*** 0.057
***Year:*** 2011
***--*** --
***Generator EPA ID:*** CAS111111030
***Generator County Code:*** 30
***Generator County:*** Orange
***TSD EPA ID:*** CAD028409019
***TSD County Code:*** 19
***TSD County:*** Los Angeles
***State Waste Code:*** 221
***State Waste Code Desc.:*** Waste oil and mixed oil
***Method Code:*** H061
***Method Description:*** FUEL BLENDING PRIOR TO ENERGY RECOVERY AT ANOTHER SITE
***Tons:*** 0.1786
***Year:*** 2006
***--*** --
***Generator EPA ID:*** CAS111111030
***Generator County Code:*** 30
***Generator County:*** Orange
***TSD EPA ID:*** CAD028409019
***TSD County Code:*** 19
***TSD County:*** Los Angeles
***State Waste Code:*** 221
***State Waste Code Desc.:*** Waste oil and mixed oil
***Method Code:*** H061
***Method Description:*** FUEL BLENDING PRIOR TO ENERGY RECOVERY AT ANOTHER SITE
***Tons:*** 0.836
***Year:*** 2007
***--*** --
***Generator EPA ID:*** CAS111111030
***Generator County Code:*** 30
***Generator County:*** Orange
***TSD EPA ID:*** CAD028409019
***TSD County Code:*** 19
***TSD County:*** Los Angeles
***State Waste Code:*** 221
***State Waste Code Desc.:*** Waste oil and mixed oil
***Method Code:*** H061
***Method Description:*** FUEL BLENDING PRIOR TO ENERGY RECOVERY AT ANOTHER SITE
***Tons:*** 1.254
***Year:*** 2008
***--*** --
***Generator EPA ID:*** CAS111111030
***Generator County Code:*** 30
***Generator County:*** Orange
***TSD EPA ID:*** CAD028409019
***TSD County Code:*** 19
***TSD County:*** Los Angeles
***State Waste Code:*** 221
***State Waste Code Desc.:*** Waste oil and mixed oil
***Method Code:*** H061
***Method Description:*** FUEL BLENDING PRIOR TO ENERGY RECOVERY AT ANOTHER SITE
***Tons:*** 1.197
***Year:*** 2009
***--*** --
***Generator EPA ID:*** CAS111111030
***Generator County Code:*** 30
***Generator County:*** Orange

***TSD EPA ID:*** CAD008252405
***TSD County Code:*** 19
***TSD County:*** Los Angeles
***State Waste Code:*** 221
***State Waste Code Desc.:*** Waste oil and mixed oil
***Method Code:*** H061
***Method Description:*** FUEL BLENDING PRIOR TO ENERGY RECOVERY AT ANOTHER SITE
***Tons:*** 0.152
***Year:*** 2013
***--*** --
***Generator EPA ID:*** CAS111111030
***Generator County Code:*** 30
***Generator County:*** Orange
***TSD EPA ID:*** TXD982560294
***TSD County Code:*** 99
***TSD County:*** Unknown
***State Waste Code:*** 221
***State Waste Code Desc.:*** Waste oil and mixed oil
***Method Code:*** H129
***Method Description:*** OTHER TREATMENT
***Tons:*** 0.061
***Year:*** 2011
***--*** --
***Generator EPA ID:*** CAS111111030
***Generator County Code:*** 30
***Generator County:*** Orange
***TSD EPA ID:*** CAD028409019
***TSD County Code:*** 19
***TSD County:*** Los Angeles
***State Waste Code:*** 221
***State Waste Code Desc.:*** Waste oil and mixed oil
***Method Code:*** H135
***Method Description:*** DISCHARGE TO SEWER/POTW OR NPDES(WITH PRIOR STORAGE--WITH OR WITHOUT TREATMENT)
***Tons:*** 1.14
***Year:*** 2006
***--*** --
***Generator EPA ID:*** CAS111111030
***Generator County Code:*** 30
***Generator County:*** Orange
***TSD EPA ID:*** CAD028409019
***TSD County Code:*** 19
***TSD County:*** Los Angeles
***State Waste Code:*** 221
***State Waste Code Desc.:*** Waste oil and mixed oil
***Method Code:*** H135
***Method Description:*** DISCHARGE TO SEWER/POTW OR NPDES(WITH PRIOR STORAGE--WITH OR WITHOUT TREATMENT)
***Tons:*** 10.26
***Year:*** 2007
***--*** --
***Generator EPA ID:*** CAS111111030
***Generator County Code:*** 30
***Generator County:*** Orange
***TSD EPA ID:*** CAD028409019
***TSD County Code:*** 19
***TSD County:*** Los Angeles
***State Waste Code:*** 221
***State Waste Code Desc.:*** Waste oil and mixed oil
***Method Code:*** H135
***Method Description:*** DISCHARGE TO SEWER/POTW OR NPDES(WITH PRIOR STORAGE--WITH OR WITHOUT TREATMENT)
***Tons:*** 8.36
***Year:*** 2008
***--*** --
***Generator EPA ID:*** CAS111111030
***Generator County Code:*** 30
***Generator County:*** Orange
***TSD EPA ID:*** CAD028409019
***TSD County Code:*** 19
***TSD County:*** Los Angeles
***State Waste Code:*** 221
***State Waste Code Desc.:*** Waste oil and mixed oil
***Method Code:*** H135

***Method Description:*** DISCHARGE TO SEWER/POTW OR NPDES(WITH PRIOR STORAGE--WITH OR WITHOUT TREATMENT)
***Tons:*** 1.52
***Year:*** 2011
***--*** --
***Generator EPA ID:*** CAS111111030
***Generator County Code:*** 30
***Generator County:*** Orange
***TSD EPA ID:*** CAD028409019
***TSD County Code:*** 19
***TSD County:*** Los Angeles
***State Waste Code:*** 221
***State Waste Code Desc.:*** Waste oil and mixed oil
***Method Code:*** H135
***Method Description:*** DISCHARGE TO SEWER/POTW OR NPDES(WITH PRIOR STORAGE--WITH OR WITHOUT TREATMENT)
***Tons:*** 3.8
***Year:*** 2013
***--*** --
***Generator EPA ID:*** CAS111111030
***Generator County Code:*** 30
***Generator County:*** Orange
***TSD EPA ID:*** CAD028409019
***TSD County Code:*** 19
***TSD County:*** Los Angeles
***State Waste Code:*** 221
***State Waste Code Desc.:*** Waste oil and mixed oil
***Method Code:*** H135
***Method Description:*** DISCHARGE TO SEWER/POTW OR NPDES(WITH PRIOR STORAGE--WITH OR WITHOUT TREATMENT)
***Tons:*** 4.256
***Year:*** 2014
***--*** --
***Generator EPA ID:*** CAS111111030
***Generator County Code:*** 30
***Generator County:*** Orange
***TSD EPA ID:*** CAD028409019
***TSD County Code:*** 19
***TSD County:*** Los Angeles
***State Waste Code:*** 221
***State Waste Code Desc.:*** Waste oil and mixed oil
***Method Code:*** H135
***Method Description:*** DISCHARGE TO SEWER/POTW OR NPDES(WITH PRIOR STORAGE--WITH OR WITHOUT TREATMENT)
***Tons:*** 8.55
***Year:*** 2015
***--*** --
***Generator EPA ID:*** CAS111111030
***Generator County Code:*** 30
***Generator County:*** Orange
***TSD EPA ID:*** CAD981696420
***TSD County Code:*** 19
***TSD County:*** Los Angeles
***State Waste Code:*** 221
***State Waste Code Desc.:*** Waste oil and mixed oil
***Method Code:*** H141
***Method Description:*** STORAGE, BULKING, AND/OR TRANSFER OFF SITE--NO TREATMENT/REOVERY (H010-H129) OR (H131-H135)
***Tons:*** 0.0195
***Year:*** 2008
***--*** --
***Generator EPA ID:*** CAS111111030
***Generator County Code:*** 30
***Generator County:*** Orange
***TSD EPA ID:*** CAD028409019
***TSD County Code:*** 19
***TSD County:*** Los Angeles
***State Waste Code:*** 221
***State Waste Code Desc.:*** Waste oil and mixed oil
***Method Code:*** H141
***Method Description:*** STORAGE, BULKING, AND/OR TRANSFER OFF SITE--NO TREATMENT/REOVERY (H010-H129) OR (H131-H135)
***Tons:*** 0.19
***Year:*** 2009
***--*** --

***Generator EPA ID:*** CAS111111030
***Generator County Code:*** 30
***Generator County:*** Orange
***TSD EPA ID:*** CAD981696420
***TSD County Code:*** 19
***TSD County:*** Los Angeles
***State Waste Code:*** 221
***State Waste Code Desc.:*** Waste oil and mixed oil
***Method Code:*** H141
***Method Description:*** STORAGE, BULKING, AND/OR TRANSFER OFF SITE--NO TREATMENT/REOVERY (H010-H129) OR (H131-H135)
***Tons:*** 0.05
***Year:*** 2009
***--*** --
***Generator EPA ID:*** CAS111111030
***Generator County Code:*** 30
***Generator County:*** Orange
***TSD EPA ID:*** CAD028409019
***TSD County Code:*** 19
***TSD County:*** Los Angeles
***State Waste Code:*** 221
***State Waste Code Desc.:*** Waste oil and mixed oil
***Method Code:*** H141
***Method Description:*** STORAGE, BULKING, AND/OR TRANSFER OFF SITE--NO TREATMENT/REOVERY (H010-H129) OR (H131-H135)
***Tons:*** 0.247
***Year:*** 2010
***--*** --
***Generator EPA ID:*** CAS111111030
***Generator County Code:*** 30
***Generator County:*** Orange
***TSD EPA ID:*** CAD981696420
***TSD County Code:*** 19
***TSD County:*** Los Angeles
***State Waste Code:*** 221
***State Waste Code Desc.:*** Waste oil and mixed oil
***Method Code:*** H141
***Method Description:*** STORAGE, BULKING, AND/OR TRANSFER OFF SITE--NO TREATMENT/REOVERY (H010-H129) OR (H131-H135)
***Tons:*** 0.02
***Year:*** 2010
***--*** --
***Generator EPA ID:*** CAS111111030
***Generator County Code:*** 30
***Generator County:*** Orange
***TSD EPA ID:*** CAD028409019
***TSD County Code:*** 19
***TSD County:*** Los Angeles
***State Waste Code:*** 221
***State Waste Code Desc.:*** Waste oil and mixed oil
***Method Code:*** H141
***Method Description:*** STORAGE, BULKING, AND/OR TRANSFER OFF SITE--NO TREATMENT/REOVERY (H010-H129) OR (H131-H135)
***Tons:*** 2.907
***Year:*** 2011
***--*** --
***Generator EPA ID:*** CAS111111030
***Generator County Code:*** 30
***Generator County:*** Orange
***TSD EPA ID:*** CAD981696420
***TSD County Code:*** 19
***TSD County:*** Los Angeles
***State Waste Code:*** 221
***State Waste Code Desc.:*** Waste oil and mixed oil
***Method Code:*** H141
***Method Description:*** STORAGE, BULKING, AND/OR TRANSFER OFF SITE--NO TREATMENT/REOVERY (H010-H129) OR (H131-H135)
***Tons:*** 0.1335
***Year:*** 2011
***--*** --
***Generator EPA ID:*** CAS111111030

***Generator County Code:*** 30
***Generator County:*** Orange
***TSD EPA ID:*** CAD028409019
***TSD County Code:*** 19
***TSD County:*** Los Angeles
***State Waste Code:*** 221
***State Waste Code Desc.:*** Waste oil and mixed oil
***Method Code:*** H141
***Method Description:*** STORAGE, BULKING, AND/OR TRANSFER OFF SITE--NO TREATMENT/REOVERY (H010-H129) OR (H131-H135)
***Tons:*** 0.532
***Year:*** 2012
***--*** --
***Generator EPA ID:*** CAS111111030
***Generator County Code:*** 30
***Generator County:*** Orange
***TSD EPA ID:*** CAD028409019
***TSD County Code:*** 19
***TSD County:*** Los Angeles
***State Waste Code:*** 221
***State Waste Code Desc.:*** Waste oil and mixed oil
***Method Code:*** H141
***Method Description:*** STORAGE, BULKING, AND/OR TRANSFER OFF SITE--NO TREATMENT/REOVERY (H010-H129) OR (H131-H135)
***Tons:*** 0.532
***Year:*** 2013
***--*** --
***Generator EPA ID:*** CAS111111030
***Generator County Code:*** 30
***Generator County:*** Orange
***TSD EPA ID:*** CAD981696420
***TSD County Code:*** 19
***TSD County:*** Los Angeles
***State Waste Code:*** 221
***State Waste Code Desc.:*** Waste oil and mixed oil
***Method Code:*** H141
***Method Description:*** STORAGE, BULKING, AND/OR TRANSFER OFF SITE--NO TREATMENT/REOVERY (H010-H129) OR (H131-H135)
***Tons:*** 0.35
***Year:*** 2013
***--*** --
***Generator EPA ID:*** CAS111111030
***Generator County Code:*** 30
***Generator County:*** Orange
***TSD EPA ID:*** CAD028409019
***TSD County Code:*** 19
***TSD County:*** Los Angeles
***State Waste Code:*** 221
***State Waste Code Desc.:*** Waste oil and mixed oil
***Method Code:*** H141
***Method Description:*** STORAGE, BULKING, AND/OR TRANSFER OFF SITE--NO TREATMENT/REOVERY (H010-H129) OR (H131-H135)
***Tons:*** 1.083
***Year:*** 2014
***--*** --
***Generator EPA ID:*** CAS111111030
***Generator County Code:*** 30
***Generator County:*** Orange
***TSD EPA ID:*** CAD028409019
***TSD County Code:*** 19
***TSD County:*** Los Angeles
***State Waste Code:*** 221
***State Waste Code Desc.:*** Waste oil and mixed oil
***Method Code:*** H141
***Method Description:*** STORAGE, BULKING, AND/OR TRANSFER OFF SITE--NO TREATMENT/REOVERY (H010-H129) OR (H131-H135)
***Tons:*** 0.874
***Year:*** 2015
***--*** --
***Generator EPA ID:*** CAS111111030
***Generator County Code:*** 30

***Generator County:*** Orange
***TSD EPA ID:*** CAD980884183
***TSD County Code:*** 34
***TSD County:*** Sacramento
***State Waste Code:*** 221
***State Waste Code Desc.:*** Waste oil and mixed oil
***Method Code:*** H141
***Method Description:*** STORAGE, BULKING, AND/OR TRANSFER OFF SITE--NO TREATMENT/REOVERY (H010-H129) OR (H131-H135)
***Tons:*** 0.1
***Year:*** 2006
***--*** --
***Generator EPA ID:*** CAS111111030
***Generator County Code:*** 30
***Generator County:*** Orange
***TSD EPA ID:*** CAD980884183
***TSD County Code:*** 34
***TSD County:*** Sacramento
***State Waste Code:*** 221
***State Waste Code Desc.:*** Waste oil and mixed oil
***Method Code:*** H141
***Method Description:*** STORAGE, BULKING, AND/OR TRANSFER OFF SITE--NO TREATMENT/REOVERY (H010-H129) OR (H131-H135)
***Tons:*** 0.95
***Year:*** 2007
***--*** --
***Generator EPA ID:*** CAS111111030
***Generator County Code:*** 30
***Generator County:*** Orange
***TSD EPA ID:*** CAD980884183
***TSD County Code:*** 34
***TSD County:*** Sacramento
***State Waste Code:*** 221
***State Waste Code Desc.:*** Waste oil and mixed oil
***Method Code:*** H141
***Method Description:*** STORAGE, BULKING, AND/OR TRANSFER OFF SITE--NO TREATMENT/REOVERY (H010-H129) OR (H131-H135)
***Tons:*** 0.0684
***Year:*** 2008
***--*** --
***Generator EPA ID:*** CAS111111030
***Generator County Code:*** 30
***Generator County:*** Orange
***TSD EPA ID:*** FLD980711071
***TSD County Code:*** 99
***TSD County:*** Unknown
***State Waste Code:*** 221
***State Waste Code Desc.:*** Waste oil and mixed oil
***Method Code:*** H141
***Method Description:*** STORAGE, BULKING, AND/OR TRANSFER OFF SITE--NO TREATMENT/REOVERY (H010-H129) OR (H131-H135)
***Tons:*** 0.0375
***Year:*** 2013
***--*** --
***Generator EPA ID:*** CAS111111030
***Generator County Code:*** 30
***Generator County:*** Orange
***TSD EPA ID:*** TXD982560294
***TSD County Code:*** 99
***TSD County:*** Unknown
***State Waste Code:*** 221
***State Waste Code Desc.:*** Waste oil and mixed oil
***Method Code:*** H141
***Method Description:*** STORAGE, BULKING, AND/OR TRANSFER OFF SITE--NO TREATMENT/REOVERY (H010-H129) OR (H131-H135)
***Tons:*** 0.125
***Year:*** 2013
***--*** --
***Generator EPA ID:*** CAS111111030
***Generator County Code:*** 30
***Generator County:*** Orange

***TSD EPA ID:*** CAD044429835
***TSD County Code:*** 19
***TSD County:*** Los Angeles
***State Waste Code:*** 221
***State Waste Code Desc.:*** Waste oil and mixed oil
***Method Code:*** D99
***Method Description:*** Disposal, other
***Tons:*** 0.133
***Year:*** 2004
***--*** --
***Generator EPA ID:*** CAS111111030
***Generator County Code:*** 30
***Generator County:*** Orange
***TSD EPA ID:*** CAD050806850
***TSD County Code:*** 19
***TSD County:*** Los Angeles
***State Waste Code:*** 221
***State Waste Code Desc.:*** Waste oil and mixed oil
***Method Code:*** H01
***Method Description:*** Transfer station
***Tons:*** 0.015
***Year:*** 1998
***--*** --
***Generator EPA ID:*** CAS111111030
***Generator County Code:*** 30
***Generator County:*** Orange
***TSD EPA ID:*** CAD028409019
***TSD County Code:*** 19
***TSD County:*** Los Angeles
***State Waste Code:*** 221
***State Waste Code Desc.:*** Waste oil and mixed oil
***Method Code:*** H01
***Method Description:*** Transfer station
***Tons:*** 0.038
***Year:*** 1999
***--*** --
***Generator EPA ID:*** CAS111111030
***Generator County Code:*** 30
***Generator County:*** Orange
***TSD EPA ID:*** CAD028409019
***TSD County Code:*** 19
***TSD County:*** Los Angeles
***State Waste Code:*** 221
***State Waste Code Desc.:*** Waste oil and mixed oil
***Method Code:*** H01
***Method Description:*** Transfer station
***Tons:*** 0.1
***Year:*** 2000
***--*** --
***Generator EPA ID:*** CAS111111030
***Generator County Code:*** 30
***Generator County:*** Orange
***TSD EPA ID:*** CAD089446710
***TSD County Code:*** 19
***TSD County:*** Los Angeles
***State Waste Code:*** 221
***State Waste Code Desc.:*** Waste oil and mixed oil
***Method Code:*** H01
***Method Description:*** Transfer station
***Tons:*** 0.418
***Year:*** 2000
***--*** --
***Generator EPA ID:*** CAS111111030
***Generator County Code:*** 30
***Generator County:*** Orange
***TSD EPA ID:*** CAD028409019
***TSD County Code:*** 19
***TSD County:*** Los Angeles
***State Waste Code:*** 221
***State Waste Code Desc.:*** Waste oil and mixed oil
***Method Code:*** H01

***Method Description:*** Transfer station
***Tons:*** 0.225
***Year:*** 2001
***--*** --
***Generator EPA ID:*** CAS111111030
***Generator County Code:*** 30
***Generator County:*** Orange
***TSD EPA ID:*** CAD028409019
***TSD County Code:*** 19
***TSD County:*** Los Angeles
***State Waste Code:*** 221
***State Waste Code Desc.:*** Waste oil and mixed oil
***Method Code:*** H01
***Method Description:*** Transfer station
***Tons:*** 0.205
***Year:*** 2002
***--*** --
***Generator EPA ID:*** CAS111111030
***Generator County Code:*** 30
***Generator County:*** Orange
***TSD EPA ID:*** CAD028409019
***TSD County Code:*** 19
***TSD County:*** Los Angeles
***State Waste Code:*** 221
***State Waste Code Desc.:*** Waste oil and mixed oil
***Method Code:*** H01
***Method Description:*** Transfer station
***Tons:*** 0.076
***Year:*** 2004
***--*** --
***Generator EPA ID:*** CAS111111030
***Generator County Code:*** 30
***Generator County:*** Orange
***TSD EPA ID:*** CAD028409019
***TSD County Code:*** 19
***TSD County:*** Los Angeles
***State Waste Code:*** 221
***State Waste Code Desc.:*** Waste oil and mixed oil
***Method Code:*** H01
***Method Description:*** Transfer station
***Tons:*** 0.4484
***Year:*** 2005
***--*** --
***Generator EPA ID:*** CAS111111030
***Generator County Code:*** 30
***Generator County:*** Orange
***TSD EPA ID:*** CAD028409019
***TSD County Code:*** 19
***TSD County:*** Los Angeles
***State Waste Code:*** 221
***State Waste Code Desc.:*** Waste oil and mixed oil
***Method Code:*** H01
***Method Description:*** Transfer station
***Tons:*** 0.529
***Year:*** 2006
***--*** --
***Generator EPA ID:*** CAS111111030
***Generator County Code:*** 30
***Generator County:*** Orange
***TSD EPA ID:*** CAD980884183
***TSD County Code:*** 34
***TSD County:*** Sacramento
***State Waste Code:*** 221
***State Waste Code Desc.:*** Waste oil and mixed oil
***Method Code:*** H01
***Method Description:*** Transfer station
***Tons:*** 0.323
***Year:*** 2004
***--*** --
***Generator EPA ID:*** CAS111111030
***Generator County Code:*** 30

***Generator County:*** Orange
***TSD EPA ID:*** CAD980884183
***TSD County Code:*** 34
***TSD County:*** Sacramento
***State Waste Code:*** 221
***State Waste Code Desc.:*** Waste oil and mixed oil
***Method Code:*** H01
***Method Description:*** Transfer station
***Tons:*** 0.988
***Year:*** 2005
***--*** --
***Generator EPA ID:*** CAS111111030
***Generator County Code:*** 30
***Generator County:*** Orange
***TSD EPA ID:*** CAD980884183
***TSD County Code:*** 34
***TSD County:*** Sacramento
***State Waste Code:*** 221
***State Waste Code Desc.:*** Waste oil and mixed oil
***Method Code:*** H01
***Method Description:*** Transfer station
***Tons:*** 0.315
***Year:*** 2006
***--*** --
***Generator EPA ID:*** CAS111111030
***Generator County Code:*** 30
***Generator County:*** Orange
***TSD EPA ID:*** CAT080022148
***TSD County Code:*** 36
***TSD County:*** San Bernardino
***State Waste Code:*** 221
***State Waste Code Desc.:*** Waste oil and mixed oil
***Method Code:*** H01
***Method Description:*** Transfer station
***Tons:*** 0.045
***Year:*** 1994
***--*** --
***Generator EPA ID:*** CAS111111030
***Generator County Code:*** 30
***Generator County:*** Orange
***TSD EPA ID:*** CAT080022148
***TSD County Code:*** 36
***TSD County:*** San Bernardino
***State Waste Code:*** 221
***State Waste Code Desc.:*** Waste oil and mixed oil
***Method Code:*** H01
***Method Description:*** Transfer station
***Tons:*** 0.817
***Year:*** 1995
***--*** --
***Generator EPA ID:*** CAS111111030
***Generator County Code:*** 30
***Generator County:*** Orange
***TSD EPA ID:*** CAD982444481
***TSD County Code:*** 36
***TSD County:*** San Bernardino
***State Waste Code:*** 221
***State Waste Code Desc.:*** Waste oil and mixed oil
***Method Code:*** H01
***Method Description:*** Transfer station
***Tons:*** 0.19
***Year:*** 2004
***--*** --
***Generator EPA ID:*** CAS111111030
***Generator County Code:*** 30
***Generator County:*** Orange
***TSD EPA ID:*** CAT080010101
***TSD County Code:*** 37
***TSD County:*** San Diego
***State Waste Code:*** 221
***State Waste Code Desc.:*** Waste oil and mixed oil

***Method Code:*** H01
***Method Description:*** Transfer station
***Tons:*** 0.399
***Year:*** 1993
***--*** --
***Generator EPA ID:*** CAS111111030
***Generator County Code:*** 30
***Generator County:*** Orange
***TSD EPA ID:*** CAT080010101
***TSD County Code:*** 37
***TSD County:*** San Diego
***State Waste Code:*** 221
***State Waste Code Desc.:*** Waste oil and mixed oil
***Method Code:*** H01
***Method Description:*** Transfer station
***Tons:*** 0.38
***Year:*** 1995
***--*** --
***Generator EPA ID:*** CAS111111030
***Generator County Code:*** 30
***Generator County:*** Orange
***TSD EPA ID:*** AZD049318009
***TSD County Code:*** 99
***TSD County:*** Unknown
***State Waste Code:*** 221
***State Waste Code Desc.:*** Waste oil and mixed oil
***Method Code:*** H01
***Method Description:*** Transfer station
***Tons:*** 0.1368
***Year:*** 1993
***--*** --
***Generator EPA ID:*** CAS111111030
***Generator County Code:*** 30
***Generator County:*** Orange
***TSD EPA ID:*** AZD049318009
***TSD County Code:*** 99
***TSD County:*** Unknown
***State Waste Code:*** 221
***State Waste Code Desc.:*** Waste oil and mixed oil
***Method Code:*** H01
***Method Description:*** Transfer station
***Tons:*** 1.523
***Year:*** 1995
***--*** --
***Generator EPA ID:*** CAS111111030
***Generator County Code:*** 30
***Generator County:*** Orange
***TSD EPA ID:*** CAT080013352
***TSD County Code:*** 19
***TSD County:*** Los Angeles
***State Waste Code:*** 221
***State Waste Code Desc.:*** Waste oil and mixed oil
***Method Code:*** R01
***Method Description:*** Recycler
***Tons:*** 15.96
***Year:*** 1993
***--*** --
***Generator EPA ID:*** CAS111111030
***Generator County Code:*** 30
***Generator County:*** Orange
***TSD EPA ID:*** CAT080013352
***TSD County Code:*** 19
***TSD County:*** Los Angeles
***State Waste Code:*** 221
***State Waste Code Desc.:*** Waste oil and mixed oil
***Method Code:*** R01
***Method Description:*** Recycler
***Tons:*** 18.05
***Year:*** 1994
***--*** --
***Generator EPA ID:*** CAS111111030

***Generator County Code:*** 30
***Generator County:*** Orange
***TSD EPA ID:*** CAD044429835
***TSD County Code:*** 19
***TSD County:*** Los Angeles
***State Waste Code:*** 221
***State Waste Code Desc.:*** Waste oil and mixed oil
***Method Code:*** R01
***Method Description:*** Recycler
***Tons:*** 0.171
***Year:*** 1995
***--*** --
***Generator EPA ID:*** CAS111111030
***Generator County Code:*** 30
***Generator County:*** Orange
***TSD EPA ID:*** CAT080013352
***TSD County Code:*** 19
***TSD County:*** Los Angeles
***State Waste Code:*** 221
***State Waste Code Desc.:*** Waste oil and mixed oil
***Method Code:*** R01
***Method Description:*** Recycler
***Tons:*** 24.32
***Year:*** 1995
***--*** --
***Generator EPA ID:*** CAS111111030
***Generator County Code:*** 30
***Generator County:*** Orange
***TSD EPA ID:*** CAT080011059
***TSD County Code:*** 19
***TSD County:*** Los Angeles
***State Waste Code:*** 221
***State Waste Code Desc.:*** Waste oil and mixed oil
***Method Code:*** R01
***Method Description:*** Recycler
***Tons:*** 0.0076
***Year:*** 1996
***--*** --
***Generator EPA ID:*** CAS111111030
***Generator County Code:*** 30
***Generator County:*** Orange
***TSD EPA ID:*** CAT080013352
***TSD County Code:*** 19
***TSD County:*** Los Angeles
***State Waste Code:*** 221
***State Waste Code Desc.:*** Waste oil and mixed oil
***Method Code:*** R01
***Method Description:*** Recycler
***Tons:*** 15.77
***Year:*** 1996
***--*** --
***Generator EPA ID:*** CAS111111030
***Generator County Code:*** 30
***Generator County:*** Orange
***TSD EPA ID:*** CAT080013352
***TSD County Code:*** 19
***TSD County:*** Los Angeles
***State Waste Code:*** 221
***State Waste Code Desc.:*** Waste oil and mixed oil
***Method Code:*** R01
***Method Description:*** Recycler
***Tons:*** 19.19
***Year:*** 1998
***--*** --
***Generator EPA ID:*** CAS111111030
***Generator County Code:*** 30
***Generator County:*** Orange
***TSD EPA ID:*** CAD008364432
***TSD County Code:*** 19
***TSD County:*** Los Angeles
***State Waste Code:*** 221

***State Waste Code Desc.:*** Waste oil and mixed oil
***Method Code:*** R01
***Method Description:*** Recycler
***Tons:*** 0.171
***Year:*** 1999
***--*** --
***Generator EPA ID:*** CAS111111030
***Generator County Code:*** 30
***Generator County:*** Orange
***TSD EPA ID:*** CAT080013352
***TSD County Code:*** 19
***TSD County:*** Los Angeles
***State Waste Code:*** 221
***State Waste Code Desc.:*** Waste oil and mixed oil
***Method Code:*** R01
***Method Description:*** Recycler
***Tons:*** 90.82
***Year:*** 1999
***--*** --
***Generator EPA ID:*** CAS111111030
***Generator County Code:*** 30
***Generator County:*** Orange
***TSD EPA ID:*** CAD099452708
***TSD County Code:*** 19
***TSD County:*** Los Angeles
***State Waste Code:*** 221
***State Waste Code Desc.:*** Waste oil and mixed oil
***Method Code:*** R01
***Method Description:*** Recycler
***Tons:*** 0.988
***Year:*** 2000
***--*** --
***Generator EPA ID:*** CAS111111030
***Generator County Code:*** 30
***Generator County:*** Orange
***TSD EPA ID:*** CAT080013352
***TSD County Code:*** 19
***TSD County:*** Los Angeles
***State Waste Code:*** 221
***State Waste Code Desc.:*** Waste oil and mixed oil
***Method Code:*** R01
***Method Description:*** Recycler
***Tons:*** 3.667
***Year:*** 2000
***--*** --
***Generator EPA ID:*** CAS111111030
***Generator County Code:*** 30
***Generator County:*** Orange
***TSD EPA ID:*** CAT080013352
***TSD County Code:*** 19
***TSD County:*** Los Angeles
***State Waste Code:*** 221
***State Waste Code Desc.:*** Waste oil and mixed oil
***Method Code:*** R01
***Method Description:*** Recycler
***Tons:*** 0.494
***Year:*** 2001
***--*** --
***Generator EPA ID:*** CAS111111030
***Generator County Code:*** 30
***Generator County:*** Orange
***TSD EPA ID:*** CAD099452708
***TSD County Code:*** 19
***TSD County:*** Los Angeles
***State Waste Code:*** 221
***State Waste Code Desc.:*** Waste oil and mixed oil
***Method Code:*** R01
***Method Description:*** Recycler
***Tons:*** 2.945
***Year:*** 2002
***--*** --

***Generator EPA ID:*** CAS111111030
***Generator County Code:*** 30
***Generator County:*** Orange
***TSD EPA ID:*** CAT080013352
***TSD County Code:*** 19
***TSD County:*** Los Angeles
***State Waste Code:*** 221
***State Waste Code Desc.:*** Waste oil and mixed oil
***Method Code:*** R01
***Method Description:*** Recycler
***Tons:*** 25.935
***Year:*** 2002
***--*** --
***Generator EPA ID:*** CAS111111030
***Generator County Code:*** 30
***Generator County:*** Orange
***TSD EPA ID:*** CAD044429835
***TSD County Code:*** 19
***TSD County:*** Los Angeles
***State Waste Code:*** 221
***State Waste Code Desc.:*** Waste oil and mixed oil
***Method Code:*** R01
***Method Description:*** Recycler
***Tons:*** 0.247
***Year:*** 2003
***--*** --
***Generator EPA ID:*** CAS111111030
***Generator County Code:*** 30
***Generator County:*** Orange
***TSD EPA ID:*** CAD099452708
***TSD County Code:*** 19
***TSD County:*** Los Angeles
***State Waste Code:*** 221
***State Waste Code Desc.:*** Waste oil and mixed oil
***Method Code:*** R01
***Method Description:*** Recycler
***Tons:*** 0.95
***Year:*** 2003
***--*** --
***Generator EPA ID:*** CAS111111030
***Generator County Code:*** 30
***Generator County:*** Orange
***TSD EPA ID:*** CAT080033681
***TSD County Code:*** 19
***TSD County:*** Los Angeles
***State Waste Code:*** 221
***State Waste Code Desc.:*** Waste oil and mixed oil
***Method Code:*** R01
***Method Description:*** Recycler
***Tons:*** 0.209
***Year:*** 2003
***--*** --
***Generator EPA ID:*** CAS111111030
***Generator County Code:*** 30
***Generator County:*** Orange
***TSD EPA ID:*** CAT080013352
***TSD County Code:*** 19
***TSD County:*** Los Angeles
***State Waste Code:*** 221
***State Waste Code Desc.:*** Waste oil and mixed oil
***Method Code:*** R01
***Method Description:*** Recycler
***Tons:*** 4.37
***Year:*** 2003
***--*** --
***Generator EPA ID:*** CAS111111030
***Generator County Code:*** 30
***Generator County:*** Orange
***TSD EPA ID:*** CAD044429835
***TSD County Code:*** 19
***TSD County:*** Los Angeles

***State Waste Code:*** 221
***State Waste Code Desc.:*** Waste oil and mixed oil
***Method Code:*** R01
***Method Description:*** Recycler
***Tons:*** 0.171
***Year:*** 2004
**--** --
***Generator EPA ID:*** CAS111111030
***Generator County Code:*** 30
***Generator County:*** Orange
***TSD EPA ID:*** CAT080013352
***TSD County Code:*** 19
***TSD County:*** Los Angeles
***State Waste Code:*** 221
***State Waste Code Desc.:*** Waste oil and mixed oil
***Method Code:*** R01
***Method Description:*** Recycler
***Tons:*** 0.304
***Year:*** 2004
**--** --
***Generator EPA ID:*** CAS111111030
***Generator County Code:*** 30
***Generator County:*** Orange
***TSD EPA ID:*** CAT080013352
***TSD County Code:*** 19
***TSD County:*** Los Angeles
***State Waste Code:*** 221
***State Waste Code Desc.:*** Waste oil and mixed oil
***Method Code:*** R01
***Method Description:*** Recycler
***Tons:*** 0.76
***Year:*** 2005
**--** --
***Generator EPA ID:*** CAS111111030
***Generator County Code:*** 30
***Generator County:*** Orange
***TSD EPA ID:*** CAD982444481
***TSD County Code:*** 36
***TSD County:*** San Bernardino
***State Waste Code:*** 221
***State Waste Code Desc.:*** Waste oil and mixed oil
***Method Code:*** R01
***Method Description:*** Recycler
***Tons:*** 1.007
***Year:*** 2000
**--** --
***Generator EPA ID:*** CAS111111030
***Generator County Code:*** 30
***Generator County:*** Orange
***TSD EPA ID:*** CAD982444481
***TSD County Code:*** 36
***TSD County:*** San Bernardino
***State Waste Code:*** 221
***State Waste Code Desc.:*** Waste oil and mixed oil
***Method Code:*** R01
***Method Description:*** Recycler
***Tons:*** 0.285
***Year:*** 2006
**--** --
***Generator EPA ID:*** CAS111111030
***Generator County Code:*** 30
***Generator County:*** Orange
***TSD EPA ID:*** AZD049318009
***TSD County Code:*** 99
***TSD County:*** Unknown
***State Waste Code:*** 221
***State Waste Code Desc.:*** Waste oil and mixed oil
***Method Code:*** R01
***Method Description:*** Recycler
***Tons:*** 0.57
***Year:*** 1993

| | |
|---|---|
| **--** | -- |
| ***Generator EPA ID:*** | CAS111111030 |
| ***Generator County Code:*** | 30 |
| ***Generator County:*** | Orange |
| ***TSD EPA ID:*** | FLD980711071 |
| ***TSD County Code:*** | 99 |
| ***TSD County:*** | Unknown |
| ***State Waste Code:*** | 221 |
| ***State Waste Code Desc.:*** | Waste oil and mixed oil |
| ***Method Code:*** | R01 |
| ***Method Description:*** | Recycler |
| ***Tons:*** | 0.285 |
| ***Year:*** | 1999 |
| **--** | -- |
| ***Generator EPA ID:*** | CAS111111030 |
| ***Generator County Code:*** | 30 |
| ***Generator County:*** | Orange |
| ***TSD EPA ID:*** | FLD980711071 |
| ***TSD County Code:*** | 99 |
| ***TSD County:*** | Unknown |
| ***State Waste Code:*** | 221 |
| ***State Waste Code Desc.:*** | Waste oil and mixed oil |
| ***Method Code:*** | R01 |
| ***Method Description:*** | Recycler |
| ***Tons:*** | 0.0722 |
| ***Year:*** | 2000 |
| **--** | -- |
| ***Generator EPA ID:*** | CAS111111030 |
| ***Generator County Code:*** | 30 |
| ***Generator County:*** | Orange |
| ***TSD EPA ID:*** | AZD980892731 |
| ***TSD County Code:*** | 99 |
| ***TSD County:*** | Unknown |
| ***State Waste Code:*** | 221 |
| ***State Waste Code Desc.:*** | Waste oil and mixed oil |
| ***Method Code:*** | R01 |
| ***Method Description:*** | Recycler |
| ***Tons:*** | 0.171 |
| ***Year:*** | 2003 |
| **--** | -- |
| ***Generator EPA ID:*** | CAS111111030 |
| ***Generator County Code:*** | 30 |
| ***Generator County:*** | Orange |
| ***TSD EPA ID:*** | FLD980711071 |
| ***TSD County Code:*** | 99 |
| ***TSD County:*** | Unknown |
| ***State Waste Code:*** | 221 |
| ***State Waste Code Desc.:*** | Waste oil and mixed oil |
| ***Method Code:*** | R01 |
| ***Method Description:*** | Recycler |
| ***Tons:*** | 0.1335 |
| ***Year:*** | 2004 |
| **--** | -- |
| ***Generator EPA ID:*** | CAS111111030 |
| ***Generator County Code:*** | 30 |
| ***Generator County:*** | Orange |
| ***TSD EPA ID:*** | FLD980711071 |
| ***TSD County Code:*** | 99 |
| ***TSD County:*** | Unknown |
| ***State Waste Code:*** | 221 |
| ***State Waste Code Desc.:*** | Waste oil and mixed oil |
| ***Method Code:*** | R01 |
| ***Method Description:*** | Recycler |
| ***Tons:*** | 0.157 |
| ***Year:*** | 2005 |
| **--** | -- |
| ***Generator EPA ID:*** | CAS111111030 |
| ***Generator County Code:*** | 30 |
| ***Generator County:*** | Orange |
| ***TSD EPA ID:*** | CAD008364432 |
| ***TSD County Code:*** | 19 |

***TSD County:*** Los Angeles
***State Waste Code:*** 221
***State Waste Code Desc.:*** Waste oil and mixed oil
***Method Code:*** T01
***Method Description:*** Treatment, tank
***Tons:*** 0.1026
***Year:*** 2000
***--*** --
***Generator EPA ID:*** CAS111111030
***Generator County Code:*** 30
***Generator County:*** Orange
***TSD EPA ID:*** CAD028409019
***TSD County Code:*** 19
***TSD County:*** Los Angeles
***State Waste Code:*** 221
***State Waste Code Desc.:*** Waste oil and mixed oil
***Method Code:*** T01
***Method Description:*** Treatment, tank
***Tons:*** 1.0564
***Year:*** 2001
***--*** --
***Generator EPA ID:*** CAS111111030
***Generator County Code:*** 30
***Generator County:*** Orange
***TSD EPA ID:*** CAT080013352
***TSD County Code:*** 19
***TSD County:*** Los Angeles
***State Waste Code:*** 221
***State Waste Code Desc.:*** Waste oil and mixed oil
***Method Code:*** T01
***Method Description:*** Treatment, tank
***Tons:*** 1.9
***Year:*** 2001
***--*** --
***Generator EPA ID:*** CAS111111030
***Generator County Code:*** 30
***Generator County:*** Orange
***TSD EPA ID:*** CAD028409019
***TSD County Code:*** 19
***TSD County:*** Los Angeles
***State Waste Code:*** 221
***State Waste Code Desc.:*** Waste oil and mixed oil
***Method Code:*** T01
***Method Description:*** Treatment, tank
***Tons:*** 0.05
***Year:*** 2002
***--*** --
***Generator EPA ID:*** CAS111111030
***Generator County Code:*** 30
***Generator County:*** Orange
***TSD EPA ID:*** CAD028409019
***TSD County Code:*** 19
***TSD County:*** Los Angeles
***State Waste Code:*** 221
***State Waste Code Desc.:*** Waste oil and mixed oil
***Method Code:*** T01
***Method Description:*** Treatment, tank
***Tons:*** 3.648
***Year:*** 2003
***--*** --
***Generator EPA ID:*** CAS111111030
***Generator County Code:*** 30
***Generator County:*** Orange
***TSD EPA ID:*** CAD028409019
***TSD County Code:*** 19
***TSD County:*** Los Angeles
***State Waste Code:*** 221
***State Waste Code Desc.:*** Waste oil and mixed oil
***Method Code:*** T01
***Method Description:*** Treatment, tank
***Tons:*** 0.152

***Year:*** 2004
***--*** --
***Generator EPA ID:*** CAS111111030
***Generator County Code:*** 30
***Generator County:*** Orange
***TSD EPA ID:*** CAD028409019
***TSD County Code:*** 19
***TSD County:*** Los Angeles
***State Waste Code:*** 221
***State Waste Code Desc.:*** Waste oil and mixed oil
***Method Code:*** T01
***Method Description:*** Treatment, tank
***Tons:*** 1.71
***Year:*** 2006
***--*** --
***Generator EPA ID:*** CAS111111030
***Generator County Code:*** 30
***Generator County:*** Orange
***TSD EPA ID:*** FLD980711071
***TSD County Code:*** 99
***TSD County:*** Unknown
***State Waste Code:*** 221
***State Waste Code Desc.:*** Waste oil and mixed oil
***Method Code:*** T03
***Method Description:*** Treatment, incineration
***Tons:*** 0.1225
***Year:*** 2003
***--*** --
***Generator EPA ID:*** CAS111111030
***Generator County Code:*** 30
***Generator County:*** Orange
***TSD EPA ID:*** FLD980711071
***TSD County Code:*** 99
***TSD County:*** Unknown
***State Waste Code:*** 221
***State Waste Code Desc.:*** Waste oil and mixed oil
***Method Code:*** T03
***Method Description:*** Treatment, incineration
***Tons:*** 0.152
***Year:*** 2004
***--*** --
***Generator EPA ID:*** CAS111111030
***Generator County Code:*** 30
***Generator County:*** Orange
***TSD EPA ID:*** CAT080013352
***TSD County Code:*** 19
***TSD County:*** Los Angeles
***State Waste Code:*** 221
***State Waste Code Desc.:*** Waste oil and mixed oil
***Method Code:***
***Method Description:***
***Tons:*** 8.55
***Year:*** 1994
***--*** --
***Generator EPA ID:*** CAS111111030
***Generator County Code:*** 30
***Generator County:*** Orange
***TSD EPA ID:*** CAT080013352
***TSD County Code:*** 19
***TSD County:*** Los Angeles
***State Waste Code:*** 221
***State Waste Code Desc.:*** Waste oil and mixed oil
***Method Code:***
***Method Description:***
***Tons:*** 19
***Year:*** 1999
***--*** --
***Generator EPA ID:*** CAS111111030
***Generator County Code:*** 30
***Generator County:*** Orange
***TSD EPA ID:*** CAT080013352

***TSD County Code:*** 19
***TSD County:*** Los Angeles
***State Waste Code:*** 221
***State Waste Code Desc.:*** Waste oil and mixed oil
***Method Code:***
***Method Description:***
***Tons:*** 3.99
***Year:*** 2004
***--*** --
***Generator EPA ID:*** CAS111111030
***Generator County Code:*** 30
***Generator County:*** Orange
***TSD EPA ID:*** CAT080033681
***TSD County Code:*** 19
***TSD County:*** Los Angeles
***State Waste Code:*** 221
***State Waste Code Desc.:*** Waste oil and mixed oil
***Method Code:***
***Method Description:***
***Tons:*** 0.057
***Year:*** 2004
***--*** --
***Generator EPA ID:*** CAS111111030
***Generator County Code:*** 30
***Generator County:*** Orange
***TSD EPA ID:*** CAD980884183
***TSD County Code:*** 34
***TSD County:*** Sacramento
***State Waste Code:*** 221
***State Waste Code Desc.:*** Waste oil and mixed oil
***Method Code:***
***Method Description:***
***Tons:*** 0.19
***Year:*** 2006
***--*** --
***Generator EPA ID:*** CAS111111030
***Generator County Code:*** 30
***Generator County:*** Orange
***TSD EPA ID:*** AZD980892731
***TSD County Code:*** 99
***TSD County:*** Unknown
***State Waste Code:*** 221
***State Waste Code Desc.:*** Waste oil and mixed oil
***Method Code:***
***Method Description:***
***Tons:*** 0.893
***Year:*** 2001
***--*** --
***Generator EPA ID:*** CAS111111030
***Generator County Code:*** 30
***Generator County:*** Orange
***TSD EPA ID:*** FLD980711071
***TSD County Code:*** 99
***TSD County:*** Unknown
***State Waste Code:*** 221
***State Waste Code Desc.:*** Waste oil and mixed oil
***Method Code:***
***Method Description:***
***Tons:*** 0.145
***Year:*** 2003
***--*** --
***Generator EPA ID:*** CAS111111030
***Generator County Code:*** 30
***Generator County:*** Orange
***TSD EPA ID:*** CAT080013352
***TSD County Code:*** 19
***TSD County:*** Los Angeles
***State Waste Code:*** 222
***State Waste Code Desc.:*** Oil/water separation sludge
***Method Code:*** H039
***Method Description:*** OTHER RECOVERY OF RECLAMATION FOR REUSE INCLUDING ACID REGENERATION, ORGANICS

RECOVERY ECT
***Tons:*** 1.251
***Year:*** 2015
***--*** --
***Generator EPA ID:*** CAS111111030
***Generator County Code:*** 30
***Generator County:*** Orange
***TSD EPA ID:*** CAT080013352
***TSD County Code:*** 19
***TSD County:*** Los Angeles
***State Waste Code:*** 222
***State Waste Code Desc.:*** Oil/water separation sludge
***Method Code:*** R01
***Method Description:*** Recycler
***Tons:*** 20.016
***Year:*** 1996
***--*** --
***Generator EPA ID:*** CAS111111030
***Generator County Code:*** 30
***Generator County:*** Orange
***TSD EPA ID:*** CAT080013352
***TSD County Code:*** 19
***TSD County:*** Los Angeles
***State Waste Code:*** 223
***State Waste Code Desc.:*** Unspecified oil-containing waste
***Method Code:*** H039
***Method Description:*** OTHER RECOVERY OF RECLAMATION FOR REUSE INCLUDING ACID REGENERATION, ORGANICS RECOVERY ECT
***Tons:*** 0.256
***Year:*** 2010
***--*** --
***Generator EPA ID:*** CAS111111030
***Generator County Code:*** 30
***Generator County:*** Orange
***TSD EPA ID:*** CAT080013352
***TSD County Code:*** 19
***TSD County:*** Los Angeles
***State Waste Code:*** 223
***State Waste Code Desc.:*** Unspecified oil-containing waste
***Method Code:*** H039
***Method Description:*** OTHER RECOVERY OF RECLAMATION FOR REUSE INCLUDING ACID REGENERATION, ORGANICS RECOVERY ECT
***Tons:*** 0.035
***Year:*** 2012
***--*** --
***Generator EPA ID:*** CAS111111030
***Generator County Code:*** 30
***Generator County:*** Orange
***TSD EPA ID:*** CAT080013352
***TSD County Code:*** 19
***TSD County:*** Los Angeles
***State Waste Code:*** 223
***State Waste Code Desc.:*** Unspecified oil-containing waste
***Method Code:*** H039
***Method Description:*** OTHER RECOVERY OF RECLAMATION FOR REUSE INCLUDING ACID REGENERATION, ORGANICS RECOVERY ECT
***Tons:*** 0.0875
***Year:*** 2013
***--*** --
***Generator EPA ID:*** CAS111111030
***Generator County Code:*** 30
***Generator County:*** Orange
***TSD EPA ID:*** CAT080013352
***TSD County Code:*** 19
***TSD County:*** Los Angeles
***State Waste Code:*** 223
***State Waste Code Desc.:*** Unspecified oil-containing waste
***Method Code:*** H039
***Method Description:*** OTHER RECOVERY OF RECLAMATION FOR REUSE INCLUDING ACID REGENERATION, ORGANICS RECOVERY ECT
***Tons:*** 0.1055

***Year:*** 2014
***--*** --
***Generator EPA ID:*** CAS111111030
***Generator County Code:*** 30
***Generator County:*** Orange
***TSD EPA ID:*** CAD028409019
***TSD County Code:*** 19
***TSD County:*** Los Angeles
***State Waste Code:*** 223
***State Waste Code Desc.:*** Unspecified oil-containing waste
***Method Code:*** H061
***Method Description:*** FUEL BLENDING PRIOR TO ENERGY RECOVERY AT ANOTHER SITE
***Tons:*** 0.10425
***Year:*** 2007
***--*** --
***Generator EPA ID:*** CAS111111030
***Generator County Code:*** 30
***Generator County:*** Orange
***TSD EPA ID:*** CAD028409019
***TSD County Code:*** 19
***TSD County:*** Los Angeles
***State Waste Code:*** 223
***State Waste Code Desc.:*** Unspecified oil-containing waste
***Method Code:*** H061
***Method Description:*** FUEL BLENDING PRIOR TO ENERGY RECOVERY AT ANOTHER SITE
***Tons:*** 0.07506
***Year:*** 2009
***--*** --
***Generator EPA ID:*** CAS111111030
***Generator County Code:*** 30
***Generator County:*** Orange
***TSD EPA ID:*** CAT000646117
***TSD County Code:*** 16
***TSD County:*** Kings
***State Waste Code:*** 223
***State Waste Code Desc.:*** Unspecified oil-containing waste
***Method Code:*** H132
***Method Description:*** LANDFILL OR SURFACE IMPOUNDMENT THAT WILL BE CLOSED AS LANDFILL( TO INCLUDE ON-SITE TREATMENT AND/OR STABILIZATION)
***Tons:*** 16.856
***Year:*** 2010
***--*** --
***Generator EPA ID:*** CAS111111030
***Generator County Code:*** 30
***Generator County:*** Orange
***TSD EPA ID:*** CAD028409019
***TSD County Code:*** 19
***TSD County:*** Los Angeles
***State Waste Code:*** 223
***State Waste Code Desc.:*** Unspecified oil-containing waste
***Method Code:*** H135
***Method Description:*** DISCHARGE TO SEWER/POTW OR NPDES(WITH PRIOR STORAGE--WITH OR WITHOUT TREATMENT)
***Tons:*** 2.77305
***Year:*** 2007
***--*** --
***Generator EPA ID:*** CAS111111030
***Generator County Code:*** 30
***Generator County:*** Orange
***TSD EPA ID:*** CAD028409019
***TSD County Code:*** 19
***TSD County:*** Los Angeles
***State Waste Code:*** 223
***State Waste Code Desc.:*** Unspecified oil-containing waste
***Method Code:*** H135
***Method Description:*** DISCHARGE TO SEWER/POTW OR NPDES(WITH PRIOR STORAGE--WITH OR WITHOUT TREATMENT)
***Tons:*** 0.52125
***Year:*** 2009
***--*** --
***Generator EPA ID:*** CAS111111030
***Generator County Code:*** 30
***Generator County:*** Orange

***TSD EPA ID:*** CAD028409019
***TSD County Code:*** 19
***TSD County:*** Los Angeles
***State Waste Code:*** 223
***State Waste Code Desc.:*** Unspecified oil-containing waste
***Method Code:*** H135
***Method Description:*** DISCHARGE TO SEWER/POTW OR NPDES(WITH PRIOR STORAGE--WITH OR WITHOUT TREATMENT)
***Tons:*** 4.587
***Year:*** 2011
***--*** --
***Generator EPA ID:*** CAS111111030
***Generator County Code:*** 30
***Generator County:*** Orange
***TSD EPA ID:*** CAD028409019
***TSD County Code:*** 19
***TSD County:*** Los Angeles
***State Waste Code:*** 223
***State Waste Code Desc.:*** Unspecified oil-containing waste
***Method Code:*** H135
***Method Description:*** DISCHARGE TO SEWER/POTW OR NPDES(WITH PRIOR STORAGE--WITH OR WITHOUT TREATMENT)
***Tons:*** 10.2165
***Year:*** 2013
***--*** --
***Generator EPA ID:*** CAS111111030
***Generator County Code:*** 30
***Generator County:*** Orange
***TSD EPA ID:*** CAD028409019
***TSD County Code:*** 19
***TSD County:*** Los Angeles
***State Waste Code:*** 223
***State Waste Code Desc.:*** Unspecified oil-containing waste
***Method Code:*** H135
***Method Description:*** DISCHARGE TO SEWER/POTW OR NPDES(WITH PRIOR STORAGE--WITH OR WITHOUT TREATMENT)
***Tons:*** 4.587
***Year:*** 2014
***--*** --
***Generator EPA ID:*** CAS111111030
***Generator County Code:*** 30
***Generator County:*** Orange
***TSD EPA ID:*** CAD028409019
***TSD County Code:*** 19
***TSD County:*** Los Angeles
***State Waste Code:*** 223
***State Waste Code Desc.:*** Unspecified oil-containing waste
***Method Code:*** H135
***Method Description:*** DISCHARGE TO SEWER/POTW OR NPDES(WITH PRIOR STORAGE--WITH OR WITHOUT TREATMENT)
***Tons:*** 8.39421
***Year:*** 2015
***--*** --
***Generator EPA ID:*** CAS111111030
***Generator County Code:*** 30
***Generator County:*** Orange
***TSD EPA ID:*** CAD028409019
***TSD County Code:*** 19
***TSD County:*** Los Angeles
***State Waste Code:*** 223
***State Waste Code Desc.:*** Unspecified oil-containing waste
***Method Code:*** H141
***Method Description:*** STORAGE, BULKING, AND/OR TRANSFER OFF SITE--NO TREATMENT/REOVERY (H010-H129) OR (H131-H135)
***Tons:*** 4.26
***Year:*** 2006
***--*** --
***Generator EPA ID:*** CAS111111030
***Generator County Code:*** 30
***Generator County:*** Orange
***TSD EPA ID:*** CAD028409019
***TSD County Code:*** 19
***TSD County:*** Los Angeles
***State Waste Code:*** 223
***State Waste Code Desc.:*** Unspecified oil-containing waste

***Method Code:*** H141
***Method Description:*** STORAGE, BULKING, AND/OR TRANSFER OFF SITE--NO TREATMENT/REOVERY (H010-H129) OR (H131-H135)
***Tons:*** 10.865
***Year:*** 2007
***--*** --
***Generator EPA ID:*** CAS111111030
***Generator County Code:*** 30
***Generator County:*** Orange
***TSD EPA ID:*** CAD981696420
***TSD County Code:*** 19
***TSD County:*** Los Angeles
***State Waste Code:*** 223
***State Waste Code Desc.:*** Unspecified oil-containing waste
***Method Code:*** H141
***Method Description:*** STORAGE, BULKING, AND/OR TRANSFER OFF SITE--NO TREATMENT/REOVERY (H010-H129) OR (H131-H135)
***Tons:*** 0.04
***Year:*** 2007
***--*** --
***Generator EPA ID:*** CAS111111030
***Generator County Code:*** 30
***Generator County:*** Orange
***TSD EPA ID:*** CAD028409019
***TSD County Code:*** 19
***TSD County:*** Los Angeles
***State Waste Code:*** 223
***State Waste Code Desc.:*** Unspecified oil-containing waste
***Method Code:*** H141
***Method Description:*** STORAGE, BULKING, AND/OR TRANSFER OFF SITE--NO TREATMENT/REOVERY (H010-H129) OR (H131-H135)
***Tons:*** 8.935
***Year:*** 2008
***--*** --
***Generator EPA ID:*** CAS111111030
***Generator County Code:*** 30
***Generator County:*** Orange
***TSD EPA ID:*** CAD981696420
***TSD County Code:*** 19
***TSD County:*** Los Angeles
***State Waste Code:*** 223
***State Waste Code Desc.:*** Unspecified oil-containing waste
***Method Code:*** H141
***Method Description:*** STORAGE, BULKING, AND/OR TRANSFER OFF SITE--NO TREATMENT/REOVERY (H010-H129) OR (H131-H135)
***Tons:*** 0.143
***Year:*** 2008
***--*** --
***Generator EPA ID:*** CAS111111030
***Generator County Code:*** 30
***Generator County:*** Orange
***TSD EPA ID:*** CAD028409019
***TSD County Code:*** 19
***TSD County:*** Los Angeles
***State Waste Code:*** 223
***State Waste Code Desc.:*** Unspecified oil-containing waste
***Method Code:*** H141
***Method Description:*** STORAGE, BULKING, AND/OR TRANSFER OFF SITE--NO TREATMENT/REOVERY (H010-H129) OR (H131-H135)
***Tons:*** 5.495
***Year:*** 2009
***--*** --
***Generator EPA ID:*** CAS111111030
***Generator County Code:*** 30
***Generator County:*** Orange
***TSD EPA ID:*** CAD981696420
***TSD County Code:*** 19
***TSD County:*** Los Angeles
***State Waste Code:*** 223
***State Waste Code Desc.:*** Unspecified oil-containing waste
***Method Code:*** H141

***Method Description:*** STORAGE, BULKING, AND/OR TRANSFER OFF SITE--NO TREATMENT/REOVERY (H010-H129) OR (H131-H135)
***Tons:*** 0.0605
***Year:*** 2009
***--*** --
***Generator EPA ID:*** CAS111111030
***Generator County Code:*** 30
***Generator County:*** Orange
***TSD EPA ID:*** CAD028409019
***TSD County Code:*** 19
***TSD County:*** Los Angeles
***State Waste Code:*** 223
***State Waste Code Desc.:*** Unspecified oil-containing waste
***Method Code:*** H141
***Method Description:*** STORAGE, BULKING, AND/OR TRANSFER OFF SITE--NO TREATMENT/REOVERY (H010-H129) OR (H131-H135)
***Tons:*** 6.9593
***Year:*** 2010
***--*** --
***Generator EPA ID:*** CAS111111030
***Generator County Code:*** 30
***Generator County:*** Orange
***TSD EPA ID:*** CAD028409019
***TSD County Code:*** 19
***TSD County:*** Los Angeles
***State Waste Code:*** 223
***State Waste Code Desc.:*** Unspecified oil-containing waste
***Method Code:*** H141
***Method Description:*** STORAGE, BULKING, AND/OR TRANSFER OFF SITE--NO TREATMENT/REOVERY (H010-H129) OR (H131-H135)
***Tons:*** 2.2375
***Year:*** 2011
***--*** --
***Generator EPA ID:*** CAS111111030
***Generator County Code:*** 30
***Generator County:*** Orange
***TSD EPA ID:*** CAD028409019
***TSD County Code:*** 19
***TSD County:*** Los Angeles
***State Waste Code:*** 223
***State Waste Code Desc.:*** Unspecified oil-containing waste
***Method Code:*** H141
***Method Description:*** STORAGE, BULKING, AND/OR TRANSFER OFF SITE--NO TREATMENT/REOVERY (H010-H129) OR (H131-H135)
***Tons:*** 1.54865
***Year:*** 2012
***--*** --
***Generator EPA ID:*** CAS111111030
***Generator County Code:*** 30
***Generator County:*** Orange
***TSD EPA ID:*** CAD981696420
***TSD County Code:*** 19
***TSD County:*** Los Angeles
***State Waste Code:*** 223
***State Waste Code Desc.:*** Unspecified oil-containing waste
***Method Code:*** H141
***Method Description:*** STORAGE, BULKING, AND/OR TRANSFER OFF SITE--NO TREATMENT/REOVERY (H010-H129) OR (H131-H135)
***Tons:*** 0.0935
***Year:*** 2012
***--*** --
***Generator EPA ID:*** CAS111111030
***Generator County Code:*** 30
***Generator County:*** Orange
***TSD EPA ID:*** CAD028409019
***TSD County Code:*** 19
***TSD County:*** Los Angeles
***State Waste Code:*** 223
***State Waste Code Desc.:*** Unspecified oil-containing waste
***Method Code:*** H141
***Method Description:*** STORAGE, BULKING, AND/OR TRANSFER OFF SITE--NO TREATMENT/REOVERY (H010-H129) OR (H131-

H135)
***Tons:*** 2.74
***Year:*** 2013
***--*** --
***Generator EPA ID:*** CAS111111030
***Generator County Code:*** 30
***Generator County:*** Orange
***TSD EPA ID:*** CAD028409019
***TSD County Code:*** 19
***TSD County:*** Los Angeles
***State Waste Code:*** 223
***State Waste Code Desc.:*** Unspecified oil-containing waste
***Method Code:*** H141
***Method Description:*** STORAGE, BULKING, AND/OR TRANSFER OFF SITE--NO TREATMENT/REOVERY (H010-H129) OR (H131-H135)
***Tons:*** 2.4
***Year:*** 2014
***--*** --
***Generator EPA ID:*** CAS111111030
***Generator County Code:*** 30
***Generator County:*** Orange
***TSD EPA ID:*** CAD028409019
***TSD County Code:*** 19
***TSD County:*** Los Angeles
***State Waste Code:*** 223
***State Waste Code Desc.:*** Unspecified oil-containing waste
***Method Code:*** H141
***Method Description:*** STORAGE, BULKING, AND/OR TRANSFER OFF SITE--NO TREATMENT/REOVERY (H010-H129) OR (H131-H135)
***Tons:*** 6.52
***Year:*** 2015
***--*** --
***Generator EPA ID:*** CAS111111030
***Generator County Code:*** 30
***Generator County:*** Orange
***TSD EPA ID:*** CAD982444481
***TSD County Code:*** 36
***TSD County:*** San Bernardino
***State Waste Code:*** 223
***State Waste Code Desc.:*** Unspecified oil-containing waste
***Method Code:*** H141
***Method Description:*** STORAGE, BULKING, AND/OR TRANSFER OFF SITE--NO TREATMENT/REOVERY (H010-H129) OR (H131-H135)
***Tons:*** 0.892
***Year:*** 2006
***--*** --
***Generator EPA ID:*** CAS111111030
***Generator County Code:*** 30
***Generator County:*** Orange
***TSD EPA ID:*** CAD982444481
***TSD County Code:*** 36
***TSD County:*** San Bernardino
***State Waste Code:*** 223
***State Waste Code Desc.:*** Unspecified oil-containing waste
***Method Code:*** H141
***Method Description:*** STORAGE, BULKING, AND/OR TRANSFER OFF SITE--NO TREATMENT/REOVERY (H010-H129) OR (H131-H135)
***Tons:*** 0.192
***Year:*** 2007
***--*** --
***Generator EPA ID:*** CAS111111030
***Generator County Code:*** 30
***Generator County:*** Orange
***TSD EPA ID:*** CAD982444481
***TSD County Code:*** 36
***TSD County:*** San Bernardino
***State Waste Code:*** 223
***State Waste Code Desc.:*** Unspecified oil-containing waste
***Method Code:*** H141
***Method Description:*** STORAGE, BULKING, AND/OR TRANSFER OFF SITE--NO TREATMENT/REOVERY (H010-H129) OR (H131-H135)

***Tons:*** 40.4446
***Year:*** 2008
***--*** --
***Generator EPA ID:*** CAS111111030
***Generator County Code:*** 30
***Generator County:*** Orange
***TSD EPA ID:*** CAD982444481
***TSD County Code:*** 36
***TSD County:*** San Bernardino
***State Waste Code:*** 223
***State Waste Code Desc.:*** Unspecified oil-containing waste
***Method Code:*** H141
***Method Description:*** STORAGE, BULKING, AND/OR TRANSFER OFF SITE--NO TREATMENT/REOVERY (H010-H129) OR (H131-H135)
***Tons:*** 0.09
***Year:*** 2009
***--*** --
***Generator EPA ID:*** CAS111111030
***Generator County Code:*** 30
***Generator County:*** Orange
***TSD EPA ID:*** CAD982444481
***TSD County Code:*** 36
***TSD County:*** San Bernardino
***State Waste Code:*** 223
***State Waste Code Desc.:*** Unspecified oil-containing waste
***Method Code:*** H141
***Method Description:*** STORAGE, BULKING, AND/OR TRANSFER OFF SITE--NO TREATMENT/REOVERY (H010-H129) OR (H131-H135)
***Tons:*** 15.2454
***Year:*** 2010
***--*** --
***Generator EPA ID:*** CAS111111030
***Generator County Code:*** 30
***Generator County:*** Orange
***TSD EPA ID:*** CAD982444481
***TSD County Code:*** 36
***TSD County:*** San Bernardino
***State Waste Code:*** 223
***State Waste Code Desc.:*** Unspecified oil-containing waste
***Method Code:*** H141
***Method Description:*** STORAGE, BULKING, AND/OR TRANSFER OFF SITE--NO TREATMENT/REOVERY (H010-H129) OR (H131-H135)
***Tons:*** 0.15
***Year:*** 2011
***--*** --
***Generator EPA ID:*** CAS111111030
***Generator County Code:*** 30
***Generator County:*** Orange
***TSD EPA ID:*** TXD982560294
***TSD County Code:*** 99
***TSD County:*** Unknown
***State Waste Code:*** 223
***State Waste Code Desc.:*** Unspecified oil-containing waste
***Method Code:*** H141
***Method Description:*** STORAGE, BULKING, AND/OR TRANSFER OFF SITE--NO TREATMENT/REOVERY (H010-H129) OR (H131-H135)
***Tons:*** 0.1165
***Year:*** 2013
***--*** --
***Generator EPA ID:*** CAS111111030
***Generator County Code:*** 30
***Generator County:*** Orange
***TSD EPA ID:*** TXD982560294
***TSD County Code:*** 99
***TSD County:*** Unknown
***State Waste Code:*** 223
***State Waste Code Desc.:*** Unspecified oil-containing waste
***Method Code:*** H141
***Method Description:*** STORAGE, BULKING, AND/OR TRANSFER OFF SITE--NO TREATMENT/REOVERY (H010-H129) OR (H131-H135)
***Tons:*** 0.015

| | |
|---|---|
| ***Year:*** | 2014 |
| ***--*** | -- |
| ***Generator EPA ID:*** | CAS111111030 |
| ***Generator County Code:*** | 30 |
| ***Generator County:*** | Orange |
| ***TSD EPA ID:*** | CAD409028019 |
| ***TSD County Code:*** | |
| ***TSD County:*** | |
| ***State Waste Code:*** | 223 |
| ***State Waste Code Desc.:*** | Unspecified oil-containing waste |
| ***Method Code:*** | H141 |
| ***Method Description:*** | STORAGE, BULKING, AND/OR TRANSFER OFF SITE--NO TREATMENT/REOVERY (H010-H129) OR (H131-H135) |
| ***Tons:*** | 0.1 |
| ***Year:*** | 2007 |
| ***--*** | -- |
| ***Generator EPA ID:*** | CAS111111030 |
| ***Generator County Code:*** | 30 |
| ***Generator County:*** | Orange |
| ***TSD EPA ID:*** | CAD000633164 |
| ***TSD County Code:*** | 13 |
| ***TSD County:*** | Imperial |
| ***State Waste Code:*** | 223 |
| ***State Waste Code Desc.:*** | Unspecified oil-containing waste |
| ***Method Code:*** | D80 |
| ***Method Description:*** | Disposal, landfill |
| ***Tons:*** | 8.428 |
| ***Year:*** | 1994 |
| ***--*** | -- |
| ***Generator EPA ID:*** | CAS111111030 |
| ***Generator County Code:*** | 30 |
| ***Generator County:*** | Orange |
| ***TSD EPA ID:*** | CAD980675276 |
| ***TSD County Code:*** | 15 |
| ***TSD County:*** | Kern |
| ***State Waste Code:*** | 223 |
| ***State Waste Code Desc.:*** | Unspecified oil-containing waste |
| ***Method Code:*** | D80 |
| ***Method Description:*** | Disposal, landfill |
| ***Tons:*** | 29.498 |
| ***Year:*** | 1999 |
| ***--*** | -- |
| ***Generator EPA ID:*** | CAS111111030 |
| ***Generator County Code:*** | 30 |
| ***Generator County:*** | Orange |
| ***TSD EPA ID:*** | CAT000646117 |
| ***TSD County Code:*** | 16 |
| ***TSD County:*** | Kings |
| ***State Waste Code:*** | 223 |
| ***State Waste Code Desc.:*** | Unspecified oil-containing waste |
| ***Method Code:*** | D80 |
| ***Method Description:*** | Disposal, landfill |
| ***Tons:*** | 1.1 |
| ***Year:*** | 1993 |
| ***--*** | -- |
| ***Generator EPA ID:*** | CAS111111030 |
| ***Generator County Code:*** | 30 |
| ***Generator County:*** | Orange |
| ***TSD EPA ID:*** | CAT000646117 |
| ***TSD County Code:*** | 16 |
| ***TSD County:*** | Kings |
| ***State Waste Code:*** | 223 |
| ***State Waste Code Desc.:*** | Unspecified oil-containing waste |
| ***Method Code:*** | D80 |
| ***Method Description:*** | Disposal, landfill |
| ***Tons:*** | 1 |
| ***Year:*** | 1995 |
| ***--*** | -- |
| ***Generator EPA ID:*** | CAS111111030 |
| ***Generator County Code:*** | 30 |
| ***Generator County:*** | Orange |

***TSD EPA ID:*** CAD008364432
***TSD County Code:*** 19
***TSD County:*** Los Angeles
***State Waste Code:*** 223
***State Waste Code Desc.:*** Unspecified oil-containing waste
***Method Code:*** D80
***Method Description:*** Disposal, landfill
***Tons:*** 0.425
***Year:*** 2000
***--*** --
***Generator EPA ID:*** CAS111111030
***Generator County Code:*** 30
***Generator County:*** Orange
***TSD EPA ID:*** CAT080011059
***TSD County Code:*** 19
***TSD County:*** Los Angeles
***State Waste Code:*** 223
***State Waste Code Desc.:*** Unspecified oil-containing waste
***Method Code:*** D99
***Method Description:*** Disposal, other
***Tons:*** 0.05
***Year:*** 1994
***--*** --
***Generator EPA ID:*** CAS111111030
***Generator County Code:*** 30
***Generator County:*** Orange
***TSD EPA ID:*** CAT080011059
***TSD County Code:*** 19
***TSD County:*** Los Angeles
***State Waste Code:*** 223
***State Waste Code Desc.:*** Unspecified oil-containing waste
***Method Code:*** D99
***Method Description:*** Disposal, other
***Tons:*** 0.02
***Year:*** 1995
***--*** --
***Generator EPA ID:*** CAS111111030
***Generator County Code:*** 30
***Generator County:*** Orange
***TSD EPA ID:*** CAT080011059
***TSD County Code:*** 19
***TSD County:*** Los Angeles
***State Waste Code:*** 223
***State Waste Code Desc.:*** Unspecified oil-containing waste
***Method Code:*** D99
***Method Description:*** Disposal, other
***Tons:*** 0.015
***Year:*** 1996
***--*** --
***Generator EPA ID:*** CAS111111030
***Generator County Code:*** 30
***Generator County:*** Orange
***TSD EPA ID:***
***TSD County Code:***
***TSD County:***
***State Waste Code:*** 223
***State Waste Code Desc.:*** Unspecified oil-containing waste
***Method Code:*** D99
***Method Description:*** Disposal, other
***Tons:*** 0.25
***Year:*** 1996
***--*** --
***Generator EPA ID:*** CAS111111030
***Generator County Code:*** 30
***Generator County:*** Orange
***TSD EPA ID:*** CAD000088252
***TSD County Code:*** 19
***TSD County:*** Los Angeles
***State Waste Code:*** 223
***State Waste Code Desc.:*** Unspecified oil-containing waste
***Method Code:*** H01

***Method Description:*** Transfer station
***Tons:*** 0.4
***Year:*** 1995
***--*** --
***Generator EPA ID:*** CAS111111030
***Generator County Code:*** 30
***Generator County:*** Orange
***TSD EPA ID:*** CAD028409019
***TSD County Code:*** 19
***TSD County:*** Los Angeles
***State Waste Code:*** 223
***State Waste Code Desc.:*** Unspecified oil-containing waste
***Method Code:*** H01
***Method Description:*** Transfer station
***Tons:*** 0.45
***Year:*** 1998
***--*** --
***Generator EPA ID:*** CAS111111030
***Generator County Code:*** 30
***Generator County:*** Orange
***TSD EPA ID:*** CAD050806850
***TSD County Code:*** 19
***TSD County:*** Los Angeles
***State Waste Code:*** 223
***State Waste Code Desc.:*** Unspecified oil-containing waste
***Method Code:*** H01
***Method Description:*** Transfer station
***Tons:*** 0.525
***Year:*** 1998
***--*** --
***Generator EPA ID:*** CAS111111030
***Generator County Code:*** 30
***Generator County:*** Orange
***TSD EPA ID:*** CAD028409019
***TSD County Code:*** 19
***TSD County:*** Los Angeles
***State Waste Code:*** 223
***State Waste Code Desc.:*** Unspecified oil-containing waste
***Method Code:*** H01
***Method Description:*** Transfer station
***Tons:*** 1.3625
***Year:*** 1999
***--*** --
***Generator EPA ID:*** CAS111111030
***Generator County Code:*** 30
***Generator County:*** Orange
***TSD EPA ID:*** CAD028409019
***TSD County Code:*** 19
***TSD County:*** Los Angeles
***State Waste Code:*** 223
***State Waste Code Desc.:*** Unspecified oil-containing waste
***Method Code:*** H01
***Method Description:*** Transfer station
***Tons:*** 0.975
***Year:*** 2000
***--*** --
***Generator EPA ID:*** CAS111111030
***Generator County Code:*** 30
***Generator County:*** Orange
***TSD EPA ID:*** CAD028409019
***TSD County Code:*** 19
***TSD County:*** Los Angeles
***State Waste Code:*** 223
***State Waste Code Desc.:*** Unspecified oil-containing waste
***Method Code:*** H01
***Method Description:*** Transfer station
***Tons:*** 1.125
***Year:*** 2001
***--*** --
***Generator EPA ID:*** CAS111111030
***Generator County Code:*** 30

***Generator County:*** Orange
***TSD EPA ID:*** CAD028409019
***TSD County Code:*** 19
***TSD County:*** Los Angeles
***State Waste Code:*** 223
***State Waste Code Desc.:*** Unspecified oil-containing waste
***Method Code:*** H01
***Method Description:*** Transfer station
***Tons:*** 2.4575
***Year:*** 2002
***--*** --
***Generator EPA ID:*** CAS111111030
***Generator County Code:*** 30
***Generator County:*** Orange
***TSD EPA ID:*** CAD028409019
***TSD County Code:*** 19
***TSD County:*** Los Angeles
***State Waste Code:*** 223
***State Waste Code Desc.:*** Unspecified oil-containing waste
***Method Code:*** H01
***Method Description:*** Transfer station
***Tons:*** 4.6325
***Year:*** 2003
***--*** --
***Generator EPA ID:*** CAS111111030
***Generator County Code:*** 30
***Generator County:*** Orange
***TSD EPA ID:*** CAD028409019
***TSD County Code:*** 19
***TSD County:*** Los Angeles
***State Waste Code:*** 223
***State Waste Code Desc.:*** Unspecified oil-containing waste
***Method Code:*** H01
***Method Description:*** Transfer station
***Tons:*** 5.2719
***Year:*** 2004
***--*** --
***Generator EPA ID:*** CAS111111030
***Generator County Code:*** 30
***Generator County:*** Orange
***TSD EPA ID:*** CAD028409019
***TSD County Code:*** 19
***TSD County:*** Los Angeles
***State Waste Code:*** 223
***State Waste Code Desc.:*** Unspecified oil-containing waste
***Method Code:*** H01
***Method Description:*** Transfer station
***Tons:*** 4.44775
***Year:*** 2005
***--*** --
***Generator EPA ID:*** CAS111111030
***Generator County Code:*** 30
***Generator County:*** Orange
***TSD EPA ID:*** CAD028409019
***TSD County Code:*** 19
***TSD County:*** Los Angeles
***State Waste Code:*** 223
***State Waste Code Desc.:*** Unspecified oil-containing waste
***Method Code:*** H01
***Method Description:*** Transfer station
***Tons:*** 5.1277
***Year:*** 2006
***--*** --
***Generator EPA ID:*** CAS111111030
***Generator County Code:*** 30
***Generator County:*** Orange
***TSD EPA ID:*** CAD981696420
***TSD County Code:*** 19
***TSD County:*** Los Angeles
***State Waste Code:*** 223
***State Waste Code Desc.:*** Unspecified oil-containing waste

***Method Code:*** H01
***Method Description:*** Transfer station
***Tons:*** 0.06255
***Year:*** 2006
***--*** --
***Generator EPA ID:*** CAS111111030
***Generator County Code:*** 30
***Generator County:*** Orange
***TSD EPA ID:*** CAT080022148
***TSD County Code:*** 36
***TSD County:*** San Bernardino
***State Waste Code:*** 223
***State Waste Code Desc.:*** Unspecified oil-containing waste
***Method Code:*** H01
***Method Description:*** Transfer station
***Tons:*** 0.2293
***Year:*** 1995
***--*** --
***Generator EPA ID:*** CAS111111030
***Generator County Code:*** 30
***Generator County:*** Orange
***TSD EPA ID:*** CAT080022148
***TSD County Code:*** 36
***TSD County:*** San Bernardino
***State Waste Code:*** 223
***State Waste Code Desc.:*** Unspecified oil-containing waste
***Method Code:*** H01
***Method Description:*** Transfer station
***Tons:*** 2.3976
***Year:*** 1996
***--*** --
***Generator EPA ID:*** CAS111111030
***Generator County Code:*** 30
***Generator County:*** Orange
***TSD EPA ID:*** CAD982444481
***TSD County Code:*** 36
***TSD County:*** San Bernardino
***State Waste Code:*** 223
***State Waste Code Desc.:*** Unspecified oil-containing waste
***Method Code:*** H01
***Method Description:*** Transfer station
***Tons:*** 0.1251
***Year:*** 2003
***--*** --
***Generator EPA ID:*** CAS111111030
***Generator County Code:*** 30
***Generator County:*** Orange
***TSD EPA ID:*** CAT080010101
***TSD County Code:*** 37
***TSD County:*** San Diego
***State Waste Code:*** 223
***State Waste Code Desc.:*** Unspecified oil-containing waste
***Method Code:*** H01
***Method Description:*** Transfer station
***Tons:*** 1.0255
***Year:*** 1993
***--*** --
***Generator EPA ID:*** CAS111111030
***Generator County Code:*** 30
***Generator County:*** Orange
***TSD EPA ID:*** CAT080010101
***TSD County Code:*** 37
***TSD County:*** San Diego
***State Waste Code:*** 223
***State Waste Code Desc.:*** Unspecified oil-containing waste
***Method Code:*** H01
***Method Description:*** Transfer station
***Tons:*** 0.675
***Year:*** 1994
***--*** --
***Generator EPA ID:*** CAS111111030

***Generator County Code:*** 30
***Generator County:*** Orange
***TSD EPA ID:*** AZD049318009
***TSD County Code:*** 99
***TSD County:*** Unknown
***State Waste Code:*** 223
***State Waste Code Desc.:*** Unspecified oil-containing waste
***Method Code:*** H01
***Method Description:*** Transfer station
***Tons:*** 0.03
***Year:*** 1993
***--*** --
***Generator EPA ID:*** CAS111111030
***Generator County Code:*** 30
***Generator County:*** Orange
***TSD EPA ID:*** AZD049318009
***TSD County Code:*** 99
***TSD County:*** Unknown
***State Waste Code:*** 223
***State Waste Code Desc.:*** Unspecified oil-containing waste
***Method Code:*** H01
***Method Description:*** Transfer station
***Tons:*** 0.925
***Year:*** 1995
***--*** --
***Generator EPA ID:*** CAS111111030
***Generator County Code:*** 30
***Generator County:*** Orange
***TSD EPA ID:*** CAT080013352
***TSD County Code:*** 19
***TSD County:*** Los Angeles
***State Waste Code:*** 223
***State Waste Code Desc.:*** Unspecified oil-containing waste
***Method Code:*** R01
***Method Description:*** Recycler
***Tons:*** 23.352
***Year:*** 1993
***--*** --
***Generator EPA ID:*** CAS111111030
***Generator County Code:*** 30
***Generator County:*** Orange
***TSD EPA ID:*** CAT080013352
***TSD County Code:*** 19
***TSD County:*** Los Angeles
***State Waste Code:*** 223
***State Waste Code Desc.:*** Unspecified oil-containing waste
***Method Code:*** R01
***Method Description:*** Recycler
***Tons:*** 61.8828
***Year:*** 1996
***--*** --
***Generator EPA ID:*** CAS111111030
***Generator County Code:*** 30
***Generator County:*** Orange
***TSD EPA ID:*** CAT080013352
***TSD County Code:*** 19
***TSD County:*** Los Angeles
***State Waste Code:*** 223
***State Waste Code Desc.:*** Unspecified oil-containing waste
***Method Code:*** R01
***Method Description:*** Recycler
***Tons:*** 2.085
***Year:*** 2000
***--*** --
***Generator EPA ID:*** CAS111111030
***Generator County Code:*** 30
***Generator County:*** Orange
***TSD EPA ID:*** CAT080013352
***TSD County Code:*** 19
***TSD County:*** Los Angeles
***State Waste Code:*** 223

***State Waste Code Desc.:*** Unspecified oil-containing waste
***Method Code:*** R01
***Method Description:*** Recycler
***Tons:*** 0.22935
***Year:*** 2004
***--*** --
***Generator EPA ID:*** CAS111111030
***Generator County Code:*** 30
***Generator County:*** Orange
***TSD EPA ID:*** CAT080013352
***TSD County Code:*** 19
***TSD County:*** Los Angeles
***State Waste Code:*** 223
***State Waste Code Desc.:*** Unspecified oil-containing waste
***Method Code:*** R01
***Method Description:*** Recycler
***Tons:*** 0.2
***Year:*** 2006
***--*** --
***Generator EPA ID:*** CAS111111030
***Generator County Code:*** 30
***Generator County:*** Orange
***TSD EPA ID:*** CAL000174112
***TSD County Code:*** 34
***TSD County:*** Sacramento
***State Waste Code:*** 223
***State Waste Code Desc.:*** Unspecified oil-containing waste
***Method Code:*** R01
***Method Description:*** Recycler
***Tons:*** 4.17
***Year:*** 2001
***--*** --
***Generator EPA ID:*** CAS111111030
***Generator County Code:*** 30
***Generator County:*** Orange
***TSD EPA ID:*** CAD982444481
***TSD County Code:*** 36
***TSD County:*** San Bernardino
***State Waste Code:*** 223
***State Waste Code Desc.:*** Unspecified oil-containing waste
***Method Code:*** R01
***Method Description:*** Recycler
***Tons:*** 1.2
***Year:*** 1999
***--*** --
***Generator EPA ID:*** CAS111111030
***Generator County Code:*** 30
***Generator County:*** Orange
***TSD EPA ID:*** CAD982444481
***TSD County Code:*** 36
***TSD County:*** San Bernardino
***State Waste Code:*** 223
***State Waste Code Desc.:*** Unspecified oil-containing waste
***Method Code:*** R01
***Method Description:*** Recycler
***Tons:*** 0.125
***Year:*** 2000
***--*** --
***Generator EPA ID:*** CAS111111030
***Generator County Code:*** 30
***Generator County:*** Orange
***TSD EPA ID:*** CAD982444481
***TSD County Code:*** 36
***TSD County:*** San Bernardino
***State Waste Code:*** 223
***State Waste Code Desc.:*** Unspecified oil-containing waste
***Method Code:*** R01
***Method Description:*** Recycler
***Tons:*** 0.2
***Year:*** 2001
***--*** --

***Generator EPA ID:*** CAS111111030
***Generator County Code:*** 30
***Generator County:*** Orange
***TSD EPA ID:*** CAD982444481
***TSD County Code:*** 36
***TSD County:*** San Bernardino
***State Waste Code:*** 223
***State Waste Code Desc.:*** Unspecified oil-containing waste
***Method Code:*** R01
***Method Description:*** Recycler
***Tons:*** 0.025
***Year:*** 2006
***--*** --
***Generator EPA ID:*** CAS111111030
***Generator County Code:*** 30
***Generator County:*** Orange
***TSD EPA ID:*** FLD980711071
***TSD County Code:*** 99
***TSD County:*** Unknown
***State Waste Code:*** 223
***State Waste Code Desc.:*** Unspecified oil-containing waste
***Method Code:*** R01
***Method Description:*** Recycler
***Tons:*** 0.12
***Year:*** 1999
***--*** --
***Generator EPA ID:*** CAS111111030
***Generator County Code:*** 30
***Generator County:*** Orange
***TSD EPA ID:*** FLD980711071
***TSD County Code:*** 99
***TSD County:*** Unknown
***State Waste Code:*** 223
***State Waste Code Desc.:*** Unspecified oil-containing waste
***Method Code:*** R01
***Method Description:*** Recycler
***Tons:*** 0.06672
***Year:*** 2006
***--*** --
***Generator EPA ID:*** CAS111111030
***Generator County Code:*** 30
***Generator County:*** Orange
***TSD EPA ID:*** CAD028409019
***TSD County Code:*** 19
***TSD County:*** Los Angeles
***State Waste Code:*** 223
***State Waste Code Desc.:*** Unspecified oil-containing waste
***Method Code:*** T01
***Method Description:*** Treatment, tank
***Tons:*** 5.2125
***Year:*** 1999
***--*** --
***Generator EPA ID:*** CAS111111030
***Generator County Code:*** 30
***Generator County:*** Orange
***TSD EPA ID:*** CAD028409019
***TSD County Code:*** 19
***TSD County:*** Los Angeles
***State Waste Code:*** 223
***State Waste Code Desc.:*** Unspecified oil-containing waste
***Method Code:*** T01
***Method Description:*** Treatment, tank
***Tons:*** 0.6255
***Year:*** 2000
***--*** --
***Generator EPA ID:*** CAS111111030
***Generator County Code:*** 30
***Generator County:*** Orange
***TSD EPA ID:*** CAD028409019
***TSD County Code:*** 19
***TSD County:*** Los Angeles

***State Waste Code:*** 223
***State Waste Code Desc.:*** Unspecified oil-containing waste
***Method Code:*** T01
***Method Description:*** Treatment, tank
***Tons:*** 10.425
***Year:*** 2002
**--** --
***Generator EPA ID:*** CAS111111030
***Generator County Code:*** 30
***Generator County:*** Orange
***TSD EPA ID:*** CAD008364432
***TSD County Code:*** 19
***TSD County:*** Los Angeles
***State Waste Code:*** 223
***State Waste Code Desc.:*** Unspecified oil-containing waste
***Method Code:*** T01
***Method Description:*** Treatment, tank
***Tons:*** 0.0834
***Year:*** 2003
**--** --
***Generator EPA ID:*** CAS111111030
***Generator County Code:*** 30
***Generator County:*** Orange
***TSD EPA ID:*** CAD028409019
***TSD County Code:*** 19
***TSD County:*** Los Angeles
***State Waste Code:*** 223
***State Waste Code Desc.:*** Unspecified oil-containing waste
***Method Code:*** T01
***Method Description:*** Treatment, tank
***Tons:*** 4.81218
***Year:*** 2003
**--** --
***Generator EPA ID:*** CAS111111030
***Generator County Code:*** 30
***Generator County:*** Orange
***TSD EPA ID:*** CAD028409019
***TSD County Code:*** 19
***TSD County:*** Los Angeles
***State Waste Code:*** 223
***State Waste Code Desc.:*** Unspecified oil-containing waste
***Method Code:*** T01
***Method Description:*** Treatment, tank
***Tons:*** 10.2165
***Year:*** 2004
**--** --
***Generator EPA ID:*** CAS111111030
***Generator County Code:*** 30
***Generator County:*** Orange
***TSD EPA ID:*** CAD028409019
***TSD County Code:*** 19
***TSD County:*** Los Angeles
***State Waste Code:*** 223
***State Waste Code Desc.:*** Unspecified oil-containing waste
***Method Code:*** T01
***Method Description:*** Treatment, tank
***Tons:*** 16.4715
***Year:*** 2005
**--** --
***Generator EPA ID:*** CAS111111030
***Generator County Code:*** 30
***Generator County:*** Orange
***TSD EPA ID:*** CAD980675276
***TSD County Code:*** 15
***TSD County:*** Kern
***State Waste Code:*** 223
***State Waste Code Desc.:*** Unspecified oil-containing waste
***Method Code:***
***Method Description:***
***Tons:*** 12.642
***Year:*** 1999

| | |
|---|---|
| **--** | -- |
| **Generator EPA ID:** | CAS111111030 |
| **Generator County Code:** | 30 |
| **Generator County:** | Orange |
| **TSD EPA ID:** | CAD028409019 |
| **TSD County Code:** | 19 |
| **TSD County:** | Los Angeles |
| **State Waste Code:** | 223 |
| **State Waste Code Desc.:** | Unspecified oil-containing waste |
| **Method Code:** | |
| **Method Description:** | |
| **Tons:** | 0.115 |
| **Year:** | 2003 |
| **--** | -- |
| **Generator EPA ID:** | CAS111111030 |
| **Generator County Code:** | 30 |
| **Generator County:** | Orange |
| **TSD EPA ID:** | CAT080033681 |
| **TSD County Code:** | 19 |
| **TSD County:** | Los Angeles |
| **State Waste Code:** | 223 |
| **State Waste Code Desc.:** | Unspecified oil-containing waste |
| **Method Code:** | |
| **Method Description:** | |
| **Tons:** | 0.4587 |
| **Year:** | 2004 |
| **--** | -- |
| **Generator EPA ID:** | CAS111111030 |
| **Generator County Code:** | 30 |
| **Generator County:** | Orange |
| **TSD EPA ID:** | CAD028409019 |
| **TSD County Code:** | 19 |
| **TSD County:** | Los Angeles |
| **State Waste Code:** | 223 |
| **State Waste Code Desc.:** | Unspecified oil-containing waste |
| **Method Code:** | |
| **Method Description:** | |
| **Tons:** | 1.0425 |
| **Year:** | 2006 |
| **--** | -- |
| **Generator EPA ID:** | CAS111111030 |
| **Generator County Code:** | 30 |
| **Generator County:** | Orange |
| **TSD EPA ID:** | AZD980892731 |
| **TSD County Code:** | 99 |
| **TSD County:** | Unknown |
| **State Waste Code:** | 223 |
| **State Waste Code Desc.:** | Unspecified oil-containing waste |
| **Method Code:** | |
| **Method Description:** | |
| **Tons:** | 0.4587 |
| **Year:** | 2001 |
| **--** | -- |
| **Generator EPA ID:** | CAS111111030 |
| **Generator County Code:** | 30 |
| **Generator County:** | Orange |
| **TSD EPA ID:** | FLD980711071 |
| **TSD County Code:** | 99 |
| **TSD County:** | Unknown |
| **State Waste Code:** | 223 |
| **State Waste Code Desc.:** | Unspecified oil-containing waste |
| **Method Code:** | |
| **Method Description:** | |
| **Tons:** | 0.012 |
| **Year:** | 2014 |
| **--** | -- |
| **Generator EPA ID:** | CAS111111030 |
| **Generator County Code:** | 30 |
| **Generator County:** | Orange |
| **TSD EPA ID:** | CAD028409019 |
| **TSD County Code:** | 19 |

***TSD County:*** Los Angeles
***State Waste Code:*** 231
***State Waste Code Desc.:*** Pesticide rinse water
***Method Code:*** H01
***Method Description:*** Transfer station
***Tons:*** 0.025
***Year:*** 2003
**--** --
***Generator EPA ID:*** CAS111111030
***Generator County Code:*** 30
***Generator County:*** Orange
***TSD EPA ID:*** CAD008302903
***TSD County Code:*** 19
***TSD County:*** Los Angeles
***State Waste Code:*** 232
***State Waste Code Desc.:*** Pesticides and other waste associated with pesticide production
***Method Code:*** H01
***Method Description:*** Transfer station
***Tons:*** 0.015
***Year:*** 1996
**--** --
***Generator EPA ID:*** CAS111111030
***Generator County Code:*** 30
***Generator County:*** Orange
***TSD EPA ID:*** CAT080022148
***TSD County Code:*** 36
***TSD County:*** San Bernardino
***State Waste Code:*** 232
***State Waste Code Desc.:*** Pesticides and other waste associated with pesticide production
***Method Code:*** H01
***Method Description:*** Transfer station
***Tons:*** 0.001
***Year:*** 1994
**--** --
***Generator EPA ID:*** CAS111111030
***Generator County Code:*** 30
***Generator County:*** Orange
***TSD EPA ID:*** CAT080022148
***TSD County Code:*** 36
***TSD County:*** San Bernardino
***State Waste Code:*** 232
***State Waste Code Desc.:*** Pesticides and other waste associated with pesticide production
***Method Code:*** H01
***Method Description:*** Transfer station
***Tons:*** 0.0208
***Year:*** 2000
**--** --
***Generator EPA ID:*** CAS111111030
***Generator County Code:*** 30
***Generator County:*** Orange
***TSD EPA ID:*** CAD008364432
***TSD County Code:*** 19
***TSD County:*** Los Angeles
***State Waste Code:*** 232
***State Waste Code Desc.:*** Pesticides and other waste associated with pesticide production
***Method Code:*** T01
***Method Description:*** Treatment, tank
***Tons:*** 1.668
***Year:*** 2001
**--** --
***Generator EPA ID:*** CAS111111030
***Generator County Code:*** 30
***Generator County:*** Orange
***TSD EPA ID:*** CAD028409019
***TSD County Code:*** 19
***TSD County:*** Los Angeles
***State Waste Code:*** 232
***State Waste Code Desc.:*** Pesticides and other waste associated with pesticide production
***Method Code:***
***Method Description:***
***Tons:*** 0.5

***Year:*** 2001
***--*** --
***Generator EPA ID:*** CAS111111030
***Generator County Code:*** 30
***Generator County:*** Orange
***TSD EPA ID:*** CAD008252405
***TSD County Code:*** 19
***TSD County:*** Los Angeles
***State Waste Code:*** 241
***State Waste Code Desc.:*** Tank bottom waste
***Method Code:*** R01
***Method Description:*** Recycler
***Tons:*** 0.1668
***Year:*** 1996
***--*** --
***Generator EPA ID:*** CAS111111030
***Generator County Code:*** 30
***Generator County:*** Orange
***TSD EPA ID:*** CAD044429835
***TSD County Code:*** 19
***TSD County:*** Los Angeles
***State Waste Code:*** 271
***State Waste Code Desc.:*** Organic monomer waste (includes unreacted resins)
***Method Code:*** D99
***Method Description:*** Disposal, other
***Tons:*** 0.2625
***Year:*** 1996
***--*** --
***Generator EPA ID:*** CAS111111030
***Generator County Code:*** 30
***Generator County:*** Orange
***TSD EPA ID:*** CAD044429835
***TSD County Code:*** 19
***TSD County:*** Los Angeles
***State Waste Code:*** 272
***State Waste Code Desc.:*** Polymeric resin waste
***Method Code:*** D99
***Method Description:*** Disposal, other
***Tons:*** 0.375
***Year:*** 1997
***--*** --
***Generator EPA ID:*** CAS111111030
***Generator County Code:*** 30
***Generator County:*** Orange
***TSD EPA ID:*** CAT080010101
***TSD County Code:*** 37
***TSD County:*** San Diego
***State Waste Code:*** 281
***State Waste Code Desc.:*** Adhesives
***Method Code:*** H01
***Method Description:*** Transfer station
***Tons:*** 0.05
***Year:*** 1993
***--*** --
***Generator EPA ID:*** CAS111111030
***Generator County Code:*** 30
***Generator County:*** Orange
***TSD EPA ID:*** CAT080013352
***TSD County Code:*** 19
***TSD County:*** Los Angeles
***State Waste Code:*** 291
***State Waste Code Desc.:*** Latex waste
***Method Code:*** H039
***Method Description:*** OTHER RECOVERY OF RECLAMATION FOR REUSE INCLUDING ACID REGENERATION, ORGANICS RECOVERY ECT
***Tons:*** 0.25
***Year:*** 2014
***--*** --
***Generator EPA ID:*** CAS111111030
***Generator County Code:*** 30
***Generator County:*** Orange

***TSD EPA ID:*** CAD982444481
***TSD County Code:*** 36
***TSD County:*** San Bernardino
***State Waste Code:*** 291
***State Waste Code Desc.:*** Latex waste
***Method Code:*** H039
***Method Description:*** OTHER RECOVERY OF RECLAMATION FOR REUSE INCLUDING ACID REGENERATION, ORGANICS RECOVERY ECT
***Tons:*** 0.175
***Year:*** 2013
***--*** --
***Generator EPA ID:*** CAS111111030
***Generator County Code:*** 30
***Generator County:*** Orange
***TSD EPA ID:*** CAD028409019
***TSD County Code:*** 19
***TSD County:*** Los Angeles
***State Waste Code:*** 291
***State Waste Code Desc.:*** Latex waste
***Method Code:*** H135
***Method Description:*** DISCHARGE TO SEWER/POTW OR NPDES(WITH PRIOR STORAGE--WITH OR WITHOUT TREATMENT)
***Tons:*** 1.251
***Year:*** 2006
***--*** --
***Generator EPA ID:*** CAS111111030
***Generator County Code:*** 30
***Generator County:*** Orange
***TSD EPA ID:*** CAD028409019
***TSD County Code:*** 19
***TSD County:*** Los Angeles
***State Waste Code:*** 291
***State Waste Code Desc.:*** Latex waste
***Method Code:*** H135
***Method Description:*** DISCHARGE TO SEWER/POTW OR NPDES(WITH PRIOR STORAGE--WITH OR WITHOUT TREATMENT)
***Tons:*** 21.2253
***Year:*** 2007
***--*** --
***Generator EPA ID:*** CAS111111030
***Generator County Code:*** 30
***Generator County:*** Orange
***TSD EPA ID:*** CAD028409019
***TSD County Code:*** 19
***TSD County:*** Los Angeles
***State Waste Code:*** 291
***State Waste Code Desc.:*** Latex waste
***Method Code:*** H135
***Method Description:*** DISCHARGE TO SEWER/POTW OR NPDES(WITH PRIOR STORAGE--WITH OR WITHOUT TREATMENT)
***Tons:*** 0.834
***Year:*** 2008
***--*** --
***Generator EPA ID:*** CAS111111030
***Generator County Code:*** 30
***Generator County:*** Orange
***TSD EPA ID:*** CAD028409019
***TSD County Code:*** 19
***TSD County:*** Los Angeles
***State Waste Code:*** 291
***State Waste Code Desc.:*** Latex waste
***Method Code:*** H135
***Method Description:*** DISCHARGE TO SEWER/POTW OR NPDES(WITH PRIOR STORAGE--WITH OR WITHOUT TREATMENT)
***Tons:*** 1.4595
***Year:*** 2014
***--*** --
***Generator EPA ID:*** CAS111111030
***Generator County Code:*** 30
***Generator County:*** Orange
***TSD EPA ID:*** CAD028409019
***TSD County Code:*** 19
***TSD County:*** Los Angeles
***State Waste Code:*** 291
***State Waste Code Desc.:*** Latex waste

| | |
|---|---|
| ***Method Code:*** | H141 |
| ***Method Description:*** | STORAGE, BULKING, AND/OR TRANSFER OFF SITE--NO TREATMENT/REOVERY (H010-H129) OR (H131-H135) |
| ***Tons:*** | 0.375 |
| ***Year:*** | 2006 |
| ***--*** | -- |
| ***Generator EPA ID:*** | CAS111111030 |
| ***Generator County Code:*** | 30 |
| ***Generator County:*** | Orange |
| ***TSD EPA ID:*** | CAD028409019 |
| ***TSD County Code:*** | 19 |
| ***TSD County:*** | Los Angeles |
| ***State Waste Code:*** | 291 |
| ***State Waste Code Desc.:*** | Latex waste |
| ***Method Code:*** | H141 |
| ***Method Description:*** | STORAGE, BULKING, AND/OR TRANSFER OFF SITE--NO TREATMENT/REOVERY (H010-H129) OR (H131-H135) |
| ***Tons:*** | 0.13344 |
| ***Year:*** | 2007 |
| ***--*** | -- |
| ***Generator EPA ID:*** | CAS111111030 |
| ***Generator County Code:*** | 30 |
| ***Generator County:*** | Orange |
| ***TSD EPA ID:*** | CAD028409019 |
| ***TSD County Code:*** | 19 |
| ***TSD County:*** | Los Angeles |
| ***State Waste Code:*** | 291 |
| ***State Waste Code Desc.:*** | Latex waste |
| ***Method Code:*** | H141 |
| ***Method Description:*** | STORAGE, BULKING, AND/OR TRANSFER OFF SITE--NO TREATMENT/REOVERY (H010-H129) OR (H131-H135) |
| ***Tons:*** | 0.09004 |
| ***Year:*** | 2008 |
| ***--*** | -- |
| ***Generator EPA ID:*** | CAS111111030 |
| ***Generator County Code:*** | 30 |
| ***Generator County:*** | Orange |
| ***TSD EPA ID:*** | CAD028409019 |
| ***TSD County Code:*** | 19 |
| ***TSD County:*** | Los Angeles |
| ***State Waste Code:*** | 291 |
| ***State Waste Code Desc.:*** | Latex waste |
| ***Method Code:*** | H141 |
| ***Method Description:*** | STORAGE, BULKING, AND/OR TRANSFER OFF SITE--NO TREATMENT/REOVERY (H010-H129) OR (H131-H135) |
| ***Tons:*** | 2.29314 |
| ***Year:*** | 2009 |
| ***--*** | -- |
| ***Generator EPA ID:*** | CAS111111030 |
| ***Generator County Code:*** | 30 |
| ***Generator County:*** | Orange |
| ***TSD EPA ID:*** | CAD028409019 |
| ***TSD County Code:*** | 19 |
| ***TSD County:*** | Los Angeles |
| ***State Waste Code:*** | 291 |
| ***State Waste Code Desc.:*** | Latex waste |
| ***Method Code:*** | H141 |
| ***Method Description:*** | STORAGE, BULKING, AND/OR TRANSFER OFF SITE--NO TREATMENT/REOVERY (H010-H129) OR (H131-H135) |
| ***Tons:*** | 0.48336 |
| ***Year:*** | 2010 |
| ***--*** | -- |
| ***Generator EPA ID:*** | CAS111111030 |
| ***Generator County Code:*** | 30 |
| ***Generator County:*** | Orange |
| ***TSD EPA ID:*** | CAD028409019 |
| ***TSD County Code:*** | 19 |
| ***TSD County:*** | Los Angeles |
| ***State Waste Code:*** | 291 |
| ***State Waste Code Desc.:*** | Latex waste |
| ***Method Code:*** | H141 |

***Method Description:*** STORAGE, BULKING, AND/OR TRANSFER OFF SITE--NO TREATMENT/REOVERY (H010-H129) OR (H131-H135)
***Tons:*** 0.7172
***Year:*** 2011
***--*** --
***Generator EPA ID:*** CAS111111030
***Generator County Code:*** 30
***Generator County:*** Orange
***TSD EPA ID:*** CAD028409019
***TSD County Code:*** 19
***TSD County:*** Los Angeles
***State Waste Code:*** 291
***State Waste Code Desc.:*** Latex waste
***Method Code:*** H141
***Method Description:*** STORAGE, BULKING, AND/OR TRANSFER OFF SITE--NO TREATMENT/REOVERY (H010-H129) OR (H131-H135)
***Tons:*** 0.075
***Year:*** 2012
***--*** --
***Generator EPA ID:*** CAS111111030
***Generator County Code:*** 30
***Generator County:*** Orange
***TSD EPA ID:*** CAD028409019
***TSD County Code:*** 19
***TSD County:*** Los Angeles
***State Waste Code:*** 291
***State Waste Code Desc.:*** Latex waste
***Method Code:*** H141
***Method Description:*** STORAGE, BULKING, AND/OR TRANSFER OFF SITE--NO TREATMENT/REOVERY (H010-H129) OR (H131-H135)
***Tons:*** 0.1251
***Year:*** 2013
***--*** --
***Generator EPA ID:*** CAS111111030
***Generator County Code:*** 30
***Generator County:*** Orange
***TSD EPA ID:*** CAD028409019
***TSD County Code:*** 19
***TSD County:*** Los Angeles
***State Waste Code:*** 291
***State Waste Code Desc.:*** Latex waste
***Method Code:*** H141
***Method Description:*** STORAGE, BULKING, AND/OR TRANSFER OFF SITE--NO TREATMENT/REOVERY (H010-H129) OR (H131-H135)
***Tons:*** 0.50445
***Year:*** 2014
***--*** --
***Generator EPA ID:*** CAS111111030
***Generator County Code:*** 30
***Generator County:*** Orange
***TSD EPA ID:*** CAD028409019
***TSD County Code:*** 19
***TSD County:*** Los Angeles
***State Waste Code:*** 291
***State Waste Code Desc.:*** Latex waste
***Method Code:*** H141
***Method Description:*** STORAGE, BULKING, AND/OR TRANSFER OFF SITE--NO TREATMENT/REOVERY (H010-H129) OR (H131-H135)
***Tons:*** 0.2085
***Year:*** 2015
***--*** --
***Generator EPA ID:*** CAS111111030
***Generator County Code:*** 30
***Generator County:*** Orange
***TSD EPA ID:*** CAD982444481
***TSD County Code:*** 36
***TSD County:*** San Bernardino
***State Waste Code:*** 291
***State Waste Code Desc.:*** Latex waste
***Method Code:*** H141
***Method Description:*** STORAGE, BULKING, AND/OR TRANSFER OFF SITE--NO TREATMENT/REOVERY (H010-H129) OR (H131-

H135)
***Tons:*** 0.0977
***Year:*** 2006
***--*** --
***Generator EPA ID:*** CAS111111030
***Generator County Code:*** 30
***Generator County:*** Orange
***TSD EPA ID:*** CAD982444481
***TSD County Code:*** 36
***TSD County:*** San Bernardino
***State Waste Code:*** 291
***State Waste Code Desc.:*** Latex waste
***Method Code:*** H141
***Method Description:*** STORAGE, BULKING, AND/OR TRANSFER OFF SITE--NO TREATMENT/REOVERY (H010-H129) OR (H131-H135)
***Tons:*** 0.5045
***Year:*** 2007
***--*** --
***Generator EPA ID:*** CAS111111030
***Generator County Code:*** 30
***Generator County:*** Orange
***TSD EPA ID:*** CAD982444481
***TSD County Code:*** 36
***TSD County:*** San Bernardino
***State Waste Code:*** 291
***State Waste Code Desc.:*** Latex waste
***Method Code:*** H141
***Method Description:*** STORAGE, BULKING, AND/OR TRANSFER OFF SITE--NO TREATMENT/REOVERY (H010-H129) OR (H131-H135)
***Tons:*** 0.603
***Year:*** 2008
***--*** --
***Generator EPA ID:*** CAS111111030
***Generator County Code:*** 30
***Generator County:*** Orange
***TSD EPA ID:*** CAD982444481
***TSD County Code:*** 36
***TSD County:*** San Bernardino
***State Waste Code:*** 291
***State Waste Code Desc.:*** Latex waste
***Method Code:*** H141
***Method Description:*** STORAGE, BULKING, AND/OR TRANSFER OFF SITE--NO TREATMENT/REOVERY (H010-H129) OR (H131-H135)
***Tons:*** 0.251
***Year:*** 2009
***--*** --
***Generator EPA ID:*** CAS111111030
***Generator County Code:*** 30
***Generator County:*** Orange
***TSD EPA ID:*** CAD982444481
***TSD County Code:*** 36
***TSD County:*** San Bernardino
***State Waste Code:*** 291
***State Waste Code Desc.:*** Latex waste
***Method Code:*** H141
***Method Description:*** STORAGE, BULKING, AND/OR TRANSFER OFF SITE--NO TREATMENT/REOVERY (H010-H129) OR (H131-H135)
***Tons:*** 0.6355
***Year:*** 2010
***--*** --
***Generator EPA ID:*** CAS111111030
***Generator County Code:*** 30
***Generator County:*** Orange
***TSD EPA ID:*** CAD982444481
***TSD County Code:*** 36
***TSD County:*** San Bernardino
***State Waste Code:*** 291
***State Waste Code Desc.:*** Latex waste
***Method Code:*** H141
***Method Description:*** STORAGE, BULKING, AND/OR TRANSFER OFF SITE--NO TREATMENT/REOVERY (H010-H129) OR (H131-H135)

***Tons:*** 0.427
***Year:*** 2011
***--*** --
***Generator EPA ID:*** CAS111111030
***Generator County Code:*** 30
***Generator County:*** Orange
***TSD EPA ID:*** CAD982444481
***TSD County Code:*** 36
***TSD County:*** San Bernardino
***State Waste Code:*** 291
***State Waste Code Desc.:*** Latex waste
***Method Code:*** H141
***Method Description:*** STORAGE, BULKING, AND/OR TRANSFER OFF SITE--NO TREATMENT/REOVERY (H010-H129) OR (H131-H135)
***Tons:*** 0.522
***Year:*** 2012
***--*** --
***Generator EPA ID:*** CAS111111030
***Generator County Code:*** 30
***Generator County:*** Orange
***TSD EPA ID:*** CAD982444481
***TSD County Code:*** 36
***TSD County:*** San Bernardino
***State Waste Code:*** 291
***State Waste Code Desc.:*** Latex waste
***Method Code:*** H141
***Method Description:*** STORAGE, BULKING, AND/OR TRANSFER OFF SITE--NO TREATMENT/REOVERY (H010-H129) OR (H131-H135)
***Tons:*** 0.1175
***Year:*** 2013
***--*** --
***Generator EPA ID:*** CAS111111030
***Generator County Code:*** 30
***Generator County:*** Orange
***TSD EPA ID:*** CAD982444481
***TSD County Code:*** 36
***TSD County:*** San Bernardino
***State Waste Code:*** 291
***State Waste Code Desc.:*** Latex waste
***Method Code:*** H141
***Method Description:*** STORAGE, BULKING, AND/OR TRANSFER OFF SITE--NO TREATMENT/REOVERY (H010-H129) OR (H131-H135)
***Tons:*** 0.4625
***Year:*** 2014
***--*** --
***Generator EPA ID:*** CAS111111030
***Generator County Code:*** 30
***Generator County:*** Orange
***TSD EPA ID:*** CAD982444481
***TSD County Code:*** 36
***TSD County:*** San Bernardino
***State Waste Code:*** 291
***State Waste Code Desc.:*** Latex waste
***Method Code:*** H141
***Method Description:*** STORAGE, BULKING, AND/OR TRANSFER OFF SITE--NO TREATMENT/REOVERY (H010-H129) OR (H131-H135)
***Tons:*** 0.692
***Year:*** 2015
***--*** --
***Generator EPA ID:*** CAS111111030
***Generator County Code:*** 30
***Generator County:*** Orange
***TSD EPA ID:*** CAD044429835
***TSD County Code:*** 19
***TSD County:*** Los Angeles
***State Waste Code:*** 291
***State Waste Code Desc.:*** Latex waste
***Method Code:*** D99
***Method Description:*** Disposal, other
***Tons:*** 0.5838
***Year:*** 2006

| | |
|---|---|
| **--** | -- |
| **Generator EPA ID:** | CAS111111030 |
| **Generator County Code:** | 30 |
| **Generator County:** | Orange |
| **TSD EPA ID:** | CAD028409019 |
| **TSD County Code:** | 19 |
| **TSD County:** | Los Angeles |
| **State Waste Code:** | 291 |
| **State Waste Code Desc.:** | Latex waste |
| **Method Code:** | H01 |
| **Method Description:** | Transfer station |
| **Tons:** | 0.0708 |
| **Year:** | 2000 |
| **--** | -- |
| **Generator EPA ID:** | CAS111111030 |
| **Generator County Code:** | 30 |
| **Generator County:** | Orange |
| **TSD EPA ID:** | CAD028409019 |
| **TSD County Code:** | 19 |
| **TSD County:** | Los Angeles |
| **State Waste Code:** | 291 |
| **State Waste Code Desc.:** | Latex waste |
| **Method Code:** | H01 |
| **Method Description:** | Transfer station |
| **Tons:** | 0.05 |
| **Year:** | 2001 |
| **--** | -- |
| **Generator EPA ID:** | CAS111111030 |
| **Generator County Code:** | 30 |
| **Generator County:** | Orange |
| **TSD EPA ID:** | CAD028409019 |
| **TSD County Code:** | 19 |
| **TSD County:** | Los Angeles |
| **State Waste Code:** | 291 |
| **State Waste Code Desc.:** | Latex waste |
| **Method Code:** | H01 |
| **Method Description:** | Transfer station |
| **Tons:** | 0.2085 |
| **Year:** | 2003 |
| **--** | -- |
| **Generator EPA ID:** | CAS111111030 |
| **Generator County Code:** | 30 |
| **Generator County:** | Orange |
| **TSD EPA ID:** | CAD028409019 |
| **TSD County Code:** | 19 |
| **TSD County:** | Los Angeles |
| **State Waste Code:** | 291 |
| **State Waste Code Desc.:** | Latex waste |
| **Method Code:** | H01 |
| **Method Description:** | Transfer station |
| **Tons:** | 0.1668 |
| **Year:** | 2004 |
| **--** | -- |
| **Generator EPA ID:** | CAS111111030 |
| **Generator County Code:** | 30 |
| **Generator County:** | Orange |
| **TSD EPA ID:** | CAD028409019 |
| **TSD County Code:** | 19 |
| **TSD County:** | Los Angeles |
| **State Waste Code:** | 291 |
| **State Waste Code Desc.:** | Latex waste |
| **Method Code:** | H01 |
| **Method Description:** | Transfer station |
| **Tons:** | 0.525 |
| **Year:** | 2005 |
| **--** | -- |
| **Generator EPA ID:** | CAS111111030 |
| **Generator County Code:** | 30 |
| **Generator County:** | Orange |
| **TSD EPA ID:** | CAD982444481 |
| **TSD County Code:** | 36 |

***TSD County:*** San Bernardino
***State Waste Code:*** 291
***State Waste Code Desc.:*** Latex waste
***Method Code:*** H01
***Method Description:*** Transfer station
***Tons:*** 0.075
***Year:*** 2006
**--** --
***Generator EPA ID:*** CAS111111030
***Generator County Code:*** 30
***Generator County:*** Orange
***TSD EPA ID:*** CAD008364432
***TSD County Code:*** 19
***TSD County:*** Los Angeles
***State Waste Code:*** 291
***State Waste Code Desc.:*** Latex waste
***Method Code:*** R01
***Method Description:*** Recycler
***Tons:*** 0.1042
***Year:*** 1999
**--** --
***Generator EPA ID:*** CAS111111030
***Generator County Code:*** 30
***Generator County:*** Orange
***TSD EPA ID:*** CAT080033681
***TSD County Code:*** 19
***TSD County:*** Los Angeles
***State Waste Code:*** 291
***State Waste Code Desc.:*** Latex waste
***Method Code:*** R01
***Method Description:*** Recycler
***Tons:*** 0.4587
***Year:*** 2003
**--** --
***Generator EPA ID:*** CAS111111030
***Generator County Code:*** 30
***Generator County:*** Orange
***TSD EPA ID:*** CAT080033681
***TSD County Code:*** 19
***TSD County:*** Los Angeles
***State Waste Code:*** 291
***State Waste Code Desc.:*** Latex waste
***Method Code:*** R01
***Method Description:*** Recycler
***Tons:*** 0.22935
***Year:*** 2005
**--** --
***Generator EPA ID:*** CAS111111030
***Generator County Code:*** 30
***Generator County:*** Orange
***TSD EPA ID:*** CAD982444481
***TSD County Code:*** 36
***TSD County:*** San Bernardino
***State Waste Code:*** 291
***State Waste Code Desc.:*** Latex waste
***Method Code:*** R01
***Method Description:*** Recycler
***Tons:*** 0.4
***Year:*** 1997
**--** --
***Generator EPA ID:*** CAS111111030
***Generator County Code:*** 30
***Generator County:*** Orange
***TSD EPA ID:*** CAD982444481
***TSD County Code:*** 36
***TSD County:*** San Bernardino
***State Waste Code:*** 291
***State Waste Code Desc.:*** Latex waste
***Method Code:*** R01
***Method Description:*** Recycler
***Tons:*** 0.05

***Year:*** 2006
***--*** --
***Generator EPA ID:*** CAS111111030
***Generator County Code:*** 30
***Generator County:*** Orange
***TSD EPA ID:*** AZD980892731
***TSD County Code:*** 99
***TSD County:*** Unknown
***State Waste Code:*** 291
***State Waste Code Desc.:*** Latex waste
***Method Code:*** R01
***Method Description:*** Recycler
***Tons:*** 0.6255
***Year:*** 2001
***--*** --
***Generator EPA ID:*** CAS111111030
***Generator County Code:*** 30
***Generator County:*** Orange
***TSD EPA ID:*** CAD028409019
***TSD County Code:*** 19
***TSD County:*** Los Angeles
***State Waste Code:*** 291
***State Waste Code Desc.:*** Latex waste
***Method Code:*** T01
***Method Description:*** Treatment, tank
***Tons:*** 6.1716
***Year:*** 2003
***--*** --
***Generator EPA ID:*** CAS111111030
***Generator County Code:*** 30
***Generator County:*** Orange
***TSD EPA ID:*** CAD028409019
***TSD County Code:*** 19
***TSD County:*** Los Angeles
***State Waste Code:*** 291
***State Waste Code Desc.:*** Latex waste
***Method Code:*** T01
***Method Description:*** Treatment, tank
***Tons:*** 6.255
***Year:*** 2005
***--*** --
***Generator EPA ID:*** CAS111111030
***Generator County Code:*** 30
***Generator County:*** Orange
***TSD EPA ID:*** CAD028409019
***TSD County Code:*** 19
***TSD County:*** Los Angeles
***State Waste Code:*** 291
***State Waste Code Desc.:*** Latex waste
***Method Code:***
***Method Description:***
***Tons:*** 0.1
***Year:*** 2003
***--*** --
***Generator EPA ID:*** CAS111111030
***Generator County Code:*** 30
***Generator County:*** Orange
***TSD EPA ID:*** CAD980884183
***TSD County Code:*** 34
***TSD County:*** Sacramento
***State Waste Code:*** 291
***State Waste Code Desc.:*** Latex waste
***Method Code:***
***Method Description:***
***Tons:*** 0.2085
***Year:*** 2006
***--*** --
***Generator EPA ID:*** CAS111111030
***Generator County Code:*** 30
***Generator County:*** Orange
***TSD EPA ID:*** UTD981552177

***TSD County Code:*** 99
***TSD County:*** Unknown
***State Waste Code:*** 311
***State Waste Code Desc.:*** Pharmaceutical waste
***Method Code:*** H040
***Method Description:*** INCINERATION--THERMAL DESTRUCTION OTHER THAN USE AS A FUEL
***Tons:*** 0.015
***Year:*** 2010
***--*** --
***Generator EPA ID:*** CAS111111030
***Generator County Code:*** 30
***Generator County:*** Orange
***TSD EPA ID:*** CAD044429835
***TSD County Code:*** 19
***TSD County:*** Los Angeles
***State Waste Code:*** 311
***State Waste Code Desc.:*** Pharmaceutical waste
***Method Code:*** D99
***Method Description:*** Disposal, other
***Tons:*** 0.31275
***Year:*** 2002
***--*** --
***Generator EPA ID:*** CAS111111030
***Generator County Code:*** 30
***Generator County:*** Orange
***TSD EPA ID:*** CAD044429835
***TSD County Code:*** 19
***TSD County:*** Los Angeles
***State Waste Code:*** 311
***State Waste Code Desc.:*** Pharmaceutical waste
***Method Code:*** D99
***Method Description:*** Disposal, other
***Tons:*** 0.4587
***Year:*** 2003
***--*** --
***Generator EPA ID:*** CAS111111030
***Generator County Code:*** 30
***Generator County:*** Orange
***TSD EPA ID:*** UTD981552177
***TSD County Code:*** 99
***TSD County:*** Unknown
***State Waste Code:*** 322
***State Waste Code Desc.:*** Biological waste other than sewage sludge
***Method Code:*** H040
***Method Description:*** INCINERATION--THERMAL DESTRUCTION OTHER THAN USE AS A FUEL
***Tons:*** 0.04
***Year:*** 2007
***--*** --
***Generator EPA ID:*** CAS111111030
***Generator County Code:*** 30
***Generator County:*** Orange
***TSD EPA ID:*** UTD981552177
***TSD County Code:*** 99
***TSD County:*** Unknown
***State Waste Code:*** 322
***State Waste Code Desc.:*** Biological waste other than sewage sludge
***Method Code:*** H040
***Method Description:*** INCINERATION--THERMAL DESTRUCTION OTHER THAN USE AS A FUEL
***Tons:*** 0.104
***Year:*** 2010
***--*** --
***Generator EPA ID:*** CAS111111030
***Generator County Code:*** 30
***Generator County:*** Orange
***TSD EPA ID:*** UTD981552177
***TSD County Code:*** 99
***TSD County:*** Unknown
***State Waste Code:*** 322
***State Waste Code Desc.:*** Biological waste other than sewage sludge
***Method Code:*** H040
***Method Description:*** INCINERATION--THERMAL DESTRUCTION OTHER THAN USE AS A FUEL

***Tons:*** 0.1275
***Year:*** 2011
***--*** --
***Generator EPA ID:*** CAS111111030
***Generator County Code:*** 30
***Generator County:*** Orange
***TSD EPA ID:*** UTD981552177
***TSD County Code:*** 99
***TSD County:*** Unknown
***State Waste Code:*** 322
***State Waste Code Desc.:*** Biological waste other than sewage sludge
***Method Code:***
***Method Description:***
***Tons:*** 0.05
***Year:*** 2007
***--*** --
***Generator EPA ID:*** CAS111111030
***Generator County Code:*** 30
***Generator County:*** Orange
***TSD EPA ID:*** NVT330010000
***TSD County Code:*** 99
***TSD County:*** Unknown
***State Waste Code:*** 331
***State Waste Code Desc.:*** Off-specification, aged or surplus organics
***Method Code:*** H039
***Method Description:*** OTHER RECOVERY OF RECLAMATION FOR REUSE INCLUDING ACID REGENERATION, ORGANICS RECOVERY ECT
***Tons:*** 0.1815
***Year:*** 2012
***--*** --
***Generator EPA ID:*** CAS111111030
***Generator County Code:*** 30
***Generator County:*** Orange
***TSD EPA ID:*** NVT330010000
***TSD County Code:*** 99
***TSD County:*** Unknown
***State Waste Code:*** 331
***State Waste Code Desc.:*** Off-specification, aged or surplus organics
***Method Code:*** H039
***Method Description:*** OTHER RECOVERY OF RECLAMATION FOR REUSE INCLUDING ACID REGENERATION, ORGANICS RECOVERY ECT
***Tons:*** 0.073
***Year:*** 2015
***--*** --
***Generator EPA ID:*** CAS111111030
***Generator County Code:*** 30
***Generator County:*** Orange
***TSD EPA ID:*** UTD981552177
***TSD County Code:*** 99
***TSD County:*** Unknown
***State Waste Code:*** 331
***State Waste Code Desc.:*** Off-specification, aged or surplus organics
***Method Code:*** H040
***Method Description:*** INCINERATION--THERMAL DESTRUCTION OTHER THAN USE AS A FUEL
***Tons:*** 0.095
***Year:*** 2010
***--*** --
***Generator EPA ID:*** CAS111111030
***Generator County Code:*** 30
***Generator County:*** Orange
***TSD EPA ID:*** UTD981552177
***TSD County Code:*** 99
***TSD County:*** Unknown
***State Waste Code:*** 331
***State Waste Code Desc.:*** Off-specification, aged or surplus organics
***Method Code:*** H040
***Method Description:*** INCINERATION--THERMAL DESTRUCTION OTHER THAN USE AS A FUEL
***Tons:*** 0.0115
***Year:*** 2011
***--*** --
***Generator EPA ID:*** CAS111111030

***Generator County Code:*** 30
***Generator County:*** Orange
***TSD EPA ID:*** CAD028409019
***TSD County Code:*** 19
***TSD County:*** Los Angeles
***State Waste Code:*** 331
***State Waste Code Desc.:*** Off-specification, aged or surplus organics
***Method Code:*** H061
***Method Description:*** FUEL BLENDING PRIOR TO ENERGY RECOVERY AT ANOTHER SITE
***Tons:*** 0.35
***Year:*** 2006
***--*** --
***Generator EPA ID:*** CAS111111030
***Generator County Code:*** 30
***Generator County:*** Orange
***TSD EPA ID:*** CAD028409019
***TSD County Code:*** 19
***TSD County:*** Los Angeles
***State Waste Code:*** 331
***State Waste Code Desc.:*** Off-specification, aged or surplus organics
***Method Code:*** H061
***Method Description:*** FUEL BLENDING PRIOR TO ENERGY RECOVERY AT ANOTHER SITE
***Tons:*** 0.6813
***Year:*** 2007
***--*** --
***Generator EPA ID:*** CAS111111030
***Generator County Code:*** 30
***Generator County:*** Orange
***TSD EPA ID:*** CAD028409019
***TSD County Code:*** 19
***TSD County:*** Los Angeles
***State Waste Code:*** 331
***State Waste Code Desc.:*** Off-specification, aged or surplus organics
***Method Code:*** H061
***Method Description:*** FUEL BLENDING PRIOR TO ENERGY RECOVERY AT ANOTHER SITE
***Tons:*** 1.8514
***Year:*** 2008
***--*** --
***Generator EPA ID:*** CAS111111030
***Generator County Code:*** 30
***Generator County:*** Orange
***TSD EPA ID:*** CAD028409019
***TSD County Code:*** 19
***TSD County:*** Los Angeles
***State Waste Code:*** 331
***State Waste Code Desc.:*** Off-specification, aged or surplus organics
***Method Code:*** H061
***Method Description:*** FUEL BLENDING PRIOR TO ENERGY RECOVERY AT ANOTHER SITE
***Tons:*** 0.04
***Year:*** 2009
***--*** --
***Generator EPA ID:*** CAS111111030
***Generator County Code:*** 30
***Generator County:*** Orange
***TSD EPA ID:*** CAD008252405
***TSD County Code:*** 19
***TSD County:*** Los Angeles
***State Waste Code:*** 331
***State Waste Code Desc.:*** Off-specification, aged or surplus organics
***Method Code:*** H061
***Method Description:*** FUEL BLENDING PRIOR TO ENERGY RECOVERY AT ANOTHER SITE
***Tons:*** 0.06
***Year:*** 2012
***--*** --
***Generator EPA ID:*** CAS111111030
***Generator County Code:*** 30
***Generator County:*** Orange
***TSD EPA ID:*** CAD028409019
***TSD County Code:*** 19
***TSD County:*** Los Angeles
***State Waste Code:*** 331

***State Waste Code Desc.:*** Off-specification, aged or surplus organics
***Method Code:*** H061
***Method Description:*** FUEL BLENDING PRIOR TO ENERGY RECOVERY AT ANOTHER SITE
***Tons:*** 0.025
***Year:*** 2014
***--*** --
***Generator EPA ID:*** CAS111111030
***Generator County Code:*** 30
***Generator County:*** Orange
***TSD EPA ID:*** CAD008252405
***TSD County Code:*** 19
***TSD County:*** Los Angeles
***State Waste Code:*** 331
***State Waste Code Desc.:*** Off-specification, aged or surplus organics
***Method Code:*** H061
***Method Description:*** FUEL BLENDING PRIOR TO ENERGY RECOVERY AT ANOTHER SITE
***Tons:*** 0.1815
***Year:*** 2015
***--*** --
***Generator EPA ID:*** CAS111111030
***Generator County Code:*** 30
***Generator County:*** Orange
***TSD EPA ID:*** CAD028409019
***TSD County Code:*** 19
***TSD County:*** Los Angeles
***State Waste Code:*** 331
***State Waste Code Desc.:*** Off-specification, aged or surplus organics
***Method Code:*** H135
***Method Description:*** DISCHARGE TO SEWER/POTW OR NPDES(WITH PRIOR STORAGE--WITH OR WITHOUT TREATMENT)
***Tons:*** 13.2
***Year:*** 2010
***--*** --
***Generator EPA ID:*** CAS111111030
***Generator County Code:*** 30
***Generator County:*** Orange
***TSD EPA ID:*** CAD028409019
***TSD County Code:*** 19
***TSD County:*** Los Angeles
***State Waste Code:*** 331
***State Waste Code Desc.:*** Off-specification, aged or surplus organics
***Method Code:*** H135
***Method Description:*** DISCHARGE TO SEWER/POTW OR NPDES(WITH PRIOR STORAGE--WITH OR WITHOUT TREATMENT)
***Tons:*** 2.31
***Year:*** 2013
***--*** --
***Generator EPA ID:*** CAS111111030
***Generator County Code:*** 30
***Generator County:*** Orange
***TSD EPA ID:*** CAD044429835
***TSD County Code:*** 19
***TSD County:*** Los Angeles
***State Waste Code:*** 331
***State Waste Code Desc.:*** Off-specification, aged or surplus organics
***Method Code:*** H141
***Method Description:*** STORAGE, BULKING, AND/OR TRANSFER OFF SITE--NO TREATMENT/REOVERY (H010-H129) OR (H131-H135)
***Tons:*** 0.0125
***Year:*** 2007
***--*** --
***Generator EPA ID:*** CAS111111030
***Generator County Code:*** 30
***Generator County:*** Orange
***TSD EPA ID:*** CAD028409019
***TSD County Code:*** 19
***TSD County:*** Los Angeles
***State Waste Code:*** 331
***State Waste Code Desc.:*** Off-specification, aged or surplus organics
***Method Code:*** H141
***Method Description:*** STORAGE, BULKING, AND/OR TRANSFER OFF SITE--NO TREATMENT/REOVERY (H010-H129) OR (H131-H135)
***Tons:*** 0.1

***Year:*** 2007
***--*** --
***Generator EPA ID:*** CAS111111030
***Generator County Code:*** 30
***Generator County:*** Orange
***TSD EPA ID:*** CAD028409019
***TSD County Code:*** 19
***TSD County:*** Los Angeles
***State Waste Code:*** 331
***State Waste Code Desc.:*** Off-specification, aged or surplus organics
***Method Code:*** H141
***Method Description:*** STORAGE, BULKING, AND/OR TRANSFER OFF SITE--NO TREATMENT/REOVERY (H010-H129) OR (H131-H135)
***Tons:*** 0.7331
***Year:*** 2009
***--*** --
***Generator EPA ID:*** CAS111111030
***Generator County Code:*** 30
***Generator County:*** Orange
***TSD EPA ID:*** CAD044429835
***TSD County Code:*** 19
***TSD County:*** Los Angeles
***State Waste Code:*** 331
***State Waste Code Desc.:*** Off-specification, aged or surplus organics
***Method Code:*** H141
***Method Description:*** STORAGE, BULKING, AND/OR TRANSFER OFF SITE--NO TREATMENT/REOVERY (H010-H129) OR (H131-H135)
***Tons:*** 0.35
***Year:*** 2009
***--*** --
***Generator EPA ID:*** CAS111111030
***Generator County Code:*** 30
***Generator County:*** Orange
***TSD EPA ID:*** CAD008364432
***TSD County Code:*** 19
***TSD County:*** Los Angeles
***State Waste Code:*** 331
***State Waste Code Desc.:*** Off-specification, aged or surplus organics
***Method Code:*** H141
***Method Description:*** STORAGE, BULKING, AND/OR TRANSFER OFF SITE--NO TREATMENT/REOVERY (H010-H129) OR (H131-H135)
***Tons:*** 0.02
***Year:*** 2010
***--*** --
***Generator EPA ID:*** CAS111111030
***Generator County Code:*** 30
***Generator County:*** Orange
***TSD EPA ID:*** CAD028409019
***TSD County Code:*** 19
***TSD County:*** Los Angeles
***State Waste Code:*** 331
***State Waste Code Desc.:*** Off-specification, aged or surplus organics
***Method Code:*** H141
***Method Description:*** STORAGE, BULKING, AND/OR TRANSFER OFF SITE--NO TREATMENT/REOVERY (H010-H129) OR (H131-H135)
***Tons:*** 0.0066
***Year:*** 2010
***--*** --
***Generator EPA ID:*** CAS111111030
***Generator County Code:*** 30
***Generator County:*** Orange
***TSD EPA ID:*** CAD008364432
***TSD County Code:*** 19
***TSD County:*** Los Angeles
***State Waste Code:*** 331
***State Waste Code Desc.:*** Off-specification, aged or surplus organics
***Method Code:*** H141
***Method Description:*** STORAGE, BULKING, AND/OR TRANSFER OFF SITE--NO TREATMENT/REOVERY (H010-H129) OR (H131-H135)
***Tons:*** 0.1
***Year:*** 2011

| | |
|---|---|
| **--** | -- |
| **Generator EPA ID:** | CAS111111030 |
| **Generator County Code:** | 30 |
| **Generator County:** | Orange |
| **TSD EPA ID:** | CAD028409019 |
| **TSD County Code:** | 19 |
| **TSD County:** | Los Angeles |
| **State Waste Code:** | 331 |
| **State Waste Code Desc.:** | Off-specification, aged or surplus organics |
| **Method Code:** | H141 |
| **Method Description:** | STORAGE, BULKING, AND/OR TRANSFER OFF SITE--NO TREATMENT/REOVERY (H010-H129) OR (H131-H135) |
| **Tons:** | 0.792 |
| **Year:** | 2011 |
| **--** | -- |
| **Generator EPA ID:** | CAS111111030 |
| **Generator County Code:** | 30 |
| **Generator County:** | Orange |
| **TSD EPA ID:** | CAD028409019 |
| **TSD County Code:** | 19 |
| **TSD County:** | Los Angeles |
| **State Waste Code:** | 331 |
| **State Waste Code Desc.:** | Off-specification, aged or surplus organics |
| **Method Code:** | H141 |
| **Method Description:** | STORAGE, BULKING, AND/OR TRANSFER OFF SITE--NO TREATMENT/REOVERY (H010-H129) OR (H131-H135) |
| **Tons:** | 0.693 |
| **Year:** | 2012 |
| **--** | -- |
| **Generator EPA ID:** | CAS111111030 |
| **Generator County Code:** | 30 |
| **Generator County:** | Orange |
| **TSD EPA ID:** | CAD028409019 |
| **TSD County Code:** | 19 |
| **TSD County:** | Los Angeles |
| **State Waste Code:** | 331 |
| **State Waste Code Desc.:** | Off-specification, aged or surplus organics |
| **Method Code:** | H141 |
| **Method Description:** | STORAGE, BULKING, AND/OR TRANSFER OFF SITE--NO TREATMENT/REOVERY (H010-H129) OR (H131-H135) |
| **Tons:** | 0.167 |
| **Year:** | 2014 |
| **--** | -- |
| **Generator EPA ID:** | CAS111111030 |
| **Generator County Code:** | 30 |
| **Generator County:** | Orange |
| **TSD EPA ID:** | CAD028409019 |
| **TSD County Code:** | 19 |
| **TSD County:** | Los Angeles |
| **State Waste Code:** | 331 |
| **State Waste Code Desc.:** | Off-specification, aged or surplus organics |
| **Method Code:** | H141 |
| **Method Description:** | STORAGE, BULKING, AND/OR TRANSFER OFF SITE--NO TREATMENT/REOVERY (H010-H129) OR (H131-H135) |
| **Tons:** | 0.1345 |
| **Year:** | 2015 |
| **--** | -- |
| **Generator EPA ID:** | CAS111111030 |
| **Generator County Code:** | 30 |
| **Generator County:** | Orange |
| **TSD EPA ID:** | TXD982560294 |
| **TSD County Code:** | 99 |
| **TSD County:** | Unknown |
| **State Waste Code:** | 331 |
| **State Waste Code Desc.:** | Off-specification, aged or surplus organics |
| **Method Code:** | H141 |
| **Method Description:** | STORAGE, BULKING, AND/OR TRANSFER OFF SITE--NO TREATMENT/REOVERY (H010-H129) OR (H131-H135) |
| **Tons:** | 0.0015 |
| **Year:** | 2009 |
| **--** | -- |

***Generator EPA ID:*** CAS111111030
***Generator County Code:*** 30
***Generator County:*** Orange
***TSD EPA ID:*** TXD982560294
***TSD County Code:*** 99
***TSD County:*** Unknown
***State Waste Code:*** 331
***State Waste Code Desc.:*** Off-specification, aged or surplus organics
***Method Code:*** H141
***Method Description:*** STORAGE, BULKING, AND/OR TRANSFER OFF SITE--NO TREATMENT/REOVERY (H010-H129) OR (H131-H135)
***Tons:*** 0.006
***Year:*** 2012
***--*** --
***Generator EPA ID:*** CAS111111030
***Generator County Code:*** 30
***Generator County:*** Orange
***TSD EPA ID:*** TXD982560294
***TSD County Code:*** 99
***TSD County:*** Unknown
***State Waste Code:*** 331
***State Waste Code Desc.:*** Off-specification, aged or surplus organics
***Method Code:*** H141
***Method Description:*** STORAGE, BULKING, AND/OR TRANSFER OFF SITE--NO TREATMENT/REOVERY (H010-H129) OR (H131-H135)
***Tons:*** 0.0297
***Year:*** 2013
***--*** --
***Generator EPA ID:*** CAS111111030
***Generator County Code:*** 30
***Generator County:*** Orange
***TSD EPA ID:*** CAT080033681
***TSD County Code:*** 19
***TSD County:*** Los Angeles
***State Waste Code:*** 331
***State Waste Code Desc.:*** Off-specification, aged or surplus organics
***Method Code:*** D80
***Method Description:*** Disposal, landfill
***Tons:*** 0.4
***Year:*** 2005
***--*** --
***Generator EPA ID:*** CAS111111030
***Generator County Code:*** 30
***Generator County:*** Orange
***TSD EPA ID:*** CAD008364432
***TSD County Code:*** 19
***TSD County:*** Los Angeles
***State Waste Code:*** 331
***State Waste Code Desc.:*** Off-specification, aged or surplus organics
***Method Code:*** D81
***Method Description:*** Disposal, Land application
***Tons:*** 0.0375
***Year:*** 2000
***--*** --
***Generator EPA ID:*** CAS111111030
***Generator County Code:*** 30
***Generator County:*** Orange
***TSD EPA ID:*** CAD008364432
***TSD County Code:*** 19
***TSD County:*** Los Angeles
***State Waste Code:*** 331
***State Waste Code Desc.:*** Off-specification, aged or surplus organics
***Method Code:*** D99
***Method Description:*** Disposal, other
***Tons:*** 0.02
***Year:*** 1999
***--*** --
***Generator EPA ID:*** CAS111111030
***Generator County Code:*** 30
***Generator County:*** Orange
***TSD EPA ID:*** CAD044429835

***TSD County Code:*** 19
***TSD County:*** Los Angeles
***State Waste Code:*** 331
***State Waste Code Desc.:*** Off-specification, aged or surplus organics
***Method Code:*** D99
***Method Description:*** Disposal, other
***Tons:*** 0.0625
***Year:*** 1999
***--*** --
***Generator EPA ID:*** CAS111111030
***Generator County Code:*** 30
***Generator County:*** Orange
***TSD EPA ID:*** CAT080011059
***TSD County Code:*** 19
***TSD County:*** Los Angeles
***State Waste Code:*** 331
***State Waste Code Desc.:*** Off-specification, aged or surplus organics
***Method Code:*** H01
***Method Description:*** Transfer station
***Tons:*** 0.0693
***Year:*** 1994
***--*** --
***Generator EPA ID:*** CAS111111030
***Generator County Code:*** 30
***Generator County:*** Orange
***TSD EPA ID:*** CAD008302903
***TSD County Code:*** 19
***TSD County:*** Los Angeles
***State Waste Code:*** 331
***State Waste Code Desc.:*** Off-specification, aged or surplus organics
***Method Code:*** H01
***Method Description:*** Transfer station
***Tons:*** 0.0858
***Year:*** 1997
***--*** --
***Generator EPA ID:*** CAS111111030
***Generator County Code:*** 30
***Generator County:*** Orange
***TSD EPA ID:*** CAD050806850
***TSD County Code:*** 19
***TSD County:*** Los Angeles
***State Waste Code:*** 331
***State Waste Code Desc.:*** Off-specification, aged or surplus organics
***Method Code:*** H01
***Method Description:*** Transfer station
***Tons:*** 0.099
***Year:*** 1998
***--*** --
***Generator EPA ID:*** CAS111111030
***Generator County Code:*** 30
***Generator County:*** Orange
***TSD EPA ID:*** CAD028409019
***TSD County Code:*** 19
***TSD County:*** Los Angeles
***State Waste Code:*** 331
***State Waste Code Desc.:*** Off-specification, aged or surplus organics
***Method Code:*** H01
***Method Description:*** Transfer station
***Tons:*** 0.125
***Year:*** 1999
***--*** --
***Generator EPA ID:*** CAS111111030
***Generator County Code:*** 30
***Generator County:*** Orange
***TSD EPA ID:*** CAD050806850
***TSD County Code:*** 19
***TSD County:*** Los Angeles
***State Waste Code:*** 331
***State Waste Code Desc.:*** Off-specification, aged or surplus organics
***Method Code:*** H01
***Method Description:*** Transfer station

***Tons:*** 0.033
***Year:*** 1999
***--*** --
***Generator EPA ID:*** CAS111111030
***Generator County Code:*** 30
***Generator County:*** Orange
***TSD EPA ID:*** CAD089446710
***TSD County Code:*** 19
***TSD County:*** Los Angeles
***State Waste Code:*** 331
***State Waste Code Desc.:*** Off-specification, aged or surplus organics
***Method Code:*** H01
***Method Description:*** Transfer station
***Tons:*** 0.15
***Year:*** 1999
***--*** --
***Generator EPA ID:*** CAS111111030
***Generator County Code:*** 30
***Generator County:*** Orange
***TSD EPA ID:*** CAD028409019
***TSD County Code:*** 19
***TSD County:*** Los Angeles
***State Waste Code:*** 331
***State Waste Code Desc.:*** Off-specification, aged or surplus organics
***Method Code:*** H01
***Method Description:*** Transfer station
***Tons:*** 0.7904
***Year:*** 2000
***--*** --
***Generator EPA ID:*** CAS111111030
***Generator County Code:*** 30
***Generator County:*** Orange
***TSD EPA ID:*** CAD008302903
***TSD County Code:*** 19
***TSD County:*** Los Angeles
***State Waste Code:*** 331
***State Waste Code Desc.:*** Off-specification, aged or surplus organics
***Method Code:*** H01
***Method Description:*** Transfer station
***Tons:*** 0.3
***Year:*** 2001
***--*** --
***Generator EPA ID:*** CAS111111030
***Generator County Code:*** 30
***Generator County:*** Orange
***TSD EPA ID:*** CAD050806850
***TSD County Code:*** 19
***TSD County:*** Los Angeles
***State Waste Code:*** 331
***State Waste Code Desc.:*** Off-specification, aged or surplus organics
***Method Code:*** H01
***Method Description:*** Transfer station
***Tons:*** 1.66
***Year:*** 2001
***--*** --
***Generator EPA ID:*** CAS111111030
***Generator County Code:*** 30
***Generator County:*** Orange
***TSD EPA ID:*** CAD028409019
***TSD County Code:*** 19
***TSD County:*** Los Angeles
***State Waste Code:*** 331
***State Waste Code Desc.:*** Off-specification, aged or surplus organics
***Method Code:*** H01
***Method Description:*** Transfer station
***Tons:*** 0.1465
***Year:*** 2002
***--*** --
***Generator EPA ID:*** CAS111111030
***Generator County Code:*** 30
***Generator County:*** Orange

***TSD EPA ID:*** CAD008364432
***TSD County Code:*** 19
***TSD County:*** Los Angeles
***State Waste Code:*** 331
***State Waste Code Desc.:*** Off-specification, aged or surplus organics
***Method Code:*** H01
***Method Description:*** Transfer station
***Tons:*** 0.116
***Year:*** 2003
***--*** --
***Generator EPA ID:*** CAS111111030
***Generator County Code:*** 30
***Generator County:*** Orange
***TSD EPA ID:*** CAD028409019
***TSD County Code:*** 19
***TSD County:*** Los Angeles
***State Waste Code:*** 331
***State Waste Code Desc.:*** Off-specification, aged or surplus organics
***Method Code:*** H01
***Method Description:*** Transfer station
***Tons:*** 0.3085
***Year:*** 2003
***--*** --
***Generator EPA ID:*** CAS111111030
***Generator County Code:*** 30
***Generator County:*** Orange
***TSD EPA ID:*** CAD028409019
***TSD County Code:*** 19
***TSD County:*** Los Angeles
***State Waste Code:*** 331
***State Waste Code Desc.:*** Off-specification, aged or surplus organics
***Method Code:*** H01
***Method Description:*** Transfer station
***Tons:*** 0.7075
***Year:*** 2004
***--*** --
***Generator EPA ID:*** CAS111111030
***Generator County Code:*** 30
***Generator County:*** Orange
***TSD EPA ID:*** CAD008364432
***TSD County Code:*** 19
***TSD County:*** Los Angeles
***State Waste Code:*** 331
***State Waste Code Desc.:*** Off-specification, aged or surplus organics
***Method Code:*** H01
***Method Description:*** Transfer station
***Tons:*** 0.05
***Year:*** 2004
***--*** --
***Generator EPA ID:*** CAS111111030
***Generator County Code:*** 30
***Generator County:*** Orange
***TSD EPA ID:*** CAD028409019
***TSD County Code:*** 19
***TSD County:*** Los Angeles
***State Waste Code:*** 331
***State Waste Code Desc.:*** Off-specification, aged or surplus organics
***Method Code:*** H01
***Method Description:*** Transfer station
***Tons:*** 0.4783
***Year:*** 2005
***--*** --
***Generator EPA ID:*** CAS111111030
***Generator County Code:*** 30
***Generator County:*** Orange
***TSD EPA ID:*** CAD028409019
***TSD County Code:*** 19
***TSD County:*** Los Angeles
***State Waste Code:*** 331
***State Waste Code Desc.:*** Off-specification, aged or surplus organics
***Method Code:*** H01

***Method Description:*** Transfer station
***Tons:*** 0.55
***Year:*** 2006
***--*** --
***Generator EPA ID:*** CAS111111030
***Generator County Code:*** 30
***Generator County:*** Orange
***TSD EPA ID:*** CAD980884183
***TSD County Code:*** 34
***TSD County:*** Sacramento
***State Waste Code:*** 331
***State Waste Code Desc.:*** Off-specification, aged or surplus organics
***Method Code:*** H01
***Method Description:*** Transfer station
***Tons:*** 0.0198
***Year:*** 2004
***--*** --
***Generator EPA ID:*** CAS111111030
***Generator County Code:*** 30
***Generator County:*** Orange
***TSD EPA ID:*** CAT080022148
***TSD County Code:*** 36
***TSD County:*** San Bernardino
***State Waste Code:*** 331
***State Waste Code Desc.:*** Off-specification, aged or surplus organics
***Method Code:*** H01
***Method Description:*** Transfer station
***Tons:*** 0.05
***Year:*** 1994
***--*** --
***Generator EPA ID:*** CAS111111030
***Generator County Code:*** 30
***Generator County:*** Orange
***TSD EPA ID:*** CAT080022148
***TSD County Code:*** 36
***TSD County:*** San Bernardino
***State Waste Code:*** 331
***State Waste Code Desc.:*** Off-specification, aged or surplus organics
***Method Code:*** H01
***Method Description:*** Transfer station
***Tons:*** 0.1965
***Year:*** 1995
***--*** --
***Generator EPA ID:*** CAS111111030
***Generator County Code:*** 30
***Generator County:*** Orange
***TSD EPA ID:*** CAT080022148
***TSD County Code:*** 36
***TSD County:*** San Bernardino
***State Waste Code:*** 331
***State Waste Code Desc.:*** Off-specification, aged or surplus organics
***Method Code:*** H01
***Method Description:*** Transfer station
***Tons:*** 0.1375
***Year:*** 1996
***--*** --
***Generator EPA ID:*** CAS111111030
***Generator County Code:*** 30
***Generator County:*** Orange
***TSD EPA ID:*** CAT080022148
***TSD County Code:*** 36
***TSD County:*** San Bernardino
***State Waste Code:*** 331
***State Waste Code Desc.:*** Off-specification, aged or surplus organics
***Method Code:*** H01
***Method Description:*** Transfer station
***Tons:*** 0.075
***Year:*** 2000
***--*** --
***Generator EPA ID:*** CAS111111030
***Generator County Code:*** 30

***Generator County:*** Orange
***TSD EPA ID:*** CAT080010101
***TSD County Code:*** 37
***TSD County:*** San Diego
***State Waste Code:*** 331
***State Waste Code Desc.:*** Off-specification, aged or surplus organics
***Method Code:*** H01
***Method Description:*** Transfer station
***Tons:*** 0.015
***Year:*** 1993
***--*** --
***Generator EPA ID:*** CAS111111030
***Generator County Code:*** 30
***Generator County:*** Orange
***TSD EPA ID:*** CAT080010101
***TSD County Code:*** 37
***TSD County:*** San Diego
***State Waste Code:*** 331
***State Waste Code Desc.:*** Off-specification, aged or surplus organics
***Method Code:*** H01
***Method Description:*** Transfer station
***Tons:*** 0.099
***Year:*** 1995
***--*** --
***Generator EPA ID:*** CAS111111030
***Generator County Code:*** 30
***Generator County:*** Orange
***TSD EPA ID:*** AZD049318009
***TSD County Code:*** 99
***TSD County:*** Unknown
***State Waste Code:*** 331
***State Waste Code Desc.:*** Off-specification, aged or surplus organics
***Method Code:*** H01
***Method Description:*** Transfer station
***Tons:*** 0.03
***Year:*** 1995
***--*** --
***Generator EPA ID:*** CAS111111030
***Generator County Code:*** 30
***Generator County:*** Orange
***TSD EPA ID:*** AZD049318009
***TSD County Code:*** 99
***TSD County:*** Unknown
***State Waste Code:*** 331
***State Waste Code Desc.:*** Off-specification, aged or surplus organics
***Method Code:*** H01
***Method Description:*** Transfer station
***Tons:*** 0.04
***Year:*** 1997
***--*** --
***Generator EPA ID:*** CAS111111030
***Generator County Code:*** 30
***Generator County:*** Orange
***TSD EPA ID:*** CAT080014079
***TSD County Code:*** 07
***TSD County:*** Contra Costa
***State Waste Code:*** 331
***State Waste Code Desc.:*** Off-specification, aged or surplus organics
***Method Code:*** R01
***Method Description:*** Recycler
***Tons:*** 0.005
***Year:*** 1997
***--*** --
***Generator EPA ID:*** CAS111111030
***Generator County Code:*** 30
***Generator County:*** Orange
***TSD EPA ID:*** CAT080011059
***TSD County Code:*** 19
***TSD County:*** Los Angeles
***State Waste Code:*** 331
***State Waste Code Desc.:*** Off-specification, aged or surplus organics

***Method Code:*** R01
***Method Description:*** Recycler
***Tons:*** 2.35
***Year:*** 1993
***--*** --
***Generator EPA ID:*** CAS111111030
***Generator County Code:*** 30
***Generator County:*** Orange
***TSD EPA ID:*** CAD008252405
***TSD County Code:*** 19
***TSD County:*** Los Angeles
***State Waste Code:*** 331
***State Waste Code Desc.:*** Off-specification, aged or surplus organics
***Method Code:*** R01
***Method Description:*** Recycler
***Tons:*** 0.075
***Year:*** 1994
***--*** --
***Generator EPA ID:*** CAS111111030
***Generator County Code:*** 30
***Generator County:*** Orange
***TSD EPA ID:*** CAD008302903
***TSD County Code:*** 19
***TSD County:*** Los Angeles
***State Waste Code:*** 331
***State Waste Code Desc.:*** Off-specification, aged or surplus organics
***Method Code:*** R01
***Method Description:*** Recycler
***Tons:*** 0.075
***Year:*** 1997
***--*** --
***Generator EPA ID:*** CAS111111030
***Generator County Code:*** 30
***Generator County:*** Orange
***TSD EPA ID:*** CAD008252405
***TSD County Code:*** 19
***TSD County:*** Los Angeles
***State Waste Code:*** 331
***State Waste Code Desc.:*** Off-specification, aged or surplus organics
***Method Code:*** R01
***Method Description:*** Recycler
***Tons:*** 0.02
***Year:*** 1998
***--*** --
***Generator EPA ID:*** CAS111111030
***Generator County Code:*** 30
***Generator County:*** Orange
***TSD EPA ID:*** CAD044429835
***TSD County Code:*** 19
***TSD County:*** Los Angeles
***State Waste Code:*** 331
***State Waste Code Desc.:*** Off-specification, aged or surplus organics
***Method Code:*** R01
***Method Description:*** Recycler
***Tons:*** 0.0132
***Year:*** 1999
***--*** --
***Generator EPA ID:*** CAS111111030
***Generator County Code:*** 30
***Generator County:*** Orange
***TSD EPA ID:*** CAD008364432
***TSD County Code:*** 19
***TSD County:*** Los Angeles
***State Waste Code:*** 331
***State Waste Code Desc.:*** Off-specification, aged or surplus organics
***Method Code:*** R01
***Method Description:*** Recycler
***Tons:*** 0.19
***Year:*** 2000
***--*** --
***Generator EPA ID:*** CAS111111030

***Generator County Code:*** 30
***Generator County:*** Orange
***TSD EPA ID:*** CAD008364432
***TSD County Code:*** 19
***TSD County:*** Los Angeles
***State Waste Code:*** 331
***State Waste Code Desc.:*** Off-specification, aged or surplus organics
***Method Code:*** R01
***Method Description:*** Recycler
***Tons:*** 0.525
***Year:*** 2001
***--*** --
***Generator EPA ID:*** CAS111111030
***Generator County Code:*** 30
***Generator County:*** Orange
***TSD EPA ID:*** AZD049318009
***TSD County Code:*** 99
***TSD County:*** Unknown
***State Waste Code:*** 331
***State Waste Code Desc.:*** Off-specification, aged or surplus organics
***Method Code:*** R01
***Method Description:*** Recycler
***Tons:*** 0.099
***Year:*** 1996
***--*** --
***Generator EPA ID:*** CAS111111030
***Generator County Code:*** 30
***Generator County:*** Orange
***TSD EPA ID:*** FLD980711071
***TSD County Code:*** 99
***TSD County:*** Unknown
***State Waste Code:*** 331
***State Waste Code Desc.:*** Off-specification, aged or surplus organics
***Method Code:*** R01
***Method Description:*** Recycler
***Tons:*** 0.033
***Year:*** 2003
***--*** --
***Generator EPA ID:*** CAS111111030
***Generator County Code:*** 30
***Generator County:*** Orange
***TSD EPA ID:*** FLD980711071
***TSD County Code:*** 99
***TSD County:*** Unknown
***State Waste Code:*** 331
***State Waste Code Desc.:*** Off-specification, aged or surplus organics
***Method Code:*** R01
***Method Description:*** Recycler
***Tons:*** 0.0132
***Year:*** 2004
***--*** --
***Generator EPA ID:*** CAS111111030
***Generator County Code:*** 30
***Generator County:*** Orange
***TSD EPA ID:*** ARD980892731
***TSD County Code:***
***TSD County:***
***State Waste Code:*** 331
***State Waste Code Desc.:*** Off-specification, aged or surplus organics
***Method Code:*** R01
***Method Description:*** Recycler
***Tons:*** 0.04
***Year:*** 2001
***--*** --
***Generator EPA ID:*** CAS111111030
***Generator County Code:*** 30
***Generator County:*** Orange
***TSD EPA ID:*** CAD028409019
***TSD County Code:*** 19
***TSD County:*** Los Angeles
***State Waste Code:*** 331

***State Waste Code Desc.:*** Off-specification, aged or surplus organics
***Method Code:*** T01
***Method Description:*** Treatment, tank
***Tons:*** 0.165
***Year:*** 1997
***--*** --
***Generator EPA ID:*** CAS111111030
***Generator County Code:*** 30
***Generator County:*** Orange
***TSD EPA ID:*** CAD028409019
***TSD County Code:*** 19
***TSD County:*** Los Angeles
***State Waste Code:*** 331
***State Waste Code Desc.:*** Off-specification, aged or surplus organics
***Method Code:*** T01
***Method Description:*** Treatment, tank
***Tons:*** 0.0264
***Year:*** 1999
***--*** --
***Generator EPA ID:*** CAS111111030
***Generator County Code:*** 30
***Generator County:*** Orange
***TSD EPA ID:*** CAD008364432
***TSD County Code:*** 19
***TSD County:*** Los Angeles
***State Waste Code:*** 331
***State Waste Code Desc.:*** Off-specification, aged or surplus organics
***Method Code:*** T01
***Method Description:*** Treatment, tank
***Tons:*** 0.133
***Year:*** 2001
***--*** --
***Generator EPA ID:*** CAS111111030
***Generator County Code:*** 30
***Generator County:*** Orange
***TSD EPA ID:*** CAD028409019
***TSD County Code:*** 19
***TSD County:*** Los Angeles
***State Waste Code:*** 331
***State Waste Code Desc.:*** Off-specification, aged or surplus organics
***Method Code:*** T01
***Method Description:*** Treatment, tank
***Tons:*** 0.33
***Year:*** 2002
***--*** --
***Generator EPA ID:*** CAS111111030
***Generator County Code:*** 30
***Generator County:*** Orange
***TSD EPA ID:*** CAD008364432
***TSD County Code:*** 19
***TSD County:*** Los Angeles
***State Waste Code:*** 331
***State Waste Code Desc.:*** Off-specification, aged or surplus organics
***Method Code:*** T01
***Method Description:*** Treatment, tank
***Tons:*** 0.125
***Year:*** 2003
***--*** --
***Generator EPA ID:*** CAS111111030
***Generator County Code:*** 30
***Generator County:*** Orange
***TSD EPA ID:*** CAD008364432
***TSD County Code:*** 19
***TSD County:*** Los Angeles
***State Waste Code:*** 331
***State Waste Code Desc.:*** Off-specification, aged or surplus organics
***Method Code:*** T01
***Method Description:*** Treatment, tank
***Tons:*** 0.86
***Year:*** 2004
***--*** --

***Generator EPA ID:*** CAS111111030
***Generator County Code:*** 30
***Generator County:*** Orange
***TSD EPA ID:*** CAD008364432
***TSD County Code:*** 19
***TSD County:*** Los Angeles
***State Waste Code:*** 331
***State Waste Code Desc.:*** Off-specification, aged or surplus organics
***Method Code:*** T03
***Method Description:*** Treatment, incineration
***Tons:*** 0.045
***Year:*** 2000
***--*** --
***Generator EPA ID:*** CAS111111030
***Generator County Code:*** 30
***Generator County:*** Orange
***TSD EPA ID:*** WAD991281767
***TSD County Code:*** 99
***TSD County:*** Unknown
***State Waste Code:*** 331
***State Waste Code Desc.:*** Off-specification, aged or surplus organics
***Method Code:*** T03
***Method Description:*** Treatment, incineration
***Tons:*** 0.01
***Year:*** 2004
***--*** --
***Generator EPA ID:*** CAS111111030
***Generator County Code:*** 30
***Generator County:*** Orange
***TSD EPA ID:*** AZD049318009
***TSD County Code:*** 99
***TSD County:*** Unknown
***State Waste Code:*** 331
***State Waste Code Desc.:*** Off-specification, aged or surplus organics
***Method Code:***
***Method Description:***
***Tons:*** 0.075
***Year:*** 1997
***--*** --
***Generator EPA ID:*** CAS111111030
***Generator County Code:*** 30
***Generator County:*** Orange
***TSD EPA ID:*** FLD980711071
***TSD County Code:*** 99
***TSD County:*** Unknown
***State Waste Code:*** 331
***State Waste Code Desc.:*** Off-specification, aged or surplus organics
***Method Code:***
***Method Description:***
***Tons:*** 0.0495
***Year:*** 2003
***--*** --
***Generator EPA ID:*** CAS111111030
***Generator County Code:*** 30
***Generator County:*** Orange
***TSD EPA ID:*** MXC130619001
***TSD County Code:***
***TSD County:***
***State Waste Code:*** 331
***State Waste Code Desc.:*** Off-specification, aged or surplus organics
***Method Code:***
***Method Description:***
***Tons:*** 0.9075
***Year:*** 2015
***--*** --
***Generator EPA ID:*** CAS111111030
***Generator County Code:*** 30
***Generator County:*** Orange
***TSD EPA ID:*** CAD982444481
***TSD County Code:*** 36
***TSD County:*** San Bernardino

***State Waste Code:*** 342
***State Waste Code Desc.:*** Organic liquids with metals (see 121)
***Method Code:*** H01
***Method Description:*** Transfer station
***Tons:*** 0.417
***Year:*** 1996
**--** --
***Generator EPA ID:*** CAS111111030
***Generator County Code:*** 30
***Generator County:*** Orange
***TSD EPA ID:*** CAT080013352
***TSD County Code:*** 19
***TSD County:*** Los Angeles
***State Waste Code:*** 343
***State Waste Code Desc.:*** Unspecified organic liquid mixture
***Method Code:*** H039
***Method Description:*** OTHER RECOVERY OF RECLAMATION FOR REUSE INCLUDING ACID REGENERATION, ORGANICS RECOVERY ECT
***Tons:*** 2.38
***Year:*** 2007
**--** --
***Generator EPA ID:*** CAS111111030
***Generator County Code:*** 30
***Generator County:*** Orange
***TSD EPA ID:*** CAT080013352
***TSD County Code:*** 19
***TSD County:*** Los Angeles
***State Waste Code:*** 343
***State Waste Code Desc.:*** Unspecified organic liquid mixture
***Method Code:*** H039
***Method Description:*** OTHER RECOVERY OF RECLAMATION FOR REUSE INCLUDING ACID REGENERATION, ORGANICS RECOVERY ECT
***Tons:*** 10.37
***Year:*** 2013
**--** --
***Generator EPA ID:*** CAS111111030
***Generator County Code:*** 30
***Generator County:*** Orange
***TSD EPA ID:*** CAD028409019
***TSD County Code:*** 19
***TSD County:*** Los Angeles
***State Waste Code:*** 343
***State Waste Code Desc.:*** Unspecified organic liquid mixture
***Method Code:*** H061
***Method Description:*** FUEL BLENDING PRIOR TO ENERGY RECOVERY AT ANOTHER SITE
***Tons:*** 0.102
***Year:*** 2006
**--** --
***Generator EPA ID:*** CAS111111030
***Generator County Code:*** 30
***Generator County:*** Orange
***TSD EPA ID:*** CAD028409019
***TSD County Code:*** 19
***TSD County:*** Los Angeles
***State Waste Code:*** 343
***State Waste Code Desc.:*** Unspecified organic liquid mixture
***Method Code:*** H061
***Method Description:*** FUEL BLENDING PRIOR TO ENERGY RECOVERY AT ANOTHER SITE
***Tons:*** 0.17
***Year:*** 2008
**--** --
***Generator EPA ID:*** CAS111111030
***Generator County Code:*** 30
***Generator County:*** Orange
***TSD EPA ID:*** CAD008364432
***TSD County Code:*** 19
***TSD County:*** Los Angeles
***State Waste Code:*** 343
***State Waste Code Desc.:*** Unspecified organic liquid mixture
***Method Code:*** H061
***Method Description:*** FUEL BLENDING PRIOR TO ENERGY RECOVERY AT ANOTHER SITE

***Tons:*** 0.085
***Year:*** 2010
***--*** --
***Generator EPA ID:*** CAS111111030
***Generator County Code:*** 30
***Generator County:*** Orange
***TSD EPA ID:*** CAD409028019
***TSD County Code:***
***TSD County:***
***State Waste Code:*** 343
***State Waste Code Desc.:*** Unspecified organic liquid mixture
***Method Code:*** H061
***Method Description:*** FUEL BLENDING PRIOR TO ENERGY RECOVERY AT ANOTHER SITE
***Tons:*** 0.5
***Year:*** 2007
***--*** --
***Generator EPA ID:*** CAS111111030
***Generator County Code:*** 30
***Generator County:*** Orange
***TSD EPA ID:*** CAT080013352
***TSD County Code:*** 19
***TSD County:*** Los Angeles
***State Waste Code:*** 343
***State Waste Code Desc.:*** Unspecified organic liquid mixture
***Method Code:*** H135
***Method Description:*** DISCHARGE TO SEWER/POTW OR NPDES(WITH PRIOR STORAGE--WITH OR WITHOUT TREATMENT)
***Tons:*** 0.663
***Year:*** 2006
***--*** --
***Generator EPA ID:*** CAS111111030
***Generator County Code:*** 30
***Generator County:*** Orange
***TSD EPA ID:*** CAD028409019
***TSD County Code:*** 19
***TSD County:*** Los Angeles
***State Waste Code:*** 343
***State Waste Code Desc.:*** Unspecified organic liquid mixture
***Method Code:*** H135
***Method Description:*** DISCHARGE TO SEWER/POTW OR NPDES(WITH PRIOR STORAGE--WITH OR WITHOUT TREATMENT)
***Tons:*** 0.748
***Year:*** 2008
***--*** --
***Generator EPA ID:*** CAS111111030
***Generator County Code:*** 30
***Generator County:*** Orange
***TSD EPA ID:*** CAD008364432
***TSD County Code:*** 19
***TSD County:*** Los Angeles
***State Waste Code:*** 343
***State Waste Code Desc.:*** Unspecified organic liquid mixture
***Method Code:*** H141
***Method Description:*** STORAGE, BULKING, AND/OR TRANSFER OFF SITE--NO TREATMENT/REOVERY (H010-H129) OR (H131-H135)
***Tons:*** 0.013
***Year:*** 2008
***--*** --
***Generator EPA ID:*** CAS111111030
***Generator County Code:*** 30
***Generator County:*** Orange
***TSD EPA ID:*** CAD008364432
***TSD County Code:*** 19
***TSD County:*** Los Angeles
***State Waste Code:*** 343
***State Waste Code Desc.:*** Unspecified organic liquid mixture
***Method Code:*** H141
***Method Description:*** STORAGE, BULKING, AND/OR TRANSFER OFF SITE--NO TREATMENT/REOVERY (H010-H129) OR (H131-H135)
***Tons:*** 0.065
***Year:*** 2011
***--*** --
***Generator EPA ID:*** CAS111111030

***Generator County Code:*** 30
***Generator County:*** Orange
***TSD EPA ID:*** CAD028409019
***TSD County Code:*** 19
***TSD County:*** Los Angeles
***State Waste Code:*** 343
***State Waste Code Desc.:*** Unspecified organic liquid mixture
***Method Code:*** H141
***Method Description:*** STORAGE, BULKING, AND/OR TRANSFER OFF SITE--NO TREATMENT/REOVERY (H010-H129) OR (H131-H135)
***Tons:*** 0.306
***Year:*** 2013
***--*** --
***Generator EPA ID:*** CAS111111030
***Generator County Code:*** 30
***Generator County:*** Orange
***TSD EPA ID:*** CAD028409019
***TSD County Code:*** 19
***TSD County:*** Los Angeles
***State Waste Code:*** 343
***State Waste Code Desc.:*** Unspecified organic liquid mixture
***Method Code:*** H141
***Method Description:*** STORAGE, BULKING, AND/OR TRANSFER OFF SITE--NO TREATMENT/REOVERY (H010-H129) OR (H131-H135)
***Tons:*** 0.2
***Year:*** 2014
***--*** --
***Generator EPA ID:*** CAS111111030
***Generator County Code:*** 30
***Generator County:*** Orange
***TSD EPA ID:*** CAD982444481
***TSD County Code:*** 36
***TSD County:*** San Bernardino
***State Waste Code:*** 343
***State Waste Code Desc.:*** Unspecified organic liquid mixture
***Method Code:*** H141
***Method Description:*** STORAGE, BULKING, AND/OR TRANSFER OFF SITE--NO TREATMENT/REOVERY (H010-H129) OR (H131-H135)
***Tons:*** 1.125
***Year:*** 2006
***--*** --
***Generator EPA ID:*** CAS111111030
***Generator County Code:*** 30
***Generator County:*** Orange
***TSD EPA ID:*** TXD982560294
***TSD County Code:*** 99
***TSD County:*** Unknown
***State Waste Code:*** 343
***State Waste Code Desc.:*** Unspecified organic liquid mixture
***Method Code:*** H141
***Method Description:*** STORAGE, BULKING, AND/OR TRANSFER OFF SITE--NO TREATMENT/REOVERY (H010-H129) OR (H131-H135)
***Tons:*** 0.015
***Year:*** 2013
***--*** --
***Generator EPA ID:*** CAS111111030
***Generator County Code:*** 30
***Generator County:*** Orange
***TSD EPA ID:*** CAD008364432
***TSD County Code:*** 19
***TSD County:*** Los Angeles
***State Waste Code:*** 343
***State Waste Code Desc.:*** Unspecified organic liquid mixture
***Method Code:*** D99
***Method Description:*** Disposal, other
***Tons:*** 0.0238
***Year:*** 1999
***--*** --
***Generator EPA ID:*** CAS111111030
***Generator County Code:*** 30
***Generator County:*** Orange

***TSD EPA ID:*** CAD028409019
***TSD County Code:*** 19
***TSD County:*** Los Angeles
***State Waste Code:*** 343
***State Waste Code Desc.:*** Unspecified organic liquid mixture
***Method Code:*** H01
***Method Description:*** Transfer station
***Tons:*** 0.034
***Year:*** 1994
***--*** --
***Generator EPA ID:*** CAS111111030
***Generator County Code:*** 30
***Generator County:*** Orange
***TSD EPA ID:*** CAD000088252
***TSD County Code:*** 19
***TSD County:*** Los Angeles
***State Waste Code:*** 343
***State Waste Code Desc.:*** Unspecified organic liquid mixture
***Method Code:*** H01
***Method Description:*** Transfer station
***Tons:*** 0.051
***Year:*** 1995
***--*** --
***Generator EPA ID:*** CAS111111030
***Generator County Code:*** 30
***Generator County:*** Orange
***TSD EPA ID:*** CAD028409019
***TSD County Code:*** 19
***TSD County:*** Los Angeles
***State Waste Code:*** 343
***State Waste Code Desc.:*** Unspecified organic liquid mixture
***Method Code:*** H01
***Method Description:*** Transfer station
***Tons:*** 0.049
***Year:*** 2000
***--*** --
***Generator EPA ID:*** CAS111111030
***Generator County Code:*** 30
***Generator County:*** Orange
***TSD EPA ID:*** CAD028409019
***TSD County Code:*** 19
***TSD County:*** Los Angeles
***State Waste Code:*** 343
***State Waste Code Desc.:*** Unspecified organic liquid mixture
***Method Code:*** H01
***Method Description:*** Transfer station
***Tons:*** 0.34
***Year:*** 2001
***--*** --
***Generator EPA ID:*** CAS111111030
***Generator County Code:*** 30
***Generator County:*** Orange
***TSD EPA ID:*** CAD028409019
***TSD County Code:*** 19
***TSD County:*** Los Angeles
***State Waste Code:*** 343
***State Waste Code Desc.:*** Unspecified organic liquid mixture
***Method Code:*** H01
***Method Description:*** Transfer station
***Tons:*** 0.045
***Year:*** 2002
***--*** --
***Generator EPA ID:*** CAS111111030
***Generator County Code:*** 30
***Generator County:*** Orange
***TSD EPA ID:*** CAD028409019
***TSD County Code:*** 19
***TSD County:*** Los Angeles
***State Waste Code:*** 343
***State Waste Code Desc.:*** Unspecified organic liquid mixture
***Method Code:*** H01

***Method Description:*** Transfer station
***Tons:*** 0.075
***Year:*** 2003
***--*** --
***Generator EPA ID:*** CAS111111030
***Generator County Code:*** 30
***Generator County:*** Orange
***TSD EPA ID:*** CAD028409019
***TSD County Code:*** 19
***TSD County:*** Los Angeles
***State Waste Code:*** 343
***State Waste Code Desc.:*** Unspecified organic liquid mixture
***Method Code:*** H01
***Method Description:*** Transfer station
***Tons:*** 0.14
***Year:*** 2004
***--*** --
***Generator EPA ID:*** CAS111111030
***Generator County Code:*** 30
***Generator County:*** Orange
***TSD EPA ID:*** CAD028409019
***TSD County Code:*** 19
***TSD County:*** Los Angeles
***State Waste Code:*** 343
***State Waste Code Desc.:*** Unspecified organic liquid mixture
***Method Code:*** H01
***Method Description:*** Transfer station
***Tons:*** 0.275
***Year:*** 2005
***--*** --
***Generator EPA ID:*** CAS111111030
***Generator County Code:*** 30
***Generator County:*** Orange
***TSD EPA ID:*** CAD028409019
***TSD County Code:*** 19
***TSD County:*** Los Angeles
***State Waste Code:*** 343
***State Waste Code Desc.:*** Unspecified organic liquid mixture
***Method Code:*** H01
***Method Description:*** Transfer station
***Tons:*** 0.364
***Year:*** 2006
***--*** --
***Generator EPA ID:*** CAS111111030
***Generator County Code:*** 30
***Generator County:*** Orange
***TSD EPA ID:*** CAD980884183
***TSD County Code:*** 34
***TSD County:*** Sacramento
***State Waste Code:*** 343
***State Waste Code Desc.:*** Unspecified organic liquid mixture
***Method Code:*** H01
***Method Description:*** Transfer station
***Tons:*** 0.374
***Year:*** 2005
***--*** --
***Generator EPA ID:*** CAS111111030
***Generator County Code:*** 30
***Generator County:*** Orange
***TSD EPA ID:*** CAD982444481
***TSD County Code:*** 36
***TSD County:*** San Bernardino
***State Waste Code:*** 343
***State Waste Code Desc.:*** Unspecified organic liquid mixture
***Method Code:*** H01
***Method Description:*** Transfer station
***Tons:*** 1.275
***Year:*** 2004
***--*** --
***Generator EPA ID:*** CAS111111030
***Generator County Code:*** 30

***Generator County:*** Orange
***TSD EPA ID:*** CAD982444481
***TSD County Code:*** 36
***TSD County:*** San Bernardino
***State Waste Code:*** 343
***State Waste Code Desc.:*** Unspecified organic liquid mixture
***Method Code:*** H01
***Method Description:*** Transfer station
***Tons:*** 0.272
***Year:*** 2005
***--*** --
***Generator EPA ID:*** CAS111111030
***Generator County Code:*** 30
***Generator County:*** Orange
***TSD EPA ID:*** CAT080011059
***TSD County Code:*** 19
***TSD County:*** Los Angeles
***State Waste Code:*** 343
***State Waste Code Desc.:*** Unspecified organic liquid mixture
***Method Code:*** R01
***Method Description:*** Recycler
***Tons:*** 0.34
***Year:*** 1993
***--*** --
***Generator EPA ID:*** CAS111111030
***Generator County Code:*** 30
***Generator County:*** Orange
***TSD EPA ID:*** CAD008252405
***TSD County Code:*** 19
***TSD County:*** Los Angeles
***State Waste Code:*** 343
***State Waste Code Desc.:*** Unspecified organic liquid mixture
***Method Code:*** R01
***Method Description:*** Recycler
***Tons:*** 0.51
***Year:*** 1994
***--*** --
***Generator EPA ID:*** CAS111111030
***Generator County Code:*** 30
***Generator County:*** Orange
***TSD EPA ID:*** CAD008252405
***TSD County Code:*** 19
***TSD County:*** Los Angeles
***State Waste Code:*** 343
***State Waste Code Desc.:*** Unspecified organic liquid mixture
***Method Code:*** R01
***Method Description:*** Recycler
***Tons:*** 1.173
***Year:*** 1995
***--*** --
***Generator EPA ID:*** CAS111111030
***Generator County Code:*** 30
***Generator County:*** Orange
***TSD EPA ID:*** CAD044429835
***TSD County Code:*** 19
***TSD County:*** Los Angeles
***State Waste Code:*** 343
***State Waste Code Desc.:*** Unspecified organic liquid mixture
***Method Code:*** R01
***Method Description:*** Recycler
***Tons:*** 0.187
***Year:*** 1995
***--*** --
***Generator EPA ID:*** CAS111111030
***Generator County Code:*** 30
***Generator County:*** Orange
***TSD EPA ID:*** CAD008252405
***TSD County Code:*** 19
***TSD County:*** Los Angeles
***State Waste Code:*** 343
***State Waste Code Desc.:*** Unspecified organic liquid mixture

***Method Code:*** R01
***Method Description:*** Recycler
***Tons:*** 0.425
***Year:*** 1996
***--*** --
***Generator EPA ID:*** CAS111111030
***Generator County Code:*** 30
***Generator County:*** Orange
***TSD EPA ID:*** CAD008302903
***TSD County Code:*** 19
***TSD County:*** Los Angeles
***State Waste Code:*** 343
***State Waste Code Desc.:*** Unspecified organic liquid mixture
***Method Code:*** R01
***Method Description:*** Recycler
***Tons:*** 3.4
***Year:*** 1996
***--*** --
***Generator EPA ID:*** CAS111111030
***Generator County Code:*** 30
***Generator County:*** Orange
***TSD EPA ID:*** CAT080013352
***TSD County Code:*** 19
***TSD County:*** Los Angeles
***State Waste Code:*** 343
***State Waste Code Desc.:*** Unspecified organic liquid mixture
***Method Code:*** R01
***Method Description:*** Recycler
***Tons:*** 0.544
***Year:*** 1996
***--*** --
***Generator EPA ID:*** CAS111111030
***Generator County Code:*** 30
***Generator County:*** Orange
***TSD EPA ID:*** CAD008252405
***TSD County Code:*** 19
***TSD County:*** Los Angeles
***State Waste Code:*** 343
***State Waste Code Desc.:*** Unspecified organic liquid mixture
***Method Code:*** R01
***Method Description:*** Recycler
***Tons:*** 2.733
***Year:*** 1997
***--*** --
***Generator EPA ID:*** CAS111111030
***Generator County Code:*** 30
***Generator County:*** Orange
***TSD EPA ID:*** CAD008302903
***TSD County Code:*** 19
***TSD County:*** Los Angeles
***State Waste Code:*** 343
***State Waste Code Desc.:*** Unspecified organic liquid mixture
***Method Code:*** R01
***Method Description:*** Recycler
***Tons:*** 0.153
***Year:*** 1997
***--*** --
***Generator EPA ID:*** CAS111111030
***Generator County Code:*** 30
***Generator County:*** Orange
***TSD EPA ID:*** CAD008252405
***TSD County Code:*** 19
***TSD County:*** Los Angeles
***State Waste Code:*** 343
***State Waste Code Desc.:*** Unspecified organic liquid mixture
***Method Code:*** R01
***Method Description:*** Recycler
***Tons:*** 0.438
***Year:*** 1998
***--*** --
***Generator EPA ID:*** CAS111111030

***Generator County Code:*** 30
***Generator County:*** Orange
***TSD EPA ID:*** CAD044429835
***TSD County Code:*** 19
***TSD County:*** Los Angeles
***State Waste Code:*** 343
***State Waste Code Desc.:*** Unspecified organic liquid mixture
***Method Code:*** R01
***Method Description:*** Recycler
***Tons:*** 0.034
***Year:*** 1998
***--*** --
***Generator EPA ID:*** CAS111111030
***Generator County Code:*** 30
***Generator County:*** Orange
***TSD EPA ID:*** CAT080013352
***TSD County Code:*** 19
***TSD County:*** Los Angeles
***State Waste Code:*** 343
***State Waste Code Desc.:*** Unspecified organic liquid mixture
***Method Code:*** R01
***Method Description:*** Recycler
***Tons:*** 138.04
***Year:*** 1999
***--*** --
***Generator EPA ID:*** CAS111111030
***Generator County Code:*** 30
***Generator County:*** Orange
***TSD EPA ID:*** CAD008252405
***TSD County Code:*** 19
***TSD County:*** Los Angeles
***State Waste Code:*** 343
***State Waste Code Desc.:*** Unspecified organic liquid mixture
***Method Code:*** R01
***Method Description:*** Recycler
***Tons:*** 0.51
***Year:*** 2000
***--*** --
***Generator EPA ID:*** CAS111111030
***Generator County Code:*** 30
***Generator County:*** Orange
***TSD EPA ID:*** CAT080013352
***TSD County Code:*** 19
***TSD County:*** Los Angeles
***State Waste Code:*** 343
***State Waste Code Desc.:*** Unspecified organic liquid mixture
***Method Code:*** R01
***Method Description:*** Recycler
***Tons:*** 10.2
***Year:*** 2000
***--*** --
***Generator EPA ID:*** CAS111111030
***Generator County Code:*** 30
***Generator County:*** Orange
***TSD EPA ID:*** CAD008252405
***TSD County Code:*** 19
***TSD County:*** Los Angeles
***State Waste Code:*** 343
***State Waste Code Desc.:*** Unspecified organic liquid mixture
***Method Code:*** R01
***Method Description:*** Recycler
***Tons:*** 0.187
***Year:*** 2001
***--*** --
***Generator EPA ID:*** CAS111111030
***Generator County Code:*** 30
***Generator County:*** Orange
***TSD EPA ID:*** CAT080013352
***TSD County Code:*** 19
***TSD County:*** Los Angeles
***State Waste Code:*** 343

***State Waste Code Desc.:*** Unspecified organic liquid mixture
***Method Code:*** R01
***Method Description:*** Recycler
***Tons:*** 0.17
***Year:*** 2001
***--*** --
***Generator EPA ID:*** CAS111111030
***Generator County Code:*** 30
***Generator County:*** Orange
***TSD EPA ID:*** CAD008252405
***TSD County Code:*** 19
***TSD County:*** Los Angeles
***State Waste Code:*** 343
***State Waste Code Desc.:*** Unspecified organic liquid mixture
***Method Code:*** R01
***Method Description:*** Recycler
***Tons:*** 0.051
***Year:*** 2002
***--*** --
***Generator EPA ID:*** CAS111111030
***Generator County Code:*** 30
***Generator County:*** Orange
***TSD EPA ID:*** CAT080013352
***TSD County Code:*** 19
***TSD County:*** Los Angeles
***State Waste Code:*** 343
***State Waste Code Desc.:*** Unspecified organic liquid mixture
***Method Code:*** R01
***Method Description:*** Recycler
***Tons:*** 2.89
***Year:*** 2002
***--*** --
***Generator EPA ID:*** CAS111111030
***Generator County Code:*** 30
***Generator County:*** Orange
***TSD EPA ID:*** CAT080033681
***TSD County Code:*** 19
***TSD County:*** Los Angeles
***State Waste Code:*** 343
***State Waste Code Desc.:*** Unspecified organic liquid mixture
***Method Code:*** R01
***Method Description:*** Recycler
***Tons:*** 0.68
***Year:*** 2003
***--*** --
***Generator EPA ID:*** CAS111111030
***Generator County Code:*** 30
***Generator County:*** Orange
***TSD EPA ID:*** CAT080013352
***TSD County Code:*** 19
***TSD County:*** Los Angeles
***State Waste Code:*** 343
***State Waste Code Desc.:*** Unspecified organic liquid mixture
***Method Code:*** R01
***Method Description:*** Recycler
***Tons:*** 5.627
***Year:*** 2003
***--*** --
***Generator EPA ID:*** CAS111111030
***Generator County Code:*** 30
***Generator County:*** Orange
***TSD EPA ID:*** CAT080013352
***TSD County Code:*** 19
***TSD County:*** Los Angeles
***State Waste Code:*** 343
***State Waste Code Desc.:*** Unspecified organic liquid mixture
***Method Code:*** R01
***Method Description:*** Recycler
***Tons:*** 2.72
***Year:*** 2005
***--*** --

***Generator EPA ID:*** CAS111111030
***Generator County Code:*** 30
***Generator County:*** Orange
***TSD EPA ID:*** CAD982444481
***TSD County Code:*** 36
***TSD County:*** San Bernardino
***State Waste Code:*** 343
***State Waste Code Desc.:*** Unspecified organic liquid mixture
***Method Code:*** R01
***Method Description:*** Recycler
***Tons:*** 0.075
***Year:*** 2004
***--*** --
***Generator EPA ID:*** CAS111111030
***Generator County Code:*** 30
***Generator County:*** Orange
***TSD EPA ID:*** CAD982444481
***TSD County Code:*** 36
***TSD County:*** San Bernardino
***State Waste Code:*** 343
***State Waste Code Desc.:*** Unspecified organic liquid mixture
***Method Code:*** R01
***Method Description:*** Recycler
***Tons:*** 0.34
***Year:*** 2005
***--*** --
***Generator EPA ID:*** CAS111111030
***Generator County Code:*** 30
***Generator County:*** Orange
***TSD EPA ID:*** CAD982444481
***TSD County Code:*** 36
***TSD County:*** San Bernardino
***State Waste Code:*** 343
***State Waste Code Desc.:*** Unspecified organic liquid mixture
***Method Code:*** R01
***Method Description:*** Recycler
***Tons:*** 0.17
***Year:*** 2006
***--*** --
***Generator EPA ID:*** CAS111111030
***Generator County Code:*** 30
***Generator County:*** Orange
***TSD EPA ID:*** FLD980711071
***TSD County Code:*** 99
***TSD County:*** Unknown
***State Waste Code:*** 343
***State Waste Code Desc.:*** Unspecified organic liquid mixture
***Method Code:*** R01
***Method Description:*** Recycler
***Tons:*** 0.204
***Year:*** 2004
***--*** --
***Generator EPA ID:*** CAS111111030
***Generator County Code:*** 30
***Generator County:*** Orange
***TSD EPA ID:*** FLD980711071
***TSD County Code:*** 99
***TSD County:*** Unknown
***State Waste Code:*** 343
***State Waste Code Desc.:*** Unspecified organic liquid mixture
***Method Code:*** R01
***Method Description:*** Recycler
***Tons:*** 0.162
***Year:*** 2005
***--*** --
***Generator EPA ID:*** CAS111111030
***Generator County Code:*** 30
***Generator County:*** Orange
***TSD EPA ID:***
***TSD County Code:***
***TSD County:***

***State Waste Code:*** 343
***State Waste Code Desc.:*** Unspecified organic liquid mixture
***Method Code:*** R01
***Method Description:*** Recycler
***Tons:*** 11.9
***Year:*** 1994
**--** --
***Generator EPA ID:*** CAS111111030
***Generator County Code:*** 30
***Generator County:*** Orange
***TSD EPA ID:*** CAD028409019
***TSD County Code:*** 19
***TSD County:*** Los Angeles
***State Waste Code:*** 343
***State Waste Code Desc.:*** Unspecified organic liquid mixture
***Method Code:*** T01
***Method Description:*** Treatment, tank
***Tons:*** 8.5
***Year:*** 1998
**--** --
***Generator EPA ID:*** CAS111111030
***Generator County Code:*** 30
***Generator County:*** Orange
***TSD EPA ID:*** CAD028409019
***TSD County Code:*** 19
***TSD County:*** Los Angeles
***State Waste Code:*** 343
***State Waste Code Desc.:*** Unspecified organic liquid mixture
***Method Code:*** T01
***Method Description:*** Treatment, tank
***Tons:*** 7.82
***Year:*** 1999
**--** --
***Generator EPA ID:*** CAS111111030
***Generator County Code:*** 30
***Generator County:*** Orange
***TSD EPA ID:*** CAD008364432
***TSD County Code:*** 19
***TSD County:*** Los Angeles
***State Waste Code:*** 343
***State Waste Code Desc.:*** Unspecified organic liquid mixture
***Method Code:*** T01
***Method Description:*** Treatment, tank
***Tons:*** 0.374
***Year:*** 2003
**--** --
***Generator EPA ID:*** CAS111111030
***Generator County Code:*** 30
***Generator County:*** Orange
***TSD EPA ID:*** CAD028409019
***TSD County Code:*** 19
***TSD County:*** Los Angeles
***State Waste Code:*** 343
***State Waste Code Desc.:*** Unspecified organic liquid mixture
***Method Code:*** T01
***Method Description:*** Treatment, tank
***Tons:*** 1.088
***Year:*** 2003
**--** --
***Generator EPA ID:*** CAS111111030
***Generator County Code:*** 30
***Generator County:*** Orange
***TSD EPA ID:*** CAD028409019
***TSD County Code:*** 19
***TSD County:*** Los Angeles
***State Waste Code:*** 343
***State Waste Code Desc.:*** Unspecified organic liquid mixture
***Method Code:*** T01
***Method Description:*** Treatment, tank
***Tons:*** 2.04
***Year:*** 2004

| | |
|---|---|
| **--** | -- |
| **Generator EPA ID:** | CAS111111030 |
| **Generator County Code:** | 30 |
| **Generator County:** | Orange |
| **TSD EPA ID:** | CAD028409019 |
| **TSD County Code:** | 19 |
| **TSD County:** | Los Angeles |
| **State Waste Code:** | 343 |
| **State Waste Code Desc.:** | Unspecified organic liquid mixture |
| **Method Code:** | T01 |
| **Method Description:** | Treatment, tank |
| **Tons:** | 0.51 |
| **Year:** | 2005 |
| **--** | -- |
| **Generator EPA ID:** | CAS111111030 |
| **Generator County Code:** | 30 |
| **Generator County:** | Orange |
| **TSD EPA ID:** | CAD044429835 |
| **TSD County Code:** | 19 |
| **TSD County:** | Los Angeles |
| **State Waste Code:** | 343 |
| **State Waste Code Desc.:** | Unspecified organic liquid mixture |
| **Method Code:** | T03 |
| **Method Description:** | Treatment, incineration |
| **Tons:** | 0.85 |
| **Year:** | 1995 |
| **--** | -- |
| **Generator EPA ID:** | CAS111111030 |
| **Generator County Code:** | 30 |
| **Generator County:** | Orange |
| **TSD EPA ID:** | FLD980711071 |
| **TSD County Code:** | 99 |
| **TSD County:** | Unknown |
| **State Waste Code:** | 343 |
| **State Waste Code Desc.:** | Unspecified organic liquid mixture |
| **Method Code:** | T03 |
| **Method Description:** | Treatment, incineration |
| **Tons:** | 0.153 |
| **Year:** | 2004 |
| **--** | -- |
| **Generator EPA ID:** | CAS111111030 |
| **Generator County Code:** | 30 |
| **Generator County:** | Orange |
| **TSD EPA ID:** | CAD008252405 |
| **TSD County Code:** | 19 |
| **TSD County:** | Los Angeles |
| **State Waste Code:** | 343 |
| **State Waste Code Desc.:** | Unspecified organic liquid mixture |
| **Method Code:** | |
| **Method Description:** | |
| **Tons:** | 0.646 |
| **Year:** | 1997 |
| **--** | -- |
| **Generator EPA ID:** | CAS111111030 |
| **Generator County Code:** | 30 |
| **Generator County:** | Orange |
| **TSD EPA ID:** | CAT080013352 |
| **TSD County Code:** | 19 |
| **TSD County:** | Los Angeles |
| **State Waste Code:** | 343 |
| **State Waste Code Desc.:** | Unspecified organic liquid mixture |
| **Method Code:** | |
| **Method Description:** | |
| **Tons:** | 49.13 |
| **Year:** | 2004 |
| **--** | -- |
| **Generator EPA ID:** | CAS111111030 |
| **Generator County Code:** | 30 |
| **Generator County:** | Orange |
| **TSD EPA ID:** | CAD980884183 |
| **TSD County Code:** | 34 |

***TSD County:*** Sacramento
***State Waste Code:*** 343
***State Waste Code Desc.:*** Unspecified organic liquid mixture
***Method Code:***
***Method Description:***
***Tons:*** 0.085
***Year:*** 2006
***--*** --
***Generator EPA ID:*** CAS111111030
***Generator County Code:*** 30
***Generator County:*** Orange
***TSD EPA ID:*** AZD980892731
***TSD County Code:*** 99
***TSD County:*** Unknown
***State Waste Code:*** 343
***State Waste Code Desc.:*** Unspecified organic liquid mixture
***Method Code:***
***Method Description:***
***Tons:*** 0.612
***Year:*** 1999
***--*** --
***Generator EPA ID:*** CAS111111030
***Generator County Code:*** 30
***Generator County:*** Orange
***TSD EPA ID:*** AZD980892731
***TSD County Code:*** 99
***TSD County:*** Unknown
***State Waste Code:*** 343
***State Waste Code Desc.:*** Unspecified organic liquid mixture
***Method Code:***
***Method Description:***
***Tons:*** 0.187
***Year:*** 2001
***--*** --
***Generator EPA ID:*** CAS111111030
***Generator County Code:*** 30
***Generator County:*** Orange
***TSD EPA ID:*** TXD982560294
***TSD County Code:*** 99
***TSD County:*** Unknown
***State Waste Code:*** 351
***State Waste Code Desc.:*** Organic solids with halogens
***Method Code:*** H141
***Method Description:*** STORAGE, BULKING, AND/OR TRANSFER OFF SITE--NO TREATMENT/REOVERY (H010-H129) OR (H131-H135)
***Tons:*** 0.0125
***Year:*** 2013
***--*** --
***Generator EPA ID:*** CAS111111030
***Generator County Code:*** 30
***Generator County:*** Orange
***TSD EPA ID:*** AZD049318009
***TSD County Code:*** 99
***TSD County:*** Unknown
***State Waste Code:*** 351
***State Waste Code Desc.:*** Organic solids with halogens
***Method Code:*** R01
***Method Description:*** Recycler
***Tons:*** 0.0045
***Year:*** 1993
***--*** --
***Generator EPA ID:*** CAS111111030
***Generator County Code:*** 30
***Generator County:*** Orange
***TSD EPA ID:*** AZD049318009
***TSD County Code:*** 99
***TSD County:*** Unknown
***State Waste Code:*** 351
***State Waste Code Desc.:*** Organic solids with halogens
***Method Code:***
***Method Description:***

***Tons:*** 0.25
***Year:*** 1993
***--*** --
***Generator EPA ID:*** CAS111111030
***Generator County Code:*** 30
***Generator County:*** Orange
***TSD EPA ID:*** UTD981552177
***TSD County Code:*** 99
***TSD County:*** Unknown
***State Waste Code:*** 352
***State Waste Code Desc.:*** Other organic solids
***Method Code:*** H040
***Method Description:*** INCINERATION--THERMAL DESTRUCTION OTHER THAN USE AS A FUEL
***Tons:*** 0.015
***Year:*** 2010
***--*** --
***Generator EPA ID:*** CAS111111030
***Generator County Code:*** 30
***Generator County:*** Orange
***TSD EPA ID:*** UTD981552177
***TSD County Code:*** 99
***TSD County:*** Unknown
***State Waste Code:*** 352
***State Waste Code Desc.:*** Other organic solids
***Method Code:*** H040
***Method Description:*** INCINERATION--THERMAL DESTRUCTION OTHER THAN USE AS A FUEL
***Tons:*** 0.06
***Year:*** 2011
***--*** --
***Generator EPA ID:*** CAS111111030
***Generator County Code:*** 30
***Generator County:*** Orange
***TSD EPA ID:*** FLD980711071
***TSD County Code:*** 99
***TSD County:*** Unknown
***State Waste Code:*** 352
***State Waste Code Desc.:*** Other organic solids
***Method Code:*** H050
***Method Description:*** ENERGY RECOVERY AT THIS SITE--USE AS FUEL(INCLUDES ON-SITE FUEL BLENDING)
***Tons:*** 0.1865
***Year:*** 2011
***--*** --
***Generator EPA ID:*** CAS111111030
***Generator County Code:*** 30
***Generator County:*** Orange
***TSD EPA ID:*** FLD980711071
***TSD County Code:*** 99
***TSD County:*** Unknown
***State Waste Code:*** 352
***State Waste Code Desc.:*** Other organic solids
***Method Code:*** H050
***Method Description:*** ENERGY RECOVERY AT THIS SITE--USE AS FUEL(INCLUDES ON-SITE FUEL BLENDING)
***Tons:*** 0.009
***Year:*** 2015
***--*** --
***Generator EPA ID:*** CAS111111030
***Generator County Code:*** 30
***Generator County:*** Orange
***TSD EPA ID:*** CAD028409019
***TSD County Code:*** 19
***TSD County:*** Los Angeles
***State Waste Code:*** 352
***State Waste Code Desc.:*** Other organic solids
***Method Code:*** H061
***Method Description:*** FUEL BLENDING PRIOR TO ENERGY RECOVERY AT ANOTHER SITE
***Tons:*** 0.15
***Year:*** 2008
***--*** --
***Generator EPA ID:*** CAS111111030
***Generator County Code:*** 30
***Generator County:*** Orange

***TSD EPA ID:*** FLD980711071
***TSD County Code:*** 99
***TSD County:*** Unknown
***State Waste Code:*** 352
***State Waste Code Desc.:*** Other organic solids
***Method Code:*** H061
***Method Description:*** FUEL BLENDING PRIOR TO ENERGY RECOVERY AT ANOTHER SITE
***Tons:*** 0.935
***Year:*** 2007
***--*** --
***Generator EPA ID:*** CAS111111030
***Generator County Code:*** 30
***Generator County:*** Orange
***TSD EPA ID:*** CAR000157206
***TSD County Code:*** 33
***TSD County:*** Riverside
***State Waste Code:*** 352
***State Waste Code Desc.:*** Other organic solids
***Method Code:*** H081
***Method Description:*** BIOLOGICAL TREATMENT WITH OR WITHOUT PRECITATION
***Tons:*** 25.284
***Year:*** 2009
***--*** --
***Generator EPA ID:*** CAS111111030
***Generator County Code:*** 30
***Generator County:*** Orange
***TSD EPA ID:*** CAR000157206
***TSD County Code:*** 33
***TSD County:*** Riverside
***State Waste Code:*** 352
***State Waste Code Desc.:*** Other organic solids
***Method Code:*** H081
***Method Description:*** BIOLOGICAL TREATMENT WITH OR WITHOUT PRECITATION
***Tons:*** 33.712
***Year:*** 2011
***--*** --
***Generator EPA ID:*** CAS111111030
***Generator County Code:*** 30
***Generator County:*** Orange
***TSD EPA ID:*** CAR000157206
***TSD County Code:*** 33
***TSD County:*** Riverside
***State Waste Code:*** 352
***State Waste Code Desc.:*** Other organic solids
***Method Code:*** H111
***Method Description:*** STABILIZATION OR CHEMICAL FIXATION PRIOR TO DISPOSAL AT ANOTHER SITE
***Tons:*** 16.856
***Year:*** 2009
***--*** --
***Generator EPA ID:*** CAS111111030
***Generator County Code:*** 30
***Generator County:*** Orange
***TSD EPA ID:*** CAD982444481
***TSD County Code:*** 36
***TSD County:*** San Bernardino
***State Waste Code:*** 352
***State Waste Code Desc.:*** Other organic solids
***Method Code:*** H129
***Method Description:*** OTHER TREATMENT
***Tons:*** 0.7
***Year:*** 2008
***--*** --
***Generator EPA ID:*** CAS111111030
***Generator County Code:*** 30
***Generator County:*** Orange
***TSD EPA ID:*** CAD982444481
***TSD County Code:*** 36
***TSD County:*** San Bernardino
***State Waste Code:*** 352
***State Waste Code Desc.:*** Other organic solids
***Method Code:*** H129

***Method Description:*** OTHER TREATMENT
***Tons:*** 0.22
***Year:*** 2009
***--*** --
***Generator EPA ID:*** CAS111111030
***Generator County Code:*** 30
***Generator County:*** Orange
***TSD EPA ID:*** TXD982560294
***TSD County Code:*** 99
***TSD County:*** Unknown
***State Waste Code:*** 352
***State Waste Code Desc.:*** Other organic solids
***Method Code:*** H129
***Method Description:*** OTHER TREATMENT
***Tons:*** 0.014
***Year:*** 2012
***--*** --
***Generator EPA ID:*** CAS111111030
***Generator County Code:*** 30
***Generator County:*** Orange
***TSD EPA ID:*** CAD980675276
***TSD County Code:*** 15
***TSD County:*** Kern
***State Waste Code:*** 352
***State Waste Code Desc.:*** Other organic solids
***Method Code:*** H132
***Method Description:*** LANDFILL OR SURFACE IMPOUNDMENT THAT WILL BE CLOSED AS LANDFILL( TO INCLUDE ON-SITE TREATMENT AND/OR STABILIZATION)
***Tons:*** 84.28
***Year:*** 2011
***--*** --
***Generator EPA ID:*** CAS111111030
***Generator County Code:*** 30
***Generator County:*** Orange
***TSD EPA ID:*** CAD980675276
***TSD County Code:*** 15
***TSD County:*** Kern
***State Waste Code:*** 352
***State Waste Code Desc.:*** Other organic solids
***Method Code:*** H132
***Method Description:*** LANDFILL OR SURFACE IMPOUNDMENT THAT WILL BE CLOSED AS LANDFILL( TO INCLUDE ON-SITE TREATMENT AND/OR STABILIZATION)
***Tons:*** 96.922
***Year:*** 2012
***--*** --
***Generator EPA ID:*** CAS111111030
***Generator County Code:*** 30
***Generator County:*** Orange
***TSD EPA ID:*** CAT000646117
***TSD County Code:*** 16
***TSD County:*** Kings
***State Waste Code:*** 352
***State Waste Code Desc.:*** Other organic solids
***Method Code:*** H132
***Method Description:*** LANDFILL OR SURFACE IMPOUNDMENT THAT WILL BE CLOSED AS LANDFILL( TO INCLUDE ON-SITE TREATMENT AND/OR STABILIZATION)
***Tons:*** 1.5
***Year:*** 2006
***--*** --
***Generator EPA ID:*** CAS111111030
***Generator County Code:*** 30
***Generator County:*** Orange
***TSD EPA ID:*** CAT000646117
***TSD County Code:*** 16
***TSD County:*** Kings
***State Waste Code:*** 352
***State Waste Code Desc.:*** Other organic solids
***Method Code:*** H132
***Method Description:*** LANDFILL OR SURFACE IMPOUNDMENT THAT WILL BE CLOSED AS LANDFILL( TO INCLUDE ON-SITE TREATMENT AND/OR STABILIZATION)
***Tons:*** 67.424

***Year:*** 2008
***--*** --
***Generator EPA ID:*** CAS111111030
***Generator County Code:*** 30
***Generator County:*** Orange
***TSD EPA ID:*** AZC950823111
***TSD County Code:*** 99
***TSD County:*** Unknown
***State Waste Code:*** 352
***State Waste Code Desc.:*** Other organic solids
***Method Code:*** H132
***Method Description:*** LANDFILL OR SURFACE IMPOUNDMENT THAT WILL BE CLOSED AS LANDFILL( TO INCLUDE ON-SITE TREATMENT AND/OR STABILIZATION)
***Tons:*** 269.696
***Year:*** 2007
***--*** --
***Generator EPA ID:*** CAS111111030
***Generator County Code:*** 30
***Generator County:*** Orange
***TSD EPA ID:*** NVT330010000
***TSD County Code:*** 99
***TSD County:*** Unknown
***State Waste Code:*** 352
***State Waste Code Desc.:*** Other organic solids
***Method Code:*** H132
***Method Description:*** LANDFILL OR SURFACE IMPOUNDMENT THAT WILL BE CLOSED AS LANDFILL( TO INCLUDE ON-SITE TREATMENT AND/OR STABILIZATION)
***Tons:*** 0.25
***Year:*** 2007
***--*** --
***Generator EPA ID:*** CAS111111030
***Generator County Code:*** 30
***Generator County:*** Orange
***TSD EPA ID:*** AZC950823111
***TSD County Code:*** 99
***TSD County:*** Unknown
***State Waste Code:*** 352
***State Waste Code Desc.:*** Other organic solids
***Method Code:*** H132
***Method Description:*** LANDFILL OR SURFACE IMPOUNDMENT THAT WILL BE CLOSED AS LANDFILL( TO INCLUDE ON-SITE TREATMENT AND/OR STABILIZATION)
***Tons:*** 67.424
***Year:*** 2008
***--*** --
***Generator EPA ID:*** CAS111111030
***Generator County Code:*** 30
***Generator County:*** Orange
***TSD EPA ID:*** NVT330010000
***TSD County Code:*** 99
***TSD County:*** Unknown
***State Waste Code:*** 352
***State Waste Code Desc.:*** Other organic solids
***Method Code:*** H132
***Method Description:*** LANDFILL OR SURFACE IMPOUNDMENT THAT WILL BE CLOSED AS LANDFILL( TO INCLUDE ON-SITE TREATMENT AND/OR STABILIZATION)
***Tons:*** 1.1
***Year:*** 2008
***--*** --
***Generator EPA ID:*** CAS111111030
***Generator County Code:*** 30
***Generator County:*** Orange
***TSD EPA ID:*** NVT330010000
***TSD County Code:*** 99
***TSD County:*** Unknown
***State Waste Code:*** 352
***State Waste Code Desc.:*** Other organic solids
***Method Code:*** H132
***Method Description:*** LANDFILL OR SURFACE IMPOUNDMENT THAT WILL BE CLOSED AS LANDFILL( TO INCLUDE ON-SITE TREATMENT AND/OR STABILIZATION)
***Tons:*** 0.675
***Year:*** 2009

| | |
|---|---|
| **--** | -- |
| **Generator EPA ID:** | CAS111111030 |
| **Generator County Code:** | 30 |
| **Generator County:** | Orange |
| **TSD EPA ID:** | NVT330010000 |
| **TSD County Code:** | 99 |
| **TSD County:** | Unknown |
| **State Waste Code:** | 352 |
| **State Waste Code Desc.:** | Other organic solids |
| **Method Code:** | H132 |
| **Method Description:** | LANDFILL OR SURFACE IMPOUNDMENT THAT WILL BE CLOSED AS LANDFILL( TO INCLUDE ON-SITE TREATMENT AND/OR STABILIZATION) |
| **Tons:** | 0.2 |
| **Year:** | 2010 |
| **--** | -- |
| **Generator EPA ID:** | CAS111111030 |
| **Generator County Code:** | 30 |
| **Generator County:** | Orange |
| **TSD EPA ID:** | NVT330010000 |
| **TSD County Code:** | 99 |
| **TSD County:** | Unknown |
| **State Waste Code:** | 352 |
| **State Waste Code Desc.:** | Other organic solids |
| **Method Code:** | H132 |
| **Method Description:** | LANDFILL OR SURFACE IMPOUNDMENT THAT WILL BE CLOSED AS LANDFILL( TO INCLUDE ON-SITE TREATMENT AND/OR STABILIZATION) |
| **Tons:** | 2.6 |
| **Year:** | 2012 |
| **--** | -- |
| **Generator EPA ID:** | CAS111111030 |
| **Generator County Code:** | 30 |
| **Generator County:** | Orange |
| **TSD EPA ID:** | NVT330010000 |
| **TSD County Code:** | 99 |
| **TSD County:** | Unknown |
| **State Waste Code:** | 352 |
| **State Waste Code Desc.:** | Other organic solids |
| **Method Code:** | H132 |
| **Method Description:** | LANDFILL OR SURFACE IMPOUNDMENT THAT WILL BE CLOSED AS LANDFILL( TO INCLUDE ON-SITE TREATMENT AND/OR STABILIZATION) |
| **Tons:** | 3.01 |
| **Year:** | 2013 |
| **--** | -- |
| **Generator EPA ID:** | CAS111111030 |
| **Generator County Code:** | 30 |
| **Generator County:** | Orange |
| **TSD EPA ID:** | NVT330010000 |
| **TSD County Code:** | 99 |
| **TSD County:** | Unknown |
| **State Waste Code:** | 352 |
| **State Waste Code Desc.:** | Other organic solids |
| **Method Code:** | H132 |
| **Method Description:** | LANDFILL OR SURFACE IMPOUNDMENT THAT WILL BE CLOSED AS LANDFILL( TO INCLUDE ON-SITE TREATMENT AND/OR STABILIZATION) |
| **Tons:** | 0.7 |
| **Year:** | 2014 |
| **--** | -- |
| **Generator EPA ID:** | CAS111111030 |
| **Generator County Code:** | 30 |
| **Generator County:** | Orange |
| **TSD EPA ID:** | NVT330010000 |
| **TSD County Code:** | 99 |
| **TSD County:** | Unknown |
| **State Waste Code:** | 352 |
| **State Waste Code Desc.:** | Other organic solids |
| **Method Code:** | H132 |
| **Method Description:** | LANDFILL OR SURFACE IMPOUNDMENT THAT WILL BE CLOSED AS LANDFILL( TO INCLUDE ON-SITE TREATMENT AND/OR STABILIZATION) |
| **Tons:** | 6.69 |
| **Year:** | 2015 |
| **--** | -- |

***Generator EPA ID:*** CAS111111030
***Generator County Code:*** 30
***Generator County:*** Orange
***TSD EPA ID:*** CAD008252405
***TSD County Code:*** 19
***TSD County:*** Los Angeles
***State Waste Code:*** 352
***State Waste Code Desc.:*** Other organic solids
***Method Code:*** H141
***Method Description:*** STORAGE, BULKING, AND/OR TRANSFER OFF SITE--NO TREATMENT/REOVERY (H010-H129) OR (H131-H135)
***Tons:*** 0.014
***Year:*** 2006
***--*** --
***Generator EPA ID:*** CAS111111030
***Generator County Code:*** 30
***Generator County:*** Orange
***TSD EPA ID:*** CAD028409019
***TSD County Code:*** 19
***TSD County:*** Los Angeles
***State Waste Code:*** 352
***State Waste Code Desc.:*** Other organic solids
***Method Code:*** H141
***Method Description:*** STORAGE, BULKING, AND/OR TRANSFER OFF SITE--NO TREATMENT/REOVERY (H010-H129) OR (H131-H135)
***Tons:*** 0.175
***Year:*** 2006
***--*** --
***Generator EPA ID:*** CAS111111030
***Generator County Code:*** 30
***Generator County:*** Orange
***TSD EPA ID:*** CAD097030993
***TSD County Code:*** 19
***TSD County:*** Los Angeles
***State Waste Code:*** 352
***State Waste Code Desc.:*** Other organic solids
***Method Code:*** H141
***Method Description:*** STORAGE, BULKING, AND/OR TRANSFER OFF SITE--NO TREATMENT/REOVERY (H010-H129) OR (H131-H135)
***Tons:*** 0.1375
***Year:*** 2006
***--*** --
***Generator EPA ID:*** CAS111111030
***Generator County Code:*** 30
***Generator County:*** Orange
***TSD EPA ID:*** CAD008364432
***TSD County Code:*** 19
***TSD County:*** Los Angeles
***State Waste Code:*** 352
***State Waste Code Desc.:*** Other organic solids
***Method Code:*** H141
***Method Description:*** STORAGE, BULKING, AND/OR TRANSFER OFF SITE--NO TREATMENT/REOVERY (H010-H129) OR (H131-H135)
***Tons:*** 0.4175
***Year:*** 2007
***--*** --
***Generator EPA ID:*** CAS111111030
***Generator County Code:*** 30
***Generator County:*** Orange
***TSD EPA ID:*** CAD097030993
***TSD County Code:*** 19
***TSD County:*** Los Angeles
***State Waste Code:*** 352
***State Waste Code Desc.:*** Other organic solids
***Method Code:*** H141
***Method Description:*** STORAGE, BULKING, AND/OR TRANSFER OFF SITE--NO TREATMENT/REOVERY (H010-H129) OR (H131-H135)
***Tons:*** 0.1
***Year:*** 2007
***--*** --
***Generator EPA ID:*** CAS111111030

***Generator County Code:*** 30
***Generator County:*** Orange
***TSD EPA ID:*** CAD028409019
***TSD County Code:*** 19
***TSD County:*** Los Angeles
***State Waste Code:*** 352
***State Waste Code Desc.:*** Other organic solids
***Method Code:*** H141
***Method Description:*** STORAGE, BULKING, AND/OR TRANSFER OFF SITE--NO TREATMENT/REOVERY (H010-H129) OR (H131-H135)
***Tons:*** 1.52917
***Year:*** 2007
***--*** --
***Generator EPA ID:*** CAS111111030
***Generator County Code:*** 30
***Generator County:*** Orange
***TSD EPA ID:*** CAD028409019
***TSD County Code:*** 19
***TSD County:*** Los Angeles
***State Waste Code:*** 352
***State Waste Code Desc.:*** Other organic solids
***Method Code:*** H141
***Method Description:*** STORAGE, BULKING, AND/OR TRANSFER OFF SITE--NO TREATMENT/REOVERY (H010-H129) OR (H131-H135)
***Tons:*** 0.54
***Year:*** 2008
***--*** --
***Generator EPA ID:*** CAS111111030
***Generator County Code:*** 30
***Generator County:*** Orange
***TSD EPA ID:*** CAD008252405
***TSD County Code:*** 19
***TSD County:*** Los Angeles
***State Waste Code:*** 352
***State Waste Code Desc.:*** Other organic solids
***Method Code:*** H141
***Method Description:*** STORAGE, BULKING, AND/OR TRANSFER OFF SITE--NO TREATMENT/REOVERY (H010-H129) OR (H131-H135)
***Tons:*** 0.05
***Year:*** 2009
***--*** --
***Generator EPA ID:*** CAS111111030
***Generator County Code:*** 30
***Generator County:*** Orange
***TSD EPA ID:*** CAD028409019
***TSD County Code:*** 19
***TSD County:*** Los Angeles
***State Waste Code:*** 352
***State Waste Code Desc.:*** Other organic solids
***Method Code:*** H141
***Method Description:*** STORAGE, BULKING, AND/OR TRANSFER OFF SITE--NO TREATMENT/REOVERY (H010-H129) OR (H131-H135)
***Tons:*** 0.812
***Year:*** 2009
***--*** --
***Generator EPA ID:*** CAS111111030
***Generator County Code:*** 30
***Generator County:*** Orange
***TSD EPA ID:*** CAD008364432
***TSD County Code:*** 19
***TSD County:*** Los Angeles
***State Waste Code:*** 352
***State Waste Code Desc.:*** Other organic solids
***Method Code:*** H141
***Method Description:*** STORAGE, BULKING, AND/OR TRANSFER OFF SITE--NO TREATMENT/REOVERY (H010-H129) OR (H131-H135)
***Tons:*** 0.15
***Year:*** 2009
***--*** --
***Generator EPA ID:*** CAS111111030
***Generator County Code:*** 30

***Generator County:*** Orange
***TSD EPA ID:*** CAD097030993
***TSD County Code:*** 19
***TSD County:*** Los Angeles
***State Waste Code:*** 352
***State Waste Code Desc.:*** Other organic solids
***Method Code:*** H141
***Method Description:*** STORAGE, BULKING, AND/OR TRANSFER OFF SITE--NO TREATMENT/REOVERY (H010-H129) OR (H131-H135)
***Tons:*** 0.175
***Year:*** 2009
***--*** --
***Generator EPA ID:*** CAS111111030
***Generator County Code:*** 30
***Generator County:*** Orange
***TSD EPA ID:*** CAD028409019
***TSD County Code:*** 19
***TSD County:*** Los Angeles
***State Waste Code:*** 352
***State Waste Code Desc.:*** Other organic solids
***Method Code:*** H141
***Method Description:*** STORAGE, BULKING, AND/OR TRANSFER OFF SITE--NO TREATMENT/REOVERY (H010-H129) OR (H131-H135)
***Tons:*** 1.21
***Year:*** 2010
***--*** --
***Generator EPA ID:*** CAS111111030
***Generator County Code:*** 30
***Generator County:*** Orange
***TSD EPA ID:*** CAD008364432
***TSD County Code:*** 19
***TSD County:*** Los Angeles
***State Waste Code:*** 352
***State Waste Code Desc.:*** Other organic solids
***Method Code:*** H141
***Method Description:*** STORAGE, BULKING, AND/OR TRANSFER OFF SITE--NO TREATMENT/REOVERY (H010-H129) OR (H131-H135)
***Tons:*** 1
***Year:*** 2010
***--*** --
***Generator EPA ID:*** CAS111111030
***Generator County Code:*** 30
***Generator County:*** Orange
***TSD EPA ID:*** CAD008252405
***TSD County Code:*** 19
***TSD County:*** Los Angeles
***State Waste Code:*** 352
***State Waste Code Desc.:*** Other organic solids
***Method Code:*** H141
***Method Description:*** STORAGE, BULKING, AND/OR TRANSFER OFF SITE--NO TREATMENT/REOVERY (H010-H129) OR (H131-H135)
***Tons:*** 0.306
***Year:*** 2011
***--*** --
***Generator EPA ID:*** CAS111111030
***Generator County Code:*** 30
***Generator County:*** Orange
***TSD EPA ID:*** CAD028409019
***TSD County Code:*** 19
***TSD County:*** Los Angeles
***State Waste Code:*** 352
***State Waste Code Desc.:*** Other organic solids
***Method Code:*** H141
***Method Description:*** STORAGE, BULKING, AND/OR TRANSFER OFF SITE--NO TREATMENT/REOVERY (H010-H129) OR (H131-H135)
***Tons:*** 1.415
***Year:*** 2011
***--*** --
***Generator EPA ID:*** CAS111111030
***Generator County Code:*** 30
***Generator County:*** Orange

***TSD EPA ID:*** CAD097030993
***TSD County Code:*** 19
***TSD County:*** Los Angeles
***State Waste Code:*** 352
***State Waste Code Desc.:*** Other organic solids
***Method Code:*** H141
***Method Description:*** STORAGE, BULKING, AND/OR TRANSFER OFF SITE--NO TREATMENT/REOVERY (H010-H129) OR (H131-H135)
***Tons:*** 0.05
***Year:*** 2011
***--*** --
***Generator EPA ID:*** CAS111111030
***Generator County Code:*** 30
***Generator County:*** Orange
***TSD EPA ID:*** CAD044429835
***TSD County Code:*** 19
***TSD County:*** Los Angeles
***State Waste Code:*** 352
***State Waste Code Desc.:*** Other organic solids
***Method Code:*** H141
***Method Description:*** STORAGE, BULKING, AND/OR TRANSFER OFF SITE--NO TREATMENT/REOVERY (H010-H129) OR (H131-H135)
***Tons:*** 2.975
***Year:*** 2011
***--*** --
***Generator EPA ID:*** CAS111111030
***Generator County Code:*** 30
***Generator County:*** Orange
***TSD EPA ID:*** CAD008364432
***TSD County Code:*** 19
***TSD County:*** Los Angeles
***State Waste Code:*** 352
***State Waste Code Desc.:*** Other organic solids
***Method Code:*** H141
***Method Description:*** STORAGE, BULKING, AND/OR TRANSFER OFF SITE--NO TREATMENT/REOVERY (H010-H129) OR (H131-H135)
***Tons:*** 0.0115
***Year:*** 2012
***--*** --
***Generator EPA ID:*** CAS111111030
***Generator County Code:*** 30
***Generator County:*** Orange
***TSD EPA ID:*** CAD028409019
***TSD County Code:*** 19
***TSD County:*** Los Angeles
***State Waste Code:*** 352
***State Waste Code Desc.:*** Other organic solids
***Method Code:*** H141
***Method Description:*** STORAGE, BULKING, AND/OR TRANSFER OFF SITE--NO TREATMENT/REOVERY (H010-H129) OR (H131-H135)
***Tons:*** 2
***Year:*** 2012
***--*** --
***Generator EPA ID:*** CAS111111030
***Generator County Code:*** 30
***Generator County:*** Orange
***TSD EPA ID:*** CAD008252405
***TSD County Code:*** 19
***TSD County:*** Los Angeles
***State Waste Code:*** 352
***State Waste Code Desc.:*** Other organic solids
***Method Code:*** H141
***Method Description:*** STORAGE, BULKING, AND/OR TRANSFER OFF SITE--NO TREATMENT/REOVERY (H010-H129) OR (H131-H135)
***Tons:*** 0.52
***Year:*** 2013
***--*** --
***Generator EPA ID:*** CAS111111030
***Generator County Code:*** 30
***Generator County:*** Orange
***TSD EPA ID:*** CAD028409019

***TSD County Code:*** 19
***TSD County:*** Los Angeles
***State Waste Code:*** 352
***State Waste Code Desc.:*** Other organic solids
***Method Code:*** H141
***Method Description:*** STORAGE, BULKING, AND/OR TRANSFER OFF SITE--NO TREATMENT/REOVERY (H010-H129) OR (H131-H135)
***Tons:*** 6.5725
***Year:*** 2013
***--*** --
***Generator EPA ID:*** CAS111111030
***Generator County Code:*** 30
***Generator County:*** Orange
***TSD EPA ID:*** CAD008252405
***TSD County Code:*** 19
***TSD County:*** Los Angeles
***State Waste Code:*** 352
***State Waste Code Desc.:*** Other organic solids
***Method Code:*** H141
***Method Description:*** STORAGE, BULKING, AND/OR TRANSFER OFF SITE--NO TREATMENT/REOVERY (H010-H129) OR (H131-H135)
***Tons:*** 0.385
***Year:*** 2014
***--*** --
***Generator EPA ID:*** CAS111111030
***Generator County Code:*** 30
***Generator County:*** Orange
***TSD EPA ID:*** CAD028409019
***TSD County Code:*** 19
***TSD County:*** Los Angeles
***State Waste Code:*** 352
***State Waste Code Desc.:*** Other organic solids
***Method Code:*** H141
***Method Description:*** STORAGE, BULKING, AND/OR TRANSFER OFF SITE--NO TREATMENT/REOVERY (H010-H129) OR (H131-H135)
***Tons:*** 5.475
***Year:*** 2014
***--*** --
***Generator EPA ID:*** CAS111111030
***Generator County Code:*** 30
***Generator County:*** Orange
***TSD EPA ID:*** CAD008252405
***TSD County Code:*** 19
***TSD County:*** Los Angeles
***State Waste Code:*** 352
***State Waste Code Desc.:*** Other organic solids
***Method Code:*** H141
***Method Description:*** STORAGE, BULKING, AND/OR TRANSFER OFF SITE--NO TREATMENT/REOVERY (H010-H129) OR (H131-H135)
***Tons:*** 0.4275
***Year:*** 2015
***--*** --
***Generator EPA ID:*** CAS111111030
***Generator County Code:*** 30
***Generator County:*** Orange
***TSD EPA ID:*** CAD028409019
***TSD County Code:*** 19
***TSD County:*** Los Angeles
***State Waste Code:*** 352
***State Waste Code Desc.:*** Other organic solids
***Method Code:*** H141
***Method Description:*** STORAGE, BULKING, AND/OR TRANSFER OFF SITE--NO TREATMENT/REOVERY (H010-H129) OR (H131-H135)
***Tons:*** 1.925
***Year:*** 2015
***--*** --
***Generator EPA ID:*** CAS111111030
***Generator County Code:*** 30
***Generator County:*** Orange
***TSD EPA ID:*** CAD980884183
***TSD County Code:*** 34

***TSD County:*** Sacramento
***State Waste Code:*** 352
***State Waste Code Desc.:*** Other organic solids
***Method Code:*** H141
***Method Description:*** STORAGE, BULKING, AND/OR TRANSFER OFF SITE--NO TREATMENT/REOVERY (H010-H129) OR (H131-H135)
***Tons:*** 0.15
***Year:*** 2006
***--*** --
***Generator EPA ID:*** CAS111111030
***Generator County Code:*** 30
***Generator County:*** Orange
***TSD EPA ID:*** CAD982444481
***TSD County Code:*** 36
***TSD County:*** San Bernardino
***State Waste Code:*** 352
***State Waste Code Desc.:*** Other organic solids
***Method Code:*** H141
***Method Description:*** STORAGE, BULKING, AND/OR TRANSFER OFF SITE--NO TREATMENT/REOVERY (H010-H129) OR (H131-H135)
***Tons:*** 0.6175
***Year:*** 2006
***--*** --
***Generator EPA ID:*** CAS111111030
***Generator County Code:*** 30
***Generator County:*** Orange
***TSD EPA ID:*** CAD982444481
***TSD County Code:*** 36
***TSD County:*** San Bernardino
***State Waste Code:*** 352
***State Waste Code Desc.:*** Other organic solids
***Method Code:*** H141
***Method Description:*** STORAGE, BULKING, AND/OR TRANSFER OFF SITE--NO TREATMENT/REOVERY (H010-H129) OR (H131-H135)
***Tons:*** 0.9828
***Year:*** 2007
***--*** --
***Generator EPA ID:*** CAS111111030
***Generator County Code:*** 30
***Generator County:*** Orange
***TSD EPA ID:*** CAD982444481
***TSD County Code:*** 36
***TSD County:*** San Bernardino
***State Waste Code:*** 352
***State Waste Code Desc.:*** Other organic solids
***Method Code:*** H141
***Method Description:*** STORAGE, BULKING, AND/OR TRANSFER OFF SITE--NO TREATMENT/REOVERY (H010-H129) OR (H131-H135)
***Tons:*** 1.5995
***Year:*** 2008
***--*** --
***Generator EPA ID:*** CAS111111030
***Generator County Code:*** 30
***Generator County:*** Orange
***TSD EPA ID:*** CAD982444481
***TSD County Code:*** 36
***TSD County:*** San Bernardino
***State Waste Code:*** 352
***State Waste Code Desc.:*** Other organic solids
***Method Code:*** H141
***Method Description:*** STORAGE, BULKING, AND/OR TRANSFER OFF SITE--NO TREATMENT/REOVERY (H010-H129) OR (H131-H135)
***Tons:*** 0.392
***Year:*** 2009
***--*** --
***Generator EPA ID:*** CAS111111030
***Generator County Code:*** 30
***Generator County:*** Orange
***TSD EPA ID:*** CAD982444481
***TSD County Code:*** 36
***TSD County:*** San Bernardino

***State Waste Code:*** 352
***State Waste Code Desc.:*** Other organic solids
***Method Code:*** H141
***Method Description:*** STORAGE, BULKING, AND/OR TRANSFER OFF SITE--NO TREATMENT/REOVERY (H010-H129) OR (H131-H135)
***Tons:*** 0.918
***Year:*** 2010
***--*** --
***Generator EPA ID:*** CAS111111030
***Generator County Code:*** 30
***Generator County:*** Orange
***TSD EPA ID:*** CAD982444481
***TSD County Code:*** 36
***TSD County:*** San Bernardino
***State Waste Code:*** 352
***State Waste Code Desc.:*** Other organic solids
***Method Code:*** H141
***Method Description:*** STORAGE, BULKING, AND/OR TRANSFER OFF SITE--NO TREATMENT/REOVERY (H010-H129) OR (H131-H135)
***Tons:*** 0.274
***Year:*** 2011
***--*** --
***Generator EPA ID:*** CAS111111030
***Generator County Code:*** 30
***Generator County:*** Orange
***TSD EPA ID:*** CAD982444481
***TSD County Code:*** 36
***TSD County:*** San Bernardino
***State Waste Code:*** 352
***State Waste Code Desc.:*** Other organic solids
***Method Code:*** H141
***Method Description:*** STORAGE, BULKING, AND/OR TRANSFER OFF SITE--NO TREATMENT/REOVERY (H010-H129) OR (H131-H135)
***Tons:*** 17.736
***Year:*** 2012
***--*** --
***Generator EPA ID:*** CAS111111030
***Generator County Code:*** 30
***Generator County:*** Orange
***TSD EPA ID:*** CAD982444481
***TSD County Code:*** 36
***TSD County:*** San Bernardino
***State Waste Code:*** 352
***State Waste Code Desc.:*** Other organic solids
***Method Code:*** H141
***Method Description:*** STORAGE, BULKING, AND/OR TRANSFER OFF SITE--NO TREATMENT/REOVERY (H010-H129) OR (H131-H135)
***Tons:*** 0.26
***Year:*** 2014
***--*** --
***Generator EPA ID:*** CAS111111030
***Generator County Code:*** 30
***Generator County:*** Orange
***TSD EPA ID:*** CAD982444481
***TSD County Code:*** 36
***TSD County:*** San Bernardino
***State Waste Code:*** 352
***State Waste Code Desc.:*** Other organic solids
***Method Code:*** H141
***Method Description:*** STORAGE, BULKING, AND/OR TRANSFER OFF SITE--NO TREATMENT/REOVERY (H010-H129) OR (H131-H135)
***Tons:*** 0.53
***Year:*** 2015
***--*** --
***Generator EPA ID:*** CAS111111030
***Generator County Code:*** 30
***Generator County:*** Orange
***TSD EPA ID:*** FLD980711071
***TSD County Code:*** 99
***TSD County:*** Unknown
***State Waste Code:*** 352

***State Waste Code Desc.:*** Other organic solids
***Method Code:*** H141
***Method Description:*** STORAGE, BULKING, AND/OR TRANSFER OFF SITE--NO TREATMENT/REOVERY (H010-H129) OR (H131-H135)
***Tons:*** 0.1075
***Year:*** 2008
***--*** --
***Generator EPA ID:*** CAS111111030
***Generator County Code:*** 30
***Generator County:*** Orange
***TSD EPA ID:*** AZD049318009
***TSD County Code:*** 99
***TSD County:*** Unknown
***State Waste Code:*** 352
***State Waste Code Desc.:*** Other organic solids
***Method Code:*** H141
***Method Description:*** STORAGE, BULKING, AND/OR TRANSFER OFF SITE--NO TREATMENT/REOVERY (H010-H129) OR (H131-H135)
***Tons:*** 0.3
***Year:*** 2009
***--*** --
***Generator EPA ID:*** CAS111111030
***Generator County Code:*** 30
***Generator County:*** Orange
***TSD EPA ID:*** FLD980711071
***TSD County Code:*** 99
***TSD County:*** Unknown
***State Waste Code:*** 352
***State Waste Code Desc.:*** Other organic solids
***Method Code:*** H141
***Method Description:*** STORAGE, BULKING, AND/OR TRANSFER OFF SITE--NO TREATMENT/REOVERY (H010-H129) OR (H131-H135)
***Tons:*** 0.644
***Year:*** 2009
***--*** --
***Generator EPA ID:*** CAS111111030
***Generator County Code:*** 30
***Generator County:*** Orange
***TSD EPA ID:*** FLD980711071
***TSD County Code:*** 99
***TSD County:*** Unknown
***State Waste Code:*** 352
***State Waste Code Desc.:*** Other organic solids
***Method Code:*** H141
***Method Description:*** STORAGE, BULKING, AND/OR TRANSFER OFF SITE--NO TREATMENT/REOVERY (H010-H129) OR (H131-H135)
***Tons:*** 0.289
***Year:*** 2010
***--*** --
***Generator EPA ID:*** CAS111111030
***Generator County Code:*** 30
***Generator County:*** Orange
***TSD EPA ID:*** FLD980711071
***TSD County Code:*** 99
***TSD County:*** Unknown
***State Waste Code:*** 352
***State Waste Code Desc.:*** Other organic solids
***Method Code:*** H141
***Method Description:*** STORAGE, BULKING, AND/OR TRANSFER OFF SITE--NO TREATMENT/REOVERY (H010-H129) OR (H131-H135)
***Tons:*** 0.4285
***Year:*** 2011
***--*** --
***Generator EPA ID:*** CAS111111030
***Generator County Code:*** 30
***Generator County:*** Orange
***TSD EPA ID:*** AZR000501510
***TSD County Code:*** 99
***TSD County:*** Unknown
***State Waste Code:*** 352
***State Waste Code Desc.:*** Other organic solids

| | |
|---|---|
| ***Method Code:*** | H141 |
| ***Method Description:*** | STORAGE, BULKING, AND/OR TRANSFER OFF SITE--NO TREATMENT/REOVERY (H010-H129) OR (H131-H135) |
| ***Tons:*** | 0.625 |
| ***Year:*** | 2013 |
| ***--*** | -- |
| ***Generator EPA ID:*** | CAS111111030 |
| ***Generator County Code:*** | 30 |
| ***Generator County:*** | Orange |
| ***TSD EPA ID:*** | FLD980711071 |
| ***TSD County Code:*** | 99 |
| ***TSD County:*** | Unknown |
| ***State Waste Code:*** | 352 |
| ***State Waste Code Desc.:*** | Other organic solids |
| ***Method Code:*** | H141 |
| ***Method Description:*** | STORAGE, BULKING, AND/OR TRANSFER OFF SITE--NO TREATMENT/REOVERY (H010-H129) OR (H131-H135) |
| ***Tons:*** | 0.2675 |
| ***Year:*** | 2013 |
| ***--*** | -- |
| ***Generator EPA ID:*** | CAS111111030 |
| ***Generator County Code:*** | 30 |
| ***Generator County:*** | Orange |
| ***TSD EPA ID:*** | TXD982560294 |
| ***TSD County Code:*** | 99 |
| ***TSD County:*** | Unknown |
| ***State Waste Code:*** | 352 |
| ***State Waste Code Desc.:*** | Other organic solids |
| ***Method Code:*** | H141 |
| ***Method Description:*** | STORAGE, BULKING, AND/OR TRANSFER OFF SITE--NO TREATMENT/REOVERY (H010-H129) OR (H131-H135) |
| ***Tons:*** | 0.229 |
| ***Year:*** | 2013 |
| ***--*** | -- |
| ***Generator EPA ID:*** | CAS111111030 |
| ***Generator County Code:*** | 30 |
| ***Generator County:*** | Orange |
| ***TSD EPA ID:*** | TXD982560294 |
| ***TSD County Code:*** | 99 |
| ***TSD County:*** | Unknown |
| ***State Waste Code:*** | 352 |
| ***State Waste Code Desc.:*** | Other organic solids |
| ***Method Code:*** | H141 |
| ***Method Description:*** | STORAGE, BULKING, AND/OR TRANSFER OFF SITE--NO TREATMENT/REOVERY (H010-H129) OR (H131-H135) |
| ***Tons:*** | 0.0525 |
| ***Year:*** | 2014 |
| ***--*** | -- |
| ***Generator EPA ID:*** | CAS111111030 |
| ***Generator County Code:*** | 30 |
| ***Generator County:*** | Orange |
| ***TSD EPA ID:*** | FLD980711071 |
| ***TSD County Code:*** | 99 |
| ***TSD County:*** | Unknown |
| ***State Waste Code:*** | 352 |
| ***State Waste Code Desc.:*** | Other organic solids |
| ***Method Code:*** | H141 |
| ***Method Description:*** | STORAGE, BULKING, AND/OR TRANSFER OFF SITE--NO TREATMENT/REOVERY (H010-H129) OR (H131-H135) |
| ***Tons:*** | 0.278 |
| ***Year:*** | 2015 |
| ***--*** | -- |
| ***Generator EPA ID:*** | CAS111111030 |
| ***Generator County Code:*** | 30 |
| ***Generator County:*** | Orange |
| ***TSD EPA ID:*** | FLD980711071 |
| ***TSD County Code:*** | 99 |
| ***TSD County:*** | Unknown |
| ***State Waste Code:*** | 352 |
| ***State Waste Code Desc.:*** | Other organic solids |
| ***Method Code:*** | *** |

***Method Description:*** Invalid disposal code
***Tons:*** 0.8245
***Year:*** 2002
***--*** --
***Generator EPA ID:*** CAS111111030
***Generator County Code:*** 30
***Generator County:*** Orange
***TSD EPA ID:*** CAD980675276
***TSD County Code:*** 15
***TSD County:*** Kern
***State Waste Code:*** 352
***State Waste Code Desc.:*** Other organic solids
***Method Code:*** D80
***Method Description:*** Disposal, landfill
***Tons:*** 32.8692
***Year:*** 1996
***--*** --
***Generator EPA ID:*** CAS111111030
***Generator County Code:*** 30
***Generator County:*** Orange
***TSD EPA ID:*** CAD980675276
***TSD County Code:*** 15
***TSD County:*** Kern
***State Waste Code:*** 352
***State Waste Code Desc.:*** Other organic solids
***Method Code:*** D80
***Method Description:*** Disposal, landfill
***Tons:*** 209.8572
***Year:*** 1999
***--*** --
***Generator EPA ID:*** CAS111111030
***Generator County Code:*** 30
***Generator County:*** Orange
***TSD EPA ID:*** CAD980675276
***TSD County Code:*** 15
***TSD County:*** Kern
***State Waste Code:*** 352
***State Waste Code Desc.:*** Other organic solids
***Method Code:*** D80
***Method Description:*** Disposal, landfill
***Tons:*** 2.5284
***Year:*** 2000
***--*** --
***Generator EPA ID:*** CAS111111030
***Generator County Code:*** 30
***Generator County:*** Orange
***TSD EPA ID:*** CAD980675276
***TSD County Code:*** 15
***TSD County:*** Kern
***State Waste Code:*** 352
***State Waste Code Desc.:*** Other organic solids
***Method Code:*** D80
***Method Description:*** Disposal, landfill
***Tons:*** 54.782
***Year:*** 2001
***--*** --
***Generator EPA ID:*** CAS111111030
***Generator County Code:*** 30
***Generator County:*** Orange
***TSD EPA ID:*** CAD980675276
***TSD County Code:*** 15
***TSD County:*** Kern
***State Waste Code:*** 352
***State Waste Code Desc.:*** Other organic solids
***Method Code:*** D80
***Method Description:*** Disposal, landfill
***Tons:*** 329.5348
***Year:*** 2002
***--*** --
***Generator EPA ID:*** CAS111111030
***Generator County Code:*** 30

***Generator County:*** Orange
***TSD EPA ID:*** CAT000646117
***TSD County Code:*** 16
***TSD County:*** Kings
***State Waste Code:*** 352
***State Waste Code Desc.:*** Other organic solids
***Method Code:*** D80
***Method Description:*** Disposal, landfill
***Tons:*** 3.875
***Year:*** 1993
***--*** --
***Generator EPA ID:*** CAS111111030
***Generator County Code:*** 30
***Generator County:*** Orange
***TSD EPA ID:*** CAT000646117
***TSD County Code:*** 16
***TSD County:*** Kings
***State Waste Code:*** 352
***State Waste Code Desc.:*** Other organic solids
***Method Code:*** D80
***Method Description:*** Disposal, landfill
***Tons:*** 25.4003
***Year:*** 1994
***--*** --
***Generator EPA ID:*** CAS111111030
***Generator County Code:*** 30
***Generator County:*** Orange
***TSD EPA ID:*** CAT000646117
***TSD County Code:*** 16
***TSD County:*** Kings
***State Waste Code:*** 352
***State Waste Code Desc.:*** Other organic solids
***Method Code:*** D80
***Method Description:*** Disposal, landfill
***Tons:*** 7.4989
***Year:*** 1995
***--*** --
***Generator EPA ID:*** CAS111111030
***Generator County Code:*** 30
***Generator County:*** Orange
***TSD EPA ID:*** CAT000646117
***TSD County Code:*** 16
***TSD County:*** Kings
***State Waste Code:*** 352
***State Waste Code Desc.:*** Other organic solids
***Method Code:*** D80
***Method Description:*** Disposal, landfill
***Tons:*** 5.249
***Year:*** 1996
***--*** --
***Generator EPA ID:*** CAS111111030
***Generator County Code:*** 30
***Generator County:*** Orange
***TSD EPA ID:*** CAT000646117
***TSD County Code:*** 16
***TSD County:*** Kings
***State Waste Code:*** 352
***State Waste Code Desc.:*** Other organic solids
***Method Code:*** D80
***Method Description:*** Disposal, landfill
***Tons:*** 27.0553
***Year:*** 1997
***--*** --
***Generator EPA ID:*** CAS111111030
***Generator County Code:*** 30
***Generator County:*** Orange
***TSD EPA ID:*** CAT000646117
***TSD County Code:*** 16
***TSD County:*** Kings
***State Waste Code:*** 352
***State Waste Code Desc.:*** Other organic solids

***Method Code:*** D80
***Method Description:*** Disposal, landfill
***Tons:*** 6.401
***Year:*** 1998
***--*** --
***Generator EPA ID:*** CAS111111030
***Generator County Code:*** 30
***Generator County:*** Orange
***TSD EPA ID:*** CAT000646117
***TSD County Code:*** 16
***TSD County:*** Kings
***State Waste Code:*** 352
***State Waste Code Desc.:*** Other organic solids
***Method Code:*** D80
***Method Description:*** Disposal, landfill
***Tons:*** 70.5038
***Year:*** 1999
***--*** --
***Generator EPA ID:*** CAS111111030
***Generator County Code:*** 30
***Generator County:*** Orange
***TSD EPA ID:*** CAT000646117
***TSD County Code:*** 16
***TSD County:*** Kings
***State Waste Code:*** 352
***State Waste Code Desc.:*** Other organic solids
***Method Code:*** D80
***Method Description:*** Disposal, landfill
***Tons:*** 57.3375
***Year:*** 2000
***--*** --
***Generator EPA ID:*** CAS111111030
***Generator County Code:*** 30
***Generator County:*** Orange
***TSD EPA ID:*** CAT000646117
***TSD County Code:*** 16
***TSD County:*** Kings
***State Waste Code:*** 352
***State Waste Code Desc.:*** Other organic solids
***Method Code:*** D80
***Method Description:*** Disposal, landfill
***Tons:*** 301.0022
***Year:*** 2001
***--*** --
***Generator EPA ID:*** CAS111111030
***Generator County Code:*** 30
***Generator County:*** Orange
***TSD EPA ID:*** CAT000646117
***TSD County Code:*** 16
***TSD County:*** Kings
***State Waste Code:*** 352
***State Waste Code Desc.:*** Other organic solids
***Method Code:*** D80
***Method Description:*** Disposal, landfill
***Tons:*** 65.546
***Year:*** 2002
***--*** --
***Generator EPA ID:*** CAS111111030
***Generator County Code:*** 30
***Generator County:*** Orange
***TSD EPA ID:*** CAT000646117
***TSD County Code:*** 16
***TSD County:*** Kings
***State Waste Code:*** 352
***State Waste Code Desc.:*** Other organic solids
***Method Code:*** D80
***Method Description:*** Disposal, landfill
***Tons:*** 36.142
***Year:*** 2003
***--*** --
***Generator EPA ID:*** CAS111111030

***Generator County Code:*** 30
***Generator County:*** Orange
***TSD EPA ID:*** CAT000646117
***TSD County Code:*** 16
***TSD County:*** Kings
***State Waste Code:*** 352
***State Waste Code Desc.:*** Other organic solids
***Method Code:*** D80
***Method Description:*** Disposal, landfill
***Tons:*** 16.1848
***Year:*** 2004
***--*** --
***Generator EPA ID:*** CAS111111030
***Generator County Code:*** 30
***Generator County:*** Orange
***TSD EPA ID:*** CAD008364432
***TSD County Code:*** 19
***TSD County:*** Los Angeles
***State Waste Code:*** 352
***State Waste Code Desc.:*** Other organic solids
***Method Code:*** D80
***Method Description:*** Disposal, landfill
***Tons:*** 0.025
***Year:*** 1999
***--*** --
***Generator EPA ID:*** CAS111111030
***Generator County Code:*** 30
***Generator County:*** Orange
***TSD EPA ID:*** CAT080033681
***TSD County Code:*** 19
***TSD County:*** Los Angeles
***State Waste Code:*** 352
***State Waste Code Desc.:*** Other organic solids
***Method Code:*** D80
***Method Description:*** Disposal, landfill
***Tons:*** 0.175
***Year:*** 1999
***--*** --
***Generator EPA ID:*** CAS111111030
***Generator County Code:*** 30
***Generator County:*** Orange
***TSD EPA ID:*** CAD008364432
***TSD County Code:*** 19
***TSD County:*** Los Angeles
***State Waste Code:*** 352
***State Waste Code Desc.:*** Other organic solids
***Method Code:*** D80
***Method Description:*** Disposal, landfill
***Tons:*** 0.015
***Year:*** 2000
***--*** --
***Generator EPA ID:*** CAS111111030
***Generator County Code:*** 30
***Generator County:*** Orange
***TSD EPA ID:*** CAT080033681
***TSD County Code:*** 19
***TSD County:*** Los Angeles
***State Waste Code:*** 352
***State Waste Code Desc.:*** Other organic solids
***Method Code:*** D80
***Method Description:*** Disposal, landfill
***Tons:*** 8.628
***Year:*** 2000
***--*** --
***Generator EPA ID:*** CAS111111030
***Generator County Code:*** 30
***Generator County:*** Orange
***TSD EPA ID:*** UTD991301748
***TSD County Code:*** 99
***TSD County:*** Unknown
***State Waste Code:*** 352

***State Waste Code Desc.:*** Other organic solids
***Method Code:*** D80
***Method Description:*** Disposal, landfill
***Tons:*** 3.525
***Year:*** 1993
***--*** --
***Generator EPA ID:*** CAS111111030
***Generator County Code:*** 30
***Generator County:*** Orange
***TSD EPA ID:*** UTD991301748
***TSD County Code:*** 99
***TSD County:*** Unknown
***State Waste Code:*** 352
***State Waste Code Desc.:*** Other organic solids
***Method Code:*** D80
***Method Description:*** Disposal, landfill
***Tons:*** 2.1
***Year:*** 1994
***--*** --
***Generator EPA ID:*** CAS111111030
***Generator County Code:*** 30
***Generator County:*** Orange
***TSD EPA ID:*** AZD980892731
***TSD County Code:*** 99
***TSD County:*** Unknown
***State Waste Code:*** 352
***State Waste Code Desc.:*** Other organic solids
***Method Code:*** D80
***Method Description:*** Disposal, landfill
***Tons:*** 1.325
***Year:*** 2001
***--*** --
***Generator EPA ID:*** CAS111111030
***Generator County Code:*** 30
***Generator County:*** Orange
***TSD EPA ID:*** AZD980892731
***TSD County Code:*** 99
***TSD County:*** Unknown
***State Waste Code:*** 352
***State Waste Code Desc.:*** Other organic solids
***Method Code:*** D80
***Method Description:*** Disposal, landfill
***Tons:*** 3.75
***Year:*** 2002
***--*** --
***Generator EPA ID:*** CAS111111030
***Generator County Code:*** 30
***Generator County:*** Orange
***TSD EPA ID:*** AZD980892731
***TSD County Code:*** 99
***TSD County:*** Unknown
***State Waste Code:*** 352
***State Waste Code Desc.:*** Other organic solids
***Method Code:*** D80
***Method Description:*** Disposal, landfill
***Tons:*** 0.7
***Year:*** 2003
***--*** --
***Generator EPA ID:*** CAS111111030
***Generator County Code:*** 30
***Generator County:*** Orange
***TSD EPA ID:***
***TSD County Code:***
***TSD County:***
***State Waste Code:*** 352
***State Waste Code Desc.:*** Other organic solids
***Method Code:*** D80
***Method Description:*** Disposal, landfill
***Tons:*** 0.45
***Year:*** 1994
***--*** --

***Generator EPA ID:*** CAS111111030
***Generator County Code:*** 30
***Generator County:*** Orange
***TSD EPA ID:*** CAD000646117
***TSD County Code:***
***TSD County:***
***State Waste Code:*** 352
***State Waste Code Desc.:*** Other organic solids
***Method Code:*** D80
***Method Description:*** Disposal, landfill
***Tons:*** 0.4
***Year:*** 1997
***--*** --
***Generator EPA ID:*** CAS111111030
***Generator County Code:*** 30
***Generator County:*** Orange
***TSD EPA ID:***
***TSD County Code:***
***TSD County:***
***State Waste Code:*** 352
***State Waste Code Desc.:*** Other organic solids
***Method Code:*** D80
***Method Description:*** Disposal, landfill
***Tons:*** 0.085
***Year:*** 2000
***--*** --
***Generator EPA ID:*** CAS111111030
***Generator County Code:*** 30
***Generator County:*** Orange
***TSD EPA ID:*** HYHQ36 02982
***TSD County Code:***
***TSD County:***
***State Waste Code:*** 352
***State Waste Code Desc.:*** Other organic solids
***Method Code:*** D80
***Method Description:*** Disposal, landfill
***Tons:*** 0.1
***Year:*** 2003
***--*** --
***Generator EPA ID:*** CAS111111030
***Generator County Code:*** 30
***Generator County:*** Orange
***TSD EPA ID:*** CAD044429835
***TSD County Code:*** 19
***TSD County:*** Los Angeles
***State Waste Code:*** 352
***State Waste Code Desc.:*** Other organic solids
***Method Code:*** D99
***Method Description:*** Disposal, other
***Tons:*** 1.35
***Year:*** 1996
***--*** --
***Generator EPA ID:*** CAS111111030
***Generator County Code:*** 30
***Generator County:*** Orange
***TSD EPA ID:*** CAD044429835
***TSD County Code:*** 19
***TSD County:*** Los Angeles
***State Waste Code:*** 352
***State Waste Code Desc.:*** Other organic solids
***Method Code:*** D99
***Method Description:*** Disposal, other
***Tons:*** 4.78
***Year:*** 1997
***--*** --
***Generator EPA ID:*** CAS111111030
***Generator County Code:*** 30
***Generator County:*** Orange
***TSD EPA ID:*** CAT080033681
***TSD County Code:*** 19
***TSD County:*** Los Angeles

***State Waste Code:*** 352
***State Waste Code Desc.:*** Other organic solids
***Method Code:*** D99
***Method Description:*** Disposal, other
***Tons:*** 0.1625
***Year:*** 1997
**--** --
***Generator EPA ID:*** CAS111111030
***Generator County Code:*** 30
***Generator County:*** Orange
***TSD EPA ID:*** CAD044429835
***TSD County Code:*** 19
***TSD County:*** Los Angeles
***State Waste Code:*** 352
***State Waste Code Desc.:*** Other organic solids
***Method Code:*** D99
***Method Description:*** Disposal, other
***Tons:*** 4.7
***Year:*** 1998
**--** --
***Generator EPA ID:*** CAS111111030
***Generator County Code:*** 30
***Generator County:*** Orange
***TSD EPA ID:*** CAD008364432
***TSD County Code:*** 19
***TSD County:*** Los Angeles
***State Waste Code:*** 352
***State Waste Code Desc.:*** Other organic solids
***Method Code:*** D99
***Method Description:*** Disposal, other
***Tons:*** 0.04
***Year:*** 1999
**--** --
***Generator EPA ID:*** CAS111111030
***Generator County Code:*** 30
***Generator County:*** Orange
***TSD EPA ID:*** CAD044429835
***TSD County Code:*** 19
***TSD County:*** Los Angeles
***State Waste Code:*** 352
***State Waste Code Desc.:*** Other organic solids
***Method Code:*** D99
***Method Description:*** Disposal, other
***Tons:*** 13.175
***Year:*** 1999
**--** --
***Generator EPA ID:*** CAS111111030
***Generator County Code:*** 30
***Generator County:*** Orange
***TSD EPA ID:*** CAD044429835
***TSD County Code:*** 19
***TSD County:*** Los Angeles
***State Waste Code:*** 352
***State Waste Code Desc.:*** Other organic solids
***Method Code:*** D99
***Method Description:*** Disposal, other
***Tons:*** 2.45
***Year:*** 2000
**--** --
***Generator EPA ID:*** CAS111111030
***Generator County Code:*** 30
***Generator County:*** Orange
***TSD EPA ID:*** CAD044429835
***TSD County Code:*** 19
***TSD County:*** Los Angeles
***State Waste Code:*** 352
***State Waste Code Desc.:*** Other organic solids
***Method Code:*** D99
***Method Description:*** Disposal, other
***Tons:*** 3
***Year:*** 2001

| | |
|---|---|
| **--** | -- |
| ***Generator EPA ID:*** | CAS111111030 |
| ***Generator County Code:*** | 30 |
| ***Generator County:*** | Orange |
| ***TSD EPA ID:*** | CAD044429835 |
| ***TSD County Code:*** | 19 |
| ***TSD County:*** | Los Angeles |
| ***State Waste Code:*** | 352 |
| ***State Waste Code Desc.:*** | Other organic solids |
| ***Method Code:*** | D99 |
| ***Method Description:*** | Disposal, other |
| ***Tons:*** | 3.825 |
| ***Year:*** | 2002 |
| **--** | -- |
| ***Generator EPA ID:*** | CAS111111030 |
| ***Generator County Code:*** | 30 |
| ***Generator County:*** | Orange |
| ***TSD EPA ID:*** | CAD044429835 |
| ***TSD County Code:*** | 19 |
| ***TSD County:*** | Los Angeles |
| ***State Waste Code:*** | 352 |
| ***State Waste Code Desc.:*** | Other organic solids |
| ***Method Code:*** | D99 |
| ***Method Description:*** | Disposal, other |
| ***Tons:*** | 2.475 |
| ***Year:*** | 2003 |
| **--** | -- |
| ***Generator EPA ID:*** | CAS111111030 |
| ***Generator County Code:*** | 30 |
| ***Generator County:*** | Orange |
| ***TSD EPA ID:*** | CAD044429835 |
| ***TSD County Code:*** | 19 |
| ***TSD County:*** | Los Angeles |
| ***State Waste Code:*** | 352 |
| ***State Waste Code Desc.:*** | Other organic solids |
| ***Method Code:*** | D99 |
| ***Method Description:*** | Disposal, other |
| ***Tons:*** | 2.9 |
| ***Year:*** | 2004 |
| **--** | -- |
| ***Generator EPA ID:*** | CAS111111030 |
| ***Generator County Code:*** | 30 |
| ***Generator County:*** | Orange |
| ***TSD EPA ID:*** | CAD044429835 |
| ***TSD County Code:*** | 19 |
| ***TSD County:*** | Los Angeles |
| ***State Waste Code:*** | 352 |
| ***State Waste Code Desc.:*** | Other organic solids |
| ***Method Code:*** | D99 |
| ***Method Description:*** | Disposal, other |
| ***Tons:*** | 0.575 |
| ***Year:*** | 2005 |
| **--** | -- |
| ***Generator EPA ID:*** | CAS111111030 |
| ***Generator County Code:*** | 30 |
| ***Generator County:*** | Orange |
| ***TSD EPA ID:*** | CAD044429835 |
| ***TSD County Code:*** | 19 |
| ***TSD County:*** | Los Angeles |
| ***State Waste Code:*** | 352 |
| ***State Waste Code Desc.:*** | Other organic solids |
| ***Method Code:*** | D99 |
| ***Method Description:*** | Disposal, other |
| ***Tons:*** | 0.4 |
| ***Year:*** | 2006 |
| **--** | -- |
| ***Generator EPA ID:*** | CAS111111030 |
| ***Generator County Code:*** | 30 |
| ***Generator County:*** | Orange |
| ***TSD EPA ID:*** | AZD049318009 |
| ***TSD County Code:*** | 99 |

***TSD County:*** Unknown
***State Waste Code:*** 352
***State Waste Code Desc.:*** Other organic solids
***Method Code:*** D99
***Method Description:*** Disposal, other
***Tons:*** 0.3
***Year:*** 1993
***--*** --
***Generator EPA ID:*** CAS111111030
***Generator County Code:*** 30
***Generator County:*** Orange
***TSD EPA ID:*** CAD028409019
***TSD County Code:*** 19
***TSD County:*** Los Angeles
***State Waste Code:*** 352
***State Waste Code Desc.:*** Other organic solids
***Method Code:*** H01
***Method Description:*** Transfer station
***Tons:*** 26.6768
***Year:*** 1993
***--*** --
***Generator EPA ID:*** CAS111111030
***Generator County Code:*** 30
***Generator County:*** Orange
***TSD EPA ID:*** CAD000088252
***TSD County Code:*** 19
***TSD County:*** Los Angeles
***State Waste Code:*** 352
***State Waste Code Desc.:*** Other organic solids
***Method Code:*** H01
***Method Description:*** Transfer station
***Tons:*** 0.5
***Year:*** 1994
***--*** --
***Generator EPA ID:*** CAS111111030
***Generator County Code:*** 30
***Generator County:*** Orange
***TSD EPA ID:*** CAD028409019
***TSD County Code:*** 19
***TSD County:*** Los Angeles
***State Waste Code:*** 352
***State Waste Code Desc.:*** Other organic solids
***Method Code:*** H01
***Method Description:*** Transfer station
***Tons:*** 0.0015
***Year:*** 1994
***--*** --
***Generator EPA ID:*** CAS111111030
***Generator County Code:*** 30
***Generator County:*** Orange
***TSD EPA ID:*** CAD008302903
***TSD County Code:*** 19
***TSD County:*** Los Angeles
***State Waste Code:*** 352
***State Waste Code Desc.:*** Other organic solids
***Method Code:*** H01
***Method Description:*** Transfer station
***Tons:*** 0.525
***Year:*** 1996
***--*** --
***Generator EPA ID:*** CAS111111030
***Generator County Code:*** 30
***Generator County:*** Orange
***TSD EPA ID:*** CAD028409019
***TSD County Code:*** 19
***TSD County:*** Los Angeles
***State Waste Code:*** 352
***State Waste Code Desc.:*** Other organic solids
***Method Code:*** H01
***Method Description:*** Transfer station
***Tons:*** 0.3

***Year:*** 1996
***--*** --
***Generator EPA ID:*** CAS111111030
***Generator County Code:*** 30
***Generator County:*** Orange
***TSD EPA ID:*** CAD089446710
***TSD County Code:*** 19
***TSD County:*** Los Angeles
***State Waste Code:*** 352
***State Waste Code Desc.:*** Other organic solids
***Method Code:*** H01
***Method Description:*** Transfer station
***Tons:*** 0.32
***Year:*** 1996
***--*** --
***Generator EPA ID:*** CAS111111030
***Generator County Code:*** 30
***Generator County:*** Orange
***TSD EPA ID:*** CAD000088252
***TSD County Code:*** 19
***TSD County:*** Los Angeles
***State Waste Code:*** 352
***State Waste Code Desc.:*** Other organic solids
***Method Code:*** H01
***Method Description:*** Transfer station
***Tons:*** 0.3
***Year:*** 1997
***--*** --
***Generator EPA ID:*** CAS111111030
***Generator County Code:*** 30
***Generator County:*** Orange
***TSD EPA ID:*** CAD008302903
***TSD County Code:*** 19
***TSD County:*** Los Angeles
***State Waste Code:*** 352
***State Waste Code Desc.:*** Other organic solids
***Method Code:*** H01
***Method Description:*** Transfer station
***Tons:*** 0.55
***Year:*** 1997
***--*** --
***Generator EPA ID:*** CAS111111030
***Generator County Code:*** 30
***Generator County:*** Orange
***TSD EPA ID:*** CAD028409019
***TSD County Code:*** 19
***TSD County:*** Los Angeles
***State Waste Code:*** 352
***State Waste Code Desc.:*** Other organic solids
***Method Code:*** H01
***Method Description:*** Transfer station
***Tons:*** 0.5
***Year:*** 1997
***--*** --
***Generator EPA ID:*** CAS111111030
***Generator County Code:*** 30
***Generator County:*** Orange
***TSD EPA ID:*** CAD050806850
***TSD County Code:*** 19
***TSD County:*** Los Angeles
***State Waste Code:*** 352
***State Waste Code Desc.:*** Other organic solids
***Method Code:*** H01
***Method Description:*** Transfer station
***Tons:*** 1.75
***Year:*** 1997
***--*** --
***Generator EPA ID:*** CAS111111030
***Generator County Code:*** 30
***Generator County:*** Orange
***TSD EPA ID:*** CAD089446710

***TSD County Code:*** 19
***TSD County:*** Los Angeles
***State Waste Code:*** 352
***State Waste Code Desc.:*** Other organic solids
***Method Code:*** H01
***Method Description:*** Transfer station
***Tons:*** 0.51
***Year:*** 1997
***--*** --
***Generator EPA ID:*** CAS111111030
***Generator County Code:*** 30
***Generator County:*** Orange
***TSD EPA ID:*** CAD028409019
***TSD County Code:*** 19
***TSD County:*** Los Angeles
***State Waste Code:*** 352
***State Waste Code Desc.:*** Other organic solids
***Method Code:*** H01
***Method Description:*** Transfer station
***Tons:*** 4.165
***Year:*** 1998
***--*** --
***Generator EPA ID:*** CAS111111030
***Generator County Code:*** 30
***Generator County:*** Orange
***TSD EPA ID:*** CAD050806850
***TSD County Code:*** 19
***TSD County:*** Los Angeles
***State Waste Code:*** 352
***State Waste Code Desc.:*** Other organic solids
***Method Code:*** H01
***Method Description:*** Transfer station
***Tons:*** 1.75
***Year:*** 1998
***--*** --
***Generator EPA ID:*** CAS111111030
***Generator County Code:*** 30
***Generator County:*** Orange
***TSD EPA ID:*** CAD089446710
***TSD County Code:*** 19
***TSD County:*** Los Angeles
***State Waste Code:*** 352
***State Waste Code Desc.:*** Other organic solids
***Method Code:*** H01
***Method Description:*** Transfer station
***Tons:*** 0.1
***Year:*** 1998
***--*** --
***Generator EPA ID:*** CAS111111030
***Generator County Code:*** 30
***Generator County:*** Orange
***TSD EPA ID:*** CAD000088252
***TSD County Code:*** 19
***TSD County:*** Los Angeles
***State Waste Code:*** 352
***State Waste Code Desc.:*** Other organic solids
***Method Code:*** H01
***Method Description:*** Transfer station
***Tons:*** 0.35
***Year:*** 1999
***--*** --
***Generator EPA ID:*** CAS111111030
***Generator County Code:*** 30
***Generator County:*** Orange
***TSD EPA ID:*** CAD028409019
***TSD County Code:*** 19
***TSD County:*** Los Angeles
***State Waste Code:*** 352
***State Waste Code Desc.:*** Other organic solids
***Method Code:*** H01
***Method Description:*** Transfer station

***Tons:*** 0.4
***Year:*** 1999
***--*** --
***Generator EPA ID:*** CAS111111030
***Generator County Code:*** 30
***Generator County:*** Orange
***TSD EPA ID:*** CAD089446710
***TSD County Code:*** 19
***TSD County:*** Los Angeles
***State Waste Code:*** 352
***State Waste Code Desc.:*** Other organic solids
***Method Code:*** H01
***Method Description:*** Transfer station
***Tons:*** 0.17
***Year:*** 2000
***--*** --
***Generator EPA ID:*** CAS111111030
***Generator County Code:*** 30
***Generator County:*** Orange
***TSD EPA ID:*** CAD028409019
***TSD County Code:*** 19
***TSD County:*** Los Angeles
***State Waste Code:*** 352
***State Waste Code Desc.:*** Other organic solids
***Method Code:*** H01
***Method Description:*** Transfer station
***Tons:*** 0.9925
***Year:*** 2001
***--*** --
***Generator EPA ID:*** CAS111111030
***Generator County Code:*** 30
***Generator County:*** Orange
***TSD EPA ID:*** CAD008364432
***TSD County Code:*** 19
***TSD County:*** Los Angeles
***State Waste Code:*** 352
***State Waste Code Desc.:*** Other organic solids
***Method Code:*** H01
***Method Description:*** Transfer station
***Tons:*** 2.325
***Year:*** 2001
***--*** --
***Generator EPA ID:*** CAS111111030
***Generator County Code:*** 30
***Generator County:*** Orange
***TSD EPA ID:*** CAD028409019
***TSD County Code:*** 19
***TSD County:*** Los Angeles
***State Waste Code:*** 352
***State Waste Code Desc.:*** Other organic solids
***Method Code:*** H01
***Method Description:*** Transfer station
***Tons:*** 1.525
***Year:*** 2002
***--*** --
***Generator EPA ID:*** CAS111111030
***Generator County Code:*** 30
***Generator County:*** Orange
***TSD EPA ID:*** CAD008364432
***TSD County Code:*** 19
***TSD County:*** Los Angeles
***State Waste Code:*** 352
***State Waste Code Desc.:*** Other organic solids
***Method Code:*** H01
***Method Description:*** Transfer station
***Tons:*** 0.2025
***Year:*** 2002
***--*** --
***Generator EPA ID:*** CAS111111030
***Generator County Code:*** 30
***Generator County:*** Orange

***TSD EPA ID:*** CAD008364432
***TSD County Code:*** 19
***TSD County:*** Los Angeles
***State Waste Code:*** 352
***State Waste Code Desc.:*** Other organic solids
***Method Code:*** H01
***Method Description:*** Transfer station
***Tons:*** 2.5
***Year:*** 2003
***--*** --
***Generator EPA ID:*** CAS111111030
***Generator County Code:*** 30
***Generator County:*** Orange
***TSD EPA ID:*** CAD028409019
***TSD County Code:*** 19
***TSD County:*** Los Angeles
***State Waste Code:*** 352
***State Waste Code Desc.:*** Other organic solids
***Method Code:*** H01
***Method Description:*** Transfer station
***Tons:*** 2.9675
***Year:*** 2003
***--*** --
***Generator EPA ID:*** CAS111111030
***Generator County Code:*** 30
***Generator County:*** Orange
***TSD EPA ID:*** CAD028409019
***TSD County Code:*** 19
***TSD County:*** Los Angeles
***State Waste Code:*** 352
***State Waste Code Desc.:*** Other organic solids
***Method Code:*** H01
***Method Description:*** Transfer station
***Tons:*** 1.5375
***Year:*** 2004
***--*** --
***Generator EPA ID:*** CAS111111030
***Generator County Code:*** 30
***Generator County:*** Orange
***TSD EPA ID:*** CAD028409019
***TSD County Code:*** 19
***TSD County:*** Los Angeles
***State Waste Code:*** 352
***State Waste Code Desc.:*** Other organic solids
***Method Code:*** H01
***Method Description:*** Transfer station
***Tons:*** 0.5385
***Year:*** 2005
***--*** --
***Generator EPA ID:*** CAS111111030
***Generator County Code:*** 30
***Generator County:*** Orange
***TSD EPA ID:*** CAD008252405
***TSD County Code:*** 19
***TSD County:*** Los Angeles
***State Waste Code:*** 352
***State Waste Code Desc.:*** Other organic solids
***Method Code:*** H01
***Method Description:*** Transfer station
***Tons:*** 0.08
***Year:*** 2006
***--*** --
***Generator EPA ID:*** CAS111111030
***Generator County Code:*** 30
***Generator County:*** Orange
***TSD EPA ID:*** CAD028409019
***TSD County Code:*** 19
***TSD County:*** Los Angeles
***State Waste Code:*** 352
***State Waste Code Desc.:*** Other organic solids
***Method Code:*** H01

***Method Description:*** Transfer station
***Tons:*** 1.62
***Year:*** 2006
***--*** --
***Generator EPA ID:*** CAS111111030
***Generator County Code:*** 30
***Generator County:*** Orange
***TSD EPA ID:*** CAD097030993
***TSD County Code:*** 19
***TSD County:*** Los Angeles
***State Waste Code:*** 352
***State Waste Code Desc.:*** Other organic solids
***Method Code:*** H01
***Method Description:*** Transfer station
***Tons:*** 0.8
***Year:*** 2006
***--*** --
***Generator EPA ID:*** CAS111111030
***Generator County Code:*** 30
***Generator County:*** Orange
***TSD EPA ID:*** CAT080022148
***TSD County Code:*** 36
***TSD County:*** San Bernardino
***State Waste Code:*** 352
***State Waste Code Desc.:*** Other organic solids
***Method Code:*** H01
***Method Description:*** Transfer station
***Tons:*** 0.16
***Year:*** 1994
***--*** --
***Generator EPA ID:*** CAS111111030
***Generator County Code:*** 30
***Generator County:*** Orange
***TSD EPA ID:*** CAT080022148
***TSD County Code:*** 36
***TSD County:*** San Bernardino
***State Waste Code:*** 352
***State Waste Code Desc.:*** Other organic solids
***Method Code:*** H01
***Method Description:*** Transfer station
***Tons:*** 0.7025
***Year:*** 1995
***--*** --
***Generator EPA ID:*** CAS111111030
***Generator County Code:*** 30
***Generator County:*** Orange
***TSD EPA ID:*** CAD982444481
***TSD County Code:*** 36
***TSD County:*** San Bernardino
***State Waste Code:*** 352
***State Waste Code Desc.:*** Other organic solids
***Method Code:*** H01
***Method Description:*** Transfer station
***Tons:*** 22.47
***Year:*** 1996
***--*** --
***Generator EPA ID:*** CAS111111030
***Generator County Code:*** 30
***Generator County:*** Orange
***TSD EPA ID:*** CAT080022148
***TSD County Code:*** 36
***TSD County:*** San Bernardino
***State Waste Code:*** 352
***State Waste Code Desc.:*** Other organic solids
***Method Code:*** H01
***Method Description:*** Transfer station
***Tons:*** 2.855
***Year:*** 1996
***--*** --
***Generator EPA ID:*** CAS111111030
***Generator County Code:*** 30

***Generator County:*** Orange
***TSD EPA ID:*** CAD982444481
***TSD County Code:*** 36
***TSD County:*** San Bernardino
***State Waste Code:*** 352
***State Waste Code Desc.:*** Other organic solids
***Method Code:*** H01
***Method Description:*** Transfer station
***Tons:*** 0.475
***Year:*** 1997
***--*** --
***Generator EPA ID:*** CAS111111030
***Generator County Code:*** 30
***Generator County:*** Orange
***TSD EPA ID:*** CAD982444481
***TSD County Code:*** 36
***TSD County:*** San Bernardino
***State Waste Code:*** 352
***State Waste Code Desc.:*** Other organic solids
***Method Code:*** H01
***Method Description:*** Transfer station
***Tons:*** 2.2
***Year:*** 1998
***--*** --
***Generator EPA ID:*** CAS111111030
***Generator County Code:*** 30
***Generator County:*** Orange
***TSD EPA ID:*** CAD982444481
***TSD County Code:*** 36
***TSD County:*** San Bernardino
***State Waste Code:*** 352
***State Waste Code Desc.:*** Other organic solids
***Method Code:*** H01
***Method Description:*** Transfer station
***Tons:*** 6.7424
***Year:*** 1999
***--*** --
***Generator EPA ID:*** CAS111111030
***Generator County Code:*** 30
***Generator County:*** Orange
***TSD EPA ID:*** CAD982444481
***TSD County Code:*** 36
***TSD County:*** San Bernardino
***State Waste Code:*** 352
***State Waste Code Desc.:*** Other organic solids
***Method Code:*** H01
***Method Description:*** Transfer station
***Tons:*** 1.5
***Year:*** 2000
***--*** --
***Generator EPA ID:*** CAS111111030
***Generator County Code:*** 30
***Generator County:*** Orange
***TSD EPA ID:*** CAD982444481
***TSD County Code:*** 36
***TSD County:*** San Bernardino
***State Waste Code:*** 352
***State Waste Code Desc.:*** Other organic solids
***Method Code:*** H01
***Method Description:*** Transfer station
***Tons:*** 0.45
***Year:*** 2001
***--*** --
***Generator EPA ID:*** CAS111111030
***Generator County Code:*** 30
***Generator County:*** Orange
***TSD EPA ID:*** CAD982444481
***TSD County Code:*** 36
***TSD County:*** San Bernardino
***State Waste Code:*** 352
***State Waste Code Desc.:*** Other organic solids

***Method Code:*** H01
***Method Description:*** Transfer station
***Tons:*** 2.1
***Year:*** 2002
***--*** --
***Generator EPA ID:*** CAS111111030
***Generator County Code:*** 30
***Generator County:*** Orange
***TSD EPA ID:*** CAD982444481
***TSD County Code:*** 36
***TSD County:*** San Bernardino
***State Waste Code:*** 352
***State Waste Code Desc.:*** Other organic solids
***Method Code:*** H01
***Method Description:*** Transfer station
***Tons:*** 2.125
***Year:*** 2003
***--*** --
***Generator EPA ID:*** CAS111111030
***Generator County Code:*** 30
***Generator County:*** Orange
***TSD EPA ID:*** CAD982444481
***TSD County Code:*** 36
***TSD County:*** San Bernardino
***State Waste Code:*** 352
***State Waste Code Desc.:*** Other organic solids
***Method Code:*** H01
***Method Description:*** Transfer station
***Tons:*** 1.045
***Year:*** 2004
***--*** --
***Generator EPA ID:*** CAS111111030
***Generator County Code:*** 30
***Generator County:*** Orange
***TSD EPA ID:*** CAT080010101
***TSD County Code:*** 37
***TSD County:*** San Diego
***State Waste Code:*** 352
***State Waste Code Desc.:*** Other organic solids
***Method Code:*** H01
***Method Description:*** Transfer station
***Tons:*** 1.6875
***Year:*** 1993
***--*** --
***Generator EPA ID:*** CAS111111030
***Generator County Code:*** 30
***Generator County:*** Orange
***TSD EPA ID:*** CAT080010101
***TSD County Code:*** 37
***TSD County:*** San Diego
***State Waste Code:*** 352
***State Waste Code Desc.:*** Other organic solids
***Method Code:*** H01
***Method Description:*** Transfer station
***Tons:*** 2.275
***Year:*** 1994
***--*** --
***Generator EPA ID:*** CAS111111030
***Generator County Code:*** 30
***Generator County:*** Orange
***TSD EPA ID:*** CAT080010101
***TSD County Code:*** 37
***TSD County:*** San Diego
***State Waste Code:*** 352
***State Waste Code Desc.:*** Other organic solids
***Method Code:*** H01
***Method Description:*** Transfer station
***Tons:*** 0.525
***Year:*** 1995
***--*** --
***Generator EPA ID:*** CAS111111030

***Generator County Code:*** 30
***Generator County:*** Orange
***TSD EPA ID:*** AZD049318009
***TSD County Code:*** 99
***TSD County:*** Unknown
***State Waste Code:*** 352
***State Waste Code Desc.:*** Other organic solids
***Method Code:*** H01
***Method Description:*** Transfer station
***Tons:*** 0.05
***Year:*** 1993
***--*** --
***Generator EPA ID:*** CAS111111030
***Generator County Code:*** 30
***Generator County:*** Orange
***TSD EPA ID:*** AZD049318009
***TSD County Code:*** 99
***TSD County:*** Unknown
***State Waste Code:*** 352
***State Waste Code Desc.:*** Other organic solids
***Method Code:*** H01
***Method Description:*** Transfer station
***Tons:*** 1.15
***Year:*** 1994
***--*** --
***Generator EPA ID:*** CAS111111030
***Generator County Code:*** 30
***Generator County:*** Orange
***TSD EPA ID:*** AZD049318009
***TSD County Code:*** 99
***TSD County:*** Unknown
***State Waste Code:*** 352
***State Waste Code Desc.:*** Other organic solids
***Method Code:*** H01
***Method Description:*** Transfer station
***Tons:*** 6.075
***Year:*** 1995
***--*** --
***Generator EPA ID:*** CAS111111030
***Generator County Code:*** 30
***Generator County:*** Orange
***TSD EPA ID:*** AZD049318009
***TSD County Code:*** 99
***TSD County:*** Unknown
***State Waste Code:*** 352
***State Waste Code Desc.:*** Other organic solids
***Method Code:*** H01
***Method Description:*** Transfer station
***Tons:*** 2.35
***Year:*** 1996
***--*** --
***Generator EPA ID:*** CAS111111030
***Generator County Code:*** 30
***Generator County:*** Orange
***TSD EPA ID:*** AZD049318009
***TSD County Code:*** 99
***TSD County:*** Unknown
***State Waste Code:*** 352
***State Waste Code Desc.:*** Other organic solids
***Method Code:*** H01
***Method Description:*** Transfer station
***Tons:*** 1.375
***Year:*** 1997
***--*** --
***Generator EPA ID:*** CAS111111030
***Generator County Code:*** 30
***Generator County:*** Orange
***TSD EPA ID:*** AZD049318009
***TSD County Code:*** 99
***TSD County:*** Unknown
***State Waste Code:*** 352

***State Waste Code Desc.:*** Other organic solids
***Method Code:*** H01
***Method Description:*** Transfer station
***Tons:*** 0.04
***Year:*** 1998
***--*** --
***Generator EPA ID:*** CAS111111030
***Generator County Code:*** 30
***Generator County:*** Orange
***TSD EPA ID:*** CAD008302902
***TSD County Code:***
***TSD County:***
***State Waste Code:*** 352
***State Waste Code Desc.:*** Other organic solids
***Method Code:*** H01
***Method Description:*** Transfer station
***Tons:*** 0.2
***Year:*** 1997
***--*** --
***Generator EPA ID:*** CAS111111030
***Generator County Code:*** 30
***Generator County:*** Orange
***TSD EPA ID:*** OPEN LATE
***TSD County Code:***
***TSD County:***
***State Waste Code:*** 352
***State Waste Code Desc.:*** Other organic solids
***Method Code:*** H01
***Method Description:*** Transfer station
***Tons:*** 0.15
***Year:*** 2001
***--*** --
***Generator EPA ID:*** CAS111111030
***Generator County Code:*** 30
***Generator County:*** Orange
***TSD EPA ID:*** CAD008252405
***TSD County Code:*** 19
***TSD County:*** Los Angeles
***State Waste Code:*** 352
***State Waste Code Desc.:*** Other organic solids
***Method Code:*** R01
***Method Description:*** Recycler
***Tons:*** 1.2
***Year:*** 1994
***--*** --
***Generator EPA ID:*** CAS111111030
***Generator County Code:*** 30
***Generator County:*** Orange
***TSD EPA ID:*** CAD008252405
***TSD County Code:*** 19
***TSD County:*** Los Angeles
***State Waste Code:*** 352
***State Waste Code Desc.:*** Other organic solids
***Method Code:*** R01
***Method Description:*** Recycler
***Tons:*** 0.1375
***Year:*** 1996
***--*** --
***Generator EPA ID:*** CAS111111030
***Generator County Code:*** 30
***Generator County:*** Orange
***TSD EPA ID:*** CAD008302903
***TSD County Code:*** 19
***TSD County:*** Los Angeles
***State Waste Code:*** 352
***State Waste Code Desc.:*** Other organic solids
***Method Code:*** R01
***Method Description:*** Recycler
***Tons:*** 0.2
***Year:*** 1996
***--*** --

***Generator EPA ID:*** CAS111111030
***Generator County Code:*** 30
***Generator County:*** Orange
***TSD EPA ID:*** CAD008252405
***TSD County Code:*** 19
***TSD County:*** Los Angeles
***State Waste Code:*** 352
***State Waste Code Desc.:*** Other organic solids
***Method Code:*** R01
***Method Description:*** Recycler
***Tons:*** 0.425
***Year:*** 1997
***--*** --
***Generator EPA ID:*** CAS111111030
***Generator County Code:*** 30
***Generator County:*** Orange
***TSD EPA ID:*** CAD008252405
***TSD County Code:*** 19
***TSD County:*** Los Angeles
***State Waste Code:*** 352
***State Waste Code Desc.:*** Other organic solids
***Method Code:*** R01
***Method Description:*** Recycler
***Tons:*** 0.225
***Year:*** 1998
***--*** --
***Generator EPA ID:*** CAS111111030
***Generator County Code:*** 30
***Generator County:*** Orange
***TSD EPA ID:*** CAD008252405
***TSD County Code:*** 19
***TSD County:*** Los Angeles
***State Waste Code:*** 352
***State Waste Code Desc.:*** Other organic solids
***Method Code:*** R01
***Method Description:*** Recycler
***Tons:*** 0.15
***Year:*** 2000
***--*** --
***Generator EPA ID:*** CAS111111030
***Generator County Code:*** 30
***Generator County:*** Orange
***TSD EPA ID:*** CAT080033681
***TSD County Code:*** 19
***TSD County:*** Los Angeles
***State Waste Code:*** 352
***State Waste Code Desc.:*** Other organic solids
***Method Code:*** R01
***Method Description:*** Recycler
***Tons:*** 2.025
***Year:*** 2003
***--*** --
***Generator EPA ID:*** CAS111111030
***Generator County Code:*** 30
***Generator County:*** Orange
***TSD EPA ID:*** CAT080033681
***TSD County Code:*** 19
***TSD County:*** Los Angeles
***State Waste Code:*** 352
***State Waste Code Desc.:*** Other organic solids
***Method Code:*** R01
***Method Description:*** Recycler
***Tons:*** 3.55
***Year:*** 2004
***--*** --
***Generator EPA ID:*** CAS111111030
***Generator County Code:*** 30
***Generator County:*** Orange
***TSD EPA ID:*** CAT080033681
***TSD County Code:*** 19
***TSD County:*** Los Angeles

***State Waste Code:*** 352
***State Waste Code Desc.:*** Other organic solids
***Method Code:*** R01
***Method Description:*** Recycler
***Tons:*** 3.875
***Year:*** 2005
***--*** --
***Generator EPA ID:*** CAS111111030
***Generator County Code:*** 30
***Generator County:*** Orange
***TSD EPA ID:*** CAT080033681
***TSD County Code:*** 19
***TSD County:*** Los Angeles
***State Waste Code:*** 352
***State Waste Code Desc.:*** Other organic solids
***Method Code:*** R01
***Method Description:*** Recycler
***Tons:*** 0.1625
***Year:*** 2006
***--*** --
***Generator EPA ID:*** CAS111111030
***Generator County Code:*** 30
***Generator County:*** Orange
***TSD EPA ID:*** CAD982444481
***TSD County Code:*** 36
***TSD County:*** San Bernardino
***State Waste Code:*** 352
***State Waste Code Desc.:*** Other organic solids
***Method Code:*** R01
***Method Description:*** Recycler
***Tons:*** 0.05
***Year:*** 1997
***--*** --
***Generator EPA ID:*** CAS111111030
***Generator County Code:*** 30
***Generator County:*** Orange
***TSD EPA ID:*** CAD982444481
***TSD County Code:*** 36
***TSD County:*** San Bernardino
***State Waste Code:*** 352
***State Waste Code Desc.:*** Other organic solids
***Method Code:*** R01
***Method Description:*** Recycler
***Tons:*** 1.4
***Year:*** 1999
***--*** --
***Generator EPA ID:*** CAS111111030
***Generator County Code:*** 30
***Generator County:*** Orange
***TSD EPA ID:*** CAD982444481
***TSD County Code:*** 36
***TSD County:*** San Bernardino
***State Waste Code:*** 352
***State Waste Code Desc.:*** Other organic solids
***Method Code:*** R01
***Method Description:*** Recycler
***Tons:*** 0.1
***Year:*** 2000
***--*** --
***Generator EPA ID:*** CAS111111030
***Generator County Code:*** 30
***Generator County:*** Orange
***TSD EPA ID:*** CAD982444481
***TSD County Code:*** 36
***TSD County:*** San Bernardino
***State Waste Code:*** 352
***State Waste Code Desc.:*** Other organic solids
***Method Code:*** R01
***Method Description:*** Recycler
***Tons:*** 3.3
***Year:*** 2004

| | |
|---|---|
| **--** | -- |
| ***Generator EPA ID:*** | CAS111111030 |
| ***Generator County Code:*** | 30 |
| ***Generator County:*** | Orange |
| ***TSD EPA ID:*** | CAD982444481 |
| ***TSD County Code:*** | 36 |
| ***TSD County:*** | San Bernardino |
| ***State Waste Code:*** | 352 |
| ***State Waste Code Desc.:*** | Other organic solids |
| ***Method Code:*** | R01 |
| ***Method Description:*** | Recycler |
| ***Tons:*** | 2.985 |
| ***Year:*** | 2005 |
| **--** | -- |
| ***Generator EPA ID:*** | CAS111111030 |
| ***Generator County Code:*** | 30 |
| ***Generator County:*** | Orange |
| ***TSD EPA ID:*** | CAD982444481 |
| ***TSD County Code:*** | 36 |
| ***TSD County:*** | San Bernardino |
| ***State Waste Code:*** | 352 |
| ***State Waste Code Desc.:*** | Other organic solids |
| ***Method Code:*** | R01 |
| ***Method Description:*** | Recycler |
| ***Tons:*** | 14.1033 |
| ***Year:*** | 2006 |
| **--** | -- |
| ***Generator EPA ID:*** | CAS111111030 |
| ***Generator County Code:*** | 30 |
| ***Generator County:*** | Orange |
| ***TSD EPA ID:*** | AZD049318009 |
| ***TSD County Code:*** | 99 |
| ***TSD County:*** | Unknown |
| ***State Waste Code:*** | 352 |
| ***State Waste Code Desc.:*** | Other organic solids |
| ***Method Code:*** | R01 |
| ***Method Description:*** | Recycler |
| ***Tons:*** | 1.0725 |
| ***Year:*** | 1993 |
| **--** | -- |
| ***Generator EPA ID:*** | CAS111111030 |
| ***Generator County Code:*** | 30 |
| ***Generator County:*** | Orange |
| ***TSD EPA ID:*** | FLD980711071 |
| ***TSD County Code:*** | 99 |
| ***TSD County:*** | Unknown |
| ***State Waste Code:*** | 352 |
| ***State Waste Code Desc.:*** | Other organic solids |
| ***Method Code:*** | R01 |
| ***Method Description:*** | Recycler |
| ***Tons:*** | 0.2985 |
| ***Year:*** | 2000 |
| **--** | -- |
| ***Generator EPA ID:*** | CAS111111030 |
| ***Generator County Code:*** | 30 |
| ***Generator County:*** | Orange |
| ***TSD EPA ID:*** | FLD980711071 |
| ***TSD County Code:*** | 99 |
| ***TSD County:*** | Unknown |
| ***State Waste Code:*** | 352 |
| ***State Waste Code Desc.:*** | Other organic solids |
| ***Method Code:*** | R01 |
| ***Method Description:*** | Recycler |
| ***Tons:*** | 0.813 |
| ***Year:*** | 2002 |
| **--** | -- |
| ***Generator EPA ID:*** | CAS111111030 |
| ***Generator County Code:*** | 30 |
| ***Generator County:*** | Orange |
| ***TSD EPA ID:*** | FLD980711071 |
| ***TSD County Code:*** | 99 |

***TSD County:*** Unknown
***State Waste Code:*** 352
***State Waste Code Desc.:*** Other organic solids
***Method Code:*** R01
***Method Description:*** Recycler
***Tons:*** 1.2345
***Year:*** 2003
**--** --
***Generator EPA ID:*** CAS111111030
***Generator County Code:*** 30
***Generator County:*** Orange
***TSD EPA ID:*** FLD980711071
***TSD County Code:*** 99
***TSD County:*** Unknown
***State Waste Code:*** 352
***State Waste Code Desc.:*** Other organic solids
***Method Code:*** R01
***Method Description:*** Recycler
***Tons:*** 1.3155
***Year:*** 2004
**--** --
***Generator EPA ID:*** CAS111111030
***Generator County Code:*** 30
***Generator County:*** Orange
***TSD EPA ID:*** FLD980711071
***TSD County Code:*** 99
***TSD County:*** Unknown
***State Waste Code:*** 352
***State Waste Code Desc.:*** Other organic solids
***Method Code:*** R01
***Method Description:*** Recycler
***Tons:*** 1.9115
***Year:*** 2005
**--** --
***Generator EPA ID:*** CAS111111030
***Generator County Code:*** 30
***Generator County:*** Orange
***TSD EPA ID:*** FLD980711071
***TSD County Code:*** 99
***TSD County:*** Unknown
***State Waste Code:*** 352
***State Waste Code Desc.:*** Other organic solids
***Method Code:*** R01
***Method Description:*** Recycler
***Tons:*** 0.578
***Year:*** 2006
**--** --
***Generator EPA ID:*** CAS111111030
***Generator County Code:*** 30
***Generator County:*** Orange
***TSD EPA ID:*** CAD008252475
***TSD County Code:***
***TSD County:***
***State Waste Code:*** 352
***State Waste Code Desc.:*** Other organic solids
***Method Code:*** R01
***Method Description:*** Recycler
***Tons:*** 0.0375
***Year:*** 1993
**--** --
***Generator EPA ID:*** CAS111111030
***Generator County Code:*** 30
***Generator County:*** Orange
***TSD EPA ID:*** CAD044429735
***TSD County Code:***
***TSD County:***
***State Waste Code:*** 352
***State Waste Code Desc.:*** Other organic solids
***Method Code:*** R01
***Method Description:*** Recycler
***Tons:*** 0.1

***Year:*** 1995
***--*** --
***Generator EPA ID:*** CAS111111030
***Generator County Code:*** 30
***Generator County:*** Orange
***TSD EPA ID:*** CAT000646117
***TSD County Code:*** 16
***TSD County:*** Kings
***State Waste Code:*** 352
***State Waste Code Desc.:*** Other organic solids
***Method Code:*** T01
***Method Description:*** Treatment, tank
***Tons:*** 33.712
***Year:*** 2001
***--*** --
***Generator EPA ID:*** CAS111111030
***Generator County Code:*** 30
***Generator County:*** Orange
***TSD EPA ID:*** CAD044429835
***TSD County Code:*** 19
***TSD County:*** Los Angeles
***State Waste Code:*** 352
***State Waste Code Desc.:*** Other organic solids
***Method Code:*** T03
***Method Description:*** Treatment, incineration
***Tons:*** 0.95
***Year:*** 1994
***--*** --
***Generator EPA ID:*** CAS111111030
***Generator County Code:*** 30
***Generator County:*** Orange
***TSD EPA ID:*** CAD044429835
***TSD County Code:*** 19
***TSD County:*** Los Angeles
***State Waste Code:*** 352
***State Waste Code Desc.:*** Other organic solids
***Method Code:*** T03
***Method Description:*** Treatment, incineration
***Tons:*** 1.975
***Year:*** 1995
***--*** --
***Generator EPA ID:*** CAS111111030
***Generator County Code:*** 30
***Generator County:*** Orange
***TSD EPA ID:*** CAD008252405
***TSD County Code:*** 19
***TSD County:*** Los Angeles
***State Waste Code:*** 352
***State Waste Code Desc.:*** Other organic solids
***Method Code:*** T03
***Method Description:*** Treatment, incineration
***Tons:*** 0.0125
***Year:*** 1996
***--*** --
***Generator EPA ID:*** CAS111111030
***Generator County Code:*** 30
***Generator County:*** Orange
***TSD EPA ID:*** CAD044429835
***TSD County Code:*** 19
***TSD County:*** Los Angeles
***State Waste Code:*** 352
***State Waste Code Desc.:*** Other organic solids
***Method Code:*** T03
***Method Description:*** Treatment, incineration
***Tons:*** 2.5
***Year:*** 1996
***--*** --
***Generator EPA ID:*** CAS111111030
***Generator County Code:*** 30
***Generator County:*** Orange
***TSD EPA ID:*** CAD089446710

***TSD County Code:*** 19
***TSD County:*** Los Angeles
***State Waste Code:*** 352
***State Waste Code Desc.:*** Other organic solids
***Method Code:*** T03
***Method Description:*** Treatment, incineration
***Tons:*** 0.075
***Year:*** 2000
***--*** --
***Generator EPA ID:*** CAS111111030
***Generator County Code:*** 30
***Generator County:*** Orange
***TSD EPA ID:*** CAD089446710
***TSD County Code:*** 19
***TSD County:*** Los Angeles
***State Waste Code:*** 352
***State Waste Code Desc.:*** Other organic solids
***Method Code:*** T03
***Method Description:*** Treatment, incineration
***Tons:*** 1.35
***Year:*** 2001
***--*** --
***Generator EPA ID:*** CAS111111030
***Generator County Code:*** 30
***Generator County:*** Orange
***TSD EPA ID:*** CAT080033681
***TSD County Code:*** 19
***TSD County:*** Los Angeles
***State Waste Code:*** 352
***State Waste Code Desc.:*** Other organic solids
***Method Code:*** T03
***Method Description:*** Treatment, incineration
***Tons:*** 1.45
***Year:*** 2005
***--*** --
***Generator EPA ID:*** CAS111111030
***Generator County Code:*** 30
***Generator County:*** Orange
***TSD EPA ID:*** FLD980711071
***TSD County Code:*** 99
***TSD County:*** Unknown
***State Waste Code:*** 352
***State Waste Code Desc.:*** Other organic solids
***Method Code:*** T03
***Method Description:*** Treatment, incineration
***Tons:*** 0.095
***Year:*** 2004
***--*** --
***Generator EPA ID:*** CAS111111030
***Generator County Code:*** 30
***Generator County:*** Orange
***TSD EPA ID:*** FLD980711071
***TSD County Code:*** 99
***TSD County:*** Unknown
***State Waste Code:*** 352
***State Waste Code Desc.:*** Other organic solids
***Method Code:*** T03
***Method Description:*** Treatment, incineration
***Tons:*** 0.1285
***Year:*** 2006
***--*** --
***Generator EPA ID:*** CAS111111030
***Generator County Code:*** 30
***Generator County:*** Orange
***TSD EPA ID:*** CAD000633164
***TSD County Code:*** 13
***TSD County:*** Imperial
***State Waste Code:*** 352
***State Waste Code Desc.:*** Other organic solids
***Method Code:***
***Method Description:***

***Tons:*** 4.214
***Year:*** 1995
***--*** --
***Generator EPA ID:*** CAS111111030
***Generator County Code:*** 30
***Generator County:*** Orange
***TSD EPA ID:*** CAT000646117
***TSD County Code:*** 16
***TSD County:*** Kings
***State Waste Code:*** 352
***State Waste Code Desc.:*** Other organic solids
***Method Code:***
***Method Description:***
***Tons:*** 0.125
***Year:*** 1993
***--*** --
***Generator EPA ID:*** CAS111111030
***Generator County Code:*** 30
***Generator County:*** Orange
***TSD EPA ID:*** CAT000646117
***TSD County Code:*** 16
***TSD County:*** Kings
***State Waste Code:*** 352
***State Waste Code Desc.:*** Other organic solids
***Method Code:***
***Method Description:***
***Tons:*** 0.15
***Year:*** 1999
***--*** --
***Generator EPA ID:*** CAS111111030
***Generator County Code:*** 30
***Generator County:*** Orange
***TSD EPA ID:*** CAT000646117
***TSD County Code:*** 16
***TSD County:*** Kings
***State Waste Code:*** 352
***State Waste Code Desc.:*** Other organic solids
***Method Code:***
***Method Description:***
***Tons:*** 0.6
***Year:*** 2001
***--*** --
***Generator EPA ID:*** CAS111111030
***Generator County Code:*** 30
***Generator County:*** Orange
***TSD EPA ID:*** CAD028409019
***TSD County Code:*** 19
***TSD County:*** Los Angeles
***State Waste Code:*** 352
***State Waste Code Desc.:*** Other organic solids
***Method Code:***
***Method Description:***
***Tons:*** 3.25
***Year:*** 1993
***--*** --
***Generator EPA ID:*** CAS111111030
***Generator County Code:*** 30
***Generator County:*** Orange
***TSD EPA ID:*** CAD008252405
***TSD County Code:*** 19
***TSD County:*** Los Angeles
***State Waste Code:*** 352
***State Waste Code Desc.:*** Other organic solids
***Method Code:***
***Method Description:***
***Tons:*** 0.255
***Year:*** 1997
***--*** --
***Generator EPA ID:*** CAS111111030
***Generator County Code:*** 30
***Generator County:*** Orange

***TSD EPA ID:*** CAT080033681
***TSD County Code:*** 19
***TSD County:*** Los Angeles
***State Waste Code:*** 352
***State Waste Code Desc.:*** Other organic solids
***Method Code:***
***Method Description:***
***Tons:*** 0.48
***Year:*** 2004
***--*** --
***Generator EPA ID:*** CAS111111030
***Generator County Code:*** 30
***Generator County:*** Orange
***TSD EPA ID:*** CAD028409019
***TSD County Code:*** 19
***TSD County:*** Los Angeles
***State Waste Code:*** 352
***State Waste Code Desc.:*** Other organic solids
***Method Code:***
***Method Description:***
***Tons:*** 0.05
***Year:*** 2010
***--*** --
***Generator EPA ID:*** CAS111111030
***Generator County Code:*** 30
***Generator County:*** Orange
***TSD EPA ID:*** CAR000157206
***TSD County Code:*** 33
***TSD County:*** Riverside
***State Waste Code:*** 352
***State Waste Code Desc.:*** Other organic solids
***Method Code:***
***Method Description:***
***Tons:*** 16.856
***Year:*** 2008
***--*** --
***Generator EPA ID:*** CAS111111030
***Generator County Code:*** 30
***Generator County:*** Orange
***TSD EPA ID:*** CAD982444481
***TSD County Code:*** 36
***TSD County:*** San Bernardino
***State Waste Code:*** 352
***State Waste Code Desc.:*** Other organic solids
***Method Code:***
***Method Description:***
***Tons:*** 0.1
***Year:*** 2001
***--*** --
***Generator EPA ID:*** CAS111111030
***Generator County Code:*** 30
***Generator County:*** Orange
***TSD EPA ID:*** CAD982444481
***TSD County Code:*** 36
***TSD County:*** San Bernardino
***State Waste Code:*** 352
***State Waste Code Desc.:*** Other organic solids
***Method Code:***
***Method Description:***
***Tons:*** 0.3
***Year:*** 2003
***--*** --
***Generator EPA ID:*** CAS111111030
***Generator County Code:*** 30
***Generator County:*** Orange
***TSD EPA ID:*** CAD982444481
***TSD County Code:*** 36
***TSD County:*** San Bernardino
***State Waste Code:*** 352
***State Waste Code Desc.:*** Other organic solids
***Method Code:***

***Method Description:***
***Tons:*** 1.125
***Year:*** 2006
***--*** --
***Generator EPA ID:*** CAS111111030
***Generator County Code:*** 30
***Generator County:*** Orange
***TSD EPA ID:*** CAT080010101
***TSD County Code:*** 37
***TSD County:*** San Diego
***State Waste Code:*** 352
***State Waste Code Desc.:*** Other organic solids
***Method Code:***
***Method Description:***
***Tons:*** 0.8
***Year:*** 1993
***--*** --
***Generator EPA ID:*** CAS111111030
***Generator County Code:*** 30
***Generator County:*** Orange
***TSD EPA ID:*** AZD049318009
***TSD County Code:*** 99
***TSD County:*** Unknown
***State Waste Code:*** 352
***State Waste Code Desc.:*** Other organic solids
***Method Code:***
***Method Description:***
***Tons:*** 1.6375
***Year:*** 1993
***--*** --
***Generator EPA ID:*** CAS111111030
***Generator County Code:*** 30
***Generator County:*** Orange
***TSD EPA ID:*** UTD991301748
***TSD County Code:*** 99
***TSD County:*** Unknown
***State Waste Code:*** 352
***State Waste Code Desc.:*** Other organic solids
***Method Code:***
***Method Description:***
***Tons:*** 0.0375
***Year:*** 1994
***--*** --
***Generator EPA ID:*** CAS111111030
***Generator County Code:*** 30
***Generator County:*** Orange
***TSD EPA ID:*** AZT050010180
***TSD County Code:*** 99
***TSD County:*** Unknown
***State Waste Code:*** 352
***State Waste Code Desc.:*** Other organic solids
***Method Code:***
***Method Description:***
***Tons:*** 0.3
***Year:*** 1995
***--*** --
***Generator EPA ID:*** CAS111111030
***Generator County Code:*** 30
***Generator County:*** Orange
***TSD EPA ID:*** AZT050010180
***TSD County Code:*** 99
***TSD County:*** Unknown
***State Waste Code:*** 352
***State Waste Code Desc.:*** Other organic solids
***Method Code:***
***Method Description:***
***Tons:*** 0.15
***Year:*** 1997
***--*** --
***Generator EPA ID:*** CAS111111030
***Generator County Code:*** 30

***Generator County:*** Orange
***TSD EPA ID:*** AZD980892731
***TSD County Code:*** 99
***TSD County:*** Unknown
***State Waste Code:*** 352
***State Waste Code Desc.:*** Other organic solids
***Method Code:***
***Method Description:***
***Tons:*** 3.2
***Year:*** 1999
***--*** --
***Generator EPA ID:*** CAS111111030
***Generator County Code:*** 30
***Generator County:*** Orange
***TSD EPA ID:*** AZD980892731
***TSD County Code:*** 99
***TSD County:*** Unknown
***State Waste Code:*** 352
***State Waste Code Desc.:*** Other organic solids
***Method Code:***
***Method Description:***
***Tons:*** 2
***Year:*** 2000
***--*** --
***Generator EPA ID:*** CAS111111030
***Generator County Code:*** 30
***Generator County:*** Orange
***TSD EPA ID:*** AZD980892731
***TSD County Code:*** 99
***TSD County:*** Unknown
***State Waste Code:*** 352
***State Waste Code Desc.:*** Other organic solids
***Method Code:***
***Method Description:***
***Tons:*** 1.9
***Year:*** 2001
***--*** --
***Generator EPA ID:*** CAS111111030
***Generator County Code:*** 30
***Generator County:*** Orange
***TSD EPA ID:*** AZC950823111
***TSD County Code:*** 99
***TSD County:*** Unknown
***State Waste Code:*** 352
***State Waste Code Desc.:*** Other organic solids
***Method Code:***
***Method Description:***
***Tons:*** 84.28
***Year:*** 2006
***--*** --
***Generator EPA ID:*** CAS111111030
***Generator County Code:*** 30
***Generator County:*** Orange
***TSD EPA ID:*** AZC950823111
***TSD County Code:*** 99
***TSD County:*** Unknown
***State Waste Code:*** 352
***State Waste Code Desc.:*** Other organic solids
***Method Code:***
***Method Description:***
***Tons:*** 33.712
***Year:*** 2007
***--*** --
***Generator EPA ID:*** CAS111111030
***Generator County Code:*** 30
***Generator County:*** Orange
***TSD EPA ID:*** FLD980711071
***TSD County Code:*** 99
***TSD County:*** Unknown
***State Waste Code:*** 352
***State Waste Code Desc.:*** Other organic solids

***Method Code:***
***Method Description:***
***Tons:*** 0.175
***Year:*** 2010
***--*** --
***Generator EPA ID:*** CAS111111030
***Generator County Code:*** 30
***Generator County:*** Orange
***TSD EPA ID:*** FLD980711071
***TSD County Code:*** 99
***TSD County:*** Unknown
***State Waste Code:*** 352
***State Waste Code Desc.:*** Other organic solids
***Method Code:***
***Method Description:***
***Tons:*** 0.0105
***Year:*** 2014
***--*** --
***Generator EPA ID:*** CAS111111030
***Generator County Code:*** 30
***Generator County:*** Orange
***TSD EPA ID:*** FLD980711071
***TSD County Code:*** 99
***TSD County:*** Unknown
***State Waste Code:*** 461
***State Waste Code Desc.:*** Paint sludge
***Method Code:*** H061
***Method Description:*** FUEL BLENDING PRIOR TO ENERGY RECOVERY AT ANOTHER SITE
***Tons:*** 0.3275
***Year:*** 2009
***--*** --
***Generator EPA ID:*** CAS111111030
***Generator County Code:*** 30
***Generator County:*** Orange
***TSD EPA ID:*** FLD980711071
***TSD County Code:*** 99
***TSD County:*** Unknown
***State Waste Code:*** 461
***State Waste Code Desc.:*** Paint sludge
***Method Code:*** H141
***Method Description:*** STORAGE, BULKING, AND/OR TRANSFER OFF SITE--NO TREATMENT/REOVERY (H010-H129) OR (H131-H135)
***Tons:*** 0.0495
***Year:*** 2007
***--*** --
***Generator EPA ID:*** CAS111111030
***Generator County Code:*** 30
***Generator County:*** Orange
***TSD EPA ID:*** FLD980711071
***TSD County Code:*** 99
***TSD County:*** Unknown
***State Waste Code:*** 461
***State Waste Code Desc.:*** Paint sludge
***Method Code:*** H141
***Method Description:*** STORAGE, BULKING, AND/OR TRANSFER OFF SITE--NO TREATMENT/REOVERY (H010-H129) OR (H131-H135)
***Tons:*** 0.06255
***Year:*** 2013
***--*** --
***Generator EPA ID:*** CAS111111030
***Generator County Code:*** 30
***Generator County:*** Orange
***TSD EPA ID:*** FLD980711071
***TSD County Code:*** 99
***TSD County:*** Unknown
***State Waste Code:*** 461
***State Waste Code Desc.:*** Paint sludge
***Method Code:*** H141
***Method Description:*** STORAGE, BULKING, AND/OR TRANSFER OFF SITE--NO TREATMENT/REOVERY (H010-H129) OR (H131-H135)
***Tons:*** 0.0345

***Year:*** 2015
***--*** --
***Generator EPA ID:*** CAS111111030
***Generator County Code:*** 30
***Generator County:*** Orange
***TSD EPA ID:*** CAD044429835
***TSD County Code:*** 19
***TSD County:*** Los Angeles
***State Waste Code:*** 461
***State Waste Code Desc.:*** Paint sludge
***Method Code:*** D99
***Method Description:*** Disposal, other
***Tons:*** 0.8
***Year:*** 1998
***--*** --
***Generator EPA ID:*** CAS111111030
***Generator County Code:*** 30
***Generator County:*** Orange
***TSD EPA ID:*** CAD050806850
***TSD County Code:*** 19
***TSD County:*** Los Angeles
***State Waste Code:*** 461
***State Waste Code Desc.:*** Paint sludge
***Method Code:*** H01
***Method Description:*** Transfer station
***Tons:*** 0.025
***Year:*** 1997
***--*** --
***Generator EPA ID:*** CAS111111030
***Generator County Code:*** 30
***Generator County:*** Orange
***TSD EPA ID:*** CAD028409019
***TSD County Code:*** 19
***TSD County:*** Los Angeles
***State Waste Code:*** 461
***State Waste Code Desc.:*** Paint sludge
***Method Code:*** H01
***Method Description:*** Transfer station
***Tons:*** 0.1
***Year:*** 1999
***--*** --
***Generator EPA ID:*** CAS111111030
***Generator County Code:*** 30
***Generator County:*** Orange
***TSD EPA ID:*** CAD028409019
***TSD County Code:*** 19
***TSD County:*** Los Angeles
***State Waste Code:*** 461
***State Waste Code Desc.:*** Paint sludge
***Method Code:*** H01
***Method Description:*** Transfer station
***Tons:*** 0.1
***Year:*** 2001
***--*** --
***Generator EPA ID:*** CAS111111030
***Generator County Code:*** 30
***Generator County:*** Orange
***TSD EPA ID:*** CAD028409019
***TSD County Code:*** 19
***TSD County:*** Los Angeles
***State Waste Code:*** 461
***State Waste Code Desc.:*** Paint sludge
***Method Code:*** H01
***Method Description:*** Transfer station
***Tons:*** 0.25
***Year:*** 2003
***--*** --
***Generator EPA ID:*** CAS111111030
***Generator County Code:*** 30
***Generator County:*** Orange
***TSD EPA ID:*** CAD028409019

***TSD County Code:*** 19
***TSD County:*** Los Angeles
***State Waste Code:*** 461
***State Waste Code Desc.:*** Paint sludge
***Method Code:*** H01
***Method Description:*** Transfer station
***Tons:*** 0.1
***Year:*** 2004
***--*** --
***Generator EPA ID:*** CAS111111030
***Generator County Code:*** 30
***Generator County:*** Orange
***TSD EPA ID:*** CAT080022148
***TSD County Code:*** 36
***TSD County:*** San Bernardino
***State Waste Code:*** 461
***State Waste Code Desc.:*** Paint sludge
***Method Code:*** H01
***Method Description:*** Transfer station
***Tons:*** 0.1251
***Year:*** 1994
***--*** --
***Generator EPA ID:*** CAS111111030
***Generator County Code:*** 30
***Generator County:*** Orange
***TSD EPA ID:*** CAT080022148
***TSD County Code:*** 36
***TSD County:*** San Bernardino
***State Waste Code:*** 461
***State Waste Code Desc.:*** Paint sludge
***Method Code:*** H01
***Method Description:*** Transfer station
***Tons:*** 0.6672
***Year:*** 1995
***--*** --
***Generator EPA ID:*** CAS111111030
***Generator County Code:*** 30
***Generator County:*** Orange
***TSD EPA ID:*** CAT080010101
***TSD County Code:*** 37
***TSD County:*** San Diego
***State Waste Code:*** 461
***State Waste Code Desc.:*** Paint sludge
***Method Code:*** H01
***Method Description:*** Transfer station
***Tons:*** 0.2251
***Year:*** 1993
***--*** --
***Generator EPA ID:*** CAS111111030
***Generator County Code:*** 30
***Generator County:*** Orange
***TSD EPA ID:*** CAD008252405
***TSD County Code:*** 19
***TSD County:*** Los Angeles
***State Waste Code:*** 461
***State Waste Code Desc.:*** Paint sludge
***Method Code:*** R01
***Method Description:*** Recycler
***Tons:*** 0.3
***Year:*** 1994
***--*** --
***Generator EPA ID:*** CAS111111030
***Generator County Code:*** 30
***Generator County:*** Orange
***TSD EPA ID:*** CAD008252405
***TSD County Code:*** 19
***TSD County:*** Los Angeles
***State Waste Code:*** 461
***State Waste Code Desc.:*** Paint sludge
***Method Code:*** R01
***Method Description:*** Recycler

***Tons:*** 0.6585
***Year:*** 1997
***--*** --
***Generator EPA ID:*** CAS111111030
***Generator County Code:*** 30
***Generator County:*** Orange
***TSD EPA ID:*** CAD008252405
***TSD County Code:*** 19
***TSD County:*** Los Angeles
***State Waste Code:*** 461
***State Waste Code Desc.:*** Paint sludge
***Method Code:*** R01
***Method Description:*** Recycler
***Tons:*** 0.3
***Year:*** 1998
***--*** --
***Generator EPA ID:*** CAS111111030
***Generator County Code:*** 30
***Generator County:*** Orange
***TSD EPA ID:*** CAD008252405
***TSD County Code:*** 19
***TSD County:*** Los Angeles
***State Waste Code:*** 461
***State Waste Code Desc.:*** Paint sludge
***Method Code:*** R01
***Method Description:*** Recycler
***Tons:*** 0.0625
***Year:*** 2000
***--*** --
***Generator EPA ID:*** CAS111111030
***Generator County Code:*** 30
***Generator County:*** Orange
***TSD EPA ID:*** CAD008252405
***TSD County Code:*** 19
***TSD County:*** Los Angeles
***State Waste Code:*** 461
***State Waste Code Desc.:*** Paint sludge
***Method Code:*** R01
***Method Description:*** Recycler
***Tons:*** 0.25
***Year:*** 2002
***--*** --
***Generator EPA ID:*** CAS111111030
***Generator County Code:*** 30
***Generator County:*** Orange
***TSD EPA ID:*** FLD980711071
***TSD County Code:*** 99
***TSD County:*** Unknown
***State Waste Code:*** 461
***State Waste Code Desc.:*** Paint sludge
***Method Code:*** R01
***Method Description:*** Recycler
***Tons:*** 0.5273
***Year:*** 1999
***--*** --
***Generator EPA ID:*** CAS111111030
***Generator County Code:*** 30
***Generator County:*** Orange
***TSD EPA ID:*** FLD980711071
***TSD County Code:*** 99
***TSD County:*** Unknown
***State Waste Code:*** 461
***State Waste Code Desc.:*** Paint sludge
***Method Code:*** R01
***Method Description:*** Recycler
***Tons:*** 0.1042
***Year:*** 2000
***--*** --
***Generator EPA ID:*** CAS111111030
***Generator County Code:*** 30
***Generator County:*** Orange

***TSD EPA ID:*** AZD980892731
***TSD County Code:*** 99
***TSD County:*** Unknown
***State Waste Code:*** 461
***State Waste Code Desc.:*** Paint sludge
***Method Code:*** R01
***Method Description:*** Recycler
***Tons:*** 0.14595
***Year:*** 2001
***--*** --
***Generator EPA ID:*** CAS111111030
***Generator County Code:*** 30
***Generator County:*** Orange
***TSD EPA ID:***
***TSD County Code:***
***TSD County:***
***State Waste Code:*** 461
***State Waste Code Desc.:*** Paint sludge
***Method Code:*** R01
***Method Description:*** Recycler
***Tons:*** 0.2085
***Year:*** 1996
***--*** --
***Generator EPA ID:*** CAS111111030
***Generator County Code:*** 30
***Generator County:*** Orange
***TSD EPA ID:*** CAD044429835
***TSD County Code:*** 19
***TSD County:*** Los Angeles
***State Waste Code:*** 461
***State Waste Code Desc.:*** Paint sludge
***Method Code:*** T03
***Method Description:*** Treatment, incineration
***Tons:*** 0.05
***Year:*** 1995
***--*** --
***Generator EPA ID:*** CAS111111030
***Generator County Code:*** 30
***Generator County:*** Orange
***TSD EPA ID:*** CAD008252405
***TSD County Code:*** 19
***TSD County:*** Los Angeles
***State Waste Code:*** 461
***State Waste Code Desc.:*** Paint sludge
***Method Code:***
***Method Description:***
***Tons:*** 0.075
***Year:*** 1997
***--*** --
***Generator EPA ID:*** CAS111111030
***Generator County Code:*** 30
***Generator County:*** Orange
***TSD EPA ID:*** CAD028409019
***TSD County Code:*** 19
***TSD County:*** Los Angeles
***State Waste Code:*** 512
***State Waste Code Desc.:*** Other empty containers 30 gallons or more
***Method Code:*** H141
***Method Description:*** STORAGE, BULKING, AND/OR TRANSFER OFF SITE--NO TREATMENT/REOVERY (H010-H129) OR (H131-H135)
***Tons:*** 0.0375
***Year:*** 2009
***--*** --
***Generator EPA ID:*** CAS111111030
***Generator County Code:*** 30
***Generator County:*** Orange
***TSD EPA ID:*** CAD028409019
***TSD County Code:*** 19
***TSD County:*** Los Angeles
***State Waste Code:*** 512
***State Waste Code Desc.:*** Other empty containers 30 gallons or more

***Method Code:*** H141
***Method Description:*** STORAGE, BULKING, AND/OR TRANSFER OFF SITE--NO TREATMENT/REOVERY (H010-H129) OR (H131-H135)
***Tons:*** 0.02
***Year:*** 2013
***--*** --
***Generator EPA ID:*** CAS111111030
***Generator County Code:*** 30
***Generator County:*** Orange
***TSD EPA ID:*** CAT000646117
***TSD County Code:*** 16
***TSD County:*** Kings
***State Waste Code:*** 512
***State Waste Code Desc.:*** Other empty containers 30 gallons or more
***Method Code:*** D80
***Method Description:*** Disposal, landfill
***Tons:*** 0.05
***Year:*** 1995
***--*** --
***Generator EPA ID:*** CAS111111030
***Generator County Code:*** 30
***Generator County:*** Orange
***TSD EPA ID:*** CAD044429835
***TSD County Code:*** 19
***TSD County:*** Los Angeles
***State Waste Code:*** 512
***State Waste Code Desc.:*** Other empty containers 30 gallons or more
***Method Code:*** D99
***Method Description:*** Disposal, other
***Tons:*** 0.015
***Year:*** 1998
***--*** --
***Generator EPA ID:*** CAS111111030
***Generator County Code:*** 30
***Generator County:*** Orange
***TSD EPA ID:*** CAD000088252
***TSD County Code:*** 19
***TSD County:*** Los Angeles
***State Waste Code:*** 512
***State Waste Code Desc.:*** Other empty containers 30 gallons or more
***Method Code:*** H01
***Method Description:*** Transfer station
***Tons:*** 0.15
***Year:*** 1993
***--*** --
***Generator EPA ID:*** CAS111111030
***Generator County Code:*** 30
***Generator County:*** Orange
***TSD EPA ID:*** CAD028409019
***TSD County Code:*** 19
***TSD County:*** Los Angeles
***State Waste Code:*** 512
***State Waste Code Desc.:*** Other empty containers 30 gallons or more
***Method Code:*** H01
***Method Description:*** Transfer station
***Tons:*** 0.045
***Year:*** 1998
***--*** --
***Generator EPA ID:*** CAS111111030
***Generator County Code:*** 30
***Generator County:*** Orange
***TSD EPA ID:*** CAD028409019
***TSD County Code:*** 19
***TSD County:*** Los Angeles
***State Waste Code:*** 512
***State Waste Code Desc.:*** Other empty containers 30 gallons or more
***Method Code:*** H01
***Method Description:*** Transfer station
***Tons:*** 0.035
***Year:*** 2004
***--*** --

***Generator EPA ID:*** CAS111111030
***Generator County Code:*** 30
***Generator County:*** Orange
***TSD EPA ID:*** CAD982444481
***TSD County Code:*** 36
***TSD County:*** San Bernardino
***State Waste Code:*** 512
***State Waste Code Desc.:*** Other empty containers 30 gallons or more
***Method Code:*** H01
***Method Description:*** Transfer station
***Tons:*** 0.01
***Year:*** 2004
***--*** --
***Generator EPA ID:*** CAS111111030
***Generator County Code:*** 30
***Generator County:*** Orange
***TSD EPA ID:*** CAD982444481
***TSD County Code:*** 36
***TSD County:*** San Bernardino
***State Waste Code:*** 512
***State Waste Code Desc.:*** Other empty containers 30 gallons or more
***Method Code:*** R01
***Method Description:*** Recycler
***Tons:*** 0.3
***Year:*** 2000
***--*** --
***Generator EPA ID:*** CAS111111030
***Generator County Code:*** 30
***Generator County:*** Orange
***TSD EPA ID:*** CAD982444481
***TSD County Code:*** 36
***TSD County:*** San Bernardino
***State Waste Code:*** 512
***State Waste Code Desc.:*** Other empty containers 30 gallons or more
***Method Code:*** R01
***Method Description:*** Recycler
***Tons:*** 0.02
***Year:*** 2001
***--*** --
***Generator EPA ID:*** CAS111111030
***Generator County Code:*** 30
***Generator County:*** Orange
***TSD EPA ID:*** CAD982444481
***TSD County Code:*** 36
***TSD County:*** San Bernardino
***State Waste Code:*** 512
***State Waste Code Desc.:*** Other empty containers 30 gallons or more
***Method Code:*** R01
***Method Description:*** Recycler
***Tons:*** 0.02
***Year:*** 2003
***--*** --
***Generator EPA ID:*** CAS111111030
***Generator County Code:*** 30
***Generator County:*** Orange
***TSD EPA ID:*** AZD049318009
***TSD County Code:*** 99
***TSD County:*** Unknown
***State Waste Code:*** 512
***State Waste Code Desc.:*** Other empty containers 30 gallons or more
***Method Code:*** R01
***Method Description:*** Recycler
***Tons:*** 0.0375
***Year:*** 1993
***--*** --
***Generator EPA ID:*** CAS111111030
***Generator County Code:*** 30
***Generator County:*** Orange
***TSD EPA ID:*** CAT080010101
***TSD County Code:*** 37
***TSD County:*** San Diego

***State Waste Code:*** 512
***State Waste Code Desc.:*** Other empty containers 30 gallons or more
***Method Code:***
***Method Description:***
***Tons:*** 0.025
***Year:*** 1993
***--*** --
***Generator EPA ID:*** CAS111111030
***Generator County Code:*** 30
***Generator County:*** Orange
***TSD EPA ID:*** CAD028409019
***TSD County Code:*** 19
***TSD County:*** Los Angeles
***State Waste Code:*** 513
***State Waste Code Desc.:*** Empty containers less than 30 gallons
***Method Code:*** H141
***Method Description:*** STORAGE, BULKING, AND/OR TRANSFER OFF SITE--NO TREATMENT/REOVERY (H010-H129) OR (H131-H135)
***Tons:*** 0.05
***Year:*** 2013
***--*** --
***Generator EPA ID:*** CAS111111030
***Generator County Code:*** 30
***Generator County:*** Orange
***TSD EPA ID:*** CAT080033681
***TSD County Code:*** 19
***TSD County:*** Los Angeles
***State Waste Code:*** 513
***State Waste Code Desc.:*** Empty containers less than 30 gallons
***Method Code:*** D80
***Method Description:*** Disposal, landfill
***Tons:*** 0.015
***Year:*** 2002
***--*** --
***Generator EPA ID:*** CAS111111030
***Generator County Code:*** 30
***Generator County:*** Orange
***TSD EPA ID:*** AZD049318009
***TSD County Code:*** 99
***TSD County:*** Unknown
***State Waste Code:*** 513
***State Waste Code Desc.:*** Empty containers less than 30 gallons
***Method Code:*** D80
***Method Description:*** Disposal, landfill
***Tons:*** 0.25
***Year:*** 1993
***--*** --
***Generator EPA ID:*** CAS111111030
***Generator County Code:*** 30
***Generator County:*** Orange
***TSD EPA ID:*** CAD028409019
***TSD County Code:*** 19
***TSD County:*** Los Angeles
***State Waste Code:*** 513
***State Waste Code Desc.:*** Empty containers less than 30 gallons
***Method Code:*** H01
***Method Description:*** Transfer station
***Tons:*** 0.075
***Year:*** 2001
***--*** --
***Generator EPA ID:*** CAS111111030
***Generator County Code:*** 30
***Generator County:*** Orange
***TSD EPA ID:*** CAD008252405
***TSD County Code:*** 19
***TSD County:*** Los Angeles
***State Waste Code:*** 513
***State Waste Code Desc.:*** Empty containers less than 30 gallons
***Method Code:*** H01
***Method Description:*** Transfer station
***Tons:*** 0.075

***Year:*** 2002
***--*** --
***Generator EPA ID:*** CAS111111030
***Generator County Code:*** 30
***Generator County:*** Orange
***TSD EPA ID:*** CAD028409019
***TSD County Code:*** 19
***TSD County:*** Los Angeles
***State Waste Code:*** 513
***State Waste Code Desc.:*** Empty containers less than 30 gallons
***Method Code:*** H01
***Method Description:*** Transfer station
***Tons:*** 0.005
***Year:*** 2003
***--*** --
***Generator EPA ID:*** CAS111111030
***Generator County Code:*** 30
***Generator County:*** Orange
***TSD EPA ID:*** CAD028409019
***TSD County Code:*** 19
***TSD County:*** Los Angeles
***State Waste Code:*** 513
***State Waste Code Desc.:*** Empty containers less than 30 gallons
***Method Code:*** H01
***Method Description:*** Transfer station
***Tons:*** 0.03
***Year:*** 2004
***--*** --
***Generator EPA ID:*** CAS111111030
***Generator County Code:*** 30
***Generator County:*** Orange
***TSD EPA ID:*** CAT080022148
***TSD County Code:*** 36
***TSD County:*** San Bernardino
***State Waste Code:*** 513
***State Waste Code Desc.:*** Empty containers less than 30 gallons
***Method Code:*** H01
***Method Description:*** Transfer station
***Tons:*** 0.075
***Year:*** 1996
***--*** --
***Generator EPA ID:*** CAS111111030
***Generator County Code:*** 30
***Generator County:*** Orange
***TSD EPA ID:*** CAD982444481
***TSD County Code:*** 36
***TSD County:*** San Bernardino
***State Waste Code:*** 513
***State Waste Code Desc.:*** Empty containers less than 30 gallons
***Method Code:*** H01
***Method Description:*** Transfer station
***Tons:*** 0.025
***Year:*** 2001
***--*** --
***Generator EPA ID:*** CAS111111030
***Generator County Code:*** 30
***Generator County:*** Orange
***TSD EPA ID:*** CAD982444481
***TSD County Code:*** 36
***TSD County:*** San Bernardino
***State Waste Code:*** 513
***State Waste Code Desc.:*** Empty containers less than 30 gallons
***Method Code:*** H01
***Method Description:*** Transfer station
***Tons:*** 0.005
***Year:*** 2004
***--*** --
***Generator EPA ID:*** CAS111111030
***Generator County Code:*** 30
***Generator County:*** Orange
***TSD EPA ID:*** CAT080033681

***TSD County Code:*** 19
***TSD County:*** Los Angeles
***State Waste Code:*** 513
***State Waste Code Desc.:*** Empty containers less than 30 gallons
***Method Code:*** R01
***Method Description:*** Recycler
***Tons:*** 0.0125
***Year:*** 2002
***--*** --
***Generator EPA ID:*** CAS111111030
***Generator County Code:*** 30
***Generator County:*** Orange
***TSD EPA ID:*** CAT000646117
***TSD County Code:*** 16
***TSD County:*** Kings
***State Waste Code:*** 521
***State Waste Code Desc.:*** Drilling mud
***Method Code:*** D80
***Method Description:*** Disposal, landfill
***Tons:*** 0.75
***Year:*** 1993
***--*** --
***Generator EPA ID:*** CAS111111030
***Generator County Code:*** 30
***Generator County:*** Orange
***TSD EPA ID:*** 02-IV-99-10
***TSD County Code:***
***TSD County:***
***State Waste Code:*** 551
***State Waste Code Desc.:*** Laboratory waste chemicals
***Method Code:*** H020
***Method Description:*** SOLVENTS RECOVERY
***Tons:*** 0.4
***Year:*** 2014
***--*** --
***Generator EPA ID:*** CAS111111030
***Generator County Code:*** 30
***Generator County:*** Orange
***TSD EPA ID:*** CAD008364432
***TSD County Code:*** 19
***TSD County:*** Los Angeles
***State Waste Code:*** 551
***State Waste Code Desc.:*** Laboratory waste chemicals
***Method Code:*** H061
***Method Description:*** FUEL BLENDING PRIOR TO ENERGY RECOVERY AT ANOTHER SITE
***Tons:*** 0.0025
***Year:*** 2008
***--*** --
***Generator EPA ID:*** CAS111111030
***Generator County Code:*** 30
***Generator County:*** Orange
***TSD EPA ID:*** CAD008364432
***TSD County Code:*** 19
***TSD County:*** Los Angeles
***State Waste Code:*** 551
***State Waste Code Desc.:*** Laboratory waste chemicals
***Method Code:*** H141
***Method Description:*** STORAGE, BULKING, AND/OR TRANSFER OFF SITE--NO TREATMENT/REOVERY (H010-H129) OR (H131-H135)
***Tons:*** 0.001
***Year:*** 2008
***--*** --
***Generator EPA ID:*** CAS111111030
***Generator County Code:*** 30
***Generator County:*** Orange
***TSD EPA ID:*** CAD028409019
***TSD County Code:*** 19
***TSD County:*** Los Angeles
***State Waste Code:*** 551
***State Waste Code Desc.:*** Laboratory waste chemicals
***Method Code:*** H141

***Method Description:*** STORAGE, BULKING, AND/OR TRANSFER OFF SITE--NO TREATMENT/REOVERY (H010-H129) OR (H131-H135)
***Tons:*** 0.05838
***Year:*** 2008
***--*** --
***Generator EPA ID:*** CAS111111030
***Generator County Code:*** 30
***Generator County:*** Orange
***TSD EPA ID:*** CAD028409019
***TSD County Code:*** 19
***TSD County:*** Los Angeles
***State Waste Code:*** 551
***State Waste Code Desc.:*** Laboratory waste chemicals
***Method Code:*** H141
***Method Description:*** STORAGE, BULKING, AND/OR TRANSFER OFF SITE--NO TREATMENT/REOVERY (H010-H129) OR (H131-H135)
***Tons:*** 0.03753
***Year:*** 2009
***--*** --
***Generator EPA ID:*** CAS111111030
***Generator County Code:*** 30
***Generator County:*** Orange
***TSD EPA ID:*** CAD028409019
***TSD County Code:*** 19
***TSD County:*** Los Angeles
***State Waste Code:*** 551
***State Waste Code Desc.:*** Laboratory waste chemicals
***Method Code:*** H141
***Method Description:*** STORAGE, BULKING, AND/OR TRANSFER OFF SITE--NO TREATMENT/REOVERY (H010-H129) OR (H131-H135)
***Tons:*** 0.07755
***Year:*** 2010
***--*** --
***Generator EPA ID:*** CAS111111030
***Generator County Code:*** 30
***Generator County:*** Orange
***TSD EPA ID:*** CAD028409019
***TSD County Code:*** 19
***TSD County:*** Los Angeles
***State Waste Code:*** 551
***State Waste Code Desc.:*** Laboratory waste chemicals
***Method Code:*** H141
***Method Description:*** STORAGE, BULKING, AND/OR TRANSFER OFF SITE--NO TREATMENT/REOVERY (H010-H129) OR (H131-H135)
***Tons:*** 0.02919
***Year:*** 2011
***--*** --
***Generator EPA ID:*** CAS111111030
***Generator County Code:*** 30
***Generator County:*** Orange
***TSD EPA ID:*** CAD028409019
***TSD County Code:*** 19
***TSD County:*** Los Angeles
***State Waste Code:*** 551
***State Waste Code Desc.:*** Laboratory waste chemicals
***Method Code:*** H141
***Method Description:*** STORAGE, BULKING, AND/OR TRANSFER OFF SITE--NO TREATMENT/REOVERY (H010-H129) OR (H131-H135)
***Tons:*** 0.02502
***Year:*** 2012
***--*** --
***Generator EPA ID:*** CAS111111030
***Generator County Code:*** 30
***Generator County:*** Orange
***TSD EPA ID:*** CAD028409019
***TSD County Code:*** 19
***TSD County:*** Los Angeles
***State Waste Code:*** 551
***State Waste Code Desc.:*** Laboratory waste chemicals
***Method Code:*** H141
***Method Description:*** STORAGE, BULKING, AND/OR TRANSFER OFF SITE--NO TREATMENT/REOVERY (H010-H129) OR (H131-

H135)
***Tons:*** 1.19
***Year:*** 2013
***--*** --
***Generator EPA ID:*** CAS111111030
***Generator County Code:*** 30
***Generator County:*** Orange
***TSD EPA ID:*** CAD008364432
***TSD County Code:*** 19
***TSD County:*** Los Angeles
***State Waste Code:*** 551
***State Waste Code Desc.:*** Laboratory waste chemicals
***Method Code:*** H141
***Method Description:*** STORAGE, BULKING, AND/OR TRANSFER OFF SITE--NO TREATMENT/REOVERY (H010-H129) OR (H131-H135)
***Tons:*** 0.0385
***Year:*** 2015
***--*** --
***Generator EPA ID:*** CAS111111030
***Generator County Code:*** 30
***Generator County:*** Orange
***TSD EPA ID:*** AZR000501510
***TSD County Code:*** 99
***TSD County:*** Unknown
***State Waste Code:*** 551
***State Waste Code Desc.:*** Laboratory waste chemicals
***Method Code:*** H141
***Method Description:*** STORAGE, BULKING, AND/OR TRANSFER OFF SITE--NO TREATMENT/REOVERY (H010-H129) OR (H131-H135)
***Tons:*** 0.0525
***Year:*** 2014
***--*** --
***Generator EPA ID:*** CAS111111030
***Generator County Code:*** 30
***Generator County:*** Orange
***TSD EPA ID:*** AZR000501510
***TSD County Code:*** 99
***TSD County:*** Unknown
***State Waste Code:*** 551
***State Waste Code Desc.:*** Laboratory waste chemicals
***Method Code:*** H141
***Method Description:*** STORAGE, BULKING, AND/OR TRANSFER OFF SITE--NO TREATMENT/REOVERY (H010-H129) OR (H131-H135)
***Tons:*** 0.045
***Year:*** 2015
***--*** --
***Generator EPA ID:*** CAS111111030
***Generator County Code:*** 30
***Generator County:*** Orange
***TSD EPA ID:*** CAD409028019
***TSD County Code:***
***TSD County:***
***State Waste Code:*** 551
***State Waste Code Desc.:*** Laboratory waste chemicals
***Method Code:*** H141
***Method Description:*** STORAGE, BULKING, AND/OR TRANSFER OFF SITE--NO TREATMENT/REOVERY (H010-H129) OR (H131-H135)
***Tons:*** 0.0775
***Year:*** 2007
***--*** --
***Generator EPA ID:*** CAS111111030
***Generator County Code:*** 30
***Generator County:*** Orange
***TSD EPA ID:*** CAT000646117
***TSD County Code:*** 16
***TSD County:*** Kings
***State Waste Code:*** 551
***State Waste Code Desc.:*** Laboratory waste chemicals
***Method Code:*** D80
***Method Description:*** Disposal, landfill
***Tons:*** 0.0375

***Year:*** 1994
***--*** --
***Generator EPA ID:*** CAS111111030
***Generator County Code:*** 30
***Generator County:*** Orange
***TSD EPA ID:*** CAT000646117
***TSD County Code:*** 16
***TSD County:*** Kings
***State Waste Code:*** 551
***State Waste Code Desc.:*** Laboratory waste chemicals
***Method Code:*** D80
***Method Description:*** Disposal, landfill
***Tons:*** 0.225
***Year:*** 1995
***--*** --
***Generator EPA ID:*** CAS111111030
***Generator County Code:*** 30
***Generator County:*** Orange
***TSD EPA ID:*** CAT000646117
***TSD County Code:*** 16
***TSD County:*** Kings
***State Waste Code:*** 551
***State Waste Code Desc.:*** Laboratory waste chemicals
***Method Code:*** D99
***Method Description:*** Disposal, other
***Tons:*** 0.03
***Year:*** 1994
***--*** --
***Generator EPA ID:*** CAS111111030
***Generator County Code:*** 30
***Generator County:*** Orange
***TSD EPA ID:*** AZD049318009
***TSD County Code:*** 99
***TSD County:*** Unknown
***State Waste Code:*** 551
***State Waste Code Desc.:*** Laboratory waste chemicals
***Method Code:*** D99
***Method Description:*** Disposal, other
***Tons:*** 0.0125
***Year:*** 1993
***--*** --
***Generator EPA ID:*** CAS111111030
***Generator County Code:*** 30
***Generator County:*** Orange
***TSD EPA ID:*** CAD028409019
***TSD County Code:*** 19
***TSD County:*** Los Angeles
***State Waste Code:*** 551
***State Waste Code Desc.:*** Laboratory waste chemicals
***Method Code:*** H01
***Method Description:*** Transfer station
***Tons:*** 0.084
***Year:*** 1999
***--*** --
***Generator EPA ID:*** CAS111111030
***Generator County Code:*** 30
***Generator County:*** Orange
***TSD EPA ID:*** CAD028409019
***TSD County Code:*** 19
***TSD County:*** Los Angeles
***State Waste Code:*** 551
***State Waste Code Desc.:*** Laboratory waste chemicals
***Method Code:*** H01
***Method Description:*** Transfer station
***Tons:*** 0.1235
***Year:*** 2000
***--*** --
***Generator EPA ID:*** CAS111111030
***Generator County Code:*** 30
***Generator County:*** Orange
***TSD EPA ID:*** CAD089446710

***TSD County Code:*** 19
***TSD County:*** Los Angeles
***State Waste Code:*** 551
***State Waste Code Desc.:*** Laboratory waste chemicals
***Method Code:*** H01
***Method Description:*** Transfer station
***Tons:*** 0.03
***Year:*** 2001
***--*** --
***Generator EPA ID:*** CAS111111030
***Generator County Code:*** 30
***Generator County:*** Orange
***TSD EPA ID:*** CAD028409019
***TSD County Code:*** 19
***TSD County:*** Los Angeles
***State Waste Code:*** 551
***State Waste Code Desc.:*** Laboratory waste chemicals
***Method Code:*** H01
***Method Description:*** Transfer station
***Tons:*** 0.02085
***Year:*** 2002
***--*** --
***Generator EPA ID:*** CAS111111030
***Generator County Code:*** 30
***Generator County:*** Orange
***TSD EPA ID:*** CAD028409019
***TSD County Code:*** 19
***TSD County:*** Los Angeles
***State Waste Code:*** 551
***State Waste Code Desc.:*** Laboratory waste chemicals
***Method Code:*** H01
***Method Description:*** Transfer station
***Tons:*** 0.01
***Year:*** 2003
***--*** --
***Generator EPA ID:*** CAS111111030
***Generator County Code:*** 30
***Generator County:*** Orange
***TSD EPA ID:*** CAD028409019
***TSD County Code:*** 19
***TSD County:*** Los Angeles
***State Waste Code:*** 551
***State Waste Code Desc.:*** Laboratory waste chemicals
***Method Code:*** H01
***Method Description:*** Transfer station
***Tons:*** 0.5195
***Year:*** 2004
***--*** --
***Generator EPA ID:*** CAS111111030
***Generator County Code:*** 30
***Generator County:*** Orange
***TSD EPA ID:*** AZD049318009
***TSD County Code:*** 99
***TSD County:*** Unknown
***State Waste Code:*** 551
***State Waste Code Desc.:*** Laboratory waste chemicals
***Method Code:*** H01
***Method Description:*** Transfer station
***Tons:*** 0.0475
***Year:*** 1993
***--*** --
***Generator EPA ID:*** CAS111111030
***Generator County Code:*** 30
***Generator County:*** Orange
***TSD EPA ID:*** AZD049318009
***TSD County Code:*** 99
***TSD County:*** Unknown
***State Waste Code:*** 551
***State Waste Code Desc.:*** Laboratory waste chemicals
***Method Code:*** H01
***Method Description:*** Transfer station

***Tons:*** 1.2992
***Year:*** 1995
***--*** --
***Generator EPA ID:*** CAS111111030
***Generator County Code:*** 30
***Generator County:*** Orange
***TSD EPA ID:*** AZD049318009
***TSD County Code:*** 99
***TSD County:*** Unknown
***State Waste Code:*** 551
***State Waste Code Desc.:*** Laboratory waste chemicals
***Method Code:*** H01
***Method Description:*** Transfer station
***Tons:*** 0.1275
***Year:*** 1996
***--*** --
***Generator EPA ID:*** CAS111111030
***Generator County Code:*** 30
***Generator County:*** Orange
***TSD EPA ID:*** AZD049318009
***TSD County Code:*** 99
***TSD County:*** Unknown
***State Waste Code:*** 551
***State Waste Code Desc.:*** Laboratory waste chemicals
***Method Code:*** H01
***Method Description:*** Transfer station
***Tons:*** 0.165
***Year:*** 1997
***--*** --
***Generator EPA ID:*** CAS111111030
***Generator County Code:*** 30
***Generator County:*** Orange
***TSD EPA ID:*** CAD089446710
***TSD County Code:*** 19
***TSD County:*** Los Angeles
***State Waste Code:*** 551
***State Waste Code Desc.:*** Laboratory waste chemicals
***Method Code:*** R01
***Method Description:*** Recycler
***Tons:*** 0.05
***Year:*** 2000
***--*** --
***Generator EPA ID:*** CAS111111030
***Generator County Code:*** 30
***Generator County:*** Orange
***TSD EPA ID:*** CAD089446710
***TSD County Code:*** 19
***TSD County:*** Los Angeles
***State Waste Code:*** 551
***State Waste Code Desc.:*** Laboratory waste chemicals
***Method Code:*** R01
***Method Description:*** Recycler
***Tons:*** 0.015
***Year:*** 2001
***--*** --
***Generator EPA ID:*** CAS111111030
***Generator County Code:*** 30
***Generator County:*** Orange
***TSD EPA ID:*** AZD049318009
***TSD County Code:*** 99
***TSD County:*** Unknown
***State Waste Code:*** 551
***State Waste Code Desc.:*** Laboratory waste chemicals
***Method Code:*** R01
***Method Description:*** Recycler
***Tons:*** 0.0883
***Year:*** 1993
***--*** --
***Generator EPA ID:*** CAS111111030
***Generator County Code:*** 30
***Generator County:*** Orange

***TSD EPA ID:*** CAD008364432
***TSD County Code:*** 19
***TSD County:*** Los Angeles
***State Waste Code:*** 551
***State Waste Code Desc.:*** Laboratory waste chemicals
***Method Code:*** T01
***Method Description:*** Treatment, tank
***Tons:*** 0.025
***Year:*** 2000
***--*** --
***Generator EPA ID:*** CAS111111030
***Generator County Code:*** 30
***Generator County:*** Orange
***TSD EPA ID:*** AZD049318009
***TSD County Code:*** 99
***TSD County:*** Unknown
***State Waste Code:*** 551
***State Waste Code Desc.:*** Laboratory waste chemicals
***Method Code:*** T01
***Method Description:*** Treatment, tank
***Tons:*** 0.0085
***Year:*** 1993
***--*** --
***Generator EPA ID:*** CAS111111030
***Generator County Code:*** 30
***Generator County:*** Orange
***TSD EPA ID:*** AZT050010180
***TSD County Code:*** 99
***TSD County:*** Unknown
***State Waste Code:*** 551
***State Waste Code Desc.:*** Laboratory waste chemicals
***Method Code:***
***Method Description:***
***Tons:*** 0.0125
***Year:*** 1995
***--*** --
***Generator EPA ID:*** CAS111111030
***Generator County Code:*** 30
***Generator County:*** Orange
***TSD EPA ID:*** NVD980895338
***TSD County Code:*** 99
***TSD County:*** Unknown
***State Waste Code:*** 551
***State Waste Code Desc.:*** Laboratory waste chemicals
***Method Code:***
***Method Description:***
***Tons:*** 0.005
***Year:*** 2015
***--*** --
***Generator EPA ID:*** CAS111111030
***Generator County Code:*** 30
***Generator County:*** Orange
***TSD EPA ID:*** CAR000157206
***TSD County Code:*** 33
***TSD County:*** Riverside
***State Waste Code:*** 611
***State Waste Code Desc.:*** Contaminated soil from site clean-up
***Method Code:*** H081
***Method Description:*** BIOLOGICAL TREATMENT WITH OR WITHOUT PRECITATION
***Tons:*** 82.6
***Year:*** 2011
***--*** --
***Generator EPA ID:*** CAS111111030
***Generator County Code:*** 30
***Generator County:*** Orange
***TSD EPA ID:*** CAT080013352
***TSD County Code:*** 19
***TSD County:*** Los Angeles
***State Waste Code:*** 611
***State Waste Code Desc.:*** Contaminated soil from site clean-up
***Method Code:*** H101

***Method Description:*** SLUDGE TREATMENT AND/OR DEWATERING
***Tons:*** 0.04
***Year:*** 2012
***--*** --
***Generator EPA ID:*** CAS111111030
***Generator County Code:*** 30
***Generator County:*** Orange
***TSD EPA ID:*** CAD980675276
***TSD County Code:*** 15
***TSD County:*** Kern
***State Waste Code:*** 611
***State Waste Code Desc.:*** Contaminated soil from site clean-up
***Method Code:*** H132
***Method Description:*** LANDFILL OR SURFACE IMPOUNDMENT THAT WILL BE CLOSED AS LANDFILL( TO INCLUDE ON-SITE TREATMENT AND/OR STABILIZATION)
***Tons:*** 132.16
***Year:*** 2013
***--*** --
***Generator EPA ID:*** CAS111111030
***Generator County Code:*** 30
***Generator County:*** Orange
***TSD EPA ID:*** CAD980675276
***TSD County Code:*** 15
***TSD County:*** Kern
***State Waste Code:*** 611
***State Waste Code Desc.:*** Contaminated soil from site clean-up
***Method Code:*** H132
***Method Description:*** LANDFILL OR SURFACE IMPOUNDMENT THAT WILL BE CLOSED AS LANDFILL( TO INCLUDE ON-SITE TREATMENT AND/OR STABILIZATION)
***Tons:*** 60.32
***Year:*** 2014
***--*** --
***Generator EPA ID:*** CAS111111030
***Generator County Code:*** 30
***Generator County:*** Orange
***TSD EPA ID:*** CAD980675276
***TSD County Code:*** 15
***TSD County:*** Kern
***State Waste Code:*** 611
***State Waste Code Desc.:*** Contaminated soil from site clean-up
***Method Code:*** H132
***Method Description:*** LANDFILL OR SURFACE IMPOUNDMENT THAT WILL BE CLOSED AS LANDFILL( TO INCLUDE ON-SITE TREATMENT AND/OR STABILIZATION)
***Tons:*** 67.68
***Year:*** 2015
***--*** --
***Generator EPA ID:*** CAS111111030
***Generator County Code:*** 30
***Generator County:*** Orange
***TSD EPA ID:*** UTC093012201
***TSD County Code:*** 99
***TSD County:*** Unknown
***State Waste Code:*** 611
***State Waste Code Desc.:*** Contaminated soil from site clean-up
***Method Code:*** H132
***Method Description:*** LANDFILL OR SURFACE IMPOUNDMENT THAT WILL BE CLOSED AS LANDFILL( TO INCLUDE ON-SITE TREATMENT AND/OR STABILIZATION)
***Tons:*** 1911.6
***Year:*** 2010
***--*** --
***Generator EPA ID:*** CAS111111030
***Generator County Code:*** 30
***Generator County:*** Orange
***TSD EPA ID:*** CAD982444481
***TSD County Code:*** 36
***TSD County:*** San Bernardino
***State Waste Code:*** 611
***State Waste Code Desc.:*** Contaminated soil from site clean-up
***Method Code:*** H141
***Method Description:*** STORAGE, BULKING, AND/OR TRANSFER OFF SITE--NO TREATMENT/REOVERY (H010-H129) OR (H131-H135)

***Tons:*** 23.6
***Year:*** 2007
***--*** --
***Generator EPA ID:*** CAS111111030
***Generator County Code:*** 30
***Generator County:*** Orange
***TSD EPA ID:*** CAD000633164
***TSD County Code:*** 13
***TSD County:*** Imperial
***State Waste Code:*** 611
***State Waste Code Desc.:*** Contaminated soil from site clean-up
***Method Code:*** D80
***Method Description:*** Disposal, landfill
***Tons:*** 1.4749
***Year:*** 1993
***--*** --
***Generator EPA ID:*** CAS111111030
***Generator County Code:*** 30
***Generator County:*** Orange
***TSD EPA ID:*** CAD980675276
***TSD County Code:*** 15
***TSD County:*** Kern
***State Waste Code:*** 611
***State Waste Code Desc.:*** Contaminated soil from site clean-up
***Method Code:*** D80
***Method Description:*** Disposal, landfill
***Tons:*** 19.3844
***Year:*** 1995
***--*** --
***Generator EPA ID:*** CAS111111030
***Generator County Code:*** 30
***Generator County:*** Orange
***TSD EPA ID:*** CAD980675276
***TSD County Code:*** 15
***TSD County:*** Kern
***State Waste Code:*** 611
***State Waste Code Desc.:*** Contaminated soil from site clean-up
***Method Code:*** D80
***Method Description:*** Disposal, landfill
***Tons:*** 359.0328
***Year:*** 1997
***--*** --
***Generator EPA ID:*** CAS111111030
***Generator County Code:*** 30
***Generator County:*** Orange
***TSD EPA ID:*** CAD980675276
***TSD County Code:*** 15
***TSD County:*** Kern
***State Waste Code:*** 611
***State Waste Code Desc.:*** Contaminated soil from site clean-up
***Method Code:*** D80
***Method Description:*** Disposal, landfill
***Tons:*** 95.2364
***Year:*** 1998
***--*** --
***Generator EPA ID:*** CAS111111030
***Generator County Code:*** 30
***Generator County:*** Orange
***TSD EPA ID:*** CAD980675276
***TSD County Code:*** 15
***TSD County:*** Kern
***State Waste Code:*** 611
***State Waste Code Desc.:*** Contaminated soil from site clean-up
***Method Code:*** D80
***Method Description:*** Disposal, landfill
***Tons:*** 147.49
***Year:*** 2003
***--*** --
***Generator EPA ID:*** CAS111111030
***Generator County Code:*** 30
***Generator County:*** Orange

***TSD EPA ID:*** CAD980675276
***TSD County Code:*** 15
***TSD County:*** Kern
***State Waste Code:*** 611
***State Waste Code Desc.:*** Contaminated soil from site clean-up
***Method Code:*** D80
***Method Description:*** Disposal, landfill
***Tons:*** 139.062
***Year:*** 2004
***--*** --
***Generator EPA ID:*** CAS111111030
***Generator County Code:*** 30
***Generator County:*** Orange
***TSD EPA ID:*** CAD980675276
***TSD County Code:*** 15
***TSD County:*** Kern
***State Waste Code:*** 611
***State Waste Code Desc.:*** Contaminated soil from site clean-up
***Method Code:*** D80
***Method Description:*** Disposal, landfill
***Tons:*** 37.0832
***Year:*** 2005
***--*** --
***Generator EPA ID:*** CAS111111030
***Generator County Code:*** 30
***Generator County:*** Orange
***TSD EPA ID:*** CAT000646117
***TSD County Code:*** 16
***TSD County:*** Kings
***State Waste Code:*** 611
***State Waste Code Desc.:*** Contaminated soil from site clean-up
***Method Code:*** D80
***Method Description:*** Disposal, landfill
***Tons:*** 34.4494
***Year:*** 1993
***--*** --
***Generator EPA ID:*** CAS111111030
***Generator County Code:*** 30
***Generator County:*** Orange
***TSD EPA ID:*** CAT000646117
***TSD County Code:*** 16
***TSD County:*** Kings
***State Waste Code:*** 611
***State Waste Code Desc.:*** Contaminated soil from site clean-up
***Method Code:*** D80
***Method Description:*** Disposal, landfill
***Tons:*** 17.9169
***Year:*** 1994
***--*** --
***Generator EPA ID:*** CAS111111030
***Generator County Code:*** 30
***Generator County:*** Orange
***TSD EPA ID:*** CAT000646117
***TSD County Code:*** 16
***TSD County:*** Kings
***State Waste Code:*** 611
***State Waste Code Desc.:*** Contaminated soil from site clean-up
***Method Code:*** D80
***Method Description:*** Disposal, landfill
***Tons:*** 10.7958
***Year:*** 1995
***--*** --
***Generator EPA ID:*** CAS111111030
***Generator County Code:*** 30
***Generator County:*** Orange
***TSD EPA ID:*** CAT000646117
***TSD County Code:*** 16
***TSD County:*** Kings
***State Waste Code:*** 611
***State Waste Code Desc.:*** Contaminated soil from site clean-up
***Method Code:*** D80

***Method Description:*** Disposal, landfill
***Tons:*** 2.9713
***Year:*** 1996
***--*** --
***Generator EPA ID:*** CAS111111030
***Generator County Code:*** 30
***Generator County:*** Orange
***TSD EPA ID:*** CAT000646117
***TSD County Code:*** 16
***TSD County:*** Kings
***State Waste Code:*** 611
***State Waste Code Desc.:*** Contaminated soil from site clean-up
***Method Code:*** D80
***Method Description:*** Disposal, landfill
***Tons:*** 0.7571
***Year:*** 1997
***--*** --
***Generator EPA ID:*** CAS111111030
***Generator County Code:*** 30
***Generator County:*** Orange
***TSD EPA ID:*** CAT000646117
***TSD County Code:*** 16
***TSD County:*** Kings
***State Waste Code:*** 611
***State Waste Code Desc.:*** Contaminated soil from site clean-up
***Method Code:*** D80
***Method Description:*** Disposal, landfill
***Tons:*** 0.65
***Year:*** 2002
***--*** --
***Generator EPA ID:*** CAS111111030
***Generator County Code:*** 30
***Generator County:*** Orange
***TSD EPA ID:*** CAT000646117
***TSD County Code:*** 16
***TSD County:*** Kings
***State Waste Code:*** 611
***State Waste Code Desc.:*** Contaminated soil from site clean-up
***Method Code:*** D80
***Method Description:*** Disposal, landfill
***Tons:*** 204.0088
***Year:*** 2003
***--*** --
***Generator EPA ID:*** CAS111111030
***Generator County Code:*** 30
***Generator County:*** Orange
***TSD EPA ID:*** CAT000646117
***TSD County Code:*** 16
***TSD County:*** Kings
***State Waste Code:*** 611
***State Waste Code Desc.:*** Contaminated soil from site clean-up
***Method Code:*** D80
***Method Description:*** Disposal, landfill
***Tons:*** 26.659
***Year:*** 2004
***--*** --
***Generator EPA ID:*** CAS111111030
***Generator County Code:*** 30
***Generator County:*** Orange
***TSD EPA ID:*** UTD991301748
***TSD County Code:*** 99
***TSD County:*** Unknown
***State Waste Code:*** 611
***State Waste Code Desc.:*** Contaminated soil from site clean-up
***Method Code:*** D80
***Method Description:*** Disposal, landfill
***Tons:*** 3.075
***Year:*** 1993
***--*** --
***Generator EPA ID:*** CAS111111030
***Generator County Code:*** 30

***Generator County:*** Orange
***TSD EPA ID:*** UTD991301748
***TSD County Code:*** 99
***TSD County:*** Unknown
***State Waste Code:*** 611
***State Waste Code Desc.:*** Contaminated soil from site clean-up
***Method Code:*** D80
***Method Description:*** Disposal, landfill
***Tons:*** 5.5712
***Year:*** 1994
***--*** --
***Generator EPA ID:*** CAS111111030
***Generator County Code:*** 30
***Generator County:*** Orange
***TSD EPA ID:*** UTD991301748
***TSD County Code:*** 99
***TSD County:*** Unknown
***State Waste Code:*** 611
***State Waste Code Desc.:*** Contaminated soil from site clean-up
***Method Code:*** D80
***Method Description:*** Disposal, landfill
***Tons:*** 0.35
***Year:*** 1995
***--*** --
***Generator EPA ID:*** CAS111111030
***Generator County Code:*** 30
***Generator County:*** Orange
***TSD EPA ID:*** CAT000646117
***TSD County Code:*** 16
***TSD County:*** Kings
***State Waste Code:*** 611
***State Waste Code Desc.:*** Contaminated soil from site clean-up
***Method Code:*** H01
***Method Description:*** Transfer station
***Tons:*** 0.75
***Year:*** 2003
***--*** --
***Generator EPA ID:*** CAS111111030
***Generator County Code:*** 30
***Generator County:*** Orange
***TSD EPA ID:*** CAD000088252
***TSD County Code:*** 19
***TSD County:*** Los Angeles
***State Waste Code:*** 611
***State Waste Code Desc.:*** Contaminated soil from site clean-up
***Method Code:*** H01
***Method Description:*** Transfer station
***Tons:*** 0.1
***Year:*** 1994
***--*** --
***Generator EPA ID:*** CAS111111030
***Generator County Code:*** 30
***Generator County:*** Orange
***TSD EPA ID:*** CAD008302903
***TSD County Code:*** 19
***TSD County:*** Los Angeles
***State Waste Code:*** 611
***State Waste Code Desc.:*** Contaminated soil from site clean-up
***Method Code:*** H01
***Method Description:*** Transfer station
***Tons:*** 0.3
***Year:*** 1997
***--*** --
***Generator EPA ID:*** CAS111111030
***Generator County Code:*** 30
***Generator County:*** Orange
***TSD EPA ID:*** CAD028409019
***TSD County Code:*** 19
***TSD County:*** Los Angeles
***State Waste Code:*** 611
***State Waste Code Desc.:*** Contaminated soil from site clean-up

***Method Code:*** H01
***Method Description:*** Transfer station
***Tons:*** 1.2875
***Year:*** 1997
***--*** --
***Generator EPA ID:*** CAS111111030
***Generator County Code:*** 30
***Generator County:*** Orange
***TSD EPA ID:*** CAD028409019
***TSD County Code:*** 19
***TSD County:*** Los Angeles
***State Waste Code:*** 611
***State Waste Code Desc.:*** Contaminated soil from site clean-up
***Method Code:*** H01
***Method Description:*** Transfer station
***Tons:*** 1.6
***Year:*** 1998
***--*** --
***Generator EPA ID:*** CAS111111030
***Generator County Code:*** 30
***Generator County:*** Orange
***TSD EPA ID:*** CAD028409019
***TSD County Code:*** 19
***TSD County:*** Los Angeles
***State Waste Code:*** 611
***State Waste Code Desc.:*** Contaminated soil from site clean-up
***Method Code:*** H01
***Method Description:*** Transfer station
***Tons:*** 0.2
***Year:*** 1999
***--*** --
***Generator EPA ID:*** CAS111111030
***Generator County Code:*** 30
***Generator County:*** Orange
***TSD EPA ID:*** CAT080022148
***TSD County Code:*** 36
***TSD County:*** San Bernardino
***State Waste Code:*** 611
***State Waste Code Desc.:*** Contaminated soil from site clean-up
***Method Code:*** H01
***Method Description:*** Transfer station
***Tons:*** 0.4635
***Year:*** 1994
***--*** --
***Generator EPA ID:*** CAS111111030
***Generator County Code:*** 30
***Generator County:*** Orange
***TSD EPA ID:*** CAD982444481
***TSD County Code:*** 36
***TSD County:*** San Bernardino
***State Waste Code:*** 611
***State Waste Code Desc.:*** Contaminated soil from site clean-up
***Method Code:*** H01
***Method Description:*** Transfer station
***Tons:*** 0.25
***Year:*** 2003
***--*** --
***Generator EPA ID:*** CAS111111030
***Generator County Code:*** 30
***Generator County:*** Orange
***TSD EPA ID:*** CAT080010101
***TSD County Code:*** 37
***TSD County:*** San Diego
***State Waste Code:*** 611
***State Waste Code Desc.:*** Contaminated soil from site clean-up
***Method Code:*** H01
***Method Description:*** Transfer station
***Tons:*** 0.5714
***Year:*** 1993
***--*** --
***Generator EPA ID:*** CAS111111030

***Generator County Code:*** 30
***Generator County:*** Orange
***TSD EPA ID:*** CAT080010101
***TSD County Code:*** 37
***TSD County:*** San Diego
***State Waste Code:*** 611
***State Waste Code Desc.:*** Contaminated soil from site clean-up
***Method Code:*** H01
***Method Description:*** Transfer station
***Tons:*** 0.425
***Year:*** 1995
***--*** --
***Generator EPA ID:*** CAS111111030
***Generator County Code:*** 30
***Generator County:*** Orange
***TSD EPA ID:*** AZD049318009
***TSD County Code:*** 99
***TSD County:*** Unknown
***State Waste Code:*** 611
***State Waste Code Desc.:*** Contaminated soil from site clean-up
***Method Code:*** H01
***Method Description:*** Transfer station
***Tons:*** 1.6856
***Year:*** 1994
***--*** --
***Generator EPA ID:*** CAS111111030
***Generator County Code:*** 30
***Generator County:*** Orange
***TSD EPA ID:***
***TSD County Code:***
***TSD County:***
***State Waste Code:*** 611
***State Waste Code Desc.:*** Contaminated soil from site clean-up
***Method Code:*** H01
***Method Description:*** Transfer station
***Tons:*** 0.15
***Year:*** 1994
***--*** --
***Generator EPA ID:*** CAS111111030
***Generator County Code:*** 30
***Generator County:*** Orange
***TSD EPA ID:*** CAD982444481
***TSD County Code:*** 36
***TSD County:*** San Bernardino
***State Waste Code:*** 611
***State Waste Code Desc.:*** Contaminated soil from site clean-up
***Method Code:*** R01
***Method Description:*** Recycler
***Tons:*** 8.428
***Year:*** 2005
***--*** --
***Generator EPA ID:*** CAS111111030
***Generator County Code:*** 30
***Generator County:*** Orange
***TSD EPA ID:*** CAD980675276
***TSD County Code:*** 15
***TSD County:*** Kern
***State Waste Code:*** 611
***State Waste Code Desc.:*** Contaminated soil from site clean-up
***Method Code:*** T01
***Method Description:*** Treatment, tank
***Tons:*** 0.0925
***Year:*** 1993
***--*** --
***Generator EPA ID:*** CAS111111030
***Generator County Code:*** 30
***Generator County:*** Orange
***TSD EPA ID:*** CAD980675276
***TSD County Code:*** 15
***TSD County:*** Kern
***State Waste Code:*** 611

***State Waste Code Desc.:*** Contaminated soil from site clean-up
***Method Code:*** T01
***Method Description:*** Treatment, tank
***Tons:*** 18.5416
***Year:*** 2002
***--*** --
***Generator EPA ID:*** CAS111111030
***Generator County Code:*** 30
***Generator County:*** Orange
***TSD EPA ID:*** CAD980675276
***TSD County Code:*** 15
***TSD County:*** Kern
***State Waste Code:*** 611
***State Waste Code Desc.:*** Contaminated soil from site clean-up
***Method Code:*** T01
***Method Description:*** Treatment, tank
***Tons:*** 25.284
***Year:*** 2003
***--*** --
***Generator EPA ID:*** CAS111111030
***Generator County Code:*** 30
***Generator County:*** Orange
***TSD EPA ID:*** CAT080013352
***TSD County Code:*** 19
***TSD County:*** Los Angeles
***State Waste Code:*** 611
***State Waste Code Desc.:*** Contaminated soil from site clean-up
***Method Code:*** H100
***Method Description:***
***Tons:*** 0.3
***Year:*** 2014
***--*** --
***Generator EPA ID:*** CAS111111030
***Generator County Code:*** 30
***Generator County:*** Orange
***TSD EPA ID:*** CAD000633164
***TSD County Code:*** 13
***TSD County:*** Imperial
***State Waste Code:*** 611
***State Waste Code Desc.:*** Contaminated soil from site clean-up
***Method Code:***
***Method Description:***
***Tons:*** 8.428
***Year:*** 1994
***--*** --
***Generator EPA ID:*** CAS111111030
***Generator County Code:*** 30
***Generator County:*** Orange
***TSD EPA ID:*** CAD980675276
***TSD County Code:*** 15
***TSD County:*** Kern
***State Waste Code:*** 611
***State Waste Code Desc.:*** Contaminated soil from site clean-up
***Method Code:***
***Method Description:***
***Tons:*** 6.7424
***Year:*** 1997
***--*** --
***Generator EPA ID:*** CAS111111030
***Generator County Code:*** 30
***Generator County:*** Orange
***TSD EPA ID:*** CAT000646117
***TSD County Code:*** 16
***TSD County:*** Kings
***State Waste Code:*** 611
***State Waste Code Desc.:*** Contaminated soil from site clean-up
***Method Code:***
***Method Description:***
***Tons:*** 34.612
***Year:*** 1993
***--*** --

***Generator EPA ID:*** CAS111111030
***Generator County Code:*** 30
***Generator County:*** Orange
***TSD EPA ID:*** CAT000646117
***TSD County Code:*** 16
***TSD County:*** Kings
***State Waste Code:*** 611
***State Waste Code Desc.:*** Contaminated soil from site clean-up
***Method Code:***
***Method Description:***
***Tons:*** 0.225
***Year:*** 1994
***--*** --
***Generator EPA ID:*** CAS111111030
***Generator County Code:*** 30
***Generator County:*** Orange
***TSD EPA ID:*** CAT000646117
***TSD County Code:*** 16
***TSD County:*** Kings
***State Waste Code:*** 611
***State Waste Code Desc.:*** Contaminated soil from site clean-up
***Method Code:***
***Method Description:***
***Tons:*** 0.6321
***Year:*** 1995
***--*** --
***Generator EPA ID:*** CAS111111030
***Generator County Code:*** 30
***Generator County:*** Orange
***TSD EPA ID:*** CAD008364432
***TSD County Code:*** 19
***TSD County:*** Los Angeles
***State Waste Code:*** 612
***State Waste Code Desc.:*** Household waste
***Method Code:*** H141
***Method Description:*** STORAGE, BULKING, AND/OR TRANSFER OFF SITE--NO TREATMENT/REOVERY (H010-H129) OR (H131-H135)
***Tons:*** 0.0445
***Year:*** 2008
***--*** --
***Generator EPA ID:*** CAS111111030
***Generator County Code:*** 30
***Generator County:*** Orange
***TSD EPA ID:*** CAD008364432
***TSD County Code:*** 19
***TSD County:*** Los Angeles
***State Waste Code:*** 612
***State Waste Code Desc.:*** Household waste
***Method Code:*** H141
***Method Description:*** STORAGE, BULKING, AND/OR TRANSFER OFF SITE--NO TREATMENT/REOVERY (H010-H129) OR (H131-H135)
***Tons:*** 0.017
***Year:*** 2010
***--*** --
***Generator EPA ID:*** CAS111111030
***Generator County Code:*** 30
***Generator County:*** Orange
***TSD EPA ID:*** CAD044429835
***TSD County Code:*** 19
***TSD County:*** Los Angeles
***State Waste Code:*** 612
***State Waste Code Desc.:*** Household waste
***Method Code:*** D99
***Method Description:*** Disposal, other
***Tons:*** 0.7225
***Year:*** 2003
***--*** --
***Generator EPA ID:*** CAS111111030
***Generator County Code:*** 30
***Generator County:*** Orange
***TSD EPA ID:*** CAD028409019

***TSD County Code:*** 19
***TSD County:*** Los Angeles
***State Waste Code:*** 725
***State Waste Code Desc.:*** Liquids with mercury >= 20 Mg./L
***Method Code:*** H141
***Method Description:*** STORAGE, BULKING, AND/OR TRANSFER OFF SITE--NO TREATMENT/REOVERY (H010-H129) OR (H131-H135)
***Tons:*** 0.005
***Year:*** 2011
***--*** --
***Generator EPA ID:*** CAS111111030
***Generator County Code:*** 30
***Generator County:*** Orange
***TSD EPA ID:*** TXD982560294
***TSD County Code:*** 99
***TSD County:*** Unknown
***State Waste Code:*** 725
***State Waste Code Desc.:*** Liquids with mercury >= 20 Mg./L
***Method Code:***
***Method Description:***
***Tons:*** 0.002
***Year:*** 2006
***--*** --
***Generator EPA ID:*** CAS111111030
***Generator County Code:*** 30
***Generator County:*** Orange
***TSD EPA ID:*** AZD049318009
***TSD County Code:*** 99
***TSD County:*** Unknown
***State Waste Code:*** 741
***State Waste Code Desc.:*** Liquids with halogenated organic compounds >= 1,000 Mg./L
***Method Code:*** H01
***Method Description:*** Transfer station
***Tons:*** 0.0125
***Year:*** 1997
***--*** --
***Generator EPA ID:*** CAS111111030
***Generator County Code:*** 30
***Generator County:*** Orange
***TSD EPA ID:*** CAD008252405
***TSD County Code:*** 19
***TSD County:*** Los Angeles
***State Waste Code:*** 741
***State Waste Code Desc.:*** Liquids with halogenated organic compounds >= 1,000 Mg./L
***Method Code:*** R01
***Method Description:*** Recycler
***Tons:*** 0.1
***Year:*** 1997
***--*** --
***Generator EPA ID:*** CAS111111030
***Generator County Code:*** 30
***Generator County:*** Orange
***TSD EPA ID:*** CAD044429835
***TSD County Code:*** 19
***TSD County:*** Los Angeles
***State Waste Code:*** 741
***State Waste Code Desc.:*** Liquids with halogenated organic compounds >= 1,000 Mg./L
***Method Code:*** R01
***Method Description:*** Recycler
***Tons:*** 0.0208
***Year:*** 1998
***--*** --
***Generator EPA ID:*** CAS111111030
***Generator County Code:*** 30
***Generator County:*** Orange
***TSD EPA ID:*** CAT000646117
***TSD County Code:*** 16
***TSD County:*** Kings
***State Waste Code:*** 741
***State Waste Code Desc.:*** Liquids with halogenated organic compounds >= 1,000 Mg./L
***Method Code:***

***Method Description:***
***Tons:*** 0.0834
***Year:*** 1994
***--*** --
***Generator EPA ID:*** CAS111111030
***Generator County Code:*** 30
***Generator County:*** Orange
***TSD EPA ID:*** MXC130619001
***TSD County Code:***
***TSD County:***
***State Waste Code:*** 741
***State Waste Code Desc.:*** Liquids with halogenated organic compounds >= 1,000 Mg./L
***Method Code:***
***Method Description:***
***Tons:*** 0.1251
***Year:*** 2015
***--*** --
***Generator EPA ID:*** CAS111111030
***Generator County Code:*** 30
***Generator County:*** Orange
***TSD EPA ID:*** CAD008364432
***TSD County Code:*** 19
***TSD County:*** Los Angeles
***State Waste Code:*** 791
***State Waste Code Desc.:*** Liquids with pH <= 2
***Method Code:*** H141
***Method Description:*** STORAGE, BULKING, AND/OR TRANSFER OFF SITE--NO TREATMENT/REOVERY (H010-H129) OR (H131-H135)
***Tons:*** 0.005
***Year:*** 2009
***--*** --
***Generator EPA ID:*** CAS111111030
***Generator County Code:*** 30
***Generator County:*** Orange
***TSD EPA ID:*** CAD008364432
***TSD County Code:*** 19
***TSD County:*** Los Angeles
***State Waste Code:*** 791
***State Waste Code Desc.:*** Liquids with pH <= 2
***Method Code:*** H141
***Method Description:*** STORAGE, BULKING, AND/OR TRANSFER OFF SITE--NO TREATMENT/REOVERY (H010-H129) OR (H131-H135)
***Tons:*** 0.02801
***Year:*** 2010
***--*** --
***Generator EPA ID:*** CAS111111030
***Generator County Code:*** 30
***Generator County:*** Orange
***TSD EPA ID:*** CAD008364432
***TSD County Code:*** 19
***TSD County:*** Los Angeles
***State Waste Code:*** 791
***State Waste Code Desc.:*** Liquids with pH <= 2
***Method Code:*** H141
***Method Description:*** STORAGE, BULKING, AND/OR TRANSFER OFF SITE--NO TREATMENT/REOVERY (H010-H129) OR (H131-H135)
***Tons:*** 0.0305
***Year:*** 2012
***--*** --
***Generator EPA ID:*** CAS111111030
***Generator County Code:*** 30
***Generator County:*** Orange
***TSD EPA ID:*** CAD008364432
***TSD County Code:*** 19
***TSD County:*** Los Angeles
***State Waste Code:*** 791
***State Waste Code Desc.:*** Liquids with pH <= 2
***Method Code:*** H141
***Method Description:*** STORAGE, BULKING, AND/OR TRANSFER OFF SITE--NO TREATMENT/REOVERY (H010-H129) OR (H131-H135)
***Tons:*** 0.014

***Year:*** 2013
***--*** --
***Generator EPA ID:*** CAS111111030
***Generator County Code:*** 30
***Generator County:*** Orange
***TSD EPA ID:*** CAD008364432
***TSD County Code:*** 19
***TSD County:*** Los Angeles
***State Waste Code:*** 791
***State Waste Code Desc.:*** Liquids with pH <= 2
***Method Code:*** H141
***Method Description:*** STORAGE, BULKING, AND/OR TRANSFER OFF SITE--NO TREATMENT/REOVERY (H010-H129) OR (H131-H135)
***Tons:*** 0.04
***Year:*** 2014
***--*** --
***Generator EPA ID:*** CAS111111030
***Generator County Code:*** 30
***Generator County:*** Orange
***TSD EPA ID:*** TXD982560294
***TSD County Code:*** 99
***TSD County:*** Unknown
***State Waste Code:*** 791
***State Waste Code Desc.:*** Liquids with pH <= 2
***Method Code:*** H141
***Method Description:*** STORAGE, BULKING, AND/OR TRANSFER OFF SITE--NO TREATMENT/REOVERY (H010-H129) OR (H131-H135)
***Tons:*** 0.0135
***Year:*** 2012
***--*** --
***Generator EPA ID:*** CAS111111030
***Generator County Code:*** 30
***Generator County:*** Orange
***TSD EPA ID:*** TXD982560294
***TSD County Code:*** 99
***TSD County:*** Unknown
***State Waste Code:*** 791
***State Waste Code Desc.:*** Liquids with pH <= 2
***Method Code:*** H141
***Method Description:*** STORAGE, BULKING, AND/OR TRANSFER OFF SITE--NO TREATMENT/REOVERY (H010-H129) OR (H131-H135)
***Tons:*** 0.06255
***Year:*** 2013
***--*** --
***Generator EPA ID:*** CAS111111030
***Generator County Code:*** 30
***Generator County:*** Orange
***TSD EPA ID:*** CAT000646117
***TSD County Code:*** 16
***TSD County:*** Kings
***State Waste Code:*** 791
***State Waste Code Desc.:*** Liquids with pH <= 2
***Method Code:*** D99
***Method Description:*** Disposal, other
***Tons:*** 0.0612
***Year:*** 1993
***--*** --
***Generator EPA ID:*** CAS111111030
***Generator County Code:*** 30
***Generator County:*** Orange
***TSD EPA ID:*** CAT000646117
***TSD County Code:*** 16
***TSD County:*** Kings
***State Waste Code:*** 791
***State Waste Code Desc.:*** Liquids with pH <= 2
***Method Code:*** D99
***Method Description:*** Disposal, other
***Tons:*** 0.178
***Year:*** 1994
***--*** --
***Generator EPA ID:*** CAS111111030

***Generator County Code:*** 30
***Generator County:*** Orange
***TSD EPA ID:*** CAT000646117
***TSD County Code:*** 16
***TSD County:*** Kings
***State Waste Code:*** 791
***State Waste Code Desc.:*** Liquids with pH <= 2
***Method Code:*** D99
***Method Description:*** Disposal, other
***Tons:*** 0.187
***Year:*** 1995
***--*** --
***Generator EPA ID:*** CAS111111030
***Generator County Code:*** 30
***Generator County:*** Orange
***TSD EPA ID:*** CAT000646117
***TSD County Code:*** 16
***TSD County:*** Kings
***State Waste Code:*** 791
***State Waste Code Desc.:*** Liquids with pH <= 2
***Method Code:*** D99
***Method Description:*** Disposal, other
***Tons:*** 0.0982
***Year:*** 1996
***--*** --
***Generator EPA ID:*** CAS111111030
***Generator County Code:*** 30
***Generator County:*** Orange
***TSD EPA ID:*** CAD044429835
***TSD County Code:*** 19
***TSD County:*** Los Angeles
***State Waste Code:*** 791
***State Waste Code Desc.:*** Liquids with pH <= 2
***Method Code:*** D99
***Method Description:*** Disposal, other
***Tons:*** 0.1251
***Year:*** 2003
***--*** --
***Generator EPA ID:*** CAS111111030
***Generator County Code:*** 30
***Generator County:*** Orange
***TSD EPA ID:*** CAD044429835
***TSD County Code:*** 19
***TSD County:*** Los Angeles
***State Waste Code:*** 791
***State Waste Code Desc.:*** Liquids with pH <= 2
***Method Code:*** D99
***Method Description:*** Disposal, other
***Tons:*** 2.2935
***Year:*** 2005
***--*** --
***Generator EPA ID:*** CAS111111030
***Generator County Code:*** 30
***Generator County:*** Orange
***TSD EPA ID:*** CAD044429835
***TSD County Code:*** 19
***TSD County:*** Los Angeles
***State Waste Code:*** 791
***State Waste Code Desc.:*** Liquids with pH <= 2
***Method Code:*** D99
***Method Description:*** Disposal, other
***Tons:*** 0.05421
***Year:*** 2006
***--*** --
***Generator EPA ID:*** CAS111111030
***Generator County Code:*** 30
***Generator County:*** Orange
***TSD EPA ID:*** CAT000646117
***TSD County Code:*** 16
***TSD County:*** Kings
***State Waste Code:*** 791

***State Waste Code Desc.:*** Liquids with pH <= 2
***Method Code:*** H01
***Method Description:*** Transfer station
***Tons:*** 0.0083
***Year:*** 1994
***--*** --
***Generator EPA ID:*** CAS111111030
***Generator County Code:*** 30
***Generator County:*** Orange
***TSD EPA ID:*** CAD028409019
***TSD County Code:*** 19
***TSD County:*** Los Angeles
***State Waste Code:*** 791
***State Waste Code Desc.:*** Liquids with pH <= 2
***Method Code:*** H01
***Method Description:*** Transfer station
***Tons:*** 0.2113
***Year:*** 1999
***--*** --
***Generator EPA ID:*** CAS111111030
***Generator County Code:*** 30
***Generator County:*** Orange
***TSD EPA ID:*** CAD028409019
***TSD County Code:*** 19
***TSD County:*** Los Angeles
***State Waste Code:*** 791
***State Waste Code Desc.:*** Liquids with pH <= 2
***Method Code:*** H01
***Method Description:*** Transfer station
***Tons:*** 0.175
***Year:*** 2003
***--*** --
***Generator EPA ID:*** CAS111111030
***Generator County Code:*** 30
***Generator County:*** Orange
***TSD EPA ID:*** CAD008364432
***TSD County Code:*** 19
***TSD County:*** Los Angeles
***State Waste Code:*** 791
***State Waste Code Desc.:*** Liquids with pH <= 2
***Method Code:*** H01
***Method Description:*** Transfer station
***Tons:*** 0.0075
***Year:*** 2004
***--*** --
***Generator EPA ID:*** CAS111111030
***Generator County Code:*** 30
***Generator County:*** Orange
***TSD EPA ID:*** CAD008364432
***TSD County Code:*** 19
***TSD County:*** Los Angeles
***State Waste Code:*** 791
***State Waste Code Desc.:*** Liquids with pH <= 2
***Method Code:*** H01
***Method Description:*** Transfer station
***Tons:*** 0.02085
***Year:*** 2006
***--*** --
***Generator EPA ID:*** CAS111111030
***Generator County Code:*** 30
***Generator County:*** Orange
***TSD EPA ID:*** CAD088504881
***TSD County Code:*** 30
***TSD County:*** Orange
***State Waste Code:*** 791
***State Waste Code Desc.:*** Liquids with pH <= 2
***Method Code:*** H01
***Method Description:*** Transfer station
***Tons:*** 0.09
***Year:*** 2000
***--*** --

***Generator EPA ID:*** CAS111111030
***Generator County Code:*** 30
***Generator County:*** Orange
***TSD EPA ID:*** CAD088504881
***TSD County Code:*** 30
***TSD County:*** Orange
***State Waste Code:*** 791
***State Waste Code Desc.:*** Liquids with pH <= 2
***Method Code:*** H01
***Method Description:*** Transfer station
***Tons:*** 0.1
***Year:*** 2002
***--*** --
***Generator EPA ID:*** CAS111111030
***Generator County Code:*** 30
***Generator County:*** Orange
***TSD EPA ID:*** CAD088504881
***TSD County Code:*** 30
***TSD County:*** Orange
***State Waste Code:*** 791
***State Waste Code Desc.:*** Liquids with pH <= 2
***Method Code:*** H01
***Method Description:*** Transfer station
***Tons:*** 0.24
***Year:*** 2003
***--*** --
***Generator EPA ID:*** CAS111111030
***Generator County Code:*** 30
***Generator County:*** Orange
***TSD EPA ID:*** CAT080022148
***TSD County Code:*** 36
***TSD County:*** San Bernardino
***State Waste Code:*** 791
***State Waste Code Desc.:*** Liquids with pH <= 2
***Method Code:*** H01
***Method Description:*** Transfer station
***Tons:*** 0.005
***Year:*** 1995
***--*** --
***Generator EPA ID:*** CAS111111030
***Generator County Code:*** 30
***Generator County:*** Orange
***TSD EPA ID:*** CAT080033681
***TSD County Code:*** 19
***TSD County:*** Los Angeles
***State Waste Code:*** 791
***State Waste Code Desc.:*** Liquids with pH <= 2
***Method Code:*** R01
***Method Description:*** Recycler
***Tons:*** 0.015
***Year:*** 1994
***--*** --
***Generator EPA ID:*** CAS111111030
***Generator County Code:*** 30
***Generator County:*** Orange
***TSD EPA ID:*** CAT080033681
***TSD County Code:*** 19
***TSD County:*** Los Angeles
***State Waste Code:*** 791
***State Waste Code Desc.:*** Liquids with pH <= 2
***Method Code:*** R01
***Method Description:*** Recycler
***Tons:*** 0.1
***Year:*** 1997
***--*** --
***Generator EPA ID:*** CAS111111030
***Generator County Code:*** 30
***Generator County:*** Orange
***TSD EPA ID:*** CAT080033681
***TSD County Code:*** 19
***TSD County:*** Los Angeles

***State Waste Code:*** 791
***State Waste Code Desc.:*** Liquids with pH <= 2
***Method Code:*** R01
***Method Description:*** Recycler
***Tons:*** 0.05
***Year:*** 1998
**--** --
***Generator EPA ID:*** CAS111111030
***Generator County Code:*** 30
***Generator County:*** Orange
***TSD EPA ID:*** CAT080033681
***TSD County Code:*** 19
***TSD County:*** Los Angeles
***State Waste Code:*** 791
***State Waste Code Desc.:*** Liquids with pH <= 2
***Method Code:*** R01
***Method Description:*** Recycler
***Tons:*** 0.4587
***Year:*** 2003
**--** --
***Generator EPA ID:*** CAS111111030
***Generator County Code:*** 30
***Generator County:*** Orange
***TSD EPA ID:*** CAT000646117
***TSD County Code:*** 16
***TSD County:*** Kings
***State Waste Code:*** 791
***State Waste Code Desc.:*** Liquids with pH <= 2
***Method Code:***
***Method Description:***
***Tons:*** 0.0331
***Year:*** 1993
**--** --
***Generator EPA ID:*** CAS111111030
***Generator County Code:*** 30
***Generator County:*** Orange
***TSD EPA ID:*** CAT080033681
***TSD County Code:*** 19
***TSD County:*** Los Angeles
***State Waste Code:*** 791
***State Waste Code Desc.:*** Liquids with pH <= 2
***Method Code:***
***Method Description:***
***Tons:*** 0.075
***Year:*** 2001
**--** --
***Generator EPA ID:*** CAS111111030
***Generator County Code:*** 30
***Generator County:*** Orange
***TSD EPA ID:*** AZT050010180
***TSD County Code:*** 99
***TSD County:*** Unknown
***State Waste Code:*** 791
***State Waste Code Desc.:*** Liquids with pH <= 2
***Method Code:***
***Method Description:***
***Tons:*** 0.02
***Year:*** 1995
**--** --
***Generator EPA ID:*** CAS111111030
***Generator County Code:*** 30
***Generator County:*** Orange
***TSD EPA ID:*** TXD982560294
***TSD County Code:*** 99
***TSD County:*** Unknown
***State Waste Code:*** 791
***State Waste Code Desc.:*** Liquids with pH <= 2
***Method Code:***
***Method Description:***
***Tons:*** 0.006
***Year:*** 2007

| | |
|---|---|
| **--** | -- |
| **Generator EPA ID:** | CAS111111030 |
| **Generator County Code:** | 30 |
| **Generator County:** | Orange |
| **TSD EPA ID:** | CAD008364432 |
| **TSD County Code:** | 19 |
| **TSD County:** | Los Angeles |
| **State Waste Code:** | 792 |
| **State Waste Code Desc.:** | Liquids with pH <= 2 with metals |
| **Method Code:** | H141 |
| **Method Description:** | STORAGE, BULKING, AND/OR TRANSFER OFF SITE--NO TREATMENT/REOVERY (H010-H129) OR (H131-H135) |
| **Tons:** | 0.03 |
| **Year:** | 2009 |
| **--** | -- |
| **Generator EPA ID:** | CAS111111030 |
| **Generator County Code:** | 30 |
| **Generator County:** | Orange |
| **TSD EPA ID:** | CAD050806850 |
| **TSD County Code:** | 19 |
| **TSD County:** | Los Angeles |
| **State Waste Code:** | 792 |
| **State Waste Code Desc.:** | Liquids with pH <= 2 with metals |
| **Method Code:** | H01 |
| **Method Description:** | Transfer station |
| **Tons:** | 0.075 |
| **Year:** | 1999 |
| **--** | -- |
| **Generator EPA ID:** | CAS111111030 |
| **Generator County Code:** | 30 |
| **Generator County:** | Orange |
| **TSD EPA ID:** | CAD088504881 |
| **TSD County Code:** | 30 |
| **TSD County:** | Orange |
| **State Waste Code:** | 792 |
| **State Waste Code Desc.:** | Liquids with pH <= 2 with metals |
| **Method Code:** | H01 |
| **Method Description:** | Transfer station |
| **Tons:** | 0.05 |
| **Year:** | 2001 |
| **--** | -- |
| **Generator EPA ID:** | CAS111111030 |
| **Generator County Code:** | 30 |
| **Generator County:** | Orange |
| **TSD EPA ID:** | CAT080022148 |
| **TSD County Code:** | 36 |
| **TSD County:** | San Bernardino |
| **State Waste Code:** | 792 |
| **State Waste Code Desc.:** | Liquids with pH <= 2 with metals |
| **Method Code:** | H01 |
| **Method Description:** | Transfer station |
| **Tons:** | 0.075 |
| **Year:** | 1996 |
| **--** | -- |
| **Generator EPA ID:** | CAS111111030 |
| **Generator County Code:** | 30 |
| **Generator County:** | Orange |
| **TSD EPA ID:** | CAD008252405 |
| **TSD County Code:** | 19 |
| **TSD County:** | Los Angeles |
| **State Waste Code:** | |
| **State Waste Code Desc.:** | |
| **Method Code:** | H061 |
| **Method Description:** | FUEL BLENDING PRIOR TO ENERGY RECOVERY AT ANOTHER SITE |
| **Tons:** | 0.065 |
| **Year:** | 2013 |
| **--** | -- |
| **Generator EPA ID:** | CAS111111030 |
| **Generator County Code:** | 30 |
| **Generator County:** | Orange |
| **TSD EPA ID:** | FLD980711071 |

***TSD County Code:*** 99
***TSD County:*** Unknown
***State Waste Code:***
***State Waste Code Desc.:***
***Method Code:*** H061
***Method Description:*** FUEL BLENDING PRIOR TO ENERGY RECOVERY AT ANOTHER SITE
***Tons:*** 0.07089
***Year:*** 2007
***--*** --
***Generator EPA ID:*** CAS111111030
***Generator County Code:*** 30
***Generator County:*** Orange
***TSD EPA ID:*** CAR000157206
***TSD County Code:*** 33
***TSD County:*** Riverside
***State Waste Code:***
***State Waste Code Desc.:***
***Method Code:*** H081
***Method Description:*** BIOLOGICAL TREATMENT WITH OR WITHOUT PRECITATION
***Tons:*** 8.428
***Year:*** 2009
***--*** --
***Generator EPA ID:*** CAS111111030
***Generator County Code:*** 30
***Generator County:*** Orange
***TSD EPA ID:*** CAR000157206
***TSD County Code:*** 33
***TSD County:*** Riverside
***State Waste Code:***
***State Waste Code Desc.:***
***Method Code:*** H081
***Method Description:*** BIOLOGICAL TREATMENT WITH OR WITHOUT PRECITATION
***Tons:*** 33.712
***Year:*** 2010
***--*** --
***Generator EPA ID:*** CAS111111030
***Generator County Code:*** 30
***Generator County:*** Orange
***TSD EPA ID:*** CAR000157206
***TSD County Code:*** 33
***TSD County:*** Riverside
***State Waste Code:***
***State Waste Code Desc.:***
***Method Code:*** H111
***Method Description:*** STABILIZATION OR CHEMICAL FIXATION PRIOR TO DISPOSAL AT ANOTHER SITE
***Tons:*** 50.568
***Year:*** 2010
***--*** --
***Generator EPA ID:*** CAS111111030
***Generator County Code:*** 30
***Generator County:*** Orange
***TSD EPA ID:*** AZR000501510
***TSD County Code:*** 99
***TSD County:*** Unknown
***State Waste Code:***
***State Waste Code Desc.:***
***Method Code:*** H141
***Method Description:*** STORAGE, BULKING, AND/OR TRANSFER OFF SITE--NO TREATMENT/REOVERY (H010-H129) OR (H131-H135)
***Tons:*** 0.125
***Year:*** 2013
***--*** --
***Generator EPA ID:*** CAS111111030
***Generator County Code:*** 30
***Generator County:*** Orange
***TSD EPA ID:*** CAT000646117
***TSD County Code:*** 16
***TSD County:*** Kings
***State Waste Code:***
***State Waste Code Desc.:***
***Method Code:*** D80

***Method Description:*** Disposal, landfill
***Tons:*** 0.265
***Year:*** 1993
***--*** --
***Generator EPA ID:*** CAS111111030
***Generator County Code:*** 30
***Generator County:*** Orange
***TSD EPA ID:*** CAT000646117
***TSD County Code:*** 16
***TSD County:*** Kings
***State Waste Code:***
***State Waste Code Desc.:***
***Method Code:*** D80
***Method Description:*** Disposal, landfill
***Tons:*** 0.2
***Year:*** 1994
***--*** --
***Generator EPA ID:*** CAS111111030
***Generator County Code:*** 30
***Generator County:*** Orange
***TSD EPA ID:*** CAT000646117
***TSD County Code:*** 16
***TSD County:*** Kings
***State Waste Code:***
***State Waste Code Desc.:***
***Method Code:*** D80
***Method Description:*** Disposal, landfill
***Tons:*** 0.8575
***Year:*** 1995
***--*** --
***Generator EPA ID:*** CAS111111030
***Generator County Code:*** 30
***Generator County:*** Orange
***TSD EPA ID:*** CAT000646117
***TSD County Code:*** 16
***TSD County:*** Kings
***State Waste Code:***
***State Waste Code Desc.:***
***Method Code:*** D80
***Method Description:*** Disposal, landfill
***Tons:*** 0.02
***Year:*** 2003
***--*** --
***Generator EPA ID:*** CAS111111030
***Generator County Code:*** 30
***Generator County:*** Orange
***TSD EPA ID:*** CAT000646117
***TSD County Code:*** 16
***TSD County:*** Kings
***State Waste Code:***
***State Waste Code Desc.:***
***Method Code:*** D99
***Method Description:*** Disposal, other
***Tons:*** 0.1789
***Year:*** 1994
***--*** --
***Generator EPA ID:*** CAS111111030
***Generator County Code:*** 30
***Generator County:*** Orange
***TSD EPA ID:*** CAT000646117
***TSD County Code:*** 16
***TSD County:*** Kings
***State Waste Code:***
***State Waste Code Desc.:***
***Method Code:*** D99
***Method Description:*** Disposal, other
***Tons:*** 0.0628
***Year:*** 1995
***--*** --
***Generator EPA ID:*** CAS111111030
***Generator County Code:*** 30

***Generator County:*** Orange
***TSD EPA ID:*** CAD044429835
***TSD County Code:*** 19
***TSD County:*** Los Angeles
***State Waste Code:***
***State Waste Code Desc.:***
***Method Code:*** D99
***Method Description:*** Disposal, other
***Tons:***
***Year:*** 2002
***--*** --
***Generator EPA ID:*** CAS111111030
***Generator County Code:*** 30
***Generator County:*** Orange
***TSD EPA ID:*** CAD044429835
***TSD County Code:*** 19
***TSD County:*** Los Angeles
***State Waste Code:***
***State Waste Code Desc.:***
***Method Code:*** D99
***Method Description:*** Disposal, other
***Tons:***
***Year:*** 2003
***--*** --
***Generator EPA ID:*** CAS111111030
***Generator County Code:*** 30
***Generator County:*** Orange
***TSD EPA ID:*** CAD028409019
***TSD County Code:*** 19
***TSD County:*** Los Angeles
***State Waste Code:***
***State Waste Code Desc.:***
***Method Code:*** H01
***Method Description:*** Transfer station
***Tons:***
***Year:*** 2004
***--*** --
***Generator EPA ID:*** CAS111111030
***Generator County Code:*** 30
***Generator County:*** Orange
***TSD EPA ID:*** CAT080022148
***TSD County Code:*** 36
***TSD County:*** San Bernardino
***State Waste Code:***
***State Waste Code Desc.:***
***Method Code:*** H01
***Method Description:*** Transfer station
***Tons:*** 0.0075
***Year:*** 1995
***--*** --
***Generator EPA ID:*** CAS111111030
***Generator County Code:*** 30
***Generator County:*** Orange
***TSD EPA ID:*** CAT080010101
***TSD County Code:*** 37
***TSD County:*** San Diego
***State Waste Code:***
***State Waste Code Desc.:***
***Method Code:*** H01
***Method Description:*** Transfer station
***Tons:*** 0.015
***Year:*** 1993
***--*** --
***Generator EPA ID:*** CAS111111030
***Generator County Code:*** 30
***Generator County:*** Orange
***TSD EPA ID:*** CAD008364432
***TSD County Code:*** 19
***TSD County:*** Los Angeles
***State Waste Code:***
***State Waste Code Desc.:***

***Method Code:*** R01
***Method Description:*** Recycler
***Tons:*** 0.3
***Year:*** 2001
***--*** --
***Generator EPA ID:*** CAS111111030
***Generator County Code:*** 30
***Generator County:*** Orange
***TSD EPA ID:*** CAD028409019
***TSD County Code:*** 19
***TSD County:*** Los Angeles
***State Waste Code:***
***State Waste Code Desc.:***
***Method Code:*** T01
***Method Description:*** Treatment, tank
***Tons:***
***Year:*** 2003
***--*** --
***Generator EPA ID:*** CAS111111030
***Generator County Code:*** 30
***Generator County:*** Orange
***TSD EPA ID:*** CAD028409019
***TSD County Code:*** 19
***TSD County:*** Los Angeles
***State Waste Code:***
***State Waste Code Desc.:***
***Method Code:*** T01
***Method Description:*** Treatment, tank
***Tons:*** 0.6255
***Year:*** 2005
***--*** --
***Generator EPA ID:*** CAS111111030
***Generator County Code:*** 30
***Generator County:*** Orange
***TSD EPA ID:*** CAT000646117
***TSD County Code:*** 16
***TSD County:*** Kings
***State Waste Code:***
***State Waste Code Desc.:***
***Method Code:***
***Method Description:***
***Tons:*** 0.006
***Year:*** 1993
***--*** --
***Generator EPA ID:*** CAS111111030
***Generator County Code:*** 30
***Generator County:*** Orange
***TSD EPA ID:*** CAD047448170
***TSD County Code:*** 19
***TSD County:*** Los Angeles
***State Waste Code:***
***State Waste Code Desc.:***
***Method Code:***
***Method Description:***
***Tons:*** 0
***Year:*** 1994
***--*** --
***Generator EPA ID:*** CAS111111030
***Generator County Code:*** 30
***Generator County:*** Orange
***TSD EPA ID:*** CAD028409019
***TSD County Code:*** 19
***TSD County:*** Los Angeles
***State Waste Code:***
***State Waste Code Desc.:***
***Method Code:***
***Method Description:***
***Tons:*** 0.1
***Year:*** 1998
***--*** --
***Generator EPA ID:*** CAS111111030

***Generator County Code:*** 30
***Generator County:*** Orange
***TSD EPA ID:*** AZT050010180
***TSD County Code:*** 99
***TSD County:*** Unknown
***State Waste Code:***
***State Waste Code Desc.:***
***Method Code:***
***Method Description:***
***Tons:*** 0.15
***Year:*** 1994
***--*** --
***Generator EPA ID:*** CAS111111030
***Generator County Code:*** 30
***Generator County:*** Orange
***TSD EPA ID:*** AZT050010180
***TSD County Code:*** 99
***TSD County:*** Unknown
***State Waste Code:***
***State Waste Code Desc.:***
***Method Code:***
***Method Description:***
***Tons:*** 0.0075
***Year:*** 1995
***--*** --
***Generator EPA ID:*** CAS111111030
***Generator County Code:*** 30
***Generator County:*** Orange
***TSD EPA ID:*** FLD980711071
***TSD County Code:*** 99
***TSD County:*** Unknown
***State Waste Code:***
***State Waste Code Desc.:***
***Method Code:***
***Method Description:***
***Tons:*** 0.07923
***Year:*** 2007
***--*** --
***Generator EPA ID:*** CAS111111030
***Generator County Code:*** 30
***Generator County:*** Orange
***TSD EPA ID:*** CAD028409019
***TSD County Code:*** 19
***TSD County:*** Los Angeles
***State Waste Code:*** 233
***State Waste Code Desc.:***
***Method Code:*** H01
***Method Description:*** Transfer station
***Tons:*** 0.3
***Year:*** 2005
***--*** --

---

***Site:*** ***ORANGE COUNTY WILDFIRE DAMAGE***
***ORANGE COUNTY ORANGE CA 000000000***

HAZNET

***SIC Code:***
***NAICS Code:***
***EPA ID:*** CAE961022030
***Create Date:*** 10/23/1996
***Fac Act Ind:*** No
***Inact Date:*** 11/22/1999
***County Code:*** 30
***County Name:*** Orange
***Mail Name:***
***Mailing Addr 1:*** DTSC/GISS
***Mailing Addr 2:***
***Owner Fax:***

***Mailing City:*** SACRAMENTO
***Mailing State:*** CA
***Mailing Zip:*** 958120806
***Region Code:*** 4
***Owner Name:*** DTSC/GISS
***Owner Addr 1:*** 400 P ST, 4TH FLOOR
***Owner Addr 2:***
***Owner City:*** SACRAMENTO
***Owner State:*** CA
***Owner Zip:*** 958120806
***Owner Phone:*** 9163233254

***Contact Information***
***--*** --

| | |
|---|---|
| ***Contact Name:*** | DANA COLCLASURE/GISS |
| ***Street Address 1:*** | INACT STATE OF EMERGENCY ENDED - CR |
| ***Street Address 2:*** | |
| ***City:*** | SACRAMENTO |
| ***State:*** | CA |
| ***Zip:*** | 958120806 |
| ***Phone:*** | 9163233254 |
| ***--*** | -- |

---

***Site:*** ***ORANGE COUNTY STORM DAMAGE***
***ORANGE COUNTY ORANGE CA 000000000***

HAZNET

| | | | |
|---|---|---|---|
| ***SIC Code:*** | | ***Mailing City:*** | SACRAMENTO |
| ***NAICS Code:*** | | ***Mailing State:*** | CA |
| ***EPA ID:*** | CAE011095030 | ***Mailing Zip:*** | 958120806 |
| ***Create Date:*** | 2/16/1995 | ***Region Code:*** | 4 |
| ***Fac Act Ind:*** | No | ***Owner Name:*** | DTSC/GISS |
| ***Inact Date:*** | 11/22/1999 | ***Owner Addr 1:*** | 400 P ST, 4TH FLOOR |
| ***County Code:*** | 30 | ***Owner Addr 2:*** | |
| ***County Name:*** | Orange | ***Owner City:*** | SACRAMENTO |
| ***Mail Name:*** | | ***Owner State:*** | CA |
| ***Mailing Addr 1:*** | DTSC/GISS | ***Owner Zip:*** | 958120806 |
| ***Mailing Addr 2:*** | | ***Owner Phone:*** | 9163233254 |
| ***Owner Fax:*** | | | |

***Contact Information***

| | |
|---|---|
| ***--*** | -- |
| ***Contact Name:*** | DANA COLCLASURE/GISS |
| ***Street Address 1:*** | INACT STATE OF EMERGENCY ENDED - CR |
| ***Street Address 2:*** | |
| ***City:*** | SACRAMENTO |
| ***State:*** | CA |
| ***Zip:*** | 958120806 |
| ***Phone:*** | 9163233254 |
| ***--*** | -- |
| ***--*** | -- |

***Tanner Information***

| | |
|---|---|
| ***--*** | -- |
| ***Generator EPA ID:*** | CAE011095030 |
| ***Generator County Code:*** | 30 |
| ***Generator County:*** | Orange |
| ***TSD EPA ID:*** | CAD067786749 |
| ***TSD County Code:*** | 19 |
| ***TSD County:*** | Los Angeles |
| ***State Waste Code:*** | 151 |
| ***State Waste Code Desc.:*** | Asbestos containing waste |
| ***Method Code:*** | D80 |
| ***Method Description:*** | Disposal, landfill |
| ***Tons:*** | 0.45 |
| ***Year:*** | 1995 |
| ***--*** | -- |
| ***Generator EPA ID:*** | CAE011095030 |
| ***Generator County Code:*** | 30 |
| ***Generator County:*** | Orange |
| ***TSD EPA ID:*** | CAT080013352 |
| ***TSD County Code:*** | 19 |
| ***TSD County:*** | Los Angeles |
| ***State Waste Code:*** | 221 |
| ***State Waste Code Desc.:*** | Waste oil and mixed oil |
| ***Method Code:*** | H01 |
| ***Method Description:*** | Transfer station |
| ***Tons:*** | 1.292 |
| ***Year:*** | 1995 |
| ***--*** | -- |
| ***Generator EPA ID:*** | CAE011095030 |
| ***Generator County Code:*** | 30 |
| ***Generator County:*** | Orange |
| ***TSD EPA ID:*** | CAT080013352 |
| ***TSD County Code:*** | 19 |
| ***TSD County:*** | Los Angeles |

| | |
|---|---|
| ***State Waste Code:*** | 241 |
| ***State Waste Code Desc.:*** | Tank bottom waste |
| ***Method Code:*** | R01 |
| ***Method Description:*** | Recycler |
| ***Tons:*** | 4.8789 |
| ***Year:*** | 1995 |
| ***--*** | -- |

---

***Site:*** ***EQUILON ENTERPRISES***
***ORANGE COUNTY PIPELINES ORANGE CA 907000000***

HAZNET

| | | | |
|---|---|---|---|
| ***SIC Code:*** | 5541 | ***Mailing City:*** | HOUSTON |
| ***NAICS Code:*** | 44719 | ***Mailing State:*** | TX |
| ***EPA ID:*** | CAD981674310 | ***Mailing Zip:*** | 772522099 |
| ***Create Date:*** | 4/10/1987 | ***Region Code:*** | 4 |
| ***Fac Act Ind:*** | No | ***Owner Name:*** | EQUILON ENTERPRISES |
| ***Inact Date:*** | 6/30/2002 | ***Owner Addr 1:*** | PO BOX 4453 |
| ***County Code:*** | 30 | ***Owner Addr 2:*** | |
| ***County Name:*** | Orange | ***Owner City:*** | HOUSTON |
| ***Mail Name:*** | RESIDUAL DISPOSAL COORD | ***Owner State:*** | TX |
| ***Mailing Addr 1:*** | PO BOX 2099 | ***Owner Zip:*** | 772104453 |
| ***Mailing Addr 2:*** | | ***Owner Phone:*** | 7132415036 |
| ***Owner Fax:*** | | | |

***Contact Information***

| | |
|---|---|
| ***--*** | -- |
| ***Contact Name:*** | SONDRA BIENVENU-RDC SUPERVISOR |
| ***Street Address 1:*** | PO BOX 4453 |
| ***Street Address 2:*** | |
| ***City:*** | HOUSTON |
| ***State:*** | TX |
| ***Zip:*** | 772104453 |
| ***Phone:*** | 7132412258 |
| ***--*** | -- |
| ***--*** | -- |

***Tanner Information***

| | |
|---|---|
| ***--*** | -- |
| ***Generator EPA ID:*** | CAD981674310 |
| ***Generator County Code:*** | 30 |
| ***Generator County:*** | Orange |
| ***TSD EPA ID:*** | CAT080013352 |
| ***TSD County Code:*** | 19 |
| ***TSD County:*** | Los Angeles |
| ***State Waste Code:*** | 343 |
| ***State Waste Code Desc.:*** | Unspecified organic liquid mixture |
| ***Method Code:*** | R01 |
| ***Method Description:*** | Recycler |
| ***Tons:*** | 2.04 |
| ***Year:*** | 2001 |
| ***--*** | -- |
| ***Generator EPA ID:*** | CAD981674310 |
| ***Generator County Code:*** | 30 |
| ***Generator County:*** | Orange |
| ***TSD EPA ID:*** | CAD028409019 |
| ***TSD County Code:*** | 19 |
| ***TSD County:*** | Los Angeles |
| ***State Waste Code:*** | 352 |
| ***State Waste Code Desc.:*** | Other organic solids |
| ***Method Code:*** | H01 |
| ***Method Description:*** | Transfer station |
| ***Tons:*** | 1 |
| ***Year:*** | 2001 |
| ***--*** | -- |

---

***Site:*** ***ORANGE COUNTY EMERGENCY RESPONSE***
***ORANGE COUNTY WILDFIRE ORANGE CA 92861***

HAZNET

| | | | |
|---|---|---|---|
| ***SIC Code:*** | | ***Mailing City:*** | SACRAMENTO |
| ***NAICS Code:*** | | ***Mailing State:*** | CA |

| | | | |
|---|---|---|---|
| ***EPA ID:*** | CAS071107030 | ***Mailing Zip:*** | 958120806 |
| ***Create Date:*** | 11/7/2007 2:26:31 PM | ***Region Code:*** | 4 |
| ***Fac Act Ind:*** | No | ***Owner Name:*** | DEPT OF TOXIC SUBSTANCES CONTROL |
| ***Inact Date:*** | 3/27/2009 | ***Owner Addr 1:*** | PO BOX 806 |
| ***County Code:*** | 30 | ***Owner Addr 2:*** | |
| ***County Name:*** | Orange | ***Owner City:*** | SACRAMENTO |
| ***Mail Name:*** | GENERATOR INFORMATION SERVICES | ***Owner State:*** | CA |
| ***Mailing Addr 1:*** | PO BOX 806 | ***Owner Zip:*** | 958120806 |
| ***Mailing Addr 2:*** | | ***Owner Phone:*** | 8006186942 |
| ***Owner Fax:*** | | | |

***Contact Information***

| | |
|---|---|
| ***--*** | -- |
| ***Contact Name:*** | GENERATOR INFORMATION SERVICES |
| ***Street Address 1:*** | PO BOX 806 |
| ***Street Address 2:*** | |
| ***City:*** | SACRAMENTO |
| ***State:*** | CA |
| ***Zip:*** | 958120806 |
| ***Phone:*** | 8006186942 |
| ***--*** | -- |

---

***Site:*** ***DELTA LINES***
***N. BATAVIA STREET ORANGE CA 92668*** HHSS

***County:***
***Tank Details Microfiche:*** http://geotracker.waterboards.ca.gov/ustpdfs/pdf/0002ebf2.pdf

---

***Site:*** ***NONE***
***N BATAVIA TAFT ORANGE CA 92667*** HHSS

***County:***
***Tank Details Microfiche:*** http://geotracker.waterboards.ca.gov/ustpdfs/pdf/0001f120.pdf

---

***Site:***
***ORANGE COUNTY ORANGE CA 0*** HIST MANIFEST

| | |
|---|---|
| ***Gen EPA ID:*** | CAS111111030 |
| ***Create Date:*** | 11/06/1990 0:00 |
| ***Inact Date:*** | |
| ***Facility Mail Street:*** | -- |
| ***Facility Mail City:*** | -- |
| ***Facility Mail State:*** | CA |
| ***Facility Mail Zip:*** | -- |
| ***Contact Phone(s):*** | 0 |
| ***File Year(s):*** | 1989; 1990; 1991; 1992 |
| ***Contact Name(s):*** | EMERGENCY RESPONSE |

***Tanner Information***

| | |
|---|---|
| ***Method Description:*** | |
| ***Tons:*** | 5.21 |
| ***Year:*** | 1989 |
| ***Generator County Code:*** | 30 |
| ***Generator County:*** | Orange |
| ***Method Code:*** | R01 |
| ***Tsd County Code:*** | 19 |
| ***Tsd County:*** | Los Angeles |
| ***State Waste Code:*** | 134 |
| ***State Waste Code Desc:*** | Aqueous solution with total organic residues less than 10 percent |
| ***Tsd Epa ID:*** | CAT080013352 |

***Tanner Information***

***Method Description:***

***Tons:*** 0.41
***Year:*** 1989
***Generator County Code:*** 30
***Generator County:*** Orange
***Method Code:*** R01
***Tsd County Code:*** 19
***Tsd County:*** Los Angeles
***State Waste Code:*** 241
***State Waste Code Desc:*** Tank bottom waste
***Tsd Epa ID:*** CAT080013352

***Tanner Information***

***Method Description:***
***Tons:*** 0
***Year:*** 1989
***Generator County Code:*** 30
***Generator County:*** Orange
***Method Code:***
***Tsd County Code:*** 43
***Tsd County:*** Santa Clara
***State Waste Code:***
***State Waste Code Desc:***
***Tsd Epa ID:*** CAD059494310

***Tanner Information***

***Method Description:***
***Tons:*** 0.28
***Year:*** 1989
***Generator County Code:*** 30
***Generator County:*** Orange
***Method Code:*** R01
***Tsd County Code:*** 30
***Tsd County:*** Orange
***State Waste Code:*** 121
***State Waste Code Desc:*** Alkaline solution (pH >= 12.5) with metals
***Tsd Epa ID:*** CAD088504881

***Tanner Information***

***Method Description:***
***Tons:*** 0.22
***Year:*** 1989
***Generator County Code:*** 30
***Generator County:*** Orange
***Method Code:*** D99
***Tsd County Code:*** 37
***Tsd County:*** San Diego
***State Waste Code:*** 214
***State Waste Code Desc:*** Unspecified solvent mixture
***Tsd Epa ID:*** CAD095894556

***Tanner Information***

***Method Description:***
***Tons:*** 0
***Year:*** 1989
***Generator County Code:*** 30
***Generator County:*** Orange
***Method Code:***
***Tsd County Code:*** 34
***Tsd County:*** Sacramento
***State Waste Code:***
***State Waste Code Desc:***
***Tsd Epa ID:*** CAD980884183

***Tanner Information***

***Method Description:***
***Tons:*** 0
***Year:*** 1989
***Generator County Code:*** 30
***Generator County:*** Orange
***Method Code:***
***Tsd County Code:*** 37
***Tsd County:*** San Diego
***State Waste Code:***
***State Waste Code Desc:***
***Tsd Epa ID:*** CAT080010101

***Tanner Information***

***Method Description:***
***Tons:*** 0.05
***Year:*** 1991
***Generator County Code:*** 30
***Generator County:*** Orange
***Method Code:*** 1
***Tsd County Code:*** 0
***Tsd County:***
***State Waste Code:*** 181
***State Waste Code Desc:*** Other inorganic solid waste
***Tsd Epa ID:*** AZD049318007

***Tanner Information***

***Method Description:***
***Tons:*** 0.03
***Year:*** 1991
***Generator County Code:*** 30
***Generator County:*** Orange
***Method Code:*** 99
***Tsd County Code:*** 0
***Tsd County:***
***State Waste Code:*** 551
***State Waste Code Desc:*** Laboratory waste chemicals
***Tsd Epa ID:*** AZD049318007

***Tanner Information***

***Method Description:***
***Tons:*** 0.39
***Year:*** 1991
***Generator County Code:*** 30
***Generator County:*** Orange
***Method Code:*** R01
***Tsd County Code:*** 99
***Tsd County:*** Unknown
***State Waste Code:*** 135
***State Waste Code Desc:*** Unspecified aqueous solution
***Tsd Epa ID:*** AZD049318009

***Tanner Information***

***Method Description:***
***Tons:*** 0.02
***Year:*** 1991
***Generator County Code:*** 30
***Generator County:*** Orange
***Method Code:*** T01
***Tsd County Code:*** 99
***Tsd County:*** Unknown
***State Waste Code:*** 135
***State Waste Code Desc:*** Unspecified aqueous solution

***Tsd Epa ID:*** AZD049318009

***Tanner Information***

***Method Description:***
***Tons:*** 0.01
***Year:*** 1991
***Generator County Code:*** 30
***Generator County:*** Orange
***Method Code:*** T03
***Tsd County Code:*** 99
***Tsd County:*** Unknown
***State Waste Code:*** 181
***State Waste Code Desc:*** Other inorganic solid waste
***Tsd Epa ID:*** AZD049318009

***Tanner Information***

***Method Description:***
***Tons:*** 0.05
***Year:*** 1991
***Generator County Code:*** 30
***Generator County:*** Orange
***Method Code:*** R01
***Tsd County Code:*** 99
***Tsd County:*** Unknown
***State Waste Code:*** 211
***State Waste Code Desc:*** Halogenated solvents (chloroforms, methyl chloride, perchloroethylene, etc)
***Tsd Epa ID:*** AZD049318009

***Tanner Information***

***Method Description:***
***Tons:*** 0.01
***Year:*** 1991
***Generator County Code:*** 30
***Generator County:*** Orange
***Method Code:*** 1
***Tsd County Code:*** 99
***Tsd County:*** Unknown
***State Waste Code:*** 551
***State Waste Code Desc:*** Laboratory waste chemicals
***Tsd Epa ID:*** AZD049318009

***Tanner Information***

***Method Description:***
***Tons:*** 0.24
***Year:*** 1991
***Generator County Code:*** 30
***Generator County:*** Orange
***Method Code:*** R01
***Tsd County Code:*** 99
***Tsd County:*** Unknown
***State Waste Code:*** 551
***State Waste Code Desc:*** Laboratory waste chemicals
***Tsd Epa ID:*** AZD049318009

***Tanner Information***

***Method Description:***
***Tons:*** 0
***Year:*** 1991
***Generator County Code:*** 30
***Generator County:*** Orange
***Method Code:***
***Tsd County Code:*** 19

***Tsd County:*** Los Angeles
***State Waste Code:***
***State Waste Code Desc:***
***Tsd Epa ID:*** CAD050806850

***Tanner Information***

***Method Description:***
***Tons:*** 0.02
***Year:*** 1991
***Generator County Code:*** 30
***Generator County:*** Orange
***Method Code:***
***Tsd County Code:*** 19
***Tsd County:*** Los Angeles
***State Waste Code:*** 131
***State Waste Code Desc:*** Aqueous solution (2 < pH < 12.5) containing reactive anions ...
***Tsd Epa ID:*** CAD050806850

***Tanner Information***

***Method Description:***
***Tons:*** 0.25
***Year:*** 1991
***Generator County Code:*** 30
***Generator County:*** Orange
***Method Code:*** T01
***Tsd County Code:*** 19
***Tsd County:*** Los Angeles
***State Waste Code:*** 223
***State Waste Code Desc:*** Unspecified oil-containing waste
***Tsd Epa ID:*** CAD050806850

***Tanner Information***

***Method Description:***
***Tons:*** 0.18
***Year:*** 1991
***Generator County Code:*** 30
***Generator County:*** Orange
***Method Code:*** R01
***Tsd County Code:*** 19
***Tsd County:*** Los Angeles
***State Waste Code:*** 343
***State Waste Code Desc:*** Unspecified organic liquid mixture
***Tsd Epa ID:*** CAD050806850

***Tanner Information***

***Method Description:***
***Tons:*** 0.03
***Year:*** 1991
***Generator County Code:*** 30
***Generator County:*** Orange
***Method Code:*** H01
***Tsd County Code:*** 37
***Tsd County:*** San Diego
***State Waste Code:*** 181
***State Waste Code Desc:*** Other inorganic solid waste
***Tsd Epa ID:*** CAT080010101

***Tanner Information***

***Method Description:***
***Tons:*** 0.02
***Year:*** 1991
***Generator County Code:*** 30

***Generator County:*** Orange
***Method Code:*** T01
***Tsd County Code:*** 37
***Tsd County:*** San Diego
***State Waste Code:*** 791
***State Waste Code Desc:*** Liquids with pH <= 2
***Tsd Epa ID:*** CAT080010101

***Tanner Information***

***Method Description:***
***Tons:*** 0
***Year:*** 1991
***Generator County Code:*** 30
***Generator County:*** Orange
***Method Code:***
***Tsd County Code:*** 0
***Tsd County:***
***State Waste Code:***
***State Waste Code Desc:***
***Tsd Epa ID:*** NZT330010000

***Tanner Information***

***Method Description:***
***Tons:*** 0.9
***Year:*** 1991
***Generator County Code:*** 30
***Generator County:*** Orange
***Method Code:***
***Tsd County Code:*** 99
***Tsd County:*** Unknown
***State Waste Code:*** 352
***State Waste Code Desc:*** Other organic solids
***Tsd Epa ID:*** UTD991301748

***Tanner Information***

***Method Description:***
***Tons:*** 0
***Year:*** 1991
***Generator County Code:*** 30
***Generator County:*** Orange
***Method Code:***
***Tsd County Code:*** 19
***Tsd County:*** Los Angeles
***State Waste Code:***
***State Waste Code Desc:***
***Tsd Epa ID:*** CAT080011059

***Tanner Information***

***Method Description:***
***Tons:*** 0.3
***Year:*** 1990
***Generator County Code:*** 0
***Generator County:***
***Method Code:***
***Tsd County Code:*** 99
***Tsd County:*** Unknown
***State Waste Code:*** 551
***State Waste Code Desc:*** Laboratory waste chemicals
***Tsd Epa ID:*** AZT050010180

***Tanner Information***

***Method Description:***

***Tons:*** 0
***Year:*** 1990
***Generator County Code:*** 0
***Generator County:***
***Method Code:***
***Tsd County Code:*** 0
***Tsd County:***
***State Waste Code:***
***State Waste Code Desc:***
***Tsd Epa ID:*** HAHQ36017252

***Tanner Information***

***Method Description:***
***Tons:*** 0.01
***Year:*** 1990
***Generator County Code:*** 30
***Generator County:*** Orange
***Method Code:*** 7
***Tsd County Code:*** 99
***Tsd County:*** Unknown
***State Waste Code:*** 551
***State Waste Code Desc:*** Laboratory waste chemicals
***Tsd Epa ID:*** AZD049318009

***Tanner Information***

***Method Description:***
***Tons:*** 0.06
***Year:*** 1990
***Generator County Code:*** 30
***Generator County:*** Orange
***Method Code:*** D80
***Tsd County Code:*** 99
***Tsd County:*** Unknown
***State Waste Code:*** 551
***State Waste Code Desc:*** Laboratory waste chemicals
***Tsd Epa ID:*** AZD049318009

***Tanner Information***

***Method Description:***
***Tons:*** 0.3
***Year:*** 1990
***Generator County Code:*** 30
***Generator County:*** Orange
***Method Code:*** H01
***Tsd County Code:*** 19
***Tsd County:*** Los Angeles
***State Waste Code:*** 223
***State Waste Code Desc:*** Unspecified oil-containing waste
***Tsd Epa ID:*** CAD028409019

***Tanner Information***

***Method Description:***
***Tons:*** 0
***Year:*** 1990
***Generator County Code:*** 30
***Generator County:*** Orange
***Method Code:***
***Tsd County Code:*** 19
***Tsd County:*** Los Angeles
***State Waste Code:***
***State Waste Code Desc:***
***Tsd Epa ID:*** CAD044429835

***Tanner Information***

***Method Description:***
***Tons:*** 0.13
***Year:*** 1990
***Generator County Code:*** 30
***Generator County:*** Orange
***Method Code:***
***Tsd County Code:*** 19
***Tsd County:*** Los Angeles
***State Waste Code:*** 223
***State Waste Code Desc:*** Unspecified oil-containing waste
***Tsd Epa ID:*** CAD044429835

***Tanner Information***

***Method Description:***
***Tons:*** 0.41
***Year:*** 1990
***Generator County Code:*** 30
***Generator County:*** Orange
***Method Code:***
***Tsd County Code:*** 19
***Tsd County:*** Los Angeles
***State Waste Code:*** 343
***State Waste Code Desc:*** Unspecified organic liquid mixture
***Tsd Epa ID:*** CAD044429835

***Tanner Information***

***Method Description:***
***Tons:*** 0
***Year:*** 1990
***Generator County Code:*** 30
***Generator County:*** Orange
***Method Code:***
***Tsd County Code:*** 0
***Tsd County:***
***State Waste Code:***
***State Waste Code Desc:***
***Tsd Epa ID:*** CAD050086850

***Tanner Information***

***Method Description:***
***Tons:*** 0.6
***Year:*** 1990
***Generator County Code:*** 30
***Generator County:*** Orange
***Method Code:*** 15
***Tsd County Code:*** 0
***Tsd County:***
***State Waste Code:*** 611
***State Waste Code Desc:*** Contaminated soil from site clean-up
***Tsd Epa ID:*** CAD050086850

***Tanner Information***

***Method Description:***
***Tons:*** 0
***Year:*** 1990
***Generator County Code:*** 30
***Generator County:*** Orange
***Method Code:***
***Tsd County Code:*** 37
***Tsd County:*** San Diego
***State Waste Code:***
***State Waste Code Desc:***

***Tsd Epa ID:*** CAD095894556

***Tanner Information***

***Method Description:***
***Tons:*** 0.03
***Year:*** 1990
***Generator County Code:*** 30
***Generator County:*** Orange
***Method Code:*** H01
***Tsd County Code:*** 37
***Tsd County:*** San Diego
***State Waste Code:*** 551
***State Waste Code Desc:*** Laboratory waste chemicals
***Tsd Epa ID:*** CAD095894556

***Tanner Information***

***Method Description:***
***Tons:*** 0.08
***Year:*** 1990
***Generator County Code:*** 30
***Generator County:*** Orange
***Method Code:*** H01
***Tsd County Code:*** 34
***Tsd County:*** Sacramento
***State Waste Code:*** 214
***State Waste Code Desc:*** Unspecified solvent mixture
***Tsd Epa ID:*** CAD980884183

***Tanner Information***

***Method Description:***
***Tons:*** 0.01
***Year:*** 1990
***Generator County Code:*** 30
***Generator County:*** Orange
***Method Code:*** H01
***Tsd County Code:*** 34
***Tsd County:*** Sacramento
***State Waste Code:*** 791
***State Waste Code Desc:*** Liquids with pH <= 2
***Tsd Epa ID:*** CAD980884183

***Tanner Information***

***Method Description:***
***Tons:*** 0.12
***Year:*** 1990
***Generator County Code:*** 30
***Generator County:*** Orange
***Method Code:*** D99
***Tsd County Code:*** 37
***Tsd County:*** San Diego
***State Waste Code:*** 122
***State Waste Code Desc:*** Alkaline solution without metals pH >= 12.5
***Tsd Epa ID:*** CAT080010101

***Tanner Information***

***Method Description:***
***Tons:*** 0.18
***Year:*** 1990
***Generator County Code:*** 30
***Generator County:*** Orange
***Method Code:*** T01
***Tsd County Code:*** 37

***Tsd County:*** San Diego
***State Waste Code:*** 181
***State Waste Code Desc:*** Other inorganic solid waste
***Tsd Epa ID:*** CAT080010101

***Tanner Information***

***Method Description:***
***Tons:*** 0.91
***Year:*** 1992
***Generator County Code:*** 30
***Generator County:*** Orange
***Method Code:*** R01
***Tsd County Code:*** 99
***Tsd County:*** Unknown
***State Waste Code:*** 352
***State Waste Code Desc:*** Other organic solids
***Tsd Epa ID:*** AZD049318009

***Tanner Information***

***Method Description:***
***Tons:*** 0
***Year:*** 1992
***Generator County Code:*** 30
***Generator County:*** Orange
***Method Code:***
***Tsd County Code:*** 19
***Tsd County:*** Los Angeles
***State Waste Code:***
***State Waste Code Desc:***
***Tsd Epa ID:*** CAD028409019

***Tanner Information***

***Method Description:***
***Tons:*** 0.01
***Year:*** 1992
***Generator County Code:*** 30
***Generator County:*** Orange
***Method Code:*** R01
***Tsd County Code:*** 19
***Tsd County:*** Los Angeles
***State Waste Code:*** 551
***State Waste Code Desc:*** Laboratory waste chemicals
***Tsd Epa ID:*** CAD050806850

***Tanner Information***

***Method Description:***
***Tons:*** 0.04
***Year:*** 1992
***Generator County Code:*** 30
***Generator County:*** Orange
***Method Code:*** D99
***Tsd County Code:*** 16
***Tsd County:*** Kings
***State Waste Code:*** 141
***State Waste Code Desc:*** Off-specification, aged or surplus inorganics
***Tsd Epa ID:*** CAT000646117

***Tanner Information***

***Method Description:***
***Tons:*** 0.01
***Year:*** 1992
***Generator County Code:*** 30

***Generator County:*** Orange
***Method Code:***
***Tsd County Code:*** 16
***Tsd County:*** Kings
***State Waste Code:*** 214
***State Waste Code Desc:*** Unspecified solvent mixture
***Tsd Epa ID:*** CAT000646117

***Tanner Information***

***Method Description:***
***Tons:*** 2.7
***Year:*** 1992
***Generator County Code:*** 30
***Generator County:*** Orange
***Method Code:*** H01
***Tsd County Code:*** 16
***Tsd County:*** Kings
***State Waste Code:*** 352
***State Waste Code Desc:*** Other organic solids
***Tsd Epa ID:*** CAT000646117

***Tanner Information***

***Method Description:***
***Tons:*** 1.75
***Year:*** 1992
***Generator County Code:*** 30
***Generator County:*** Orange
***Method Code:*** D80
***Tsd County Code:*** 16
***Tsd County:*** Kings
***State Waste Code:*** 611
***State Waste Code Desc:*** Contaminated soil from site clean-up
***Tsd Epa ID:*** CAT000646117

***Tanner Information***

***Method Description:***
***Tons:*** 0.12
***Year:*** 1992
***Generator County Code:*** 30
***Generator County:*** Orange
***Method Code:*** H01
***Tsd County Code:*** 37
***Tsd County:*** San Diego
***State Waste Code:*** 791
***State Waste Code Desc:*** Liquids with pH <= 2
***Tsd Epa ID:*** CAT080010101

***Tanner Information***

***Method Description:***
***Tons:*** 1.66
***Year:*** 1992
***Generator County Code:*** 30
***Generator County:*** Orange
***Method Code:*** R01
***Tsd County Code:*** 19
***Tsd County:*** Los Angeles
***State Waste Code:*** 223
***State Waste Code Desc:*** Unspecified oil-containing waste
***Tsd Epa ID:*** CAT080011059

***Tanner Information***

***Method Description:***

***Tons:*** 5
***Year:*** 1992
***Generator County Code:*** 30
***Generator County:*** Orange
***Method Code:*** R01
***Tsd County Code:*** 19
***Tsd County:*** Los Angeles
***State Waste Code:*** 331
***State Waste Code Desc:*** Off-specification, aged or surplus organics
***Tsd Epa ID:*** CAT080013352

***Tanner Information***

***Method Description:***
***Tons:*** 0.55
***Year:*** 1992
***Generator County Code:*** 30
***Generator County:*** Orange
***Method Code:***
***Tsd County Code:*** 99
***Tsd County:*** Unknown
***State Waste Code:*** 181
***State Waste Code Desc:*** Other inorganic solid waste
***Tsd Epa ID:*** NVT330010000

***Tanner Information***

***Method Description:***
***Tons:*** 4.58
***Year:*** 1989
***Generator County Code:*** 0
***Generator County:***
***Method Code:*** 1
***Tsd County Code:*** 15
***Tsd County:*** Kern
***State Waste Code:***
***State Waste Code Desc:***
***Tsd Epa ID:*** CAD980883177

***Tanner Information***

***Method Description:***
***Tons:*** 0.05
***Year:*** 1989
***Generator County Code:*** 0
***Generator County:***
***Method Code:*** 15
***Tsd County Code:*** 37
***Tsd County:*** San Diego
***State Waste Code:*** 551
***State Waste Code Desc:*** Laboratory waste chemicals
***Tsd Epa ID:*** CAT080010101

***Tanner Information***

***Method Description:***
***Tons:*** 0.4
***Year:*** 1989
***Generator County Code:*** 30
***Generator County:*** Orange
***Method Code:*** H01
***Tsd County Code:*** 37
***Tsd County:*** San Diego
***State Waste Code:*** 181
***State Waste Code Desc:*** Other inorganic solid waste
***Tsd Epa ID:*** CAT080010101

***Tanner Information***

***Method Description:***
***Tons:*** 0
***Year:*** 1989
***Generator County Code:*** 30
***Generator County:*** Orange
***Method Code:***
***Tsd County Code:*** 19
***Tsd County:*** Los Angeles
***State Waste Code:***
***State Waste Code Desc:***
***Tsd Epa ID:*** CAT080013352

***Tanner Information***

***Method Description:***
***Tons:*** 8.30E-03
***Year:*** 1990
***Generator County Code:*** 30
***Generator County:*** Orange
***Method Code:***
***Tsd County Code:*** 99
***Tsd County:*** Unknown
***State Waste Code:*** 213
***State Waste Code Desc:*** Hydrocarbon solvents (benzene, hexane, Stoddard, Etc.)
***Tsd Epa ID:*** AZD049318009

***Tanner Information***

***Method Description:***
***Tons:*** 0.1
***Year:*** 1990
***Generator County Code:*** 30
***Generator County:*** Orange
***Method Code:*** R01
***Tsd County Code:*** 99
***Tsd County:*** Unknown
***State Waste Code:*** 213
***State Waste Code Desc:*** Hydrocarbon solvents (benzene, hexane, Stoddard, Etc.)
***Tsd Epa ID:*** AZD049318009

***Tanner Information***

***Method Description:***
***Tons:*** 0.15
***Year:*** 1990
***Generator County Code:*** 30
***Generator County:*** Orange
***Method Code:*** D80
***Tsd County Code:*** 99
***Tsd County:*** Unknown
***State Waste Code:*** 513
***State Waste Code Desc:*** Empty containers less than 30 gallons
***Tsd Epa ID:*** AZD049318009

***Tanner Information***

***Method Description:***
***Tons:*** 0.1
***Year:*** 1990
***Generator County Code:*** 30
***Generator County:*** Orange
***Method Code:*** H01
***Tsd County Code:*** 34
***Tsd County:*** Sacramento
***State Waste Code:*** 343
***State Waste Code Desc:*** Unspecified organic liquid mixture

***Tsd Epa ID:*** CAD980884183

***Tanner Information***

***Method Description:***
***Tons:*** 0
***Year:*** 1990
***Generator County Code:*** 30
***Generator County:*** Orange
***Method Code:***
***Tsd County Code:*** 37
***Tsd County:*** San Diego
***State Waste Code:***
***State Waste Code Desc:***
***Tsd Epa ID:*** CAT080010101

***Tanner Information***

***Method Description:***
***Tons:*** 0.06
***Year:*** 1990
***Generator County Code:*** 30
***Generator County:*** Orange
***Method Code:*** D99
***Tsd County Code:*** 37
***Tsd County:*** San Diego
***State Waste Code:*** 352
***State Waste Code Desc:*** Other organic solids
***Tsd Epa ID:*** CAT080010101

***Tanner Information***

***Method Description:***
***Tons:*** 0
***Year:*** 1990
***Generator County Code:*** 30
***Generator County:*** Orange
***Method Code:***
***Tsd County Code:*** 0
***Tsd County:***
***State Waste Code:***
***State Waste Code Desc:***
***Tsd Epa ID:*** HFHQ38000457

***Tanner Information***

***Method Description:***
***Tons:*** 0.28
***Year:*** 1990
***Generator County Code:*** 30
***Generator County:*** Orange
***Method Code:***
***Tsd County Code:*** 99
***Tsd County:*** Unknown
***State Waste Code:*** 181
***State Waste Code Desc:*** Other inorganic solid waste
***Tsd Epa ID:*** NVT330010000

***Tanner Information***

***Method Description:***
***Tons:*** 1.26
***Year:*** 1990
***Generator County Code:*** 30
***Generator County:*** Orange
***Method Code:***
***Tsd County Code:*** 99

***Tsd County:*** Unknown
***State Waste Code:*** 352
***State Waste Code Desc:*** Other organic solids
***Tsd Epa ID:*** NVT330010000

***Tanner Information***

***Method Description:***
***Tons:*** 0.03
***Year:*** 1991
***Generator County Code:*** 30
***Generator County:*** Orange
***Method Code:*** 3
***Tsd County Code:*** 0
***Tsd County:***
***State Waste Code:*** 223
***State Waste Code Desc:*** Unspecified oil-containing waste
***Tsd Epa ID:*** AZ0049318009

***Tanner Information***

***Method Description:***
***Tons:*** 0.1
***Year:*** 1991
***Generator County Code:*** 30
***Generator County:*** Orange
***Method Code:*** R01
***Tsd County Code:*** 99
***Tsd County:*** Unknown
***State Waste Code:*** 291
***State Waste Code Desc:*** Latex waste
***Tsd Epa ID:*** AZD049318009

***Tanner Information***

***Method Description:***
***Tons:*** 0.25
***Year:*** 1991
***Generator County Code:*** 30
***Generator County:*** Orange
***Method Code:*** D80
***Tsd County Code:*** 99
***Tsd County:*** Unknown
***State Waste Code:*** 352
***State Waste Code Desc:*** Other organic solids
***Tsd Epa ID:*** AZD049318009

***Tanner Information***

***Method Description:***
***Tons:*** 0.04
***Year:*** 1991
***Generator County Code:*** 30
***Generator County:*** Orange
***Method Code:*** 15
***Tsd County Code:*** 99
***Tsd County:*** Unknown
***State Waste Code:*** 551
***State Waste Code Desc:*** Laboratory waste chemicals
***Tsd Epa ID:*** AZD049318009

***Tanner Information***

***Method Description:***
***Tons:*** 0.02
***Year:*** 1991
***Generator County Code:*** 30

***Generator County:*** Orange
***Method Code:*** H01
***Tsd County Code:*** 19
***Tsd County:*** Los Angeles
***State Waste Code:*** 512
***State Waste Code Desc:*** Other empty containers 30 gallons or more
***Tsd Epa ID:*** CAD000088252

***Tanner Information***

***Method Description:***
***Tons:*** 3
***Year:*** 1991
***Generator County Code:*** 30
***Generator County:*** Orange
***Method Code:***
***Tsd County Code:*** 19
***Tsd County:*** Los Angeles
***State Waste Code:*** 141
***State Waste Code Desc:*** Off-specification, aged or surplus inorganics
***Tsd Epa ID:*** CAD028409019

***Tanner Information***

***Method Description:***
***Tons:*** 1.4
***Year:*** 1991
***Generator County Code:*** 30
***Generator County:*** Orange
***Method Code:***
***Tsd County Code:*** 19
***Tsd County:*** Los Angeles
***State Waste Code:*** 181
***State Waste Code Desc:*** Other inorganic solid waste
***Tsd Epa ID:*** CAD028409019

***Tanner Information***

***Method Description:***
***Tons:*** 0.05
***Year:*** 1991
***Generator County Code:*** 30
***Generator County:*** Orange
***Method Code:*** T01
***Tsd County Code:*** 19
***Tsd County:*** Los Angeles
***State Waste Code:*** 513
***State Waste Code Desc:*** Empty containers less than 30 gallons
***Tsd Epa ID:*** CAD050806850

***Tanner Information***

***Method Description:***
***Tons:*** 3
***Year:*** 1991
***Generator County Code:*** 30
***Generator County:*** Orange
***Method Code:***
***Tsd County Code:*** 0
***Tsd County:***
***State Waste Code:*** 135
***State Waste Code Desc:*** Unspecified aqueous solution
***Tsd Epa ID:*** CAP028409019

***Tanner Information***

***Method Description:***

***Tons:*** 0.02
***Year:*** 1991
***Generator County Code:*** 30
***Generator County:*** Orange
***Method Code:*** T01
***Tsd County Code:*** 37
***Tsd County:*** San Diego
***State Waste Code:*** 122
***State Waste Code Desc:*** Alkaline solution without metals pH >= 12.5
***Tsd Epa ID:*** CAT080010101

***Tanner Information***

***Method Description:***
***Tons:*** 0.18
***Year:*** 1991
***Generator County Code:*** 30
***Generator County:*** Orange
***Method Code:*** H01
***Tsd County Code:*** 37
***Tsd County:*** San Diego
***State Waste Code:*** 214
***State Waste Code Desc:*** Unspecified solvent mixture
***Tsd Epa ID:*** CAT080010101

***Tanner Information***

***Method Description:***
***Tons:*** 0
***Year:*** 1991
***Generator County Code:*** 30
***Generator County:*** Orange
***Method Code:***
***Tsd County Code:*** 19
***Tsd County:*** Los Angeles
***State Waste Code:***
***State Waste Code Desc:***
***Tsd Epa ID:*** CAT080033681

***Tanner Information***

***Method Description:***
***Tons:*** 0
***Year:*** 1991
***Generator County Code:*** 30
***Generator County:*** Orange
***Method Code:***
***Tsd County Code:*** 99
***Tsd County:*** Unknown
***State Waste Code:***
***State Waste Code Desc:***
***Tsd Epa ID:*** UTD991301748

***Tanner Information***

***Method Description:***
***Tons:*** 0.8
***Year:*** 1991
***Generator County Code:*** 30
***Generator County:*** Orange
***Method Code:***
***Tsd County Code:*** 99
***Tsd County:*** Unknown
***State Waste Code:*** 223
***State Waste Code Desc:*** Unspecified oil-containing waste
***Tsd Epa ID:*** UTD991301748

***Tanner Information***

***Method Description:***
***Tons:*** 0.85
***Year:*** 1991
***Generator County Code:*** 30
***Generator County:*** Orange
***Method Code:*** D99
***Tsd County Code:*** 99
***Tsd County:*** Unknown
***State Waste Code:*** 611
***State Waste Code Desc:*** Contaminated soil from site clean-up
***Tsd Epa ID:*** UTD991301748

***Tanner Information***

***Method Description:***
***Tons:*** 0.08
***Year:*** 1992
***Generator County Code:*** 30
***Generator County:*** Orange
***Method Code:*** R01
***Tsd County Code:*** 99
***Tsd County:*** Unknown
***State Waste Code:*** 214
***State Waste Code Desc:*** Unspecified solvent mixture
***Tsd Epa ID:*** AZD049318009

***Tanner Information***

***Method Description:***
***Tons:*** 0.2
***Year:*** 1992
***Generator County Code:*** 30
***Generator County:*** Orange
***Method Code:*** D99
***Tsd County Code:*** 99
***Tsd County:*** Unknown
***State Waste Code:*** 343
***State Waste Code Desc:*** Unspecified organic liquid mixture
***Tsd Epa ID:*** AZD049318009

***Tanner Information***

***Method Description:***
***Tons:*** 0.12
***Year:*** 1992
***Generator County Code:*** 30
***Generator County:*** Orange
***Method Code:*** H01
***Tsd County Code:*** 19
***Tsd County:*** Los Angeles
***State Waste Code:*** 512
***State Waste Code Desc:*** Other empty containers 30 gallons or more
***Tsd Epa ID:*** CAD000088252

***Tanner Information***

***Method Description:***
***Tons:*** 0.5
***Year:*** 1992
***Generator County Code:*** 30
***Generator County:*** Orange
***Method Code:*** R01
***Tsd County Code:*** 19
***Tsd County:*** Los Angeles
***State Waste Code:*** 181
***State Waste Code Desc:*** Other inorganic solid waste

***Tsd Epa ID:*** CAD028409019

***Tanner Information***

***Method Description:***
***Tons:*** 0
***Year:*** 1992
***Generator County Code:*** 30
***Generator County:*** Orange
***Method Code:***
***Tsd County Code:*** 19
***Tsd County:*** Los Angeles
***State Waste Code:***
***State Waste Code Desc:***
***Tsd Epa ID:*** CAD047448170

***Tanner Information***

***Method Description:***
***Tons:*** 0.41
***Year:*** 1992
***Generator County Code:*** 30
***Generator County:*** Orange
***Method Code:*** D99
***Tsd County Code:*** 19
***Tsd County:*** Los Angeles
***State Waste Code:*** 122
***State Waste Code Desc:*** Alkaline solution without metals pH >= 12.5
***Tsd Epa ID:*** CAD050806850

***Tanner Information***

***Method Description:***
***Tons:*** 0.06
***Year:*** 1992
***Generator County Code:*** 30
***Generator County:*** Orange
***Method Code:*** T01
***Tsd County Code:*** 19
***Tsd County:*** Los Angeles
***State Waste Code:*** 122
***State Waste Code Desc:*** Alkaline solution without metals pH >= 12.5
***Tsd Epa ID:*** CAD050806850

***Tanner Information***

***Method Description:***
***Tons:*** 0
***Year:*** 1992
***Generator County Code:*** 30
***Generator County:*** Orange
***Method Code:***
***Tsd County Code:*** 34
***Tsd County:*** Sacramento
***State Waste Code:***
***State Waste Code Desc:***
***Tsd Epa ID:*** CAD980884183

***Tanner Information***

***Method Description:***
***Tons:*** 4.10E-03
***Year:*** 1992
***Generator County Code:*** 30
***Generator County:*** Orange
***Method Code:*** H01
***Tsd County Code:*** 34

***Tsd County:*** Sacramento
***State Waste Code:*** 214
***State Waste Code Desc:*** Unspecified solvent mixture
***Tsd Epa ID:*** CAD980884183

***Tanner Information***

***Method Description:***
***Tons:*** 0.91
***Year:*** 1992
***Generator County Code:*** 30
***Generator County:*** Orange
***Method Code:*** R01
***Tsd County Code:*** 19
***Tsd County:*** Los Angeles
***State Waste Code:*** 134
***State Waste Code Desc:*** Aqueous solution with total organic residues less than 10 percent
***Tsd Epa ID:*** CAD981458466

***Tanner Information***

***Method Description:***
***Tons:*** 0
***Year:*** 1992
***Generator County Code:*** 30
***Generator County:*** Orange
***Method Code:***
***Tsd County Code:*** 0
***Tsd County:***
***State Waste Code:***
***State Waste Code Desc:***
***Tsd Epa ID:*** CAT080013350

***Tanner Information***

***Method Description:***
***Tons:*** 0
***Year:*** 1992
***Generator County Code:*** 30
***Generator County:*** Orange
***Method Code:***
***Tsd County Code:*** 0
***Tsd County:***
***State Waste Code:***
***State Waste Code Desc:***
***Tsd Epa ID:*** NZT330010000

***Tanner Information***

***Method Description:***
***Tons:*** 0.01
***Year:*** 1991
***Generator County Code:*** 30
***Generator County:*** Orange
***Method Code:*** T01
***Tsd County Code:*** 99
***Tsd County:*** Unknown
***State Waste Code:*** 122
***State Waste Code Desc:*** Alkaline solution without metals pH >= 12.5
***Tsd Epa ID:*** AZD049318009

***Tanner Information***

***Method Description:***
***Tons:*** 0.5
***Year:*** 1991
***Generator County Code:*** 30

***Generator County:*** Orange
***Method Code:*** D79
***Tsd County Code:*** 99
***Tsd County:*** Unknown
***State Waste Code:*** 135
***State Waste Code Desc:*** Unspecified aqueous solution
***Tsd Epa ID:*** AZD049318009

***Tanner Information***

***Method Description:***
***Tons:*** 0.22
***Year:*** 1991
***Generator County Code:*** 30
***Generator County:*** Orange
***Method Code:***
***Tsd County Code:*** 99
***Tsd County:*** Unknown
***State Waste Code:*** 221
***State Waste Code Desc:*** Waste oil and mixed oil
***Tsd Epa ID:*** AZD049318009

***Tanner Information***

***Method Description:***
***Tons:*** 0.01
***Year:*** 1991
***Generator County Code:*** 30
***Generator County:*** Orange
***Method Code:*** R01
***Tsd County Code:*** 99
***Tsd County:*** Unknown
***State Waste Code:*** 343
***State Waste Code Desc:*** Unspecified organic liquid mixture
***Tsd Epa ID:*** AZD049318009

***Tanner Information***

***Method Description:***
***Tons:*** 0.22
***Year:*** 1991
***Generator County Code:*** 30
***Generator County:*** Orange
***Method Code:*** T01
***Tsd County Code:*** 19
***Tsd County:*** Los Angeles
***State Waste Code:*** 223
***State Waste Code Desc:*** Unspecified oil-containing waste
***Tsd Epa ID:*** CAD028409019

***Tanner Information***

***Method Description:***
***Tons:*** 0.4
***Year:*** 1991
***Generator County Code:*** 30
***Generator County:*** Orange
***Method Code:*** H01
***Tsd County Code:*** 19
***Tsd County:*** Los Angeles
***State Waste Code:*** 352
***State Waste Code Desc:*** Other organic solids
***Tsd Epa ID:*** CAD028409019

***Tanner Information***

***Method Description:***

***Tons:*** 0.05
***Year:*** 1991
***Generator County Code:*** 30
***Generator County:*** Orange
***Method Code:*** H01
***Tsd County Code:*** 34
***Tsd County:*** Sacramento
***State Waste Code:*** 281
***State Waste Code Desc:*** Adhesives
***Tsd Epa ID:*** CAD980884183

***Tanner Information***

***Method Description:***
***Tons:*** 0.05
***Year:*** 1991
***Generator County Code:*** 30
***Generator County:*** Orange
***Method Code:*** H01
***Tsd County Code:*** 37
***Tsd County:*** San Diego
***State Waste Code:*** 123
***State Waste Code Desc:*** Unspecified alkaline solution
***Tsd Epa ID:*** CAT080010101

***Tanner Information***

***Method Description:***
***Tons:*** 0.05
***Year:*** 1991
***Generator County Code:*** 30
***Generator County:*** Orange
***Method Code:*** T01
***Tsd County Code:*** 37
***Tsd County:*** San Diego
***State Waste Code:*** 135
***State Waste Code Desc:*** Unspecified aqueous solution
***Tsd Epa ID:*** CAT080010101

***Tanner Information***

***Method Description:***
***Tons:*** 0.15
***Year:*** 1991
***Generator County Code:*** 30
***Generator County:*** Orange
***Method Code:*** H01
***Tsd County Code:*** 37
***Tsd County:*** San Diego
***State Waste Code:*** 611
***State Waste Code Desc:*** Contaminated soil from site clean-up
***Tsd Epa ID:*** CAT080010101

***Tanner Information***

***Method Description:***
***Tons:*** 2.91
***Year:*** 1991
***Generator County Code:*** 30
***Generator County:*** Orange
***Method Code:*** R01
***Tsd County Code:*** 19
***Tsd County:*** Los Angeles
***State Waste Code:*** 223
***State Waste Code Desc:*** Unspecified oil-containing waste
***Tsd Epa ID:*** CAT080033681

***Tanner Information***

***Method Description:***
***Tons:*** 0
***Year:*** 1992
***Generator County Code:*** 30
***Generator County:*** Orange
***Method Code:***
***Tsd County Code:*** 99
***Tsd County:*** Unknown
***State Waste Code:***
***State Waste Code Desc:***
***Tsd Epa ID:*** AZD049318009

***Tanner Information***

***Method Description:***
***Tons:*** 0.14
***Year:*** 1992
***Generator County Code:*** 30
***Generator County:*** Orange
***Method Code:*** R01
***Tsd County Code:*** 99
***Tsd County:*** Unknown
***State Waste Code:*** 221
***State Waste Code Desc:*** Waste oil and mixed oil
***Tsd Epa ID:*** AZD049318009

***Tanner Information***

***Method Description:***
***Tons:*** 0.25
***Year:*** 1992
***Generator County Code:*** 30
***Generator County:*** Orange
***Method Code:*** H01
***Tsd County Code:*** 19
***Tsd County:*** Los Angeles
***State Waste Code:*** 223
***State Waste Code Desc:*** Unspecified oil-containing waste
***Tsd Epa ID:*** CAD000088252

***Tanner Information***

***Method Description:***
***Tons:*** 0.12
***Year:*** 1992
***Generator County Code:*** 30
***Generator County:*** Orange
***Method Code:*** T01
***Tsd County Code:*** 19
***Tsd County:*** Los Angeles
***State Waste Code:*** 352
***State Waste Code Desc:*** Other organic solids
***Tsd Epa ID:*** CAD028409019

***Tanner Information***

***Method Description:***
***Tons:*** 0
***Year:*** 1992
***Generator County Code:*** 30
***Generator County:*** Orange
***Method Code:***
***Tsd County Code:*** 16
***Tsd County:*** Kings
***State Waste Code:***
***State Waste Code Desc:***

***Tsd Epa ID:*** CAT000646117

***Tanner Information***

***Method Description:***
***Tons:*** 0.01
***Year:*** 1992
***Generator County Code:*** 30
***Generator County:*** Orange
***Method Code:*** D99
***Tsd County Code:*** 16
***Tsd County:*** Kings
***State Waste Code:*** 122
***State Waste Code Desc:*** Alkaline solution without metals pH >= 12.5
***Tsd Epa ID:*** CAT000646117

***Tanner Information***

***Method Description:***
***Tons:*** 0.03
***Year:*** 1992
***Generator County Code:*** 30
***Generator County:*** Orange
***Method Code:*** H01
***Tsd County Code:*** 16
***Tsd County:*** Kings
***State Waste Code:*** 551
***State Waste Code Desc:*** Laboratory waste chemicals
***Tsd Epa ID:*** CAT000646117

***Tanner Information***

***Method Description:***
***Tons:*** 1.25
***Year:*** 1992
***Generator County Code:*** 30
***Generator County:*** Orange
***Method Code:***
***Tsd County Code:*** 16
***Tsd County:*** Kings
***State Waste Code:*** 611
***State Waste Code Desc:*** Contaminated soil from site clean-up
***Tsd Epa ID:*** CAT000646117

***Tanner Information***

***Method Description:***
***Tons:*** 16.26
***Year:*** 1992
***Generator County Code:*** 30
***Generator County:*** Orange
***Method Code:*** R01
***Tsd County Code:*** 19
***Tsd County:*** Los Angeles
***State Waste Code:*** 134
***State Waste Code Desc:*** Aqueous solution with total organic residues less than 10 percent
***Tsd Epa ID:*** CAT080013352

***Tanner Information***

***Method Description:***
***Tons:*** 0.02
***Year:*** 1992
***Generator County Code:*** 30
***Generator County:*** Orange
***Method Code:***
***Tsd County Code:*** 99

***Tsd County:*** Unknown
***State Waste Code:*** 611
***State Waste Code Desc:*** Contaminated soil from site clean-up
***Tsd Epa ID:*** UTD991301748

***Tanner Information***

***Method Description:***
***Tons:*** 0
***Year:*** 1991
***Generator County Code:*** 30
***Generator County:*** Orange
***Method Code:***
***Tsd County Code:*** 0
***Tsd County:***
***State Waste Code:***
***State Waste Code Desc:***
***Tsd Epa ID:***

***Tanner Information***

***Method Description:***
***Tons:*** 0.5
***Year:*** 1991
***Generator County Code:*** 30
***Generator County:*** Orange
***Method Code:*** 1
***Tsd County Code:*** 0
***Tsd County:***
***State Waste Code:*** 221
***State Waste Code Desc:*** Waste oil and mixed oil
***Tsd Epa ID:*** AZ0049318009

***Tanner Information***

***Method Description:***
***Tons:*** 0
***Year:*** 1991
***Generator County Code:*** 30
***Generator County:*** Orange
***Method Code:***
***Tsd County Code:*** 99
***Tsd County:*** Unknown
***State Waste Code:***
***State Waste Code Desc:***
***Tsd Epa ID:*** AZD049318009

***Tanner Information***

***Method Description:***
***Tons:*** 7.50E-03
***Year:*** 1991
***Generator County Code:*** 30
***Generator County:*** Orange
***Method Code:*** T01
***Tsd County Code:*** 99
***Tsd County:*** Unknown
***State Waste Code:*** 113
***State Waste Code Desc:***
***Tsd Epa ID:*** AZD049318009

***Tanner Information***

***Method Description:***
***Tons:*** 0.02
***Year:*** 1991
***Generator County Code:*** 30

***Generator County:*** Orange
***Method Code:*** T01
***Tsd County Code:*** 99
***Tsd County:*** Unknown
***State Waste Code:*** 151
***State Waste Code Desc:*** Asbestos containing waste
***Tsd Epa ID:*** AZD049318009

***Tanner Information***

***Method Description:***
***Tons:*** 0.02
***Year:*** 1991
***Generator County Code:*** 30
***Generator County:*** Orange
***Method Code:*** 3
***Tsd County Code:*** 99
***Tsd County:*** Unknown
***State Waste Code:*** 181
***State Waste Code Desc:*** Other inorganic solid waste
***Tsd Epa ID:*** AZD049318009

***Tanner Information***

***Method Description:***
***Tons:*** 1.82
***Year:*** 1991
***Generator County Code:*** 30
***Generator County:*** Orange
***Method Code:*** D80
***Tsd County Code:*** 99
***Tsd County:*** Unknown
***State Waste Code:*** 181
***State Waste Code Desc:*** Other inorganic solid waste
***Tsd Epa ID:*** AZD049318009

***Tanner Information***

***Method Description:***
***Tons:*** 0.17
***Year:*** 1991
***Generator County Code:*** 30
***Generator County:*** Orange
***Method Code:*** T01
***Tsd County Code:*** 19
***Tsd County:*** Los Angeles
***State Waste Code:*** 181
***State Waste Code Desc:*** Other inorganic solid waste
***Tsd Epa ID:*** CAD028409019

***Tanner Information***

***Method Description:***
***Tons:*** 0.01
***Year:*** 1991
***Generator County Code:*** 30
***Generator County:*** Orange
***Method Code:*** H01
***Tsd County Code:*** 19
***Tsd County:*** Los Angeles
***State Waste Code:*** 513
***State Waste Code Desc:*** Empty containers less than 30 gallons
***Tsd Epa ID:*** CAD028409019

***Tanner Information***

***Method Description:***

***Tons:*** 0.12
***Year:*** 1991
***Generator County Code:*** 30
***Generator County:*** Orange
***Method Code:*** T01
***Tsd County Code:*** 19
***Tsd County:*** Los Angeles
***State Waste Code:*** 551
***State Waste Code Desc:*** Laboratory waste chemicals
***Tsd Epa ID:*** CAD028409019

***Tanner Information***

***Method Description:***
***Tons:*** 12
***Year:*** 1991
***Generator County Code:*** 30
***Generator County:*** Orange
***Method Code:*** 14
***Tsd County Code:*** 19
***Tsd County:*** Los Angeles
***State Waste Code:*** 611
***State Waste Code Desc:*** Contaminated soil from site clean-up
***Tsd Epa ID:*** CAD028409019

***Tanner Information***

***Method Description:***
***Tons:*** 0.16
***Year:*** 1991
***Generator County Code:*** 30
***Generator County:*** Orange
***Method Code:*** T01
***Tsd County Code:*** 37
***Tsd County:*** San Diego
***State Waste Code:*** 181
***State Waste Code Desc:*** Other inorganic solid waste
***Tsd Epa ID:*** CAT080010101

***Tanner Information***

***Method Description:***
***Tons:*** 0.03
***Year:*** 1991
***Generator County Code:*** 30
***Generator County:*** Orange
***Method Code:*** H01
***Tsd County Code:*** 37
***Tsd County:*** San Diego
***State Waste Code:*** 513
***State Waste Code Desc:*** Empty containers less than 30 gallons
***Tsd Epa ID:*** CAT080010101

***Tanner Information***

***Method Description:***
***Tons:*** 5
***Year:*** 1991
***Generator County Code:*** 30
***Generator County:*** Orange
***Method Code:*** R01
***Tsd County Code:*** 19
***Tsd County:*** Los Angeles
***State Waste Code:*** 223
***State Waste Code Desc:*** Unspecified oil-containing waste
***Tsd Epa ID:*** CAT080013352

***Tanner Information***

***Method Description:***
***Tons:*** 0.02
***Year:*** 1989
***Generator County Code:*** 0
***Generator County:***
***Method Code:***
***Tsd County Code:*** 37
***Tsd County:*** San Diego
***State Waste Code:*** 551
***State Waste Code Desc:*** Laboratory waste chemicals
***Tsd Epa ID:*** CAT080010101

***Tanner Information***

***Method Description:***
***Tons:*** 22.93
***Year:*** 1989
***Generator County Code:*** 30
***Generator County:*** Orange
***Method Code:*** R01
***Tsd County Code:*** 15
***Tsd County:*** Kern
***State Waste Code:*** 223
***State Waste Code Desc:*** Unspecified oil-containing waste
***Tsd Epa ID:*** CAD980883177

***Tanner Information***

***Method Description:***
***Tons:*** 0.04
***Year:*** 1990
***Generator County Code:*** 30
***Generator County:*** Orange
***Method Code:*** 3
***Tsd County Code:*** 99
***Tsd County:*** Unknown
***State Waste Code:***
***State Waste Code Desc:***
***Tsd Epa ID:*** AZD049318009

***Tanner Information***

***Method Description:***
***Tons:*** 0.02
***Year:*** 1990
***Generator County Code:*** 30
***Generator County:*** Orange
***Method Code:***
***Tsd County Code:*** 99
***Tsd County:*** Unknown
***State Waste Code:*** 123
***State Waste Code Desc:*** Unspecified alkaline solution
***Tsd Epa ID:*** AZD049318009

***Tanner Information***

***Method Description:***
***Tons:*** 0.09
***Year:*** 1990
***Generator County Code:*** 30
***Generator County:*** Orange
***Method Code:***
***Tsd County Code:*** 99
***Tsd County:*** Unknown
***State Waste Code:*** 181
***State Waste Code Desc:*** Other inorganic solid waste

***Tsd Epa ID:*** AZD049318009

***Tanner Information***

***Method Description:***
***Tons:*** 0.01
***Year:*** 1990
***Generator County Code:*** 30
***Generator County:*** Orange
***Method Code:*** D80
***Tsd County Code:*** 99
***Tsd County:*** Unknown
***State Waste Code:*** 252
***State Waste Code Desc:*** Other still bottom waste
***Tsd Epa ID:*** AZD049318009

***Tanner Information***

***Method Description:***
***Tons:*** 0.04
***Year:*** 1990
***Generator County Code:*** 30
***Generator County:*** Orange
***Method Code:*** 99
***Tsd County Code:*** 99
***Tsd County:*** Unknown
***State Waste Code:*** 519
***State Waste Code Desc:***
***Tsd Epa ID:*** AZD049318009

***Tanner Information***

***Method Description:***
***Tons:*** 0.05
***Year:*** 1990
***Generator County Code:*** 30
***Generator County:*** Orange
***Method Code:*** T01
***Tsd County Code:*** 99
***Tsd County:*** Unknown
***State Waste Code:*** 551
***State Waste Code Desc:*** Laboratory waste chemicals
***Tsd Epa ID:*** AZD049318009

***Tanner Information***

***Method Description:***
***Tons:*** 0.1
***Year:*** 1990
***Generator County Code:*** 30
***Generator County:*** Orange
***Method Code:*** H01
***Tsd County Code:*** 19
***Tsd County:*** Los Angeles
***State Waste Code:*** 291
***State Waste Code Desc:*** Latex waste
***Tsd Epa ID:*** CAD028409019

***Tanner Information***

***Method Description:***
***Tons:*** 1.9
***Year:*** 1990
***Generator County Code:*** 30
***Generator County:*** Orange
***Method Code:*** H01
***Tsd County Code:*** 19

***Tsd County:*** Los Angeles
***State Waste Code:*** 611
***State Waste Code Desc:*** Contaminated soil from site clean-up
***Tsd Epa ID:*** CAD028409019

***Tanner Information***

***Method Description:***
***Tons:*** 0.03
***Year:*** 1990
***Generator County Code:*** 30
***Generator County:*** Orange
***Method Code:*** 15
***Tsd County Code:*** 0
***Tsd County:***
***State Waste Code:*** 551
***State Waste Code Desc:*** Laboratory waste chemicals
***Tsd Epa ID:*** CAD050086850

***Tanner Information***

***Method Description:***
***Tons:*** 0
***Year:*** 1990
***Generator County Code:*** 30
***Generator County:*** Orange
***Method Code:***
***Tsd County Code:*** 19
***Tsd County:*** Los Angeles
***State Waste Code:***
***State Waste Code Desc:***
***Tsd Epa ID:*** CAD050806850

***Tanner Information***

***Method Description:***
***Tons:*** 0.1
***Year:*** 1990
***Generator County Code:*** 30
***Generator County:*** Orange
***Method Code:*** D99
***Tsd County Code:*** 37
***Tsd County:*** San Diego
***State Waste Code:*** 551
***State Waste Code Desc:*** Laboratory waste chemicals
***Tsd Epa ID:*** CAD095894556

***Tanner Information***

***Method Description:***
***Tons:*** 0.15
***Year:*** 1990
***Generator County Code:*** 30
***Generator County:*** Orange
***Method Code:*** H01
***Tsd County Code:*** 34
***Tsd County:*** Sacramento
***State Waste Code:*** 181
***State Waste Code Desc:*** Other inorganic solid waste
***Tsd Epa ID:*** CAD980884183

***Tanner Information***

***Method Description:***
***Tons:*** 0.02
***Year:*** 1990
***Generator County Code:*** 30

***Generator County:*** Orange
***Method Code:*** 14
***Tsd County Code:*** 37
***Tsd County:*** San Diego
***State Waste Code:***
***State Waste Code Desc:***
***Tsd Epa ID:*** CAT080010101

***Tanner Information***

***Method Description:***
***Tons:*** 0.61
***Year:*** 1990
***Generator County Code:*** 30
***Generator County:*** Orange
***Method Code:*** H01
***Tsd County Code:*** 37
***Tsd County:*** San Diego
***State Waste Code:*** 181
***State Waste Code Desc:*** Other inorganic solid waste
***Tsd Epa ID:*** CAT080010101

***Tanner Information***

***Method Description:***
***Tons:*** 2.1
***Year:*** 1990
***Generator County Code:*** 30
***Generator County:*** Orange
***Method Code:*** H01
***Tsd County Code:*** 37
***Tsd County:*** San Diego
***State Waste Code:*** 611
***State Waste Code Desc:*** Contaminated soil from site clean-up
***Tsd Epa ID:*** CAT080010101

***Tanner Information***

***Method Description:***
***Tons:*** 0
***Year:*** 1990
***Generator County Code:*** 30
***Generator County:*** Orange
***Method Code:***
***Tsd County Code:*** 19
***Tsd County:*** Los Angeles
***State Waste Code:***
***State Waste Code Desc:***
***Tsd Epa ID:*** CAT080013352

***Tanner Information***

***Method Description:***
***Tons:*** 5
***Year:*** 1990
***Generator County Code:*** 30
***Generator County:*** Orange
***Method Code:*** R01
***Tsd County Code:*** 19
***Tsd County:*** Los Angeles
***State Waste Code:*** 221
***State Waste Code Desc:*** Waste oil and mixed oil
***Tsd Epa ID:*** CAT080013352

***Tanner Information***

***Method Description:***

***Tons:*** 6.25
***Year:*** 1990
***Generator County Code:*** 30
***Generator County:*** Orange
***Method Code:*** 1
***Tsd County Code:*** 0
***Tsd County:***
***State Waste Code:*** 223
***State Waste Code Desc:*** Unspecified oil-containing waste
***Tsd Epa ID:*** HAHQ36017252

***Tanner Information***

***Method Description:***
***Tons:*** 0.3
***Year:*** 1992
***Generator County Code:*** 30
***Generator County:*** Orange
***Method Code:*** H01
***Tsd County Code:*** 19
***Tsd County:*** Los Angeles
***State Waste Code:*** 611
***State Waste Code Desc:*** Contaminated soil from site clean-up
***Tsd Epa ID:*** CAD028409019

***Tanner Information***

***Method Description:***
***Tons:*** 0
***Year:*** 1992
***Generator County Code:*** 30
***Generator County:*** Orange
***Method Code:*** 15
***Tsd County Code:*** 19
***Tsd County:*** Los Angeles
***State Waste Code:***
***State Waste Code Desc:***
***Tsd Epa ID:*** CAD047448170

***Tanner Information***

***Method Description:***
***Tons:*** 0.06
***Year:*** 1992
***Generator County Code:*** 30
***Generator County:*** Orange
***Method Code:*** T01
***Tsd County Code:*** 19
***Tsd County:*** Los Angeles
***State Waste Code:*** 551
***State Waste Code Desc:*** Laboratory waste chemicals
***Tsd Epa ID:*** CAD050806850

***Tanner Information***

***Method Description:***
***Tons:*** 0.11
***Year:*** 1992
***Generator County Code:*** 30
***Generator County:*** Orange
***Method Code:*** D99
***Tsd County Code:*** 19
***Tsd County:*** Los Angeles
***State Waste Code:*** 791
***State Waste Code Desc:*** Liquids with pH <= 2
***Tsd Epa ID:*** CAD050806850

***Tanner Information***

***Method Description:***
***Tons:*** 0.01
***Year:*** 1992
***Generator County Code:*** 30
***Generator County:*** Orange
***Method Code:*** T01
***Tsd County Code:*** 19
***Tsd County:*** Los Angeles
***State Waste Code:*** 791
***State Waste Code Desc:*** Liquids with pH <= 2
***Tsd Epa ID:*** CAD050806850

***Tanner Information***

***Method Description:***
***Tons:*** 0.04
***Year:*** 1992
***Generator County Code:*** 30
***Generator County:*** Orange
***Method Code:*** H01
***Tsd County Code:*** 34
***Tsd County:*** Sacramento
***State Waste Code:*** 122
***State Waste Code Desc:*** Alkaline solution without metals pH >= 12.5
***Tsd Epa ID:*** CAD980884183

***Tanner Information***

***Method Description:***
***Tons:*** 0.02
***Year:*** 1992
***Generator County Code:*** 30
***Generator County:*** Orange
***Method Code:*** H01
***Tsd County Code:*** 34
***Tsd County:*** Sacramento
***State Waste Code:*** 141
***State Waste Code Desc:*** Off-specification, aged or surplus inorganics
***Tsd Epa ID:*** CAD980884183

***Tanner Information***

***Method Description:***
***Tons:*** 0.08
***Year:*** 1992
***Generator County Code:*** 30
***Generator County:*** Orange
***Method Code:*** H01
***Tsd County Code:*** 34
***Tsd County:*** Sacramento
***State Waste Code:*** 352
***State Waste Code Desc:*** Other organic solids
***Tsd Epa ID:*** CAD980884183

***Tanner Information***

***Method Description:***
***Tons:*** 0.07
***Year:*** 1992
***Generator County Code:*** 30
***Generator County:*** Orange
***Method Code:*** H01
***Tsd County Code:*** 34
***Tsd County:*** Sacramento
***State Waste Code:*** 791
***State Waste Code Desc:*** Liquids with pH <= 2

***Tsd Epa ID:*** CAD980884183

***Tanner Information***

***Method Description:***
***Tons:*** 1.00E-03
***Year:*** 1992
***Generator County Code:*** 30
***Generator County:*** Orange
***Method Code:*** D99
***Tsd County Code:*** 16
***Tsd County:*** Kings
***State Waste Code:*** 551
***State Waste Code Desc:*** Laboratory waste chemicals
***Tsd Epa ID:*** CAT000646117

***Tanner Information***

***Method Description:***
***Tons:*** 0.03
***Year:*** 1992
***Generator County Code:*** 30
***Generator County:*** Orange
***Method Code:*** D99
***Tsd County Code:*** 16
***Tsd County:*** Kings
***State Waste Code:*** 791
***State Waste Code Desc:*** Liquids with pH <= 2
***Tsd Epa ID:*** CAT000646117

***Tanner Information***

***Method Description:***
***Tons:*** 62.55
***Year:*** 1992
***Generator County Code:*** 30
***Generator County:*** Orange
***Method Code:*** R01
***Tsd County Code:*** 19
***Tsd County:*** Los Angeles
***State Waste Code:*** 223
***State Waste Code Desc:*** Unspecified oil-containing waste
***Tsd Epa ID:*** CAT080013352

***Tanner Information***

***Method Description:***
***Tons:*** 0
***Year:*** 1992
***Generator County Code:*** 30
***Generator County:*** Orange
***Method Code:***
***Tsd County Code:*** 99
***Tsd County:*** Unknown
***State Waste Code:***
***State Waste Code Desc:***
***Tsd Epa ID:*** NVT330010000

***Tanner Information***

***Method Description:***
***Tons:*** 0.05
***Year:*** 1990
***Generator County Code:*** 30
***Generator County:*** Orange
***Method Code:*** 15
***Tsd County Code:*** 0

***Tsd County:***
***State Waste Code:*** 181
***State Waste Code Desc:*** Other inorganic solid waste
***Tsd Epa ID:*** HFHQ38000457

***Tanner Information***

***Method Description:***
***Tons:*** 0
***Year:*** 1990
***Generator County Code:*** 0
***Generator County:***
***Method Code:***
***Tsd County Code:*** 16
***Tsd County:*** Kings
***State Waste Code:***
***State Waste Code Desc:***
***Tsd Epa ID:*** CAT000646117

***Tanner Information***

***Method Description:***
***Tons:*** 0.01
***Year:*** 1990
***Generator County Code:*** 30
***Generator County:*** Orange
***Method Code:*** 15
***Tsd County Code:*** 99
***Tsd County:*** Unknown
***State Waste Code:*** 181
***State Waste Code Desc:*** Other inorganic solid waste
***Tsd Epa ID:*** AZD049318009

***Tanner Information***

***Method Description:***
***Tons:*** 0.07
***Year:*** 1990
***Generator County Code:*** 30
***Generator County:*** Orange
***Method Code:*** D80
***Tsd County Code:*** 99
***Tsd County:*** Unknown
***State Waste Code:*** 343
***State Waste Code Desc:*** Unspecified organic liquid mixture
***Tsd Epa ID:*** AZD049318009

***Tanner Information***

***Method Description:***
***Tons:*** 0.05
***Year:*** 1990
***Generator County Code:*** 30
***Generator County:*** Orange
***Method Code:***
***Tsd County Code:*** 99
***Tsd County:*** Unknown
***State Waste Code:*** 551
***State Waste Code Desc:*** Laboratory waste chemicals
***Tsd Epa ID:*** AZD049318009

***Tanner Information***

***Method Description:***
***Tons:*** 0.6
***Year:*** 1990
***Generator County Code:*** 30

***Generator County:*** Orange
***Method Code:*** D99
***Tsd County Code:*** 99
***Tsd County:*** Unknown
***State Waste Code:*** 611
***State Waste Code Desc:*** Contaminated soil from site clean-up
***Tsd Epa ID:*** AZD049318009

***Tanner Information***

***Method Description:***
***Tons:*** 0.03
***Year:*** 1990
***Generator County Code:*** 30
***Generator County:*** Orange
***Method Code:*** D80
***Tsd County Code:*** 99
***Tsd County:*** Unknown
***State Waste Code:*** 612
***State Waste Code Desc:*** Household waste
***Tsd Epa ID:*** AZD049318009

***Tanner Information***

***Method Description:***
***Tons:*** 0.01
***Year:*** 1990
***Generator County Code:*** 30
***Generator County:*** Orange
***Method Code:*** T01
***Tsd County Code:*** 99
***Tsd County:*** Unknown
***State Waste Code:*** 791
***State Waste Code Desc:*** Liquids with pH <= 2
***Tsd Epa ID:*** AZD049318009

***Tanner Information***

***Method Description:***
***Tons:*** 0.32
***Year:*** 1990
***Generator County Code:*** 30
***Generator County:*** Orange
***Method Code:*** H01
***Tsd County Code:*** 37
***Tsd County:*** San Diego
***State Waste Code:*** 181
***State Waste Code Desc:*** Other inorganic solid waste
***Tsd Epa ID:*** CAD095894556

***Tanner Information***

***Method Description:***
***Tons:*** 5.00E-03
***Year:*** 1990
***Generator County Code:*** 30
***Generator County:*** Orange
***Method Code:*** T01
***Tsd County Code:*** 19
***Tsd County:*** Los Angeles
***State Waste Code:*** 551
***State Waste Code Desc:*** Laboratory waste chemicals
***Tsd Epa ID:*** CAD097030993

***Tanner Information***

***Method Description:***

***Tons:*** 0.05
***Year:*** 1990
***Generator County Code:*** 30
***Generator County:*** Orange
***Method Code:*** 14
***Tsd County Code:*** 0
***Tsd County:***
***State Waste Code:*** 611
***State Waste Code Desc:*** Contaminated soil from site clean-up
***Tsd Epa ID:*** CAD947448170

***Tanner Information***

***Method Description:***
***Tons:*** 0.17
***Year:*** 1990
***Generator County Code:*** 30
***Generator County:*** Orange
***Method Code:*** H01
***Tsd County Code:*** 34
***Tsd County:*** Sacramento
***State Waste Code:*** 141
***State Waste Code Desc:*** Off-specification, aged or surplus inorganics
***Tsd Epa ID:*** CAD980884183

***Tanner Information***

***Method Description:***
***Tons:*** 0.02
***Year:*** 1990
***Generator County Code:*** 30
***Generator County:*** Orange
***Method Code:*** H01
***Tsd County Code:*** 34
***Tsd County:*** Sacramento
***State Waste Code:*** 461
***State Waste Code Desc:*** Paint sludge
***Tsd Epa ID:*** CAD980884183

***Tanner Information***

***Method Description:***
***Tons:*** 0.01
***Year:*** 1990
***Generator County Code:*** 30
***Generator County:*** Orange
***Method Code:*** D99
***Tsd County Code:*** 37
***Tsd County:*** San Diego
***State Waste Code:*** 343
***State Waste Code Desc:*** Unspecified organic liquid mixture
***Tsd Epa ID:*** CAT080010101

***Tanner Information***

***Method Description:***
***Tons:*** 0.02
***Year:*** 1990
***Generator County Code:*** 30
***Generator County:*** Orange
***Method Code:*** 14
***Tsd County Code:*** 37
***Tsd County:*** San Diego
***State Waste Code:*** 352
***State Waste Code Desc:*** Other organic solids
***Tsd Epa ID:*** CAT080010101

***Tanner Information***

***Method Description:***
***Tons:*** 0
***Year:*** 1990
***Generator County Code:*** 30
***Generator County:*** Orange
***Method Code:***
***Tsd County Code:*** 0
***Tsd County:***
***State Waste Code:***
***State Waste Code Desc:***
***Tsd Epa ID:*** HAHQ36017252

***Tanner Information***

***Method Description:***
***Tons:*** 0.42
***Year:*** 1992
***Generator County Code:*** 30
***Generator County:*** Orange
***Method Code:*** D80
***Tsd County Code:*** 99
***Tsd County:*** Unknown
***State Waste Code:*** 352
***State Waste Code Desc:*** Other organic solids
***Tsd Epa ID:*** AZD049318009

***Tanner Information***

***Method Description:***
***Tons:*** 0.2
***Year:*** 1992
***Generator County Code:*** 30
***Generator County:*** Orange
***Method Code:*** H01
***Tsd County Code:*** 19
***Tsd County:*** Los Angeles
***State Waste Code:*** 213
***State Waste Code Desc:*** Hydrocarbon solvents (benzene, hexane, Stoddard, Etc.)
***Tsd Epa ID:*** CAD000088252

***Tanner Information***

***Method Description:***
***Tons:*** 0.01
***Year:*** 1992
***Generator County Code:*** 30
***Generator County:*** Orange
***Method Code:*** H01
***Tsd County Code:*** 19
***Tsd County:*** Los Angeles
***State Waste Code:*** 513
***State Waste Code Desc:*** Empty containers less than 30 gallons
***Tsd Epa ID:*** CAD000088252

***Tanner Information***

***Method Description:***
***Tons:*** 0.05
***Year:*** 1992
***Generator County Code:*** 30
***Generator County:*** Orange
***Method Code:*** H01
***Tsd County Code:*** 19
***Tsd County:*** Los Angeles
***State Waste Code:*** 352
***State Waste Code Desc:*** Other organic solids

***Tsd Epa ID:*** CAD028409019

***Tanner Information***

***Method Description:***
***Tons:*** 0.06
***Year:*** 1992
***Generator County Code:*** 30
***Generator County:*** Orange
***Method Code:*** D99
***Tsd County Code:*** 19
***Tsd County:*** Los Angeles
***State Waste Code:*** 214
***State Waste Code Desc:*** Unspecified solvent mixture
***Tsd Epa ID:*** CAD050806850

***Tanner Information***

***Method Description:***
***Tons:*** 0.04
***Year:*** 1992
***Generator County Code:*** 30
***Generator County:*** Orange
***Method Code:*** D80
***Tsd County Code:*** 16
***Tsd County:*** Kings
***State Waste Code:*** 181
***State Waste Code Desc:*** Other inorganic solid waste
***Tsd Epa ID:*** CAT000646117

***Tanner Information***

***Method Description:***
***Tons:*** 0.3
***Year:*** 1992
***Generator County Code:*** 30
***Generator County:*** Orange
***Method Code:*** D99
***Tsd County Code:*** 16
***Tsd County:*** Kings
***State Waste Code:*** 223
***State Waste Code Desc:*** Unspecified oil-containing waste
***Tsd Epa ID:*** CAT000646117

***Tanner Information***

***Method Description:***
***Tons:*** 0.02
***Year:*** 1992
***Generator County Code:*** 30
***Generator County:*** Orange
***Method Code:*** D80
***Tsd County Code:*** 16
***Tsd County:*** Kings
***State Waste Code:*** 551
***State Waste Code Desc:*** Laboratory waste chemicals
***Tsd Epa ID:*** CAT000646117

***Tanner Information***

***Method Description:***
***Tons:*** 8.30E-03
***Year:*** 1992
***Generator County Code:*** 30
***Generator County:*** Orange
***Method Code:***
***Tsd County Code:*** 16

***Tsd County:*** Kings
***State Waste Code:*** 791
***State Waste Code Desc:*** Liquids with pH <= 2
***Tsd Epa ID:*** CAT000646117

***Tanner Information***

***Method Description:***
***Tons:*** 0.45
***Year:*** 1992
***Generator County Code:*** 30
***Generator County:*** Orange
***Method Code:*** D99
***Tsd County Code:*** 37
***Tsd County:*** San Diego
***State Waste Code:*** 181
***State Waste Code Desc:*** Other inorganic solid waste
***Tsd Epa ID:*** CAT080010101

***Tanner Information***

***Method Description:***
***Tons:*** 0.12
***Year:*** 1992
***Generator County Code:*** 30
***Generator County:*** Orange
***Method Code:*** 14
***Tsd County Code:*** 37
***Tsd County:*** San Diego
***State Waste Code:*** 343
***State Waste Code Desc:*** Unspecified organic liquid mixture
***Tsd Epa ID:*** CAT080010101

***Tanner Information***

***Method Description:***
***Tons:*** 0
***Year:*** 1992
***Generator County Code:*** 30
***Generator County:*** Orange
***Method Code:***
***Tsd County Code:*** 19
***Tsd County:*** Los Angeles
***State Waste Code:***
***State Waste Code Desc:***
***Tsd Epa ID:*** CAT080011059

***Tanner Information***

***Method Description:***
***Tons:*** 0.1
***Year:*** 1992
***Generator County Code:*** 30
***Generator County:*** Orange
***Method Code:*** R01
***Tsd County Code:*** 19
***Tsd County:*** Los Angeles
***State Waste Code:*** 221
***State Waste Code Desc:*** Waste oil and mixed oil
***Tsd Epa ID:*** CAT080011059

***Tanner Information***

***Method Description:***
***Tons:*** 10
***Year:*** 1992
***Generator County Code:*** 30

***Generator County:*** Orange
***Method Code:*** 1
***Tsd County Code:*** 0
***Tsd County:***
***State Waste Code:*** 223
***State Waste Code Desc:*** Unspecified oil-containing waste
***Tsd Epa ID:*** CAT080013350

***Tanner Information***

***Method Description:***
***Tons:*** 11.67
***Year:*** 1992
***Generator County Code:*** 30
***Generator County:*** Orange
***Method Code:*** R01
***Tsd County Code:*** 19
***Tsd County:*** Los Angeles
***State Waste Code:*** 221
***State Waste Code Desc:*** Waste oil and mixed oil
***Tsd Epa ID:*** CAT080013352

***Tanner Information***

***Method Description:***
***Tons:*** 0.75
***Year:*** 1992
***Generator County Code:*** 30
***Generator County:*** Orange
***Method Code:***
***Tsd County Code:*** 99
***Tsd County:*** Unknown
***State Waste Code:*** 352
***State Waste Code Desc:*** Other organic solids
***Tsd Epa ID:*** UTD991301748

***Tanner Information***

***Method Description:***
***Tons:*** 0.13
***Year:*** 1991
***Generator County Code:*** 30
***Generator County:*** Orange
***Method Code:*** 1
***Tsd County Code:*** 0
***Tsd County:***
***State Waste Code:*** 551
***State Waste Code Desc:*** Laboratory waste chemicals
***Tsd Epa ID:*** AZD049318007

***Tanner Information***

***Method Description:***
***Tons:*** 0.06
***Year:*** 1991
***Generator County Code:*** 30
***Generator County:*** Orange
***Method Code:*** H01
***Tsd County Code:*** 19
***Tsd County:*** Los Angeles
***State Waste Code:*** 343
***State Waste Code Desc:*** Unspecified organic liquid mixture
***Tsd Epa ID:*** CAD028409019

***Tanner Information***

***Method Description:***

***Tons:*** 0.01
***Year:*** 1991
***Generator County Code:*** 30
***Generator County:*** Orange
***Method Code:*** T01
***Tsd County Code:*** 19
***Tsd County:*** Los Angeles
***State Waste Code:*** 791
***State Waste Code Desc:*** Liquids with pH <= 2
***Tsd Epa ID:*** CAD050806850

***Tanner Information***

***Method Description:***
***Tons:*** 0
***Year:*** 1991
***Generator County Code:*** 30
***Generator County:*** Orange
***Method Code:***
***Tsd County Code:*** 0
***Tsd County:***
***State Waste Code:***
***State Waste Code Desc:***
***Tsd Epa ID:*** CAP028409019

***Tanner Information***

***Method Description:***
***Tons:*** 0.03
***Year:*** 1991
***Generator County Code:*** 30
***Generator County:*** Orange
***Method Code:*** T01
***Tsd County Code:*** 37
***Tsd County:*** San Diego
***State Waste Code:*** 123
***State Waste Code Desc:*** Unspecified alkaline solution
***Tsd Epa ID:*** CAT080010101

***Tanner Information***

***Method Description:***
***Tons:*** 0.41
***Year:*** 1991
***Generator County Code:*** 30
***Generator County:*** Orange
***Method Code:*** 1
***Tsd County Code:*** 19
***Tsd County:*** Los Angeles
***State Waste Code:*** 343
***State Waste Code Desc:*** Unspecified organic liquid mixture
***Tsd Epa ID:*** CAT080011059

***Tanner Information***

***Method Description:***
***Tons:*** 0
***Year:*** 1989
***Generator County Code:*** 0
***Generator County:***
***Method Code:***
***Tsd County Code:*** 42
***Tsd County:*** Santa Barbara
***State Waste Code:***
***State Waste Code Desc:***
***Tsd Epa ID:*** CAD020748125

***Tanner Information***

***Method Description:***
***Tons:*** 0
***Year:*** 1989
***Generator County Code:*** 0
***Generator County:***
***Method Code:***
***Tsd County Code:*** 37
***Tsd County:*** San Diego
***State Waste Code:***
***State Waste Code Desc:***
***Tsd Epa ID:*** CAD095894556

***Tanner Information***

***Method Description:***
***Tons:*** 0
***Year:*** 1989
***Generator County Code:*** 0
***Generator County:***
***Method Code:***
***Tsd County Code:*** 15
***Tsd County:*** Kern
***State Waste Code:***
***State Waste Code Desc:***
***Tsd Epa ID:*** CAD980883177

***Tanner Information***

***Method Description:***
***Tons:*** 0
***Year:*** 1989
***Generator County Code:*** 0
***Generator County:***
***Method Code:***
***Tsd County Code:*** 37
***Tsd County:*** San Diego
***State Waste Code:***
***State Waste Code Desc:***
***Tsd Epa ID:*** CAT080010101

***Tanner Information***

***Method Description:***
***Tons:*** 0.75
***Year:*** 1989
***Generator County Code:*** 30
***Generator County:*** Orange
***Method Code:*** D80
***Tsd County Code:*** 42
***Tsd County:*** Santa Barbara
***State Waste Code:*** 214
***State Waste Code Desc:*** Unspecified solvent mixture
***Tsd Epa ID:*** CAD020748125

***Tanner Information***

***Method Description:***
***Tons:*** 0.1
***Year:*** 1989
***Generator County Code:*** 30
***Generator County:*** Orange
***Method Code:*** D80
***Tsd County Code:*** 42
***Tsd County:*** Santa Barbara
***State Waste Code:*** 551
***State Waste Code Desc:*** Laboratory waste chemicals

***Tsd Epa ID:*** CAD020748125

***Tanner Information***

***Method Description:***
***Tons:*** 0.05
***Year:*** 1989
***Generator County Code:*** 30
***Generator County:*** Orange
***Method Code:*** D99
***Tsd County Code:*** 43
***Tsd County:*** Santa Clara
***State Waste Code:*** 551
***State Waste Code Desc:*** Laboratory waste chemicals
***Tsd Epa ID:*** CAD059494310

***Tanner Information***

***Method Description:***
***Tons:*** 0
***Year:*** 1989
***Generator County Code:*** 30
***Generator County:*** Orange
***Method Code:***
***Tsd County Code:*** 30
***Tsd County:*** Orange
***State Waste Code:***
***State Waste Code Desc:***
***Tsd Epa ID:*** CAD088504881

***Tanner Information***

***Method Description:***
***Tons:*** 0
***Year:*** 1989
***Generator County Code:*** 30
***Generator County:*** Orange
***Method Code:***
***Tsd County Code:*** 37
***Tsd County:*** San Diego
***State Waste Code:***
***State Waste Code Desc:***
***Tsd Epa ID:*** CAD095894556

***Tanner Information***

***Method Description:***
***Tons:*** 0.01
***Year:*** 1989
***Generator County Code:*** 30
***Generator County:*** Orange
***Method Code:*** D99
***Tsd County Code:*** 37
***Tsd County:*** San Diego
***State Waste Code:*** 551
***State Waste Code Desc:*** Laboratory waste chemicals
***Tsd Epa ID:*** CAD095894556

***Tanner Information***

***Method Description:***
***Tons:*** 0.12
***Year:*** 1989
***Generator County Code:*** 30
***Generator County:*** Orange
***Method Code:*** T01
***Tsd County Code:*** 37

***Tsd County:*** San Diego
***State Waste Code:*** 135
***State Waste Code Desc:*** Unspecified aqueous solution
***Tsd Epa ID:*** CAT080010101

***Tanner Information***

***Method Description:***
***Tons:*** 0
***Year:*** 1989
***Generator County Code:*** 0
***Generator County:***
***Method Code:*** 3
***Tsd County Code:*** 42
***Tsd County:*** Santa Barbara
***State Waste Code:*** 611
***State Waste Code Desc:*** Contaminated soil from site clean-up
***Tsd Epa ID:*** CAD020748125

***Tanner Information***

***Method Description:***
***Tons:*** 0.22
***Year:*** 1989
***Generator County Code:*** 0
***Generator County:***
***Method Code:***
***Tsd County Code:*** 37
***Tsd County:*** San Diego
***State Waste Code:*** 214
***State Waste Code Desc:*** Unspecified solvent mixture
***Tsd Epa ID:*** CAT080010101

***Tanner Information***

***Method Description:***
***Tons:*** 0.04
***Year:*** 1989
***Generator County Code:*** 30
***Generator County:*** Orange
***Method Code:*** D99
***Tsd County Code:*** 37
***Tsd County:*** San Diego
***State Waste Code:*** 221
***State Waste Code Desc:*** Waste oil and mixed oil
***Tsd Epa ID:*** CAD095894556

***Tanner Information***

***Method Description:***
***Tons:*** 0.3
***Year:*** 1989
***Generator County Code:*** 30
***Generator County:*** Orange
***Method Code:*** H01
***Tsd County Code:*** 37
***Tsd County:*** San Diego
***State Waste Code:*** 351
***State Waste Code Desc:*** Organic solids with halogens
***Tsd Epa ID:*** CAD095894556

***Tanner Information***

***Method Description:***
***Tons:*** 0
***Year:*** 1989
***Generator County Code:*** 30

***Generator County:*** Orange
***Method Code:***
***Tsd County Code:*** 15
***Tsd County:*** Kern
***State Waste Code:***
***State Waste Code Desc:***
***Tsd Epa ID:*** CAD980883177

***Tanner Information***

***Method Description:***
***Tons:*** 0.21
***Year:*** 1989
***Generator County Code:*** 30
***Generator County:*** Orange
***Method Code:*** H01
***Tsd County Code:*** 37
***Tsd County:*** San Diego
***State Waste Code:*** 551
***State Waste Code Desc:*** Laboratory waste chemicals
***Tsd Epa ID:*** CAT080010101

***Tanner Information***

***Method Description:***
***Tons:*** 0
***Year:*** 1990
***Generator County Code:*** 30
***Generator County:*** Orange
***Method Code:***
***Tsd County Code:*** 0
***Tsd County:***
***State Waste Code:***
***State Waste Code Desc:***
***Tsd Epa ID:*** NZT330010000

***Tanner Information***

***Method Description:***
***Tons:*** 2.52
***Year:*** 1990
***Generator County Code:*** 30
***Generator County:*** Orange
***Method Code:***
***Tsd County Code:*** 0
***Tsd County:***
***State Waste Code:*** 352
***State Waste Code Desc:*** Other organic solids
***Tsd Epa ID:*** NZT330010000

***Tanner Information***

***Method Description:***
***Tons:*** 0.02
***Year:*** 1991
***Generator County Code:*** 30
***Generator County:*** Orange
***Method Code:*** R01
***Tsd County Code:*** 99
***Tsd County:*** Unknown
***State Waste Code:*** 181
***State Waste Code Desc:*** Other inorganic solid waste
***Tsd Epa ID:*** AZD049318009

***Tanner Information***

***Method Description:***

***Tons:*** 0.21
***Year:*** 1991
***Generator County Code:*** 30
***Generator County:*** Orange
***Method Code:*** R01
***Tsd County Code:*** 99
***Tsd County:*** Unknown
***State Waste Code:*** 221
***State Waste Code Desc:*** Waste oil and mixed oil
***Tsd Epa ID:*** AZD049318009

***Tanner Information***

***Method Description:***
***Tons:*** 0.03
***Year:*** 1991
***Generator County Code:*** 30
***Generator County:*** Orange
***Method Code:*** R01
***Tsd County Code:*** 99
***Tsd County:*** Unknown
***State Waste Code:*** 352
***State Waste Code Desc:*** Other organic solids
***Tsd Epa ID:*** AZD049318009

***Tanner Information***

***Method Description:***
***Tons:*** 0
***Year:*** 1991
***Generator County Code:*** 30
***Generator County:*** Orange
***Method Code:***
***Tsd County Code:*** 0
***Tsd County:***
***State Waste Code:***
***State Waste Code Desc:***
***Tsd Epa ID:*** AZD049378009

***Tanner Information***

***Method Description:***
***Tons:*** 0
***Year:*** 1991
***Generator County Code:*** 30
***Generator County:*** Orange
***Method Code:***
***Tsd County Code:*** 34
***Tsd County:*** Sacramento
***State Waste Code:***
***State Waste Code Desc:***
***Tsd Epa ID:*** CAD980884183

***Tanner Information***

***Method Description:***
***Tons:*** 0.45
***Year:*** 1991
***Generator County Code:*** 30
***Generator County:*** Orange
***Method Code:*** H01
***Tsd County Code:*** 34
***Tsd County:*** Sacramento
***State Waste Code:*** 611
***State Waste Code Desc:*** Contaminated soil from site clean-up
***Tsd Epa ID:*** CAD980884183

***Tanner Information***

***Method Description:***
***Tons:*** 0
***Year:*** 1991
***Generator County Code:*** 30
***Generator County:*** Orange
***Method Code:***
***Tsd County Code:*** 37
***Tsd County:*** San Diego
***State Waste Code:***
***State Waste Code Desc:***
***Tsd Epa ID:*** CAT080010101

***Tanner Information***

***Method Description:***
***Tons:*** 0.07
***Year:*** 1991
***Generator County Code:*** 30
***Generator County:*** Orange
***Method Code:*** H01
***Tsd County Code:*** 37
***Tsd County:*** San Diego
***State Waste Code:*** 352
***State Waste Code Desc:*** Other organic solids
***Tsd Epa ID:*** CAT080010101

***Tanner Information***

***Method Description:***
***Tons:*** 1.94
***Year:*** 1991
***Generator County Code:*** 30
***Generator County:*** Orange
***Method Code:***
***Tsd County Code:*** 99
***Tsd County:*** Unknown
***State Waste Code:*** 181
***State Waste Code Desc:*** Other inorganic solid waste
***Tsd Epa ID:*** NVT330010000

***Tanner Information***

***Method Description:***
***Tons:*** 1.8
***Year:*** 1991
***Generator County Code:*** 30
***Generator County:*** Orange
***Method Code:***
***Tsd County Code:*** 99
***Tsd County:*** Unknown
***State Waste Code:*** 611
***State Waste Code Desc:*** Contaminated soil from site clean-up
***Tsd Epa ID:*** NVT330010000

***Tanner Information***

***Method Description:***
***Tons:*** 0.1
***Year:*** 1991
***Generator County Code:*** 30
***Generator County:*** Orange
***Method Code:*** D99
***Tsd County Code:*** 99
***Tsd County:*** Unknown
***State Waste Code:*** 352
***State Waste Code Desc:*** Other organic solids

***Tsd Epa ID:*** UTD991301748

***Tanner Information***

***Method Description:***
***Tons:*** 0.01
***Year:*** 1990
***Generator County Code:*** 0
***Generator County:***
***Method Code:***
***Tsd County Code:*** 16
***Tsd County:*** Kings
***State Waste Code:*** 331
***State Waste Code Desc:*** Off-specification, aged or surplus organics
***Tsd Epa ID:*** CAT000646117

***Tanner Information***

***Method Description:***
***Tons:*** 0
***Year:*** 1990
***Generator County Code:*** 0
***Generator County:***
***Method Code:***
***Tsd County Code:*** 0
***Tsd County:***
***State Waste Code:***
***State Waste Code Desc:***
***Tsd Epa ID:*** TND000645770

***Tanner Information***

***Method Description:***
***Tons:*** 0.1
***Year:*** 1990
***Generator County Code:*** 30
***Generator County:*** Orange
***Method Code:*** D80
***Tsd County Code:*** 99
***Tsd County:*** Unknown
***State Waste Code:*** 491
***State Waste Code Desc:*** Unspecified sludge waste
***Tsd Epa ID:*** AZD049318009

***Tanner Information***

***Method Description:***
***Tons:*** 0.25
***Year:*** 1990
***Generator County Code:*** 30
***Generator County:*** Orange
***Method Code:***
***Tsd County Code:*** 19
***Tsd County:*** Los Angeles
***State Waste Code:*** 611
***State Waste Code Desc:*** Contaminated soil from site clean-up
***Tsd Epa ID:*** CAD028409019

***Tanner Information***

***Method Description:***
***Tons:*** 0.11
***Year:*** 1990
***Generator County Code:*** 30
***Generator County:*** Orange
***Method Code:*** H01
***Tsd County Code:*** 37

***Tsd County:*** San Diego
***State Waste Code:*** 352
***State Waste Code Desc:*** Other organic solids
***Tsd Epa ID:*** CAD095894556

***Tanner Information***

***Method Description:***
***Tons:*** 0.17
***Year:*** 1990
***Generator County Code:*** 30
***Generator County:*** Orange
***Method Code:*** H01
***Tsd County Code:*** 34
***Tsd County:*** Sacramento
***State Waste Code:*** 131
***State Waste Code Desc:*** Aqueous solution (2 < pH < 12.5) containing reactive anions ...
***Tsd Epa ID:*** CAD980884183

***Tanner Information***

***Method Description:***
***Tons:*** 0
***Year:*** 1990
***Generator County Code:*** 30
***Generator County:*** Orange
***Method Code:***
***Tsd County Code:*** 16
***Tsd County:*** Kings
***State Waste Code:***
***State Waste Code Desc:***
***Tsd Epa ID:*** CAT000646117

***Tanner Information***

***Method Description:***
***Tons:*** 0.2
***Year:*** 1990
***Generator County Code:*** 30
***Generator County:*** Orange
***Method Code:*** H01
***Tsd County Code:*** 37
***Tsd County:*** San Diego
***State Waste Code:*** 135
***State Waste Code Desc:*** Unspecified aqueous solution
***Tsd Epa ID:*** CAT080010101

***Tanner Information***

***Method Description:***
***Tons:*** 0.77
***Year:*** 1990
***Generator County Code:*** 30
***Generator County:*** Orange
***Method Code:*** H01
***Tsd County Code:*** 37
***Tsd County:*** San Diego
***State Waste Code:*** 551
***State Waste Code Desc:*** Laboratory waste chemicals
***Tsd Epa ID:*** CAT080010101

***Tanner Information***

***Method Description:***
***Tons:*** 0.16
***Year:*** 1990
***Generator County Code:*** 30

***Generator County:*** Orange
***Method Code:*** T01
***Tsd County Code:*** 37
***Tsd County:*** San Diego
***State Waste Code:*** 551
***State Waste Code Desc:*** Laboratory waste chemicals
***Tsd Epa ID:*** CAT080010101

***Tanner Information***

***Method Description:***
***Tons:*** 0.22
***Year:*** 1992
***Generator County Code:*** 30
***Generator County:*** Orange
***Method Code:*** D80
***Tsd County Code:*** 99
***Tsd County:*** Unknown
***State Waste Code:*** 223
***State Waste Code Desc:*** Unspecified oil-containing waste
***Tsd Epa ID:*** AZD049318009

***Tanner Information***

***Method Description:***
***Tons:*** 0.3
***Year:*** 1992
***Generator County Code:*** 30
***Generator County:*** Orange
***Method Code:*** H01
***Tsd County Code:*** 19
***Tsd County:*** Los Angeles
***State Waste Code:*** 181
***State Waste Code Desc:*** Other inorganic solid waste
***Tsd Epa ID:*** CAD028409019

***Tanner Information***

***Method Description:***
***Tons:*** 0.07
***Year:*** 1992
***Generator County Code:*** 30
***Generator County:*** Orange
***Method Code:*** R01
***Tsd County Code:*** 19
***Tsd County:*** Los Angeles
***State Waste Code:*** 214
***State Waste Code Desc:*** Unspecified solvent mixture
***Tsd Epa ID:*** CAD050806850

***Tanner Information***

***Method Description:***
***Tons:*** 0
***Year:*** 1992
***Generator County Code:*** 30
***Generator County:*** Orange
***Method Code:***
***Tsd County Code:*** 15
***Tsd County:*** Kern
***State Waste Code:***
***State Waste Code Desc:***
***Tsd Epa ID:*** CAD980883177

***Tanner Information***

***Method Description:***

***Tons:*** 0
***Year:*** 1992
***Generator County Code:*** 30
***Generator County:*** Orange
***Method Code:***
***Tsd County Code:*** 19
***Tsd County:*** Los Angeles
***State Waste Code:***
***State Waste Code Desc:***
***Tsd Epa ID:*** CAD981458466

***Tanner Information***

***Method Description:***
***Tons:*** 0.07
***Year:*** 1992
***Generator County Code:*** 30
***Generator County:*** Orange
***Method Code:*** D99
***Tsd County Code:*** 16
***Tsd County:*** Kings
***State Waste Code:*** 352
***State Waste Code Desc:*** Other organic solids
***Tsd Epa ID:*** CAT000646117

***Tanner Information***

***Method Description:***
***Tons:*** 0
***Year:*** 1992
***Generator County Code:*** 30
***Generator County:*** Orange
***Method Code:***
***Tsd County Code:*** 19
***Tsd County:*** Los Angeles
***State Waste Code:***
***State Waste Code Desc:***
***Tsd Epa ID:*** CAT080013352

***Tanner Information***

***Method Description:***
***Tons:*** 0.27
***Year:*** 1992
***Generator County Code:*** 30
***Generator County:*** Orange
***Method Code:***
***Tsd County Code:*** 0
***Tsd County:***
***State Waste Code:*** 181
***State Waste Code Desc:*** Other inorganic solid waste
***Tsd Epa ID:*** NZT330010000

***Tanner Information***

***Method Description:***
***Tons:*** 0.72
***Year:*** 1992
***Generator County Code:*** 30
***Generator County:*** Orange
***Method Code:*** D80
***Tsd County Code:*** 99
***Tsd County:*** Unknown
***State Waste Code:*** 611
***State Waste Code Desc:*** Contaminated soil from site clean-up
***Tsd Epa ID:*** UTD991301748

***Tanner Information***

***Method Description:***
***Tons:*** 0.5
***Year:*** 1989
***Generator County Code:*** 0
***Generator County:***
***Method Code:***
***Tsd County Code:*** 37
***Tsd County:*** San Diego
***State Waste Code:*** 214
***State Waste Code Desc:*** Unspecified solvent mixture
***Tsd Epa ID:*** CAD095894556

***Tanner Information***

***Method Description:***
***Tons:*** 0.15
***Year:*** 1989
***Generator County Code:*** 0
***Generator County:***
***Method Code:*** 14
***Tsd County Code:*** 37
***Tsd County:*** San Diego
***State Waste Code:*** 352
***State Waste Code Desc:*** Other organic solids
***Tsd Epa ID:*** CAD095894556

***Tanner Information***

***Method Description:***
***Tons:*** 0.02
***Year:*** 1989
***Generator County Code:*** 0
***Generator County:***
***Method Code:*** 14
***Tsd County Code:*** 37
***Tsd County:*** San Diego
***State Waste Code:*** 551
***State Waste Code Desc:*** Laboratory waste chemicals
***Tsd Epa ID:*** CAT080010101

***Tanner Information***

***Method Description:***
***Tons:*** 0.1
***Year:*** 1989
***Generator County Code:*** 30
***Generator County:*** Orange
***Method Code:*** H01
***Tsd County Code:*** 37
***Tsd County:*** San Diego
***State Waste Code:*** 352
***State Waste Code Desc:*** Other organic solids
***Tsd Epa ID:*** CAD095894556

***Tanner Information***

***Method Description:***
***Tons:*** 0.14
***Year:*** 1989
***Generator County Code:*** 30
***Generator County:*** Orange
***Method Code:*** T01
***Tsd County Code:*** 37
***Tsd County:*** San Diego
***State Waste Code:*** 551
***State Waste Code Desc:*** Laboratory waste chemicals

***Tsd Epa ID:*** CAT080010101

***Tanner Information***

***Method Description:***
***Tons:*** 0.83
***Year:*** 1989
***Generator County Code:*** 30
***Generator County:*** Orange
***Method Code:*** R01
***Tsd County Code:*** 19
***Tsd County:*** Los Angeles
***State Waste Code:*** 221
***State Waste Code Desc:*** Waste oil and mixed oil
***Tsd Epa ID:*** CAT080013352

***Tanner Information***

***Method Description:***
***Tons:*** 1.51
***Year:*** 1992
***Generator County Code:*** 30
***Generator County:*** Orange
***Method Code:*** D80
***Tsd County Code:*** 99
***Tsd County:*** Unknown
***State Waste Code:*** 181
***State Waste Code Desc:*** Other inorganic solid waste
***Tsd Epa ID:*** AZD049318009

***Tanner Information***

***Method Description:***
***Tons:*** 0.1
***Year:*** 1992
***Generator County Code:*** 30
***Generator County:*** Orange
***Method Code:***
***Tsd County Code:*** 19
***Tsd County:*** Los Angeles
***State Waste Code:*** 512
***State Waste Code Desc:*** Other empty containers 30 gallons or more
***Tsd Epa ID:*** CAD000088252

***Tanner Information***

***Method Description:***
***Tons:*** 26.44
***Year:*** 1992
***Generator County Code:*** 30
***Generator County:*** Orange
***Method Code:*** 1
***Tsd County Code:*** 15
***Tsd County:*** Kern
***State Waste Code:***
***State Waste Code Desc:***
***Tsd Epa ID:*** CAD980883177

***Tanner Information***

***Method Description:***
***Tons:*** 0.01
***Year:*** 1992
***Generator County Code:*** 30
***Generator County:*** Orange
***Method Code:*** H01
***Tsd County Code:*** 34

***Tsd County:*** Sacramento
***State Waste Code:*** 343
***State Waste Code Desc:*** Unspecified organic liquid mixture
***Tsd Epa ID:*** CAD980884183

***Tanner Information***

***Method Description:***
***Tons:*** 1.00E-03
***Year:*** 1992
***Generator County Code:*** 30
***Generator County:*** Orange
***Method Code:*** D99
***Tsd County Code:*** 16
***Tsd County:*** Kings
***State Waste Code:*** 181
***State Waste Code Desc:*** Other inorganic solid waste
***Tsd Epa ID:*** CAT000646117

***Tanner Information***

***Method Description:***
***Tons:*** 3.72
***Year:*** 1992
***Generator County Code:*** 30
***Generator County:*** Orange
***Method Code:*** D80
***Tsd County Code:*** 16
***Tsd County:*** Kings
***State Waste Code:*** 352
***State Waste Code Desc:*** Other organic solids
***Tsd Epa ID:*** CAT000646117

***Tanner Information***

***Method Description:***
***Tons:*** 0
***Year:*** 1992
***Generator County Code:*** 30
***Generator County:*** Orange
***Method Code:***
***Tsd County Code:*** 37
***Tsd County:*** San Diego
***State Waste Code:***
***State Waste Code Desc:***
***Tsd Epa ID:*** CAT080010101

***Tanner Information***

***Method Description:***
***Tons:*** 0.15
***Year:*** 1992
***Generator County Code:*** 30
***Generator County:*** Orange
***Method Code:*** H01
***Tsd County Code:*** 37
***Tsd County:*** San Diego
***State Waste Code:*** 611
***State Waste Code Desc:*** Contaminated soil from site clean-up
***Tsd Epa ID:*** CAT080010101

***Tanner Information***

***Method Description:***
***Tons:*** 0.31
***Year:*** 1992
***Generator County Code:*** 30

***Generator County:*** Orange
***Method Code:*** H01
***Tsd County Code:*** 19
***Tsd County:*** Los Angeles
***State Waste Code:*** 343
***State Waste Code Desc:*** Unspecified organic liquid mixture
***Tsd Epa ID:*** CAT080011059

***Tanner Information***

***Method Description:***
***Tons:*** 0
***Year:*** 1992
***Generator County Code:*** 30
***Generator County:*** Orange
***Method Code:***
***Tsd County Code:*** 99
***Tsd County:*** Unknown
***State Waste Code:***
***State Waste Code Desc:***
***Tsd Epa ID:*** UTD991301748

***Tanner Information***

***Method Description:***
***Tons:*** 2.42
***Year:*** 1992
***Generator County Code:*** 30
***Generator County:*** Orange
***Method Code:*** D80
***Tsd County Code:*** 99
***Tsd County:*** Unknown
***State Waste Code:*** 352
***State Waste Code Desc:*** Other organic solids
***Tsd Epa ID:*** UTD991301748

***Tanner Information***

***Method Description:***
***Tons:*** 6.25
***Year:*** 1991
***Generator County Code:*** 30
***Generator County:*** Orange
***Method Code:*** 1
***Tsd County Code:*** 0
***Tsd County:***
***State Waste Code:*** 222
***State Waste Code Desc:*** Oil/water separation sludge
***Tsd Epa ID:***

***Tanner Information***

***Method Description:***
***Tons:*** 0.01
***Year:*** 1991
***Generator County Code:*** 30
***Generator County:*** Orange
***Method Code:*** 99
***Tsd County Code:*** 99
***Tsd County:*** Unknown
***State Waste Code:*** 551
***State Waste Code Desc:*** Laboratory waste chemicals
***Tsd Epa ID:*** AZD049318009

***Tanner Information***

***Method Description:***

***Tons:*** 0.07
***Year:*** 1991
***Generator County Code:*** 30
***Generator County:*** Orange
***Method Code:*** T01
***Tsd County Code:*** 99
***Tsd County:*** Unknown
***State Waste Code:*** 551
***State Waste Code Desc:*** Laboratory waste chemicals
***Tsd Epa ID:*** AZD049318009

***Tanner Information***

***Method Description:***
***Tons:*** 0.06
***Year:*** 1991
***Generator County Code:*** 30
***Generator County:*** Orange
***Method Code:*** D80
***Tsd County Code:*** 99
***Tsd County:*** Unknown
***State Waste Code:*** 612
***State Waste Code Desc:*** Household waste
***Tsd Epa ID:*** AZD049318009

***Tanner Information***

***Method Description:***
***Tons:*** 0
***Year:*** 1991
***Generator County Code:*** 30
***Generator County:*** Orange
***Method Code:***
***Tsd County Code:*** 19
***Tsd County:*** Los Angeles
***State Waste Code:***
***State Waste Code Desc:***
***Tsd Epa ID:*** CAD000088252

***Tanner Information***

***Method Description:***
***Tons:*** 0
***Year:*** 1991
***Generator County Code:*** 30
***Generator County:*** Orange
***Method Code:***
***Tsd County Code:*** 19
***Tsd County:*** Los Angeles
***State Waste Code:***
***State Waste Code Desc:***
***Tsd Epa ID:*** CAD028409019

***Tanner Information***

***Method Description:***
***Tons:*** 0.9
***Year:*** 1991
***Generator County Code:*** 30
***Generator County:*** Orange
***Method Code:*** 15
***Tsd County Code:*** 19
***Tsd County:*** Los Angeles
***State Waste Code:*** 141
***State Waste Code Desc:*** Off-specification, aged or surplus inorganics
***Tsd Epa ID:*** CAD028409019

***Tanner Information***

***Method Description:***
***Tons:*** 0.29
***Year:*** 1991
***Generator County Code:*** 30
***Generator County:*** Orange
***Method Code:*** H01
***Tsd County Code:*** 19
***Tsd County:*** Los Angeles
***State Waste Code:*** 461
***State Waste Code Desc:*** Paint sludge
***Tsd Epa ID:*** CAD028409019

***Tanner Information***

***Method Description:***
***Tons:*** 0.11
***Year:*** 1991
***Generator County Code:*** 30
***Generator County:*** Orange
***Method Code:*** T01
***Tsd County Code:*** 19
***Tsd County:*** Los Angeles
***State Waste Code:*** 181
***State Waste Code Desc:*** Other inorganic solid waste
***Tsd Epa ID:*** CAD050806850

***Tanner Information***

***Method Description:***
***Tons:*** 1
***Year:*** 1991
***Generator County Code:*** 30
***Generator County:*** Orange
***Method Code:*** H01
***Tsd County Code:*** 37
***Tsd County:*** San Diego
***State Waste Code:*** 221
***State Waste Code Desc:*** Waste oil and mixed oil
***Tsd Epa ID:*** CAT080010101

***Tanner Information***

***Method Description:***
***Tons:*** 0.12
***Year:*** 1991
***Generator County Code:*** 30
***Generator County:*** Orange
***Method Code:***
***Tsd County Code:*** 19
***Tsd County:*** Los Angeles
***State Waste Code:*** 352
***State Waste Code Desc:*** Other organic solids
***Tsd Epa ID:*** CAT080011059

***Tanner Information***

***Method Description:***
***Tons:*** 0
***Year:*** 1991
***Generator County Code:*** 30
***Generator County:*** Orange
***Method Code:***
***Tsd County Code:*** 19
***Tsd County:*** Los Angeles
***State Waste Code:***
***State Waste Code Desc:***

***Tsd Epa ID:*** CAT080013352

***Tanner Information***

***Method Description:***
***Tons:*** 0
***Year:*** 1991
***Generator County Code:*** 30
***Generator County:*** Orange
***Method Code:***
***Tsd County Code:*** 99
***Tsd County:*** Unknown
***State Waste Code:***
***State Waste Code Desc:***
***Tsd Epa ID:*** NVT330010000

***Tanner Information***

***Method Description:***
***Tons:*** 0.01
***Year:*** 1990
***Generator County Code:*** 30
***Generator County:*** Orange
***Method Code:*** 15
***Tsd County Code:*** 0
***Tsd County:***
***State Waste Code:*** 551
***State Waste Code Desc:*** Laboratory waste chemicals
***Tsd Epa ID:*** HFHQ38000457

***Tanner Information***

***Method Description:***
***Tons:*** 0
***Year:*** 1990
***Generator County Code:*** 30
***Generator County:*** Orange
***Method Code:***
***Tsd County Code:*** 99
***Tsd County:*** Unknown
***State Waste Code:***
***State Waste Code Desc:***
***Tsd Epa ID:*** NVT330010000

***Tanner Information***

***Method Description:***
***Tons:*** 0.25
***Year:*** 1990
***Generator County Code:*** 0
***Generator County:***
***Method Code:***
***Tsd County Code:*** 99
***Tsd County:*** Unknown
***State Waste Code:*** 343
***State Waste Code Desc:*** Unspecified organic liquid mixture
***Tsd Epa ID:*** AZD980892731

***Tanner Information***

***Method Description:***
***Tons:*** 4.10E-03
***Year:*** 1990
***Generator County Code:*** 0
***Generator County:***
***Method Code:***
***Tsd County Code:*** 16

***Tsd County:*** Kings
***State Waste Code:*** 122
***State Waste Code Desc:*** Alkaline solution without metals pH >= 12.5
***Tsd Epa ID:*** CAT000646117

***Tanner Information***

***Method Description:***
***Tons:*** 0
***Year:*** 1990
***Generator County Code:*** 0
***Generator County:***
***Method Code:***
***Tsd County Code:*** 37
***Tsd County:*** San Diego
***State Waste Code:***
***State Waste Code Desc:***
***Tsd Epa ID:*** CAT080010101

***Tanner Information***

***Method Description:***
***Tons:*** 0
***Year:*** 1990
***Generator County Code:*** 0
***Generator County:***
***Method Code:***
***Tsd County Code:*** 99
***Tsd County:*** Unknown
***State Waste Code:***
***State Waste Code Desc:***
***Tsd Epa ID:*** NVT330010000

***Tanner Information***

***Method Description:***
***Tons:*** 0.32
***Year:*** 1990
***Generator County Code:*** 0
***Generator County:***
***Method Code:***
***Tsd County Code:*** 0
***Tsd County:***
***State Waste Code:*** 343
***State Waste Code Desc:*** Unspecified organic liquid mixture
***Tsd Epa ID:*** TND000645770

***Tanner Information***

***Method Description:***
***Tons:*** 0.1
***Year:*** 1990
***Generator County Code:*** 30
***Generator County:*** Orange
***Method Code:*** T01
***Tsd County Code:*** 99
***Tsd County:*** Unknown
***State Waste Code:*** 122
***State Waste Code Desc:*** Alkaline solution without metals pH >= 12.5
***Tsd Epa ID:*** AZD049318009

***Tanner Information***

***Method Description:***
***Tons:*** 0.05
***Year:*** 1990
***Generator County Code:*** 30

***Generator County:*** Orange
***Method Code:*** 3
***Tsd County Code:*** 99
***Tsd County:*** Unknown
***State Waste Code:*** 352
***State Waste Code Desc:*** Other organic solids
***Tsd Epa ID:*** AZD049318009

***Tanner Information***

***Method Description:***
***Tons:*** 0.01
***Year:*** 1990
***Generator County Code:*** 30
***Generator County:*** Orange
***Method Code:*** D80
***Tsd County Code:*** 99
***Tsd County:*** Unknown
***State Waste Code:*** 352
***State Waste Code Desc:*** Other organic solids
***Tsd Epa ID:*** AZD049318009

***Tanner Information***

***Method Description:***
***Tons:*** 0.03
***Year:*** 1990
***Generator County Code:*** 30
***Generator County:*** Orange
***Method Code:*** 15
***Tsd County Code:*** 99
***Tsd County:*** Unknown
***State Waste Code:*** 791
***State Waste Code Desc:*** Liquids with pH <= 2
***Tsd Epa ID:*** AZD049318009

***Tanner Information***

***Method Description:***
***Tons:*** 0.04
***Year:*** 1990
***Generator County Code:*** 30
***Generator County:*** Orange
***Method Code:*** T01
***Tsd County Code:*** 19
***Tsd County:*** Los Angeles
***State Waste Code:*** 133
***State Waste Code Desc:*** Aqueous solution with total organic residues 10 percent or more
***Tsd Epa ID:*** CAD050806850

***Tanner Information***

***Method Description:***
***Tons:*** 0.12
***Year:*** 1990
***Generator County Code:*** 30
***Generator County:*** Orange
***Method Code:*** D99
***Tsd County Code:*** 37
***Tsd County:*** San Diego
***State Waste Code:*** 181
***State Waste Code Desc:*** Other inorganic solid waste
***Tsd Epa ID:*** CAD095894556

***Tanner Information***

***Method Description:***

***Tons:*** 0
***Year:*** 1990
***Generator County Code:*** 30
***Generator County:*** Orange
***Method Code:***
***Tsd County Code:*** 19
***Tsd County:*** Los Angeles
***State Waste Code:***
***State Waste Code Desc:***
***Tsd Epa ID:*** CAD097030993

***Tanner Information***

***Method Description:***
***Tons:*** 7.5
***Year:*** 1990
***Generator County Code:*** 30
***Generator County:*** Orange
***Method Code:*** R01
***Tsd County Code:*** 15
***Tsd County:*** Kern
***State Waste Code:*** 223
***State Waste Code Desc:*** Unspecified oil-containing waste
***Tsd Epa ID:*** CAD980883177

***Tanner Information***

***Method Description:***
***Tons:*** 1.45
***Year:*** 1990
***Generator County Code:*** 30
***Generator County:*** Orange
***Method Code:*** H01
***Tsd County Code:*** 34
***Tsd County:*** Sacramento
***State Waste Code:*** 352
***State Waste Code Desc:*** Other organic solids
***Tsd Epa ID:*** CAD980884183

***Tanner Information***

***Method Description:***
***Tons:*** 0.37
***Year:*** 1990
***Generator County Code:*** 30
***Generator County:*** Orange
***Method Code:*** H01
***Tsd County Code:*** 34
***Tsd County:*** Sacramento
***State Waste Code:*** 513
***State Waste Code Desc:*** Empty containers less than 30 gallons
***Tsd Epa ID:*** CAD980884183

***Tanner Information***

***Method Description:***
***Tons:*** 1.55
***Year:*** 1990
***Generator County Code:*** 30
***Generator County:*** Orange
***Method Code:*** H01
***Tsd County Code:*** 34
***Tsd County:*** Sacramento
***State Waste Code:*** 611
***State Waste Code Desc:*** Contaminated soil from site clean-up
***Tsd Epa ID:*** CAD980884183

***Tanner Information***

***Method Description:***
***Tons:*** 59.21
***Year:*** 1989
***Generator County Code:*** 30
***Generator County:*** Orange
***Method Code:*** R01
***Tsd County Code:*** 19
***Tsd County:*** Los Angeles
***State Waste Code:*** 223
***State Waste Code Desc:*** Unspecified oil-containing waste
***Tsd Epa ID:*** CAT080013352

***Tanner Information***

***Method Description:***
***Tons:*** 0
***Year:*** 1989
***Generator County Code:*** 30
***Generator County:*** Orange
***Method Code:***
***Tsd County Code:*** 42
***Tsd County:*** Santa Barbara
***State Waste Code:***
***State Waste Code Desc:***
***Tsd Epa ID:*** CAD020748125

***Tanner Information***

***Method Description:***
***Tons:*** 0.06
***Year:*** 1989
***Generator County Code:*** 30
***Generator County:*** Orange
***Method Code:*** D99
***Tsd County Code:*** 37
***Tsd County:*** San Diego
***State Waste Code:*** 135
***State Waste Code Desc:*** Unspecified aqueous solution
***Tsd Epa ID:*** CAD095894556

***Tanner Information***

***Method Description:***
***Tons:*** 0.17
***Year:*** 1989
***Generator County Code:*** 30
***Generator County:*** Orange
***Method Code:*** D99
***Tsd County Code:*** 37
***Tsd County:*** San Diego
***State Waste Code:*** 181
***State Waste Code Desc:*** Other inorganic solid waste
***Tsd Epa ID:*** CAD095894556

***Tanner Information***

***Method Description:***
***Tons:*** 0.1
***Year:*** 1989
***Generator County Code:*** 30
***Generator County:*** Orange
***Method Code:*** D99
***Tsd County Code:*** 37
***Tsd County:*** San Diego
***State Waste Code:*** 341
***State Waste Code Desc:*** Organic liquids (nonsolvents) with halogens

***Tsd Epa ID:*** CAD095894556

***Tanner Information***

***Method Description:***
***Tons:*** 0.2
***Year:*** 1989
***Generator County Code:*** 30
***Generator County:*** Orange
***Method Code:*** H01
***Tsd County Code:*** 34
***Tsd County:*** Sacramento
***State Waste Code:*** 352
***State Waste Code Desc:*** Other organic solids
***Tsd Epa ID:*** CAD980884183

***Tanner Information***

***Method Description:***
***Tons:*** 0.2
***Year:*** 1992
***Generator County Code:*** 30
***Generator County:*** Orange
***Method Code:*** D99
***Tsd County Code:*** 99
***Tsd County:*** Unknown
***State Waste Code:*** 135
***State Waste Code Desc:*** Unspecified aqueous solution
***Tsd Epa ID:*** AZD049318009

***Tanner Information***

***Method Description:***
***Tons:*** 0
***Year:*** 1992
***Generator County Code:*** 30
***Generator County:*** Orange
***Method Code:***
***Tsd County Code:*** 19
***Tsd County:*** Los Angeles
***State Waste Code:***
***State Waste Code Desc:***
***Tsd Epa ID:*** CAD000088252

***Tanner Information***

***Method Description:***
***Tons:*** 0
***Year:*** 1992
***Generator County Code:*** 30
***Generator County:*** Orange
***Method Code:***
***Tsd County Code:*** 19
***Tsd County:*** Los Angeles
***State Waste Code:***
***State Waste Code Desc:***
***Tsd Epa ID:*** CAD050806850

***Tanner Information***

***Method Description:***
***Tons:*** 1.04
***Year:*** 1992
***Generator County Code:*** 30
***Generator County:*** Orange
***Method Code:*** R01
***Tsd County Code:*** 15

***Tsd County:*** Kern
***State Waste Code:*** 221
***State Waste Code Desc:*** Waste oil and mixed oil
***Tsd Epa ID:*** CAD980883177

***Tanner Information***

***Method Description:***
***Tons:*** 0.15
***Year:*** 1992
***Generator County Code:*** 30
***Generator County:*** Orange
***Method Code:*** H01
***Tsd County Code:*** 34
***Tsd County:*** Sacramento
***State Waste Code:*** 513
***State Waste Code Desc:*** Empty containers less than 30 gallons
***Tsd Epa ID:*** CAD980884183

***Tanner Information***

***Method Description:***
***Tons:*** 0.04
***Year:*** 1992
***Generator County Code:*** 30
***Generator County:*** Orange
***Method Code:*** H01
***Tsd County Code:*** 34
***Tsd County:*** Sacramento
***State Waste Code:*** 551
***State Waste Code Desc:*** Laboratory waste chemicals
***Tsd Epa ID:*** CAD980884183

***Tanner Information***

***Method Description:***
***Tons:*** 8.20E-03
***Year:*** 1992
***Generator County Code:*** 30
***Generator County:*** Orange
***Method Code:***
***Tsd County Code:*** 16
***Tsd County:*** Kings
***State Waste Code:*** 122
***State Waste Code Desc:*** Alkaline solution without metals pH >= 12.5
***Tsd Epa ID:*** CAT000646117

***Tanner Information***

***Method Description:***
***Tons:*** 0.02
***Year:*** 1992
***Generator County Code:*** 30
***Generator County:*** Orange
***Method Code:*** D99
***Tsd County Code:*** 16
***Tsd County:*** Kings
***State Waste Code:*** 212
***State Waste Code Desc:*** Oxygenated solvents (acetone, butanol, ethyl acetate, etc.)
***Tsd Epa ID:*** CAT000646117

***Tanner Information***

***Method Description:***
***Tons:*** 0.01
***Year:*** 1992
***Generator County Code:*** 30

***Generator County:*** Orange
***Method Code:*** T01
***Tsd County Code:*** 37
***Tsd County:*** San Diego
***State Waste Code:*** 551
***State Waste Code Desc:*** Laboratory waste chemicals
***Tsd Epa ID:*** CAT080010101

***Tanner Information***

***Method Description:***
***Tons:*** 0.09
***Year:*** 1992
***Generator County Code:*** 30
***Generator County:*** Orange
***Method Code:***
***Tsd County Code:*** 99
***Tsd County:*** Unknown
***State Waste Code:*** 352
***State Waste Code Desc:*** Other organic solids
***Tsd Epa ID:*** NVT330010000

***Tanner Information***

***Method Description:***
***Tons:*** 0
***Year:*** 1991
***Generator County Code:*** 30
***Generator County:*** Orange
***Method Code:***
***Tsd County Code:*** 0
***Tsd County:***
***State Waste Code:***
***State Waste Code Desc:***
***Tsd Epa ID:*** AZ0049318009

***Tanner Information***

***Method Description:***
***Tons:*** 0.04
***Year:*** 1991
***Generator County Code:*** 30
***Generator County:*** Orange
***Method Code:*** R01
***Tsd County Code:*** 99
***Tsd County:*** Unknown
***State Waste Code:*** 341
***State Waste Code Desc:*** Organic liquids (nonsolvents) with halogens
***Tsd Epa ID:*** AZD049318009

***Tanner Information***

***Method Description:***
***Tons:*** 2.50E-03
***Year:*** 1991
***Generator County Code:*** 30
***Generator County:*** Orange
***Method Code:*** T03
***Tsd County Code:*** 99
***Tsd County:*** Unknown
***State Waste Code:*** 551
***State Waste Code Desc:*** Laboratory waste chemicals
***Tsd Epa ID:*** AZD049318009

***Tanner Information***

***Method Description:***

***Tons:*** 0.11
***Year:*** 1991
***Generator County Code:*** 30
***Generator County:*** Orange
***Method Code:*** D80
***Tsd County Code:*** 99
***Tsd County:*** Unknown
***State Waste Code:*** 611
***State Waste Code Desc:*** Contaminated soil from site clean-up
***Tsd Epa ID:*** AZD049318009

***Tanner Information***

***Method Description:***
***Tons:*** 0.04
***Year:*** 1991
***Generator County Code:*** 30
***Generator County:*** Orange
***Method Code:*** T01
***Tsd County Code:*** 99
***Tsd County:*** Unknown
***State Waste Code:*** 791
***State Waste Code Desc:*** Liquids with pH <= 2
***Tsd Epa ID:*** AZD049318009

***Tanner Information***

***Method Description:***
***Tons:*** 0.02
***Year:*** 1991
***Generator County Code:*** 30
***Generator County:*** Orange
***Method Code:*** T01
***Tsd County Code:*** 99
***Tsd County:*** Unknown
***State Waste Code:*** 792
***State Waste Code Desc:*** Liquids with pH <= 2 with metals
***Tsd Epa ID:*** AZD049318009

***Tanner Information***

***Method Description:***
***Tons:*** 0.01
***Year:*** 1991
***Generator County Code:*** 30
***Generator County:*** Orange
***Method Code:*** 15
***Tsd County Code:*** 0
***Tsd County:***
***State Waste Code:*** 551
***State Waste Code Desc:*** Laboratory waste chemicals
***Tsd Epa ID:*** AZD049378009

***Tanner Information***

***Method Description:***
***Tons:*** 0.14
***Year:*** 1991
***Generator County Code:*** 30
***Generator County:*** Orange
***Method Code:*** R01
***Tsd County Code:*** 19
***Tsd County:*** Los Angeles
***State Waste Code:*** 221
***State Waste Code Desc:*** Waste oil and mixed oil
***Tsd Epa ID:*** CAT080011059

***Tanner Information***

***Method Description:***
***Tons:*** 0.88
***Year:*** 1991
***Generator County Code:*** 30
***Generator County:*** Orange
***Method Code:***
***Tsd County Code:*** 0
***Tsd County:***
***State Waste Code:*** 181
***State Waste Code Desc:*** Other inorganic solid waste
***Tsd Epa ID:*** NZT330010000

***Tanner Information***

***Method Description:***
***Tons:*** 10.42
***Year:*** 1990
***Generator County Code:*** 0
***Generator County:***
***Method Code:*** 1
***Tsd County Code:*** 0
***Tsd County:***
***State Waste Code:*** 221
***State Waste Code Desc:*** Waste oil and mixed oil
***Tsd Epa ID:*** HAHQ36017252

***Tanner Information***

***Method Description:***
***Tons:*** 2.1
***Year:*** 1990
***Generator County Code:*** 0
***Generator County:***
***Method Code:***
***Tsd County Code:*** 99
***Tsd County:*** Unknown
***State Waste Code:*** 352
***State Waste Code Desc:*** Other organic solids
***Tsd Epa ID:*** NVT330010000

***Tanner Information***

***Method Description:***
***Tons:*** 0.01
***Year:*** 1990
***Generator County Code:*** 30
***Generator County:*** Orange
***Method Code:***
***Tsd County Code:*** 99
***Tsd County:*** Unknown
***State Waste Code:***
***State Waste Code Desc:***
***Tsd Epa ID:*** AZD049318009

***Tanner Information***

***Method Description:***
***Tons:*** 0.05
***Year:*** 1990
***Generator County Code:*** 30
***Generator County:*** Orange
***Method Code:*** 3
***Tsd County Code:*** 99
***Tsd County:*** Unknown
***State Waste Code:*** 135
***State Waste Code Desc:*** Unspecified aqueous solution

***Tsd Epa ID:*** AZD049318009

***Tanner Information***

***Method Description:***
***Tons:*** 0.01
***Year:*** 1990
***Generator County Code:*** 30
***Generator County:*** Orange
***Method Code:*** 3
***Tsd County Code:*** 99
***Tsd County:*** Unknown
***State Waste Code:*** 551
***State Waste Code Desc:*** Laboratory waste chemicals
***Tsd Epa ID:*** AZD049318009

***Tanner Information***

***Method Description:***
***Tons:*** 0.03
***Year:*** 1990
***Generator County Code:*** 30
***Generator County:*** Orange
***Method Code:*** T03
***Tsd County Code:*** 99
***Tsd County:*** Unknown
***State Waste Code:*** 551
***State Waste Code Desc:*** Laboratory waste chemicals
***Tsd Epa ID:*** AZD049318009

***Tanner Information***

***Method Description:***
***Tons:*** 0
***Year:*** 1990
***Generator County Code:*** 30
***Generator County:*** Orange
***Method Code:***
***Tsd County Code:*** 19
***Tsd County:*** Los Angeles
***State Waste Code:***
***State Waste Code Desc:***
***Tsd Epa ID:*** CAD028409019

***Tanner Information***

***Method Description:***
***Tons:*** 0.05
***Year:*** 1990
***Generator County Code:*** 30
***Generator County:*** Orange
***Method Code:***
***Tsd County Code:*** 34
***Tsd County:*** Sacramento
***State Waste Code:*** 322
***State Waste Code Desc:*** Biological waste other than sewage sludge
***Tsd Epa ID:*** CAD980884183

***Tanner Information***

***Method Description:***
***Tons:*** 37.92
***Year:*** 1990
***Generator County Code:*** 30
***Generator County:*** Orange
***Method Code:*** D80
***Tsd County Code:*** 16

***Tsd County:*** Kings
***State Waste Code:*** 611
***State Waste Code Desc:*** Contaminated soil from site clean-up
***Tsd Epa ID:*** CAT000646117

***Tanner Information***

***Method Description:***
***Tons:*** 0.67
***Year:*** 1990
***Generator County Code:*** 30
***Generator County:*** Orange
***Method Code:*** D80
***Tsd County Code:*** 99
***Tsd County:*** Unknown
***State Waste Code:*** 181
***State Waste Code Desc:*** Other inorganic solid waste
***Tsd Epa ID:*** AZD049318009

***Tanner Information***

***Method Description:***
***Tons:*** 0.02
***Year:*** 1990
***Generator County Code:*** 30
***Generator County:*** Orange
***Method Code:*** D80
***Tsd County Code:*** 99
***Tsd County:*** Unknown
***State Waste Code:*** 212
***State Waste Code Desc:*** Oxygenated solvents (acetone, butanol, ethyl acetate, etc.)
***Tsd Epa ID:*** AZD049318009

***Tanner Information***

***Method Description:***
***Tons:*** 0.01
***Year:*** 1990
***Generator County Code:*** 30
***Generator County:*** Orange
***Method Code:*** D99
***Tsd County Code:*** 99
***Tsd County:*** Unknown
***State Waste Code:*** 551
***State Waste Code Desc:*** Laboratory waste chemicals
***Tsd Epa ID:*** AZD049318009

***Tanner Information***

***Method Description:***
***Tons:*** 0.4
***Year:*** 1990
***Generator County Code:*** 30
***Generator County:*** Orange
***Method Code:*** H01
***Tsd County Code:*** 19
***Tsd County:*** Los Angeles
***State Waste Code:*** 122
***State Waste Code Desc:*** Alkaline solution without metals pH >= 12.5
***Tsd Epa ID:*** CAD028409019

***Tanner Information***

***Method Description:***
***Tons:*** 0.05
***Year:*** 1990
***Generator County Code:*** 30

***Generator County:*** Orange
***Method Code:*** H01
***Tsd County Code:*** 19
***Tsd County:*** Los Angeles
***State Waste Code:*** 611
***State Waste Code Desc:*** Contaminated soil from site clean-up
***Tsd Epa ID:*** CAD044429835

***Tanner Information***

***Method Description:***
***Tons:*** 0
***Year:*** 1990
***Generator County Code:*** 30
***Generator County:*** Orange
***Method Code:***
***Tsd County Code:*** 0
***Tsd County:***
***State Waste Code:***
***State Waste Code Desc:***
***Tsd Epa ID:*** CAD947448170

***Tanner Information***

***Method Description:***
***Tons:*** 0
***Year:*** 1990
***Generator County Code:*** 30
***Generator County:*** Orange
***Method Code:***
***Tsd County Code:*** 15
***Tsd County:*** Kern
***State Waste Code:***
***State Waste Code Desc:***
***Tsd Epa ID:*** CAD980883177

***Tanner Information***

***Method Description:***
***Tons:*** 0
***Year:*** 1990
***Generator County Code:*** 30
***Generator County:*** Orange
***Method Code:***
***Tsd County Code:*** 34
***Tsd County:*** Sacramento
***State Waste Code:***
***State Waste Code Desc:***
***Tsd Epa ID:*** CAD980884183

***Tanner Information***

***Method Description:***
***Tons:*** 0.07
***Year:*** 1990
***Generator County Code:*** 30
***Generator County:*** Orange
***Method Code:*** H01
***Tsd County Code:*** 34
***Tsd County:*** Sacramento
***State Waste Code:*** 512
***State Waste Code Desc:*** Other empty containers 30 gallons or more
***Tsd Epa ID:*** CAD980884183

***Tanner Information***

***Method Description:***

***Tons:*** 0.21
***Year:*** 1990
***Generator County Code:*** 30
***Generator County:*** Orange
***Method Code:*** 3
***Tsd County Code:*** 0
***Tsd County:***
***State Waste Code:*** 181
***State Waste Code Desc:*** Other inorganic solid waste
***Tsd Epa ID:*** NZT330010000

***Tanner Information***

***Method Description:***
***Tons:*** 0
***Year:*** 1990
***Generator County Code:*** 0
***Generator County:***
***Method Code:***
***Tsd County Code:*** 99
***Tsd County:*** Unknown
***State Waste Code:***
***State Waste Code Desc:***
***Tsd Epa ID:*** AZD980892731

***Tanner Information***

***Method Description:***
***Tons:*** 0.15
***Year:*** 1990
***Generator County Code:*** 0
***Generator County:***
***Method Code:***
***Tsd County Code:*** 37
***Tsd County:*** San Diego
***State Waste Code:*** 551
***State Waste Code Desc:*** Laboratory waste chemicals
***Tsd Epa ID:*** CAT080010101

***Tanner Information***

***Method Description:***
***Tons:*** 0.02
***Year:*** 1990
***Generator County Code:*** 30
***Generator County:*** Orange
***Method Code:*** 15
***Tsd County Code:*** 99
***Tsd County:*** Unknown
***State Waste Code:***
***State Waste Code Desc:***
***Tsd Epa ID:*** AZD049318009

---

***Site:***
***ORANGE COUNTY ORANGE CA 958140000***

HIST MANIFEST

***Gen EPA ID:*** CAD981403850
***Create Date:*** 07/02/1986 0:00
***Inact Date:*** 01/01/1990 0:00
***Facility Mail Street:*** 400 P ST
***Facility Mail City:*** SACRAMENTO
***Facility Mail State:*** CA
***Facility Mail Zip:*** 958140000
***Contact Phone(s):*** 9163242445
***File Year(s):*** 1986; 1987; 1988; 1989; 1990; 1991; 1992
***Contact Name(s):*** BOB BAXTER/PLANNING

***Tanner Information***

***Method Description:***
***Tons:*** 7.49
***Year:*** 1988
***Generator County Code:*** 30
***Generator County:*** Orange
***Method Code:*** D80
***Tsd County Code:*** 42
***Tsd County:*** Santa Barbara
***State Waste Code:*** 352
***State Waste Code Desc:*** Other organic solids
***Tsd Epa ID:*** CAD020748125

***Tanner Information***

***Method Description:***
***Tons:*** 0.84
***Year:*** 1988
***Generator County Code:*** 30
***Generator County:*** Orange
***Method Code:*** UNK
***Tsd County Code:*** 42
***Tsd County:*** Santa Barbara
***State Waste Code:*** 352
***State Waste Code Desc:*** Other organic solids
***Tsd Epa ID:*** CAD020748125

***Tanner Information***

***Method Description:***
***Tons:*** 25.12
***Year:*** 1988
***Generator County Code:*** 30
***Generator County:*** Orange
***Method Code:*** D80
***Tsd County Code:*** 42
***Tsd County:*** Santa Barbara
***State Waste Code:*** 612
***State Waste Code Desc:*** Household waste
***Tsd Epa ID:*** CAD020748125

***Tanner Information***

***Method Description:***
***Tons:*** 0
***Year:*** 1988
***Generator County Code:*** 30
***Generator County:*** Orange
***Method Code:***
***Tsd County Code:*** 34
***Tsd County:*** Sacramento
***State Waste Code:***
***State Waste Code Desc:***
***Tsd Epa ID:*** CAD980884183

***Tanner Information***

***Method Description:***
***Tons:*** 0
***Year:*** 1988
***Generator County Code:*** 30
***Generator County:*** Orange
***Method Code:***
***Tsd County Code:*** 37
***Tsd County:*** San Diego
***State Waste Code:***
***State Waste Code Desc:***

***Tsd Epa ID:*** CAT080010101

***Tanner Information***

***Method Description:***
***Tons:*** 0.49
***Year:*** 1988
***Generator County Code:*** 30
***Generator County:*** Orange
***Method Code:*** T01
***Tsd County Code:*** 37
***Tsd County:*** San Diego
***State Waste Code:*** 612
***State Waste Code Desc:*** Household waste
***Tsd Epa ID:*** CAT080010101

***Tanner Information***

***Method Description:***
***Tons:*** 21.94
***Year:*** 1989
***Generator County Code:*** 30
***Generator County:*** Orange
***Method Code:*** D80
***Tsd County Code:*** 42
***Tsd County:*** Santa Barbara
***State Waste Code:*** 611
***State Waste Code Desc:*** Contaminated soil from site clean-up
***Tsd Epa ID:*** CAD020748125

***Tanner Information***

***Method Description:***
***Tons:*** 0
***Year:*** 1989
***Generator County Code:*** 30
***Generator County:*** Orange
***Method Code:***
***Tsd County Code:*** 19
***Tsd County:*** Los Angeles
***State Waste Code:***
***State Waste Code Desc:***
***Tsd Epa ID:*** CAD050806850

***Tanner Information***

***Method Description:***
***Tons:*** 0
***Year:*** 1989
***Generator County Code:*** 30
***Generator County:*** Orange
***Method Code:***
***Tsd County Code:*** 37
***Tsd County:*** San Diego
***State Waste Code:***
***State Waste Code Desc:***
***Tsd Epa ID:*** CAT080010101

***Tanner Information***

***Method Description:***
***Tons:*** 0.08
***Year:*** 1989
***Generator County Code:*** 30
***Generator County:*** Orange
***Method Code:*** H01
***Tsd County Code:*** 37

***Tsd County:*** San Diego
***State Waste Code:*** 214
***State Waste Code Desc:*** Unspecified solvent mixture
***Tsd Epa ID:*** CAT080010101

***Tanner Information***

***Method Description:***
***Tons:*** 0.49
***Year:*** 1989
***Generator County Code:*** 30
***Generator County:*** Orange
***Method Code:*** H01
***Tsd County Code:*** 37
***Tsd County:*** San Diego
***State Waste Code:*** 551
***State Waste Code Desc:*** Laboratory waste chemicals
***Tsd Epa ID:*** CAT080010101

***Tanner Information***

***Method Description:***
***Tons:*** 0.83
***Year:*** 1987
***Generator County Code:*** 30
***Generator County:*** Orange
***Method Code:*** 1
***Tsd County Code:*** 0
***Tsd County:***
***State Waste Code:*** 221
***State Waste Code Desc:*** Waste oil and mixed oil
***Tsd Epa ID:***

***Tanner Information***

***Method Description:***
***Tons:*** 0.84
***Year:*** 1987
***Generator County Code:*** 30
***Generator County:*** Orange
***Method Code:*** 3
***Tsd County Code:*** 0
***Tsd County:***
***State Waste Code:*** 611
***State Waste Code Desc:*** Contaminated soil from site clean-up
***Tsd Epa ID:***

***Tanner Information***

***Method Description:***
***Tons:*** 0
***Year:*** 1987
***Generator County Code:*** 30
***Generator County:*** Orange
***Method Code:***
***Tsd County Code:*** 19
***Tsd County:*** Los Angeles
***State Waste Code:***
***State Waste Code Desc:***
***Tsd Epa ID:*** CAD008302903

***Tanner Information***

***Method Description:***
***Tons:*** 1.35
***Year:*** 1987
***Generator County Code:*** 30

***Generator County:*** Orange
***Method Code:*** D80
***Tsd County Code:*** 42
***Tsd County:*** Santa Barbara
***State Waste Code:*** 113
***State Waste Code Desc:***
***Tsd Epa ID:*** CAD020748125

***Tanner Information***

***Method Description:***
***Tons:*** 4.51
***Year:*** 1987
***Generator County Code:*** 30
***Generator County:*** Orange
***Method Code:*** D80
***Tsd County Code:*** 42
***Tsd County:*** Santa Barbara
***State Waste Code:*** 352
***State Waste Code Desc:*** Other organic solids
***Tsd Epa ID:*** CAD020748125

***Tanner Information***

***Method Description:***
***Tons:*** 0.6
***Year:*** 1987
***Generator County Code:*** 30
***Generator County:*** Orange
***Method Code:*** D80
***Tsd County Code:*** 42
***Tsd County:*** Santa Barbara
***State Waste Code:*** 611
***State Waste Code Desc:*** Contaminated soil from site clean-up
***Tsd Epa ID:*** CAD020748125

***Tanner Information***

***Method Description:***
***Tons:*** 0
***Year:*** 1987
***Generator County Code:*** 30
***Generator County:*** Orange
***Method Code:*** 14
***Tsd County Code:*** 19
***Tsd County:*** Los Angeles
***State Waste Code:*** 261
***State Waste Code Desc:*** Polychlorinated biphenyls and material containing PCBs
***Tsd Epa ID:*** CAD980665947

***Tanner Information***

***Method Description:***
***Tons:*** 13.48
***Year:*** 1987
***Generator County Code:*** 30
***Generator County:*** Orange
***Method Code:*** 6
***Tsd County Code:*** 15
***Tsd County:*** Kern
***State Waste Code:*** 611
***State Waste Code Desc:*** Contaminated soil from site clean-up
***Tsd Epa ID:*** CAD980675276

***Tanner Information***

***Method Description:***

***Tons:*** 0
***Year:*** 1987
***Generator County Code:*** 30
***Generator County:*** Orange
***Method Code:***
***Tsd County Code:*** 16
***Tsd County:*** Kings
***State Waste Code:***
***State Waste Code Desc:***
***Tsd Epa ID:*** CAT000646117

***Tanner Information***

***Method Description:***
***Tons:*** 10.8
***Year:*** 1987
***Generator County Code:*** 30
***Generator County:*** Orange
***Method Code:*** D80
***Tsd County Code:*** 16
***Tsd County:*** Kings
***State Waste Code:*** 612
***State Waste Code Desc:*** Household waste
***Tsd Epa ID:*** CAT000646117

***Tanner Information***

***Method Description:***
***Tons:*** 0
***Year:*** 1990
***Generator County Code:*** 30
***Generator County:*** Orange
***Method Code:***
***Tsd County Code:*** 19
***Tsd County:*** Los Angeles
***State Waste Code:***
***State Waste Code Desc:***
***Tsd Epa ID:*** CAD042245001

***Tanner Information***

***Method Description:***
***Tons:*** 0.45
***Year:*** 1990
***Generator County Code:*** 30
***Generator County:*** Orange
***Method Code:*** R01
***Tsd County Code:*** 19
***Tsd County:*** Los Angeles
***State Waste Code:*** 491
***State Waste Code Desc:*** Unspecified sludge waste
***Tsd Epa ID:*** CAD042245001

***Tanner Information***

***Method Description:***
***Tons:*** 28.65
***Year:*** 1990
***Generator County Code:*** 30
***Generator County:*** Orange
***Method Code:*** D99
***Tsd County Code:*** 39
***Tsd County:*** San Joaquin
***State Waste Code:*** 151
***State Waste Code Desc:*** Asbestos containing waste
***Tsd Epa ID:*** CAD990794133

***Tanner Information***

***Method Description:***
***Tons:*** 0
***Year:*** 1990
***Generator County Code:*** 30
***Generator County:*** Orange
***Method Code:***
***Tsd County Code:*** 19
***Tsd County:*** Los Angeles
***State Waste Code:***
***State Waste Code Desc:***
***Tsd Epa ID:*** CAT000613893

***Tanner Information***

***Method Description:***
***Tons:*** 1.14
***Year:*** 1992
***Generator County Code:*** 30
***Generator County:*** Orange
***Method Code:*** R01
***Tsd County Code:*** 19
***Tsd County:*** Los Angeles
***State Waste Code:*** 214
***State Waste Code Desc:*** Unspecified solvent mixture
***Tsd Epa ID:*** CAD089446710

***Tanner Information***

***Method Description:***
***Tons:*** 1.77
***Year:*** 1991
***Generator County Code:*** 30
***Generator County:*** Orange
***Method Code:*** 1
***Tsd County Code:*** 19
***Tsd County:*** Los Angeles
***State Waste Code:***
***State Waste Code Desc:***
***Tsd Epa ID:*** CAD042245001

***Tanner Information***

***Method Description:***
***Tons:*** 1.85
***Year:*** 1991
***Generator County Code:*** 30
***Generator County:*** Orange
***Method Code:*** R01
***Tsd County Code:*** 19
***Tsd County:*** Los Angeles
***State Waste Code:*** 213
***State Waste Code Desc:*** Hydrocarbon solvents (benzene, hexane, Stoddard, Etc.)
***Tsd Epa ID:*** CAD042245001

***Tanner Information***

***Method Description:***
***Tons:*** 0.35
***Year:*** 1991
***Generator County Code:*** 30
***Generator County:*** Orange
***Method Code:*** H01
***Tsd County Code:*** 34
***Tsd County:*** Sacramento
***State Waste Code:*** 141
***State Waste Code Desc:*** Off-specification, aged or surplus inorganics

***Tsd Epa ID:*** CAD980884183

***Tanner Information***

***Method Description:***
***Tons:*** 2.91
***Year:*** 1991
***Generator County Code:*** 30
***Generator County:*** Orange
***Method Code:*** R01
***Tsd County Code:*** 19
***Tsd County:*** Los Angeles
***State Waste Code:*** 223
***State Waste Code Desc:*** Unspecified oil-containing waste
***Tsd Epa ID:*** CAT080033681

***Tanner Information***

***Method Description:***
***Tons:*** 0.77
***Year:*** 1991
***Generator County Code:*** 30
***Generator County:*** Orange
***Method Code:***
***Tsd County Code:*** 0
***Tsd County:***
***State Waste Code:*** 221
***State Waste Code Desc:*** Waste oil and mixed oil
***Tsd Epa ID:*** FLD980711071

***Tanner Information***

***Method Description:***
***Tons:*** 0
***Year:*** 1991
***Generator County Code:*** 30
***Generator County:*** Orange
***Method Code:***
***Tsd County Code:*** 99
***Tsd County:*** Unknown
***State Waste Code:***
***State Waste Code Desc:***
***Tsd Epa ID:*** UTD991301748

***Tanner Information***

***Method Description:***
***Tons:*** 0.3
***Year:*** 1986
***Generator County Code:*** 30
***Generator County:*** Orange
***Method Code:***
***Tsd County Code:*** 0
***Tsd County:***
***State Waste Code:*** 231
***State Waste Code Desc:*** Pesticide rinse water
***Tsd Epa ID:***

***Tanner Information***

***Method Description:***
***Tons:*** 0.48
***Year:*** 1986
***Generator County Code:*** 30
***Generator County:*** Orange
***Method Code:*** D80
***Tsd County Code:*** 42

***Tsd County:*** Santa Barbara
***State Waste Code:*** 272
***State Waste Code Desc:*** Polymeric resin waste
***Tsd Epa ID:*** CAD020748125

***Tanner Information***

***Method Description:***
***Tons:*** 8.42
***Year:*** 1986
***Generator County Code:*** 30
***Generator County:*** Orange
***Method Code:*** D80
***Tsd County Code:*** 42
***Tsd County:*** Santa Barbara
***State Waste Code:*** 331
***State Waste Code Desc:*** Off-specification, aged or surplus organics
***Tsd Epa ID:*** CAD020748125

***Tanner Information***

***Method Description:***
***Tons:*** 5.08
***Year:*** 1986
***Generator County Code:*** 30
***Generator County:*** Orange
***Method Code:*** D80
***Tsd County Code:*** 42
***Tsd County:*** Santa Barbara
***State Waste Code:*** 352
***State Waste Code Desc:*** Other organic solids
***Tsd Epa ID:*** CAD020748125

***Tanner Information***

***Method Description:***
***Tons:*** 0.84
***Year:*** 1988
***Generator County Code:*** 30
***Generator County:*** Orange
***Method Code:*** 3
***Tsd County Code:*** 42
***Tsd County:*** Santa Barbara
***State Waste Code:*** 513
***State Waste Code Desc:*** Empty containers less than 30 gallons
***Tsd Epa ID:*** CAD020748125

***Tanner Information***

***Method Description:***
***Tons:*** 0
***Year:*** 1988
***Generator County Code:*** 30
***Generator County:*** Orange
***Method Code:*** 3
***Tsd County Code:*** 42
***Tsd County:*** Santa Barbara
***State Waste Code:*** 551
***State Waste Code Desc:*** Laboratory waste chemicals
***Tsd Epa ID:*** CAD020748125

***Tanner Information***

***Method Description:***
***Tons:*** 0.22
***Year:*** 1988
***Generator County Code:*** 30

***Generator County:*** Orange
***Method Code:*** D99
***Tsd County Code:*** 37
***Tsd County:*** San Diego
***State Waste Code:*** 491
***State Waste Code Desc:*** Unspecified sludge waste
***Tsd Epa ID:*** CAD095894556

***Tanner Information***

***Method Description:***
***Tons:*** 0
***Year:*** 1988
***Generator County Code:*** 30
***Generator County:*** Orange
***Method Code:***
***Tsd County Code:*** 16
***Tsd County:*** Kings
***State Waste Code:***
***State Waste Code Desc:***
***Tsd Epa ID:*** CAT000646117

***Tanner Information***

***Method Description:***
***Tons:*** 0.02
***Year:*** 1990
***Generator County Code:*** 30
***Generator County:*** Orange
***Method Code:***
***Tsd County Code:*** 19
***Tsd County:*** Los Angeles
***State Waste Code:*** 513
***State Waste Code Desc:*** Empty containers less than 30 gallons
***Tsd Epa ID:*** CAD089446710

***Tanner Information***

***Method Description:***
***Tons:*** 0.1
***Year:*** 1990
***Generator County Code:*** 30
***Generator County:*** Orange
***Method Code:*** H01
***Tsd County Code:*** 37
***Tsd County:*** San Diego
***State Waste Code:*** 291
***State Waste Code Desc:*** Latex waste
***Tsd Epa ID:*** CAD095894556

***Tanner Information***

***Method Description:***
***Tons:*** 0.39
***Year:*** 1990
***Generator County Code:*** 30
***Generator County:*** Orange
***Method Code:*** H01
***Tsd County Code:*** 19
***Tsd County:*** Los Angeles
***State Waste Code:*** 214
***State Waste Code Desc:*** Unspecified solvent mixture
***Tsd Epa ID:*** CAD099452708

***Tanner Information***

***Method Description:***

***Tons:*** 0.01
***Year:*** 1990
***Generator County Code:*** 30
***Generator County:*** Orange
***Method Code:*** 3
***Tsd County Code:*** 99
***Tsd County:*** Unknown
***State Waste Code:***
***State Waste Code Desc:***
***Tsd Epa ID:*** IDD073114654

***Tanner Information***

***Method Description:***
***Tons:*** 0
***Year:*** 1990
***Generator County Code:*** 30
***Generator County:*** Orange
***Method Code:***
***Tsd County Code:*** 0
***Tsd County:***
***State Waste Code:***
***State Waste Code Desc:***
***Tsd Epa ID:*** NZT330010000

***Tanner Information***

***Method Description:***
***Tons:*** 0.63
***Year:*** 1990
***Generator County Code:*** 30
***Generator County:*** Orange
***Method Code:***
***Tsd County Code:*** 0
***Tsd County:***
***State Waste Code:*** 181
***State Waste Code Desc:*** Other inorganic solid waste
***Tsd Epa ID:*** NZT330010000

***Tanner Information***

***Method Description:***
***Tons:*** 0.27
***Year:*** 1991
***Generator County Code:*** 30
***Generator County:*** Orange
***Method Code:*** R01
***Tsd County Code:*** 19
***Tsd County:*** Los Angeles
***State Waste Code:*** 343
***State Waste Code Desc:*** Unspecified organic liquid mixture
***Tsd Epa ID:*** CAD099452708

***Tanner Information***

***Method Description:***
***Tons:*** 0
***Year:*** 1991
***Generator County Code:*** 30
***Generator County:*** Orange
***Method Code:***
***Tsd County Code:*** 19
***Tsd County:*** Los Angeles
***State Waste Code:***
***State Waste Code Desc:***
***Tsd Epa ID:*** CAT080011059

***Tanner Information***

***Method Description:***
***Tons:*** 0.3
***Year:*** 1991
***Generator County Code:*** 30
***Generator County:*** Orange
***Method Code:***
***Tsd County Code:*** 99
***Tsd County:*** Unknown
***State Waste Code:*** 352
***State Waste Code Desc:*** Other organic solids
***Tsd Epa ID:*** UTD991301748

***Tanner Information***

***Method Description:***
***Tons:*** 0.01
***Year:*** 1991
***Generator County Code:*** 30
***Generator County:*** Orange
***Method Code:***
***Tsd County Code:*** 19
***Tsd County:*** Los Angeles
***State Waste Code:*** 513
***State Waste Code Desc:*** Empty containers less than 30 gallons
***Tsd Epa ID:*** CAD000088252

***Tanner Information***

***Method Description:***
***Tons:*** 0
***Year:*** 1989
***Generator County Code:*** 30
***Generator County:*** Orange
***Method Code:***
***Tsd County Code:*** 41
***Tsd County:*** San Mateo
***State Waste Code:***
***State Waste Code Desc:***
***Tsd Epa ID:*** CAD009452657

***Tanner Information***

***Method Description:***
***Tons:*** 3.54
***Year:*** 1989
***Generator County Code:*** 30
***Generator County:*** Orange
***Method Code:*** R01
***Tsd County Code:*** 41
***Tsd County:*** San Mateo
***State Waste Code:*** 612
***State Waste Code Desc:*** Household waste
***Tsd Epa ID:*** CAD009452657

***Tanner Information***

***Method Description:***
***Tons:*** 0.43
***Year:*** 1989
***Generator County Code:*** 30
***Generator County:*** Orange
***Method Code:*** D80
***Tsd County Code:*** 42
***Tsd County:*** Santa Barbara
***State Waste Code:*** 221
***State Waste Code Desc:*** Waste oil and mixed oil

***Tsd Epa ID:*** CAD020748125

***Tanner Information***

***Method Description:***
***Tons:*** 1.68
***Year:*** 1989
***Generator County Code:*** 30
***Generator County:*** Orange
***Method Code:*** D80
***Tsd County Code:*** 42
***Tsd County:*** Santa Barbara
***State Waste Code:*** 352
***State Waste Code Desc:*** Other organic solids
***Tsd Epa ID:*** CAD020748125

***Tanner Information***

***Method Description:***
***Tons:*** 0
***Year:*** 1989
***Generator County Code:*** 30
***Generator County:*** Orange
***Method Code:***
***Tsd County Code:*** 19
***Tsd County:*** Los Angeles
***State Waste Code:***
***State Waste Code Desc:***
***Tsd Epa ID:*** CAD067786749

***Tanner Information***

***Method Description:***
***Tons:*** 0.18
***Year:*** 1989
***Generator County Code:*** 30
***Generator County:*** Orange
***Method Code:***
***Tsd County Code:*** 37
***Tsd County:*** San Diego
***State Waste Code:*** 612
***State Waste Code Desc:*** Household waste
***Tsd Epa ID:*** CAD095894556

***Tanner Information***

***Method Description:***
***Tons:*** 0.22
***Year:*** 1989
***Generator County Code:*** 30
***Generator County:*** Orange
***Method Code:*** 99
***Tsd County Code:*** 37
***Tsd County:*** San Diego
***State Waste Code:*** 612
***State Waste Code Desc:*** Household waste
***Tsd Epa ID:*** CAD095894556

***Tanner Information***

***Method Description:***
***Tons:*** 0.84
***Year:*** 1989
***Generator County Code:*** 30
***Generator County:*** Orange
***Method Code:*** 99
***Tsd County Code:*** 36

***Tsd County:*** San Bernardino
***State Waste Code:*** 612
***State Waste Code Desc:*** Household waste
***Tsd Epa ID:*** CAT080022148

***Tanner Information***

***Method Description:***
***Tons:*** 2.08
***Year:*** 1989
***Generator County Code:*** 30
***Generator County:*** Orange
***Method Code:*** 1
***Tsd County Code:*** 0
***Tsd County:***
***State Waste Code:*** 221
***State Waste Code Desc:*** Waste oil and mixed oil
***Tsd Epa ID:*** HAHQ36017252

***Tanner Information***

***Method Description:***
***Tons:*** 0
***Year:*** 1987
***Generator County Code:*** 30
***Generator County:*** Orange
***Method Code:*** 3
***Tsd County Code:*** 42
***Tsd County:*** Santa Barbara
***State Waste Code:*** 181
***State Waste Code Desc:*** Other inorganic solid waste
***Tsd Epa ID:*** CAD020748125

***Tanner Information***

***Method Description:***
***Tons:*** 0.45
***Year:*** 1987
***Generator County Code:*** 30
***Generator County:*** Orange
***Method Code:*** 3
***Tsd County Code:*** 42
***Tsd County:*** Santa Barbara
***State Waste Code:*** 232
***State Waste Code Desc:*** Pesticides and other waste associated with pesticide production
***Tsd Epa ID:*** CAD020748125

***Tanner Information***

***Method Description:***
***Tons:*** 0.05
***Year:*** 1987
***Generator County Code:*** 30
***Generator County:*** Orange
***Method Code:*** UNK
***Tsd County Code:*** 42
***Tsd County:*** Santa Barbara
***State Waste Code:*** 551
***State Waste Code Desc:*** Laboratory waste chemicals
***Tsd Epa ID:*** CAD020748125

***Tanner Information***

***Method Description:***
***Tons:*** 0
***Year:*** 1987
***Generator County Code:*** 30

***Generator County:*** Orange
***Method Code:***
***Tsd County Code:*** 19
***Tsd County:*** Los Angeles
***State Waste Code:***
***State Waste Code Desc:***
***Tsd Epa ID:*** CAD028409019

***Tanner Information***

***Method Description:***
***Tons:*** 0.12
***Year:*** 1987
***Generator County Code:*** 30
***Generator County:*** Orange
***Method Code:*** UNK
***Tsd County Code:*** 19
***Tsd County:*** Los Angeles
***State Waste Code:*** 311
***State Waste Code Desc:*** Pharmaceutical waste
***Tsd Epa ID:*** CAD028409019

***Tanner Information***

***Method Description:***
***Tons:*** 0
***Year:*** 1987
***Generator County Code:*** 30
***Generator County:*** Orange
***Method Code:***
***Tsd County Code:*** 15
***Tsd County:*** Kern
***State Waste Code:***
***State Waste Code Desc:***
***Tsd Epa ID:*** CAD980675276

***Tanner Information***

***Method Description:***
***Tons:*** 0.15
***Year:*** 1987
***Generator County Code:*** 30
***Generator County:*** Orange
***Method Code:*** H01
***Tsd County Code:*** 16
***Tsd County:*** Kings
***State Waste Code:*** 612
***State Waste Code Desc:*** Household waste
***Tsd Epa ID:*** CAT000646117

***Tanner Information***

***Method Description:***
***Tons:*** 1.4
***Year:*** 1987
***Generator County Code:*** 30
***Generator County:*** Orange
***Method Code:*** R01
***Tsd County Code:*** 19
***Tsd County:*** Los Angeles
***State Waste Code:*** 214
***State Waste Code Desc:*** Unspecified solvent mixture
***Tsd Epa ID:*** CAT080013352

***Tanner Information***

***Method Description:***

***Tons:*** 0.24
***Year:*** 1992
***Generator County Code:*** 30
***Generator County:*** Orange
***Method Code:*** H01
***Tsd County Code:*** 19
***Tsd County:*** Los Angeles
***State Waste Code:*** 341
***State Waste Code Desc:*** Organic liquids (nonsolvents) with halogens
***Tsd Epa ID:*** CAT000613893

***Tanner Information***

***Method Description:***
***Tons:*** 0.15
***Year:*** 1991
***Generator County Code:*** 30
***Generator County:*** Orange
***Method Code:*** R01
***Tsd County Code:*** 19
***Tsd County:*** Los Angeles
***State Waste Code:*** 181
***State Waste Code Desc:*** Other inorganic solid waste
***Tsd Epa ID:*** CAD042245001

***Tanner Information***

***Method Description:***
***Tons:*** 0
***Year:*** 1991
***Generator County Code:*** 30
***Generator County:*** Orange
***Method Code:***
***Tsd County Code:*** 19
***Tsd County:*** Los Angeles
***State Waste Code:***
***State Waste Code Desc:***
***Tsd Epa ID:*** CAT000613893

***Tanner Information***

***Method Description:***
***Tons:*** 0.24
***Year:*** 1991
***Generator County Code:*** 30
***Generator County:*** Orange
***Method Code:*** H01
***Tsd County Code:*** 19
***Tsd County:*** Los Angeles
***State Waste Code:*** 724
***State Waste Code Desc:*** Liquids with lead >= 500 Mg./L
***Tsd Epa ID:*** CAT000613893

***Tanner Information***

***Method Description:***
***Tons:*** 0
***Year:*** 1991
***Generator County Code:*** 30
***Generator County:*** Orange
***Method Code:***
***Tsd County Code:*** 19
***Tsd County:*** Los Angeles
***State Waste Code:***
***State Waste Code Desc:***
***Tsd Epa ID:*** CAT080033681

***Tanner Information***

***Method Description:***
***Tons:*** 27.89
***Year:*** 1990
***Generator County Code:*** 30
***Generator County:*** Orange
***Method Code:*** D80
***Tsd County Code:*** 99
***Tsd County:*** Unknown
***State Waste Code:*** 151
***State Waste Code Desc:*** Asbestos containing waste
***Tsd Epa ID:*** AZC000000150

***Tanner Information***

***Method Description:***
***Tons:*** 0.01
***Year:*** 1990
***Generator County Code:*** 30
***Generator County:*** Orange
***Method Code:*** H01
***Tsd County Code:*** 19
***Tsd County:*** Los Angeles
***State Waste Code:*** 513
***State Waste Code Desc:*** Empty containers less than 30 gallons
***Tsd Epa ID:*** CAD089446710

***Tanner Information***

***Method Description:***
***Tons:*** 0.9
***Year:*** 1990
***Generator County Code:*** 30
***Generator County:*** Orange
***Method Code:*** H01
***Tsd County Code:*** 37
***Tsd County:*** San Diego
***State Waste Code:*** 221
***State Waste Code Desc:*** Waste oil and mixed oil
***Tsd Epa ID:*** CAD095894556

***Tanner Information***

***Method Description:***
***Tons:*** 0.12
***Year:*** 1990
***Generator County Code:*** 30
***Generator County:*** Orange
***Method Code:*** D99
***Tsd County Code:*** 37
***Tsd County:*** San Diego
***State Waste Code:*** 541
***State Waste Code Desc:*** Photochemicals/photoprocessing waste
***Tsd Epa ID:*** CAD095894556

***Tanner Information***

***Method Description:***
***Tons:*** 7.2
***Year:*** 1990
***Generator County Code:*** 30
***Generator County:*** Orange
***Method Code:*** D99
***Tsd County Code:*** 37
***Tsd County:*** San Diego
***State Waste Code:*** 611
***State Waste Code Desc:*** Contaminated soil from site clean-up

***Tsd Epa ID:*** CAD095894556

***Tanner Information***

***Method Description:***
***Tons:*** 4.10E-03
***Year:*** 1990
***Generator County Code:*** 30
***Generator County:*** Orange
***Method Code:***
***Tsd County Code:*** 0
***Tsd County:***
***State Waste Code:*** 331
***State Waste Code Desc:*** Off-specification, aged or surplus organics
***Tsd Epa ID:*** CAD985894556

***Tanner Information***

***Method Description:***
***Tons:*** 6.25
***Year:*** 1990
***Generator County Code:*** 30
***Generator County:*** Orange
***Method Code:*** 1
***Tsd County Code:*** 0
***Tsd County:***
***State Waste Code:*** 223
***State Waste Code Desc:*** Unspecified oil-containing waste
***Tsd Epa ID:*** HAHQ36017252

***Tanner Information***

***Method Description:***
***Tons:*** 0.68
***Year:*** 1992
***Generator County Code:*** 30
***Generator County:*** Orange
***Method Code:*** R01
***Tsd County Code:*** 19
***Tsd County:*** Los Angeles
***State Waste Code:*** 212
***State Waste Code Desc:*** Oxygenated solvents (acetone, butanol, ethyl acetate, etc.)
***Tsd Epa ID:*** CAD089446710

***Tanner Information***

***Method Description:***
***Tons:*** 0
***Year:*** 1992
***Generator County Code:*** 30
***Generator County:*** Orange
***Method Code:***
***Tsd County Code:*** 19
***Tsd County:*** Los Angeles
***State Waste Code:***
***State Waste Code Desc:***
***Tsd Epa ID:*** CAT080013352

***Tanner Information***

***Method Description:***
***Tons:*** 0.15
***Year:*** 1992
***Generator County Code:*** 30
***Generator County:*** Orange
***Method Code:***
***Tsd County Code:*** 0

***Tsd County:***
***State Waste Code:*** 212
***State Waste Code Desc:*** Oxygenated solvents (acetone, butanol, ethyl acetate, etc.)
***Tsd Epa ID:*** FLD987766071

***Tanner Information***

***Method Description:***
***Tons:*** 0.45
***Year:*** 1991
***Generator County Code:*** 30
***Generator County:*** Orange
***Method Code:*** 1
***Tsd County Code:*** 19
***Tsd County:*** Los Angeles
***State Waste Code:*** 211
***State Waste Code Desc:*** Halogenated solvents (chloroforms, methyl chloride, perchloroethylene, etc)
***Tsd Epa ID:*** CAD042245001

***Tanner Information***

***Method Description:***
***Tons:*** 0.91
***Year:*** 1991
***Generator County Code:*** 30
***Generator County:*** Orange
***Method Code:*** R01
***Tsd County Code:*** 19
***Tsd County:*** Los Angeles
***State Waste Code:*** 221
***State Waste Code Desc:*** Waste oil and mixed oil
***Tsd Epa ID:*** CAD042245001

***Tanner Information***

***Method Description:***
***Tons:*** 0
***Year:*** 1991
***Generator County Code:*** 30
***Generator County:*** Orange
***Method Code:***
***Tsd County Code:*** 19
***Tsd County:*** Los Angeles
***State Waste Code:***
***State Waste Code Desc:***
***Tsd Epa ID:*** CAD099452708

***Tanner Information***

***Method Description:***
***Tons:*** 0.91
***Year:*** 1991
***Generator County Code:*** 30
***Generator County:*** Orange
***Method Code:*** R01
***Tsd County Code:*** 19
***Tsd County:*** Los Angeles
***State Waste Code:*** 343
***State Waste Code Desc:*** Unspecified organic liquid mixture
***Tsd Epa ID:*** CAT080011059

***Tanner Information***

***Method Description:***
***Tons:*** 0.02
***Year:*** 1989
***Generator County Code:*** 30

***Generator County:*** Orange
***Method Code:*** D80
***Tsd County Code:*** 99
***Tsd County:*** Unknown
***State Waste Code:*** 151
***State Waste Code Desc:*** Asbestos containing waste
***Tsd Epa ID:*** AZC000000150

***Tanner Information***

***Method Description:***
***Tons:*** 0
***Year:*** 1989
***Generator County Code:*** 30
***Generator County:*** Orange
***Method Code:*** 3
***Tsd County Code:*** 42
***Tsd County:*** Santa Barbara
***State Waste Code:*** 551
***State Waste Code Desc:*** Laboratory waste chemicals
***Tsd Epa ID:*** CAD020748125

***Tanner Information***

***Method Description:***
***Tons:*** 5.05
***Year:*** 1989
***Generator County Code:*** 30
***Generator County:*** Orange
***Method Code:***
***Tsd County Code:*** 42
***Tsd County:*** Santa Barbara
***State Waste Code:*** 612
***State Waste Code Desc:*** Household waste
***Tsd Epa ID:*** CAD020748125

***Tanner Information***

***Method Description:***
***Tons:*** 9.15
***Year:*** 1989
***Generator County Code:*** 30
***Generator County:*** Orange
***Method Code:*** D80
***Tsd County Code:*** 42
***Tsd County:*** Santa Barbara
***State Waste Code:*** 612
***State Waste Code Desc:*** Household waste
***Tsd Epa ID:*** CAD020748125

***Tanner Information***

***Method Description:***
***Tons:*** 0
***Year:*** 1990
***Generator County Code:*** 30
***Generator County:*** Orange
***Method Code:***
***Tsd County Code:*** 19
***Tsd County:*** Los Angeles
***State Waste Code:***
***State Waste Code Desc:***
***Tsd Epa ID:*** CAD008302903

***Tanner Information***

***Method Description:***

***Tons:*** 0.3
***Year:*** 1990
***Generator County Code:*** 30
***Generator County:*** Orange
***Method Code:*** R01
***Tsd County Code:*** 19
***Tsd County:*** Los Angeles
***State Waste Code:*** 751
***State Waste Code Desc:*** Solids or sludges with halogenated organic compounds >= 1,000 Mg./L
***Tsd Epa ID:*** CAD008302903

***Tanner Information***

***Method Description:***
***Tons:*** 0
***Year:*** 1990
***Generator County Code:*** 30
***Generator County:*** Orange
***Method Code:***
***Tsd County Code:*** 19
***Tsd County:*** Los Angeles
***State Waste Code:***
***State Waste Code Desc:***
***Tsd Epa ID:*** CAD099452708

***Tanner Information***

***Method Description:***
***Tons:*** 0
***Year:*** 1990
***Generator County Code:*** 30
***Generator County:*** Orange
***Method Code:***
***Tsd County Code:*** 0
***Tsd County:***
***State Waste Code:***
***State Waste Code Desc:***
***Tsd Epa ID:*** CAD985894556

***Tanner Information***

***Method Description:***
***Tons:*** 0
***Year:*** 1990
***Generator County Code:*** 30
***Generator County:*** Orange
***Method Code:***
***Tsd County Code:*** 19
***Tsd County:*** Los Angeles
***State Waste Code:***
***State Waste Code Desc:***
***Tsd Epa ID:*** CAT080011059

***Tanner Information***

***Method Description:***
***Tons:*** 0.83
***Year:*** 1990
***Generator County Code:*** 30
***Generator County:*** Orange
***Method Code:*** R01
***Tsd County Code:*** 19
***Tsd County:*** Los Angeles
***State Waste Code:*** 241
***State Waste Code Desc:*** Tank bottom waste
***Tsd Epa ID:*** CAT080011059

***Tanner Information***

***Method Description:***
***Tons:*** 1.50E-03
***Year:*** 1990
***Generator County Code:*** 30
***Generator County:*** Orange
***Method Code:*** 3
***Tsd County Code:*** 99
***Tsd County:*** Unknown
***State Waste Code:*** 513
***State Waste Code Desc:*** Empty containers less than 30 gallons
***Tsd Epa ID:*** IDD073114654

***Tanner Information***

***Method Description:***
***Tons:*** 0.07
***Year:*** 1990
***Generator County Code:*** 30
***Generator County:*** Orange
***Method Code:*** D99
***Tsd County Code:*** 99
***Tsd County:*** Unknown
***State Waste Code:*** 123
***State Waste Code Desc:*** Unspecified alkaline solution
***Tsd Epa ID:*** UTD991301748

***Tanner Information***

***Method Description:***
***Tons:*** 0
***Year:*** 1990
***Generator County Code:*** 30
***Generator County:*** Orange
***Method Code:***
***Tsd County Code:*** 19
***Tsd County:*** Los Angeles
***State Waste Code:*** 213
***State Waste Code Desc:*** Hydrocarbon solvents (benzene, hexane, Stoddard, Etc.)
***Tsd Epa ID:*** CAD042245001

***Tanner Information***

***Method Description:***
***Tons:*** 0
***Year:*** 1992
***Generator County Code:*** 30
***Generator County:*** Orange
***Method Code:***
***Tsd County Code:*** 19
***Tsd County:*** Los Angeles
***State Waste Code:***
***State Waste Code Desc:***
***Tsd Epa ID:*** CAT000613893

***Tanner Information***

***Method Description:***
***Tons:*** 0
***Year:*** 1992
***Generator County Code:*** 30
***Generator County:*** Orange
***Method Code:***
***Tsd County Code:*** 0
***Tsd County:***
***State Waste Code:***
***State Waste Code Desc:***

***Tsd Epa ID:*** FLD980711071

***Tanner Information***

***Method Description:***
***Tons:*** 0.22
***Year:*** 1992
***Generator County Code:*** 30
***Generator County:*** Orange
***Method Code:***
***Tsd County Code:*** 0
***Tsd County:***
***State Waste Code:*** 212
***State Waste Code Desc:*** Oxygenated solvents (acetone, butanol, ethyl acetate, etc.)
***Tsd Epa ID:*** FLD980711071

***Tanner Information***

***Method Description:***
***Tons:*** 0.17
***Year:*** 1991
***Generator County Code:*** 30
***Generator County:*** Orange
***Method Code:*** H01
***Tsd County Code:*** 19
***Tsd County:*** Los Angeles
***State Waste Code:*** 181
***State Waste Code Desc:*** Other inorganic solid waste
***Tsd Epa ID:*** CAD028409019

***Tanner Information***

***Method Description:***
***Tons:*** 0.71
***Year:*** 1986
***Generator County Code:*** 30
***Generator County:*** Orange
***Method Code:*** D80
***Tsd County Code:*** 42
***Tsd County:*** Santa Barbara
***State Waste Code:*** 241
***State Waste Code Desc:*** Tank bottom waste
***Tsd Epa ID:*** CAD020748125

***Tanner Information***

***Method Description:***
***Tons:*** 1.1
***Year:*** 1986
***Generator County Code:*** 30
***Generator County:*** Orange
***Method Code:*** D80
***Tsd County Code:*** 42
***Tsd County:*** Santa Barbara
***State Waste Code:*** 551
***State Waste Code Desc:*** Laboratory waste chemicals
***Tsd Epa ID:*** CAD020748125

***Tanner Information***

***Method Description:***
***Tons:*** 13.34
***Year:*** 1986
***Generator County Code:*** 30
***Generator County:*** Orange
***Method Code:*** R01
***Tsd County Code:*** 19

***Tsd County:*** Los Angeles
***State Waste Code:*** 221
***State Waste Code Desc:*** Waste oil and mixed oil
***Tsd Epa ID:*** CAD028409019

***Tanner Information***

***Method Description:***
***Tons:*** 0
***Year:*** 1986
***Generator County Code:*** 30
***Generator County:*** Orange
***Method Code:***
***Tsd County Code:*** 19
***Tsd County:*** Los Angeles
***State Waste Code:***
***State Waste Code Desc:***
***Tsd Epa ID:*** CAT080011059

***Tanner Information***

***Method Description:***
***Tons:*** 0
***Year:*** 1986
***Generator County Code:*** 30
***Generator County:*** Orange
***Method Code:***
***Tsd County Code:*** 99
***Tsd County:*** Unknown
***State Waste Code:***
***State Waste Code Desc:***
***Tsd Epa ID:*** NVT330010000

***Tanner Information***

***Method Description:***
***Tons:*** 0
***Year:*** 1991
***Generator County Code:*** 30
***Generator County:*** Orange
***Method Code:***
***Tsd County Code:*** 19
***Tsd County:*** Los Angeles
***State Waste Code:***
***State Waste Code Desc:***
***Tsd Epa ID:*** CAD042245001

***Tanner Information***

***Method Description:***
***Tons:*** 0.15
***Year:*** 1991
***Generator County Code:*** 30
***Generator County:*** Orange
***Method Code:*** R01
***Tsd County Code:*** 19
***Tsd County:*** Los Angeles
***State Waste Code:*** 491
***State Waste Code Desc:*** Unspecified sludge waste
***Tsd Epa ID:*** CAD042245001

***Tanner Information***

***Method Description:***
***Tons:*** 11.05
***Year:*** 1991
***Generator County Code:*** 30

***Generator County:*** Orange
***Method Code:*** R01
***Tsd County Code:*** 19
***Tsd County:*** Los Angeles
***State Waste Code:*** 223
***State Waste Code Desc:*** Unspecified oil-containing waste
***Tsd Epa ID:*** CAT080011059

***Tanner Information***

***Method Description:***
***Tons:*** 0.43
***Year:*** 1991
***Generator County Code:*** 30
***Generator County:*** Orange
***Method Code:***
***Tsd County Code:*** 0
***Tsd County:***
***State Waste Code:***
***State Waste Code Desc:***
***Tsd Epa ID:*** FLD980711071

***Tanner Information***

***Method Description:***
***Tons:*** 0.46
***Year:*** 1991
***Generator County Code:*** 30
***Generator County:*** Orange
***Method Code:***
***Tsd County Code:*** 0
***Tsd County:***
***State Waste Code:*** 212
***State Waste Code Desc:*** Oxygenated solvents (acetone, butanol, ethyl acetate, etc.)
***Tsd Epa ID:*** FLD980711071

***Tanner Information***

***Method Description:***
***Tons:*** 2.52
***Year:*** 1988
***Generator County Code:*** 30
***Generator County:*** Orange
***Method Code:*** D80
***Tsd County Code:*** 13
***Tsd County:*** Imperial
***State Waste Code:*** 611
***State Waste Code Desc:*** Contaminated soil from site clean-up
***Tsd Epa ID:*** CAD000633164

***Tanner Information***

***Method Description:***
***Tons:*** 0.84
***Year:*** 1988
***Generator County Code:*** 30
***Generator County:*** Orange
***Method Code:*** 3
***Tsd County Code:*** 42
***Tsd County:*** Santa Barbara
***State Waste Code:*** 181
***State Waste Code Desc:*** Other inorganic solid waste
***Tsd Epa ID:*** CAD020748125

***Tanner Information***

***Method Description:***

***Tons:*** 0.84
***Year:*** 1988
***Generator County Code:*** 30
***Generator County:*** Orange
***Method Code:*** D80
***Tsd County Code:*** 42
***Tsd County:*** Santa Barbara
***State Waste Code:*** 331
***State Waste Code Desc:*** Off-specification, aged or surplus organics
***Tsd Epa ID:*** CAD020748125

***Tanner Information***

***Method Description:***
***Tons:*** 16.33
***Year:*** 1988
***Generator County Code:*** 30
***Generator County:*** Orange
***Method Code:*** D80
***Tsd County Code:*** 42
***Tsd County:*** Santa Barbara
***State Waste Code:*** 611
***State Waste Code Desc:*** Contaminated soil from site clean-up
***Tsd Epa ID:*** CAD020748125

***Tanner Information***

***Method Description:***
***Tons:*** 2.35
***Year:*** 1988
***Generator County Code:*** 30
***Generator County:*** Orange
***Method Code:*** 3
***Tsd County Code:*** 42
***Tsd County:*** Santa Barbara
***State Waste Code:*** 612
***State Waste Code Desc:*** Household waste
***Tsd Epa ID:*** CAD020748125

***Tanner Information***

***Method Description:***
***Tons:*** 7.05
***Year:*** 1988
***Generator County Code:*** 30
***Generator County:*** Orange
***Method Code:***
***Tsd County Code:*** 19
***Tsd County:*** Los Angeles
***State Waste Code:***
***State Waste Code Desc:***
***Tsd Epa ID:*** CAD067786749

***Tanner Information***

***Method Description:***
***Tons:*** 0.25
***Year:*** 1988
***Generator County Code:*** 30
***Generator County:*** Orange
***Method Code:*** H01
***Tsd County Code:*** 37
***Tsd County:*** San Diego
***State Waste Code:*** 343
***State Waste Code Desc:*** Unspecified organic liquid mixture
***Tsd Epa ID:*** CAD095894556

***Tanner Information***

***Method Description:***
***Tons:*** 0
***Year:*** 1988
***Generator County Code:*** 30
***Generator County:*** Orange
***Method Code:***
***Tsd County Code:*** 15
***Tsd County:*** Kern
***State Waste Code:***
***State Waste Code Desc:***
***Tsd Epa ID:*** CAD980675276

***Tanner Information***

***Method Description:***
***Tons:*** 12.64
***Year:*** 1988
***Generator County Code:*** 30
***Generator County:*** Orange
***Method Code:*** D80
***Tsd County Code:*** 15
***Tsd County:*** Kern
***State Waste Code:*** 611
***State Waste Code Desc:*** Contaminated soil from site clean-up
***Tsd Epa ID:*** CAD980675276

***Tanner Information***

***Method Description:***
***Tons:*** 37.92
***Year:*** 1988
***Generator County Code:*** 30
***Generator County:*** Orange
***Method Code:*** D83
***Tsd County Code:*** 15
***Tsd County:*** Kern
***State Waste Code:*** 611
***State Waste Code Desc:*** Contaminated soil from site clean-up
***Tsd Epa ID:*** CAD980675276

***Tanner Information***

***Method Description:***
***Tons:*** 0
***Year:*** 1988
***Generator County Code:*** 30
***Generator County:*** Orange
***Method Code:***
***Tsd County Code:*** 19
***Tsd County:*** Los Angeles
***State Waste Code:***
***State Waste Code Desc:***
***Tsd Epa ID:*** CAT080013352

***Tanner Information***

***Method Description:***
***Tons:*** 0
***Year:*** 1988
***Generator County Code:*** 30
***Generator County:*** Orange
***Method Code:***
***Tsd County Code:*** 36
***Tsd County:*** San Bernardino
***State Waste Code:***
***State Waste Code Desc:***

***Tsd Epa ID:*** CAT080025711

***Tanner Information***

***Method Description:***
***Tons:*** 0.03
***Year:*** 1987
***Generator County Code:*** 30
***Generator County:*** Orange
***Method Code:*** D80
***Tsd County Code:*** 42
***Tsd County:*** Santa Barbara
***State Waste Code:*** 512
***State Waste Code Desc:*** Other empty containers 30 gallons or more
***Tsd Epa ID:*** CAD020748125

***Tanner Information***

***Method Description:***
***Tons:*** 0.1
***Year:*** 1987
***Generator County Code:*** 30
***Generator County:*** Orange
***Method Code:*** R01
***Tsd County Code:*** 19
***Tsd County:*** Los Angeles
***State Waste Code:*** 221
***State Waste Code Desc:*** Waste oil and mixed oil
***Tsd Epa ID:*** CAD028409019

***Tanner Information***

***Method Description:***
***Tons:*** 0.2
***Year:*** 1987
***Generator County Code:*** 30
***Generator County:*** Orange
***Method Code:*** R01
***Tsd County Code:*** 99
***Tsd County:*** Unknown
***State Waste Code:*** 221
***State Waste Code Desc:*** Waste oil and mixed oil
***Tsd Epa ID:*** UTD093119196

***Tanner Information***

***Method Description:***
***Tons:*** 0
***Year:*** 1989
***Generator County Code:*** 30
***Generator County:*** Orange
***Method Code:***
***Tsd County Code:*** 42
***Tsd County:*** Santa Barbara
***State Waste Code:***
***State Waste Code Desc:***
***Tsd Epa ID:*** CAD020748125

***Tanner Information***

***Method Description:***
***Tons:*** 0
***Year:*** 1989
***Generator County Code:*** 30
***Generator County:*** Orange
***Method Code:*** 3
***Tsd County Code:*** 42

***Tsd County:*** Santa Barbara
***State Waste Code:*** 352
***State Waste Code Desc:*** Other organic solids
***Tsd Epa ID:*** CAD020748125

***Tanner Information***

***Method Description:***
***Tons:*** 0.63
***Year:*** 1989
***Generator County Code:*** 30
***Generator County:*** Orange
***Method Code:*** D80
***Tsd County Code:*** 42
***Tsd County:*** Santa Barbara
***State Waste Code:*** 551
***State Waste Code Desc:*** Laboratory waste chemicals
***Tsd Epa ID:*** CAD020748125

***Tanner Information***

***Method Description:***
***Tons:*** 7.58
***Year:*** 1989
***Generator County Code:*** 30
***Generator County:*** Orange
***Method Code:*** 3
***Tsd County Code:*** 42
***Tsd County:*** Santa Barbara
***State Waste Code:*** 612
***State Waste Code Desc:*** Household waste
***Tsd Epa ID:*** CAD020748125

***Tanner Information***

***Method Description:***
***Tons:*** 0
***Year:*** 1989
***Generator County Code:*** 30
***Generator County:*** Orange
***Method Code:***
***Tsd County Code:*** 37
***Tsd County:*** San Diego
***State Waste Code:***
***State Waste Code Desc:***
***Tsd Epa ID:*** CAD095894556

***Tanner Information***

***Method Description:***
***Tons:*** 0.22
***Year:*** 1989
***Generator County Code:*** 30
***Generator County:*** Orange
***Method Code:*** D99
***Tsd County Code:*** 37
***Tsd County:*** San Diego
***State Waste Code:*** 343
***State Waste Code Desc:*** Unspecified organic liquid mixture
***Tsd Epa ID:*** CAD095894556

***Tanner Information***

***Method Description:***
***Tons:*** 0
***Year:*** 1989
***Generator County Code:*** 30

***Generator County:*** Orange
***Method Code:***
***Tsd County Code:*** 19
***Tsd County:*** Los Angeles
***State Waste Code:***
***State Waste Code Desc:***
***Tsd Epa ID:*** CAD097854541

***Tanner Information***

***Method Description:***
***Tons:*** 0
***Year:*** 1989
***Generator County Code:*** 30
***Generator County:*** Orange
***Method Code:***
***Tsd County Code:*** 15
***Tsd County:*** Kern
***State Waste Code:***
***State Waste Code Desc:***
***Tsd Epa ID:*** CAD980883177

***Tanner Information***

***Method Description:***
***Tons:*** 1.75
***Year:*** 1989
***Generator County Code:*** 30
***Generator County:*** Orange
***Method Code:*** H01
***Tsd County Code:*** 34
***Tsd County:*** Sacramento
***State Waste Code:*** 461
***State Waste Code Desc:*** Paint sludge
***Tsd Epa ID:*** CAD980884183

***Tanner Information***

***Method Description:***
***Tons:*** 0.07
***Year:*** 1989
***Generator County Code:*** 30
***Generator County:*** Orange
***Method Code:*** H01
***Tsd County Code:*** 34
***Tsd County:*** Sacramento
***State Waste Code:*** 551
***State Waste Code Desc:*** Laboratory waste chemicals
***Tsd Epa ID:*** CAD980884183

***Tanner Information***

***Method Description:***
***Tons:*** 0.15
***Year:*** 1989
***Generator County Code:*** 30
***Generator County:*** Orange
***Method Code:*** 15
***Tsd County Code:*** 37
***Tsd County:*** San Diego
***State Waste Code:*** 791
***State Waste Code Desc:*** Liquids with pH <= 2
***Tsd Epa ID:*** CAT080010101

***Tanner Information***

***Method Description:***

***Tons:*** 0.1
***Year:*** 1989
***Generator County Code:*** 30
***Generator County:*** Orange
***Method Code:*** T01
***Tsd County Code:*** 37
***Tsd County:*** San Diego
***State Waste Code:*** 791
***State Waste Code Desc:*** Liquids with pH <= 2
***Tsd Epa ID:*** CAT080010101

***Tanner Information***

***Method Description:***
***Tons:*** 3.33
***Year:*** 1989
***Generator County Code:*** 30
***Generator County:*** Orange
***Method Code:*** 1
***Tsd County Code:*** 0
***Tsd County:***
***State Waste Code:*** 343
***State Waste Code Desc:*** Unspecified organic liquid mixture
***Tsd Epa ID:*** HAHQ36017252

***Tanner Information***

***Method Description:***
***Tons:*** 0
***Year:*** 1986
***Generator County Code:*** 30
***Generator County:*** Orange
***Method Code:***
***Tsd County Code:*** 0
***Tsd County:***
***State Waste Code:***
***State Waste Code Desc:***
***Tsd Epa ID:***

***Tanner Information***

***Method Description:***
***Tons:*** 3.79
***Year:*** 1989
***Generator County Code:*** 30
***Generator County:*** Orange
***Method Code:*** 3
***Tsd County Code:*** 42
***Tsd County:*** Santa Barbara
***State Waste Code:***
***State Waste Code Desc:***
***Tsd Epa ID:*** CAD020748125

***Tanner Information***

***Method Description:***
***Tons:*** 0.9
***Year:*** 1989
***Generator County Code:*** 30
***Generator County:*** Orange
***Method Code:*** 3
***Tsd County Code:*** 19
***Tsd County:*** Los Angeles
***State Waste Code:***
***State Waste Code Desc:***
***Tsd Epa ID:*** CAD067786749

***Tanner Information***

***Method Description:***
***Tons:*** 0.22
***Year:*** 1989
***Generator County Code:*** 30
***Generator County:*** Orange
***Method Code:*** D99
***Tsd County Code:*** 37
***Tsd County:*** San Diego
***State Waste Code:*** 221
***State Waste Code Desc:*** Waste oil and mixed oil
***Tsd Epa ID:*** CAD095894556

***Tanner Information***

***Method Description:***
***Tons:*** 0.02
***Year:*** 1989
***Generator County Code:*** 30
***Generator County:*** Orange
***Method Code:*** H01
***Tsd County Code:*** 34
***Tsd County:*** Sacramento
***State Waste Code:*** 123
***State Waste Code Desc:*** Unspecified alkaline solution
***Tsd Epa ID:*** CAD980884183

***Tanner Information***

***Method Description:***
***Tons:*** 0.42
***Year:*** 1989
***Generator County Code:*** 30
***Generator County:*** Orange
***Method Code:*** T01
***Tsd County Code:*** 37
***Tsd County:*** San Diego
***State Waste Code:*** 551
***State Waste Code Desc:*** Laboratory waste chemicals
***Tsd Epa ID:*** CAT080010101

***Tanner Information***

***Method Description:***
***Tons:*** 0
***Year:*** 1989
***Generator County Code:*** 30
***Generator County:*** Orange
***Method Code:***
***Tsd County Code:*** 0
***Tsd County:***
***State Waste Code:***
***State Waste Code Desc:***
***Tsd Epa ID:*** HAHQ36017252

***Tanner Information***

***Method Description:***
***Tons:*** 1.04
***Year:*** 1989
***Generator County Code:*** 30
***Generator County:*** Orange
***Method Code:*** 1
***Tsd County Code:*** 0
***Tsd County:***
***State Waste Code:*** 214
***State Waste Code Desc:*** Unspecified solvent mixture

***Tsd Epa ID:*** HAHQ36017252

***Tanner Information***

***Method Description:***
***Tons:*** 3.33
***Year:*** 1989
***Generator County Code:*** 30
***Generator County:*** Orange
***Method Code:*** 1
***Tsd County Code:*** 0
***Tsd County:***
***State Waste Code:*** 223
***State Waste Code Desc:*** Unspecified oil-containing waste
***Tsd Epa ID:*** HAHQ36017252

***Tanner Information***

***Method Description:***
***Tons:*** 0.05
***Year:*** 1986
***Generator County Code:*** 30
***Generator County:*** Orange
***Method Code:*** 99
***Tsd County Code:*** 0
***Tsd County:***
***State Waste Code:*** 512
***State Waste Code Desc:*** Other empty containers 30 gallons or more
***Tsd Epa ID:***

***Tanner Information***

***Method Description:***
***Tons:*** 99.5
***Year:*** 1986
***Generator County Code:*** 30
***Generator County:*** Orange
***Method Code:***
***Tsd County Code:*** 0
***Tsd County:***
***State Waste Code:*** 611
***State Waste Code Desc:*** Contaminated soil from site clean-up
***Tsd Epa ID:***

***Tanner Information***

***Method Description:***
***Tons:*** 9.87
***Year:*** 1986
***Generator County Code:*** 30
***Generator County:*** Orange
***Method Code:*** D80
***Tsd County Code:*** 42
***Tsd County:*** Santa Barbara
***State Waste Code:*** 611
***State Waste Code Desc:*** Contaminated soil from site clean-up
***Tsd Epa ID:*** CAD020748125

***Tanner Information***

***Method Description:***
***Tons:*** 0
***Year:*** 1986
***Generator County Code:*** 30
***Generator County:*** Orange
***Method Code:*** 1
***Tsd County Code:*** 19

***Tsd County:*** Los Angeles
***State Waste Code:*** 221
***State Waste Code Desc:*** Waste oil and mixed oil
***Tsd Epa ID:*** CAT080011059

***Tanner Information***

***Method Description:***
***Tons:*** 1.25
***Year:*** 1987
***Generator County Code:*** 30
***Generator County:*** Orange
***Method Code:*** 1
***Tsd County Code:*** 0
***Tsd County:***
***State Waste Code:*** 241
***State Waste Code Desc:*** Tank bottom waste
***Tsd Epa ID:***

***Tanner Information***

***Method Description:***
***Tons:*** 0
***Year:*** 1987
***Generator County Code:*** 30
***Generator County:*** Orange
***Method Code:*** 3
***Tsd County Code:*** 0
***Tsd County:***
***State Waste Code:*** 551
***State Waste Code Desc:*** Laboratory waste chemicals
***Tsd Epa ID:*** 20748125

***Tanner Information***

***Method Description:***
***Tons:*** 0.63
***Year:*** 1987
***Generator County Code:*** 30
***Generator County:*** Orange
***Method Code:*** D80
***Tsd County Code:*** 42
***Tsd County:*** Santa Barbara
***State Waste Code:*** 551
***State Waste Code Desc:*** Laboratory waste chemicals
***Tsd Epa ID:*** CAD020748125

***Tanner Information***

***Method Description:***
***Tons:*** 0.8
***Year:*** 1987
***Generator County Code:*** 30
***Generator County:*** Orange
***Method Code:*** 3
***Tsd County Code:*** 42
***Tsd County:*** Santa Barbara
***State Waste Code:*** 612
***State Waste Code Desc:*** Household waste
***Tsd Epa ID:*** CAD020748125

***Tanner Information***

***Method Description:***
***Tons:*** 0
***Year:*** 1987
***Generator County Code:*** 30

***Generator County:*** Orange
***Method Code:***
***Tsd County Code:*** 19
***Tsd County:*** Los Angeles
***State Waste Code:***
***State Waste Code Desc:***
***Tsd Epa ID:*** CAT080013352

***Tanner Information***

***Method Description:***
***Tons:*** 0
***Year:*** 1988
***Generator County Code:*** 30
***Generator County:*** Orange
***Method Code:***
***Tsd County Code:*** 13
***Tsd County:*** Imperial
***State Waste Code:***
***State Waste Code Desc:***
***Tsd Epa ID:*** CAD000633164

***Tanner Information***

***Method Description:***
***Tons:*** 29.49
***Year:*** 1988
***Generator County Code:*** 30
***Generator County:*** Orange
***Method Code:*** 3
***Tsd County Code:*** 19
***Tsd County:*** Los Angeles
***State Waste Code:*** 151
***State Waste Code Desc:*** Asbestos containing waste
***Tsd Epa ID:*** CAD067786749

***Tanner Information***

***Method Description:***
***Tons:*** 0
***Year:*** 1988
***Generator County Code:*** 30
***Generator County:*** Orange
***Method Code:***
***Tsd County Code:*** 19
***Tsd County:*** Los Angeles
***State Waste Code:***
***State Waste Code Desc:***
***Tsd Epa ID:*** CAD097854541

***Tanner Information***

***Method Description:***
***Tons:*** 3.32
***Year:*** 1988
***Generator County Code:*** 30
***Generator County:*** Orange
***Method Code:*** D80
***Tsd County Code:*** 45
***Tsd County:*** Shasta
***State Waste Code:*** 151
***State Waste Code Desc:*** Asbestos containing waste
***Tsd Epa ID:*** CAD981388952

***Tanner Information***

***Method Description:***

***Tons:*** 0.02
***Year:*** 1988
***Generator County Code:*** 30
***Generator County:*** Orange
***Method Code:*** T01
***Tsd County Code:*** 37
***Tsd County:*** San Diego
***State Waste Code:*** 343
***State Waste Code Desc:*** Unspecified organic liquid mixture
***Tsd Epa ID:*** CAT080010101

***Tanner Information***

***Method Description:***
***Tons:*** 0.12
***Year:*** 1986
***Generator County Code:*** 30
***Generator County:*** Orange
***Method Code:*** D80
***Tsd County Code:*** 42
***Tsd County:*** Santa Barbara
***State Waste Code:*** 221
***State Waste Code Desc:*** Waste oil and mixed oil
***Tsd Epa ID:*** CAD020748125

***Tanner Information***

***Method Description:***
***Tons:*** 63.21
***Year:*** 1986
***Generator County Code:*** 30
***Generator County:*** Orange
***Method Code:*** 3
***Tsd County Code:*** 42
***Tsd County:*** Santa Barbara
***State Waste Code:*** 352
***State Waste Code Desc:*** Other organic solids
***Tsd Epa ID:*** CAD020748125

***Tanner Information***

***Method Description:***
***Tons:*** 0.45
***Year:*** 1986
***Generator County Code:*** 30
***Generator County:*** Orange
***Method Code:*** D99
***Tsd County Code:*** 99
***Tsd County:*** Unknown
***State Waste Code:*** 261
***State Waste Code Desc:*** Polychlorinated biphenyls and material containing PCBs
***Tsd Epa ID:*** NVT330010000

***Tanner Information***

***Method Description:***
***Tons:*** 0
***Year:*** 1987
***Generator County Code:*** 30
***Generator County:*** Orange
***Method Code:***
***Tsd County Code:*** 0
***Tsd County:***
***State Waste Code:***
***State Waste Code Desc:***
***Tsd Epa ID:*** 20748125

***Tanner Information***

***Method Description:***
***Tons:*** 0.21
***Year:*** 1987
***Generator County Code:*** 30
***Generator County:*** Orange
***Method Code:*** D80
***Tsd County Code:*** 42
***Tsd County:*** Santa Barbara
***State Waste Code:*** 272
***State Waste Code Desc:*** Polymeric resin waste
***Tsd Epa ID:*** CAD020748125

***Tanner Information***

***Method Description:***
***Tons:*** 0.3
***Year:*** 1987
***Generator County Code:*** 30
***Generator County:*** Orange
***Method Code:***
***Tsd County Code:*** 42
***Tsd County:*** Santa Barbara
***State Waste Code:*** 551
***State Waste Code Desc:*** Laboratory waste chemicals
***Tsd Epa ID:*** CAD020748125

***Tanner Information***

***Method Description:***
***Tons:*** 0.56
***Year:*** 1987
***Generator County Code:*** 30
***Generator County:*** Orange
***Method Code:*** 3
***Tsd County Code:*** 42
***Tsd County:*** Santa Barbara
***State Waste Code:*** 551
***State Waste Code Desc:*** Laboratory waste chemicals
***Tsd Epa ID:*** CAD020748125

***Tanner Information***

***Method Description:***
***Tons:*** 0.2
***Year:*** 1987
***Generator County Code:*** 30
***Generator County:*** Orange
***Method Code:*** UNK
***Tsd County Code:*** 42
***Tsd County:*** Santa Barbara
***State Waste Code:*** 611
***State Waste Code Desc:*** Contaminated soil from site clean-up
***Tsd Epa ID:*** CAD020748125

***Tanner Information***

***Method Description:***
***Tons:*** 0.02
***Year:*** 1987
***Generator County Code:*** 30
***Generator County:*** Orange
***Method Code:*** R01
***Tsd County Code:*** 19
***Tsd County:*** Los Angeles
***State Waste Code:*** 512
***State Waste Code Desc:*** Other empty containers 30 gallons or more

***Tsd Epa ID:*** CAD028409019

***Tanner Information***

***Method Description:***
***Tons:*** 0
***Year:*** 1987
***Generator County Code:*** 30
***Generator County:*** Orange
***Method Code:***
***Tsd County Code:*** 19
***Tsd County:*** Los Angeles
***State Waste Code:***
***State Waste Code Desc:***
***Tsd Epa ID:*** CAD042245001

***Tanner Information***

***Method Description:***
***Tons:*** 0
***Year:*** 1987
***Generator County Code:*** 30
***Generator County:*** Orange
***Method Code:***
***Tsd County Code:*** 19
***Tsd County:*** Los Angeles
***State Waste Code:***
***State Waste Code Desc:***
***Tsd Epa ID:*** CAD980665947

***Tanner Information***

***Method Description:***
***Tons:*** 0
***Year:*** 1987
***Generator County Code:*** 30
***Generator County:*** Orange
***Method Code:***
***Tsd County Code:*** 99
***Tsd County:*** Unknown
***State Waste Code:***
***State Waste Code Desc:***
***Tsd Epa ID:*** UTD093119196

***Tanner Information***

***Method Description:***
***Tons:*** 0.83
***Year:*** 1990
***Generator County Code:*** 30
***Generator County:*** Orange
***Method Code:*** D99
***Tsd County Code:*** 19
***Tsd County:*** Los Angeles
***State Waste Code:*** 223
***State Waste Code Desc:*** Unspecified oil-containing waste
***Tsd Epa ID:*** CAT080011059

***Tanner Information***

***Method Description:***
***Tons:*** 0
***Year:*** 1990
***Generator County Code:*** 30
***Generator County:*** Orange
***Method Code:***
***Tsd County Code:*** 19

***Tsd County:*** Los Angeles
***State Waste Code:***
***State Waste Code Desc:***
***Tsd Epa ID:*** CAT080013352

***Tanner Information***

***Method Description:***
***Tons:*** 7.08
***Year:*** 1990
***Generator County Code:*** 30
***Generator County:*** Orange
***Method Code:*** R01
***Tsd County Code:*** 19
***Tsd County:*** Los Angeles
***State Waste Code:*** 223
***State Waste Code Desc:*** Unspecified oil-containing waste
***Tsd Epa ID:*** CAT080013352

***Tanner Information***

***Method Description:***
***Tons:*** 1.02
***Year:*** 1990
***Generator County Code:*** 30
***Generator County:*** Orange
***Method Code:***
***Tsd County Code:*** 0
***Tsd County:***
***State Waste Code:*** 223
***State Waste Code Desc:*** Unspecified oil-containing waste
***Tsd Epa ID:*** FLD980711071

***Tanner Information***

***Method Description:***
***Tons:*** 0
***Year:*** 1990
***Generator County Code:*** 30
***Generator County:*** Orange
***Method Code:***
***Tsd County Code:*** 99
***Tsd County:*** Unknown
***State Waste Code:***
***State Waste Code Desc:***
***Tsd Epa ID:*** IDD073114654

***Tanner Information***

***Method Description:***
***Tons:*** 0.02
***Year:*** 1990
***Generator County Code:*** 30
***Generator County:*** Orange
***Method Code:***
***Tsd County Code:*** 99
***Tsd County:*** Unknown
***State Waste Code:*** 611
***State Waste Code Desc:*** Contaminated soil from site clean-up
***Tsd Epa ID:*** UTD991301748

***Tanner Information***

***Method Description:***
***Tons:*** 0.05
***Year:*** 1990
***Generator County Code:*** 30

***Generator County:*** Orange
***Method Code:*** D99
***Tsd County Code:*** 99
***Tsd County:*** Unknown
***State Waste Code:*** 791
***State Waste Code Desc:*** Liquids with pH <= 2
***Tsd Epa ID:*** UTD991301748

***Tanner Information***

***Method Description:***
***Tons:*** 3.21
***Year:*** 1990
***Generator County Code:*** 30
***Generator County:*** Orange
***Method Code:*** R01
***Tsd County Code:*** 19
***Tsd County:*** Los Angeles
***State Waste Code:*** 213
***State Waste Code Desc:*** Hydrocarbon solvents (benzene, hexane, Stoddard, Etc.)
***Tsd Epa ID:*** CAD042245001

***Tanner Information***

***Method Description:***
***Tons:*** 0.69
***Year:*** 1990
***Generator County Code:*** 30
***Generator County:*** Orange
***Method Code:*** D99
***Tsd County Code:*** 37
***Tsd County:*** San Diego
***State Waste Code:*** 221
***State Waste Code Desc:*** Waste oil and mixed oil
***Tsd Epa ID:*** CAD095894556

***Tanner Information***

***Method Description:***
***Tons:*** 0.02
***Year:*** 1990
***Generator County Code:*** 30
***Generator County:*** Orange
***Method Code:*** 99
***Tsd County Code:*** 37
***Tsd County:*** San Diego
***State Waste Code:*** 557
***State Waste Code Desc:***
***Tsd Epa ID:*** CAD095894556

***Tanner Information***

***Method Description:***
***Tons:*** 1.15
***Year:*** 1989
***Generator County Code:*** 30
***Generator County:*** Orange
***Method Code:*** 3
***Tsd County Code:*** 42
***Tsd County:*** Santa Barbara
***State Waste Code:*** 221
***State Waste Code Desc:*** Waste oil and mixed oil
***Tsd Epa ID:*** CAD020748125

***Tanner Information***

***Method Description:***

***Tons:*** 2.5
***Year:*** 1989
***Generator County Code:*** 30
***Generator County:*** Orange
***Method Code:*** T01
***Tsd County Code:*** 19
***Tsd County:*** Los Angeles
***State Waste Code:*** 132
***State Waste Code Desc:*** Aqueous solution with metals (< restricted levels and see 121)
***Tsd Epa ID:*** CAD050806850

***Tanner Information***

***Method Description:***
***Tons:*** 0
***Year:*** 1989
***Generator County Code:*** 30
***Generator County:*** Orange
***Method Code:*** 3
***Tsd County Code:*** 19
***Tsd County:*** Los Angeles
***State Waste Code:*** 151
***State Waste Code Desc:*** Asbestos containing waste
***Tsd Epa ID:*** CAD067786749

***Tanner Information***

***Method Description:***
***Tons:*** 0
***Year:*** 1989
***Generator County Code:*** 30
***Generator County:*** Orange
***Method Code:***
***Tsd County Code:*** 19
***Tsd County:*** Los Angeles
***State Waste Code:***
***State Waste Code Desc:***
***Tsd Epa ID:*** CAD099452708

***Tanner Information***

***Method Description:***
***Tons:*** 11.67
***Year:*** 1989
***Generator County Code:*** 30
***Generator County:*** Orange
***Method Code:*** R01
***Tsd County Code:*** 15
***Tsd County:*** Kern
***State Waste Code:*** 223
***State Waste Code Desc:*** Unspecified oil-containing waste
***Tsd Epa ID:*** CAD980883177

***Tanner Information***

***Method Description:***
***Tons:*** 0
***Year:*** 1989
***Generator County Code:*** 30
***Generator County:*** Orange
***Method Code:***
***Tsd County Code:*** 36
***Tsd County:*** San Bernardino
***State Waste Code:***
***State Waste Code Desc:***
***Tsd Epa ID:*** CAT080022148

***Tanner Information***

***Method Description:***
***Tons:*** 0
***Year:*** 1989
***Generator County Code:*** 30
***Generator County:*** Orange
***Method Code:***
***Tsd County Code:*** 36
***Tsd County:*** San Bernardino
***State Waste Code:***
***State Waste Code Desc:***
***Tsd Epa ID:*** CAT080025711

***Tanner Information***

***Method Description:***
***Tons:*** 0
***Year:*** 1989
***Generator County Code:*** 30
***Generator County:*** Orange
***Method Code:***
***Tsd County Code:*** 0
***Tsd County:***
***State Waste Code:***
***State Waste Code Desc:***
***Tsd Epa ID:*** FLD980711071

***Tanner Information***

***Method Description:***
***Tons:*** 1.89
***Year:*** 1988
***Generator County Code:*** 30
***Generator County:*** Orange
***Method Code:*** R01
***Tsd County Code:*** 19
***Tsd County:*** Los Angeles
***State Waste Code:*** 214
***State Waste Code Desc:*** Unspecified solvent mixture
***Tsd Epa ID:*** CAD008302903

***Tanner Information***

***Method Description:***
***Tons:*** 0
***Year:*** 1988
***Generator County Code:*** 30
***Generator County:*** Orange
***Method Code:*** 1
***Tsd County Code:*** 19
***Tsd County:*** Los Angeles
***State Waste Code:*** 135
***State Waste Code Desc:*** Unspecified aqueous solution
***Tsd Epa ID:*** CAD097854541

***Tanner Information***

***Method Description:***
***Tons:*** 1.2
***Year:*** 1988
***Generator County Code:*** 30
***Generator County:*** Orange
***Method Code:*** H01
***Tsd County Code:*** 34
***Tsd County:*** Sacramento
***State Waste Code:*** 461
***State Waste Code Desc:*** Paint sludge

***Tsd Epa ID:*** CAD980884183

***Tanner Information***

***Method Description:***
***Tons:*** 0
***Year:*** 1988
***Generator County Code:*** 30
***Generator County:*** Orange
***Method Code:***
***Tsd County Code:*** 45
***Tsd County:*** Shasta
***State Waste Code:***
***State Waste Code Desc:***
***Tsd Epa ID:*** CAD981388952

***Tanner Information***

***Method Description:***
***Tons:*** 0.12
***Year:*** 1988
***Generator County Code:*** 30
***Generator County:*** Orange
***Method Code:***
***Tsd County Code:*** 16
***Tsd County:*** Kings
***State Waste Code:*** 612
***State Waste Code Desc:*** Household waste
***Tsd Epa ID:*** CAT000646117

***Tanner Information***

***Method Description:***
***Tons:*** 2.5
***Year:*** 1988
***Generator County Code:*** 30
***Generator County:*** Orange
***Method Code:*** R01
***Tsd County Code:*** 36
***Tsd County:*** San Bernardino
***State Waste Code:*** 221
***State Waste Code Desc:*** Waste oil and mixed oil
***Tsd Epa ID:*** CAT080025711

***Tanner Information***

***Method Description:***
***Tons:*** 0
***Year:*** 1988
***Generator County Code:*** 30
***Generator County:*** Orange
***Method Code:***
***Tsd County Code:*** 19
***Tsd County:*** Los Angeles
***State Waste Code:***
***State Waste Code Desc:***
***Tsd Epa ID:*** CAD008302903

***Tanner Information***

***Method Description:***
***Tons:*** 0.21
***Year:*** 1988
***Generator County Code:*** 30
***Generator County:*** Orange
***Method Code:***
***Tsd County Code:*** 42

***Tsd County:*** Santa Barbara
***State Waste Code:*** 612
***State Waste Code Desc:*** Household waste
***Tsd Epa ID:*** CAD020748125

***Tanner Information***

***Method Description:***
***Tons:*** 15.42
***Year:*** 1988
***Generator County Code:*** 30
***Generator County:*** Orange
***Method Code:*** 3
***Tsd County Code:*** 19
***Tsd County:*** Los Angeles
***State Waste Code:***
***State Waste Code Desc:***
***Tsd Epa ID:*** CAD067786749

***Tanner Information***

***Method Description:***
***Tons:*** 2.2
***Year:*** 1988
***Generator County Code:*** 30
***Generator County:*** Orange
***Method Code:*** 3
***Tsd County Code:*** 16
***Tsd County:*** Kings
***State Waste Code:*** 612
***State Waste Code Desc:*** Household waste
***Tsd Epa ID:*** CAT000646117

***Tanner Information***

***Method Description:***
***Tons:*** 0.07
***Year:*** 1988
***Generator County Code:*** 30
***Generator County:*** Orange
***Method Code:*** 15
***Tsd County Code:*** 37
***Tsd County:*** San Diego
***State Waste Code:*** 551
***State Waste Code Desc:*** Laboratory waste chemicals
***Tsd Epa ID:*** CAT080010101

***Tanner Information***

***Method Description:***
***Tons:*** 0
***Year:*** 1987
***Generator County Code:*** 30
***Generator County:*** Orange
***Method Code:***
***Tsd County Code:*** 42
***Tsd County:*** Santa Barbara
***State Waste Code:***
***State Waste Code Desc:***
***Tsd Epa ID:*** CAD020748125

***Tanner Information***

***Method Description:***
***Tons:*** 0.3
***Year:*** 1987
***Generator County Code:*** 30

***Generator County:*** Orange
***Method Code:*** D80
***Tsd County Code:*** 42
***Tsd County:*** Santa Barbara
***State Waste Code:*** 232
***State Waste Code Desc:*** Pesticides and other waste associated with pesticide production
***Tsd Epa ID:*** CAD020748125

***Tanner Information***

***Method Description:***
***Tons:*** 0
***Year:*** 1987
***Generator County Code:*** 30
***Generator County:*** Orange
***Method Code:*** 3
***Tsd County Code:*** 42
***Tsd County:*** Santa Barbara
***State Waste Code:*** 352
***State Waste Code Desc:*** Other organic solids
***Tsd Epa ID:*** CAD020748125

***Tanner Information***

***Method Description:***
***Tons:*** 0.85
***Year:*** 1987
***Generator County Code:*** 30
***Generator County:*** Orange
***Method Code:*** D99
***Tsd County Code:*** 37
***Tsd County:*** San Diego
***State Waste Code:*** 341
***State Waste Code Desc:*** Organic liquids (nonsolvents) with halogens
***Tsd Epa ID:*** CAD095894556

***Tanner Information***

***Method Description:***
***Tons:*** 0
***Year:*** 1991
***Generator County Code:*** 30
***Generator County:*** Orange
***Method Code:***
***Tsd County Code:*** 19
***Tsd County:*** Los Angeles
***State Waste Code:***
***State Waste Code Desc:***
***Tsd Epa ID:*** CAD000088252

***Tanner Information***

***Method Description:***
***Tons:*** 0.4
***Year:*** 1991
***Generator County Code:*** 30
***Generator County:*** Orange
***Method Code:*** H01
***Tsd County Code:*** 19
***Tsd County:*** Los Angeles
***State Waste Code:*** 141
***State Waste Code Desc:*** Off-specification, aged or surplus inorganics
***Tsd Epa ID:*** CAD028409019

***Tanner Information***

***Method Description:***

***Tons:*** 0.22
***Year:*** 1991
***Generator County Code:*** 30
***Generator County:*** Orange
***Method Code:*** R01
***Tsd County Code:*** 19
***Tsd County:*** Los Angeles
***State Waste Code:*** 211
***State Waste Code Desc:*** Halogenated solvents (chloroforms, methyl chloride, perchloroethylene, etc)
***Tsd Epa ID:*** CAD042245001

***Tanner Information***

***Method Description:***
***Tons:*** 0.83
***Year:*** 1991
***Generator County Code:*** 30
***Generator County:*** Orange
***Method Code:***
***Tsd County Code:*** 19
***Tsd County:*** Los Angeles
***State Waste Code:*** 223
***State Waste Code Desc:*** Unspecified oil-containing waste
***Tsd Epa ID:*** CAD099452708

***Tanner Information***

***Method Description:***
***Tons:*** 1.52
***Year:*** 1991
***Generator County Code:*** 30
***Generator County:*** Orange
***Method Code:*** H01
***Tsd County Code:*** 19
***Tsd County:*** Los Angeles
***State Waste Code:*** 343
***State Waste Code Desc:*** Unspecified organic liquid mixture
***Tsd Epa ID:*** CAD099452708

***Tanner Information***

***Method Description:***
***Tons:*** 0
***Year:*** 1991
***Generator County Code:*** 30
***Generator County:*** Orange
***Method Code:***
***Tsd County Code:*** 37
***Tsd County:*** San Diego
***State Waste Code:***
***State Waste Code Desc:***
***Tsd Epa ID:*** CAT080010101

***Tanner Information***

***Method Description:***
***Tons:*** 0
***Year:*** 1991
***Generator County Code:*** 30
***Generator County:*** Orange
***Method Code:***
***Tsd County Code:*** 19
***Tsd County:*** Los Angeles
***State Waste Code:***
***State Waste Code Desc:***
***Tsd Epa ID:*** CAT080013352

***Tanner Information***

***Method Description:***
***Tons:*** 2.08
***Year:*** 1991
***Generator County Code:*** 30
***Generator County:*** Orange
***Method Code:*** R01
***Tsd County Code:*** 19
***Tsd County:*** Los Angeles
***State Waste Code:*** 221
***State Waste Code Desc:*** Waste oil and mixed oil
***Tsd Epa ID:*** CAT080013352

***Tanner Information***

***Method Description:***
***Tons:*** 0.1
***Year:*** 1991
***Generator County Code:*** 30
***Generator County:*** Orange
***Method Code:*** R01
***Tsd County Code:*** 19
***Tsd County:*** Los Angeles
***State Waste Code:*** 343
***State Waste Code Desc:*** Unspecified organic liquid mixture
***Tsd Epa ID:*** CAT080013352

***Tanner Information***

***Method Description:***
***Tons:*** 0.3
***Year:*** 1991
***Generator County Code:*** 30
***Generator County:*** Orange
***Method Code:***
***Tsd County Code:*** 99
***Tsd County:*** Unknown
***State Waste Code:*** 223
***State Waste Code Desc:*** Unspecified oil-containing waste
***Tsd Epa ID:*** UTD991301748

***Tanner Information***

***Method Description:***
***Tons:*** 0.06
***Year:*** 1990
***Generator County Code:*** 30
***Generator County:*** Orange
***Method Code:***
***Tsd County Code:*** 19
***Tsd County:*** Los Angeles
***State Waste Code:*** 512
***State Waste Code Desc:*** Other empty containers 30 gallons or more
***Tsd Epa ID:*** CAD089446710

***Tanner Information***

***Method Description:***
***Tons:*** 0.02
***Year:*** 1990
***Generator County Code:*** 30
***Generator County:*** Orange
***Method Code:*** R01
***Tsd County Code:*** 19
***Tsd County:*** Los Angeles
***State Waste Code:*** 513
***State Waste Code Desc:*** Empty containers less than 30 gallons

***Tsd Epa ID:*** CAD089446710

***Tanner Information***

***Method Description:***
***Tons:*** 4.10E-03
***Year:*** 1990
***Generator County Code:*** 30
***Generator County:*** Orange
***Method Code:*** 99
***Tsd County Code:*** 37
***Tsd County:*** San Diego
***State Waste Code:*** 551
***State Waste Code Desc:*** Laboratory waste chemicals
***Tsd Epa ID:*** CAD095894556

***Tanner Information***

***Method Description:***
***Tons:*** 0
***Year:*** 1990
***Generator County Code:*** 30
***Generator County:*** Orange
***Method Code:***
***Tsd County Code:*** 39
***Tsd County:*** San Joaquin
***State Waste Code:***
***State Waste Code Desc:***
***Tsd Epa ID:*** CAD990794133

***Tanner Information***

***Method Description:***
***Tons:*** 0.76
***Year:*** 1990
***Generator County Code:*** 30
***Generator County:*** Orange
***Method Code:***
***Tsd County Code:*** 0
***Tsd County:***
***State Waste Code:***
***State Waste Code Desc:***
***Tsd Epa ID:*** FLD980711071

***Tanner Information***

***Method Description:***
***Tons:*** 0.41
***Year:*** 1990
***Generator County Code:*** 30
***Generator County:*** Orange
***Method Code:***
***Tsd County Code:*** 0
***Tsd County:***
***State Waste Code:*** 221
***State Waste Code Desc:*** Waste oil and mixed oil
***Tsd Epa ID:*** FLD980711071

***Tanner Information***

***Method Description:***
***Tons:*** 0.52
***Year:*** 1990
***Generator County Code:*** 30
***Generator County:*** Orange
***Method Code:***
***Tsd County Code:*** 0

***Tsd County:***
***State Waste Code:*** 331
***State Waste Code Desc:*** Off-specification, aged or surplus organics
***Tsd Epa ID:*** FLD980711071

***Tanner Information***

***Method Description:***
***Tons:*** 8.30E-03
***Year:*** 1990
***Generator County Code:*** 30
***Generator County:*** Orange
***Method Code:***
***Tsd County Code:*** 0
***Tsd County:***
***State Waste Code:*** 551
***State Waste Code Desc:*** Laboratory waste chemicals
***Tsd Epa ID:*** FLD980711071

***Tanner Information***

***Method Description:***
***Tons:*** 0
***Year:*** 1990
***Generator County Code:*** 30
***Generator County:*** Orange
***Method Code:***
***Tsd County Code:*** 99
***Tsd County:*** Unknown
***State Waste Code:***
***State Waste Code Desc:***
***Tsd Epa ID:*** UTD991301748

***Tanner Information***

***Method Description:***
***Tons:*** 0.07
***Year:*** 1990
***Generator County Code:*** 30
***Generator County:*** Orange
***Method Code:*** D99
***Tsd County Code:*** 99
***Tsd County:*** Unknown
***State Waste Code:*** 343
***State Waste Code Desc:*** Unspecified organic liquid mixture
***Tsd Epa ID:*** UTD991301748

***Tanner Information***

***Method Description:***
***Tons:*** 0.22
***Year:*** 1992
***Generator County Code:*** 30
***Generator County:*** Orange
***Method Code:*** D99
***Tsd County Code:*** 19
***Tsd County:*** Los Angeles
***State Waste Code:*** 223
***State Waste Code Desc:*** Unspecified oil-containing waste
***Tsd Epa ID:*** CAD089446710

***Tanner Information***

***Method Description:***
***Tons:*** 0
***Year:*** 1992
***Generator County Code:*** 30

***Generator County:*** Orange
***Method Code:***
***Tsd County Code:*** 19
***Tsd County:*** Los Angeles
***State Waste Code:***
***State Waste Code Desc:***
***Tsd Epa ID:*** CAD099452708

***Tanner Information***

***Method Description:***
***Tons:*** 6.25
***Year:*** 1992
***Generator County Code:*** 30
***Generator County:*** Orange
***Method Code:*** H01
***Tsd County Code:*** 19
***Tsd County:*** Los Angeles
***State Waste Code:*** 343
***State Waste Code Desc:*** Unspecified organic liquid mixture
***Tsd Epa ID:*** CAD099452708

***Tanner Information***

***Method Description:***
***Tons:*** 0.1
***Year:*** 1992
***Generator County Code:*** 30
***Generator County:*** Orange
***Method Code:***
***Tsd County Code:*** 0
***Tsd County:***
***State Waste Code:*** 211
***State Waste Code Desc:*** Halogenated solvents (chloroforms, methyl chloride, perchloroethylene, etc)
***Tsd Epa ID:*** FLD980711071

***Tanner Information***

***Method Description:***
***Tons:*** 1.82
***Year:*** 1992
***Generator County Code:*** 30
***Generator County:*** Orange
***Method Code:***
***Tsd County Code:*** 0
***Tsd County:***
***State Waste Code:*** 213
***State Waste Code Desc:*** Hydrocarbon solvents (benzene, hexane, Stoddard, Etc.)
***Tsd Epa ID:*** FLD980711071

***Tanner Information***

***Method Description:***
***Tons:*** 0
***Year:*** 1992
***Generator County Code:*** 30
***Generator County:*** Orange
***Method Code:***
***Tsd County Code:*** 0
***Tsd County:***
***State Waste Code:***
***State Waste Code Desc:***
***Tsd Epa ID:*** FLD987766071

***Tanner Information***

***Method Description:***

***Tons:*** 1.26
***Year:*** 1989
***Generator County Code:*** 30
***Generator County:*** Orange
***Method Code:*** R01
***Tsd County Code:*** 19
***Tsd County:*** Los Angeles
***State Waste Code:*** 612
***State Waste Code Desc:*** Household waste
***Tsd Epa ID:*** CAD097854541

***Tanner Information***

***Method Description:***
***Tons:*** 0.52
***Year:*** 1989
***Generator County Code:*** 30
***Generator County:*** Orange
***Method Code:*** H01
***Tsd County Code:*** 19
***Tsd County:*** Los Angeles
***State Waste Code:*** 214
***State Waste Code Desc:*** Unspecified solvent mixture
***Tsd Epa ID:*** CAD099452708

***Tanner Information***

***Method Description:***
***Tons:*** 0
***Year:*** 1989
***Generator County Code:*** 30
***Generator County:*** Orange
***Method Code:***
***Tsd County Code:*** 15
***Tsd County:*** Kern
***State Waste Code:***
***State Waste Code Desc:***
***Tsd Epa ID:*** CAD980675276

***Tanner Information***

***Method Description:***
***Tons:*** 6.74
***Year:*** 1989
***Generator County Code:*** 30
***Generator County:*** Orange
***Method Code:*** D80
***Tsd County Code:*** 15
***Tsd County:*** Kern
***State Waste Code:*** 611
***State Waste Code Desc:*** Contaminated soil from site clean-up
***Tsd Epa ID:*** CAD980675276

***Tanner Information***

***Method Description:***
***Tons:*** 0
***Year:*** 1988
***Generator County Code:*** 30
***Generator County:*** Orange
***Method Code:***
***Tsd County Code:*** 42
***Tsd County:*** Santa Barbara
***State Waste Code:***
***State Waste Code Desc:***
***Tsd Epa ID:*** CAD020748125

***Tanner Information***

***Method Description:***
***Tons:*** 0
***Year:*** 1988
***Generator County Code:*** 30
***Generator County:*** Orange
***Method Code:***
***Tsd County Code:*** 37
***Tsd County:*** San Diego
***State Waste Code:***
***State Waste Code Desc:***
***Tsd Epa ID:*** CAD095894556

***Tanner Information***

***Method Description:***
***Tons:*** 0
***Year:*** 1988
***Generator County Code:*** 30
***Generator County:*** Orange
***Method Code:*** 1
***Tsd County Code:*** 19
***Tsd County:*** Los Angeles
***State Waste Code:*** 612
***State Waste Code Desc:*** Household waste
***Tsd Epa ID:*** CAD097854541

***Tanner Information***

***Method Description:***
***Tons:*** 0.02
***Year:*** 1988
***Generator County Code:*** 30
***Generator County:*** Orange
***Method Code:*** H01
***Tsd County Code:*** 37
***Tsd County:*** San Diego
***State Waste Code:*** 181
***State Waste Code Desc:*** Other inorganic solid waste
***Tsd Epa ID:*** CAT080010101

***Tanner Information***

***Method Description:***
***Tons:*** 0.91
***Year:*** 1988
***Generator County Code:*** 30
***Generator County:*** Orange
***Method Code:***
***Tsd County Code:*** 19
***Tsd County:*** Los Angeles
***State Waste Code:*** 612
***State Waste Code Desc:*** Household waste
***Tsd Epa ID:*** CAT080013352

***Tanner Information***

***Method Description:***
***Tons:*** 0
***Year:*** 1988
***Generator County Code:*** 30
***Generator County:*** Orange
***Method Code:***
***Tsd County Code:*** 0
***Tsd County:***
***State Waste Code:***
***State Waste Code Desc:***

***Tsd Epa ID:*** WYD057192791

***Tanner Information***

***Method Description:***
***Tons:*** 1.66
***Year:*** 1989
***Generator County Code:*** 30
***Generator County:*** Orange
***Method Code:*** H01
***Tsd County Code:*** 34
***Tsd County:*** Sacramento
***State Waste Code:*** 223
***State Waste Code Desc:*** Unspecified oil-containing waste
***Tsd Epa ID:*** CAD980884183

***Tanner Information***

***Method Description:***
***Tons:*** 3
***Year:*** 1989
***Generator County Code:*** 30
***Generator County:*** Orange
***Method Code:*** H01
***Tsd County Code:*** 34
***Tsd County:*** Sacramento
***State Waste Code:*** 352
***State Waste Code Desc:*** Other organic solids
***Tsd Epa ID:*** CAD980884183

***Tanner Information***

***Method Description:***
***Tons:*** 0.11
***Year:*** 1989
***Generator County Code:*** 30
***Generator County:*** Orange
***Method Code:*** H01
***Tsd County Code:*** 37
***Tsd County:*** San Diego
***State Waste Code:*** 341
***State Waste Code Desc:*** Organic liquids (nonsolvents) with halogens
***Tsd Epa ID:*** CAT080010101

***Tanner Information***

***Method Description:***
***Tons:*** 0.01
***Year:*** 1989
***Generator County Code:*** 30
***Generator County:*** Orange
***Method Code:*** H01
***Tsd County Code:*** 37
***Tsd County:*** San Diego
***State Waste Code:*** 343
***State Waste Code Desc:*** Unspecified organic liquid mixture
***Tsd Epa ID:*** CAT080010101

***Tanner Information***

***Method Description:***
***Tons:*** 25.28
***Year:*** 1989
***Generator County Code:*** 30
***Generator County:*** Orange
***Method Code:***
***Tsd County Code:*** 36

***Tsd County:*** San Bernardino
***State Waste Code:*** 612
***State Waste Code Desc:*** Household waste
***Tsd Epa ID:*** CAT080022148

***Tanner Information***

***Method Description:***
***Tons:*** 6.32
***Year:*** 1986
***Generator County Code:*** 30
***Generator County:*** Orange
***Method Code:*** 3
***Tsd County Code:*** 42
***Tsd County:*** Santa Barbara
***State Waste Code:***
***State Waste Code Desc:***
***Tsd Epa ID:*** CAD020748125

***Tanner Information***

***Method Description:***
***Tons:*** 0.34
***Year:*** 1986
***Generator County Code:*** 30
***Generator County:*** Orange
***Method Code:*** D80
***Tsd County Code:*** 42
***Tsd County:*** Santa Barbara
***State Waste Code:*** 214
***State Waste Code Desc:*** Unspecified solvent mixture
***Tsd Epa ID:*** CAD020748125

***Tanner Information***

***Method Description:***
***Tons:*** 10.11
***Year:*** 1986
***Generator County Code:*** 30
***Generator County:*** Orange
***Method Code:*** 3
***Tsd County Code:*** 42
***Tsd County:*** Santa Barbara
***State Waste Code:*** 331
***State Waste Code Desc:*** Off-specification, aged or surplus organics
***Tsd Epa ID:*** CAD020748125

***Tanner Information***

***Method Description:***
***Tons:*** 0
***Year:*** 1986
***Generator County Code:*** 30
***Generator County:*** Orange
***Method Code:*** 3
***Tsd County Code:*** 42
***Tsd County:*** Santa Barbara
***State Waste Code:*** 611
***State Waste Code Desc:*** Contaminated soil from site clean-up
***Tsd Epa ID:*** CAD020748125

***Tanner Information***

***Method Description:***
***Tons:*** 0
***Year:*** 1986
***Generator County Code:*** 30

***Generator County:*** Orange
***Method Code:***
***Tsd County Code:*** 19
***Tsd County:*** Los Angeles
***State Waste Code:***
***State Waste Code Desc:***
***Tsd Epa ID:*** CAD028409019

***Tanner Information***

***Method Description:***
***Tons:*** 1.1
***Year:*** 1987
***Generator County Code:*** 30
***Generator County:*** Orange
***Method Code:***
***Tsd County Code:*** 0
***Tsd County:***
***State Waste Code:*** 122
***State Waste Code Desc:*** Alkaline solution without metals pH >= 12.5
***Tsd Epa ID:***

***Tanner Information***

***Method Description:***
***Tons:*** 0.15
***Year:*** 1987
***Generator County Code:*** 30
***Generator County:*** Orange
***Method Code:*** UNK
***Tsd County Code:*** 19
***Tsd County:*** Los Angeles
***State Waste Code:*** 551
***State Waste Code Desc:*** Laboratory waste chemicals
***Tsd Epa ID:*** CAD028409019

***Tanner Information***

***Method Description:***
***Tons:*** 0.75
***Year:*** 1987
***Generator County Code:*** 30
***Generator County:*** Orange
***Method Code:*** R01
***Tsd County Code:*** 19
***Tsd County:*** Los Angeles
***State Waste Code:*** 214
***State Waste Code Desc:*** Unspecified solvent mixture
***Tsd Epa ID:*** CAD042245001

***Tanner Information***

***Method Description:***
***Tons:*** 0
***Year:*** 1987
***Generator County Code:*** 30
***Generator County:*** Orange
***Method Code:***
***Tsd County Code:*** 37
***Tsd County:*** San Diego
***State Waste Code:***
***State Waste Code Desc:***
***Tsd Epa ID:*** CAD095894556

***Tanner Information***

***Method Description:***

***Tons:*** 0
***Year:*** 1987
***Generator County Code:*** 30
***Generator County:*** Orange
***Method Code:*** 3
***Tsd County Code:*** 16
***Tsd County:*** Kings
***State Waste Code:*** 551
***State Waste Code Desc:*** Laboratory waste chemicals
***Tsd Epa ID:*** CAT000646117

***Tanner Information***

***Method Description:***
***Tons:*** 0
***Year:*** 1990
***Generator County Code:*** 30
***Generator County:*** Orange
***Method Code:***
***Tsd County Code:*** 19
***Tsd County:*** Los Angeles
***State Waste Code:***
***State Waste Code Desc:***
***Tsd Epa ID:*** CAD089446710

***Tanner Information***

***Method Description:***
***Tons:*** 0.68
***Year:*** 1992
***Generator County Code:*** 30
***Generator County:*** Orange
***Method Code:*** H01
***Tsd County Code:*** 19
***Tsd County:*** Los Angeles
***State Waste Code:*** 212
***State Waste Code Desc:*** Oxygenated solvents (acetone, butanol, ethyl acetate, etc.)
***Tsd Epa ID:*** CAD089446710

***Tanner Information***

***Method Description:***
***Tons:*** 1.66
***Year:*** 1992
***Generator County Code:*** 30
***Generator County:*** Orange
***Method Code:*** R01
***Tsd County Code:*** 19
***Tsd County:*** Los Angeles
***State Waste Code:*** 223
***State Waste Code Desc:*** Unspecified oil-containing waste
***Tsd Epa ID:*** CAT080011059

***Tanner Information***

***Method Description:***
***Tons:*** 0.12
***Year:*** 1992
***Generator County Code:*** 30
***Generator County:*** Orange
***Method Code:***
***Tsd County Code:*** 0
***Tsd County:***
***State Waste Code:*** 213
***State Waste Code Desc:*** Hydrocarbon solvents (benzene, hexane, Stoddard, Etc.)
***Tsd Epa ID:*** FLD987766071

***Tanner Information***

***Method Description:***
***Tons:*** 0
***Year:*** 1991
***Generator County Code:*** 30
***Generator County:*** Orange
***Method Code:***
***Tsd County Code:*** 34
***Tsd County:*** Sacramento
***State Waste Code:***
***State Waste Code Desc:***
***Tsd Epa ID:*** CAD980884183

***Tanner Information***

***Method Description:***
***Tons:*** 0
***Year:*** 1986
***Generator County Code:*** 30
***Generator County:*** Orange
***Method Code:***
***Tsd County Code:*** 42
***Tsd County:*** Santa Barbara
***State Waste Code:***
***State Waste Code Desc:***
***Tsd Epa ID:*** CAD020748125

***Tanner Information***

***Method Description:***
***Tons:*** 0
***Year:*** 1987
***Generator County Code:*** 30
***Generator County:*** Orange
***Method Code:***
***Tsd County Code:*** 0
***Tsd County:***
***State Waste Code:***
***State Waste Code Desc:***
***Tsd Epa ID:***

***Tanner Information***

***Method Description:***
***Tons:*** 0.1
***Year:*** 1987
***Generator County Code:*** 30
***Generator County:*** Orange
***Method Code:***
***Tsd County Code:*** 0
***Tsd County:***
***State Waste Code:*** 223
***State Waste Code Desc:*** Unspecified oil-containing waste
***Tsd Epa ID:***

***Tanner Information***

***Method Description:***
***Tons:*** 0.58
***Year:*** 1987
***Generator County Code:*** 30
***Generator County:*** Orange
***Method Code:*** R01
***Tsd County Code:*** 19
***Tsd County:*** Los Angeles
***State Waste Code:*** 214
***State Waste Code Desc:*** Unspecified solvent mixture

***Tsd Epa ID:*** CAD008302903

***Tanner Information***

***Method Description:***
***Tons:*** 5
***Year:*** 1987
***Generator County Code:*** 30
***Generator County:*** Orange
***Method Code:*** R01
***Tsd County Code:*** 19
***Tsd County:*** Los Angeles
***State Waste Code:*** 223
***State Waste Code Desc:*** Unspecified oil-containing waste
***Tsd Epa ID:*** CAT080013352

***Tanner Information***

***Method Description:***
***Tons:*** 0
***Year:*** 1988
***Generator County Code:*** 30
***Generator County:*** Orange
***Method Code:*** 3
***Tsd County Code:*** 42
***Tsd County:*** Santa Barbara
***State Waste Code:*** 352
***State Waste Code Desc:*** Other organic solids
***Tsd Epa ID:*** CAD020748125

***Tanner Information***

***Method Description:***
***Tons:*** 0
***Year:*** 1988
***Generator County Code:*** 30
***Generator County:*** Orange
***Method Code:***
***Tsd County Code:*** 42
***Tsd County:*** Santa Barbara
***State Waste Code:*** 551
***State Waste Code Desc:*** Laboratory waste chemicals
***Tsd Epa ID:*** CAD020748125

***Tanner Information***

***Method Description:***
***Tons:*** 0.3
***Year:*** 1988
***Generator County Code:*** 30
***Generator County:*** Orange
***Method Code:*** D80
***Tsd County Code:*** 42
***Tsd County:*** Santa Barbara
***State Waste Code:*** 551
***State Waste Code Desc:*** Laboratory waste chemicals
***Tsd Epa ID:*** CAD020748125

***Tanner Information***

***Method Description:***
***Tons:*** 0
***Year:*** 1988
***Generator County Code:*** 30
***Generator County:*** Orange
***Method Code:***
***Tsd County Code:*** 19

***Tsd County:*** Los Angeles
***State Waste Code:***
***State Waste Code Desc:***
***Tsd Epa ID:*** CAD980665947

***Tanner Information***

***Method Description:***
***Tons:*** 0.21
***Year:*** 1988
***Generator County Code:*** 30
***Generator County:*** Orange
***Method Code:*** H01
***Tsd County Code:*** 19
***Tsd County:*** Los Angeles
***State Waste Code:*** 731
***State Waste Code Desc:*** Liquids with polychloronated biphenyls >= 50 Mg./L
***Tsd Epa ID:*** CAD980665947

***Tanner Information***

***Method Description:***
***Tons:*** 1.7
***Year:*** 1988
***Generator County Code:*** 30
***Generator County:*** Orange
***Method Code:*** H01
***Tsd County Code:*** 34
***Tsd County:*** Sacramento
***State Waste Code:*** 291
***State Waste Code Desc:*** Latex waste
***Tsd Epa ID:*** CAD980884183

***Tanner Information***

***Method Description:***
***Tons:*** 3.44
***Year:*** 1988
***Generator County Code:*** 30
***Generator County:*** Orange
***Method Code:***
***Tsd County Code:*** 34
***Tsd County:*** Sacramento
***State Waste Code:*** 461
***State Waste Code Desc:*** Paint sludge
***Tsd Epa ID:*** CAD980884183

***Tanner Information***

***Method Description:***
***Tons:*** 0.84
***Year:*** 1988
***Generator County Code:*** 30
***Generator County:*** Orange
***Method Code:*** 14
***Tsd County Code:*** 37
***Tsd County:*** San Diego
***State Waste Code:*** 551
***State Waste Code Desc:*** Laboratory waste chemicals
***Tsd Epa ID:*** CAT080010101

***Tanner Information***

***Method Description:***
***Tons:*** 0.47
***Year:*** 1988
***Generator County Code:*** 30

***Generator County:*** Orange
***Method Code:*** H01
***Tsd County Code:*** 37
***Tsd County:*** San Diego
***State Waste Code:*** 551
***State Waste Code Desc:*** Laboratory waste chemicals
***Tsd Epa ID:*** CAT080010101

***Tanner Information***

***Method Description:***
***Tons:*** 0.32
***Year:*** 1988
***Generator County Code:*** 30
***Generator County:*** Orange
***Method Code:*** H01
***Tsd County Code:*** 37
***Tsd County:*** San Diego
***State Waste Code:*** 612
***State Waste Code Desc:*** Household waste
***Tsd Epa ID:*** CAT080010101

***Tanner Information***

***Method Description:***
***Tons:*** 0.02
***Year:*** 1988
***Generator County Code:*** 30
***Generator County:*** Orange
***Method Code:*** H01
***Tsd County Code:*** 37
***Tsd County:*** San Diego
***State Waste Code:*** 791
***State Waste Code Desc:*** Liquids with pH <= 2
***Tsd Epa ID:*** CAT080010101

***Tanner Information***

***Method Description:***
***Tons:*** 2.29
***Year:*** 1988
***Generator County Code:*** 30
***Generator County:*** Orange
***Method Code:*** 1
***Tsd County Code:*** 0
***Tsd County:***
***State Waste Code:***
***State Waste Code Desc:***
***Tsd Epa ID:*** WYD057192791

***Tanner Information***

***Method Description:***
***Tons:*** 0
***Year:*** 1989
***Generator County Code:*** 30
***Generator County:*** Orange
***Method Code:***
***Tsd County Code:*** 99
***Tsd County:*** Unknown
***State Waste Code:***
***State Waste Code Desc:***
***Tsd Epa ID:*** AZC000000150

***Tanner Information***

***Method Description:***

***Tons:*** 0.53
***Year:*** 1989
***Generator County Code:*** 30
***Generator County:*** Orange
***Method Code:*** D80
***Tsd County Code:*** 42
***Tsd County:*** Santa Barbara
***State Waste Code:*** 151
***State Waste Code Desc:*** Asbestos containing waste
***Tsd Epa ID:*** CAD020748125

***Tanner Information***

***Method Description:***
***Tons:*** 6.74
***Year:*** 1989
***Generator County Code:*** 30
***Generator County:*** Orange
***Method Code:*** D80
***Tsd County Code:*** 42
***Tsd County:*** Santa Barbara
***State Waste Code:*** 181
***State Waste Code Desc:*** Other inorganic solid waste
***Tsd Epa ID:*** CAD020748125

***Tanner Information***

***Method Description:***
***Tons:*** 0.99
***Year:*** 1989
***Generator County Code:*** 30
***Generator County:*** Orange
***Method Code:*** D80
***Tsd County Code:*** 42
***Tsd County:*** Santa Barbara
***State Waste Code:*** 343
***State Waste Code Desc:*** Unspecified organic liquid mixture
***Tsd Epa ID:*** CAD020748125

***Tanner Information***

***Method Description:***
***Tons:*** 0.21
***Year:*** 1989
***Generator County Code:*** 30
***Generator County:*** Orange
***Method Code:*** D99
***Tsd County Code:*** 37
***Tsd County:*** San Diego
***State Waste Code:*** 551
***State Waste Code Desc:*** Laboratory waste chemicals
***Tsd Epa ID:*** CAD095894556

***Tanner Information***

***Method Description:***
***Tons:*** 0
***Year:*** 1989
***Generator County Code:*** 30
***Generator County:*** Orange
***Method Code:***
***Tsd County Code:*** 34
***Tsd County:*** Sacramento
***State Waste Code:***
***State Waste Code Desc:***
***Tsd Epa ID:*** CAD980884183

***Tanner Information***

***Method Description:***
***Tons:*** 96.92
***Year:*** 1989
***Generator County Code:*** 30
***Generator County:*** Orange
***Method Code:*** H01
***Tsd County Code:*** 34
***Tsd County:*** Sacramento
***State Waste Code:*** 612
***State Waste Code Desc:*** Household waste
***Tsd Epa ID:*** CAD980884183

***Tanner Information***

***Method Description:***
***Tons:*** 0.2
***Year:*** 1989
***Generator County Code:*** 30
***Generator County:*** Orange
***Method Code:*** H01
***Tsd County Code:*** 37
***Tsd County:*** San Diego
***State Waste Code:*** 223
***State Waste Code Desc:*** Unspecified oil-containing waste
***Tsd Epa ID:*** CAT080010101

***Tanner Information***

***Method Description:***
***Tons:*** 0.01
***Year:*** 1989
***Generator County Code:*** 30
***Generator County:*** Orange
***Method Code:*** 14
***Tsd County Code:*** 37
***Tsd County:*** San Diego
***State Waste Code:*** 551
***State Waste Code Desc:*** Laboratory waste chemicals
***Tsd Epa ID:*** CAT080010101

***Tanner Information***

***Method Description:***
***Tons:*** 0.3
***Year:*** 1989
***Generator County Code:*** 30
***Generator County:*** Orange
***Method Code:***
***Tsd County Code:*** 0
***Tsd County:***
***State Waste Code:*** 343
***State Waste Code Desc:*** Unspecified organic liquid mixture
***Tsd Epa ID:*** FLD980711071

***Tanner Information***

***Method Description:***
***Tons:*** 0
***Year:*** 1992
***Generator County Code:*** 30
***Generator County:*** Orange
***Method Code:***
***Tsd County Code:*** 19
***Tsd County:*** Los Angeles
***State Waste Code:***
***State Waste Code Desc:***

***Tsd Epa ID:*** CAD089446710

***Tanner Information***

***Method Description:***
***Tons:*** 0.35
***Year:*** 1992
***Generator County Code:*** 30
***Generator County:*** Orange
***Method Code:*** R01
***Tsd County Code:*** 19
***Tsd County:*** Los Angeles
***State Waste Code:*** 223
***State Waste Code Desc:*** Unspecified oil-containing waste
***Tsd Epa ID:*** CAD089446710

***Tanner Information***

***Method Description:***
***Tons:*** 0.62
***Year:*** 1992
***Generator County Code:*** 30
***Generator County:*** Orange
***Method Code:*** R01
***Tsd County Code:*** 19
***Tsd County:*** Los Angeles
***State Waste Code:*** 221
***State Waste Code Desc:*** Waste oil and mixed oil
***Tsd Epa ID:*** CAD099452708

***Tanner Information***

***Method Description:***
***Tons:*** 0
***Year:*** 1992
***Generator County Code:*** 30
***Generator County:*** Orange
***Method Code:***
***Tsd County Code:*** 19
***Tsd County:*** Los Angeles
***State Waste Code:***
***State Waste Code Desc:***
***Tsd Epa ID:*** CAT080011059

***Tanner Information***

***Method Description:***
***Tons:*** 5
***Year:*** 1992
***Generator County Code:*** 30
***Generator County:*** Orange
***Method Code:*** R01
***Tsd County Code:*** 19
***Tsd County:*** Los Angeles
***State Waste Code:*** 343
***State Waste Code Desc:*** Unspecified organic liquid mixture
***Tsd Epa ID:*** CAT080013352

***Tanner Information***

***Method Description:***
***Tons:*** 0
***Year:*** 1991
***Generator County Code:*** 30
***Generator County:*** Orange
***Method Code:***
***Tsd County Code:*** 19

***Tsd County:*** Los Angeles
***State Waste Code:***
***State Waste Code Desc:***
***Tsd Epa ID:*** CAD028409019

***Tanner Information***

***Method Description:***
***Tons:*** 0.22
***Year:*** 1991
***Generator County Code:*** 30
***Generator County:*** Orange
***Method Code:*** H01
***Tsd County Code:*** 19
***Tsd County:*** Los Angeles
***State Waste Code:*** 342
***State Waste Code Desc:*** Organic liquids with metals (see 121)
***Tsd Epa ID:*** CAD028409019

***Tanner Information***

***Method Description:***
***Tons:*** 0
***Year:*** 1990
***Generator County Code:*** 30
***Generator County:*** Orange
***Method Code:***
***Tsd County Code:*** 99
***Tsd County:*** Unknown
***State Waste Code:***
***State Waste Code Desc:***
***Tsd Epa ID:*** AZC000000150

***Tanner Information***

***Method Description:***
***Tons:*** 16.24
***Year:*** 1990
***Generator County Code:*** 30
***Generator County:*** Orange
***Method Code:***
***Tsd County Code:*** 99
***Tsd County:*** Unknown
***State Waste Code:*** 151
***State Waste Code Desc:*** Asbestos containing waste
***Tsd Epa ID:*** AZC000000150

***Tanner Information***

***Method Description:***
***Tons:*** 0.15
***Year:*** 1990
***Generator County Code:*** 30
***Generator County:*** Orange
***Method Code:***
***Tsd County Code:*** 19
***Tsd County:*** Los Angeles
***State Waste Code:***
***State Waste Code Desc:***
***Tsd Epa ID:*** CAD028409019

***Tanner Information***

***Method Description:***
***Tons:*** 0
***Year:*** 1990
***Generator County Code:*** 30

***Generator County:*** Orange
***Method Code:***
***Tsd County Code:*** 37
***Tsd County:*** San Diego
***State Waste Code:***
***State Waste Code Desc:***
***Tsd Epa ID:*** CAD095894556

***Tanner Information***

***Method Description:***
***Tons:*** 0.24
***Year:*** 1990
***Generator County Code:*** 30
***Generator County:*** Orange
***Method Code:*** H01
***Tsd County Code:*** 19
***Tsd County:*** Los Angeles
***State Waste Code:*** 214
***State Waste Code Desc:*** Unspecified solvent mixture
***Tsd Epa ID:*** CAT000613893

***Tanner Information***

***Method Description:***
***Tons:*** 1.56
***Year:*** 1990
***Generator County Code:*** 30
***Generator County:*** Orange
***Method Code:***
***Tsd County Code:*** 0
***Tsd County:***
***State Waste Code:*** 213
***State Waste Code Desc:*** Hydrocarbon solvents (benzene, hexane, Stoddard, Etc.)
***Tsd Epa ID:*** FLD980711071

***Tanner Information***

***Method Description:***
***Tons:*** 0
***Year:*** 1990
***Generator County Code:*** 30
***Generator County:*** Orange
***Method Code:***
***Tsd County Code:*** 0
***Tsd County:***
***State Waste Code:***
***State Waste Code Desc:***
***Tsd Epa ID:*** HAHQ36017252

***Tanner Information***

***Method Description:***
***Tons:*** 0.22
***Year:*** 1991
***Generator County Code:*** 30
***Generator County:*** Orange
***Method Code:*** R01
***Tsd County Code:*** 19
***Tsd County:*** Los Angeles
***State Waste Code:*** 134
***State Waste Code Desc:*** Aqueous solution with total organic residues less than 10 percent
***Tsd Epa ID:*** CAD042245001

***Tanner Information***

***Method Description:***

***Tons:*** 0.12
***Year:*** 1991
***Generator County Code:*** 30
***Generator County:*** Orange
***Method Code:*** H01
***Tsd County Code:*** 37
***Tsd County:*** San Diego
***State Waste Code:*** 135
***State Waste Code Desc:*** Unspecified aqueous solution
***Tsd Epa ID:*** CAT080010101

***Tanner Information***

***Method Description:***
***Tons:*** 7.50E-03
***Year:*** 1991
***Generator County Code:*** 30
***Generator County:*** Orange
***Method Code:*** H01
***Tsd County Code:*** 37
***Tsd County:*** San Diego
***State Waste Code:*** 181
***State Waste Code Desc:*** Other inorganic solid waste
***Tsd Epa ID:*** CAT080010101

***Tanner Information***

***Method Description:***
***Tons:*** 2.78
***Year:*** 1991
***Generator County Code:*** 30
***Generator County:*** Orange
***Method Code:***
***Tsd County Code:*** 0
***Tsd County:***
***State Waste Code:*** 213
***State Waste Code Desc:*** Hydrocarbon solvents (benzene, hexane, Stoddard, Etc.)
***Tsd Epa ID:*** FLD980711071

***Tanner Information***

***Method Description:***
***Tons:*** 0.12
***Year:*** 1986
***Generator County Code:*** 30
***Generator County:*** Orange
***Method Code:*** UNK
***Tsd County Code:*** 42
***Tsd County:*** Santa Barbara
***State Waste Code:*** 214
***State Waste Code Desc:*** Unspecified solvent mixture
***Tsd Epa ID:*** CAD020748125

***Tanner Information***

***Method Description:***
***Tons:*** 0.1
***Year:*** 1986
***Generator County Code:*** 30
***Generator County:*** Orange
***Method Code:*** D80
***Tsd County Code:*** 42
***Tsd County:*** Santa Barbara
***State Waste Code:*** 232
***State Waste Code Desc:*** Pesticides and other waste associated with pesticide production
***Tsd Epa ID:*** CAD020748125

***Tanner Information***

| | |
|---|---|
| ***Method Description:*** | |
| ***Tons:*** | 3.37 |
| ***Year:*** | 1986 |
| ***Generator County Code:*** | 30 |
| ***Generator County:*** | Orange |
| ***Method Code:*** | 3 |
| ***Tsd County Code:*** | 42 |
| ***Tsd County:*** | Santa Barbara |
| ***State Waste Code:*** | 612 |
| ***State Waste Code Desc:*** | Household waste |
| ***Tsd Epa ID:*** | CAD020748125 |

---

***Site:*** ***ORANGE COUNTY/EMERGENCY RESPONSE ONLY***
***ORANGE COUNTY ORANGE CA 00000-0000***

RCRA NON GEN

| | |
|---|---|
| ***EPA Handler ID:*** | CAS111111030 |
| ***Gen Status Universe:*** | No Report |
| ***Contact Name:*** | EMERGENCY RESPONSE |
| ***Contact Address:*** | -- , , -- , CA, 00000-0000 , |
| ***Contact Phone No and Ext:*** | 000-000-0000 |
| ***Contact Email:*** | |
| ***Contact Country:*** | |
| ***County Name:*** | ORANGE |
| ***EPA Region:*** | 09 |
| ***Land Type:*** | |
| ***Receive Date:*** | 19901106 |
| ***Location Latitude:*** | 44.085059 |
| ***Location Longitude:*** | -72.362762 |

***Violation/Evaluation Summary***

| | |
|---|---|
| ***Note:*** | NO RECORDS: As of Jan 2022, there are no Compliance Monitoring and Enforcement (violation) records associated with this facility (EPA ID). |

***Handler Summary***

| | |
|---|---|
| ***Importer Activity:*** | No |
| ***Mixed Waste Generator:*** | No |
| ***Transporter Activity:*** | No |
| ***Transfer Facility:*** | No |
| ***Onsite Burner Exemption:*** | No |
| ***Furnace Exemption:*** | No |
| ***Underground Injection Activity:*** | No |
| ***Commercial TSD:*** | No |
| ***Used Oil Transporter:*** | No |
| ***Used Oil Transfer Facility:*** | No |
| ***Used Oil Processor:*** | No |
| ***Used Oil Refiner:*** | No |
| ***Used Oil Burner:*** | No |
| ***Used Oil Market Burner:*** | No |
| ***Used Oil Spec Marketer:*** | No |

***Hazardous Waste Handler Details***

| | |
|---|---|
| ***Sequence No:*** | 1 |
| ***Receive Date:*** | 19901106 |
| ***Handler Name:*** | ORANGE COUNTY/EMERGENCY RESPONSE ONLY |
| ***Source Type:*** | Implementer |
| ***Federal Waste Generator Code:*** | N |
| ***Generator Code Description:*** | Not a Generator, Verified |

***Owner/Operator Details***

| | | | |
|---|---|---|---|
| ***Owner/Operator Ind:*** | Current Owner | ***Street No:*** | |
| ***Type:*** | Other | ***Street 1:*** | -- |

| | | | |
|---|---|---|---|
| ***Name:*** | ISSUED BY DTSC 5/19/89 | ***Street 2:*** | |
| ***Date Became Current:*** | | ***City:*** | -- |
| ***Date Ended Current:*** | | ***State:*** | CA |
| ***Phone:*** | 000-000-0000 | ***Country:*** | |
| ***Source Type:*** | Implementer | ***Zip Code:*** | 00000-0000 |

| | | | |
|---|---|---|---|
| ***Owner/Operator Ind:*** | Current Operator | ***Street No:*** | |
| ***Type:*** | Other | ***Street 1:*** | -- |
| ***Name:*** | EMERGENCY RESPONSE | ***Street 2:*** | |
| ***Date Became Current:*** | | ***City:*** | -- |
| ***Date Ended Current:*** | | ***State:*** | CA |
| ***Phone:*** | 000-000-0000 | ***Country:*** | |
| ***Source Type:*** | Implementer | ***Zip Code:*** | 00000-0000 |

# Appendix: Database Descriptions

*Environmental Risk Information Services (ERIS) can search the following databases. The extent of historical information varies with each database and current information is determined by what is publicly available to ERIS at the time of update. ERIS updates databases as set out in ASTM Standard E1527-13 and E1527-21, Section 8.1.8 Sources of Standard Source Information:*

*"Government information from nongovernmental sources may be considered current if the source updates the information at least every 90 days, or, for information that is updated less frequently than quarterly by the government agency, within 90 days of the date the government agency makes the information available to the public."*

## *Standard Environmental Record Sources*

### *Federal*

***Formerly Utilized Sites Remedial Action Program:*** DOE FUSRAP

The U.S. Department of Energy (DOE) established the Formerly Utilized Sites Remedial Action Program (FUSRAP) in 1974 to remediate sites where radioactive contamination remained from the Manhattan Project and early U.S. Atomic Energy Commission (AEC) operations. The DOE Office of Legacy Management (LM) established long-term surveillance and maintenance (LTS&M) requirements for remediated FUSRAP sites. DOE evaluates the final site conditions of a remediated site on the basis of risk for different future uses. DOE then confirms that LTS&M requirements will maintain protectiveness.

***Government Publication Date: Mar 4, 2017***

***National Priority List:*** NPL

Sites on the United States Environmental Protection Agency (EPA)'s National Priorities List of the most serious uncontrolled or abandoned hazardous waste sites identified for possible long-term remedial action under the Superfund program. The NPL, which EPA is required to update at least once a year, is based primarily on the score a site receives from EPA's Hazard Ranking System. A site must be on the NPL to receive money from the Superfund Trust Fund for remedial action. Sites are represented by boundaries where available in the EPA Superfund Site Boundaries maintained by the Shared Enterprise Geodata and Services (SEGS). Site boundaries represent the footprint of a whole site, the sum of all of the Operable Units and the current understanding of the full extent of contamination; for Federal Facility sites, the total site polygon may be the Facility boundary. Where there is no polygon boundary data available for a given site, the site is represented as a point.

***Government Publication Date: Jan 25, 2022***

***National Priority List - Proposed:*** PROPOSED NPL

Sites proposed - by the EPA, the state agency, or concerned citizens - for addition to the NPL due to contamination by hazardous waste and identified by the Environmental Protection Agency (EPA) as a candidate for cleanup because it poses a risk to human health and/or the environment. Sites are represented by boundaries where available in the EPA Superfund Site Boundaries maintained by the Shared Enterprise Geodata and Services (SEGS). Site boundaries represent the footprint of a whole site, the sum of all of the Operable Units and the current understanding of the full extent of contamination; for Federal Facility sites, the total site polygon may be the Facility boundary. Where there is no polygon boundary data available for a given site, the site is represented as a point.

***Government Publication Date: Jan 25, 2022***

***Deleted NPL:*** DELETED NPL

Sites deleted from the United States Environmental Protection Agency (EPA)'s National Priorities List. The National Oil and Hazardous Substances Pollution Contingency Plan (NCP) establishes the criteria that the EPA uses to delete sites from the NPL. In accordance with 40 CFR 300.425.(e), sites may be deleted from the NPL where no further response is appropriate. Sites are represented by boundaries where available in the EPA Superfund Site Boundaries maintained by the Shared Enterprise Geodata and Services (SEGS). Site boundaries represent the footprint of a whole site, the sum of all of the Operable Units and the current understanding of the full extent of contamination; for Federal Facility sites, the total site polygon may be the Facility boundary. Where there is no polygon boundary data available for a given site, the site is represented as a point.

***Government Publication Date: Jan 25, 2022***

***SEMS List 8R Active Site Inventory:*** SEMS

The Superfund Program has deployed the Superfund Enterprise Management System (SEMS), which integrates multiple legacy systems into a comprehensive tracking and reporting tool. This inventory contains active sites evaluated by the Superfund program that are either proposed to be or are on the National Priorities List (NPL) as well as sites that are in the screening and assessment phase for possible inclusion on the NPL. The Active Site Inventory Report displays site and location information at active SEMS sites. An active site is one at which site assessment, removal, remedial, enforcement, cost recovery, or oversight activities are being planned or conducted.

***Government Publication Date: Feb 24, 2022***

***Inventory of Open Dumps, June 1985:*** ODI

The Resource Conservation and Recovery Act (RCRA) provides for publication of an inventory of open dumps. The Act defines "open dumps" as facilities which do not comply with EPA's "Criteria for Classification of Solid Waste Disposal Facilities and Practices" (40 CFR 257).

***Government Publication Date: Jun 1985***

***SEMS List 8R Archive Sites:*** SEMS ARCHIVE

The Superfund Enterprise Management System (SEMS) Archived Site Inventory displays site and location information at sites archived from SEMS. An archived site is one at which EPA has determined that assessment has been completed and no further remedial action is planned under the Superfund program at this time.

***Government Publication Date: Feb 24, 2022***

***EPA Report on the Status of Open Dumps on Indian Lands:*** IODI

Public Law 103-399, The Indian Lands Open Dump Cleanup Act of 1994, enacted October 22, 1994, identified congressional concerns that solid waste open dump sites located on American Indian or Alaska Native (AI/AN) lands threaten the health and safety of residents of those lands and contiguous areas. The purpose of the Act is to identify the location of open dumps on Indian lands, assess the relative health and environment hazards posed by those sites, and provide financial and technical assistance to Indian tribal governments to close such dumps in compliance with Federal standards and regulations or standards promulgated by Indian Tribal governments or Alaska Native entities.

***Government Publication Date: Dec 31, 1998***

***Comprehensive Environmental Response, Compensation and Liability Information System - CERCLIS:*** CERCLIS

Superfund is a program administered by the United States Environmental Protection Agency (EPA) to locate, investigate, and clean up the worst hazardous waste sites throughout the United States. CERCLIS is a database of potential and confirmed hazardous waste sites at which the EPA Superfund program has some involvement. It contains sites that are either proposed to be or are on the National Priorities List (NPL) as well as sites that are in the screening and assessment phase for possible inclusion on the NPL. The EPA administers the Superfund program in cooperation with individual states and tribal governments; this database is made available by the EPA.

***Government Publication Date: Oct 25, 2013***

***CERCLIS - No Further Remedial Action Planned:*** CERCLIS NFRAP

An archived site is one at which EPA has determined that assessment has been completed and no further remedial action is planned under the Superfund program at this time. The Archive designation means that, to the best of EPA's knowledge, assessment at a site has been completed and that EPA has determined no further steps will be taken to list this site on the National Priorities List (NPL). This decision does not necessarily mean that there is no hazard associated with a given site; it only means that, based upon available information, the location is not judged to be a potential NPL site.

***Government Publication Date: Oct 25, 2013***

***CERCLIS Liens:*** CERCLIS LIENS

A Federal Superfund lien exists at any property where EPA has incurred Superfund costs to address contamination ("Superfund site") and has provided notice of liability to the property owner. A Federal CERCLA ("Superfund") lien can exist by operation of law at any site or property at which EPA has spent Superfund monies. This database is made available by the United States Environmental Protection Agency (EPA).

***Government Publication Date: Jan 30, 2014***

***RCRA CORRACTS-Corrective Action:*** RCRA CORRACTS

RCRA Info is EPA's comprehensive information system, providing access to data supporting the Resource Conservation and Recovery Act (RCRA) of 1976 and the Hazardous and Solid Waste Amendments (HSWA) of 1984. At these sites, the Corrective Action Program ensures that cleanups occur. EPA and state regulators work with facilities and communities to design remedies based on the contamination, geology, and anticipated use unique to each site.

***Government Publication Date: Jan 31, 2022***

***RCRA non-CORRACTS TSD Facilities:*** RCRA TSD

RCRA Info is EPA's comprehensive information system, providing access to data supporting the Resource Conservation and Recovery Act (RCRA) of 1976 and the Hazardous and Solid Waste Amendments (HSWA) of 1984. This database includes Non-Corrective Action sites listed as treatment, storage and/or disposal facilities of hazardous waste as defined by the Resource Conservation and Recovery Act (RCRA).

***Government Publication Date: Jan 31, 2022***

***RCRA Generator List:*** RCRA LQG

RCRA Info is EPA's comprehensive information system, providing access to data supporting the Resource Conservation and Recovery Act (RCRA) of 1976 and the Hazardous and Solid Waste Amendments (HSWA) of 1984. RCRA Info replaces the data recording and reporting abilities of the Resource Conservation and Recovery Information System (RCRIS) and the Biennial Reporting System (BRS). A hazardous waste generator is any person or site whose processes and actions create hazardous waste (see 40 CFR 260.10). Large Quantity Generators (LQGs) generate 1,000 kilograms per month or more of hazardous waste or more than one kilogram per month of acutely hazardous waste.

***Government Publication Date: Jan 31, 2022***

***RCRA Small Quantity Generators List:*** RCRA SQG

RCRA Info is the EPA's comprehensive information system, providing access to data supporting the Resource Conservation and Recovery Act (RCRA) of 1976 and the Hazardous and Solid Waste Amendments (HSWA) of 1984. RCRA Info replaces the data recording and reporting abilities of the Resource Conservation and Recovery Information System (RCRIS) and the Biennial Reporting System (BRS). A hazardous waste generator is any person or site whose processes and actions create hazardous waste (see 40 CFR 260.10). Small Quantity Generators (SQGs) generate more than 100 kilograms, but less than 1,000 kilograms, of hazardous waste per month.

***Government Publication Date: Jan 31, 2022***

***RCRA Very Small Quantity Generators List:*** RCRA VSQG

RCRA Info is the EPA's comprehensive information system, providing access to data supporting the Resource Conservation and Recovery Act (RCRA) of 1976 and the Hazardous and Solid Waste Amendments (HSWA) of 1984. A hazardous waste generator is any person or site whose processes and actions create hazardous waste (see 40 CFR 260.10). Very Small Quantity Generators (VSQG) generate 100 kilograms or less per month of hazardous waste, or one kilogram or less per month of acutely hazardous waste. Additionally, VSQG may not accumulate more than 1,000 kilograms of hazardous waste at any time.

***Government Publication Date: Jan 31, 2022***

***RCRA Non-Generators:*** RCRA NON GEN

RCRA Info is EPA's comprehensive information system, providing access to data supporting the Resource Conservation and Recovery Act (RCRA) of 1976 and the Hazardous and Solid Waste Amendments (HSWA) of 1984. RCRA Info replaces the data recording and reporting abilities of the Resource Conservation and Recovery Information System (RCRIS) and the Biennial Reporting System (BRS). A hazardous waste generator is any person or site whose processes and actions create hazardous waste (see 40 CFR 260.10). Non-Generators do not presently generate hazardous waste.

***Government Publication Date: Jan 31, 2022***

***RCRA Sites with Controls:*** RCRA CONTROLS

List of Resource Conservation and Recovery Act (RCRA) facilities with institutional controls in place. RCRA gives the U.S. Environmental Protection Agency (EPA) the authority to control hazardous waste from the "cradle-to-grave." This includes the generation, transportation, treatment, storage, and disposal of hazardous waste. RCRA also set forth a framework for the management of non-hazardous solid wastes. The 1986 amendments to RCRA enabled EPA to address environmental problems that could result from underground tanks storing petroleum and other hazardous substances.

***Government Publication Date: Jan 31, 2022***

***Federal Engineering Controls-ECs:*** FED ENG

Engineering controls (ECs) encompass a variety of engineered and constructed physical barriers (e.g., soil capping, sub-surface venting systems, mitigation barriers, fences) to contain and/or prevent exposure to contamination on a property. This database is made available by the United States Environmental Protection Agency (EPA).

***Government Publication Date: Dec 30, 2021***

***Federal Institutional Controls- ICs:*** FED INST

Institutional controls are non-engineered instruments, such as administrative and legal controls, that help minimize the potential for human exposure to contamination and/or protect the integrity of the remedy. Although it is EPA's (United States Environmental Protection Agency ) expectation that treatment or engineering controls will be used to address principal threat wastes and that groundwater will be returned to its beneficial use whenever practicable, ICs play an important role in site remedies because they reduce exposure to contamination by limiting land or resource use and guide human behavior at a site.

***Government Publication Date: Dec 30, 2021***

***Land Use Control Information System:*** LUCIS

The LUCIS database is maintained by the U.S. Department of the Navy and contains information for former Base Realignment and Closure (BRAC) properties across the United States.

***Government Publication Date: Sep 1, 2006***

***Institutional Control Boundaries at NPL sites:*** NPL IC

Boundaries of Institutional Control areas at sites on the United States Environmental Protection Agency (EPA)'s National Priorities List, or Proposed or Deleted, made available by the EPA's Shared Enterprise Geodata and Services (SEGS). United States Environmental Protection Agency (EPA)'s National Priorities List of the most serious uncontrolled or abandoned hazardous waste sites identified for possible long-term remedial action under the Superfund program. Institutional controls are non-engineered instruments such as administrative and legal controls that help minimize the potential for human exposure to contamination and/or protect the integrity of the remedy.

***Government Publication Date: Jan 25, 2022***

***Emergency Response Notification System:*** ERNS 1982 TO 1986

Database of oil and hazardous substances spill reports controlled by the National Response Center. The primary function of the National Response Center is to serve as the sole national point of contact for reporting oil, chemical, radiological, biological, and etiological discharges into the environment anywhere in the United States and its territories.

***Government Publication Date: 1982-1986***

***Emergency Response Notification System:*** ERNS 1987 TO 1989

Database of oil and hazardous substances spill reports controlled by the National Response Center. The primary function of the National Response Center is to serve as the sole national point of contact for reporting oil, chemical, radiological, biological, and etiological discharges into the environment anywhere in the United States and its territories.

***Government Publication Date: 1987-1989***

***Emergency Response Notification System:*** ERNS

Database of oil and hazardous substances spill reports made available by the United States Coast Guard National Response Center (NRC). The NRC fields initial reports for pollution and railroad incidents and forwards that information to appropriate federal/state agencies for response. These data contain initial incident data that has not been validated or investigated by a federal/state response agency.

***Government Publication Date: Dec 31, 2021***

***The Assessment, Cleanup and Redevelopment Exchange System (ACRES) Brownfield Database:*** FED BROWNFIELDS

Brownfields are real property, the expansion, redevelopment, or reuse of which may be complicated by the presence or potential presence of a hazardous substance, pollutant, or contaminant. Cleaning up and reinvesting in these properties protects the environment, reduces blight, and takes development pressures off greenspaces and working lands. This database is made available by the United States Environmental Protection Agency (EPA).

***Government Publication Date: Aug 20, 2021***

***FEMA Underground Storage Tank Listing:*** FEMA UST

The Federal Emergency Management Agency (FEMA) of the Department of Homeland Security maintains a list of FEMA owned underground storage tanks.

***Government Publication Date: Dec 31, 2017***

***Facility Response Plan:*** FRP

List of facilities that have submitted Facility Response Plans (FRP) to EPA. Facilities that could reasonably be expected to cause "substantial harm" to the environment by discharging oil into or on navigable waters are required to prepare and submit Facility Response Plans (FRPs). Harm is determined based on total oil storage capacity, secondary containment and age of tanks, oil transfer activities, history of discharges, proximity to a public drinking water intake or sensitive environments.

***Government Publication Date: Dec 2, 2020***

***Historical Gas Stations:*** HIST GAS STATIONS

This historic directory of service stations is provided by the Cities Service Company. The directory includes Cities Service filling stations that were located throughout the United States in 1930.

***Government Publication Date: Jul 1, 1930***

***Petroleum Refineries:*** REFN

List of petroleum refineries from the U.S. Energy Information Administration (EIA) Refinery Capacity Report. Includes operating and idle petroleum refineries (including new refineries under construction) and refineries shut down during the previous year located in the 50 States, the District of Columbia, Puerto Rico, the Virgin Islands, Guam, and other U.S. possessions. Survey locations adjusted using public data.

***Government Publication Date: Feb 4, 2022***

***Petroleum Product and Crude Oil Rail Terminals:*** BULK TERMINAL

List of petroleum product and crude oil rail terminals made available by the U.S. Energy Information Administration (EIA). Includes operable bulk petroleum product terminals located in the 50 States and the District of Columbia with a total bulk shell storage capacity of 50,000 barrels or more, and/or the ability to receive volumes from tanker, barge, or pipeline; also rail terminals handling the loading and unloading of crude oil that were active between 2017 and 2018. Petroleum product terminals comes from the EIA-815 Bulk Terminal and Blender Report, which includes working, shell in operation, and shell idle for several major product groupings. Survey locations adjusted using public data.

***Government Publication Date: Feb 4, 2022***

***LIEN on Property:*** SEMS LIEN

The EPA Superfund Enterprise Management System (SEMS) provides LIEN information on properties under the EPA Superfund Program.

***Government Publication Date: Feb 24, 2022***

***Superfund Decision Documents:*** SUPERFUND ROD

This database contains a listing of decision documents for Superfund sites. Decision documents serve to provide the reasoning for the choice of (or) changes to a Superfund Site cleanup plan. The decision documents include Records of Decision (ROD), ROD Amendments, Explanations of Significant Differences (ESD), along with other associated memos and files. This information is maintained and made available by the US EPA (Environmental Protection Agency).

***Government Publication Date: Nov 16, 2021***

## *State*

***State Response Sites:*** RESPONSE

A list of identified confirmed release sites where the Department of Toxic Substances Control (DTSC) is involved in remediation, either in a lead or oversight capacity. These confirmed release sites are generally high-priority and high potential risk. This database is state equivalent NPL.

***Government Publication Date: Jan 6, 2022***

***EnviroStor Database:*** ENVIROSTOR

The EnviroStor Data Management System is made available by the Department of Toxic Substances Control (DTSC). Includes Corrective Action sites, Tiered Permit sites, Historical Sites and Evaluation/Investigation sites. This database is state equivalent CERCLIS.

***Government Publication Date: Jan 6, 2022***

***Delisted State Response Sites:*** DELISTED ENVS

Sites removed from the list of State Response Sites made available by the EnviroStor Data Management System, Department of Toxic Substances Control (DTSC).

***Government Publication Date: Jan 6, 2022***

***Solid Waste Information System (SWIS):*** SWF/LF

The Solid Waste Information System (SWIS) database made available by the Department of Resources Recycling and Recovery (CalRecycle) contains information on solid waste facilities, operations, and disposal sites throughout the State of California. The types of facilities found in this database include landfills, transfer stations, material recovery facilities, composting sites, transformation facilities, waste tire sites, and closed disposal sites.

***Government Publication Date: Feb 2, 2022***

***Solid Waste Disposal Sites with Waste Constituents Above Hazardous Waste Levels:*** SWRCB SWF

This is a list of solid waste disposal sites identified by California State Water Resources Control Board with waste constituents above hazardous waste levels outside the waste management unit.

***Government Publication Date: Sep 20, 2006***

***Waste Management Unit Database:*** WMUD

The Waste Management Unit Database System tracks and inventories waste management units. CCR Title 27 contains criteria stating that Waste Management Units are classified according to their ability to contain wastes. Containment shall be determined by geology, hydrology, topography, climatology, and other factors relating to the ability of the Unit to protect water quality. Water Code Section 13273.1 requires that operators submit a water quality solid waste assessment test (SWAT) report to address leak status. The WMUDS was last updated by the State Water Resources control board in 2000.

***Government Publication Date: Jan 1, 2000***

***EnviroStor Hazardous Waste Facilities:*** HWP

A list of hazardous waste facilities including permitted, post-closure and historical facilities found in the Department of Toxic Substances Control (DTSC) EnviroStor database.

***Government Publication Date: Jan 6, 2022***

***Sites Listed in the Solid Waste Assessment Test (SWAT) Program Report:*** SWAT

In a 1993 Memorandum of Understanding, the State Water Resources Control Board (SWRCB) agreed to submit a comprehensive report on the Solid Waste Assessment Test (SWAT) Program to the California Integrated Waste Management Board (CIWMB). This report summarizes the work completed to date on the SWAT Program, and addresses both the impacts that leakage from solid waste disposal sites (SWDS) may have upon waters of the State and the actions taken to address such leakage.

***Government Publication Date: Dec 31, 1995***

***Construction and Demolition Debris Recyclers:*** C&D DEBRIS RECY

This listing of Construction and Demolition Debris Recyclers is maintained by the California Intergrated Waste Management Board-common C&D materials include lumber, drywall, metals, masonry (brick, concrete, etc.), carpet, plastic, pipe, rocks, dirt, paper, cardboard, or green waste related to land development.

***Government Publication Date: Jun 20, 2018***

***Recycling Centers:*** RECYCLING

This list of Certified Recycling Centers that are operating under the state of California's Beverage Container Recycling Program is maintained by the California Department of Resources Recycling and Recovery.

***Government Publication Date: Apr 12, 2022***

***Listing of Certified Processors:*** PROCESSORS

This list of Certified Processors that are operating under the state of California's Beverage Container Recycling Program is maintained by the California Department of Resources Recycling and Recovery.

***Government Publication Date: Apr 12, 2022***

***Listing of Certified Dropoff, Collection, and Community Service Programs:*** CONTAINER RECY

This list of Certified Dropoff, Collection, and Community Service Programs (non-buyback) operating under the state of California's Beverage Container Recycling Program is maintained by the California Department of Resources Recycling and Recovery.

***Government Publication Date: Apr 12, 2022***

***Land Disposal Sites:*** LDS

Land Disposal Sites in GeoTracker, the State Water Resources Control Board (SWRCB)'s data management system. The Land Disposal program regulates of waste discharge to land for treatment, storage and disposal in waste management units. Waste management units include waste piles, surface impoundments, and landfills.

***Government Publication Date: Feb 15, 2022***

***Leaking Underground Fuel Tank Reports:*** LUST

List of Leaking Underground Storage Tanks within the Cleanup Sites data in GeoTracker database. GeoTracker is the State Water Resources Control Board's (SWRCB) data management system for managing sites that impact groundwater, especially those that require groundwater cleanup (Underground Storage Tanks, Department of Defense and Site Cleanup Program) as well as permitted facilities such as operating Underground Storage Tanks. The Leak Prevention Program that overlooks LUST sites is the SWRCB in California's Environmental Protection Agency.

***Government Publication Date: Feb 15, 2022***

***Delisted Leaking Storage Tanks:*** DELISTED LST

List of Leaking Underground Storage Tanks (LUST) cleanup sites removed from GeoTracker, the State Water Resources Control Board (SWRCB)'s database system, as well as sites removed from the SWRCB's list of UST Case closures.

***Government Publication Date: Feb 15, 2022***

***Permitted Underground Storage Tank (UST) in GeoTracker:*** UST

List of Permitted Underground Storage Tank (UST) sites made available by the State Water Resources Control Board (SWRCB) in California's Environmental Protection Agency (EPA).

***Government Publication Date: Jan 3, 2022***

***Proposed Closure of Underground Storage Tank Cases:*** UST CLOSURE

List of UST cases that are being considered for closure by either the California Environmental Protection Agency, State Water Resources Control Board or the Executive Director that have been posted for a 60-day public comment period.

***Government Publication Date: May 5, 2021***

***Historical Hazardous Substance Storage Information Database:*** HHSS

The Historical Hazardous Substance Storage database contains information collected in the 1980s from facilities that stored hazardous substances. The information was originally collected on paper forms, was later transferred to microfiche, and recently indexed as a searchable database. When using this database, please be aware that it is based upon self-reported information submitted by facilities which has not been independently verified. It is unlikely that every facility responded to the survey and the database should not be expected to be a complete inventory of all facilities that were operating at that time. This database is maintained by the California State Water Resources Control Board's (SWRCB) Geotracker.

***Government Publication Date: Aug 27, 2015***

***Statewide Environmental Evaluation and Planning System:*** UST SWEEPS

The Statewide Environmental Evaluation and Planning System (SWEEPS) is a historical listing of active and inactive underground storage tanks made available by the California State Water Resources Control Board (SWRCB).

***Government Publication Date: Oct 1, 1994***

***Aboveground Storage Tanks:*** AST

A statewide list from 2009 of aboveground storage tanks (ASTs) made available by the Cal FIRE Office of the State Fire Marshal (OSFM). This list is no longer maintained or updated by the Cal FIRE OSFM.

***Government Publication Date: Aug 31, 2009***

***SWRCB Historical Aboveground Storage Tanks:*** AST SWRCB

A list of aboveground storage tanks made available by the California State Water Resources Control Board (SWRCB). Effective January 1, 2008, the Certified Unified Program Agencies (CUPAs) are vested with the responsibility and authority to implement the Aboveground Petroleum Storage Act (APSA).

***Government Publication Date: Dec 1, 2007***

***Oil and Gas Facility Tanks:*** TANK OIL GAS

Locations of oil and gas tanks that fall under the jurisdiction of the Geologic Energy Management Division of the California Department of Conservation (CalGEM) (CCR 1760). CalGEM was formerly the Division of Oil, Gas, and Geothermal Resources (DOGGR).

***Government Publication Date: Apr 4, 2022***

***Delisted Storage Tanks:*** DELISTED TNK

This database contains a list of storage tank sites that were removed by the State Water Resources Control Board (SWRCB) in California's Environmental Protection Agency (EPA) and the Cal FIRE Office of State Fire Marshal (OSFM).

***Government Publication Date: Mar 11, 2022***

***California Environmental Reporting System (CERS) Tanks:*** CERS TANK

List of sites in the California Environmental Protection Agency (CalEPA) Regulated Site Portal which fall under the Aboveground Petroleum Storage and Underground Storage Tank regulatory programs. The CalEPA oversees the statewide implementation of the Unified Program which applies regulatory standards to protect Californians from hazardous waste and materials.

***Government Publication Date: Apr 5, 2022***

***Delisted California Environmental Reporting System (CERS) Tanks:*** DELISTED CTNK

This database contains a list of Aboveground Petroleum Storage and Underground Storage Tank sites that were removed from in the California Environmental Protection Agency (CalEPA) Regulated Site Portal.

***Government Publication Date: Apr 5, 2022***

***Historical Hazardous Substance Storage Container Information - Facility Summary:*** HIST TANK

The State Water Resources Control Board maintained the Hazardous Substance Storage Containers listing and inventory in th 1980s. This facility summary lists historic tank sites where the following container types were present: farm motor vehicle fuel tanks; waste tanks; sumps; pits, ponds, lagoons, and others; and all other product tanks. This set, published in May 1988, lists facility and owner information, as well as the number of containers. This data is historic and will not be updated.

***Government Publication Date: May 27, 1988***

***Site Mitigation and Brownfields Reuse Program Facility Sites with Land Use Restrictions:*** LUR

The Department of Toxic Substances Control (DTSC) Site Mitigation and Brownfields Reuse Program (SMBRP) list includes sites cleaned up under the program's oversight and generally does not include current or former hazardous waste facilities that required a hazardous waste facility permit. The list represents land use restrictions that are active. Some sites have multiple land use restrictions.

***Government Publication Date: Jan 6, 2022***

***CALSITES Database:*** CALSITES

This historical database was maintained by the Department of Toxic Substance Control (DTSC) for more than a decade. CALSITES contains information on Brownfield properties with confirmed or potential hazardous contamination. In 2006, DTSC introduced EnviroStor as the latest Brownfields site database.

***Government Publication Date: May 1, 2004***

***Hazardous Waste Management Program Facility Sites with Deed / Land Use Restrictions:*** HLUR

The Department of Toxic Substances Control (DTSC) Hazardous Waste Management Program (HWMP) has developed a list of current or former hazardous waste facilities that have a recorded land use restriction at the local county recorder's office. The land use restrictions on this list were required by the DTSC HWMP as a result of the presence of hazardous substances that remain on site after the facility (or part of the facility) has been closed or cleaned up. The types of land use restriction include deed notice, deed restriction, or a land use restriction that binds current and future owners.

***Government Publication Date: Feb 18, 2021***

***Deed Restrictions and Land Use Restrictions:*** DEED

List of Deed Restrictions, Land Use Restrictions and Covenants in GeoTracker made available by the State Water Resources Control Board (SWRCB) in California's Environmental Protection Agency. A deed restriction (land use covenant) may be required to facilitate the remediation of past environmental contamination and to protect human health and the environment by reducing the risk of exposure to residual hazardous materials.

***Government Publication Date: Feb 15, 2022***

***Voluntary Cleanup Program:*** VCP

List of sites in the Voluntary Cleanup Program made available by the Department of Toxic Substances and Control (DTSC). The Voluntary Cleanup Program was designed to respond to lower priority sites. Under the Voluntary Cleanup Program, DTSC enters site-specific agreements with project proponents for DTSC oversight of site assessment, investigation, and/or removal or remediation activities, and the project proponents agree to pay DTSC's reasonable costs for those services.

***Government Publication Date: Jan 6, 2022***

***GeoTracker Cleanup Program Sites:*** CLEANUP SITES

A list of Cleanup Program sites in the state of California made available by The State Water Resources Control Board (SWRCB) of the California Environmental Protection Agency (EPA). SWRCB tracks leaking underground storage tank cleanups as well as other water board cleanups.

***Government Publication Date: Feb 15, 2022***

***Delisted County Records:*** DELISTED COUNTY

Records removed from county or CUPA databases. Records may be removed from the county lists made available by the respective county departments because they are inactive, or because they have been deemed to be below reportable thresholds.

***Government Publication Date: Mar 11, 2022***

## *Tribal*

***Leaking Underground Storage Tanks (LUSTs) on Indian Lands:*** INDIAN LUST

LUSTs on Tribal/Indian Lands in Region 9, which includes California.

***Government Publication Date: Oct 12, 2021***

***Underground Storage Tanks (USTs) on Indian Lands:*** INDIAN UST

USTs on Tribal/Indian Lands in Region 9, which includes California.

***Government Publication Date: Oct 12, 2021***

***Delisted Tribal Leaking Storage Tanks:*** DELISTED ILST

Leaking Underground Storage Tank facilities which have been removed from the Regional Tribal LUST lists made available by the EPA.

***Government Publication Date: Oct 12, 2021***

***Delisted Tribal Underground Storage Tanks:*** DELISTED IUST

Underground Storage Tank facilities which have been removed from the Regional Tribal UST lists made available by the EPA.

***Government Publication Date: Oct 13, 2021***

## *County*

***Orange County - Industrial Cleanup Program Cases Listing:*** ICP ORANGE

Orange County Health Care Agency's Environmental Health Division has an Industrial Cleanup (IC) program which oversees the voluntary cleanup of contaminated property. This is a list of cases (by city) which the IC program has overseen in the past, or is currently overseeing.

***Government Publication Date: Mar 11, 2022***

***Orange County - LOP Lead Cases List:*** LOP ORANGE

The Local Oversight Program of the County of Orange provides regulatory cleanup oversight for cleanup of leaking underground storage tanks (USTs). This dataset is provided by the Orange County Health Care Agency.

***Government Publication Date: Mar 11, 2022***

***Orange County - Non-Petroleum Underground Storage Tank Cases:*** NPUT ORANGE

This list of open and closed non-petroleum underground storage tank cases is maintained by the Orange County Health Care Agency.

***Government Publication Date: Mar 11, 2022***

***Orange County - Underground Storage Tanks Listing:*** UST ORANGE

A list of registered Underground Storage Tank (UST) sites in Orange County. This list is made available by Orange County Health Care Agency (OCHCA), Environmental Health Division which oversees the underground storage tank inspection program in most of the cities of Orange County, with the exception of Anaheim, Fullerton, and Orange.

***Government Publication Date: Mar 11, 2022***

***Orange County - Aboveground Petroleum Storage Tank Listing:*** AST ORANGE

A list of Aboveground Petroleum Storage Tank (APST) facilities inspected by Orange County Certified Unified Program Agency (CUPA) Under the Aboveground Petroleum Storage Act (APSA). This list is made available by the Environmental Health Division of Orange County Health Care Agency.

***Government Publication Date: Mar 11, 2022***

***Orange County - Anaheim City UST Cleanup Cases:*** UST CLP ANAHEIM

A list of UST Cleanup Cases in the City of Anaheim in Orange County. As part of its Groundwater Protection Program, the City of Anaheim managed the UST Cleanup Oversight Program from April 1991 to June 2014. This list is published by the City of Anaheim Underground Storage Tank Cleanup Program.

***Government Publication Date: May 26, 2015***

***Orange County - Anaheim City UST List:*** UST ANAHEIM

A list of Underground Storage Tanks in Anaheim City, Orange County. This list is made available by Anaheim Fire & Rescue Department.

***Government Publication Date: Jul 21, 2021***

***Orange County - Anaheim City AST List:*** AST ANAHEIM

List of Aboveground Storage Tanks (ASTs) in Anaheim City, Orange County made available by Anaheim Fire & Rescue.

***Government Publication Date: Jan 6, 2022***

## *Additional Environmental Record Sources*

## *Federal*

***Facility Registry Service/Facility Index:*** FINDS/FRS

The Facility Registry Service (FRS) is a centrally managed database that identifies facilities, sites, or places subject to environmental regulations or of environmental interest. FRS creates high-quality, accurate, and authoritative facility identification records through rigorous verification and management procedures that incorporate information from program national systems, state master facility records, and data collected from EPA's Central Data Exchange registrations and data management personnel. This list is made available by the Environmental Protection Agency (US EPA).

***Government Publication Date: Nov 2, 2020***

***Toxics Release Inventory (TRI) Program:*** TRIS

The EPA's Toxics Release Inventory (TRI) is a database containing data on disposal or other releases of over 650 toxic chemicals from thousands of U. S. facilities and information about how facilities manage those chemicals through recycling, energy recovery, and treatment. One of TRI's primary purposes is to inform communities about toxic chemical releases to the environment.

***Government Publication Date: Aug 24, 2021***

***Perfluorinated Alkyl Substances (PFAS) Releases:*** PFAS TRI

List of Toxics Release Inventory (TRI) facilities at which the reported chemical is a Per- or polyfluorinated alkyl substance (PFAS) included in the Environmental Protection Agency (EPA)'s consolidated PFAS Master List of PFAS Substances. The EPA's Toxics Release Inventory (TRI) is a database containing data on disposal or other releases of over 650 toxic chemicals from thousands of U.S. facilities and information about how facilities manage those chemicals through recycling, energy recovery, and treatment.

***Government Publication Date: Aug 24, 2021***

***PFOA/PFOS Contaminated Sites:*** PFAS NPL

List of sites where PFOA or PFOS contaminants have been found in drinking water or soil. Made available by the Federal Environmental Protection Agency (EPA).

***Government Publication Date: Jan 11, 2022***

***Perfluorinated Alkyl Substances (PFAS) Water Quality:*** PFAS WATER

The Water Quality Portal (WQP) is a cooperative service sponsored by the United States Geological Survey (USGS), the Environmental Protection Agency (EPA), and the National Water Quality Monitoring Council (NWQMC). This listing includes records from the Water Quality Portal where the characteristic (environmental measurement) is in the Environmental Protection Agency (EPA)'s consolidated PFAS Master List of PFAS Substances.

***Government Publication Date: Jul 20, 2020***

***SSEHRI PFAS Contamination Sites:*** PFAS SSEHRI

This PFAS Contamination Site Tracker database is compiled by the Social Science Environmental Health Research Institute (SSEHRI) at Northeastern University. According to the SSEHRI, the database records qualitative and quantitative data from each known site of PFAS contamination, including timeline of discovery, sources, levels, health impacts, community response, and government response. The goal of this database is to compile information and support public understanding of the rapidly unfolding issue of PFAS contamination. All data presented was extracted from government websites, news articles, or publicly available documents, and this is cited in the tracker. Disclaimer: The source conveys this database undergoes regular updates as new information becomes available, some sites may be missing and/or contain information that is incorrect or outdated, as well as their information represents all contamination sites SSEHRI is aware of, not all possible contamination sites. This data is not intended to be used for legal purposes. Limited location details are available with this data. Access the following for the most current informations https://pfasproject.com/pfas-contamination-site-tr acker/

***Government Publication Date: Dec 12, 2019***

***Hazardous Materials Information Reporting System:*** HMIRS

US DOT - Department of Transportation Pipeline and Hazardous Materials Safety Administration (PHMSA) Incidents Reports Database taken from Hazmat Intelligence Portal, U.S. Department of Transportation.

***Government Publication Date: Sep 1, 2020***

***National Clandestine Drug Labs:*** NCDL

The U.S. Department of Justice ("the Department") provides this data as a public service. It contains addresses of some locations where law enforcement agencies reported they found chemicals or other items that indicated the presence of either clandestine drug laboratories or dumpsites. In most cases, the source of the entries is not the Department, and the Department has not verified the entry and does not guarantee its accuracy.

***Government Publication Date: Nov 22, 2021***

***Toxic Substances Control Act:*** TSCA

The Environmental Protection Agency (EPA) is amending the Toxic Substances Control Act (TSCA) section 8(a) Inventory Update Reporting (IUR) rule and changing its name to the Chemical Data Reporting (CDR) rule.
The CDR enables EPA to collect and publish information on the manufacturing, processing, and use of commercial chemical substances and mixtures (referred to hereafter as chemical substances) on the TSCA Chemical Substance Inventory (TSCA Inventory). This includes current information on chemical substance production volumes, manufacturing sites, and how the chemical substances are used. This information helps the Agency determine whether people or the environment are potentially exposed to reported chemical substances. EPA publishes submitted CDR data that is not Confidential Business Information (CBI).
***Government Publication Date: Apr 11, 2019***

***Hist TSCA:*** HIST TSCA
The Environmental Protection Agency (EPA) is amending the Toxic Substances Control Act (TSCA) section 8(a) Inventory Update Reporting (IUR) rule and changing its name to the Chemical Data Reporting (CDR) rule.
The 2006 IUR data summary report includes information about chemicals manufactured or imported in quantities of 25,000 pounds or more at a single site during calendar year 2005. In addition to the basic manufacturing information collected in previous reporting cycles, the 2006 cycle is the first time EPA collected information to characterize exposure during manufacturing, processing and use of organic chemicals. The 2006 cycle also is the first time manufacturers of inorganic chemicals were required to report basic manufacturing information.
***Government Publication Date: Dec 31, 2006***

***FTTS Administrative Case Listing:*** FTTS ADMIN
An administrative case listing from the Federal Insecticide, Fungicide, & Rodenticide Act (FIFRA) and Toxic Substances Control Act (TSCA), together known as FTTS. This database was obtained from the Environmental Protection Agency's (EPA) National Compliance Database (NCDB). The FTTS and NCDB was shut down in 2006.
***Government Publication Date: Jan 19, 2007***

***FTTS Inspection Case Listing:*** FTTS INSP
An inspection case listing from the Federal Insecticide, Fungicide, & Rodenticide Act (FIFRA) and Toxic Substances Control Act (TSCA), together known as FTTS. This database was obtained from the Environmental Protection Agency's (EPA) National Compliance Database (NCDB). The FTTS and NCDB was shut down in 2006.
***Government Publication Date: Jan 19, 2007***

***Potentially Responsible Parties List:*** PRP
Early in the cleanup process, the Environmental Protection Agency (EPA) conducts a search to find the potentially responsible parties (PRPs). EPA looks for evidence to determine liability by matching wastes found at the site with parties that may have contributed wastes to the site.
***Government Publication Date: Mar 30, 2022***

***State Coalition for Remediation of Drycleaners Listing:*** SCRD DRYCLEANER
The State Coalition for Remediation of Drycleaners (SCRD) was established in 1998, with support from the U.S. Environmental Protection Agency (EPA) Office of Superfund Remediation and Technology Innovation. Coalition members are states with mandated programs and funding for drycleaner site remediation. Current members are Alabama, Connecticut, Florida, Illinois, Kansas, Minnesota, Missouri, North Carolina, Oregon, South Carolina, Tennessee, Texas, and Wisconsin.
***Government Publication Date: Nov 08, 2017***

***Integrated Compliance Information System (ICIS):*** ICIS
The Integrated Compliance Information System (ICIS) is a system that provides information for the Federal Enforcement and Compliance (FE&C) and the National Pollutant Discharge Elimination System (NPDES) programs. The FE&C component supports the Environmental Protection Agency's (EPA) Civil Enforcement and Compliance program activities. These activities include Compliance Assistance, Compliance Monitoring and Enforcement. The NPDES program supports tracking of NPDES permits, limits, discharge monitoring data and other program reports.
***Government Publication Date: Oct 14, 2021***

***Drycleaner Facilities:*** FED DRYCLEANERS
A list of drycleaner facilities from Enforcement and Compliance History Online (ECHO) online search. The Environmental Protection Agency (EPA) tracks facilities that possess NAIC and SIC codes that classify businesses as drycleaner establishments.
***Government Publication Date: May 5, 2021***

***Delisted Drycleaner Facilities:*** DELISTED FED DRY
List of sites removed from the list of Drycleaner Facilities (sites in the EPA's Integrated Compliance Information System (ICIS) with NAIC or SIC codes identifying the business as a drycleaner establishment).
***Government Publication Date: May 5, 2021***

***Formerly Used Defense Sites:*** FUDS

Formerly Used Defense Sites (FUDS) are properties that were formerly owned by, leased to, or otherwise possessed by and under the jurisdiction of the Secretary of Defense prior to October 1986, where the Department of Defense (DoD) is responsible for an environmental restoration. This list is published by the U.S. Army Corps of Engineers.

***Government Publication Date: May 26, 2021***

***Former Military Nike Missile Sites:*** FORMER NIKE

This information was taken from report DRXTH-AS-IA-83A016 (Historical Overview of the Nike Missile System, 12/1984) which was performed by Environmental Science and Engineering, Inc. for the U.S. Army Toxic and Hazardous Materials Agency Assessment Division. The Nike system was deployed between 1954 and the mid-1970's. Among the substances used or stored on Nike sites were liquid missile fuel (JP-4); starter fluids (UDKH, aniline, and furfuryl alcohol); oxidizer (IRFNA); hydrocarbons (motor oil, hydraulic fluid, diesel fuel, gasoline, heating oil); solvents (carbon tetrachloride, trichloroethylene, trichloroethane, stoddard solvent); and battery electrolyte. The quantities of material a disposed of and procedures for disposal are not documented in published reports. Virtually all information concerning the potential for contamination at Nike sites is confined to personnel who were assigned to Nike sites. During deactivation most hardware was shipped to depot-level supply points. There were reportedly instances where excess materials were disposed of on or near the site itself at closure. There was reportedly no routine site decontamination.

***Government Publication Date: Dec 2, 1984***

***PHMSA Pipeline Safety Flagged Incidents:*** PIPELINE INCIDENT

A list of flagged pipeline incidents made available by the U.S. Department of Transportation (US DOT) Pipeline and Hazardous Materials Safety Administration (PHMSA). PHMSA regulations require incident and accident reports for five different pipeline system types.

***Government Publication Date: Jul 7, 2020***

***Material Licensing Tracking System (MLTS):*** MLTS

A list of sites that store radioactive material subject to the Nuclear Regulatory Commission (NRC) licensing requirements. This list is maintained by the NRC. As of September 2016, the NRC no longer releases location information for sites. Site locations were last received in July 2016.

***Government Publication Date: May 11, 2021***

***Historic Material Licensing Tracking System (MLTS) sites:*** HIST MLTS

A historic list of sites that have inactive licenses and/or removed from the Material Licensing Tracking System (MLTS). In some cases, a site is removed from the MLTS when the state becomes an "Agreement State". An Agreement State is a State that has signed an agreement with the Nuclear Regulatory Commission (NRC) authorizing the State to regulate certain uses of radioactive materials within the State.

***Government Publication Date: Jan 31, 2010***

***Mines Master Index File:*** MINES

The Master Index File (MIF) contains mine identification numbers issued by the Department of Labor Mine Safety and Health Administration (MSHA) for mines active or opened since 1971. Note that addresses may or may not correspond with the physical location of the mine itself.

***Government Publication Date: Nov 2, 2021***

***Surface Mining Control and Reclamation Act Sites:*** SMCRA

An inventory of land and water impacted by past mining (primarily coal mining) is maintained by the Office of Surface Mining Reclamation and Enforcement (OSMRE) to provide information needed to implement the Surface Mining Control and Reclamation Act of 1977 (SMCRA). The inventory contains information on the location, type, and extent of Abandoned Mine Land (AML) impacts, as well as information on the cost associated with the reclamation of those problems. The inventory is based upon field surveys by State, Tribal, and OSMRE program officials. It is dynamic to the extent that it is modified as new problems are identified and existing problems are reclaimed.

***Government Publication Date: Dec 18, 2020***

***Mineral Resource Data System:*** MRDS

The Mineral Resource Data System (MRDS) is a collection of reports describing metallic and nonmetallic mineral resources throughout the world. Included are deposit name, location, commodity, deposit description, geologic characteristics, production, reserves, resources, and references. This database contains the records previously provided in the Mineral Resource Data System (MRDS) of USGS and the Mineral Availability System/Mineral Industry Locator System (MAS/MILS) originated in the U.S. Bureau of Mines, which is now part of USGS. The USGS has ceased systematic updates of the MRDS database with their focus more recently on deposits of critical minerals while providing a well-documented baseline of historical mine locations from USGS topographic maps.

***Government Publication Date: Mar 15, 2016***

***Uranium Mill Tailings Radiation Control Act Sites:*** URANIUM

The Legacy Management Office of the Department of Energy (DOE) manages radioactive and chemical waste, environmental contamination, and hazardous material at over 100 sites across the U.S. The L.M. Office manages this database of sites registered under the Uranium Mill Tailings Control Act (UMTRCA).

***Government Publication Date: Mar 4, 2017***

***Alternative Fueling Stations:*** ALT FUELS

List of alternative fueling stations made available by the US Department of Energy's Office of Energy Efficiency & Renewable Energy. Includes Biodiesel stations, Ethanol (E85) stations, Liquefied Petroleum Gas (Propane) stations, Ethanol (E85) stations, Natural Gas stations, Hydrogen stations, and Electric Vehicle Supply Equipment (EVSE). The National Renewable Energy Laboratory (NREL) obtains information about new stations from trade media, Clean Cities coordinators, a Submit New Station form on the Station Locator website, and through collaborating with infrastructure equipment and fuel providers, original equipment manufacturers (OEMs), and industry groups.

***Government Publication Date: Dec 21, 2021***

***Superfunds Consent Decrees:*** CONSENT DECREES

A list of Superfund consent decrees made available by the Department of Justice, Environment & Natural Resources Division (ENRD).

***Government Publication Date: Sep 30, 2018***

***Registered Pesticide Establishments:*** SSTS

List of active EPA-registered foreign and domestic pesticide-producing and device-producing establishments based on data from the Section Seven Tracking System (SSTS). The Federal Insecticide, Fungicide, and Rodenticide Act (FIFRA) Section 7 requires that facilities producing pesticides, active ingredients, or devices be registered. The list of establishments is made available by the EPA.

***Government Publication Date: Mar 30, 2022***

***Polychlorinated Biphenyl (PCB) Notifiers:*** PCB

Facilities included in the national list of facilities that have notified the United States Environmental Protection Agency (EPA) of Polychlorinated Biphenyl (PCB) activities. Any company or person storing, transporting or disposing of PCBs or conducting PCB research and development must notify the EPA and receive an identification number.

***Government Publication Date: Jan 20, 2022***

## *State*

***Dry Cleaning Facilities:*** DRYCLEANERS

A list of drycleaner related facilities that have EPA ID numbers. These are facilities with certain SIC codes: power laundries, family and commercial, linen supply, commercial laundry, dry cleaning and pressing machines - Coin Operated Laundry and Dry Cleaning. This is provided by the Department of Toxic Substance Control.

***Government Publication Date: Dec 20, 2021***

***Delisted Drycleaners:*** DELISTED DRYCLEANERS

Sites removed from the list of drycleaner related facilities that have EPA ID numbers, made available by the California Department of Toxic Substance Control.

***Government Publication Date: Feb 28, 2020***

***Non-Toxic Dry Cleaning Incentive Program:*** DRYC GRANT

A list of grant recipients of the Non-Toxic Dry Cleaning Incentive Program made available by the California Air Resources Board (CARB). The program provides grants to eligible dry cleaning businesses to assist them in transitioning away from PERC machines to alternative non-toxic and non-smog forming technologies.

***Government Publication Date: Feb 28, 2020***

***Per- and Polyfluoroalkyl Substances (PFAS):*** PFAS

List of sites from the State Water Resources Control Board (SWRCB)'s GeoTracker at which one or more of the potential contaminants of concern are in the PFAS Master List of PFAS Substances made available by the Environmental Protection Agency (US EPA).

***Government Publication Date: Feb 15, 2022***

***PFOA/PFOS Groundwater:*** PFAS GW

A list of water wells from the Groundwater Ambient Monitoring and Assessment Program (GAMA) Groundwater Information System with the groundwater chemical perfluorooctanoic acid (PFOA) (NL = 0.014 UG/L) or perfluorooctanoic sulfonate (PFOS) (NL = 0.013 UG/L). The GAMA Groundwater Information System search is made available by California Water Boards.

***Government Publication Date: Jan 29, 2022***

***Hazardous Waste and Substances Site List - Site Cleanup:*** HWSS CLEANUP

The Hazardous Waste and Substances Sites (Cortese) List is a planning document used by the State, local agencies and developers to comply with the California Environmental Quality Act requirements in providing information about the location of hazardous materials release sites. This list is published by California Department of Toxic Substance Control.

***Government Publication Date: May 20, 2021***

***Toxic Pit Cleanup Act Sites:*** TOXIC PITS

The Toxic Pits Cleanup Act (TPCA) list identifies sites suspected of containing hazardous substances where cleanup has not yet been completed. This list was maintained by the State Water Resources Control Board (SWRCB), is not longer maintained, and updates are not planned.

***Government Publication Date: Jul 1, 1995***

***List of Hazardous Waste Facilities Subject to Corrective Action:*** DTSC HWF

This is a list of hazardous waste facilities identified in Health and Safety Code (HSC) § 25187.5. These facilities are those where Department of Toxic Substances Control (DTSC) has taken or contracted for corrective action because a facility owner/operator has failed to comply with a date for taking corrective action in an order issued under HSC § 25187, or because DTSC determined that immediate corrective action was necessary to abate an imminent or substantial endangerment.

***Government Publication Date: Jul 18, 2016***

***EnviroStor Inspection, Compliance, and Enforcement:*** INSP COMP ENF

A list of permitted facilities with inspections and enforcements tracked in the Department of Toxic Substance Control (DTSC) EnviroStor.

***Government Publication Date: Apr 29, 2021***

***School Property Evaluation Program Sites:*** SCH

A list of sites registered with The Department of Toxic Substances Control (DTSC) School Property Evaluation and Cleanup (SPEC) Division. SPEC is responsible for assessing, investigating and cleaning up proposed school sites. The Division ensures that selected properties are free of contamination or, if the properties were previously contaminated, that they have been cleaned up to a level that protects the students and staff who will occupy the new school.

***Government Publication Date: Jan 6, 2022***

***California Hazardous Material Incident Report System (CHMIRS):*** CHMIRS

A list of reported hazardous material incidents, spills, and releases from the California Hazardous Material Incident Report System (CHMIRS). This list has been made available by the California Office of Emergency Services (OES).

***Government Publication Date: Feb 8, 2022***

***Historical California Hazardous Material Incident Report System (CHMIRS):*** HIST CHMIRS

A list of reported hazardous material incidents, spills, and releases from the California Hazardous Material Incident Report System (CHMIRS) prior to 1993. This list has been made available by the California Office of Emergency Services (OES).

***Government Publication Date: Jan 1, 1993***

***Hazardous Waste Manifest Data:*** HAZNET

A list of hazardous waste manifests received each year by Department of Toxic Substances Control (DTSC). The volume of manifests is typically 900,000 - 1,000,000 annually, representing approximately 450,000 - 500,000 shipments.

***Government Publication Date: Oct 24, 2016***

***Historical Hazardous Waste Manifest Data:*** HIST MANIFEST

A list of historic hazardous waste manifests received by the Department of Toxic Substances Control (DTSC) from year the 1980 to 1992. The volume of manifests is typically 900,000 - 1,000,000 annually, representing approximately 450,000 - 500,000 shipments.

***Government Publication Date: Dec 31, 1992***

***DTSC Registered Hazardous Waste Transporters:*** HW TRANSPORT

The California Department of Toxic Substances Control (DTSC) maintains this list of Registered Hazardous Waste Transporters.

***Government Publication Date: Oct 19, 2020***

***Registered Waste Tire Haulers:*** WASTE TIRE

This list of registered waste tire haulers is maintained by the California Department of Resources Recycling and Recovery.

***Government Publication Date: Apr 12, 2022***

***California Medical Waste Management Program Facility List:*** MEDICAL WASTE

This list of Medical Waste Management Program Facilities is maintained by the California Department of Public Health. The Medical Waste Management Program (MWMP) regulates the generation, handling, storage, treatment, and disposal of medical waste by providing oversight for the implementation of the Medical Waste Management Act (MWMA). The MWMP permits and inspects all medical waste off-site treatment facilities, medical waste transporters, and medical waste transfer stations. This list contains transporters, treatment, and transfer facilities.

***Government Publication Date: Dec 31, 2020***

***Historical Cortese List:*** HIST CORTESE

List of sites which were once included on the Cortese list. The Hazardous Waste and Substances Sites (Cortese) List is a planning document used by the State, local agencies and developers to comply with the California Environmental Quality Act requirements for providing information about the location of hazardous sites.

***Government Publication Date: Nov 13, 2008***

***Cease and Desist Orders and Cleanup and Abatement Orders:*** CDO/CAO

The California Environment Protection Agency "Cortese List" of active Cease and Desist Orders (CDO) and Cleanup and Abatement Orders (CAO). This list contains many CDOs and CAOs that do NOT concern the discharge of wastes that are hazardous materials. Many of the listed orders concern, as examples, discharges of domestic sewage, food processing wastes, or sediment that do not contain hazardous materials, but the Water Boards' database does not distinguish between these types of orders.

***Government Publication Date: Dec 6, 2021***

***California Environmental Reporting System (CERS) Hazardous Waste Sites:*** CERS HAZ

List of sites in the California Environmental Protection Agency (CalEPA) Regulated Site Portal which fall under the following regulatory programs: Hazardous Chemical Management, Hazardous Waste Onsite Treatment, Household Hazardous Waste Collection, Hazardous Waste Generator, RCRA LQ HW Generator. The CalEPA oversees the statewide implementation of the Unified Program which applies regulatory standards to protect Californians from hazardous waste and materials.

***Government Publication Date: Apr 5, 2022***

***Delisted Environmental Reporting System (CERS) Hazardous Waste Sites:*** DELISTED HAZ

This database contains a list of sites that were removed from the California Environmental Protection Agency (CalEPA) in the following regulatory programs: Hazardous Chemical Management, Hazardous Waste Onsite Treatment, Household Hazardous Waste Collection, Hazardous Waste Generator, RCRA LQ HW Generator.

***Government Publication Date: Nov 29, 2018***

***Sites in GeoTracker:*** GEOTRACKER

GeoTracker is the State Water Resource Control Boards' data management system for sites that impact, or have the potential to impact, water quality in California, with emphasis on groundwater. This is a list of sites in GeoTracker that aren't otherwise categorized as LUST, Land Disposal Sites (LDS), Cleanup Sites, or sites having Waste Discharge Requirements (WDR). This listing includes program types such as Underground Injection Control (UIC), Confined Animal Facilities (CAF), Irrigated Lands Regulatory Program, plans, and non-case information.

***Government Publication Date: Feb 15, 2022***

***Mines Listing:*** MINE

This list includes mine site locations extracted from the Mines Online database, maintained by the California Department of Conservation. Mines Online (MOL) is an interactive web map designed with GIS features that provide information such as the mine name, mine status, commodity sold, location, and other mine specific data. Please note: Mine location information is provided to assist experts in determining the location of mine operators in accordance with California Civil Code section 1103.4 and reflects information reported by mine operators in annual reports provided under Public Resources Code section 2207. While the Division of Mine Reclamation (DMR) attempts to populate MOL with accurate location information, the DMR cannot guarantee the accuracy of operator reported location information.

***Government Publication Date: Dec 17, 2021***

***Recorded Environmental Cleanup Liens:*** LIEN

The California Department of Toxic Substance Control (DTSC) maintains this list of liens placed upon real properties. A lien is utilized by the DTSC to obtain reimbursement from responsible parties for costs associated with the remediation of contaminated properties.

***Government Publication Date: Dec 15, 2021***

***Waste Discharge Requirements:*** WASTE DISCHG

List of sites in California State Water Resources Control Board (SWRCB) Waste Discharge Requirements (WDRs) Program in California, made available by the SWRCB via GeoTracker. The WDR program regulates point discharges that are exempt pursuant to Subsection 20090 of Title 27 and not subject to the Federal Water Pollution Control Act. The scope of the WDRs Program also includes the discharge of wastes classified as inert, pursuant to section 20230 of Title 27.

***Government Publication Date: Feb 15, 2022***

***Toxic Pollutant Emissions Facilities:*** EMISSIONS

A list of criteria and toxic pollutant emissions data for facilities in California made available by the California Environmental Protection Agency - Air Resources Board (ARB). Risk data may be based on previous inventory submittals. The toxics data are submitted to the ARB by the local air districts as requirement of the Air Toxics "Hot Spots" Program. This program requires emission inventory updates every four years.

***Government Publication Date: Dec 31, 2019***

***Clandestine Drug Lab Sites:*** CDL

The Department of Toxic Substances Control (DTSC) maintains a listing of drug lab sites. DTSC is responsible for removal and disposal of hazardous substances discovered by law enforcement officials while investigating illegal/clandestine drug laboratories.

***Government Publication Date: Jan 19, 2021***

## *Tribal*

***No Tribal additional environmental record sources available for this State.***

## *County*

***Orange County - Hazardous Waste Facilities:*** HW ORANGE

A list of Hazardous Waste Facilities in Orange County. This list is made available by Orange County Environmental Health Department.

***Government Publication Date: Mar 11, 2022***

# Definitions

***Database Descriptions:*** This section provides a detailed explanation for each database including: source, information available, time coverage, and acronyms used. They are listed in alphabetic order.

***Detail Report***: This is the section of the report which provides the most detail for each individual record. Records are summarized by location, starting with the project property followed by records in closest proximity.

***Distance:*** The distance value is the distance between plotted points, not necessarily the distance between the sites' boundaries. All values are an approximation.

***Direction:*** The direction value is the compass direction of the site in respect to the project property and/or center point of the report.

***Elevation:*** The elevation value is taken from the location at which the records for the site address have been plotted. All values are an approximation. Source: Google Elevation API.

***Executive Summary:*** This portion of the report is divided into 3 sections:

'Report Summary'- Displays a chart indicating how many records fall on the project property and, within the report search radii.

'Site Report Summary'-Project Property'- This section lists all the records which fall on the project property. For more details, see the 'Detail Report' section.

'Site Report Summary-Surrounding Properties'- This section summarizes all records on adjacent properties, listing them in order of proximity from the project property. For more details, see the 'Detail Report' section.

***Map Key:*** The map key number is assigned according to closest proximity from the project property. Map Key numbers always start at #1. The project property will always have a map key of '1' if records are available. If there is a number in brackets beside the main number, this will indicate the number of records on that specific property. If there is no number in brackets, there is only one record for that property.

The symbol and colour used indicates 'elevation': the red inverted triangle will dictate 'ERIS Sites with Lower Elevation', the yellow triangle will dictate 'ERIS Sites with Higher Elevation' and the orange square will dictate 'ERIS Sites with Same Elevation.'

***Unplottables:*** These are records that could not be mapped due to various reasons, including limited geographic information. These records may or may not be in your study area, and are included as reference.

PSR
PHYSICAL SETTING REPORT

# Property Information

| | | |
|---|---|---|
| Order Number: | | 22042700928p |
| Date Completed: | | April 28, 2022 |
| Project Number: | | 22-368323.1 |
| Project Property: | | 500 West Collins Avenue<br>500 West Collins Avenue ORANGE CA 92867 |
| Coordinates: | | |
| | Latitude: | 33.80143995 |
| | Longitude: | -117.85803612 |
| | UTM Northing: | 3740471.24521 Meters |
| | UTM Easting: | 420577.194151 Meters |
| | UTM Zone: | UTM Zone 11S |
| | Elevation: | 185.01 ft |
| | Slope Direction: | WSW |


Topographic Information....2
Hydrologic Information....4
Geologic Information....7
Soil Information....9
Wells and Additional Sources....17
Summary....18
Detail Report....22
Radon Information....69
Appendix....70
Liability Notice....72


The ERIS ***Physical Setting Report - PSR*** provides comprehensive information about the physical setting around a site and includes a complete overview of topography and surface topology, in addition to hydrologic, geologic and soil characteristics. The location and detailed attributes of oil and gas wells, water wells, public water systems and radon are also included for review.

The compilation of both physical characteristics of a site and additional attribute data is useful in assessing the impact of migration of contaminants and subsequent impact on soils and groundwater.

**Disclaimer**

This Report does not provide a full environmental evaluation for the site or adjacent properties. Please see the terms and disclaimer at the end of the Report for greater detail.

## Topographic Information

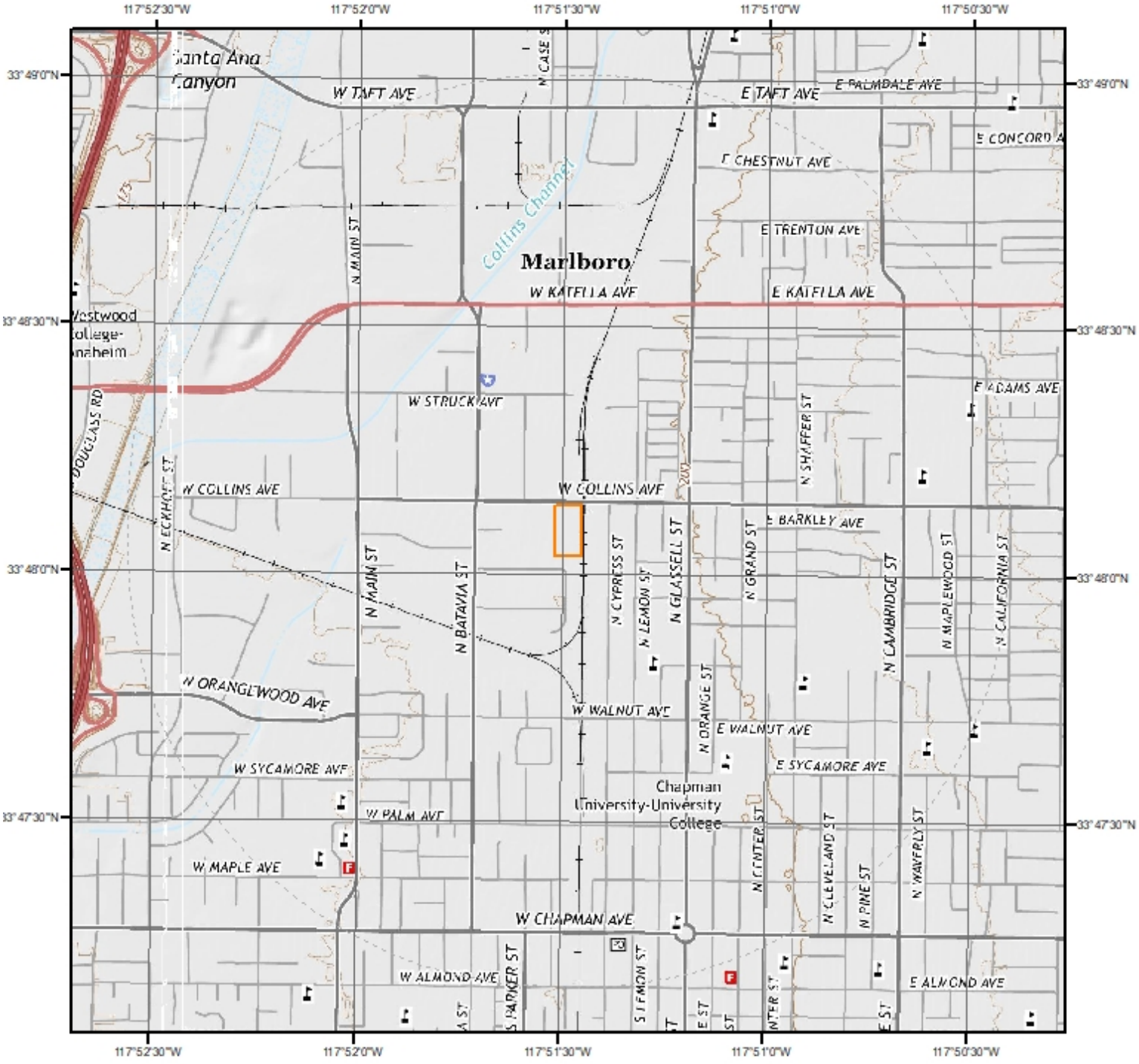


# Current USGS Topo (2015)

0 0.2 0.4 0.8 Miles

N

**Quadrangle(s): Anaheim, CA; Orange, CA**

Source: USGS 7.5 Minute Topographic Map

# Topographic Information

The previous topographic map(s) are created by seamlessly merging and cutting current USGS topographic data. Below are shaded relief map(s), derived from USGS elevation data to show surrounding topography in further detail.

Topographic information at project property:

| | |
|---|---|
| Elevation: | 185.01 ft |
| Slope Direction: | WSW |

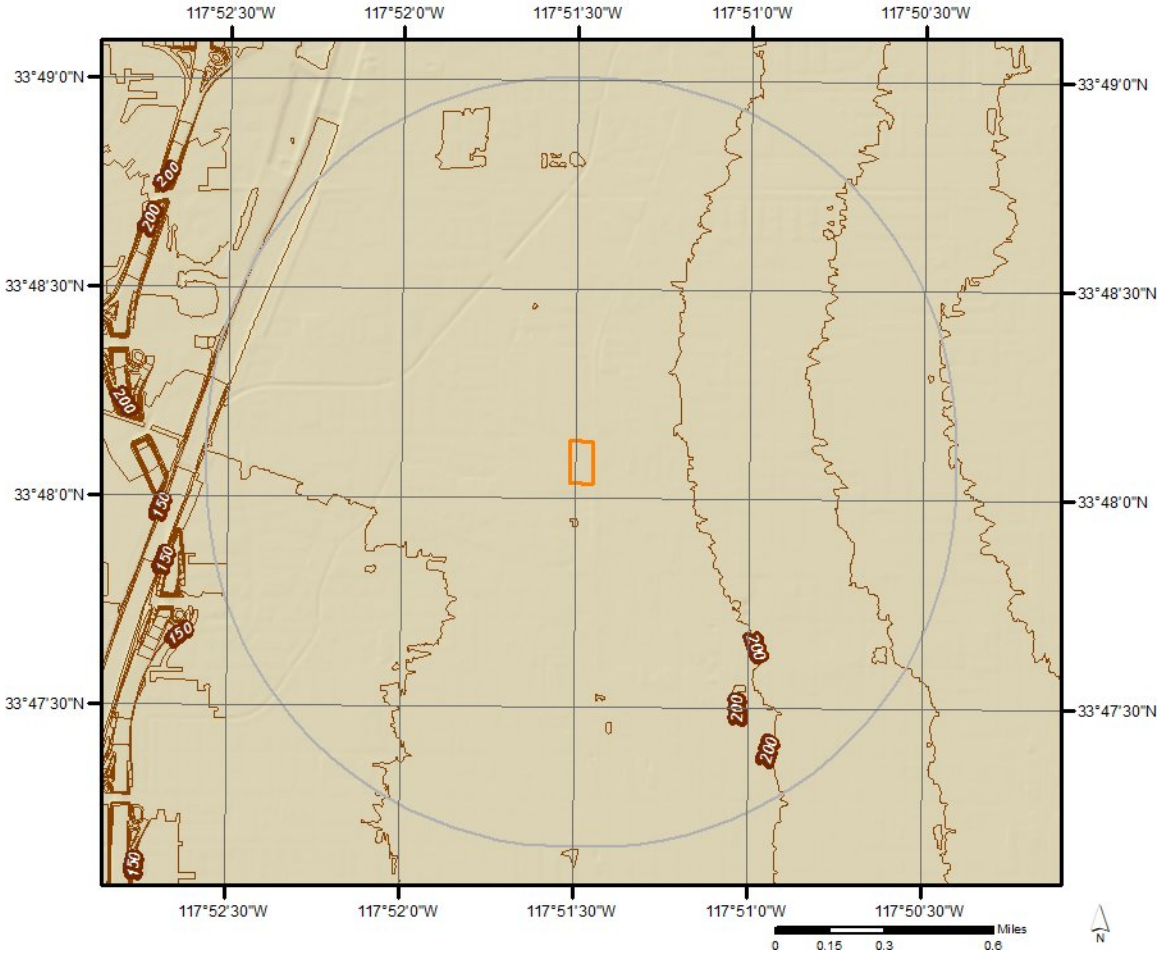

## Hydrologic Information

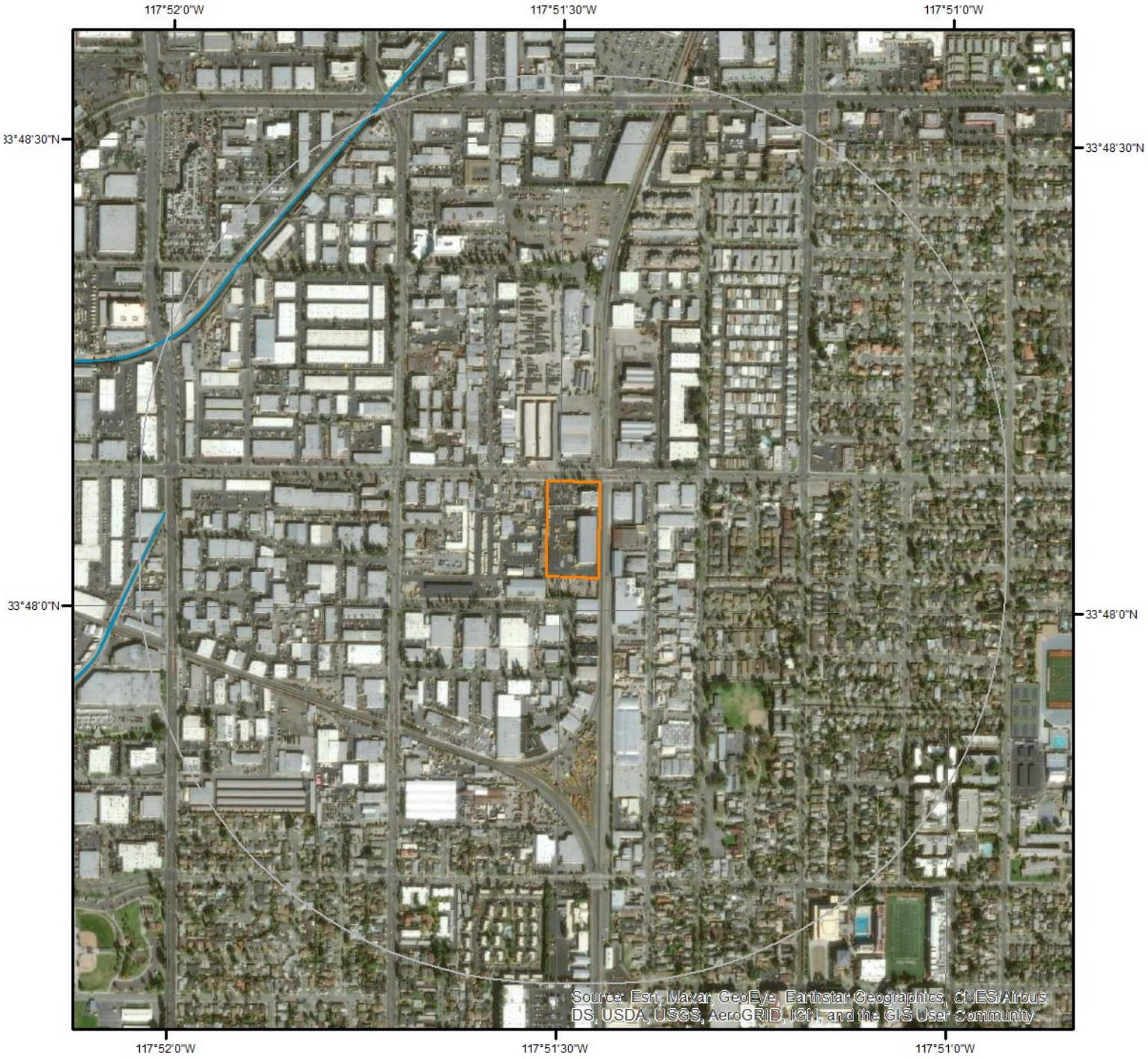


# Wetland

0 0.075 0.15 0.3 Miles

N

This map shows wetland existence using data from US Fish & Wildlife.
Data coverage is shown to the right. Gray indicates no data available in the area.

- Estuarine and Marine Deepwater
- Estuarine and Marine Wetland
- Freshwater Emergent Wetland
- Freshwater Forested/Shrub Wetland
- Freshwater Pond
- Lake
- Other
- Riverine

ERIS

## Hydrologic Information

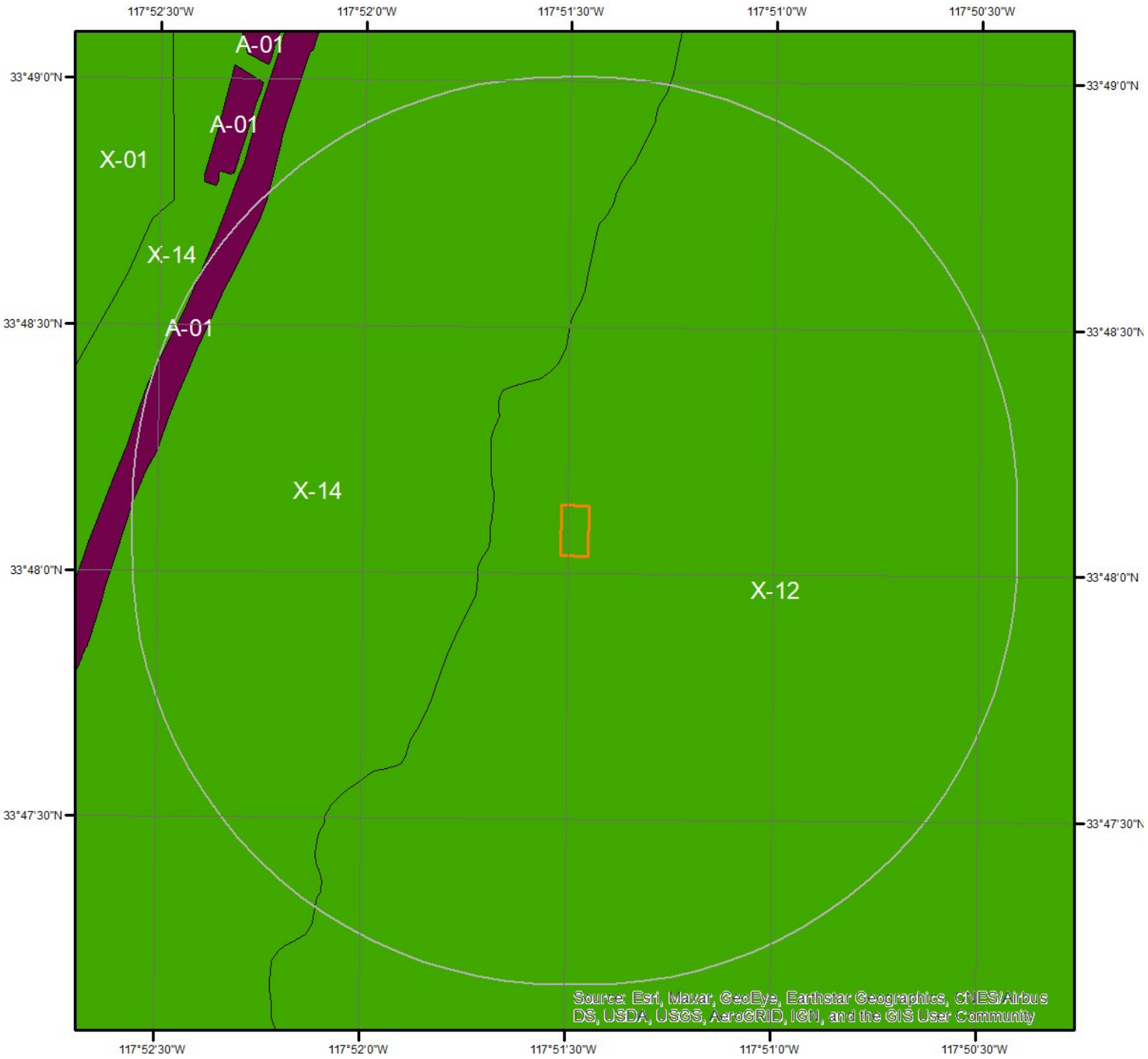


# Flood Hazard Zones

This map shows FEMA flood hazard zones. FIRM panels are shown to the right, and blank indicates no data is available.

Miles
0 0.2 0.4

N

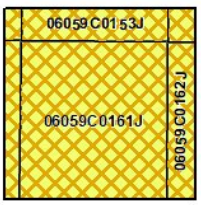


| | | |
|---|---|---|
| A | AO | X |
| A99 | V | OPEN WATER |
| AE | VE | NOT POPULATED |
| AH | D | AREA NOT INCLUDED |

ERIS

# Hydrologic Information

The Wetland Type map shows wetland existence overlaid on an aerial imagery. The Flood Hazard Zones map shows FEMA flood hazard zones overlaid on an aerial imagery. Relevant FIRM panels and detailed zone information is provided below.
For detailed Zone descriptions please click the link: https://floodadvocate.com/fema-zone-definitions

| | |
|---|---|
| Available FIRM Panels in area: | 06059C0161J(effective:2009-12-03) 06059C0142J(effective:2009-12-03) 06059C0153J(effective:2009-12-03) 06059C0162J(effective:2009-12-03) |

**Flood Zone A-01**

| | |
|---|---|
| Zone: | A |
| Zone subtype: | |

**Flood Zone X-12**

| | |
|---|---|
| Zone: | X |
| Zone subtype: | AREA OF MINIMAL FLOOD HAZARD |

**Flood Zone X-14**

| | |
|---|---|
| Zone: | X |
| Zone subtype: | AREA WITH REDUCED FLOOD RISK DUE TO LEVEE |

## Geologic Information




0 0.225 0.45 Miles

N

### Geologic Units

This maps shows geologic units in the area. Please refer to the report for detailed descriptions.

ERIS

0 0.3 0.6 Miles

# Geologic Information

The previous page shows USGS geology information. Detailed information about each unit is provided below.

---

**Geologic Unit Q**

| | |
|---|---|
| Unit Name: | Quaternary alluvium and marine deposits |
| Unit Age: | Pliocene to Holocene |
| Primary Rock Type: | alluvium |
| Secondary Rock Type: | terrace |
| Unit Description: | Alluvium, lake, playa, and terrace deposits; unconsolidated and semi-consolidated. Mostly nonmarine, but includes marine deposits near the coast. |

## Soil Information

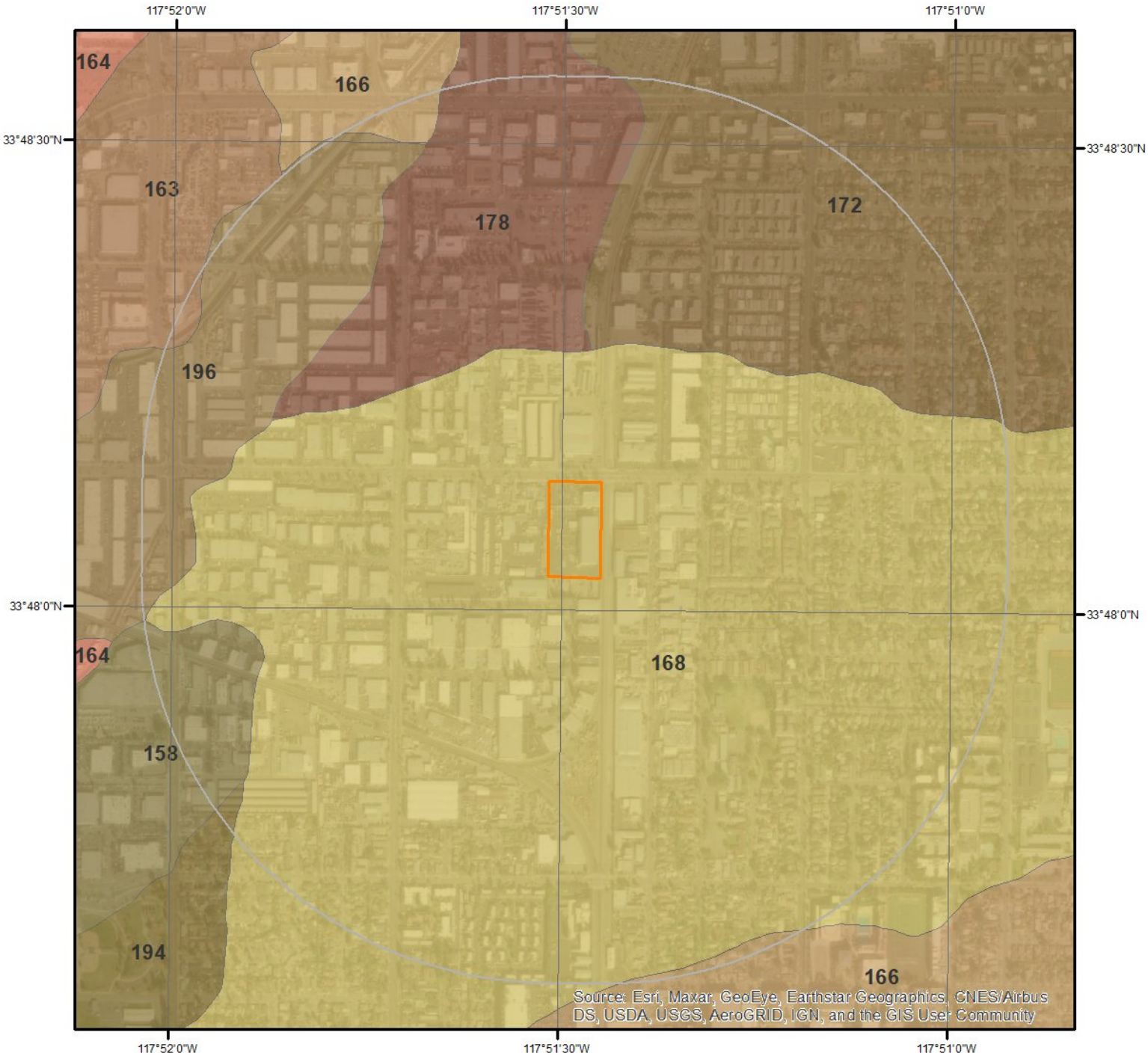


**SSURGO Soils**

0 0.2 0.4 Miles N

This maps shows SSURGO soil units around the target property. Please refer to the report for detailed soil descriptions.

ERIS

# Soil Information

The previous page shows a soil map using SSURGO data from USDA Natural Resources Conservation Service. Detailed information about each unit is provided below.

---

**Map Unit 158 (5.85%)**

| | |
|---|---|
| Map Unit Name: | Hueneme fine sandy loam, drained |
| Bedrock Depth - Min: | null |
| Watertable Depth - Annual Min: | null |
| Drainage Class - Dominant: | Poorly drained |
| Hydrologic Group - Dominant: | A - Soils in this group have low runoff potential when thoroughly wet. Water is transmitted freely through the soil. |

Major components are printed below

Hueneme(85%)

| | |
|---|---|
| horizon H1(0cm to 69cm) | Fine sandy loam |
| horizon H2(69cm to 152cm) | Stratified sand to silt loam |

Component Description:

Minor map unit components are excluded from this report.

Map Unit: 158 - Hueneme fine sandy loam, drained

Component: Hueneme (85%)
The Hueneme component makes up 85 percent of the map unit. Slopes are 0 to 2 percent. This component is on alluvial fans. The parent material consists of stratified alluvium derived from sedimentary rock. Depth to a root restrictive layer is greater than 60 inches. The natural drainage class is poorly drained. Water movement in the most restrictive layer is high. Available water to a depth of 60 inches (or restricted depth) is moderate. Shrink-swell potential is low. This soil is not flooded. It is not ponded. There is no zone of water saturation within a depth of 72 inches. Organic matter content in the surface horizon is about 1 percent. Nonirrigated land capability classification is 3c. Irrigated land capability classification is 1 This soil meets hydric criteria. The calcium carbonate equivalent within 40 inches, typically, does not exceed 1 percent. The soil has a very slightly saline horizon within 30 inches of the soil surface.

Component: San Emigdio (5%)
Generated brief soil descriptions are created for major soil components. The San Emigdio, FINE SANDY LOAM soil is a minor component.

Component: Bolsa (5%)
Generated brief soil descriptions are created for major soil components. The Bolsa, SILT LOAM, DRAINED soil is a minor component.

Component: Hueneme (5%)
Generated brief soil descriptions are created for major soil components. The Hueneme, FINE SANDY LOAM soil is a minor component.

---

**Map Unit 163 (7.94%)**

| | |
|---|---|
| Map Unit Name: | Metz loamy sand |
| Bedrock Depth - Min: | null |
| Watertable Depth - Annual Min: | null |
| Drainage Class - Dominant: | Somewhat excessively drained |
| Hydrologic Group - Dominant: | B - Soils in this group have moderately low runoff potential when thoroughly wet. Water transmission through the soil is unimpeded. |

Major components are printed below

Metz(80%)

| | |
|---|---|
| horizon H1(0cm to 43cm) | Loamy sand |
| horizon H2(43cm to 160cm) | Stratified sand to fine sandy loam |

# Soil Information

Component Description:

Minor map unit components are excluded from this report.

Map Unit: 163 - Metz loamy sand

Component: Metz (80%)
The Metz component makes up 80 percent of the map unit. Slopes are 0 to 2 percent. This component is on alluvial fans. The parent material consists of alluvium derived from mixed. Depth to a root restrictive layer is greater than 60 inches. The natural drainage class is somewhat excessively drained. Water movement in the most restrictive layer is moderately high. Available water to a depth of 60 inches (or restricted depth) is low. Shrink-swell potential is low. This soil is not flooded. It is not ponded. There is no zone of water saturation within a depth of 72 inches. Organic matter content in the surface horizon is about 1 percent. This component is in the R019XD035CA Sandy (1975) ecological site. Nonirrigated land capability classification is 4e. Irrigated land capability classification is 2s. This soil does not meet hydric criteria. The calcium carbonate equivalent within 40 inches, typically, does not exceed 3 percent. There are no saline horizons within 30 inches of the soil surface.

Component: San Emigdio (4%)
Generated brief soil descriptions are created for major soil components. The San Emigdio soil is a minor component.

Component: Hueneme (4%)
Generated brief soil descriptions are created for major soil components. The Hueneme soil is a minor component.

Component: Riverwash (4%)
Generated brief soil descriptions are created for major soil components. The Riverwash soil is a minor component.

Component: Corralitos (4%)
Generated brief soil descriptions are created for major soil components. The Corralitos soil is a minor component.

Component: Metz (4%)
Generated brief soil descriptions are created for major soil components. The Metz soil is a minor component.

---

**Map Unit 166 (6.84%)**

| | |
|---|---|
| Map Unit Name: | Mocho loam, 0 to 2 percent slopes, warm MAAT, MLRA 19 |
| Bedrock Depth - Min: | null |
| Watertable Depth - Annual Min: | null |
| Drainage Class - Dominant: | Well drained |
| Hydrologic Group - Dominant: | B - Soils in this group have moderately low runoff potential when thoroughly wet. Water transmission through the soil is unimpeded. |

Major components are printed below

Mocho(85%)

| | |
|---|---|
| horizon Ap(0cm to 25cm) | Loam |
| horizon A(25cm to 41cm) | Loam |
| horizon Ck1(41cm to 86cm) | Loam |
| horizon Ck2(86cm to 152cm) | Loam |

Component Description:

Minor map unit components are excluded from this report.

Map Unit: 166 - Mocho loam, 0 to 2 percent slopes, warm MAAT, MLRA 19

Component: Mocho (85%)
The Mocho component makes up 85 percent of the map unit. Slopes are 0 to 2 percent. This component is on alluvial plains, alluvial fans. The parent material consists of alluvium derived from sedimentary rock. Depth to a root restrictive layer is greater than 60 inches. The natural drainage class is well drained. Water movement in the most restrictive layer is moderately high. Available water to a depth of 60 inches (or restricted depth) is high. Shrink-swell potential is low. This soil is not flooded. It is not ponded. There is no zone of water saturation within a depth of 72 inches. Organic matter content in the surface horizon is about 3 percent. This component is in the R019XD029CA Loamy (1975) ecological site. Nonirrigated land capability classification is 3e. This soil does not meet hydric criteria. The calcium carbonate equivalent within 40 inches, typically, does not exceed 8 percent. There are no saline horizons within

30 inches of the soil surface.

Component: Sorrento (6%)
Generated brief soil descriptions are created for major soil components. The Sorrento soil is a minor component.

Component: Bolsa (3%)
Generated brief soil descriptions are created for major soil components. The Bolsa soil is a minor component.

Component: Hueneme (2%)
Generated brief soil descriptions are created for major soil components. The Hueneme soil is a minor component.

Component: Anacapa (2%)
Generated brief soil descriptions are created for major soil components. The Anacapa soil is a minor component.

Component: Mocho (1%)
Generated brief soil descriptions are created for major soil components. The Mocho soil is a minor component.

Component: Chino (1%)
Generated brief soil descriptions are created for major soil components. The Chino soil is a minor component.

---

**Map Unit 168 (25.72%)**

| | |
|---|---|
| Map Unit Name: | Modjeska gravelly loam, 0 to 2 percent slopes |
| Bedrock Depth - Min: | null |
| Watertable Depth - Annual Min: | null |
| Drainage Class - Dominant: | Well drained |
| Hydrologic Group - Dominant: | A - Soils in this group have low runoff potential when thoroughly wet. Water is transmitted freely through the soil. |

Major components are printed below

| | |
|---|---|
| Modjeska(85%) | |
| horizon H1(0cm to 36cm) | Gravelly loam |
| horizon H1(0cm to 36cm) | Gravelly very fine sand |
| horizon H2(36cm to 160cm) | Very cobbly loam |
| horizon H2(36cm to 160cm) | Very gravelly loam |
| horizon H3(160cm to 180cm) | Very cobbly loamy sand |
| horizon H3(160cm to 180cm) | Very gravelly loamy sand |

Component Description:

Minor map unit components are excluded from this report.

Map Unit: 168 - Modjeska gravelly loam, 0 to 2 percent slopes

Component: Modjeska (85%)
The Modjeska component makes up 85 percent of the map unit. Slopes are 0 to 2 percent. This component is on alluvial fans. The parent material consists of alluvium derived from mixed. Depth to a root restrictive layer is greater than 60 inches. The natural drainage class is well drained. Water movement in the most restrictive layer is high. Available water to a depth of 60 inches (or restricted depth) is low. Shrink-swell potential is low. This soil is not flooded. It is not ponded. There is no zone of water saturation within a depth of 72 inches. Organic matter content in the surface horizon is about 2 percent. This component is in the R019XD029CA Loamy (1975) ecological site. Nonirrigated land capability classification is 3e. Irrigated land capability classification is 2s. This soil does not meet hydric criteria.

Component: Myford (5%)
Generated brief soil descriptions are created for major soil components. The Myford soil is a minor component.

Component: Myford (5%)
Generated brief soil descriptions are created for major soil components. The Myford soil is a minor component.

Component: Yorba (5%)
Generated brief soil descriptions are created for major soil components. The Yorba soil is a minor component.

# Soil Information

**Map Unit 172 (19.03%)**

| | |
|---|---|
| Map Unit Name: | Myford sandy loam, 0 to 2 percent slopes |
| Bedrock Depth - Min: | null |
| Watertable Depth - Annual Min: | null |
| Drainage Class - Dominant: | Moderately well drained |
| Hydrologic Group - Dominant: | D - Soils in this group have high runoff potential when thoroughly wet. Water movement through the soil is restricted or very restricted. |

Major components are printed below

Myford(70%)

| | |
|---|---|
| horizon H1(0cm to 30cm) | Sandy loam |
| horizon H2(30cm to 46cm) | Sandy clay |
| horizon H3(46cm to 71cm) | Clay loam |
| horizon H3(46cm to 71cm) | Sandy clay loam |
| horizon H4(71cm to 180cm) | Clay loam |
| horizon H4(71cm to 180cm) | Sandy clay loam |
| horizon H4(71cm to 180cm) | Sandy loam |
| horizon H5(180cm to 201cm) | Sandy loam |

Component Description:

Minor map unit components are excluded from this report.

Map Unit: 172 - Myford sandy loam, 0 to 2 percent slopes

Component: Myford (70%)
The Myford component makes up 70 percent of the map unit. Slopes are 0 to 2 percent. This component is on terraces, alluvial plain remnants. The parent material consists of alluvium derived from mixed. Depth to a root restrictive layer, abrupt textural change, inches. The natural drainage class is moderately well drained. Water movement in the most restrictive layer is low. Available water to a depth of 60 inches (or restricted depth) is very low. Shrink-swell potential is moderate. This soil is not flooded. It is not ponded. There is no zone of water saturation within a depth of 72 inches. Organic matter content in the surface horizon is about 1 percent. This component is in the R019XD061CA Claypan (1975) ecological site. Nonirrigated land capability classification is 4s. Irrigated land capability classification is 4s. This soil does not meet hydric criteria. The calcium carbonate equivalent within 40 inches, typically, does not exceed 3 percent. There are no saline horizons within 30 inches of the soil surface.

Component: Myford (10%)
Generated brief soil descriptions are created for major soil components. The Myford soil is a minor component.

Component: Chesterson (5%)
Generated brief soil descriptions are created for major soil components. The Chesterson soil is a minor component.

Component: Myford (5%)
Generated brief soil descriptions are created for major soil components. The Myford soil is a minor component.

Component: Capistrano (5%)
Generated brief soil descriptions are created for major soil components. The Capistrano soil is a minor component.

Component: Yorba (3%)
Generated brief soil descriptions are created for major soil components. The Yorba soil is a minor component.

Component: Unnamed (2%)
Generated brief soil descriptions are created for major soil components. The Unnamed soil is a minor component.

**Map Unit 178 (2.22%)**

| | |
|---|---|
| Map Unit Name: | Myford sandy loam, thick surface, 0 to 2 percent slopes |
| Bedrock Depth - Min: | null |
| Watertable Depth - Annual Min: | null |
| Drainage Class - Dominant: | Moderately well drained |

# Soil Information

| | |
|---|---|
| Hydrologic Group - Dominant: | D - Soils in this group have high runoff potential when thoroughly wet. Water movement through the soil is restricted or very restricted. |

Major components are printed below

Myford(75%)

| | |
|---|---|
| horizon H1(0cm to 56cm) | Sandy loam |
| horizon H2(56cm to 71cm) | Sandy clay |
| horizon H3(71cm to 97cm) | Clay loam |
| horizon H3(71cm to 97cm) | Sandy clay loam |
| horizon H4(97cm to 180cm) | Clay loam |
| horizon H4(97cm to 180cm) | Sandy clay loam |
| horizon H4(97cm to 180cm) | Sandy loam |
| horizon H5(180cm to 201cm) | Sandy loam |

Component Description:

Minor map unit components are excluded from this report.

Map Unit: 178 - Myford sandy loam, thick surface, 0 to 2 percent slopes

Component: Myford (75%)
The Myford component makes up 75 percent of the map unit. Slopes are 0 to 2 percent. This component is on terraces. The parent material consists of alluvium derived from mixed. Depth to a root restrictive layer, abrupt textural change,  inches. The natural drainage class is moderately well drained.  Water movement in the most restrictive layer is low. Available water to a depth of 60 inches (or restricted depth) is low.  Shrink-swell potential is moderate. This soil is not flooded. It is not ponded. There is no zone of water saturation within a depth of 72 inches. Organic matter content in the surface horizon is about 1 percent. This component is in the R019XD061CA Claypan (1975) ecological site. Nonirrigated land capability classification is 3s. Irrigated land capability classification is 3s. This soil does not meet hydric criteria. The calcium carbonate equivalent within 40 inches, typically, does not exceed 3 percent.

Component: Myford (10%)
Generated brief soil descriptions are created for major soil components.  The Myford soil is a minor component.

Component: Myford (5%)
Generated brief soil descriptions are created for major soil components.  The Myford soil is a minor component.

Component: Capistrano (3%)
Generated brief soil descriptions are created for major soil components.  The Capistrano soil is a minor component.

Component: Yorba (3%)
Generated brief soil descriptions are created for major soil components.  The Yorba soil is a minor component.

Component: Chesterson (3%)
Generated brief soil descriptions are created for major soil components.  The Chesterson soil is a minor component.

Component: Unnamed (1%)
Generated brief soil descriptions are created for major soil components.  The Unnamed soil is a minor component.

---

**Map Unit 194 (31.08%)**

| | |
|---|---|
| Map Unit Name: | San Emigdio fine sandy loam, 0 to 2 percent slopes |
| Bedrock Depth - Min: | null |
| Watertable Depth - Annual Min: | null |
| Drainage Class - Dominant: | Well drained |
| Hydrologic Group - Dominant: | A - Soils in this group have low runoff potential when thoroughly wet. Water is transmitted freely through the soil. |

Major components are printed below

San Emigdio(85%)

| | |
|---|---|
| horizon H1(0cm to 18cm) | Fine sandy loam |
| horizon H2(18cm to 155cm) | Stratified gravelly loamy coarse sand to very fine sandy loam |

# Soil Information

Component Description:

Minor map unit components are excluded from this report.

Map Unit: 194 - San Emigdio fine sandy loam, 0 to 2 percent slopes

Component: San Emigdio (85%)
The San Emigdio component makes up 85 percent of the map unit. Slopes are 0 to 2 percent. This component is on alluvial fans, coastal plains. The parent material consists of alluvium derived from sedimentary rock. Depth to a root restrictive layer is greater than 60 inches. The natural drainage class is well drained. Water movement in the most restrictive layer is high. Available water to a depth of 60 inches (or restricted depth) is moderate. Shrink-swell potential is low. This soil is not flooded. It is not ponded. There is no zone of water saturation within a depth of 72 inches. Organic matter content in the surface horizon is about 1 percent. This component is in the R019XD029CA Loamy (1975) ecological site. Nonirrigated land capability classification is 3c. Irrigated land capability classification is 1 This soil does not meet hydric criteria. The calcium carbonate equivalent within 40 inches, typically, does not exceed 3 percent. There are no saline horizons within 30 inches of the soil surface.

Component: Metz (4%)
Generated brief soil descriptions are created for major soil components. The Metz soil is a minor component.

Component: Hueneme (4%)
Generated brief soil descriptions are created for major soil components. The Hueneme soil is a minor component.

Component: Palmview (4%)
Generated brief soil descriptions are created for major soil components. The Palmview soil is a minor component.

Component: Mocho (2%)
Generated brief soil descriptions are created for major soil components. The Mocho soil is a minor component.

Component: Soboba (1%)
Generated brief soil descriptions are created for major soil components. The Soboba soil is a minor component.

---

**Map Unit 196 (1.33%)**

| | |
|---|---|
| Map Unit Name: | San Emigdio fine sandy loam, moderately fine substratum, 0 to 2 percent slopes |
| Bedrock Depth - Min: | null |
| Watertable Depth - Annual Min: | null |
| Drainage Class - Dominant: | Well drained |
| Hydrologic Group - Dominant: | A - Soils in this group have low runoff potential when thoroughly wet. Water is transmitted freely through the soil. |

Major components are printed below

San Emigdio(85%)

| | |
|---|---|
| horizon H1(0cm to 18cm) | Fine sandy loam |
| horizon H2(18cm to 102cm) | Stratified gravelly loamy coarse sand to very fine sandy loam |
| horizon H3(102cm to 112cm) | Silty clay loam |
| horizon H4(112cm to 155cm) | Stratified gravelly loamy coarse sand to very fine sandy loam |

Component Description:

Minor map unit components are excluded from this report.

Map Unit: 196 - San Emigdio fine sandy loam, moderately fine substratum, 0 to 2 percent slopes

Component: San Emigdio (85%)
The San Emigdio component makes up 85 percent of the map unit. Slopes are 0 to 2 percent. This component is on alluvial fans. The parent material consists of alluvium derived from sedimentary rock. Depth to a root restrictive layer is greater than 60 inches. The natural drainage class is well drained. Water movement in the most restrictive layer is moderately high. Available water to a depth of 60 inches (or restricted depth) is moderate. Shrink-swell potential is low. This soil is not flooded. It is not ponded. There is no zone of water saturation within a depth of 72 inches. Organic matter content in the surface horizon is about 0 percent. This component is in the R019XD029CA Loamy (1975) ecological site. Nonirrigated land capability classification is 3s. Irrigated land capability classification is 2s. This soil does not meet hydric criteria. The calcium carbonate equivalent within 40 inches, typically, does not exceed 3 percent. There are no saline horizons within 30 inches of the soil surface.

## Soil Information

Component: Metz (5%)
Generated brief soil descriptions are created for major soil components. The Metz soil is a minor component.

Component: Sorrento (5%)
Generated brief soil descriptions are created for major soil components. The Sorrento soil is a minor component.

Component: Hueneme (5%)
Generated brief soil descriptions are created for major soil components. The Hueneme soil is a minor component.

# Wells and Additional Sources

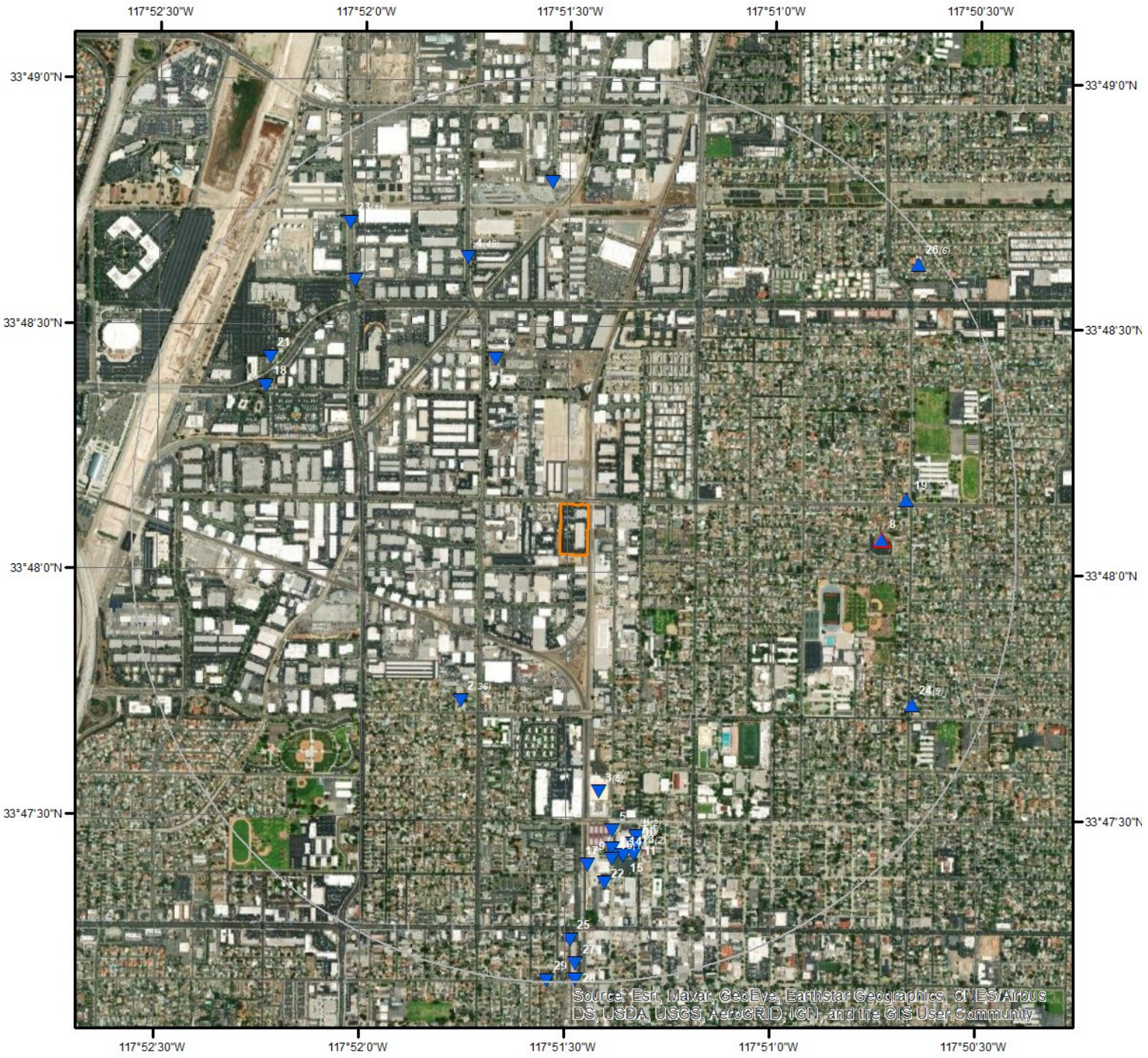


## Wells & Additional Sources

N

0 0.15 0.3 0.6 Miles

- Sites with Higher Elevation
- Sites with Same Elevation
- Sites with Lower Elevation
- Sites with Unknown Elevation
- OGW Sites with Higher Elevation
- OGW Sites with Same Elevation
- OGW Sites with Lower Elevation
- OGW Sites with Unknown Elevation

ERIS

# Wells and Additional Sources Summary

## Federal Sources

### Public Water Systems Violations and Enforcement Data

| Map Key | ID | Distance (ft) | Direction |
|---|---|---|---|
| | No records found | | |

### Safe Drinking Water Information System (SDWIS)

| Map Key | ID | Distance (ft) | Direction |
|---|---|---|---|
| | No records found | | |

### USGS National Water Information System

| Map Key | Monitoring Loc Identifier | Distance (ft) | Direction |
|---|---|---|---|
| 1 | USGS-334826117514101 | 1956.51 | NNW |
| 18 | USGS-334822117521401 | 3911.03 | WNW |
| 19 | USGS-334809117504001 | 3932.91 | E |
| 21 | USGS-334826117521401 | 4008.26 | WNW |
| 27 | USGS-344712117512501 | 5057.31 | S |
| 28 | USGS-334710117512501 | 5259.39 | S |

## State Sources

### Oil and Gas Wells

| Map Key | API No | Distance (ft) | Direction |
|---|---|---|---|
| 8 | 0405901098 | 3631.68 | E |

### Periodic Groundwater Level Measurement Locations

| Map Key | Site Code | Distance (ft) | Direction |
|---|---|---|---|
| 12 | 338098N1178665W001 | 3737.71 | NW |
| 20 | 338132N1178591W001 | 3969.38 | N |
| 29 | 337861N1178587W001 | 5274.80 | S |

### Well Completion Reports

| Map Key | WCR No | Distance (ft) | Direction |
|---|---|---|---|
| 2 | WCR2013-012933 | 2189.46 | SSW |
| 2 | WCR2013-012923 | 2189.46 | SSW |
| 2 | WCR0219229 | 2189.46 | SSW |
| 2 | WCR2001-011697 | 2189.46 | SSW |
| 2 | WCR0237261 | 2189.46 | SSW |
| 2 | WCR0109835 | 2189.46 | SSW |
| 2 | WCR0241433 | 2189.46 | SSW |
| 2 | WCR0269827 | 2189.46 | SSW |
| 2 | WCR0144260 | 2189.46 | SSW |
| 2 | WCR2013-012937 | 2189.46 | SSW |

| | | | |
|---|---|---|---|
| 2 | WCR2013-012938 | 2189.46 | SSW |
| 2 | WCR2013-012936 | 2189.46 | SSW |
| 2 | WCR2013-012934 | 2189.46 | SSW |
| 2 | WCR2013-012931 | 2189.46 | SSW |
| 2 | WCR2013-012926 | 2189.46 | SSW |
| 2 | WCR2006-012580 | 2189.46 | SSW |
| 2 | WCR2013-012927 | 2189.46 | SSW |
| 2 | WCR2011-010067 | 2189.46 | SSW |
| 2 | WCR2013-012930 | 2189.46 | SSW |
| 2 | WCR2006-012581 | 2189.46 | SSW |
| 2 | WCR2013-012929 | 2189.46 | SSW |
| 2 | WCR2013-012922 | 2189.46 | SSW |
| 2 | WCR2013-012925 | 2189.46 | SSW |
| 2 | WCR2013-013099 | 2189.46 | SSW |
| 2 | WCR2011-008344 | 2189.46 | SSW |
| 2 | WCR2013-012924 | 2189.46 | SSW |
| 2 | WCR2011-010068 | 2189.46 | SSW |
| 2 | WCR2013-012932 | 2189.46 | SSW |
| 2 | WCR2013-012928 | 2189.46 | SSW |
| 2 | WCR2013-012921 | 2189.46 | SSW |
| 2 | WCR2001-010771 | 2189.46 | SSW |
| 2 | WCR2011-008345 | 2189.46 | SSW |
| 2 | WCR2013-012935 | 2189.46 | SSW |
| 2 | WCR0142538 | 2189.46 | SSW |
| 2 | WCR2011-010069 | 2189.46 | SSW |
| 2 | WCR2011-008343 | 2189.46 | SSW |
| 3 | WCR2018-005801 | 2939.94 | S |
| 3 | WCR2018-005794 | 2939.94 | S |
| 3 | WCR2018-005792 | 2939.94 | S |
| 3 | WCR2018-005795 | 2939.94 | S |
| 3 | WCR2018-005796 | 2939.94 | S |
| 4 | WCR0005917 | 3239.46 | NNW |
| 4 | WCR0124156 | 3239.46 | NNW |
| 4 | WCR1969-001884 | 3239.46 | NNW |
| 4 | WCR2002-012278 | 3239.46 | NNW |
| 4 | WCR0112779 | 3239.46 | NNW |
| 4 | WCR0037589 | 3239.46 | NNW |
| 4 | WCR2002-012274 | 3239.46 | NNW |
| 4 | WCR0018511 | 3239.46 | NNW |
| 4 | WCR1776-008881 | 3239.46 | NNW |
| 4 | WCR2002-012284 | 3239.46 | NNW |
| 4 | WCR1997-011613 | 3239.46 | NNW |
| 4 | WCR1953-001806 | 3239.46 | NNW |
| 4 | WCR1996-011024 | 3239.46 | NNW |
| 4 | WCR2007-011690 | 3239.46 | NNW |
| 4 | WCR2007-011691 | 3239.46 | NNW |
| 4 | WCR1992-018034 | 3239.46 | NNW |
| 4 | WCR1984-008286 | 3239.46 | NNW |
| 4 | WCR2002-012276 | 3239.46 | NNW |
| 4 | WCR1996-008863 | 3239.46 | NNW |
| 4 | WCR2002-012281 | 3239.46 | NNW |
| 4 | WCR0162262 | 3239.46 | NNW |
| 4 | WCR2002-012272 | 3239.46 | NNW |
| 4 | WCR0045864 | 3239.46 | NNW |
| 4 | WCR2002-012280 | 3239.46 | NNW |
| 4 | WCR0255020 | 3239.46 | NNW |
| 4 | WCR1996-011033 | 3239.46 | NNW |
| 4 | WCR1992-018032 | 3239.46 | NNW |
| 4 | WCR0289465 | 3239.46 | NNW |
| 4 | WCR0199938 | 3239.46 | NNW |
| 4 | WCR0135565 | 3239.46 | NNW |
| 4 | WCR0172762 | 3239.46 | NNW |
| 4 | WCR0159400 | 3239.46 | NNW |
| 4 | WCR0317704 | 3239.46 | NNW |
| 4 | WCR2002-012286 | 3239.46 | NNW |
| 4 | WCR2002-012282 | 3239.46 | NNW |

| | | | |
|---|---|---|---|
| 4 | WCR2002-012273 | 3239.46 | NNW |
| 4 | WCR1992-018033 | 3239.46 | NNW |
| 4 | WCR2002-012277 | 3239.46 | NNW |
| 4 | WCR2002-012279 | 3239.46 | NNW |
| 4 | WCR2002-012285 | 3239.46 | NNW |
| 4 | WCR1996-008864 | 3239.46 | NNW |
| 4 | WCR0193040 | 3239.46 | NNW |
| 4 | WCR0317705 | 3239.46 | NNW |
| 4 | WCR0115922 | 3239.46 | NNW |
| 4 | WCR1776-008882 | 3239.46 | NNW |
| 4 | WCR2002-012275 | 3239.46 | NNW |
| 4 | WCR1967-001810 | 3239.46 | NNW |
| 4 | WCR2002-012283 | 3239.46 | NNW |
| 4 | WCR2001-012208 | 3239.46 | NNW |
| 5 | WCR2018-000447 | 3429.10 | S |
| 6 | WCR2020-012847 | 3536.84 | SSE |
| 6 | WCR2020-012848 | 3536.84 | SSE |
| 7 | WCR2020-012849 | 3623.83 | S |
| 7 | WCR2020-012851 | 3623.83 | S |
| 9 | WCR2018-005799 | 3645.70 | S |
| 10 | WCR2020-012857 | 3658.07 | S |
| 11 | WCR2020-012859 | 3659.00 | S |
| 13 | WCR2020-012862 | 3746.15 | S |
| 13 | WCR2020-012860 | 3746.15 | S |
| 14 | WCR2020-012852 | 3747.18 | S |
| 15 | WCR2020-012853 | 3749.60 | S |
| 16 | WCR2018-000480 | 3781.12 | S |
| 16 | WCR2018-000484 | 3781.12 | S |
| 16 | WCR2018-000450 | 3781.12 | S |
| 16 | WCR2018-000476 | 3781.12 | S |
| 16 | WCR2018-000482 | 3781.12 | S |
| 16 | WCR2018-000474 | 3781.12 | S |
| 16 | WCR2018-000496 | 3781.12 | S |
| 16 | WCR2018-000478 | 3781.12 | S |
| 16 | WCR2018-000479 | 3781.12 | S |
| 16 | WCR2018-000493 | 3781.12 | S |
| 16 | WCR2018-000483 | 3781.12 | S |
| 16 | WCR2018-000498 | 3781.12 | S |
| 16 | WCR2018-000477 | 3781.12 | S |
| 17 | WCR2017-004671 | 3839.73 | S |
| 22 | WCR2018-000448 | 4059.93 | S |
| 23 | WCR2017-006254 | 4337.33 | NW |
| 23 | WCR2017-006252 | 4337.33 | NW |
| 23 | WCR2017-006250 | 4337.33 | NW |
| 23 | WCR2017-006267 | 4337.33 | NW |
| 23 | WCR2017-006266 | 4337.33 | NW |
| 23 | WCR2017-006251 | 4337.33 | NW |
| 23 | WCR2017-006248 | 4337.33 | NW |
| 23 | WCR2017-006249 | 4337.33 | NW |
| 23 | WCR2017-006247 | 4337.33 | NW |
| 23 | WCR2017-006253 | 4337.33 | NW |
| 23 | WCR2017-006246 | 4337.33 | NW |
| 24 | WCR1776-008887 | 4412.49 | ESE |
| 24 | WCR1991-020960 | 4412.49 | ESE |
| 24 | WCR0264189 | 4412.49 | ESE |
| 24 | WCR1991-020962 | 4412.49 | ESE |
| 24 | WCR1899-000195 | 4412.49 | ESE |
| 24 | WCR1991-020963 | 4412.49 | ESE |
| 24 | WCR1991-020964 | 4412.49 | ESE |
| 24 | WCR1991-020961 | 4412.49 | ESE |
| 24 | WCR1991-020959 | 4412.49 | ESE |
| 25 | WCR2018-005807 | 4761.22 | S |
| 26 | WCR1990-020089 | 5039.61 | NE |
| 26 | WCR0171013 | 5039.61 | NE |
| 26 | WCR1999-009678 | 5039.61 | NE |
| 26 | WCR1952-001756 | 5039.61 | NE |

## Wells and Additional Sources Summary

| | | | |
|---|---|---|---|
| 26 | WCR1999-009677 | 5039.61 | NE |
| 26 | WCR2011-010073 | 5039.61 | NE |

## USGS National Water Information System

| Map Key | Direction | Distance (mi) | Distance (ft) | Elevation (ft) | DB |
|---|---|---|---|---|---|
| 1 | NNW | 0.37 | 1,956.51 | 174.59 | FED USGS |

| | | | |
|---|---|---|---|
| Organiz Identifier: | USGS-CA | Formation Type: | |
| Organiz Name: | USGS California Water Science Center | Aquifer Name: | California Coastal Basin aquifers |
| Well Depth: | 1034 | Aquifer Type: | |
| Well Depth Unit: | ft | Country Code: | US |
| Well Hole Depth: | 1490 | Provider Name: | NWIS |
| W Hole Depth Unit: | ft | County: | ORANGE |
| Construction Date: | 19850723 | Latitude: | 33.80719444000000 |
| Source Map Scale: | 24000 | Longitude: | -117.8612500000000 |
| Monitoring Loc Name: | 004S009W19K001S | | |
| Monitoring Loc Identifier: | USGS-334826117514101 | | |
| Monitoring Loc Type: | Well | | |
| Monitoring Loc Desc: | | | |
| HUC Eight Digit Code: | 18070203 | | |
| Drainage Area: | | | |
| Drainage Area Unit: | | | |
| Contrib Drainage Area: | | | |
| Contrib Drainage Area Unit: | | | |
| Horizontal Accuracy: | .5 | | |
| Horizontal Accuracy Unit: | seconds | | |
| Horizontal Collection Mthd: | Mapping grade GPS unit (handheld accuracy range 12 to 40 ft) | | |
| Horiz Coord Refer System: | NAD83 | | |
| Vertical Measure: | 175 | | |
| Vertical Measure Unit: | feet | | |
| Vertical Accuracy: | 5 | | |
| Vertical Accuracy Unit: | feet | | |
| Vertical Collection Mthd: | Interpolated from topographic map. | | |
| Vert Coord Refer System: | NGVD29 | | |

| Map Key | Direction | Distance (mi) | Distance (ft) | Elevation (ft) | DB |
|---|---|---|---|---|---|
| 18 | WNW | 0.74 | 3,911.03 | 170.98 | FED USGS |

| | | | |
|---|---|---|---|
| Organiz Identifier: | USGS-CA | Formation Type: | |
| Organiz Name: | USGS California Water Science Center | Aquifer Name: | California Coastal Basin aquifers |
| Well Depth: | 870 | Aquifer Type: | |
| Well Depth Unit: | ft | Country Code: | US |
| Well Hole Depth: | 870 | Provider Name: | NWIS |
| W Hole Depth Unit: | ft | County: | ORANGE |

# Wells and Additional Sources Detail Report

| | | | |
|---|---|---|---|
| Construction Date: | 19560517 | Latitude: | 33.80622220000000 |
| Source Map Scale: | 24000 | Longitude: | -117.8705833000000 |
| Monitoring Loc Name: | 004S010W24J001S | | |
| Monitoring Loc Identifier: | USGS-334822117521401 | | |
| Monitoring Loc Type: | Well | | |
| Monitoring Loc Desc: | | | |
| HUC Eight Digit Code: | 18070203 | | |
| Drainage Area: | | | |
| Drainage Area Unit: | | | |
| Contrib Drainage Area: | | | |
| Contrib Drainage Area Unit: | | | |
| Horizontal Accuracy: | .5 | | |
| Horizontal Accuracy Unit: | seconds | | |
| Horizontal Collection Mthd: | Mapping grade GPS unit (handheld accuracy range 12 to 40 ft) | | |
| Horiz Coord Refer System: | NAD83 | | |
| Vertical Measure: | 170 | | |
| Vertical Measure Unit: | feet | | |
| Vertical Accuracy: | 5 | | |
| Vertical Accuracy Unit: | feet | | |
| Vertical Collection Mthd: | Interpolated from topographic map. | | |
| Vert Coord Refer System: | NGVD29 | | |

| Map Key | Direction | Distance (mi) | Distance (ft) | Elevation (ft) | DB |
|---|---|---|---|---|---|
| 19 | E | 0.74 | 3,932.91 | 227.42 | FED USGS |

| | | | |
|---|---|---|---|
| Organiz Identifier: | USGS-CA | Formation Type: | |
| Organiz Name: | USGS California Water Science Center | Aquifer Name: | California Coastal Basin aquifers |
| Well Depth: | 822 | Aquifer Type: | |
| Well Depth Unit: | ft | Country Code: | US |
| Well Hole Depth: | 1282 | Provider Name: | NWIS |
| W Hole Depth Unit: | ft | County: | ORANGE |
| Construction Date: | 19900926 | Latitude: | 33.80252778000000 |
| Source Map Scale: | 24000 | Longitude: | -117.8445278000000 |
| Monitoring Loc Name: | 004S009W20P001S | | |
| Monitoring Loc Identifier: | USGS-334809117504001 | | |
| Monitoring Loc Type: | Well | | |
| Monitoring Loc Desc: | | | |
| HUC Eight Digit Code: | 18070203 | | |
| Drainage Area: | | | |
| Drainage Area Unit: | | | |
| Contrib Drainage Area: | | | |
| Contrib Drainage Area Unit: | | | |
| Horizontal Accuracy: | .5 | | |
| Horizontal Accuracy Unit: | seconds | | |

| | |
|---|---|
| Horizontal Collection Mthd: | Mapping grade GPS unit (handheld accuracy range 12 to 40 ft) |
| Horiz Coord Refer System: | NAD83 |
| Vertical Measure: | 225 |
| Vertical Measure Unit: | feet |
| Vertical Accuracy: | 5 |
| Vertical Accuracy Unit: | feet |
| Vertical Collection Mthd: | Interpolated from topographic map. |
| Vert Coord Refer System: | NGVD29 |

| Map Key | Direction | Distance (mi) | Distance (ft) | Elevation (ft) | DB |
|---|---|---|---|---|---|
| 21 | WNW | 0.76 | 4,008.26 | 170.61 | FED USGS |

| | | | |
|---|---|---|---|
| Organiz Identifier: | USGS-CA | Formation Type: | |
| Organiz Name: | USGS California Water Science Center | Aquifer Name: | California Coastal Basin aquifers |
| Well Depth: | 910 | Aquifer Type: | |
| Well Depth Unit: | ft | Country Code: | US |
| Well Hole Depth: | 910 | Provider Name: | NWIS |
| W Hole Depth Unit: | ft | County: | ORANGE |
| Construction Date: | 1962 | Latitude: | 33.80719444000000 |
| Source Map Scale: | 24000 | Longitude: | -117.8704167000000 |
| Monitoring Loc Name: | 004S010W24J002S | | |
| Monitoring Loc Identifier: | USGS-334826117521401 | | |
| Monitoring Loc Type: | Well | | |
| Monitoring Loc Desc: | | | |
| HUC Eight Digit Code: | 18070203 | | |
| Drainage Area: | | | |
| Drainage Area Unit: | | | |
| Contrib Drainage Area: | | | |
| Contrib Drainage Area Unit: | | | |
| Horizontal Accuracy: | .5 | | |
| Horizontal Accuracy Unit: | seconds | | |
| Horizontal Collection Mthd: | Mapping grade GPS unit (handheld accuracy range 12 to 40 ft) | | |
| Horiz Coord Refer System: | NAD83 | | |
| Vertical Measure: | 170 | | |
| Vertical Measure Unit: | feet | | |
| Vertical Accuracy: | 5 | | |
| Vertical Accuracy Unit: | feet | | |
| Vertical Collection Mthd: | Interpolated from topographic map. | | |
| Vert Coord Refer System: | NGVD29 | | |

| Map Key | Direction | Distance (mi) | Distance (ft) | Elevation (ft) | DB |
|---|---|---|---|---|---|
| 27 | S | 0.96 | 5,057.31 | 180.94 | FED USGS |

# Wells and Additional Sources Detail Report

| | | | |
|---|---|---|---|
| Organiz Identifier: | USGS-CA | Formation Type: | |
| Organiz Name: | USGS California Water Science Center | Aquifer Name: | California Coastal Basin aquifers |
| Well Depth: | 714 | Aquifer Type: | |
| Well Depth Unit: | ft | Country Code: | US |
| Well Hole Depth: | 714 | Provider Name: | NWIS |
| W Hole Depth Unit: | ft | County: | ORANGE |
| Construction Date: | 19771222 | Latitude: | 33.78668334000000 |
| Source Map Scale: | 24000 | Longitude: | -117.8578343000000 |
| Monitoring Loc Name: | 004S009W31B002S | | |
| Monitoring Loc Identifier: | USGS-344712117512501 | | |
| Monitoring Loc Type: | Well | | |
| Monitoring Loc Desc: | | | |
| HUC Eight Digit Code: | 18070203 | | |
| Drainage Area: | | | |
| Drainage Area Unit: | | | |
| Contrib Drainage Area: | | | |
| Contrib Drainage Area Unit: | | | |
| Horizontal Accuracy: | 1 | | |
| Horizontal Accuracy Unit: | seconds | | |
| Horizontal Collection Mthd: | Interpolated from MAP. | | |
| Horiz Coord Refer System: | NAD83 | | |
| Vertical Measure: | 178.00 | | |
| Vertical Measure Unit: | feet | | |
| Vertical Accuracy: | 5 | | |
| Vertical Accuracy Unit: | feet | | |
| Vertical Collection Mthd: | Interpolated from topographic map. | | |
| Vert Coord Refer System: | NGVD29 | | |

| Map Key | Direction | Distance (mi) | Distance (ft) | Elevation (ft) | DB |
|---|---|---|---|---|---|
| 28 | S | 1.00 | 5,259.39 | 181.28 | FED USGS |

| | | | |
|---|---|---|---|
| Organiz Identifier: | USGS-CA | Formation Type: | |
| Organiz Name: | USGS California Water Science Center | Aquifer Name: | California Coastal Basin aquifers |
| Well Depth: | | Aquifer Type: | |
| Well Depth Unit: | | Country Code: | US |
| Well Hole Depth: | | Provider Name: | NWIS |
| W Hole Depth Unit: | | County: | ORANGE |
| Construction Date: | | Latitude: | 33.78612779000000 |
| Source Map Scale: | 24000 | Longitude: | -117.8578343000000 |
| Monitoring Loc Name: | 004S009W31B001S | | |
| Monitoring Loc Identifier: | USGS-334710117512501 | | |
| Monitoring Loc Type: | Well | | |
| Monitoring Loc Desc: | | | |
| HUC Eight Digit Code: | 18070203 | | |

| | |
|---|---|
| Drainage Area: | |
| Drainage Area Unit: | |
| Contrib Drainage Area: | |
| Contrib Drainage Area Unit: | |
| Horizontal Accuracy: | 1 |
| Horizontal Accuracy Unit: | seconds |
| Horizontal Collection Mthd: | Interpolated from MAP. |
| Horiz Coord Refer System: | NAD83 |
| Vertical Measure: | 178.00 |
| Vertical Measure Unit: | feet |
| Vertical Accuracy: | 10 |
| Vertical Accuracy Unit: | feet |
| Vertical Collection Mthd: | Interpolated from topographic map. |
| Vert Coord Refer System: | NGVD29 |

## Oil and Gas Wells

| Map Key | Direction | Distance (mi) | Distance (ft) | Elevation (ft) | DB |
|---|---|---|---|---|---|
| 8 | E | 0.69 | 3,631.68 | 224.19 | OGW |

| | | | |
|---|---|---|---|
| API No: | 0405901098 | Directional: | |
| All Well Key: | | BLM Well: | |
| OP Well ID: | | EPA Well: | |
| OID: | | Operator Code: | 06468 |
| Well No: | 1 | Operator Name: | Orange Community Oil Association |
| Well Status: | Idle | Operator St: | |
| Well Stat Desc: | Idle | County APIC: | |
| Well Type: | DH | District: | Southern |
| Well Type Desc: | Dry Hole | Geo District: | |
| Well Symbol: | IdleDH | Field Code: | |
| Well Sym Desc: | | Field Name: | Any Field |
| Release Date: | | Area Code: | |
| Completion Date: | | Area Name: | Any Area |
| Abandoned Date: | | County Name: | Orange |
| Lease Name: | Lease by Orange Community Oil Association | Section: | 29 |
| Elevation: | | Township: | 04S |
| Total Depth: | | Range: | 09W |
| Redrilled Depth: | | Lat27: | |
| Redrill Cancel Flag: | | Long27: | |
| Dryhole: | | Lat83: | 33.80117035 |
| Confidential: | | Long83: | -117.84552002 |
| Confidential Well: | No | Base Meridian: | SB |
| Directional Drilled: | No | GIS Source Code: | hud |
| Hydr Fractured: | | | |
| Location: | | | |
| Source83 Desc: | Heads Up Digitized - Coordinates generated from scanned, geo-referenced, static scale, Mylar maps | | |

# Wells and Additional Sources Detail Report

URL:

## Periodic Groundwater Level Measurement Locations

| Map Key | Direction | Distance (mi) | Distance (ft) | Elevation (ft) | DB |
|---|---|---|---|---|---|
| 12 | NW | 0.71 | 3,737.71 | 174.93 | MONITOR WELLS |

| | | | |
|---|---|---|---|
| Site Code: | 338098N1178665W001 | Basin ID: | |
| State Well No: | 04S09W19M001S | Basin Code: | 8-001 |
| Station ID: | 3599 | Basin Name: | Coastal Plain Of Orange County |
| WCR No: | | Basin Region Code: | 8 |
| Well Depth: | | Basin Region Desc: | North Lahontan |
| Well Use: | Unknown | Basin Region Actv: | Y |
| Well Type: | Unknown | Basin Region Order: | 8 |
| Well Name: | | County Name: | Orange |
| Latitude: | 33.8098 | WLM Method: | Unknown |
| Longitude: | -117.867 | WLM Accuracy: | Unknown |

| Map Key | Direction | Distance (mi) | Distance (ft) | Elevation (ft) | DB |
|---|---|---|---|---|---|
| 20 | N | 0.75 | 3,969.38 | 180.09 | MONITOR WELLS |

| | | | |
|---|---|---|---|
| Site Code: | 338132N1178591W001 | Basin ID: | |
| State Well No: | 04S09W19G001S | Basin Code: | 8-001 |
| Station ID: | 3597 | Basin Name: | Coastal Plain Of Orange County |
| WCR No: | | Basin Region Code: | 8 |
| Well Depth: | | Basin Region Desc: | North Lahontan |
| Well Use: | Unknown | Basin Region Actv: | Y |
| Well Type: | Unknown | Basin Region Order: | 8 |
| Well Name: | | County Name: | Orange |
| Latitude: | 33.8132 | WLM Method: | Unknown |
| Longitude: | -117.859 | WLM Accuracy: | Unknown |

| Map Key | Direction | Distance (mi) | Distance (ft) | Elevation (ft) | DB |
|---|---|---|---|---|---|
| 29 | S | 1.00 | 5,274.80 | 177.89 | MONITOR WELLS |

| | | | |
|---|---|---|---|
| Site Code: | 337861N1178587W001 | Basin ID: | |
| State Well No: | 04S09W31B001S | Basin Code: | 8-001 |
| Station ID: | 3744 | Basin Name: | Coastal Plain Of Orange County |
| WCR No: | | Basin Region Code: | 8 |
| Well Depth: | | Basin Region Desc: | North Lahontan |
| Well Use: | Unknown | Basin Region Actv: | Y |
| Well Type: | Unknown | Basin Region Order: | 8 |
| Well Name: | | County Name: | Orange |
| Latitude: | 33.7861 | WLM Method: | Unknown |
| Longitude: | -117.859 | WLM Accuracy: | Unknown |

## Well Completion Reports

# Wells and Additional Sources Detail Report

| Map Key | Direction | Distance (mi) | Distance (ft) | Elevation (ft) | DB |
|---|---|---|---|---|---|
| 2 | SSW | 0.41 | 2,189.46 | 167.07 | WATER WELLS |

| | | | |
|---|---|---|---|
| WCR No: | WCR2013-012933 | City(OSWCR): | Orange |
| City: | Orange | County(OSWCR): | Orange |
| County: | Orange | Decimal Lat(OSWCR): | 33.79558 |
| Decimal Latitude: | 33.79558 | Decim Long(OSWCR): | -117.86258 |
| Decimal Longitude: | -117.86258 | | |
| Location: | 283 N Cypress Street | | |
| Location(OSWCR): | 283 N Cypress Street | | |
| Original Source: | California Department of Water Resources - OSWCR(Well Numbers); California Department of Water Resources - Well Completion Reports | | |

| Map Key | Direction | Distance (mi) | Distance (ft) | Elevation (ft) | DB |
|---|---|---|---|---|---|
| 2 | SSW | 0.41 | 2,189.46 | 167.07 | WATER WELLS |

| | | | |
|---|---|---|---|
| WCR No: | WCR2013-012923 | City(OSWCR): | Orange |
| City: | Orange | County(OSWCR): | Orange |
| County: | Orange | Decimal Lat(OSWCR): | 33.79558 |
| Decimal Latitude: | 33.79558 | Decim Long(OSWCR): | -117.86258 |
| Decimal Longitude: | -117.86258 | | |
| Location: | 220 N Cypress Street | | |
| Location(OSWCR): | 220 N Cypress Street | | |
| Original Source: | California Department of Water Resources - OSWCR(Well Numbers); California Department of Water Resources - Well Completion Reports | | |

| Map Key | Direction | Distance (mi) | Distance (ft) | Elevation (ft) | DB |
|---|---|---|---|---|---|
| 2 | SSW | 0.41 | 2,189.46 | 167.07 | WATER WELLS |

| | | | |
|---|---|---|---|
| WCR No: | WCR0219229 | City(OSWCR): | None |
| City: | None | County(OSWCR): | Orange |
| County: | Orange | Decimal Lat(OSWCR): | 33.79558 |
| Decimal Latitude: | 33.79558 | Decim Long(OSWCR): | -117.86258 |
| Decimal Longitude: | -117.86258 | | |
| Location: | None | | |
| Location(OSWCR): | None | | |
| Original Source: | California Department of Water Resources - OSWCR(Well Numbers); California Department of Water Resources - Well Completion Reports | | |

| Map Key | Direction | Distance (mi) | Distance (ft) | Elevation (ft) | DB |
|---|---|---|---|---|---|
| 2 | SSW | 0.41 | 2,189.46 | 167.07 | WATER WELLS |

| | | | |
|---|---|---|---|
| WCR No: | WCR2001-011697 | City(OSWCR): | None |
| City: | None | County(OSWCR): | Orange |
| County: | Orange | Decimal Lat(OSWCR): | 33.79558 |

| | | | |
|---|---|---|---|
| Decimal Latitude: | 33.79558 | Decim Long(OSWCR): | -117.86258 |
| Decimal Longitude: | -117.86258 | | |
| Location: | None | | |
| Location(OSWCR): | None | | |
| Original Source: | California Department of Water Resources - OSWCR(Well Numbers); California Department of Water Resources - Well Completion Reports | | |

| Map Key | Direction | Distance (mi) | Distance (ft) | Elevation (ft) | DB |
|---|---|---|---|---|---|
| 2 | SSW | 0.41 | 2,189.46 | 167.07 | WATER WELLS |

| | | | |
|---|---|---|---|
| WCR No: | WCR0237261 | City(OSWCR): | None |
| City: | None | County(OSWCR): | Orange |
| County: | Orange | Decimal Lat(OSWCR): | 33.79558 |
| Decimal Latitude: | 33.79558 | Decim Long(OSWCR): | -117.86258 |
| Decimal Longitude: | -117.86258 | | |
| Location: | None | | |
| Location(OSWCR): | None | | |
| Original Source: | California Department of Water Resources - OSWCR(Well Numbers); California Department of Water Resources - Well Completion Reports | | |

| Map Key | Direction | Distance (mi) | Distance (ft) | Elevation (ft) | DB |
|---|---|---|---|---|---|
| 2 | SSW | 0.41 | 2,189.46 | 167.07 | WATER WELLS |

| | | | |
|---|---|---|---|
| WCR No: | WCR0109835 | City(OSWCR): | None |
| City: | None | County(OSWCR): | Orange |
| County: | Orange | Decimal Lat(OSWCR): | 33.79558 |
| Decimal Latitude: | 33.79558 | Decim Long(OSWCR): | -117.86258 |
| Decimal Longitude: | -117.86258 | | |
| Location: | None | | |
| Location(OSWCR): | None | | |
| Original Source: | California Department of Water Resources - OSWCR(Well Numbers); California Department of Water Resources - Well Completion Reports | | |

| Map Key | Direction | Distance (mi) | Distance (ft) | Elevation (ft) | DB |
|---|---|---|---|---|---|
| 2 | SSW | 0.41 | 2,189.46 | 167.07 | WATER WELLS |

| | | | |
|---|---|---|---|
| WCR No: | WCR0241433 | City(OSWCR): | None |
| City: | None | County(OSWCR): | Orange |
| County: | Orange | Decimal Lat(OSWCR): | 33.79558 |
| Decimal Latitude: | 33.79558 | Decim Long(OSWCR): | -117.86258 |
| Decimal Longitude: | -117.86258 | | |
| Location: | None | | |
| Location(OSWCR): | None | | |
| Original Source: | California Department of Water Resources - OSWCR(Well Numbers); California Department of Water Resources - Well Completion Reports | | |

| Map Key | Direction | Distance (mi) | Distance (ft) | Elevation (ft) | DB |
|---|---|---|---|---|---|

| Map Key | Direction | Distance (mi) | Distance (ft) | Elevation (ft) | DB |
|---|---|---|---|---|---|
| 2 | SSW | 0.41 | 2,189.46 | 167.07 | WATER WELLS |

| | | | |
|---|---|---|---|
| WCR No: | WCR0269827 | City(OSWCR): | None |
| City: | None | County(OSWCR): | Orange |
| County: | Orange | Decimal Lat(OSWCR): | 33.79558 |
| Decimal Latitude: | 33.79558 | Decim Long(OSWCR): | -117.86258 |
| Decimal Longitude: | -117.86258 | | |
| Location: | None | | |
| Location(OSWCR): | None | | |
| Original Source: | California Department of Water Resources - OSWCR(Well Numbers); California Department of Water Resources - Well Completion Reports | | |

| Map Key | Direction | Distance (mi) | Distance (ft) | Elevation (ft) | DB |
|---|---|---|---|---|---|
| 2 | SSW | 0.41 | 2,189.46 | 167.07 | WATER WELLS |

| | | | |
|---|---|---|---|
| WCR No: | WCR0144260 | City(OSWCR): | None |
| City: | None | County(OSWCR): | Orange |
| County: | Orange | Decimal Lat(OSWCR): | 33.79558 |
| Decimal Latitude: | 33.79558 | Decim Long(OSWCR): | -117.86258 |
| Decimal Longitude: | -117.86258 | | |
| Location: | None | | |
| Location(OSWCR): | None | | |
| Original Source: | California Department of Water Resources - OSWCR(Well Numbers); California Department of Water Resources - Well Completion Reports | | |

| Map Key | Direction | Distance (mi) | Distance (ft) | Elevation (ft) | DB |
|---|---|---|---|---|---|
| 2 | SSW | 0.41 | 2,189.46 | 167.07 | WATER WELLS |

| | | | |
|---|---|---|---|
| WCR No: | WCR2013-012937 | City(OSWCR): | Orange |
| City: | Orange | County(OSWCR): | Orange |
| County: | Orange | Decimal Lat(OSWCR): | 33.79558 |
| Decimal Latitude: | 33.79558 | Decim Long(OSWCR): | -117.86258 |
| Decimal Longitude: | -117.86258 | | |
| Location: | 283 N Cypress Street | | |
| Location(OSWCR): | 283 N Cypress Street | | |
| Original Source: | California Department of Water Resources - OSWCR(Well Numbers); California Department of Water Resources - Well Completion Reports | | |

| Map Key | Direction | Distance (mi) | Distance (ft) | Elevation (ft) | DB |
|---|---|---|---|---|---|
| 2 | SSW | 0.41 | 2,189.46 | 167.07 | WATER WELLS |

| | | | |
|---|---|---|---|
| WCR No: | WCR2013-012938 | City(OSWCR): | Orange |
| City: | Orange | County(OSWCR): | Orange |
| County: | Orange | Decimal Lat(OSWCR): | 33.79558 |
| Decimal Latitude: | 33.79558 | Decim Long(OSWCR): | -117.86258 |
| Decimal Longitude: | -117.86258 | | |

Location: 190 N Cypress Street
Location(OSWCR): 190 N Cypress Street
Original Source: California Department of Water Resources - OSWCR(Well Numbers); California Department of Water Resources - Well Completion Reports

| Map Key | Direction | Distance (mi) | Distance (ft) | Elevation (ft) | DB |
|---|---|---|---|---|---|
| 2 | SSW | 0.41 | 2,189.46 | 167.07 | WATER WELLS |

WCR No: WCR2013-012936
City: Orange
County: Orange
Decimal Latitude: 33.79558
Decimal Longitude: -117.86258
Location: 283 N Cypress Street
Location(OSWCR): 283 N Cypress Street
City(OSWCR): Orange
County(OSWCR): Orange
Decimal Lat(OSWCR): 33.79558
Decim Long(OSWCR): -117.86258
Original Source: California Department of Water Resources - OSWCR(Well Numbers); California Department of Water Resources - Well Completion Reports

| Map Key | Direction | Distance (mi) | Distance (ft) | Elevation (ft) | DB |
|---|---|---|---|---|---|
| 2 | SSW | 0.41 | 2,189.46 | 167.07 | WATER WELLS |

WCR No: WCR2013-012934
City: Orange
County: Orange
Decimal Latitude: 33.79558
Decimal Longitude: -117.86258
Location: 283 N Cypress Street
Location(OSWCR): 283 N Cypress Street
City(OSWCR): Orange
County(OSWCR): Orange
Decimal Lat(OSWCR): 33.79558
Decim Long(OSWCR): -117.86258
Original Source: California Department of Water Resources - OSWCR(Well Numbers); California Department of Water Resources - Well Completion Reports

| Map Key | Direction | Distance (mi) | Distance (ft) | Elevation (ft) | DB |
|---|---|---|---|---|---|
| 2 | SSW | 0.41 | 2,189.46 | 167.07 | WATER WELLS |

WCR No: WCR2013-012931
City: Orange
County: Orange
Decimal Latitude: 33.79558
Decimal Longitude: -117.86258
Location: 283 N Cypress Street
Location(OSWCR): 283 N Cypress Street
City(OSWCR): Orange
County(OSWCR): Orange
Decimal Lat(OSWCR): 33.79558
Decim Long(OSWCR): -117.86258
Original Source: California Department of Water Resources - OSWCR(Well Numbers); California Department of Water Resources - Well Completion Reports

| Map Key | Direction | Distance (mi) | Distance (ft) | Elevation (ft) | DB |
|---|---|---|---|---|---|
| 2 | SSW | 0.41 | 2,189.46 | 167.07 | WATER WELLS |

| | | | |
|---|---|---|---|
| WCR No: | WCR2013-012926 | City(OSWCR): | Orange |
| City: | Orange | County(OSWCR): | Orange |
| County: | Orange | Decimal Lat(OSWCR): | 33.79558 |
| Decimal Latitude: | 33.79558 | Decim Long(OSWCR): | -117.86258 |
| Decimal Longitude: | -117.86258 | | |
| Location: | 220 N Cypress Street | | |
| Location(OSWCR): | 220 N Cypress Street | | |
| Original Source: | California Department of Water Resources - OSWCR(Well Numbers); California Department of Water Resources - Well Completion Reports | | |

| Map Key | Direction | Distance (mi) | Distance (ft) | Elevation (ft) | DB |
|---|---|---|---|---|---|
| 2 | SSW | 0.41 | 2,189.46 | 167.07 | WATER WELLS |

| | | | |
|---|---|---|---|
| WCR No: | WCR2006-012580 | City(OSWCR): | Orange |
| City: | Orange | County(OSWCR): | Orange |
| County: | Orange | Decimal Lat(OSWCR): | 33.79558 |
| Decimal Latitude: | 33.79558 | Decim Long(OSWCR): | -117.86258 |
| Decimal Longitude: | -117.86258 | | |
| Location: | 2245 W Chapman | | |
| Location(OSWCR): | 2245 W Chapman | | |
| Original Source: | California Department of Water Resources - OSWCR(Well Numbers); California Department of Water Resources - Well Completion Reports | | |

| Map Key | Direction | Distance (mi) | Distance (ft) | Elevation (ft) | DB |
|---|---|---|---|---|---|
| 2 | SSW | 0.41 | 2,189.46 | 167.07 | WATER WELLS |

| | | | |
|---|---|---|---|
| WCR No: | WCR2013-012927 | City(OSWCR): | Orange |
| City: | Orange | County(OSWCR): | Orange |
| County: | Orange | Decimal Lat(OSWCR): | 33.79558 |
| Decimal Latitude: | 33.79558 | Decim Long(OSWCR): | -117.86258 |
| Decimal Longitude: | -117.86258 | | |
| Location: | 220 N Cypress Street | | |
| Location(OSWCR): | 220 N Cypress Street | | |
| Original Source: | California Department of Water Resources - OSWCR(Well Numbers); California Department of Water Resources - Well Completion Reports | | |

| Map Key | Direction | Distance (mi) | Distance (ft) | Elevation (ft) | DB |
|---|---|---|---|---|---|
| 2 | SSW | 0.41 | 2,189.46 | 167.07 | WATER WELLS |

| | | | |
|---|---|---|---|
| WCR No: | WCR2011-010067 | City(OSWCR): | Orange |
| City: | Orange | County(OSWCR): | Orange |
| County: | Orange | Decimal Lat(OSWCR): | 33.79558 |
| Decimal Latitude: | 33.79558 | Decim Long(OSWCR): | -117.86258 |
| Decimal Longitude: | -117.86258 | | |
| Location: | 1405 W Chapman Avenue | | |
| Location(OSWCR): | 1405 W Chapman Avenue | | |

Original Source: California Department of Water Resources - OSWCR(Well Numbers); California Department of Water Resources - Well Completion Reports

| Map Key | Direction | Distance (mi) | Distance (ft) | Elevation (ft) | DB |
|---|---|---|---|---|---|
| 2 | SSW | 0.41 | 2,189.46 | 167.07 | WATER WELLS |

| | | | |
|---|---|---|---|
| WCR No: | WCR2013-012930 | City(OSWCR): | Orange |
| City: | Orange | County(OSWCR): | Orange |
| County: | Orange | Decimal Lat(OSWCR): | 33.79558 |
| Decimal Latitude: | 33.79558 | Decim Long(OSWCR): | -117.86258 |
| Decimal Longitude: | -117.86258 | | |
| Location: | 283 N Cypress Street | | |
| Location(OSWCR): | 283 N Cypress Street | | |
| Original Source: | California Department of Water Resources - OSWCR(Well Numbers); California Department of Water Resources - Well Completion Reports | | |

| Map Key | Direction | Distance (mi) | Distance (ft) | Elevation (ft) | DB |
|---|---|---|---|---|---|
| 2 | SSW | 0.41 | 2,189.46 | 167.07 | WATER WELLS |

| | | | |
|---|---|---|---|
| WCR No: | WCR2006-012581 | City(OSWCR): | Orange |
| City: | Orange | County(OSWCR): | Orange |
| County: | Orange | Decimal Lat(OSWCR): | 33.79558 |
| Decimal Latitude: | 33.79558 | Decim Long(OSWCR): | -117.86258 |
| Decimal Longitude: | -117.86258 | | |
| Location: | 2245 W Chapman | | |
| Location(OSWCR): | 2245 W Chapman | | |
| Original Source: | California Department of Water Resources - OSWCR(Well Numbers); California Department of Water Resources - Well Completion Reports | | |

| Map Key | Direction | Distance (mi) | Distance (ft) | Elevation (ft) | DB |
|---|---|---|---|---|---|
| 2 | SSW | 0.41 | 2,189.46 | 167.07 | WATER WELLS |

| | | | |
|---|---|---|---|
| WCR No: | WCR2013-012929 | City(OSWCR): | Orange |
| City: | Orange | County(OSWCR): | Orange |
| County: | Orange | Decimal Lat(OSWCR): | 33.79558 |
| Decimal Latitude: | 33.79558 | Decim Long(OSWCR): | -117.86258 |
| Decimal Longitude: | -117.86258 | | |
| Location: | 283 N Cypress Street | | |
| Location(OSWCR): | 283 N Cypress Street | | |
| Original Source: | California Department of Water Resources - OSWCR(Well Numbers); California Department of Water Resources - Well Completion Reports | | |

| Map Key | Direction | Distance (mi) | Distance (ft) | Elevation (ft) | DB |
|---|---|---|---|---|---|
| 2 | SSW | 0.41 | 2,189.46 | 167.07 | WATER WELLS |

| | | | |
|---|---|---|---|
| WCR No: | WCR2013-012922 | City(OSWCR): | Orange |

# Wells and Additional Sources Detail Report

| | | | |
|---|---|---|---|
| City: | Orange | County(OSWCR): | Orange |
| County: | Orange | Decimal Lat(OSWCR): | 33.79558 |
| Decimal Latitude: | 33.79558 | Decim Long(OSWCR): | -117.86258 |
| Decimal Longitude: | -117.86258 | | |
| Location: | 220 N Cypress Street | | |
| Location(OSWCR): | 220 N Cypress Street | | |
| Original Source: | California Department of Water Resources - OSWCR(Well Numbers); California Department of Water Resources - Well Completion Reports | | |

| Map Key | Direction | Distance (mi) | Distance (ft) | Elevation (ft) | DB |
|---|---|---|---|---|---|
| 2 | SSW | 0.41 | 2,189.46 | 167.07 | WATER WELLS |

| | | | |
|---|---|---|---|
| WCR No: | WCR2013-012925 | City(OSWCR): | Orange |
| City: | Orange | County(OSWCR): | Orange |
| County: | Orange | Decimal Lat(OSWCR): | 33.79558 |
| Decimal Latitude: | 33.79558 | Decim Long(OSWCR): | -117.86258 |
| Decimal Longitude: | -117.86258 | | |
| Location: | 220 N Cypress Street | | |
| Location(OSWCR): | 220 N Cypress Street | | |
| Original Source: | California Department of Water Resources - OSWCR(Well Numbers); California Department of Water Resources - Well Completion Reports | | |

| Map Key | Direction | Distance (mi) | Distance (ft) | Elevation (ft) | DB |
|---|---|---|---|---|---|
| 2 | SSW | 0.41 | 2,189.46 | 167.07 | WATER WELLS |

| | | | |
|---|---|---|---|
| WCR No: | WCR2013-013099 | City(OSWCR): | Orange |
| City: | Orange | County(OSWCR): | Orange |
| County: | Orange | Decimal Lat(OSWCR): | 33.79558 |
| Decimal Latitude: | 33.79558 | Decim Long(OSWCR): | -117.86258 |
| Decimal Longitude: | -117.86258 | | |
| Location: | 303 W Palm Avenue | | |
| Location(OSWCR): | 303 W Palm Avenue | | |
| Original Source: | California Department of Water Resources - OSWCR(Well Numbers); California Department of Water Resources - Well Completion Reports | | |

| Map Key | Direction | Distance (mi) | Distance (ft) | Elevation (ft) | DB |
|---|---|---|---|---|---|
| 2 | SSW | 0.41 | 2,189.46 | 167.07 | WATER WELLS |

| | | | |
|---|---|---|---|
| WCR No: | WCR2011-008344 | City(OSWCR): | Orange |
| City: | Orange | County(OSWCR): | Orange |
| County: | Orange | Decimal Lat(OSWCR): | 33.79558 |
| Decimal Latitude: | 33.79558 | Decim Long(OSWCR): | -117.86258 |
| Decimal Longitude: | -117.86258 | | |
| Location: | 264 N Cypress Street | | |
| Location(OSWCR): | 264 N Cypress Street | | |
| Original Source: | California Department of Water Resources - OSWCR(Well Numbers); California Department of Water Resources - Well Completion Reports | | |

# Wells and Additional Sources Detail Report

| Map Key | Direction | Distance (mi) | Distance (ft) | Elevation (ft) | DB |
|---|---|---|---|---|---|
| 2 | SSW | 0.41 | 2,189.46 | 167.07 | WATER WELLS |

| | | | |
|---|---|---|---|
| WCR No: | WCR2013-012924 | City(OSWCR): | Orange |
| City: | Orange | County(OSWCR): | Orange |
| County: | Orange | Decimal Lat(OSWCR): | 33.79558 |
| Decimal Latitude: | 33.79558 | Decim Long(OSWCR): | -117.86258 |
| Decimal Longitude: | -117.86258 | | |
| Location: | 220 N Cypress Street | | |
| Location(OSWCR): | 220 N Cypress Street | | |
| Original Source: | California Department of Water Resources - OSWCR(Well Numbers); California Department of Water Resources - Well Completion Reports | | |

| Map Key | Direction | Distance (mi) | Distance (ft) | Elevation (ft) | DB |
|---|---|---|---|---|---|
| 2 | SSW | 0.41 | 2,189.46 | 167.07 | WATER WELLS |

| | | | |
|---|---|---|---|
| WCR No: | WCR2011-010068 | City(OSWCR): | Orange |
| City: | Orange | County(OSWCR): | Orange |
| County: | Orange | Decimal Lat(OSWCR): | 33.79558 |
| Decimal Latitude: | 33.79558 | Decim Long(OSWCR): | -117.86258 |
| Decimal Longitude: | -117.86258 | | |
| Location: | 1405 W Chapman Avenue | | |
| Location(OSWCR): | 1405 W Chapman Avenue | | |
| Original Source: | California Department of Water Resources - OSWCR(Well Numbers); California Department of Water Resources - Well Completion Reports | | |

| Map Key | Direction | Distance (mi) | Distance (ft) | Elevation (ft) | DB |
|---|---|---|---|---|---|
| 2 | SSW | 0.41 | 2,189.46 | 167.07 | WATER WELLS |

| | | | |
|---|---|---|---|
| WCR No: | WCR2013-012932 | City(OSWCR): | Orange |
| City: | Orange | County(OSWCR): | Orange |
| County: | Orange | Decimal Lat(OSWCR): | 33.79558 |
| Decimal Latitude: | 33.79558 | Decim Long(OSWCR): | -117.86258 |
| Decimal Longitude: | -117.86258 | | |
| Location: | 283 N Cypress Street | | |
| Location(OSWCR): | 283 N Cypress Street | | |
| Original Source: | California Department of Water Resources - OSWCR(Well Numbers); California Department of Water Resources - Well Completion Reports | | |

| Map Key | Direction | Distance (mi) | Distance (ft) | Elevation (ft) | DB |
|---|---|---|---|---|---|
| 2 | SSW | 0.41 | 2,189.46 | 167.07 | WATER WELLS |

| | | | |
|---|---|---|---|
| WCR No: | WCR2013-012928 | City(OSWCR): | Orange |
| City: | Orange | County(OSWCR): | Orange |
| County: | Orange | Decimal Lat(OSWCR): | 33.79558 |

| | | | |
|---|---|---|---|
| Decimal Latitude: | 33.79558 | Decim Long(OSWCR): | -117.86258 |
| Decimal Longitude: | -117.86258 | | |
| Location: | 220 N Cypress Street | | |
| Location(OSWCR): | 220 N Cypress Street | | |
| Original Source: | California Department of Water Resources - OSWCR(Well Numbers); California Department of Water Resources - Well Completion Reports | | |

| Map Key | Direction | Distance (mi) | Distance (ft) | Elevation (ft) | DB |
|---|---|---|---|---|---|
| 2 | SSW | 0.41 | 2,189.46 | 167.07 | WATER WELLS |

| | | | |
|---|---|---|---|
| WCR No: | WCR2013-012921 | City(OSWCR): | Orange |
| City: | Orange | County(OSWCR): | Orange |
| County: | Orange | Decimal Lat(OSWCR): | 33.79558 |
| Decimal Latitude: | 33.79558 | Decim Long(OSWCR): | -117.86258 |
| Decimal Longitude: | -117.86258 | | |
| Location: | 220 N Cypress Street | | |
| Location(OSWCR): | 220 N Cypress Street | | |
| Original Source: | California Department of Water Resources - OSWCR(Well Numbers); California Department of Water Resources - Well Completion Reports | | |

| Map Key | Direction | Distance (mi) | Distance (ft) | Elevation (ft) | DB |
|---|---|---|---|---|---|
| 2 | SSW | 0.41 | 2,189.46 | 167.07 | WATER WELLS |

| | | | |
|---|---|---|---|
| WCR No: | WCR2001-010771 | City(OSWCR): | None |
| City: | None | County(OSWCR): | Orange |
| County: | Orange | Decimal Lat(OSWCR): | 33.79558 |
| Decimal Latitude: | 33.79558 | Decim Long(OSWCR): | -117.86258 |
| Decimal Longitude: | -117.86258 | | |
| Location: | BATARIA ST | | |
| Location(OSWCR): | BATARIA ST | | |
| Original Source: | California Department of Water Resources - OSWCR(Well Numbers); California Department of Water Resources - Well Completion Reports | | |

| Map Key | Direction | Distance (mi) | Distance (ft) | Elevation (ft) | DB |
|---|---|---|---|---|---|
| 2 | SSW | 0.41 | 2,189.46 | 167.07 | WATER WELLS |

| | | | |
|---|---|---|---|
| WCR No: | WCR2011-008345 | City(OSWCR): | Orange |
| City: | Orange | County(OSWCR): | Orange |
| County: | Orange | Decimal Lat(OSWCR): | 33.79558 |
| Decimal Latitude: | 33.79558 | Decim Long(OSWCR): | -117.86258 |
| Decimal Longitude: | -117.86258 | | |
| Location: | 264 N Cypress Street | | |
| Location(OSWCR): | 264 N Cypress Street | | |
| Original Source: | California Department of Water Resources - OSWCR(Well Numbers); California Department of Water Resources - Well Completion Reports | | |

| Map Key | Direction | Distance (mi) | Distance (ft) | Elevation (ft) | DB |
|---|---|---|---|---|---|

| | | | | | |
|---|---|---|---|---|---|
| 2 | SSW | 0.41 | 2,189.46 | 167.07 | WATER WELLS |

| | | | |
|---|---|---|---|
| WCR No: | WCR2013-012935 | City(OSWCR): | Orange |
| City: | Orange | County(OSWCR): | Orange |
| County: | Orange | Decimal Lat(OSWCR): | 33.79558 |
| Decimal Latitude: | 33.79558 | Decim Long(OSWCR): | -117.86258 |
| Decimal Longitude: | -117.86258 | | |
| Location: | 283 N Cypress Street | | |
| Location(OSWCR): | 283 N Cypress Street | | |
| Original Source: | California Department of Water Resources - OSWCR(Well Numbers); California Department of Water Resources - Well Completion Reports | | |

| Map Key | Direction | Distance (mi) | Distance (ft) | Elevation (ft) | DB |
|---|---|---|---|---|---|
| 2 | SSW | 0.41 | 2,189.46 | 167.07 | WATER WELLS |

| | | | |
|---|---|---|---|
| WCR No: | WCR0142538 | City(OSWCR): | None |
| City: | None | County(OSWCR): | Orange |
| County: | Orange | Decimal Lat(OSWCR): | 33.79558 |
| Decimal Latitude: | 33.79558 | Decim Long(OSWCR): | -117.86258 |
| Decimal Longitude: | -117.86258 | | |
| Location: | None | | |
| Location(OSWCR): | None | | |
| Original Source: | California Department of Water Resources - OSWCR(Well Numbers); California Department of Water Resources - Well Completion Reports | | |

| Map Key | Direction | Distance (mi) | Distance (ft) | Elevation (ft) | DB |
|---|---|---|---|---|---|
| 2 | SSW | 0.41 | 2,189.46 | 167.07 | WATER WELLS |

| | | | |
|---|---|---|---|
| WCR No: | WCR2011-010069 | City(OSWCR): | Orange |
| City: | Orange | County(OSWCR): | Orange |
| County: | Orange | Decimal Lat(OSWCR): | 33.79558 |
| Decimal Latitude: | 33.79558 | Decim Long(OSWCR): | -117.86258 |
| Decimal Longitude: | -117.86258 | | |
| Location: | 1405 W Chapman Avenue | | |
| Location(OSWCR): | 1405 W Chapman Avenue | | |
| Original Source: | California Department of Water Resources - OSWCR(Well Numbers); California Department of Water Resources - Well Completion Reports | | |

| Map Key | Direction | Distance (mi) | Distance (ft) | Elevation (ft) | DB |
|---|---|---|---|---|---|
| 2 | SSW | 0.41 | 2,189.46 | 167.07 | WATER WELLS |

| | | | |
|---|---|---|---|
| WCR No: | WCR2011-008343 | City(OSWCR): | Orange |
| City: | Orange | County(OSWCR): | Orange |
| County: | Orange | Decimal Lat(OSWCR): | 33.79558 |
| Decimal Latitude: | 33.79558 | Decim Long(OSWCR): | -117.86258 |
| Decimal Longitude: | -117.86258 | | |

# Wells and Additional Sources Detail Report

Location: 264 N Cypress Street
Location(OSWCR): 264 N Cypress Street
Original Source: California Department of Water Resources - OSWCR(Well Numbers); California Department of Water Resources - Well Completion Reports

| Map Key | Direction | Distance (mi) | Distance (ft) | Elevation (ft) | DB |
|---|---|---|---|---|---|
| 3 | S | 0.56 | 2,939.94 | 179.95 | WATER WELLS |

WCR No: WCR2018-005801
City: Orange
County: Orange
Decimal Latitude: 33.79251241
Decimal Longitude: -117.85696207
Location: 350 N Cypress ST
Location(OSWCR): 350 N Cypress ST
City(OSWCR): Orange
County(OSWCR): Orange
Decimal Lat(OSWCR): 33.79251241
Decim Long(OSWCR): -117.85696207
Original Source: California Department of Water Resources - OSWCR(Well Numbers); California Department of Water Resources - Well Completion Reports

| Map Key | Direction | Distance (mi) | Distance (ft) | Elevation (ft) | DB |
|---|---|---|---|---|---|
| 3 | S | 0.56 | 2,939.94 | 179.95 | WATER WELLS |

WCR No: WCR2018-005794
City: Orange
County: Orange
Decimal Latitude: 33.79251241
Decimal Longitude: -117.85696207
Location: 350 N Cypress ST
Location(OSWCR): 350 N Cypress ST
City(OSWCR): Orange
County(OSWCR): Orange
Decimal Lat(OSWCR): 33.79251241
Decim Long(OSWCR): -117.85696207
Original Source: California Department of Water Resources - OSWCR(Well Numbers); California Department of Water Resources - Well Completion Reports

| Map Key | Direction | Distance (mi) | Distance (ft) | Elevation (ft) | DB |
|---|---|---|---|---|---|
| 3 | S | 0.56 | 2,939.94 | 179.95 | WATER WELLS |

WCR No: WCR2018-005792
City: Orange
County: Orange
Decimal Latitude: 33.79251241
Decimal Longitude: -117.85696207
Location: 350 N Cypress ST
Location(OSWCR): 350 N Cypress ST
City(OSWCR): Orange
County(OSWCR): Orange
Decimal Lat(OSWCR): 33.79251241
Decim Long(OSWCR): -117.85696207
Original Source: California Department of Water Resources - OSWCR(Well Numbers); California Department of Water Resources - Well Completion Reports

| Map Key | Direction | Distance (mi) | Distance (ft) | Elevation (ft) | DB |
|---|---|---|---|---|---|
| 3 | S | 0.56 | 2,939.94 | 179.95 | WATER WELLS |

| | | | |
|---|---|---|---|
| WCR No: | WCR2018-005795 | City(OSWCR): | Orange |
| City: | Orange | County(OSWCR): | Orange |
| County: | Orange | Decimal Lat(OSWCR): | 33.79251241 |
| Decimal Latitude: | 33.79251241 | Decim Long(OSWCR): | -117.85696207 |
| Decimal Longitude: | -117.85696207 | | |
| Location: | 350 N Cypress ST | | |
| Location(OSWCR): | 350 N Cypress ST | | |
| Original Source: | California Department of Water Resources - OSWCR(Well Numbers); California Department of Water Resources - Well Completion Reports | | |

| Map Key | Direction | Distance (mi) | Distance (ft) | Elevation (ft) | DB |
|---|---|---|---|---|---|
| 3 | S | 0.56 | 2,939.94 | 179.95 | WATER WELLS |

| | | | |
|---|---|---|---|
| WCR No: | WCR2018-005796 | City(OSWCR): | Orange |
| City: | Orange | County(OSWCR): | Orange |
| County: | Orange | Decimal Lat(OSWCR): | 33.79251241 |
| Decimal Latitude: | 33.79251241 | Decim Long(OSWCR): | -117.85696207 |
| Decimal Longitude: | -117.85696207 | | |
| Location: | 350 N Cypress ST | | |
| Location(OSWCR): | 350 N Cypress ST | | |
| Original Source: | California Department of Water Resources - OSWCR(Well Numbers); California Department of Water Resources - Well Completion Reports | | |

| Map Key | Direction | Distance (mi) | Distance (ft) | Elevation (ft) | DB |
|---|---|---|---|---|---|
| 4 | NNW | 0.61 | 3,239.46 | 174.14 | WATER WELLS |

| | | | |
|---|---|---|---|
| WCR No: | WCR0005917 | City(OSWCR): | None |
| City: | None | County(OSWCR): | Orange |
| County: | Orange | Decimal Lat(OSWCR): | 33.81061 |
| Decimal Latitude: | 33.81061 | Decim Long(OSWCR): | -117.86241 |
| Decimal Longitude: | -117.86241 | | |
| Location: | None | | |
| Location(OSWCR): | None | | |
| Original Source: | California Department of Water Resources - OSWCR(Well Numbers); California Department of Water Resources - Well Completion Reports | | |

| Map Key | Direction | Distance (mi) | Distance (ft) | Elevation (ft) | DB |
|---|---|---|---|---|---|
| 4 | NNW | 0.61 | 3,239.46 | 174.14 | WATER WELLS |

| | | | |
|---|---|---|---|
| WCR No: | WCR0124156 | City(OSWCR): | None |
| City: | None | County(OSWCR): | Orange |
| County: | Orange | Decimal Lat(OSWCR): | 33.81061 |
| Decimal Latitude: | 33.81061 | Decim Long(OSWCR): | -117.86241 |
| Decimal Longitude: | -117.86241 | | |
| Location: | None | | |
| Location(OSWCR): | None | | |

Original Source: California Department of Water Resources - OSWCR(Well Numbers); California Department of Water Resources - Well Completion Reports

| Map Key | Direction | Distance (mi) | Distance (ft) | Elevation (ft) | DB |
|---|---|---|---|---|---|
| 4 | NNW | 0.61 | 3,239.46 | 174.14 | WATER WELLS |

| | | | |
|---|---|---|---|
| WCR No: | WCR1969-001884 | City(OSWCR): | Orange |
| City: | Orange | County(OSWCR): | Orange |
| County: | Orange | Decimal Lat(OSWCR): | 33.81061 |
| Decimal Latitude: | 33.81061 | Decim Long(OSWCR): | -117.86241 |
| Decimal Longitude: | -117.86241 | | |
| Location: | N BATAVIA | | |
| Location(OSWCR): | N BATAVIA | | |
| Original Source: | California Department of Water Resources - OSWCR(Well Numbers); California Department of Water Resources - Well Completion Reports | | |

| Map Key | Direction | Distance (mi) | Distance (ft) | Elevation (ft) | DB |
|---|---|---|---|---|---|
| 4 | NNW | 0.61 | 3,239.46 | 174.14 | WATER WELLS |

| | | | |
|---|---|---|---|
| WCR No: | WCR2002-012278 | City(OSWCR): | Orange |
| City: | Orange | County(OSWCR): | Orange |
| County: | Orange | Decimal Lat(OSWCR): | 33.81061 |
| Decimal Latitude: | 33.81061 | Decim Long(OSWCR): | -117.86241 |
| Decimal Longitude: | -117.86241 | | |
| Location: | 2023 W Collins Ave (off site) | | |
| Location(OSWCR): | 2023 W Collins Ave (off site) | | |
| Original Source: | California Department of Water Resources - OSWCR(Well Numbers); California Department of Water Resources - Well Completion Reports | | |

| Map Key | Direction | Distance (mi) | Distance (ft) | Elevation (ft) | DB |
|---|---|---|---|---|---|
| 4 | NNW | 0.61 | 3,239.46 | 174.14 | WATER WELLS |

| | | | |
|---|---|---|---|
| WCR No: | WCR0112779 | City(OSWCR): | None |
| City: | None | County(OSWCR): | Orange |
| County: | Orange | Decimal Lat(OSWCR): | 33.81061 |
| Decimal Latitude: | 33.81061 | Decim Long(OSWCR): | -117.86241 |
| Decimal Longitude: | -117.86241 | | |
| Location: | None | | |
| Location(OSWCR): | None | | |
| Original Source: | California Department of Water Resources - OSWCR(Well Numbers); California Department of Water Resources - Well Completion Reports | | |

| Map Key | Direction | Distance (mi) | Distance (ft) | Elevation (ft) | DB |
|---|---|---|---|---|---|
| 4 | NNW | 0.61 | 3,239.46 | 174.14 | WATER WELLS |

| | | | |
|---|---|---|---|
| WCR No: | WCR0037589 | City(OSWCR): | None |

# Wells and Additional Sources Detail Report

| | | | |
|---|---|---|---|
| City: | None | County(OSWCR): | Orange |
| County: | Orange | Decimal Lat(OSWCR): | 33.81061 |
| Decimal Latitude: | 33.81061 | Decim Long(OSWCR): | -117.86241 |
| Decimal Longitude: | -117.86241 | | |
| Location: | None | | |
| Location(OSWCR): | None | | |
| Original Source: | California Department of Water Resources - OSWCR(Well Numbers); California Department of Water Resources - Well Completion Reports | | |

| Map Key | Direction | Distance (mi) | Distance (ft) | Elevation (ft) | DB |
|---|---|---|---|---|---|
| 4 | NNW | 0.61 | 3,239.46 | 174.14 | WATER WELLS |

| | | | |
|---|---|---|---|
| WCR No: | WCR2002-012274 | City(OSWCR): | Orange |
| City: | Orange | County(OSWCR): | Orange |
| County: | Orange | Decimal Lat(OSWCR): | 33.81061 |
| Decimal Latitude: | 33.81061 | Decim Long(OSWCR): | -117.86241 |
| Decimal Longitude: | -117.86241 | | |
| Location: | 2023 W Collins Ave (off site) | | |
| Location(OSWCR): | 2023 W Collins Ave (off site) | | |
| Original Source: | California Department of Water Resources - OSWCR(Well Numbers); California Department of Water Resources - Well Completion Reports | | |

| Map Key | Direction | Distance (mi) | Distance (ft) | Elevation (ft) | DB |
|---|---|---|---|---|---|
| 4 | NNW | 0.61 | 3,239.46 | 174.14 | WATER WELLS |

| | | | |
|---|---|---|---|
| WCR No: | WCR0018511 | City(OSWCR): | None |
| City: | None | County(OSWCR): | Orange |
| County: | Orange | Decimal Lat(OSWCR): | 33.81061 |
| Decimal Latitude: | 33.81061 | Decim Long(OSWCR): | -117.86241 |
| Decimal Longitude: | -117.86241 | | |
| Location: | None | | |
| Location(OSWCR): | None | | |
| Original Source: | California Department of Water Resources - OSWCR(Well Numbers); California Department of Water Resources - Well Completion Reports | | |

| Map Key | Direction | Distance (mi) | Distance (ft) | Elevation (ft) | DB |
|---|---|---|---|---|---|
| 4 | NNW | 0.61 | 3,239.46 | 174.14 | WATER WELLS |

| | | | |
|---|---|---|---|
| WCR No: | WCR1776-008881 | City(OSWCR): | None |
| City: | None | County(OSWCR): | Orange |
| County: | Orange | Decimal Lat(OSWCR): | 33.81061 |
| Decimal Latitude: | 33.81061 | Decim Long(OSWCR): | -117.86241 |
| Decimal Longitude: | -117.86241 | | |
| Location: | BATAVIA, KATELLA, STRUCK | | |
| Location(OSWCR): | BATAVIA, KATELLA, STRUCK | | |
| Original Source: | California Department of Water Resources - OSWCR(Well Numbers); California Department of Water Resources - Well Completion Reports | | |

# Wells and Additional Sources Detail Report

| Map Key | Direction | Distance (mi) | Distance (ft) | Elevation (ft) | DB |
|---|---|---|---|---|---|
| 4 | NNW | 0.61 | 3,239.46 | 174.14 | WATER WELLS |

| | | | |
|---|---|---|---|
| WCR No: | WCR2002-012284 | City(OSWCR): | Orange |
| City: | Orange | County(OSWCR): | Orange |
| County: | Orange | Decimal Lat(OSWCR): | 33.81061 |
| Decimal Latitude: | 33.81061 | Decim Long(OSWCR): | -117.86241 |
| Decimal Longitude: | -117.86241 | | |
| Location: | 2023 W Collins Ave (off site) | | |
| Location(OSWCR): | 2023 W Collins Ave (off site) | | |
| Original Source: | California Department of Water Resources - OSWCR(Well Numbers); California Department of Water Resources - Well Completion Reports | | |

| Map Key | Direction | Distance (mi) | Distance (ft) | Elevation (ft) | DB |
|---|---|---|---|---|---|
| 4 | NNW | 0.61 | 3,239.46 | 174.14 | WATER WELLS |

| | | | |
|---|---|---|---|
| WCR No: | WCR1997-011613 | City(OSWCR): | Orange |
| City: | Orange | County(OSWCR): | Orange |
| County: | Orange | Decimal Lat(OSWCR): | 33.81061 |
| Decimal Latitude: | 33.81061 | Decim Long(OSWCR): | -117.86241 |
| Decimal Longitude: | -117.86241 | | |
| Location: | PARKER | | |
| Location(OSWCR): | PARKER | | |
| Original Source: | California Department of Water Resources - OSWCR(Well Numbers); California Department of Water Resources - Well Completion Reports | | |

| Map Key | Direction | Distance (mi) | Distance (ft) | Elevation (ft) | DB |
|---|---|---|---|---|---|
| 4 | NNW | 0.61 | 3,239.46 | 174.14 | WATER WELLS |

| | | | |
|---|---|---|---|
| WCR No: | WCR1953-001806 | City(OSWCR): | Orange |
| City: | Orange | County(OSWCR): | Orange |
| County: | Orange | Decimal Lat(OSWCR): | 33.81061 |
| Decimal Latitude: | 33.81061 | Decim Long(OSWCR): | -117.86241 |
| Decimal Longitude: | -117.86241 | | |
| Location: | TAFT AVE | | |
| Location(OSWCR): | TAFT AVE | | |
| Original Source: | California Department of Water Resources - OSWCR(Well Numbers); California Department of Water Resources - Well Completion Reports | | |

| Map Key | Direction | Distance (mi) | Distance (ft) | Elevation (ft) | DB |
|---|---|---|---|---|---|
| 4 | NNW | 0.61 | 3,239.46 | 174.14 | WATER WELLS |

| | | | |
|---|---|---|---|
| WCR No: | WCR1996-011024 | City(OSWCR): | Orange |
| City: | Orange | County(OSWCR): | Orange |
| County: | Orange | Decimal Lat(OSWCR): | 33.81061 |

| | | | |
|---|---|---|---|
| Decimal Latitude: | 33.81061 | Decim Long(OSWCR): | -117.86241 |
| Decimal Longitude: | -117.86241 | | |
| Location: | MAIN, KATELLA | | |
| Location(OSWCR): | MAIN, KATELLA | | |
| Original Source: | California Department of Water Resources - OSWCR(Well Numbers); California Department of Water Resources - Well Completion Reports | | |

| Map Key | Direction | Distance (mi) | Distance (ft) | Elevation (ft) | DB |
|---|---|---|---|---|---|
| 4 | NNW | 0.61 | 3,239.46 | 174.14 | WATER WELLS |

| | | | |
|---|---|---|---|
| WCR No: | WCR2007-011690 | City(OSWCR): | Orange |
| City: | Orange | County(OSWCR): | Orange |
| County: | Orange | Decimal Lat(OSWCR): | 33.81061 |
| Decimal Latitude: | 33.81061 | Decim Long(OSWCR): | -117.86241 |
| Decimal Longitude: | -117.86241 | | |
| Location: | 1350 N Main Street | | |
| Location(OSWCR): | 1350 N Main Street | | |
| Original Source: | California Department of Water Resources - OSWCR(Well Numbers); California Department of Water Resources - Well Completion Reports | | |

| Map Key | Direction | Distance (mi) | Distance (ft) | Elevation (ft) | DB |
|---|---|---|---|---|---|
| 4 | NNW | 0.61 | 3,239.46 | 174.14 | WATER WELLS |

| | | | |
|---|---|---|---|
| WCR No: | WCR2007-011691 | City(OSWCR): | Orange |
| City: | Orange | County(OSWCR): | Orange |
| County: | Orange | Decimal Lat(OSWCR): | 33.81061 |
| Decimal Latitude: | 33.81061 | Decim Long(OSWCR): | -117.86241 |
| Decimal Longitude: | -117.86241 | | |
| Location: | 1350 N Main Street | | |
| Location(OSWCR): | 1350 N Main Street | | |
| Original Source: | California Department of Water Resources - OSWCR(Well Numbers); California Department of Water Resources - Well Completion Reports | | |

| Map Key | Direction | Distance (mi) | Distance (ft) | Elevation (ft) | DB |
|---|---|---|---|---|---|
| 4 | NNW | 0.61 | 3,239.46 | 174.14 | WATER WELLS |

| | | | |
|---|---|---|---|
| WCR No: | WCR1992-018034 | City(OSWCR): | Anaheim |
| City: | Anaheim | County(OSWCR): | Orange |
| County: | Orange | Decimal Lat(OSWCR): | 33.81061 |
| Decimal Latitude: | 33.81061 | Decim Long(OSWCR): | -117.86241 |
| Decimal Longitude: | -117.86241 | | |
| Location: | 1350 N Main | | |
| Location(OSWCR): | 1350 N Main | | |
| Original Source: | California Department of Water Resources - OSWCR(Well Numbers); California Department of Water Resources - Well Completion Reports | | |

| Map Key | Direction | Distance (mi) | Distance (ft) | Elevation (ft) | DB |
|---|---|---|---|---|---|

| Map Key | Direction | Distance (mi) | Distance (ft) | Elevation (ft) | DB |
|---|---|---|---|---|---|
| 4 | NNW | 0.61 | 3,239.46 | 174.14 | WATER WELLS |

| | | | |
|---|---|---|---|
| WCR No: | WCR1984-008286 | City(OSWCR): | Orange |
| City: | Orange | County(OSWCR): | Orange |
| County: | Orange | Decimal Lat(OSWCR): | 33.81061 |
| Decimal Latitude: | 33.81061 | Decim Long(OSWCR): | -117.86241 |
| Decimal Longitude: | -117.86241 | | |
| Location: | TAFT AVE | | |
| Location(OSWCR): | TAFT AVE | | |
| Original Source: | California Department of Water Resources - OSWCR(Well Numbers); California Department of Water Resources - Well Completion Reports | | |

| Map Key | Direction | Distance (mi) | Distance (ft) | Elevation (ft) | DB |
|---|---|---|---|---|---|
| 4 | NNW | 0.61 | 3,239.46 | 174.14 | WATER WELLS |

| | | | |
|---|---|---|---|
| WCR No: | WCR2002-012276 | City(OSWCR): | Orange |
| City: | Orange | County(OSWCR): | Orange |
| County: | Orange | Decimal Lat(OSWCR): | 33.81061 |
| Decimal Latitude: | 33.81061 | Decim Long(OSWCR): | -117.86241 |
| Decimal Longitude: | -117.86241 | | |
| Location: | 2023 W Collins Ave (off site) | | |
| Location(OSWCR): | 2023 W Collins Ave (off site) | | |
| Original Source: | California Department of Water Resources - OSWCR(Well Numbers); California Department of Water Resources - Well Completion Reports | | |

| Map Key | Direction | Distance (mi) | Distance (ft) | Elevation (ft) | DB |
|---|---|---|---|---|---|
| 4 | NNW | 0.61 | 3,239.46 | 174.14 | WATER WELLS |

| | | | |
|---|---|---|---|
| WCR No: | WCR1996-008863 | City(OSWCR): | Orange |
| City: | Orange | County(OSWCR): | Orange |
| County: | Orange | Decimal Lat(OSWCR): | 33.81061 |
| Decimal Latitude: | 33.81061 | Decim Long(OSWCR): | -117.86241 |
| Decimal Longitude: | -117.86241 | | |
| Location: | 940 N PARKER | | |
| Location(OSWCR): | 940 N PARKER | | |
| Original Source: | California Department of Water Resources - OSWCR(Well Numbers); California Department of Water Resources - Well Completion Reports | | |

| Map Key | Direction | Distance (mi) | Distance (ft) | Elevation (ft) | DB |
|---|---|---|---|---|---|
| 4 | NNW | 0.61 | 3,239.46 | 174.14 | WATER WELLS |

| | | | |
|---|---|---|---|
| WCR No: | WCR2002-012281 | City(OSWCR): | Orange |
| City: | Orange | County(OSWCR): | Orange |
| County: | Orange | Decimal Lat(OSWCR): | 33.81061 |
| Decimal Latitude: | 33.81061 | Decim Long(OSWCR): | -117.86241 |
| Decimal Longitude: | -117.86241 | | |

Location: 2023 W Collins Ave (off site)
Location(OSWCR): 2023 W Collins Ave (off site)
Original Source: California Department of Water Resources - OSWCR(Well Numbers); California Department of Water Resources - Well Completion Reports

| Map Key | Direction | Distance (mi) | Distance (ft) | Elevation (ft) | DB |
|---|---|---|---|---|---|
| 4 | NNW | 0.61 | 3,239.46 | 174.14 | WATER WELLS |

WCR No: WCR0162262
City: None
County: Orange
Decimal Latitude: 33.81061
Decimal Longitude: -117.86241
Location: None
Location(OSWCR): None
City(OSWCR): None
County(OSWCR): Orange
Decimal Lat(OSWCR): 33.81061
Decim Long(OSWCR): -117.86241
Original Source: California Department of Water Resources - OSWCR(Well Numbers); California Department of Water Resources - Well Completion Reports

| Map Key | Direction | Distance (mi) | Distance (ft) | Elevation (ft) | DB |
|---|---|---|---|---|---|
| 4 | NNW | 0.61 | 3,239.46 | 174.14 | WATER WELLS |

WCR No: WCR2002-012272
City: Orange
County: Orange
Decimal Latitude: 33.81061
Decimal Longitude: -117.86241
Location: 2023 W Collins Ave (off site)
Location(OSWCR): 2023 W Collins Ave (off site)
City(OSWCR): Orange
County(OSWCR): Orange
Decimal Lat(OSWCR): 33.81061
Decim Long(OSWCR): -117.86241
Original Source: California Department of Water Resources - OSWCR(Well Numbers); California Department of Water Resources - Well Completion Reports

| Map Key | Direction | Distance (mi) | Distance (ft) | Elevation (ft) | DB |
|---|---|---|---|---|---|
| 4 | NNW | 0.61 | 3,239.46 | 174.14 | WATER WELLS |

WCR No: WCR0045864
City: None
County: Orange
Decimal Latitude: 33.81061
Decimal Longitude: -117.86241
Location: None
Location(OSWCR): None
City(OSWCR): None
County(OSWCR): Orange
Decimal Lat(OSWCR): 33.81061
Decim Long(OSWCR): -117.86241
Original Source: California Department of Water Resources - OSWCR(Well Numbers); California Department of Water Resources - Well Completion Reports

| Map Key | Direction | Distance (mi) | Distance (ft) | Elevation (ft) | DB |
|---|---|---|---|---|---|
| 4 | NNW | 0.61 | 3,239.46 | 174.14 | WATER WELLS |

| | | | |
|---|---|---|---|
| WCR No: | WCR2002-012280 | City(OSWCR): | Orange |
| City: | Orange | County(OSWCR): | Orange |
| County: | Orange | Decimal Lat(OSWCR): | 33.81061 |
| Decimal Latitude: | 33.81061 | Decim Long(OSWCR): | -117.86241 |
| Decimal Longitude: | -117.86241 | | |
| Location: | 2023 W Collins Ave (off site) | | |
| Location(OSWCR): | 2023 W Collins Ave (off site) | | |
| Original Source: | California Department of Water Resources - OSWCR(Well Numbers); California Department of Water Resources - Well Completion Reports | | |

| Map Key | Direction | Distance (mi) | Distance (ft) | Elevation (ft) | DB |
|---|---|---|---|---|---|
| 4 | NNW | 0.61 | 3,239.46 | 174.14 | WATER WELLS |

| | | | |
|---|---|---|---|
| WCR No: | WCR0255020 | City(OSWCR): | None |
| City: | None | County(OSWCR): | Orange |
| County: | Orange | Decimal Lat(OSWCR): | 33.81061 |
| Decimal Latitude: | 33.81061 | Decim Long(OSWCR): | -117.86241 |
| Decimal Longitude: | -117.86241 | | |
| Location: | None | | |
| Location(OSWCR): | None | | |
| Original Source: | California Department of Water Resources - OSWCR(Well Numbers); California Department of Water Resources - Well Completion Reports | | |

| Map Key | Direction | Distance (mi) | Distance (ft) | Elevation (ft) | DB |
|---|---|---|---|---|---|
| 4 | NNW | 0.61 | 3,239.46 | 174.14 | WATER WELLS |

| | | | |
|---|---|---|---|
| WCR No: | WCR1996-011033 | City(OSWCR): | Orange |
| City: | Orange | County(OSWCR): | Orange |
| County: | Orange | Decimal Lat(OSWCR): | 33.81061 |
| Decimal Latitude: | 33.81061 | Decim Long(OSWCR): | -117.86241 |
| Decimal Longitude: | -117.86241 | | |
| Location: | BATAVIA | | |
| Location(OSWCR): | BATAVIA | | |
| Original Source: | California Department of Water Resources - OSWCR(Well Numbers); California Department of Water Resources - Well Completion Reports | | |

| Map Key | Direction | Distance (mi) | Distance (ft) | Elevation (ft) | DB |
|---|---|---|---|---|---|
| 4 | NNW | 0.61 | 3,239.46 | 174.14 | WATER WELLS |

| | | | |
|---|---|---|---|
| WCR No: | WCR1992-018032 | City(OSWCR): | Anaheim |
| City: | Anaheim | County(OSWCR): | Orange |
| County: | Orange | Decimal Lat(OSWCR): | 33.81061 |
| Decimal Latitude: | 33.81061 | Decim Long(OSWCR): | -117.86241 |
| Decimal Longitude: | -117.86241 | | |
| Location: | 1350 N Main | | |
| Location(OSWCR): | 1350 N Main | | |

Original Source: California Department of Water Resources - OSWCR(Well Numbers); California Department of Water Resources - Well Completion Reports

| Map Key | Direction | Distance (mi) | Distance (ft) | Elevation (ft) | DB |
|---|---|---|---|---|---|
| 4 | NNW | 0.61 | 3,239.46 | 174.14 | WATER WELLS |

| | | | |
|---|---|---|---|
| WCR No: | WCR0289465 | City(OSWCR): | None |
| City: | None | County(OSWCR): | Orange |
| County: | Orange | Decimal Lat(OSWCR): | 33.81061 |
| Decimal Latitude: | 33.81061 | Decim Long(OSWCR): | -117.86241 |
| Decimal Longitude: | -117.86241 | | |
| Location: | None | | |
| Location(OSWCR): | None | | |
| Original Source: | California Department of Water Resources - OSWCR(Well Numbers); California Department of Water Resources - Well Completion Reports | | |

| Map Key | Direction | Distance (mi) | Distance (ft) | Elevation (ft) | DB |
|---|---|---|---|---|---|
| 4 | NNW | 0.61 | 3,239.46 | 174.14 | WATER WELLS |

| | | | |
|---|---|---|---|
| WCR No: | WCR0199938 | City(OSWCR): | None |
| City: | None | County(OSWCR): | Orange |
| County: | Orange | Decimal Lat(OSWCR): | 33.81061 |
| Decimal Latitude: | 33.81061 | Decim Long(OSWCR): | -117.86241 |
| Decimal Longitude: | -117.86241 | | |
| Location: | None | | |
| Location(OSWCR): | None | | |
| Original Source: | California Department of Water Resources - OSWCR(Well Numbers); California Department of Water Resources - Well Completion Reports | | |

| Map Key | Direction | Distance (mi) | Distance (ft) | Elevation (ft) | DB |
|---|---|---|---|---|---|
| 4 | NNW | 0.61 | 3,239.46 | 174.14 | WATER WELLS |

| | | | |
|---|---|---|---|
| WCR No: | WCR0135565 | City(OSWCR): | None |
| City: | None | County(OSWCR): | Orange |
| County: | Orange | Decimal Lat(OSWCR): | 33.81061 |
| Decimal Latitude: | 33.81061 | Decim Long(OSWCR): | -117.86241 |
| Decimal Longitude: | -117.86241 | | |
| Location: | None | | |
| Location(OSWCR): | None | | |
| Original Source: | California Department of Water Resources - OSWCR(Well Numbers); California Department of Water Resources - Well Completion Reports | | |

| Map Key | Direction | Distance (mi) | Distance (ft) | Elevation (ft) | DB |
|---|---|---|---|---|---|
| 4 | NNW | 0.61 | 3,239.46 | 174.14 | WATER WELLS |

| | | | |
|---|---|---|---|
| WCR No: | WCR0172762 | City(OSWCR): | None |

| | | | |
|---|---|---|---|
| City: | None | County(OSWCR): | Orange |
| County: | Orange | Decimal Lat(OSWCR): | 33.81061 |
| Decimal Latitude: | 33.81061 | Decim Long(OSWCR): | -117.86241 |
| Decimal Longitude: | -117.86241 | | |
| Location: | None | | |
| Location(OSWCR): | None | | |
| Original Source: | California Department of Water Resources - OSWCR(Well Numbers); California Department of Water Resources - Well Completion Reports | | |

| Map Key | Direction | Distance (mi) | Distance (ft) | Elevation (ft) | DB |
|---|---|---|---|---|---|
| 4 | NNW | 0.61 | 3,239.46 | 174.14 | WATER WELLS |

| | | | |
|---|---|---|---|
| WCR No: | WCR0159400 | City(OSWCR): | None |
| City: | None | County(OSWCR): | Orange |
| County: | Orange | Decimal Lat(OSWCR): | 33.81061 |
| Decimal Latitude: | 33.81061 | Decim Long(OSWCR): | -117.86241 |
| Decimal Longitude: | -117.86241 | | |
| Location: | None | | |
| Location(OSWCR): | None | | |
| Original Source: | California Department of Water Resources - OSWCR(Well Numbers); California Department of Water Resources - Well Completion Reports | | |

| Map Key | Direction | Distance (mi) | Distance (ft) | Elevation (ft) | DB |
|---|---|---|---|---|---|
| 4 | NNW | 0.61 | 3,239.46 | 174.14 | WATER WELLS |

| | | | |
|---|---|---|---|
| WCR No: | WCR0317704 | City(OSWCR): | None |
| City: | None | County(OSWCR): | Orange |
| County: | Orange | Decimal Lat(OSWCR): | 33.81061 |
| Decimal Latitude: | 33.81061 | Decim Long(OSWCR): | -117.86241 |
| Decimal Longitude: | -117.86241 | | |
| Location: | None | | |
| Location(OSWCR): | None | | |
| Original Source: | California Department of Water Resources - OSWCR(Well Numbers); California Department of Water Resources - Well Completion Reports | | |

| Map Key | Direction | Distance (mi) | Distance (ft) | Elevation (ft) | DB |
|---|---|---|---|---|---|
| 4 | NNW | 0.61 | 3,239.46 | 174.14 | WATER WELLS |

| | | | |
|---|---|---|---|
| WCR No: | WCR2002-012286 | City(OSWCR): | Orange |
| City: | Orange | County(OSWCR): | Orange |
| County: | Orange | Decimal Lat(OSWCR): | 33.81061 |
| Decimal Latitude: | 33.81061 | Decim Long(OSWCR): | -117.86241 |
| Decimal Longitude: | -117.86241 | | |
| Location: | 2023 W Collins Ave (off site) | | |
| Location(OSWCR): | 2023 W Collins Ave (off site) | | |
| Original Source: | California Department of Water Resources - OSWCR(Well Numbers); California Department of Water Resources - Well Completion Reports | | |

# Wells and Additional Sources Detail Report

| Map Key | Direction | Distance (mi) | Distance (ft) | Elevation (ft) | DB |
|---|---|---|---|---|---|
| 4 | NNW | 0.61 | 3,239.46 | 174.14 | WATER WELLS |

| | | | |
|---|---|---|---|
| WCR No: | WCR2002-012282 | City(OSWCR): | Orange |
| City: | Orange | County(OSWCR): | Orange |
| County: | Orange | Decimal Lat(OSWCR): | 33.81061 |
| Decimal Latitude: | 33.81061 | Decim Long(OSWCR): | -117.86241 |
| Decimal Longitude: | -117.86241 | | |
| Location: | 2023 W Collins Ave (off site) | | |
| Location(OSWCR): | 2023 W Collins Ave (off site) | | |
| Original Source: | California Department of Water Resources - OSWCR(Well Numbers); California Department of Water Resources - Well Completion Reports | | |

| Map Key | Direction | Distance (mi) | Distance (ft) | Elevation (ft) | DB |
|---|---|---|---|---|---|
| 4 | NNW | 0.61 | 3,239.46 | 174.14 | WATER WELLS |

| | | | |
|---|---|---|---|
| WCR No: | WCR2002-012273 | City(OSWCR): | Orange |
| City: | Orange | County(OSWCR): | Orange |
| County: | Orange | Decimal Lat(OSWCR): | 33.81061 |
| Decimal Latitude: | 33.81061 | Decim Long(OSWCR): | -117.86241 |
| Decimal Longitude: | -117.86241 | | |
| Location: | 2023 W Collins Ave (off site) | | |
| Location(OSWCR): | 2023 W Collins Ave (off site) | | |
| Original Source: | California Department of Water Resources - OSWCR(Well Numbers); California Department of Water Resources - Well Completion Reports | | |

| Map Key | Direction | Distance (mi) | Distance (ft) | Elevation (ft) | DB |
|---|---|---|---|---|---|
| 4 | NNW | 0.61 | 3,239.46 | 174.14 | WATER WELLS |

| | | | |
|---|---|---|---|
| WCR No: | WCR1992-018033 | City(OSWCR): | Anaheim |
| City: | Anaheim | County(OSWCR): | Orange |
| County: | Orange | Decimal Lat(OSWCR): | 33.81061 |
| Decimal Latitude: | 33.81061 | Decim Long(OSWCR): | -117.86241 |
| Decimal Longitude: | -117.86241 | | |
| Location: | 1350 N Main | | |
| Location(OSWCR): | 1350 N Main | | |
| Original Source: | California Department of Water Resources - OSWCR(Well Numbers); California Department of Water Resources - Well Completion Reports | | |

| Map Key | Direction | Distance (mi) | Distance (ft) | Elevation (ft) | DB |
|---|---|---|---|---|---|
| 4 | NNW | 0.61 | 3,239.46 | 174.14 | WATER WELLS |

| | | | |
|---|---|---|---|
| WCR No: | WCR2002-012277 | City(OSWCR): | Orange |
| City: | Orange | County(OSWCR): | Orange |
| County: | Orange | Decimal Lat(OSWCR): | 33.81061 |

| | | | |
|---|---|---|---|
| Decimal Latitude: | 33.81061 | Decim Long(OSWCR): | -117.86241 |
| Decimal Longitude: | -117.86241 | | |
| Location: | 2023 W Collins Ave (off site) | | |
| Location(OSWCR): | 2023 W Collins Ave (off site) | | |
| Original Source: | California Department of Water Resources - OSWCR(Well Numbers); California Department of Water Resources - Well Completion Reports | | |

| Map Key | Direction | Distance (mi) | Distance (ft) | Elevation (ft) | DB |
|---|---|---|---|---|---|
| 4 | NNW | 0.61 | 3,239.46 | 174.14 | WATER WELLS |

| | | | |
|---|---|---|---|
| WCR No: | WCR2002-012279 | City(OSWCR): | Orange |
| City: | Orange | County(OSWCR): | Orange |
| County: | Orange | Decimal Lat(OSWCR): | 33.81061 |
| Decimal Latitude: | 33.81061 | Decim Long(OSWCR): | -117.86241 |
| Decimal Longitude: | -117.86241 | | |
| Location: | 2023 W Collins Ave (off site) | | |
| Location(OSWCR): | 2023 W Collins Ave (off site) | | |
| Original Source: | California Department of Water Resources - OSWCR(Well Numbers); California Department of Water Resources - Well Completion Reports | | |

| Map Key | Direction | Distance (mi) | Distance (ft) | Elevation (ft) | DB |
|---|---|---|---|---|---|
| 4 | NNW | 0.61 | 3,239.46 | 174.14 | WATER WELLS |

| | | | |
|---|---|---|---|
| WCR No: | WCR2002-012285 | City(OSWCR): | Orange |
| City: | Orange | County(OSWCR): | Orange |
| County: | Orange | Decimal Lat(OSWCR): | 33.81061 |
| Decimal Latitude: | 33.81061 | Decim Long(OSWCR): | -117.86241 |
| Decimal Longitude: | -117.86241 | | |
| Location: | 2023 W Collins Ave (off site) | | |
| Location(OSWCR): | 2023 W Collins Ave (off site) | | |
| Original Source: | California Department of Water Resources - OSWCR(Well Numbers); California Department of Water Resources - Well Completion Reports | | |

| Map Key | Direction | Distance (mi) | Distance (ft) | Elevation (ft) | DB |
|---|---|---|---|---|---|
| 4 | NNW | 0.61 | 3,239.46 | 174.14 | WATER WELLS |

| | | | |
|---|---|---|---|
| WCR No: | WCR1996-008864 | City(OSWCR): | Orange |
| City: | Orange | County(OSWCR): | Orange |
| County: | Orange | Decimal Lat(OSWCR): | 33.81061 |
| Decimal Latitude: | 33.81061 | Decim Long(OSWCR): | -117.86241 |
| Decimal Longitude: | -117.86241 | | |
| Location: | 940 N PARKER | | |
| Location(OSWCR): | 940 N PARKER | | |
| Original Source: | California Department of Water Resources - OSWCR(Well Numbers); California Department of Water Resources - Well Completion Reports | | |

| Map Key | Direction | Distance (mi) | Distance (ft) | Elevation (ft) | DB |
|---|---|---|---|---|---|

| Map Key | Direction | Distance (mi) | Distance (ft) | Elevation (ft) | DB |
|---|---|---|---|---|---|
| 4 | NNW | 0.61 | 3,239.46 | 174.14 | WATER WELLS |

| | | | |
|---|---|---|---|
| WCR No: | WCR0193040 | City(OSWCR): | None |
| City: | None | County(OSWCR): | Orange |
| County: | Orange | Decimal Lat(OSWCR): | 33.81061 |
| Decimal Latitude: | 33.81061 | Decim Long(OSWCR): | -117.86241 |
| Decimal Longitude: | -117.86241 | | |
| Location: | None | | |
| Location(OSWCR): | None | | |
| Original Source: | California Department of Water Resources - OSWCR(Well Numbers); California Department of Water Resources - Well Completion Reports | | |

| Map Key | Direction | Distance (mi) | Distance (ft) | Elevation (ft) | DB |
|---|---|---|---|---|---|
| 4 | NNW | 0.61 | 3,239.46 | 174.14 | WATER WELLS |

| | | | |
|---|---|---|---|
| WCR No: | WCR0317705 | City(OSWCR): | None |
| City: | None | County(OSWCR): | Orange |
| County: | Orange | Decimal Lat(OSWCR): | 33.81061 |
| Decimal Latitude: | 33.81061 | Decim Long(OSWCR): | -117.86241 |
| Decimal Longitude: | -117.86241 | | |
| Location: | None | | |
| Location(OSWCR): | None | | |
| Original Source: | California Department of Water Resources - OSWCR(Well Numbers); California Department of Water Resources - Well Completion Reports | | |

| Map Key | Direction | Distance (mi) | Distance (ft) | Elevation (ft) | DB |
|---|---|---|---|---|---|
| 4 | NNW | 0.61 | 3,239.46 | 174.14 | WATER WELLS |

| | | | |
|---|---|---|---|
| WCR No: | WCR0115922 | City(OSWCR): | None |
| City: | None | County(OSWCR): | Orange |
| County: | Orange | Decimal Lat(OSWCR): | 33.81061 |
| Decimal Latitude: | 33.81061 | Decim Long(OSWCR): | -117.86241 |
| Decimal Longitude: | -117.86241 | | |
| Location: | None | | |
| Location(OSWCR): | None | | |
| Original Source: | California Department of Water Resources - OSWCR(Well Numbers); California Department of Water Resources - Well Completion Reports | | |

| Map Key | Direction | Distance (mi) | Distance (ft) | Elevation (ft) | DB |
|---|---|---|---|---|---|
| 4 | NNW | 0.61 | 3,239.46 | 174.14 | WATER WELLS |

| | | | |
|---|---|---|---|
| WCR No: | WCR1776-008882 | City(OSWCR): | None |
| City: | None | County(OSWCR): | Orange |
| County: | Orange | Decimal Lat(OSWCR): | 33.81061 |
| Decimal Latitude: | 33.81061 | Decim Long(OSWCR): | -117.86241 |
| Decimal Longitude: | -117.86241 | | |

# Wells and Additional Sources Detail Report

Location: BATAVIA ST, KATELLA AVE, VISTA AVE
Location(OSWCR): BATAVIA ST, KATELLA AVE, VISTA AVE
Original Source: California Department of Water Resources - OSWCR(Well Numbers); California Department of Water Resources - Well Completion Reports

| Map Key | Direction | Distance (mi) | Distance (ft) | Elevation (ft) | DB |
|---|---|---|---|---|---|
| 4 | NNW | 0.61 | 3,239.46 | 174.14 | WATER WELLS |

WCR No: WCR2002-012275
City: Orange
County: Orange
Decimal Latitude: 33.81061
Decimal Longitude: -117.86241
Location: 2023 W Collins Ave (off site)
Location(OSWCR): 2023 W Collins Ave (off site)
City(OSWCR): Orange
County(OSWCR): Orange
Decimal Lat(OSWCR): 33.81061
Decim Long(OSWCR): -117.86241
Original Source: California Department of Water Resources - OSWCR(Well Numbers); California Department of Water Resources - Well Completion Reports

| Map Key | Direction | Distance (mi) | Distance (ft) | Elevation (ft) | DB |
|---|---|---|---|---|---|
| 4 | NNW | 0.61 | 3,239.46 | 174.14 | WATER WELLS |

WCR No: WCR1967-001810
City: Orange
County: Orange
Decimal Latitude: 33.81061
Decimal Longitude: -117.86241
Location: 1575 Case Street
Location(OSWCR): 1575 Case Street
City(OSWCR): Orange
County(OSWCR): Orange
Decimal Lat(OSWCR): 33.81061
Decim Long(OSWCR): -117.86241
Original Source: California Department of Water Resources - OSWCR(Well Numbers); California Department of Water Resources - Well Completion Reports

| Map Key | Direction | Distance (mi) | Distance (ft) | Elevation (ft) | DB |
|---|---|---|---|---|---|
| 4 | NNW | 0.61 | 3,239.46 | 174.14 | WATER WELLS |

WCR No: WCR2002-012283
City: Orange
County: Orange
Decimal Latitude: 33.81061
Decimal Longitude: -117.86241
Location: 2023 W Collins Ave (off site)
Location(OSWCR): 2023 W Collins Ave (off site)
City(OSWCR): Orange
County(OSWCR): Orange
Decimal Lat(OSWCR): 33.81061
Decim Long(OSWCR): -117.86241
Original Source: California Department of Water Resources - OSWCR(Well Numbers); California Department of Water Resources - Well Completion Reports

| Map Key | Direction | Distance (mi) | Distance (ft) | Elevation (ft) | DB |
|---|---|---|---|---|---|
| 4 | NNW | 0.61 | 3,239.46 | 174.14 | WATER WELLS |

| | | | |
|---|---|---|---|
| WCR No: | WCR2001-012208 | City(OSWCR): | None |
| City: | None | County(OSWCR): | Orange |
| County: | Orange | Decimal Lat(OSWCR): | 33.81061 |
| Decimal Latitude: | 33.81061 | Decim Long(OSWCR): | -117.86241 |
| Decimal Longitude: | -117.86241 | | |
| Location: | BATAVIA ST, VISTA AVE, KATELLA AVE | | |
| Location(OSWCR): | BATAVIA ST, VISTA AVE, KATELLA AVE | | |
| Original Source: | California Department of Water Resources - OSWCR(Well Numbers); California Department of Water Resources - Well Completion Reports | | |

| Map Key | Direction | Distance (mi) | Distance (ft) | Elevation (ft) | DB |
|---|---|---|---|---|---|
| 5 | S | 0.65 | 3,429.10 | 180.28 | WATER WELLS |

| | | | |
|---|---|---|---|
| WCR No: | WCR2018-000447 | City(OSWCR): | Orange |
| City: | Orange | County(OSWCR): | Orange |
| County: | Orange | Decimal Lat(OSWCR): | 33.79120131 |
| Decimal Latitude: | 33.79120131 | Decim Long(OSWCR): | -117.85637678 |
| Decimal Longitude: | -117.85637678 | | |
| Location: | 283 N Cypress ST | | |
| Location(OSWCR): | 283 N Cypress ST | | |
| Original Source: | California Department of Water Resources - OSWCR(Well Numbers); California Department of Water Resources - Well Completion Reports | | |

| Map Key | Direction | Distance (mi) | Distance (ft) | Elevation (ft) | DB |
|---|---|---|---|---|---|
| 6 | SSE | 0.67 | 3,536.84 | 183.37 | WATER WELLS |

| | | | |
|---|---|---|---|
| WCR No: | WCR2020-012847 | City(OSWCR): | Orange |
| City: | Orange | County(OSWCR): | Orange |
| County: | Orange | Decimal Lat(OSWCR): | 33.7910174 |
| Decimal Latitude: | 33.7910174 | Decim Long(OSWCR): | -117.8553937 |
| Decimal Longitude: | -117.8553937 | | |
| Location: | 283 N Cypress ST | | |
| Location(OSWCR): | 283 N Cypress ST | | |
| Original Source: | California Department of Water Resources - OSWCR(Well Numbers); California Department of Water Resources - Well Completion Reports | | |

| Map Key | Direction | Distance (mi) | Distance (ft) | Elevation (ft) | DB |
|---|---|---|---|---|---|
| 6 | SSE | 0.67 | 3,536.84 | 183.37 | WATER WELLS |

| | | | |
|---|---|---|---|
| WCR No: | WCR2020-012848 | City(OSWCR): | Orange |
| City: | Orange | County(OSWCR): | Orange |
| County: | Orange | Decimal Lat(OSWCR): | 33.791018 |
| Decimal Latitude: | 33.791018 | Decim Long(OSWCR): | -117.855389 |
| Decimal Longitude: | -117.855389 | | |
| Location: | 283 N Cypress ST | | |
| Location(OSWCR): | 283 N Cypress ST | | |

Original Source: California Department of Water Resources - OSWCR(Well Numbers); California Department of Water Resources - Well Completion Reports

| Map Key | Direction | Distance (mi) | Distance (ft) | Elevation (ft) | DB |
|---|---|---|---|---|---|
| 7 | S | 0.69 | 3,623.83 | 182.29 | WATER WELLS |

| | | | |
|---|---|---|---|
| WCR No: | WCR2020-012849 | City(OSWCR): | Orange |
| City: | Orange | County(OSWCR): | Orange |
| County: | Orange | Decimal Lat(OSWCR): | 33.7907539 |
| Decimal Latitude: | 33.7907539 | Decim Long(OSWCR): | -117.8555473 |
| Decimal Longitude: | -117.8555473 | | |
| Location: | 283 N Cypress ST | | |
| Location(OSWCR): | 283 N Cypress ST | | |
| Original Source: | California Department of Water Resources - OSWCR(Well Numbers); California Department of Water Resources - Well Completion Reports | | |

| Map Key | Direction | Distance (mi) | Distance (ft) | Elevation (ft) | DB |
|---|---|---|---|---|---|
| 7 | S | 0.69 | 3,623.83 | 182.29 | WATER WELLS |

| | | | |
|---|---|---|---|
| WCR No: | WCR2020-012851 | City(OSWCR): | Orange |
| City: | Orange | County(OSWCR): | Orange |
| County: | Orange | Decimal Lat(OSWCR): | 33.7907542 |
| Decimal Latitude: | 33.7907542 | Decim Long(OSWCR): | -117.8555244 |
| Decimal Longitude: | -117.8555244 | | |
| Location: | 283 N Cypress ST | | |
| Location(OSWCR): | 283 N Cypress ST | | |
| Original Source: | California Department of Water Resources - OSWCR(Well Numbers); California Department of Water Resources - Well Completion Reports | | |

| Map Key | Direction | Distance (mi) | Distance (ft) | Elevation (ft) | DB |
|---|---|---|---|---|---|
| 9 | S | 0.69 | 3,645.70 | 180.46 | WATER WELLS |

| | | | |
|---|---|---|---|
| WCR No: | WCR2018-005799 | City(OSWCR): | Orange |
| City: | Orange | County(OSWCR): | Orange |
| County: | Orange | Decimal Lat(OSWCR): | 33.79060373 |
| Decimal Latitude: | 33.79060373 | Decim Long(OSWCR): | -117.85637024 |
| Decimal Longitude: | -117.85637024 | | |
| Location: | 250 N Cypress ST | | |
| Location(OSWCR): | 250 N Cypress ST | | |
| Original Source: | California Department of Water Resources - OSWCR(Well Numbers); California Department of Water Resources - Well Completion Reports | | |

| Map Key | Direction | Distance (mi) | Distance (ft) | Elevation (ft) | DB |
|---|---|---|---|---|---|
| 10 | S | 0.69 | 3,658.07 | 183.19 | WATER WELLS |

| | | | |
|---|---|---|---|
| WCR No: | WCR2020-012857 | City(OSWCR): | Orange |

# Wells and Additional Sources Detail Report

| | | | |
|---|---|---|---|
| City: | Orange | County(OSWCR): | Orange |
| County: | Orange | Decimal Lat(OSWCR): | 33.790675 |
| Decimal Latitude: | 33.790675 | Decim Long(OSWCR): | -117.8554198 |
| Decimal Longitude: | -117.8554198 | | |
| Location: | 283 N Cypress ST | | |
| Location(OSWCR): | 283 N Cypress ST | | |
| Original Source: | California Department of Water Resources - OSWCR(Well Numbers); California Department of Water Resources - Well Completion Reports | | |

| Map Key | Direction | Distance (mi) | Distance (ft) | Elevation (ft) | DB |
|---|---|---|---|---|---|
| 11 | S | 0.69 | 3,659.00 | 183.19 | WATER WELLS |

| | | | |
|---|---|---|---|
| WCR No: | WCR2020-012859 | City(OSWCR): | Orange |
| City: | Orange | County(OSWCR): | Orange |
| County: | Orange | Decimal Lat(OSWCR): | 33.7906795 |
| Decimal Latitude: | 33.7906795 | Decim Long(OSWCR): | -117.8553715 |
| Decimal Longitude: | -117.8553715 | | |
| Location: | 283 N Cypress ST | | |
| Location(OSWCR): | 283 N Cypress ST | | |
| Original Source: | California Department of Water Resources - OSWCR(Well Numbers); California Department of Water Resources - Well Completion Reports | | |

| Map Key | Direction | Distance (mi) | Distance (ft) | Elevation (ft) | DB |
|---|---|---|---|---|---|
| 13 | S | 0.71 | 3,746.15 | 182.82 | WATER WELLS |

| | | | |
|---|---|---|---|
| WCR No: | WCR2020-012862 | City(OSWCR): | Orange |
| City: | Orange | County(OSWCR): | Orange |
| County: | Orange | Decimal Lat(OSWCR): | 33.7904118 |
| Decimal Latitude: | 33.7904118 | Decim Long(OSWCR): | -117.8554807 |
| Decimal Longitude: | -117.8554807 | | |
| Location: | 283 N Cypress ST | | |
| Location(OSWCR): | 283 N Cypress ST | | |
| Original Source: | California Department of Water Resources - OSWCR(Well Numbers); California Department of Water Resources - Well Completion Reports | | |

| Map Key | Direction | Distance (mi) | Distance (ft) | Elevation (ft) | DB |
|---|---|---|---|---|---|
| 13 | S | 0.71 | 3,746.15 | 182.82 | WATER WELLS |

| | | | |
|---|---|---|---|
| WCR No: | WCR2020-012860 | City(OSWCR): | Orange |
| City: | Orange | County(OSWCR): | Orange |
| County: | Orange | Decimal Lat(OSWCR): | 33.7904298 |
| Decimal Latitude: | 33.7904298 | Decim Long(OSWCR): | -117.8554815 |
| Decimal Longitude: | -117.8554815 | | |
| Location: | 283 N Cypress ST | | |
| Location(OSWCR): | 283 N Cypress ST | | |
| Original Source: | California Department of Water Resources - OSWCR(Well Numbers); California Department of Water Resources - Well Completion Reports | | |

| Map Key | Direction | Distance (mi) | Distance (ft) | Elevation (ft) | DB |
|---|---|---|---|---|---|
| 14 | S | 0.71 | 3,747.18 | 180.74 | WATER WELLS |

| | | | |
|---|---|---|---|
| WCR No: | WCR2020-012852 | City(OSWCR): | Orange |
| City: | Orange | County(OSWCR): | Orange |
| County: | Orange | Decimal Lat(OSWCR): | 33.7903596 |
| Decimal Latitude: | 33.7903596 | Decim Long(OSWCR): | -117.855967 |
| Decimal Longitude: | -117.855967 | | |
| Location: | 283 N Cypress ST | | |
| Location(OSWCR): | 283 N Cypress ST | | |
| Original Source: | California Department of Water Resources - OSWCR(Well Numbers); California Department of Water Resources - Well Completion Reports | | |

| Map Key | Direction | Distance (mi) | Distance (ft) | Elevation (ft) | DB |
|---|---|---|---|---|---|
| 15 | S | 0.71 | 3,749.60 | 181.10 | WATER WELLS |

| | | | |
|---|---|---|---|
| WCR No: | WCR2020-012853 | City(OSWCR): | Orange |
| City: | Orange | County(OSWCR): | Orange |
| County: | Orange | Decimal Lat(OSWCR): | 33.7903574 |
| Decimal Latitude: | 33.7903574 | Decim Long(OSWCR): | -117.8559241 |
| Decimal Longitude: | -117.8559241 | | |
| Location: | 283 N Cypress ST | | |
| Location(OSWCR): | 283 N Cypress ST | | |
| Original Source: | California Department of Water Resources - OSWCR(Well Numbers); California Department of Water Resources - Well Completion Reports | | |

| Map Key | Direction | Distance (mi) | Distance (ft) | Elevation (ft) | DB |
|---|---|---|---|---|---|
| 16 | S | 0.72 | 3,781.12 | 179.50 | WATER WELLS |

| | | | |
|---|---|---|---|
| WCR No: | WCR2018-000480 | City(OSWCR): | Orange |
| City: | Orange | County(OSWCR): | Orange |
| County: | Orange | Decimal Lat(OSWCR): | 33.79023024 |
| Decimal Latitude: | 33.79023024 | Decim Long(OSWCR): | -117.85636615 |
| Decimal Longitude: | -117.85636615 | | |
| Location: | 230 N Cypress ST | | |
| Location(OSWCR): | 230 N Cypress ST | | |
| Original Source: | California Department of Water Resources - OSWCR(Well Numbers); California Department of Water Resources - Well Completion Reports | | |

| Map Key | Direction | Distance (mi) | Distance (ft) | Elevation (ft) | DB |
|---|---|---|---|---|---|
| 16 | S | 0.72 | 3,781.12 | 179.50 | WATER WELLS |

| | | | |
|---|---|---|---|
| WCR No: | WCR2018-000484 | City(OSWCR): | Orange |
| City: | Orange | County(OSWCR): | Orange |
| County: | Orange | Decimal Lat(OSWCR): | 33.79023024 |

| | | | |
|---|---|---|---|
| Decimal Latitude: | 33.79023024 | Decim Long(OSWCR): | -117.85636615 |
| Decimal Longitude: | -117.85636615 | | |
| Location: | 230 N Cypress ST | | |
| Location(OSWCR): | 230 N Cypress ST | | |
| Original Source: | California Department of Water Resources - OSWCR(Well Numbers); California Department of Water Resources - Well Completion Reports | | |

| Map Key | Direction | Distance (mi) | Distance (ft) | Elevation (ft) | DB |
|---|---|---|---|---|---|
| 16 | S | 0.72 | 3,781.12 | 179.50 | WATER WELLS |

| | | | |
|---|---|---|---|
| WCR No: | WCR2018-000450 | City(OSWCR): | Orange |
| City: | Orange | County(OSWCR): | Orange |
| County: | Orange | Decimal Lat(OSWCR): | 33.79023024 |
| Decimal Latitude: | 33.79023024 | Decim Long(OSWCR): | -117.85636615 |
| Decimal Longitude: | -117.85636615 | | |
| Location: | 230 N Cypress ST | | |
| Location(OSWCR): | 230 N Cypress ST | | |
| Original Source: | California Department of Water Resources - OSWCR(Well Numbers); California Department of Water Resources - Well Completion Reports | | |

| Map Key | Direction | Distance (mi) | Distance (ft) | Elevation (ft) | DB |
|---|---|---|---|---|---|
| 16 | S | 0.72 | 3,781.12 | 179.50 | WATER WELLS |

| | | | |
|---|---|---|---|
| WCR No: | WCR2018-000476 | City(OSWCR): | Orange |
| City: | Orange | County(OSWCR): | Orange |
| County: | Orange | Decimal Lat(OSWCR): | 33.79023024 |
| Decimal Latitude: | 33.79023024 | Decim Long(OSWCR): | -117.85636615 |
| Decimal Longitude: | -117.85636615 | | |
| Location: | 230 N Cypress ST | | |
| Location(OSWCR): | 230 N Cypress ST | | |
| Original Source: | California Department of Water Resources - OSWCR(Well Numbers); California Department of Water Resources - Well Completion Reports | | |

| Map Key | Direction | Distance (mi) | Distance (ft) | Elevation (ft) | DB |
|---|---|---|---|---|---|
| 16 | S | 0.72 | 3,781.12 | 179.50 | WATER WELLS |

| | | | |
|---|---|---|---|
| WCR No: | WCR2018-000482 | City(OSWCR): | Orange |
| City: | Orange | County(OSWCR): | Orange |
| County: | Orange | Decimal Lat(OSWCR): | 33.79023024 |
| Decimal Latitude: | 33.79023024 | Decim Long(OSWCR): | -117.85636615 |
| Decimal Longitude: | -117.85636615 | | |
| Location: | 230 N Cypress ST | | |
| Location(OSWCR): | 230 N Cypress ST | | |
| Original Source: | California Department of Water Resources - OSWCR(Well Numbers); California Department of Water Resources - Well Completion Reports | | |

| Map Key | Direction | Distance (mi) | Distance (ft) | Elevation (ft) | DB |
|---|---|---|---|---|---|

| | | | | | |
|---|---|---|---|---|---|
| 16 | S | 0.72 | 3,781.12 | 179.50 | WATER WELLS |

| | | | |
|---|---|---|---|
| WCR No: | WCR2018-000474 | City(OSWCR): | Orange |
| City: | Orange | County(OSWCR): | Orange |
| County: | Orange | Decimal Lat(OSWCR): | 33.79023024 |
| Decimal Latitude: | 33.79023024 | Decim Long(OSWCR): | -117.85636615 |
| Decimal Longitude: | -117.85636615 | | |
| Location: | 230 N Cypress ST | | |
| Location(OSWCR): | 230 N Cypress ST | | |
| Original Source: | California Department of Water Resources - OSWCR(Well Numbers); California Department of Water Resources - Well Completion Reports | | |

| Map Key | Direction | Distance (mi) | Distance (ft) | Elevation (ft) | DB |
|---|---|---|---|---|---|
| 16 | S | 0.72 | 3,781.12 | 179.50 | WATER WELLS |

| | | | |
|---|---|---|---|
| WCR No: | WCR2018-000496 | City(OSWCR): | Orange |
| City: | Orange | County(OSWCR): | Orange |
| County: | Orange | Decimal Lat(OSWCR): | 33.79023024 |
| Decimal Latitude: | 33.79023024 | Decim Long(OSWCR): | -117.85636615 |
| Decimal Longitude: | -117.85636615 | | |
| Location: | 230 N Cypress ST | | |
| Location(OSWCR): | 230 N Cypress ST | | |
| Original Source: | California Department of Water Resources - OSWCR(Well Numbers); California Department of Water Resources - Well Completion Reports | | |

| Map Key | Direction | Distance (mi) | Distance (ft) | Elevation (ft) | DB |
|---|---|---|---|---|---|
| 16 | S | 0.72 | 3,781.12 | 179.50 | WATER WELLS |

| | | | |
|---|---|---|---|
| WCR No: | WCR2018-000478 | City(OSWCR): | Orange |
| City: | Orange | County(OSWCR): | Orange |
| County: | Orange | Decimal Lat(OSWCR): | 33.79023024 |
| Decimal Latitude: | 33.79023024 | Decim Long(OSWCR): | -117.85636615 |
| Decimal Longitude: | -117.85636615 | | |
| Location: | 230 N Cypress ST | | |
| Location(OSWCR): | 230 N Cypress ST | | |
| Original Source: | California Department of Water Resources - OSWCR(Well Numbers); California Department of Water Resources - Well Completion Reports | | |

| Map Key | Direction | Distance (mi) | Distance (ft) | Elevation (ft) | DB |
|---|---|---|---|---|---|
| 16 | S | 0.72 | 3,781.12 | 179.50 | WATER WELLS |

| | | | |
|---|---|---|---|
| WCR No: | WCR2018-000479 | City(OSWCR): | Orange |
| City: | Orange | County(OSWCR): | Orange |
| County: | Orange | Decimal Lat(OSWCR): | 33.79023024 |
| Decimal Latitude: | 33.79023024 | Decim Long(OSWCR): | -117.85636615 |
| Decimal Longitude: | -117.85636615 | | |

Location: 230 N Cypress ST
Location(OSWCR): 230 N Cypress ST
Original Source: California Department of Water Resources - OSWCR(Well Numbers); California Department of Water Resources - Well Completion Reports

| Map Key | Direction | Distance (mi) | Distance (ft) | Elevation (ft) | DB |
|---|---|---|---|---|---|
| 16 | S | 0.72 | 3,781.12 | 179.50 | WATER WELLS |

WCR No: WCR2018-000493
City: Orange
County: Orange
Decimal Latitude: 33.79023024
Decimal Longitude: -117.85636615
Location: 230 N Cypress ST
Location(OSWCR): 230 N Cypress ST
City(OSWCR): Orange
County(OSWCR): Orange
Decimal Lat(OSWCR): 33.79023024
Decim Long(OSWCR): -117.85636615
Original Source: California Department of Water Resources - OSWCR(Well Numbers); California Department of Water Resources - Well Completion Reports

| Map Key | Direction | Distance (mi) | Distance (ft) | Elevation (ft) | DB |
|---|---|---|---|---|---|
| 16 | S | 0.72 | 3,781.12 | 179.50 | WATER WELLS |

WCR No: WCR2018-000483
City: Orange
County: Orange
Decimal Latitude: 33.79023024
Decimal Longitude: -117.85636615
Location: 230 N Cypress ST
Location(OSWCR): 230 N Cypress ST
City(OSWCR): Orange
County(OSWCR): Orange
Decimal Lat(OSWCR): 33.79023024
Decim Long(OSWCR): -117.85636615
Original Source: California Department of Water Resources - OSWCR(Well Numbers); California Department of Water Resources - Well Completion Reports

| Map Key | Direction | Distance (mi) | Distance (ft) | Elevation (ft) | DB |
|---|---|---|---|---|---|
| 16 | S | 0.72 | 3,781.12 | 179.50 | WATER WELLS |

WCR No: WCR2018-000498
City: Orange
County: Orange
Decimal Latitude: 33.79023024
Decimal Longitude: -117.85636615
Location: 230 N Cypress ST
Location(OSWCR): 230 N Cypress ST
City(OSWCR): Orange
County(OSWCR): Orange
Decimal Lat(OSWCR): 33.79023024
Decim Long(OSWCR): -117.85636615
Original Source: California Department of Water Resources - OSWCR(Well Numbers); California Department of Water Resources - Well Completion Reports

| Map Key | Direction | Distance (mi) | Distance (ft) | Elevation (ft) | DB |
|---|---|---|---|---|---|
| 16 | S | 0.72 | 3,781.12 | 179.50 | WATER WELLS |

| | | | |
|---|---|---|---|
| WCR No: | WCR2018-000477 | City(OSWCR): | Orange |
| City: | Orange | County(OSWCR): | Orange |
| County: | Orange | Decimal Lat(OSWCR): | 33.79023024 |
| Decimal Latitude: | 33.79023024 | Decim Long(OSWCR): | -117.85636615 |
| Decimal Longitude: | -117.85636615 | | |
| Location: | 230 N Cypress ST | | |
| Location(OSWCR): | 230 N Cypress ST | | |
| Original Source: | California Department of Water Resources - OSWCR(Well Numbers); California Department of Water Resources - Well Completion Reports | | |

| Map Key | Direction | Distance (mi) | Distance (ft) | Elevation (ft) | DB |
|---|---|---|---|---|---|
| 17 | S | 0.73 | 3,839.73 | 179.94 | WATER WELLS |

| | | | |
|---|---|---|---|
| WCR No: | WCR2017-004671 | City(OSWCR): | Orange |
| City: | Orange | County(OSWCR): | Orange |
| County: | Orange | Decimal Lat(OSWCR): | 33.7900278 |
| Decimal Latitude: | 33.7900278 | Decim Long(OSWCR): | -117.8573806 |
| Decimal Longitude: | -117.8573806 | | |
| Location: | 250 N Cypress ST | | |
| Location(OSWCR): | 250 N Cypress ST | | |
| Original Source: | California Department of Water Resources - OSWCR(Well Numbers); California Department of Water Resources - Well Completion Reports | | |

| Map Key | Direction | Distance (mi) | Distance (ft) | Elevation (ft) | DB |
|---|---|---|---|---|---|
| 22 | S | 0.77 | 4,059.93 | 179.65 | WATER WELLS |

| | | | |
|---|---|---|---|
| WCR No: | WCR2018-000448 | City(OSWCR): | Orange |
| City: | Orange | County(OSWCR): | Orange |
| County: | Orange | Decimal Lat(OSWCR): | 33.78944145 |
| Decimal Latitude: | 33.78944145 | Decim Long(OSWCR): | -117.85669469 |
| Decimal Longitude: | -117.85669469 | | |
| Location: | 190 N Cypress ST | | |
| Location(OSWCR): | 190 N Cypress ST | | |
| Original Source: | California Department of Water Resources - OSWCR(Well Numbers); California Department of Water Resources - Well Completion Reports | | |

| Map Key | Direction | Distance (mi) | Distance (ft) | Elevation (ft) | DB |
|---|---|---|---|---|---|
| 23 | NW | 0.82 | 4,337.33 | 177.17 | WATER WELLS |

| | | | |
|---|---|---|---|
| WCR No: | WCR2017-006254 | City(OSWCR): | Orange |
| City: | Orange | County(OSWCR): | Orange |
| County: | Orange | Decimal Lat(OSWCR): | 33.81179431 |
| Decimal Latitude: | 33.81179431 | Decim Long(OSWCR): | -117.86722504 |
| Decimal Longitude: | -117.86722504 | | |
| Location: | 1530 N Main ST | | |
| Location(OSWCR): | 1530 N Main ST | | |

Original Source: California Department of Water Resources - OSWCR(Well Numbers); California Department of Water Resources - Well Completion Reports

| Map Key | Direction | Distance (mi) | Distance (ft) | Elevation (ft) | DB |
|---|---|---|---|---|---|
| 23 | NW | 0.82 | 4,337.33 | 177.17 | WATER WELLS |

| | | | |
|---|---|---|---|
| WCR No: | WCR2017-006252 | City(OSWCR): | Orange |
| City: | Orange | County(OSWCR): | Orange |
| County: | Orange | Decimal Lat(OSWCR): | 33.81179431 |
| Decimal Latitude: | 33.81179431 | Decim Long(OSWCR): | -117.86722504 |
| Decimal Longitude: | -117.86722504 | | |
| Location: | 1530 N Main ST | | |
| Location(OSWCR): | 1530 N Main ST | | |

Original Source: California Department of Water Resources - OSWCR(Well Numbers); California Department of Water Resources - Well Completion Reports

| Map Key | Direction | Distance (mi) | Distance (ft) | Elevation (ft) | DB |
|---|---|---|---|---|---|
| 23 | NW | 0.82 | 4,337.33 | 177.17 | WATER WELLS |

| | | | |
|---|---|---|---|
| WCR No: | WCR2017-006250 | City(OSWCR): | Orange |
| City: | Orange | County(OSWCR): | Orange |
| County: | Orange | Decimal Lat(OSWCR): | 33.81179431 |
| Decimal Latitude: | 33.81179431 | Decim Long(OSWCR): | -117.86722504 |
| Decimal Longitude: | -117.86722504 | | |
| Location: | 1530 N Main ST | | |
| Location(OSWCR): | 1530 N Main ST | | |

Original Source: California Department of Water Resources - OSWCR(Well Numbers); California Department of Water Resources - Well Completion Reports

| Map Key | Direction | Distance (mi) | Distance (ft) | Elevation (ft) | DB |
|---|---|---|---|---|---|
| 23 | NW | 0.82 | 4,337.33 | 177.17 | WATER WELLS |

| | | | |
|---|---|---|---|
| WCR No: | WCR2017-006267 | City(OSWCR): | Orange |
| City: | Orange | County(OSWCR): | Orange |
| County: | Orange | Decimal Lat(OSWCR): | 33.81179431 |
| Decimal Latitude: | 33.81179431 | Decim Long(OSWCR): | -117.86722504 |
| Decimal Longitude: | -117.86722504 | | |
| Location: | 1530 N Main ST | | |
| Location(OSWCR): | 1530 N Main ST | | |

Original Source: California Department of Water Resources - OSWCR(Well Numbers); California Department of Water Resources - Well Completion Reports

| Map Key | Direction | Distance (mi) | Distance (ft) | Elevation (ft) | DB |
|---|---|---|---|---|---|
| 23 | NW | 0.82 | 4,337.33 | 177.17 | WATER WELLS |

| | | | |
|---|---|---|---|
| WCR No: | WCR2017-006266 | City(OSWCR): | Orange |

| | | | |
|---|---|---|---|
| City: | Orange | County(OSWCR): | Orange |
| County: | Orange | Decimal Lat(OSWCR): | 33.81179431 |
| Decimal Latitude: | 33.81179431 | Decim Long(OSWCR): | -117.86722504 |
| Decimal Longitude: | -117.86722504 | | |
| Location: | 1530 N Main ST | | |
| Location(OSWCR): | 1530 N Main ST | | |
| Original Source: | California Department of Water Resources - OSWCR(Well Numbers); California Department of Water Resources - Well Completion Reports | | |

| Map Key | Direction | Distance (mi) | Distance (ft) | Elevation (ft) | DB |
|---|---|---|---|---|---|
| 23 | NW | 0.82 | 4,337.33 | 177.17 | WATER WELLS |

| | | | |
|---|---|---|---|
| WCR No: | WCR2017-006251 | City(OSWCR): | Orange |
| City: | Orange | County(OSWCR): | Orange |
| County: | Orange | Decimal Lat(OSWCR): | 33.81179431 |
| Decimal Latitude: | 33.81179431 | Decim Long(OSWCR): | -117.86722504 |
| Decimal Longitude: | -117.86722504 | | |
| Location: | 1530 N Main ST | | |
| Location(OSWCR): | 1530 N Main ST | | |
| Original Source: | California Department of Water Resources - OSWCR(Well Numbers); California Department of Water Resources - Well Completion Reports | | |

| Map Key | Direction | Distance (mi) | Distance (ft) | Elevation (ft) | DB |
|---|---|---|---|---|---|
| 23 | NW | 0.82 | 4,337.33 | 177.17 | WATER WELLS |

| | | | |
|---|---|---|---|
| WCR No: | WCR2017-006248 | City(OSWCR): | Orange |
| City: | Orange | County(OSWCR): | Orange |
| County: | Orange | Decimal Lat(OSWCR): | 33.81179431 |
| Decimal Latitude: | 33.81179431 | Decim Long(OSWCR): | -117.86722504 |
| Decimal Longitude: | -117.86722504 | | |
| Location: | 1530 N Main ST | | |
| Location(OSWCR): | 1530 N Main ST | | |
| Original Source: | California Department of Water Resources - OSWCR(Well Numbers); California Department of Water Resources - Well Completion Reports | | |

| Map Key | Direction | Distance (mi) | Distance (ft) | Elevation (ft) | DB |
|---|---|---|---|---|---|
| 23 | NW | 0.82 | 4,337.33 | 177.17 | WATER WELLS |

| | | | |
|---|---|---|---|
| WCR No: | WCR2017-006249 | City(OSWCR): | Orange |
| City: | Orange | County(OSWCR): | Orange |
| County: | Orange | Decimal Lat(OSWCR): | 33.81179431 |
| Decimal Latitude: | 33.81179431 | Decim Long(OSWCR): | -117.86722504 |
| Decimal Longitude: | -117.86722504 | | |
| Location: | 1530 N Main ST | | |
| Location(OSWCR): | 1530 N Main ST | | |
| Original Source: | California Department of Water Resources - OSWCR(Well Numbers); California Department of Water Resources - Well Completion Reports | | |

# Wells and Additional Sources Detail Report

| Map Key | Direction | Distance (mi) | Distance (ft) | Elevation (ft) | DB |
|---|---|---|---|---|---|
| 23 | NW | 0.82 | 4,337.33 | 177.17 | WATER WELLS |

| | | | |
|---|---|---|---|
| WCR No: | WCR2017-006247 | City(OSWCR): | Orange |
| City: | Orange | County(OSWCR): | Orange |
| County: | Orange | Decimal Lat(OSWCR): | 33.81179431 |
| Decimal Latitude: | 33.81179431 | Decim Long(OSWCR): | -117.86722504 |
| Decimal Longitude: | -117.86722504 | | |
| Location: | 1530 N Main ST | | |
| Location(OSWCR): | 1530 N Main ST | | |
| Original Source: | California Department of Water Resources - OSWCR(Well Numbers); California Department of Water Resources - Well Completion Reports | | |

| Map Key | Direction | Distance (mi) | Distance (ft) | Elevation (ft) | DB |
|---|---|---|---|---|---|
| 23 | NW | 0.82 | 4,337.33 | 177.17 | WATER WELLS |

| | | | |
|---|---|---|---|
| WCR No: | WCR2017-006253 | City(OSWCR): | Orange |
| City: | Orange | County(OSWCR): | Orange |
| County: | Orange | Decimal Lat(OSWCR): | 33.81179431 |
| Decimal Latitude: | 33.81179431 | Decim Long(OSWCR): | -117.86722504 |
| Decimal Longitude: | -117.86722504 | | |
| Location: | 1530 N Main ST | | |
| Location(OSWCR): | 1530 N Main ST | | |
| Original Source: | California Department of Water Resources - OSWCR(Well Numbers); California Department of Water Resources - Well Completion Reports | | |

| Map Key | Direction | Distance (mi) | Distance (ft) | Elevation (ft) | DB |
|---|---|---|---|---|---|
| 23 | NW | 0.82 | 4,337.33 | 177.17 | WATER WELLS |

| | | | |
|---|---|---|---|
| WCR No: | WCR2017-006246 | City(OSWCR): | Orange |
| City: | Orange | County(OSWCR): | Orange |
| County: | Orange | Decimal Lat(OSWCR): | 33.81179431 |
| Decimal Latitude: | 33.81179431 | Decim Long(OSWCR): | -117.86722504 |
| Decimal Longitude: | -117.86722504 | | |
| Location: | 1530 N Main ST | | |
| Location(OSWCR): | 1530 N Main ST | | |
| Original Source: | California Department of Water Resources - OSWCR(Well Numbers); California Department of Water Resources - Well Completion Reports | | |

| Map Key | Direction | Distance (mi) | Distance (ft) | Elevation (ft) | DB |
|---|---|---|---|---|---|
| 24 | ESE | 0.84 | 4,412.49 | 218.35 | WATER WELLS |

| | | | |
|---|---|---|---|
| WCR No: | WCR1776-008887 | City(OSWCR): | None |
| City: | None | County(OSWCR): | Orange |
| County: | Orange | Decimal Lat(OSWCR): | 33.79557 |

| | | | |
|---|---|---|---|
| Decimal Latitude: | 33.79557 | Decim Long(OSWCR): | -117.84425 |
| Decimal Longitude: | -117.84425 | | |
| Location: | None | | |
| Location(OSWCR): | None | | |
| Original Source: | California Department of Water Resources - OSWCR(Well Numbers); California Department of Water Resources - Well Completion Reports | | |

| Map Key | Direction | Distance (mi) | Distance (ft) | Elevation (ft) | DB |
|---|---|---|---|---|---|
| 24 | ESE | 0.84 | 4,412.49 | 218.35 | WATER WELLS |

| | | | |
|---|---|---|---|
| WCR No: | WCR1991-020960 | City(OSWCR): | Anaheim |
| City: | Anaheim | County(OSWCR): | Orange |
| County: | Orange | Decimal Lat(OSWCR): | 33.79557 |
| Decimal Latitude: | 33.79557 | Decim Long(OSWCR): | -117.84425 |
| Decimal Longitude: | -117.84425 | | |
| Location: | N FEEANNA AVE | | |
| Location(OSWCR): | N FEEANNA AVE | | |
| Original Source: | California Department of Water Resources - OSWCR(Well Numbers); California Department of Water Resources - Well Completion Reports | | |

| Map Key | Direction | Distance (mi) | Distance (ft) | Elevation (ft) | DB |
|---|---|---|---|---|---|
| 24 | ESE | 0.84 | 4,412.49 | 218.35 | WATER WELLS |

| | | | |
|---|---|---|---|
| WCR No: | WCR0264189 | City(OSWCR): | None |
| City: | None | County(OSWCR): | Orange |
| County: | Orange | Decimal Lat(OSWCR): | 33.79557 |
| Decimal Latitude: | 33.79557 | Decim Long(OSWCR): | -117.84425 |
| Decimal Longitude: | -117.84425 | | |
| Location: | None | | |
| Location(OSWCR): | None | | |
| Original Source: | California Department of Water Resources - OSWCR(Well Numbers); California Department of Water Resources - Well Completion Reports | | |

| Map Key | Direction | Distance (mi) | Distance (ft) | Elevation (ft) | DB |
|---|---|---|---|---|---|
| 24 | ESE | 0.84 | 4,412.49 | 218.35 | WATER WELLS |

| | | | |
|---|---|---|---|
| WCR No: | WCR1991-020962 | City(OSWCR): | Anaheim |
| City: | Anaheim | County(OSWCR): | Orange |
| County: | Orange | Decimal Lat(OSWCR): | 33.79557 |
| Decimal Latitude: | 33.79557 | Decim Long(OSWCR): | -117.84425 |
| Decimal Longitude: | -117.84425 | | |
| Location: | Santa Ana Canyon Road | | |
| Location(OSWCR): | Santa Ana Canyon Road | | |
| Original Source: | California Department of Water Resources - OSWCR(Well Numbers); California Department of Water Resources - Well Completion Reports | | |

| Map Key | Direction | Distance (mi) | Distance (ft) | Elevation (ft) | DB |
|---|---|---|---|---|---|

| Map Key | Direction | Distance (mi) | Distance (ft) | Elevation (ft) | DB |
|---|---|---|---|---|---|
| 24 | ESE | 0.84 | 4,412.49 | 218.35 | WATER WELLS |

| | | | |
|---|---|---|---|
| WCR No: | WCR1899-000195 | City(OSWCR): | None |
| City: | None | County(OSWCR): | Orange |
| County: | Orange | Decimal Lat(OSWCR): | 33.79557 |
| Decimal Latitude: | 33.79557 | Decim Long(OSWCR): | -117.84425 |
| Decimal Longitude: | -117.84425 | | |
| Location: | None | | |
| Location(OSWCR): | None | | |
| Original Source: | California Department of Water Resources - OSWCR(Well Numbers); California Department of Water Resources - Well Completion Reports | | |

| Map Key | Direction | Distance (mi) | Distance (ft) | Elevation (ft) | DB |
|---|---|---|---|---|---|
| 24 | ESE | 0.84 | 4,412.49 | 218.35 | WATER WELLS |

| | | | |
|---|---|---|---|
| WCR No: | WCR1991-020963 | City(OSWCR): | Anaheim |
| City: | Anaheim | County(OSWCR): | Orange |
| County: | Orange | Decimal Lat(OSWCR): | 33.79557 |
| Decimal Latitude: | 33.79557 | Decim Long(OSWCR): | -117.84425 |
| Decimal Longitude: | -117.84425 | | |
| Location: | Santa Ana Canyon Road | | |
| Location(OSWCR): | Santa Ana Canyon Road | | |
| Original Source: | California Department of Water Resources - OSWCR(Well Numbers); California Department of Water Resources - Well Completion Reports | | |

| Map Key | Direction | Distance (mi) | Distance (ft) | Elevation (ft) | DB |
|---|---|---|---|---|---|
| 24 | ESE | 0.84 | 4,412.49 | 218.35 | WATER WELLS |

| | | | |
|---|---|---|---|
| WCR No: | WCR1991-020964 | City(OSWCR): | Anaheim |
| City: | Anaheim | County(OSWCR): | Orange |
| County: | Orange | Decimal Lat(OSWCR): | 33.79557 |
| Decimal Latitude: | 33.79557 | Decim Long(OSWCR): | -117.84425 |
| Decimal Longitude: | -117.84425 | | |
| Location: | Santa Ana Canyon Road | | |
| Location(OSWCR): | Santa Ana Canyon Road | | |
| Original Source: | California Department of Water Resources - OSWCR(Well Numbers); California Department of Water Resources - Well Completion Reports | | |

| Map Key | Direction | Distance (mi) | Distance (ft) | Elevation (ft) | DB |
|---|---|---|---|---|---|
| 24 | ESE | 0.84 | 4,412.49 | 218.35 | WATER WELLS |

| | | | |
|---|---|---|---|
| WCR No: | WCR1991-020961 | City(OSWCR): | Anaheim |
| City: | Anaheim | County(OSWCR): | Orange |
| County: | Orange | Decimal Lat(OSWCR): | 33.79557 |
| Decimal Latitude: | 33.79557 | Decim Long(OSWCR): | -117.84425 |
| Decimal Longitude: | -117.84425 | | |

Location: N FEEANNA AVE
Location(OSWCR): N FEEANNA AVE
Original Source: California Department of Water Resources - OSWCR(Well Numbers); California Department of Water Resources - Well Completion Reports

| Map Key | Direction | Distance (mi) | Distance (ft) | Elevation (ft) | DB |
|---|---|---|---|---|---|
| 24 | ESE | 0.84 | 4,412.49 | 218.35 | WATER WELLS |

WCR No: WCR1991-020959
City: Anaheim
County: Orange
Decimal Latitude: 33.79557
Decimal Longitude: -117.84425
Location: FEEANNA AVE
Location(OSWCR): FEEANNA AVE
City(OSWCR): Anaheim
County(OSWCR): Orange
Decimal Lat(OSWCR): 33.79557
Decim Long(OSWCR): -117.84425
Original Source: California Department of Water Resources - OSWCR(Well Numbers); California Department of Water Resources - Well Completion Reports

| Map Key | Direction | Distance (mi) | Distance (ft) | Elevation (ft) | DB |
|---|---|---|---|---|---|
| 25 | S | 0.90 | 4,761.22 | 179.91 | WATER WELLS |

WCR No: WCR2018-005807
City: Orange
County: Orange
Decimal Latitude: 33.7875
Decimal Longitude: -117.8580556
Location: 125 Pixley ST
Location(OSWCR): 125 Pixley ST
City(OSWCR): Orange
County(OSWCR): Orange
Decimal Lat(OSWCR): 33.7875
Decim Long(OSWCR): -117.8580556
Original Source: California Department of Water Resources - OSWCR(Well Numbers); California Department of Water Resources - Well Completion Reports

| Map Key | Direction | Distance (mi) | Distance (ft) | Elevation (ft) | DB |
|---|---|---|---|---|---|
| 26 | NE | 0.95 | 5,039.61 | 225.40 | WATER WELLS |

WCR No: WCR1990-020089
City: None
County: Orange
Decimal Latitude: 33.81052
Decimal Longitude: -117.84413
Location: KATELLA AVE, CAMBRIDGE ST, COLLINS AVE,
Location(OSWCR): KATELLA AVE, CAMBRIDGE ST, COLLINS AVE,
City(OSWCR): None
County(OSWCR): Orange
Decimal Lat(OSWCR): 33.81052
Decim Long(OSWCR): -117.84413
Original Source: California Department of Water Resources - OSWCR(Well Numbers); California Department of Water Resources - Well Completion Reports

| Map Key | Direction | Distance (mi) | Distance (ft) | Elevation (ft) | DB |
|---|---|---|---|---|---|
| 26 | NE | 0.95 | 5,039.61 | 225.40 | WATER WELLS |

| | | | |
|---|---|---|---|
| WCR No: | WCR0171013 | City(OSWCR): | None |
| City: | None | County(OSWCR): | Orange |
| County: | Orange | Decimal Lat(OSWCR): | 33.81052 |
| Decimal Latitude: | 33.81052 | Decim Long(OSWCR): | -117.84413 |
| Decimal Longitude: | -117.84413 | | |
| Location: | None | | |
| Location(OSWCR): | None | | |
| Original Source: | California Department of Water Resources - OSWCR(Well Numbers); California Department of Water Resources - Well Completion Reports | | |

| Map Key | Direction | Distance (mi) | Distance (ft) | Elevation (ft) | DB |
|---|---|---|---|---|---|
| 26 | NE | 0.95 | 5,039.61 | 225.40 | WATER WELLS |

| | | | |
|---|---|---|---|
| WCR No: | WCR1999-009678 | City(OSWCR): | None |
| City: | None | County(OSWCR): | Orange |
| County: | Orange | Decimal Lat(OSWCR): | 33.81052 |
| Decimal Latitude: | 33.81052 | Decim Long(OSWCR): | -117.84413 |
| Decimal Longitude: | -117.84413 | | |
| Location: | None | | |
| Location(OSWCR): | None | | |
| Original Source: | California Department of Water Resources - OSWCR(Well Numbers); California Department of Water Resources - Well Completion Reports | | |

| Map Key | Direction | Distance (mi) | Distance (ft) | Elevation (ft) | DB |
|---|---|---|---|---|---|
| 26 | NE | 0.95 | 5,039.61 | 225.40 | WATER WELLS |

| | | | |
|---|---|---|---|
| WCR No: | WCR1952-001756 | City(OSWCR): | Orange |
| City: | Orange | County(OSWCR): | Orange |
| County: | Orange | Decimal Lat(OSWCR): | 33.81052 |
| Decimal Latitude: | 33.81052 | Decim Long(OSWCR): | -117.84413 |
| Decimal Longitude: | -117.84413 | | |
| Location: | TUSTIN AVE, VISTA | | |
| Location(OSWCR): | TUSTIN AVE, VISTA | | |
| Original Source: | California Department of Water Resources - OSWCR(Well Numbers); California Department of Water Resources - Well Completion Reports | | |

| Map Key | Direction | Distance (mi) | Distance (ft) | Elevation (ft) | DB |
|---|---|---|---|---|---|
| 26 | NE | 0.95 | 5,039.61 | 225.40 | WATER WELLS |

| | | | |
|---|---|---|---|
| WCR No: | WCR1999-009677 | City(OSWCR): | None |
| City: | None | County(OSWCR): | Orange |
| County: | Orange | Decimal Lat(OSWCR): | 33.81052 |
| Decimal Latitude: | 33.81052 | Decim Long(OSWCR): | -117.84413 |
| Decimal Longitude: | -117.84413 | | |
| Location: | None | | |
| Location(OSWCR): | None | | |

# Wells and Additional Sources Detail Report

Original Source: California Department of Water Resources - OSWCR(Well Numbers); California Department of Water Resources - Well Completion Reports

| Map Key | Direction | Distance (mi) | Distance (ft) | Elevation (ft) | DB |
|---|---|---|---|---|---|
| 26 | NE | 0.95 | 5,039.61 | 225.40 | WATER WELLS |

| | | | |
|---|---|---|---|
| WCR No: | WCR2011-010073 | City(OSWCR): | Orange |
| City: | Orange | County(OSWCR): | Orange |
| County: | Orange | Decimal Lat(OSWCR): | 33.81052 |
| Decimal Latitude: | 33.81052 | Decim Long(OSWCR): | -117.84413 |
| Decimal Longitude: | -117.84413 | | |
| Location: | Taft Avenue & Lindenholz Street | | |
| Location(OSWCR): | Taft Avenue & Lindenholz Street | | |
| Original Source: | California Department of Water Resources - OSWCR(Well Numbers); California Department of Water Resources - Well Completion Reports | | |

# Radon Information

This section lists any relevant radon information found for the target property.

Federal EPA Radon Zone for *ORANGE* County: **3**

*Zone 1: Counties with predicted average indoor radon screening levels greater than 4 pCi/L*
*Zone 2: Counties with predicted average indoor radon screening levels from 2 to 4 pCi/L*
*Zone 3: Counties with predicted average indoor radon screening levels less than 2 pCi/L*

---

Federal Area Radon Information for *ORANGE* County

| | |
|---|---|
| No Measures/Homes: | 31 |
| Geometric Mean: | 0.5 |
| Arithmetic Mean: | 0.7 |
| Median: | 0.6 |
| Standard Deviation: | 0.7 |
| Maximum: | 2.2 |
| % >4 pCi/L: | 0 |
| % >20 pCi/L: | 0 |
| Notes on Data Table: | TABLE 1. Screening indoor radon data from the EPA/State Residential Radon Survey of California conducted during 1989-90. Data represent 2-7 day charcoal canister measurements from the lowest level of each home tested. |

# Appendix

## Federal Sources

**FEMA National Flood Hazard Layer** — **FEMA FLOOD**

The National Flood Hazard Layer (NFHL) data incorporates Flood Insurance Rate Map (FIRM) databases published by the Federal Emergency Management Agency (FEMA), and any Letters Of Map Revision (LOMRs) that have been issued against those databases since their publication date. The FIRM Database is the digital, geospatial version of the flood hazard information shown on the published paper FIRMs. The FIRM Database depicts flood risk information and supporting data used to develop the risk data. The FIRM Database is derived from Flood Insurance Studies (FISs), previously published FIRMs, flood hazard analyses performed in support of the FISs and FIRMs, and new mapping data, where available.

**Indoor Radon Data** — **INDOOR RADON**

Indoor radon measurements tracked by the Environmental Protection Agency(EPA) and the State Residential Radon Survey.

**Public Water Systems Violations and Enforcement Data** — **PWSV**

List of drinking water violations and enforcement actions from the Safe Drinking Water Information System (SDWIS) made available by the Drinking Water Protection Division of the US EPA's Office of Groundwater and Drinking Water. Enforcement sensitive actions are not included in the data released by the EPA. Address information provided in SWDIS may correspond either with the physical location of the water system, or with a contact address.

**Radon Zone Level** — **RADON ZONE**

Areas showing the level of Radon Zones (level 1, 2 or 3) by county. This data is maintained by the Environmental Protection Agency (EPA).

**Safe Drinking Water Information System (SDWIS)** — **SDWIS**

The Safe Drinking Water Information System (SDWIS) contains information about public water systems as reported to US Environmental Protection Agency (EPA) by the states. Addresses may correspond with the location of the water system, or with a contact address.

**Soil Survey Geographic database** — **SSURGO**

The Soil Survey Geographic database (SSURGO) contains information about soil as collected by the National Cooperative Soil Survey at the Natural Resources Conservation Service (NRCS). Soil maps outline areas called map units. The map units are linked to soil properties in a database. Each map unit may contain one to three major components and some minor components.

**U.S. Fish & Wildlife Service Wetland Data** — **US WETLAND**

The U.S. Fish & Wildlife Service Wetland layer represents the approximate location and type of wetlands and deepwater habitats in the United States.

**USGS Current Topo** — **US TOPO**

US Topo topographic maps are produced by the National Geospatial Program of the U.S. Geological Survey (USGS). The project was launched in late 2009, and the term "US Topo" refers specifically to quadrangle topographic maps published in 2009 and later.

**USGS Geology** — **US GEOLOGY**

Seamless maps depicting geological information provided by the United States Geological Survey (USGS).

**USGS National Water Information System** — **FED USGS**

The U.S. Geological Survey (USGS)'s National Water Information System (NWIS) is the nation's principal repository of water resources data. This database includes comprehensive information of well-construction details, time-series data for gage height, streamflow, groundwater level, and precipitation and water use data.

## State Sources

**Oil and Gas Wells** — **OGW**

A list of Oil and Gas well locations. This is provided by California's Department of Conservation Division of

# Appendix

Oil, Gas and Geothermal Resources.

**Periodic Groundwater Level Measurement Locations** **MONITOR WELLS**

Locations of groundwater level monitoring wells in the Department of Water Resources (DWR)'s Periodic Groundwater Levels dataset. The DWR Periodic Groundwater Levels dataset contains seasonal and long-term groundwater level measurements collected by the Department of Water Resources and cooperating agencies.

**Well Completion Reports** **WATER WELLS**

List of wells from the Well Completion Reports data made available by the California Department of Water Resources' (DWR) Online System for Well Completion Reports (OSWCR). Please note that the majority of well completion reports have been spatially registered to the center of the 1x1 mile Public Land Survey System section that the well is located in.

# Liability Notice

**Reliance on information in Report:** The Physical Setting Report (PSR) DOES NOT replace a full Phase I Environmental Site Assessment but is solely intended to be used as a review of environmental databases and physical characteristics for the site or adjacent properties.

**License for use of information in Report:** No page of this report can be used without this cover page, this notice and the project property identifier. The information in Report(s) may not be modified or re-sold.

**Your Liability for misuse:** Using this Service and/or its reports in a manner contrary to this Notice or your agreement will be in breach of copyright and contract and ERIS may obtain damages for such mis-use, including damages caused to third parties, and gives ERIS the right to terminate your account, rescind your license to any previous reports and to bar you from future use of the Service.

**No warranty of Accuracy or Liability for ERIS:** The information contained in this report has been produced by ERIS Information Inc. ("ERIS") using various sources of information, including information provided by Federal and State government departments. The report applies only to the address and up to the date specified on the cover of this report, and any alterations or deviation from this description will require a new report. This report and the data contained herein does not purport to be and does not constitute a guarantee of the accuracy of the information contained herein and does not constitute a legal opinion nor medical advice. Although ERIS has endeavored to present you with information that is accurate, ERIS Information Inc. disclaims, any and all liability for any errors, omissions, or inaccuracies in such information and data, whether attributable to inadvertence, negligence or otherwise, and for any consequences arising therefrom. Liability on the part of ERIS is limited to the monetary value paid for this report.

**Trademark and Copyright:** You may not use the ERIS trademarks or attribute any work to ERIS other than as outlined above. This Service and Report(s) are protected by copyright owned by ERIS Information Inc. Copyright in data used in the Service or Report(s) (the "Data") is owned by ERIS or its licensors. The Service, Report(s) and Data may not be copied or reproduced in whole or in any substantial part without prior written consent of ERIS.

# APPENDIX D: QUALIFICATIONS

PARTNER

**Jason Alcaraz**
**Partner Associate**

## Education

BS Geological Sciences, University of Long Beach, Long Beach, California

## Training

Asbestos Contractor/Supervisor
Asbestos Building Inspector
Asbestos Project Designer
Asbestos Management Planner

## Highlights

Over 10 years of experience as a Senior Geologist, Environmental Professional, Natural Resources Specialist, Emergency Response Supervisor, Certified Asbestos Consultant (CAC), as well as Lead Inspector, Assessor, and Supervisor.

## Experience Summary

Mr. Alcaraz has been responsible for supervising asbestos (ACM), lead-based paint (LBP) and mold projects in California along with performing and supervising Phase I, II and III Environmental Site Assessments (ESAs). His projects have included oil spill cleanup, drilling, remediation, underground storage tank removal and upgrade, commercial/industrial/residential building inspections, soil, water, and air sampling, asbestos, lead, and mold sampling, asbestos/lead/mold abatement, project design, operation and maintenance (O&M) of ACM, LBP, and petroleum hydrocarbons. He also has experience with high end property inspections, marketing, and maintenance.

Additionally, Mr Alcaraz has performed numerous projects involving groundwater monitoring wells and soil borings, from creating proposals, work plans, safety plans, site plans, traffic control plans, site conceptual models, feasibility studies, plume travel time calculations (Bioscreen), access agreements, permits (excavation/encroachment, electrical, construction, AQMD and environmental permits), to well construction, development, installation, abandonment, surveying, geophysical, GPS, pilot testing, monitoring, purging, boring logs, soil gas sampling and assessment. He has experience using the following drill rigs: hollow stem augers, bucket augers, air rotary rigs and geo probe.

## Project Experience

***ESA projects*** **-** Mr. Alcaraz has evaluated the environmental concerns of hundreds of sites including but not limited to industrial, commercial, development, residential, telecom and government, and completed Phase I ESA reports to ASTM 1527 specifications concerning past and present site usage through historical research. This research included the analysis of historical photographs, topographic and geologic maps, city directories, fire and building department records, and regulatory files. Additionally, he collected and had a certified laboratory analyze hundreds of samples including soil, water, vapor, rock, paint chips, soil gas etc. for numerous contaminants including MTBE, BTEX, TPHg, TPHd, VOC's, industrial solvents, lead, Chromium VI, Freon, and PCB's.

***Asbestos projects***- Mr. Alcaraz has supervised hundreds of asbestos sampling and abatement oversight projects throughout California and Nevada as a CAC. He collected bulk asbestos samples including dry wall/joint compound, spray-applied acoustical ceiling, acoustical ceiling tiles (ACT), vinyl floor tile (vft), and mastic, stucco, fire proofing, pipe insulation, roofing materials etc. Mr. Alcaraz collected background, perimeter, and clearance samples during asbestos abatement activities. He is experienced with the design and construction of asbestos abatement jobs including containment, decontamination rooms with air locks, negative pressure filters and HEPA vacuums, worker safety, daily air monitoring and clearance sampling as well as the removal and disposal of asbestos waste. Mr. Alcaraz is experienced with the operations and maintenance (O&M) of identified or presumed ACM. Asbestos reports include bulk sampling reports, proposals, AHERA Management Plans, Operations and Maintenance plans, project design specifications and closure reports.

***Lead projects***- Mr. Alcaraz has supervised hundreds of lead sampling and abatement oversight projects throughout California as a California Certified Lead Inspector/Supervisor. He collected lead samples including paint chip, dust wipe, soil, and water samples. He is experienced with X-ray fluorescence (XRF) analysis. He also has experience with the design and construction of lead abatement jobs including containment, decontamination rooms with air locks, negative pressure filters and HEPA vacuums, worker safety, daily air monitoring and clearance sampling. Additionally, he has experience with the removal and disposal of lead waste as well as lead reports including bulk sampling reports, O&M plans, proposals, project design specifications and closure reports.

## Speaking

American Institute of Architects-Asbestos in California Presentation
Los Angeles Air Force Base Safety Training Instructor

PARTNER

# Erin Basel
**Project Manager**

## Education
BS, Natural Sciences, University of CA Davis, Davis, CA

## Training
Groundwater Pollution and Hydrology, Princeton Groundwater, Inc.

## Highlights
11 years of experience with Phase I Environmental Site Assessments (ESAs)
8 years of experience with ESA Peer Reviews
8 years of experience with Transaction Screen Assessments
8 years of experience with Environmental Desktop Reports
3 years of experience site remediation

## Experience Summary
Ms. Basel currently serves as a Project Manager at Partner Engineering and Science, Inc. (Partner), where her duties primarily include reviewing Phase I Environmental Site Assessments (ESAs) and Transaction Screen Assessments (TSAs) in accordance with ASTM standards, the US Environmental Protection Agency's All Appropriate Inquiries (AAI) rules, and customized client formats, when requested.

Ms. Basel brings over 11 years of experience in environmental consulting, with positions ranging from assessor to management. Ms. Basel has conducted and supervised environmental assessments for multiple private financial institutions and client types, on a large variety of properties including multi-family residential complexes, hospitality sites, golf courses, commercial office buildings, shopping centers, multi-tenant commercial complexes, industrial warehouses, manufacturing facilities, dry cleaning plants, gasoline service stations, automotive repair and body shops, medical facilities, funeral homes, food processing facilities and wineries, quarries, timberland/sawmills, and agricultural properties. This work has included peer review of large portfolios of due diligence reports to ensure compliance with the clients' specific scopes of work.

Ms. Basel's work experience began with monitoring the remediation and closure of cleanup sites, with work increasingly focusing on property due diligence over time. She was honored with the 2015 Rising Star Award by Commercial Real Estate Women.

## Project Experience
*FDIC Contract Assessments, Various Locations across the US* - Ms. Basel worked as a Senior Level Environmental Professional under contract with the Federal Deposit Insurance Corporation (FDIC). The FDIC contract involved reviewing ESAs and Checklists, completed by other companies, to ensure that the reports were completed in compliance with the FDIC scope of work. Ms. Basel prepared review memos that were then used to facilitate FDIC Receiverships.

*Sawmill, Boulder Creek, CA* - Ms. Basel conducted a Phase I ESA of a mixed-use 6,000-acre timberland property including residences and an inactive sawmill. She identified both active and abandoned oil wells,

a large abandoned aboveground storage tank, and aboveground piping on the subject property. The potential for releases from these features were identified as recognized environmental conditions (RECs).

*Multi-Unit Industrial Portfolio, Sparks, NV* - Ms. Basel conducted a Phase I ESA for four multi-unit industrial buildings, for which prior ESAs had been conducted. Public records indicated historical solvent use that was not identified in the prior ESAs. She also confirmed a discrepancy in the prior assessed property boundaries and concluded that railroads and spurs were located on the subject property. The historical use of solvents and the presence of railroad spurs in association with industrial property use were identified as RECs.

*Commercial/Residential Building, Sacramento, CA* - Ms. Basel conducted a Phase I ESA of a mixed-use commercial/residential building for Fannie Mae agency requirements. She observed three commercial units and a representative sample of 50 residential units, researched property use dating back to 1895, and identified no environmental concerns. No sampling was required as part of the recommendations.

*Pipeline Designation Area, San Bernardino and Riverside Counties, CA* - Ms. Basel conducted a modified Phase I ESA of a 63-mile linear project that spanned across two California counties. Tasks included a windshield survey and database report review for the entire length of the proposed pipeline project and a file review of select areas of interest. The assessment was combined with other environmental documents that helped the client choose a final pipeline placement.

*10-Site Residential Portfolio, NC, GA, and F* - Ms. Basel managed a project consisting of Phase I ESAs of 10 multi-family residential complexes. The assessments included radon and asbestos sampling according to the client's specific requirements. Duties included managing and reviewing Phase I ESAs.

*10-Site Retail/Former Gasoline Service Station Portfolio, AZ, IN, TX, NC, OK, and IL* - Ms. Basel managed a project consisting of Phase I ESAs of 10 retail properties previously developed with gasoline service stations. Duties included managing and reviewing Phase I ESAs.

## Contact

ebasel@partneresi.com

PARTNER

**Cody Taylor**
**National Client Manager**

## Education

BA, Environmental Analysis and Criminal Justice, University of California Irvine, Irvine, CA

## Trainings

ASTM Technical and Professional Training
Hazardous Materials Management Certificate Courses, University of California Irvine

## Highlights

25+ years of experience in Real Estate Due Diligence/Consulting and Site Development Engineering
Prepared over 10,000 Phase I Environmental Site Assessments
Managed over 30,000 Phase I Environmental Site Assessments
Managed over 1,000 Phase II Subsurface Soil/Groundwater and Soil Gas Investigations, Asbestos, Lead, and Radon Screenings
Managed Class-A Equity Property Condition Assessments with Specialized Inspections, Seismic Evaluations, ALTA Surveys, Zoning, ADA Surveys and Pest Inspections
Managed Several Civil Engineering/Geotechnical Investigations of Commercial Development Projects, Construction Doc and Cost Reviews, Construction Progress Monitoring, and Energy Benchmarking

## Experience Summary

Mr. Taylor is a Principal and National Client Manager with extensive experience in commercial real estate due diligence and site development engineering throughout the United States. His responsibilities include full-phase site development and environmental consulting, national client management, multi-scope contract negotiation/execution, portfolio project management, and technical report quality control. Mr. Taylor's regional and national expertise compliments the wide variety of Partner projects and client types including national and local lending institutions, asset management/investment groups, commercial/retail developers, and commercial real estate professionals.

Mr. Taylor has 25 years of experience in national commercial real estate due diligence consulting including Phase I Environmental Site Assessments, Phase II Subsurface Soil/Soil Gas Investigations, Property Condition Assessments, Seismic Evaluations, Asbestos, Lead-Paint, and Radon Surveys, ALTA Surveys, Geotechnical Investigations, Civil Engineering, MEP Special Inspections, Energy Evaluations, and Construction Monitoring.

Mr. Taylor has assessed/managed over 30,000 commercial real estate transactions throughout his professional career including several multi-million dollar asset portfolios consisting of a 29-site commercial office property acquisition, two 1,200-site cellular tower transactions, a 215-site regional shopping center vacancy evaluation, a 25-site regional grocery-store chain environmental/survey evaluation, a 16-site multi-family apartment building acquisition, a 10-site residential development acquisition, and 5-site Class A multi-specialized-scope building acquisition inspection. These transactions have included some or all of Partner's core engineering due diligence services described above. Mr. Taylor routinely manages national asset/developer clients to evaluate the environmental and structural risks associated with commercial/industrial properties prior to acquisition. These risks may be associated with past hazardous materials use (i.e., gasoline stations, dry cleaners) which require historical research combined with subsurface evaluations to assess for contamination that could devaluate the property or create a human health concern to occupants or construction workers; evaluate for asbestos, lead-based paint, and radon to

determine the need for abatement or venting systems; evaluate the structural integrity of the building and assess for seismic retrofit; evaluate the roof, mechanical, electrical, plumbing systems (i.e., elevators, HVAC systems, sewer); evaluate for American Disabilities Act (ADA) deficiencies (i.e., ramps, railings, access); survey the property boundaries (i.e., ALTA Surveys); evaluate the subsurface conditions for construction suitability (i.e., Geotechnical Investigations); Civil Engineering/Design, and energy studies of the site building to meet with current requirements and systems efficiencies.

## Project Experience

*National Quick-Serve Restaurant Chains.* Multiple National Quick-Serve Restaurant (QSR) Chain development projects which include Phase I Environmental Site Assessments, Asbestos Surveys, Geotechnical Investigations, ALTA Surveys, Plat Map Survey, and Special Inspections. Mr. Taylor manages the projects with attention to client needs/timelines and fieldwork/production in order to advocate the commercial development projects and maintain report efficiencies and construction budgets. These projects require multiple scope management and coordination with clients, technical staff, subcontractors, regulatory agencies, and construction design/contractor entities. Mr. Taylor's due diligence engineering experience as well as Partner's responsiveness and expertise in national commercial real estate development engineering create successful developments and client satisfaction on an ongoing basis.

*National Dental Office Chain.* Multiple ground-up dental office development projects which include Phase I Environmental Site Assessments, Geotechnical Investigations, and ALTA Surveys. Mr. Taylor manages the projects with attention to client needs/timelines and fieldwork/production in order to advocate the commercial development projects and maintain report efficiencies and construction budgets. These projects require multiple scope management and coordination with clients, technical staff, subcontractors, regulatory agencies, and construction design/contractor entities. Mr. Taylor's due diligence engineering experience as well as Partner's responsiveness and expertise in national commercial real estate development engineering create successful developments and client satisfaction on an ongoing basis.

*Regional Gas Station/Convenience Store Chain.* Multiple ground-up gas station/convenience store redevelopment projects in California which include Phase I Environmental Site Assessments, Phase II Subsurface Investigations/Characterization, Remedial Cost Estimates with Voluntary Cleanup Regulatory Programs, Asbestos Surveys, and Geotechnical Investigations. Mr. Taylor manages the projects with attention to client/agency interaction and fieldwork/production in order to advocate the commercial development projects and maintain report efficiencies and construction budgets. These projects require multiple scope management and coordination with clients, technical staff, subcontractors, regulatory agencies, and construction design/contractor entities. Mr. Taylor's due diligence engineering experience as well as Partner's responsiveness and expertise with commercial real estate development engineering create successful developments and client satisfaction on an ongoing basis.

*Beverly Hills Country Club Renovation, Beverly Hills, CA.* A $12 million-dollar renovation project which included a Phase I Environmental Site Assessment, Property Condition Assessment, Seismic Evaluation, ADA Survey, ALTA Survey and a comprehensive roof assessment. Multiple engineering professionals were coordinated and dispatched to the project site to complete due diligence assessments and cost studies associated with the planned renovation of the historic facility. The renovation was successful and exemplified Mr. Taylor's due diligence engineering experience as well as Partner's responsiveness and expertise in commercial real estate evaluation.

*Commercial Office Portfolio, Philadelphia, PA.* A $186 million dollar acquisition project consisting of 29, multi-story commercial office buildings and included Phase I Environmental Site Assessments and Property Condition Assessments with special inspections of HVAC systems, elevators, and roofing systems. Multiple inspectors were coordinated and dispatched to each site within a two-week report completion timeline. Special inspection findings and related repair costs were cross-calculated with generalist inspection reporting and incorporated into the Property Condition Assessment spreadsheets for client/lender review. The acquisition was successful and exemplified Mr. Taylor's project management and negotiation skills, coordination of several in-house engineering professionals and subcontracted elevator consultants as well as Partner's responsiveness and expertise of client/lender's expedited timeline.

*National Cellular Tower Portfolios.* Two multi-million dollar acquisition projects consisting of over 2,400 cellular towers located throughout the United States which included Phase I Environmental Site Assessments. Multiple national inspectors were dispatched to each mountain-top tower within each state. The inspections incorporated the use of guides and four-wheel drive vehicles (primarily Jeeps) to visually inspect each tower. The acquisition project was successful and exemplified Mr. Taylor's project management skills, coordination of dozens of national inspectors, quality control reviews, and responsiveness to client's timeline.

*Grocery Chain Portfolio, various locations throughout OR.* A multi-million-dollar rehabilitation financing project consisting of 25 grocery store properties included Phase I Environmental Site Assessments and ALTA Surveys. Multiple inspectors were dispatched to each site within a two-week turnaround. The financing project was successful and the project exemplified Mr. Taylor's negotiation/client management skills, coordination of inspections, quality control and completion of timely reports as well as the responsiveness and professional acumen of Partner's Engineering Team.

## Affiliations

ASTM Member No. 000216930
Environmental Bankers Association
Risk Management Association, Director, Fresno, CA
Northwest Environmental Business Council

## Speaking

*"Commercial Due Diligence 101", Northwest Environmental Business Council, Northwest Environmental Conference and Tradeshow, Portland, OR.* Commercial Real Estate Risks and Assessments

*"Regulations in Lending", Risk Management Association, Fresno, CA.* Risk Tolerance and Environmental Regulation for Commercial Bankers

*"Water in the Central Valley", Risk Management Association, Fresno, CA.* Contaminated Sites and Environmental Remediation of Commercial Properties

## Contact

ctaylor@partneresi.com