APPENDIX E
Phase I Environmental Site Assessment

This document is designed for double-sided printing to conserve natural resources.

Phase I Environmental Site Assessment

11191 Acacia Parkway
Garden Grove, California 92840
Assessor Parcel Numbers (APNs): 090-143-06 through -017 &
090-143-27, -28, 090-154-56, and 090-154-58

Associated Soils Engineering, Inc.
2860 Walnut Avenue
Signal Hill, California 90755
(562) 426-7990

SCS ENGINEERS

Project No. 01223052.00 | May 2, 2023

3900 Kilroy Airport Way
Long Beach, CA. 90806
(562) 426-9544

Table of Contents

Section Page

EXECUTIVE SUMMARY iii
Summary at a Glance ..... Error! Bookmark not defined.
1 INTRODUCTION 1
Purpose 1
Scope of Services 1
Special Terms and Conditions 2
Limitations and Assumptions 2
Phase I ESA Viability 3
2 GENERAL SITE CHARACTERISTICS 3
Subject Property Location 3
General Subject Property Description 3
Adjoining Site Use 3
Physical Setting 4
Physiographic Setting 4
Geologic Characteristics 4
Hydrogeologic Characteristics 4
3 SITE RECONNAISSANCE 4
General Site Information 4
Potable Water Supply 5
Sewage Disposal System 5
Process Wastewater 5
Hazardous Substances and Petroleum Products 5
Storage Tanks 5
Electrical Equipment (Polychlorinated Biphenyls) 5
Elevators and Other Hydraulic Equipment 5
Pits, Ponds, or Lagoons 5
Wells 5
Natural Drainage 5
Solid Waste Dumping, Landfilling, or Suspected Fill Material 6
Visual Inspection of Adjoining Sites 6
4 INTERVIEWS 6
5 HISTORICAL RESEARCH 6
Subject Property Historical Use Summary 12
Historical Use of Adjoining Sites 12
6 RECORD REVIEW 12
Previous Environmental Reports 12
Chaparral Associates ..... Error! Bookmark not defined.
Ecology Auto Wrecking ..... Error! Bookmark not defined.
Regulatory Agency Records 13
California Environmental Protection Agency 13

Santa Ana Regional Water Quality Control Board 13
Department of Toxic Substances Control 13
South Coast Air Quality Management District 13
Orange County Fire Department Files 13
Orange County Department of Public Works Files 13
California Department of Conservation, Geologic Energy Management Division 14
National Pipeline Mapping System 14
Local Environmental Issues ..... **Error! Bookmark not defined.**
Database Search 14
Property Listings 15
Adjoining Site Listings 15
Other Database Sites 16
Unmappable or Orphan Sites 16
7 USER PROVIDED INFORMATION 16
Title Records 17
Environmental Liens or Activity and Use Limitations 17
Specialized Knowledge or Experience 17
Valuation Reduction for Environmental Issues 17
8 DATA GAPS AND DEVIATIONS 17
9 FINDINGS AND OPINIONS 18
10 CONCLUSIONS 18
11 DECLARATION OF ENVIRONMENTAL PROFESSIONAL 19
12 REFERENCES 20
13 GLOSSARY 21

Appendices

Appendix A Figures 1 through 3
Appendix B Photographs
Appendix C Historical Property and Adjoining Site Use Information
Appendix D Regulatory Agency Review Information
Appendix E EDR Database Report Information
Appendix F Project Personnel Resumes

EXECUTIVE SUMMARY

SCS Engineers (SCS) was retained by Associated Soils Engineering, Inc. to prepare a Phase I Environmental Site Assessment (Phase I ESA) of property located at 11191 Acacia Parkway (the "Subject Property" or "Property"). This assessment was performed in conformance with 40 CFR 312, Standards for Conducting All Appropriate Inquiries, and in general conformance with ASTM E1527-21.

The Property is located on the northeastern corner of Acacia Parkway and South Euclid Street. It is approximately 2.5 acres and encompasses portions of Community Center Park, including an artificial pond, a parking lot for the park, and a portion of a parking lot associated with Garden Grove Fire Station #1.

The Property was undeveloped or agricultural land from at least 1896 through 1902. Multiple structures were noted on the Property from at least 1915 to 1972, when the Property became a vacant lot. The parking lot on the east side of the Property was developed in 1972. The park and artificial pond currently on the Property were developed between 1977 and 1987.

Features of the park observed during the site inspection included the pond on the northwestern side along with statues, art, and memorials throughout the central portion of the park. Benches and chairs were scattered throughout the Property for the public, with bridges extending across the pond, and walkways that loop around the park. The eastern portion of the Property is developed with an associated parking lot for the public and city officials. Another parking lot for visitors to the Garden Grove Fire Station adjoins the Property to the east.

The Garden Grove Fire Station that adjoins the Property to the east is known to have two current underground storage tanks (USTs) that undergo routine inspection, with a former leaking underground storage tank (LUST) that was discovered on the site on May 8, 1992. The cleanup status indicated that the case was closed on October 8, 1992 following a confirmation of closure letter from the Orange County Health Care Agency (OCHCA). Based on the review of available information, it is unlikely that this release has negatively affected the environmental condition of the Property.

Regulatory database information identified few known and suspected contamination sites in the area surrounding the Property. Based on a review of the available information, it is unlikely that any of these sites has negatively affected the environmental condition of the Property.

Conclusions

In summary, SCS performed a Phase I ESA of the 2.5-acre Property located at 11191 Acacia Parkway, Garden Grove, California, in conformance with the scope and limitations of 40 CFR 312 and ASTM E1527-21. Any exceptions or deviations are described in Section 8 of this report.

In the opinion of the Environmental Professionals, this assessment has revealed no recognized environmental conditions, controlled recognized environmental conditions, or significant data gaps in connection with the Property. Further investigation is not recommended.

1 INTRODUCTION

SCS Engineers (SCS) was retained by Associated Soils Engineering, Inc. (the "User") to prepare a Phase I Environmental Site Assessment (Phase I ESA) of a 2.5 acre property located at 11191 Acacia Parkway (the "Subject Property" or "Property"). A location map for the Property is presented as **Figure 1** in **Appendix A**. This assessment was performed in conformance with 40 CFR 312, Standards for Conducting All Appropriate Inquiries (AAI), and in general conformance with ASTM International (ASTM) E1527-21.

PURPOSE

This Phase I ESA is intended to constitute appropriate inquiry into the previous ownership and uses of the Property, as required to support the assertion of the innocent landowner, contiguous property owner, and/or bona fide prospective purchaser defenses to liability (collectively, the landowner liability protections, or LLPs) under the Comprehensive Environmental Response, Compensation, and Liability Act of 1980 (CERCLA, a.k.a. Superfund), as amended by the Superfund Amendments and Reauthorization Act of 1986 (SARA), and the Small Business Liability Relief and Brownfields Revitalization Act of 2002.

The purpose of this investigation was to identify conditions indicative of the presence of hazardous substances as defined in CERCLA Section 101, and petroleum products, in, on, or at the Subject Property due to a release, likely release, or material threat of a future release to the environment.

If known or suspected contamination is identified, a User seeking to maintain LLPs has responsibilities in addition to completion of an AAI-compliant Phase I ESA. These "continuing obligations" include taking "appropriate care" and "reasonable steps" with respect to known or suspected releases of hazardous substances or petroleum products during the term of property ownership. In addition to these requirements under federal law, there are different requirements under state law with respect to liability protections. If warranted, SCS can provide support for clients with continuing obligations, as appropriate.

SCOPE OF SERVICES

This Phase I ESA is based on:

- Interviews with past and/or present owners, operators, and/or occupants of the Property.
- Reviews of federal, tribal, state, and local government records.
- Visual inspection of the Subject Property and adjoining sites performed on February 22, 2023.
- Review of historical Property use information (topographic maps, aerial photographs, fire insurance maps, previous environmental reports, etc.).
- Commonly known or reasonably ascertainable information about the Property (e.g., interviews with appropriate regulatory agency personnel, review of readily available agency files and documents, interviews with other knowledgeable persons, etc.).
- Degree of obviousness of the presence or likely presence of releases or threatened releases of hazardous substances or petroleum products at the Subject Property and the ability to detect releases or threatened releases by appropriate investigation.
- Information provided as a result of the additional inquiries conducted by the User.

- Review of environmental liens, if provided or authorized to obtain by the User.

SPECIAL TERMS AND CONDITIONS

This Phase I ESA for 11191 Acacia Avenue, located in Garden Grove, CA, has been prepared specifically for Associated Soils Engineering, Inc. The report has been prepared in accordance with the care and skill generally exercised by reputable professionals, under similar circumstances, in this or similar localities. No other warranty, express or implied, is made as to the professional opinions presented herein.

No other party, known or unknown to SCS, is intended as a beneficiary of this report. Third parties use this report at their own risk. SCS assumes no liability of any kind with respect to such use. Third party reliance letters may be issued on request to SCS subject to approval of Associated Soils Engineering, Inc. and payment to SCS of a fee for such letters.

LIMITATIONS AND ASSUMPTIONS

The assessment focuses on releases and threatened releases of hazardous substances or petroleum products that could be considered a recognized environmental condition (REC) and/or a liability due to their possible presence in significant concentrations (e.g., above acceptable limits set by applicable regulatory authorities) or due to the potential for contaminant migration through exposure pathways (e.g., soil vapor migration or groundwater ingestion). Materials that may contain substances not currently deemed hazardous by the U.S. Environmental Protection Agency (U.S. EPA) were not considered as part of this study.

Unless specifically included in our scope of services, formal surveys for asbestos-containing materials (ACMs), lead-based paint (LBP), water supply plumbing, mold, indoor air quality, and similar matters are not part of this assessment. SCS did not evaluate the Subject Property for compliance with land use, zoning, wetlands, or similar laws. This report is not intended to be an environmental compliance audit.

Hazardous substances naturally occurring in plants, soils, and rocks (e.g., heavy metals, naturally occurring asbestos, radon, etc.) are not typically considered in a Phase I ESA. Similarly, construction debris (e.g., discarded concrete, asphalt, etc.) is not considered a concern unless observations suggest that hazardous substances are likely to be present in significant concentrations.

Unless otherwise noted, sampling and laboratory analyses of soil, water, air, building materials, or other media, were not performed as part of this investigation. Positive identification of hazardous substances can only be accomplished through sampling and appropriate laboratory analysis.

SCS assumes no responsibility for the accuracy of information obtained from, compiled by, or provided by third-party sources, including regulatory agency listings. SCS assumes that information collected during this Phase I ESA is accurate and correct, unless SCS determines that reliable information exists to the contrary or the information is obviously inaccurate. Additional information subsequently provided, discovered, or produced may alter findings or conclusions made in this Phase I ESA report. Unless warranted, information collected has not been independently validated as part of this assessment. SCS is not responsible for consequences or conditions arising from facts that were not fully disclosed to SCS during the assessment.

PHASE I ESA VIABILITY

This Phase I ESA is based on conditions at the time the individual elements of the report were completed. A Phase I ESA that meets or exceeds the requirements of ASTM E1527-21 and 40 CFR 312 is presumed to be viable when it is conducted within 180 days of the date of the intended transaction (acquisition, lease, refinance, etc.). The completion dates for the Phase I ESA components with a 180-day shelf life are identified below.

Component of Phase I ESA with Shelf Life Requirement	Completion Date
Interviews	February 22, 2023
Review of Governmental and Historical Records	February 14, 2023
Visual Inspection	February 22, 2023
Declaration of Environmental Professional	May 2, 2023
Environmental Lien Search	Not provided by User

2 GENERAL SITE CHARACTERISTICS

SUBJECT PROPERTY LOCATION

The Property is located at the northeastern corner of Acacia Parkway and South Euclid Street. It has been assigned Orange County tax assessor parcel numbers (APNs) 090-143-06 through -017 and portions of APNs 090-143-27, -28, 090-154-56, and 090-154-58. An APN map is provided as **Figure 2** in **Appendix A**.

GENERAL SUBJECT PROPERTY DESCRIPTION

The Property is approximately 2.5 acres and encompasses portions of Community Center Park, including an artificial pond, a parking lot for the park, and a portion of a parking lot associated with the Garden Grove Fire Station #1.

ADJOINING SITE USE

- North – The Orange County Library of Garden Grove adjoins the Property to the north (11200 Stanford Ave). Garden Grove High School (11271 Stanford Avenue) is located across the street to the north.
- South – Acacia Parkway, beyond which are Garden Grove City Hall (11222 Acacia Parkway) and an unnamed building and associated parking lot (12860 South Euclid Street) adjoins the Property to the south.
- East – Garden Grove Fire Station #1 (11261 Acacia Parkway) and Garden Grove Police Station (11301 Acacia Parkway) adjoins the Property to the East.
- West – Euclid Street, beyond which is the Acacia Park condominium complex (11242 Acacia Parkway) and First Baptist Church of Garden Grove (12761 South Euclid Street) adjoins the Property to the west.

PHYSICAL SETTING

Physiographic Setting

According to the U.S. Geological Survey (USGS), Los Alamitos, California 7.5-minute topographic maps, the Property is located in the west region of Orange County at an elevation of approximately 90 feet above mean sea level. Site topography is generally flat with a slight regional slope to the west. The Pacific Ocean is located approximately 8.4 miles southwest of the Property.

Geologic Characteristics

According to geologic maps of the area, near surface soils in the city of Stanton are composed of recent alluvium, including unconsolidated stream, river channel, and alluvial fan deposits.

Hydrogeologic Characteristics

According to information reviewed on the State Water Resources Control Board (SWRCB) GeoTracker website for the Chevron site (GeoTracker Listing No: T0605901662), located approximately 0.15 miles southwest of the Property, groundwater was encountered at depths between 27 and 30 feet below ground surface (bgs) in January 2014. Groundwater flow direction for the Chevron site was reportedly to the southwest wih a relatively flat gradient of 0.012 foot/foot. Based on proximity and its comparable elevation, similar groundwater depth and flow direction are anticipated at the Property.

3 SITE RECONNAISSANCE

Maddie Peterson of SCS conducted a reconnaissance of the Property and surrounding area on February 22, 2022. An aerial image showing the Property is provided as **Figure 3** in **Appendix A**. Photographs taken during the site reconnaissance are included in **Appendix B**. The site consists of a public community park with an artificial pond on the northwestern side of the Property. The park includes features such as statues and memorials, benches and chairs for the public, bridges extending across the pond, and walkways that loop around the park. To the east of the property is a parking lot for the public, city officials, and visitors to the fire station that adjoins the Property to the east. No limitations to access to the Property were encountered, as this was a public space.

GENERAL SITE INFORMATION

Access to the Property was not provided by a specific person or company, as this space is open to the public. The Garden Grove Community Center park was constructed between 1977 and 1987. The main entrance is found on the south side of the property that leads to the parking lot for the public, Garden Grove Civic Center, and City Hall employees. To the east of that parking lot is another parking lot for visitors to the Garden Grove Fire Station and Police Department. Staining from drips of automobile oil was noted in some parking lot spaces. Asphalt patching was also observed in the eastern portion of the Garden Grove Fire Station parking lot.

The northwestern portion of the Property is occupied by an artificial pond. The park offers other features such as walkways, bridges across the pond, and large chairs/benches for use by the public. A concrete vault that houses pumps related to the artificial pond is also located on the Property.

Evidence of recent soil investigation were noted on the southeastern portion of the park grass and the southwestern end of the parking lot next to the park. DigAlert and utility markings were also

present on the southern and western perimeters of the Property, as well as on water meters and sprinklers scattered throughout the Property. It is our understanding that these markings were for a geotechnical evaluation.

POTABLE WATER SUPPLY

Drinking water is not currently supplied to the Property.

SEWAGE DISPOSAL SYSTEM

Sanitary wastewater is directed to the municipal sanitary sewer.

PROCESS WASTEWATER

The Property does not generate wastewater as part of its business activities.

HAZARDOUS SUBSTANCES AND PETROLEUM PRODUCTS

No hazardous substances or hazardous wastes were observed at the Property.

STORAGE TANKS

No evidence (fill ports, vent lines, or dispensers) of underground storage tanks (USTs) was observed on the Property. No aboveground storage tanks (ASTs) were observed on the Property.

ELECTRICAL EQUIPMENT (POLYCHLORINATED BIPHENYLS)

One small dry-type transformer providing power for the outdoor lights was found on the southwestern side of the Property, near the concrete vault housing pumps for the artificial pond.

ELEVATORS AND OTHER HYDRAULIC EQUIPMENT

No elevators or other hydraulic equipment were observed at the Property.

PITS, PONDS, OR LAGOONS

The site has an artificial pond located on the northwestern portion of the Property.

WELLS

No water supply wells or groundwater monitoring wells were observed on the Property or in the immediately surrounding area.

NATURAL DRAINAGE

Natural waterways are not currently located on the Property. A storm drain was noted on the southeastern side of the Property, with no evidence of a clarifier present. Stormwater at the Property infiltrates into the ground or flows overland to the adjoining streets, ultimately joining the municipal storm sewer.

SOLID WASTE DUMPING, LANDFILLING, OR SUSPECTED FILL MATERIAL

No indication of solid waste dumping, landfilling or buried material was observed during the site reconnaissance.

VISUAL INSPECTION OF ADJOINING SITES

SCS viewed the adjoining sites from the Property and/or publicly accessible areas (e.g., public roadways, etc.).

The Garden Grove Fire Station, on the adjoining site to the east, appeared to have some patching on the asphalt in front of the gate to the employee parking lot. A vent pipe associated with the fire station's USTs was observed offsite to the east of the Property.

4 INTERVIEWS

SCS interviewed Mr. Greg Blodgett of the City of Garden Grove by telephone. He was not aware of any areas of environmental concern associated with the current or historical uses of the Property. He confirmed that the fire station USTs are located offsite to the east of the Property.

5 HISTORICAL RESEARCH

Site history was evaluated from the following sources:

- Historical aerial photographs provided by Environmental Data Resources (EDR; February 15, 2023).
- Historical U.S. Geological Survey (USGS) topographic maps provided by EDR (February 14, 2023).
- Sanborn Fire Insurance maps obtained from the EDR-Sanborn collection (February 14, 2023).
- A city directory review report provided by EDR (February 14, 2023).

Copies of aerial photographs, topographic maps, city directories, selected building permit records, and Sanborn maps are included in **Appendix C**.

Year	Description	Source
1896, 1898, 1901, 1902	Property and adjoining sites were shown to be undeveloped.	Topographic map
1915	A small dwelling and barn were depicted on the southeastern corner of the Property. Multiple dwellings were depicted on the adjoining sites to the west, south, and east. Two churches were depicted on the adjoining sites to the northwest and southwest.	Sanborn map
1922	Multiple new dwellings and an automobile garage at a dwelling were depicted on the eastern side of the	Sanborn map

	Property. Portions of two dwellings were depicted on the northwestern corner of the Property. Multiple new dwellings and automobile garages were depicted on the surrounding adjoining sites.	
1929	The Property was occupied by several dwellings and automobile garages at those dwellings. Several new dwellings and associated automobile garages were depicted on the surrounding adjoining sites. Garden Grove High School is shown on the next block to the north.	Sanborn map
1932	No significant changes were noted on the Property from the 1929 Sanborn map.	Sanborn map
1935	Multiple structures were depicted on the Property. New roads were constructed surrounding the Property. Multiple new structures were built on the adjoining sites.	Topographic map
1938	Multiple residential structures, vacant lots, and vegetation were depicted on the Property. A vacant lot was depicted on the western side of the adjoining site to the north. Multiple structures and vegetation were noted on the adjoining sites.	Aerial photo
1942	A structure was shown at the southwestern portion of the Property. Undeveloped land was depicted on the adjoining site to the west. Three structures were depicted on the adjoining block to the south. Four structures were depicted on the adjoining block to the east. One structure was depicted on the adjoining block to the north.	Topographic map
1947	Multiple structures (appear to be residential) and vegetation were depicted on the Property. Multiple structures, vegetation, and a vacant lot were noted on the southwestern side of the adjoining site to the north. Multiple structures and vegetation were depicted on the adjoining sites to the west, south, and east.	Aerial photo
1949	Multiple structures were noted on the Property.	Topographic map

	Multiple new structures were noted on the surrounding adjoining sites.	
1950	No significant changes were noted on the Property from the 1949 topographic map. No significant changes were noted on the adjoining sites from the 1949 topographic map. Jack Conaway was listed as an occupant at the adjoining site to the south (11222 Acacia Parkway).	Topographic map, City directory
1953	No significant changes were noted on the Property from the 1947 aerial photo. No significant changes were noted on the adjoining sites from the 1947 aerial photo.	Aerial photo
1955	Ford L E Gene was listed as an occupant at the adjoining site to the south (11222 Acacia Parkway).	City directory
1963	No significant changes were noted on the Property from the 1947 aerial photo. No significant changes were noted on the adjoining sites from the 1947 aerial photo.	Aerial photo
1965	No site-specific details were noted on the Property on the 1965 topographic map. The area was identified as urban. A church was noted on the adjoining sites to the north and southwest.	Topographic map
1966	Mrs. Vivian Patterson was listed as an occupant of the adjoining site to the east (11301 Acacia Parkway). Buell R E was listed as an occupant at the adjoining site to the east (11261 Acacia Parkway). Johnson Joyce was listed as an occupant at the adjoining site to the west (11242 Acacia Parkway).	City directory
1970	Garden Grove, Orange, Adult Reference Service, and Audio Visual Film Service was listed as an occupant at the adjoining site to the north (11200 Stanford Avenue).	City directory
1972	No site-specific details were noted on the Property on the 1972 topographic map. The aerial photo and topographic map show the new alignment of Euclid Street, and also noted on the aerial was undeveloped vacant land on the west side of the Property. A new parking lot was also noted on the east side of the Property. A new building (what is now the Orange County Public Library – Garden Grove branch) and associated	Topographic map, Aerial photo

	parking lot were noted on the adjoining site to the north. A vacant lot, buildings, and vegetation were noted on the adjoining site to the northeast. A new building (what is now the Garden Grove Fire Station) was developed on the adjoining site to the east. The eastern portion of the adjoining site to the west were paved to form Euclid Street.	
1974	No readily discernable changes to the Property and adjacent areas.	Topographic map
1975	Guptil William Wendy was listed as an occupant at the adjoining site to the south (11222 Acacia Parkway). Civic Center Library was listed as an occupant at the adjoining site to the north (11200 Stanford Avenue). First Baptist Church of Garden Grove was listed as an occupant at the adjoining site to the west (12761 Euclid Street).	City directory
1977	Aerial photographs showed that structures that previously occupied the Property had been demolished, and the Property became a vacant lot. The parking lot on the east side of the Property remained. The north side of the adjoining site to the north was under development, however the associated parking lot remained. A vacant lot was depicted on the adjoining sites to the northeast and south. A new building was constructed on the adjoining site to the southeast, of what is now Garden Grove City Hall.	Aerial photo
1980	Business Office, Dial A Lift, Dial a Ride y, Orange County Transit District Bus Info, South Coast Transit Corp, Westminster Easyrider, Buena Park Easyrider, Business Office, TTY For Impaired Hearing, and Orange Easyrider were listed as occupants at the adjoining site to the south (11222 Acacia Parkway). First Baptist Church of Garden Grove was listed as an occupant at the adjoining site to the west (12761 Euclid Street).	City directory
1981	No site specific details were noted on the Property on the 1981 topographic map. A structure was noted on the adjoining site to the north. Two structures were noted on the north and south sides of the adjoining site to the east. Multiple structures were depicted on the adjoining site to the south.	Topographic map
1986	Buena Park Easyrider, Business Office, Orange Easyrider, and South Coast Transit Corp were listed as	City directory

	occupants at the adjoining site to the south (11222 Acacia Parkway). Garden Grove Ofc was listed as an occupant at the adjoining site to the south (12860 Euclid Street). First Baptist Church of Garden Grove was listed as an occupant at the adjoining site to the west (12761 Euclid Street).	
1987	A new park with an artificial pond was noted on the west side of the Property. The east side of the Property had a new parking lot and a portion of the parking lot for the Garden Grove Fire Station. A large parking lot was developed on the eastern side of the adjoining site to the north. New landscaping was also noted on the southern portion of the adjoining site to the north. New buildings/condominiums were developed on the adjoining site to the west. New landscaping was developed on the adjoining site to the northeast. Two new buildings and an associated parking lot were developed on the adjoining site to the south.	Aerial photo
1991	Buena Park Easyrider, Dial A Ride, Orange Easyrider, South Coast Transit Corp, and Westminster Easyrider were listed as occupants on the adjoining site to the south (11222 Acacia Parkway). Garden Grove Ofc was listed as an occupant at the adjoining site to the south (12860 Euclid Street). First Baptist Church of Garden Grove was listed as an occupant at the adjoining site to the west (12761 Euclid Street).	City directory
1994	Additional landscaping and trees were present at the park on the west side of the Property. Additional trees and landscaping were present at the adjoining site to the north. Trees and vegetation were noted surrounding the buildings on the adjoining sites to the west and south. A vacant lot was noted on the adjoining site to the southwest. Fullerton Savings & Loan Assn was listed as an occupant at the adjoining site to the south (12860 Euclid Street). First Baptist Church of Garden was listed as an occupant at the adjoining site to the west (12761 Euclid Street).	Aerial photo, City directory
1995	No significant changes from the 1994 aerial photo were noted on the Property or adjoining sites. Buena Park Easyrider, Dial A Ride, Orange Easyrider, South Coast Transit Corp, and Westminster Easyrider were listed as occupants at the adjoining site to the	Aerial Photo, City directory

	south (11222 Acacia Parkway). Multiple police department listings were listed as occupants at the adjoining site to the east (11301 Acacia Parkway). Garden Grove Ofc and Fullerton Main Ofc were listed as occupants at the adjoining site to the south (12860 Euclid Street). First Baptist Church of Garden Grove and Holy Light Mission Church were listed as occupants at the adjoining site to the west (12761 Euclid Street).	
1999	Multiple City of Garden Grove public services were listed as occupants at the adjoining site to the south (11222 Acacia Parkway). Multiple emergency departments such as fire/police, and other city services were listed as occupants at the adjoining site to the east (11301 Acacia Parkway). Fullerton Savings & Loan Association was listed as an occupant at the adjoining site to the south (12860 Euclid Street). First Baptist Church of Garden Grove, Holy Light Mission Church, and Middle Eastern Baptist Church of Orange County were listed as occupants at the adjoining site to the west (12761 Euclid Street).	City directory
2004	Mary Preissler, Garden Grove Sanitary District, Garden Grove Youth Employment Service were listed as occupants at the adjoining site to the south (11222 Acacia Parkway). City of Garden Grove PLC Dept was listed as an occupant at the adjoining site to the east (11301 Acacia Parkway). Joe Peterson was listed as an occupant at the adjoining site to the south (12860 Euclid Street). First Baptist Church of Garden Grove, Holy Light Mission Church, and Middle Eastern Baptist Church of Orange County were listed as occupants at the adjoining site to the west (12761 Euclid Street).	City directory
2005	No changes to the Property from the 1995 aerial photo. A new building was constructed on the adjoining site to the southwest.	Aerial photo
2009	No significant changes from the 2005 aerial photo were noted on the Property or adjoining sites. City of Garden Grove, and GG City Business Operations Tax were listed as occupants at the adjoining site to the south (11222 Acacia Parkway). Garden Grove City Water Service, Garden Grove Police Department, Family Youth Outreach Program, and Garden Grove City Traffic Signal were listed as occupants at the adjoining site to the east (11301 Acacia Parkway). First Baptist Church of Garden Grove	Aerial photo, City directory

	was listed as an occupant at the adjoining site to the west (12761 Euclid Street).	
2012	No significant changes from the 2005 aerial photo were noted on the Property or adjoining sites. The 2012 topographic map notes a fire station on the adjoining site to the east.	Aerial photo, topographic map
2014	City of Garden Grove and Dish Network were listed as occupants at the adjoining site to the south (11222 Acacia Parkway). Fullerton Community Bank was listed as an occupant at the adjoining site to the south (12860 Euclid Street). First Baptist Church was listed as an occupant at the adjoining site to the west (12761 Euclid Street).	City directory
2015	The 2015 topographic map does not include Site-specific details. The 2015 topographic map noted a police station built on the eastern side of the adjoining site to the east.	Topographic map
2016	No significant changes from the 2005 aerial photo were noted on the Property or adjoining sites.	Aerial photo
2018	No significant changes from the 2015 topographic map were noted on the Property or adjoining sites.	Topographic maps
2020	No significant changes from the 2005 aerial photo were noted on the Property or adjoining sites.	Aerial photo

SUBJECT PROPERTY HISTORICAL USE SUMMARY

The Property was undeveloped or agricultural land from at least 1896 through 1902. Multiple residential structures were noted on the Property from at least 1915 to 1972, when the Property became a vacant lot. The parking lot on the east side of the Property was developed in 1972. The park and artificial pond currently on the Property was developed between 1977 and 1987.

HISTORICAL USE OF ADJOINING SITES

Multiple structures were noted on the adjoining sites from at least 1896 to 1965. The Orange County Public Library – Garden Grove branch that adjoins the current Property to the north was constructed around 1972, along with the Garden Grove Fire Station that adjoins the Property to the east. New buildings/condominiums that are now the Acacia Park condominiums were constructed on the adjoining site to the west between 1977 and 1987. During that same time frame, two new buildings (one of which is currently Garden Grove City Hall and the other 12860 South Euclid Street) and an associated parking lot were constructed.

6 RECORD REVIEW

PREVIOUS ENVIRONMENTAL REPORTS

No previous environmental reports were provided to SCS.

REGULATORY AGENCY RECORDS

Local regulatory agencies and other sources were reviewed in an effort to identify any known or suspected contamination sites or incidents of hazardous waste storage or disposal, which might have resulted in soil and/or groundwater contamination, or volatile organic compound (VOC) vapor migration to the Subject Property. Generally, this includes records for the Property and adjacent parcels, although relevant information for other sites of possible interest in the area (up to one mile) may also be included. Within Garden Grove, the Orange County Department of Public Works generally acts as the lead enforcement agency for UST compliance. If a tank has leaked and groundwater contamination is suspected, the Santa Ana Regional Water Quality Control Board (SARWQCB) generally becomes the lead agency in supervising contaminant characterization and cleanup.

California Environmental Protection Agency

The Property is not a listed site on the California Environmental Protection Agency (CalEPA) Regulated Site Portal website (**Appendix D**).

Santa Ana Regional Water Quality Control Board

The Property does not appear as a listed site on the State Water Resources Control Board (SWRCB) GeoTracker website. Recent SARWQCB case files, if any, would be listed on this website (**Appendix D**).

Department of Toxic Substances Control

The Property does not appear as a listed site on the California Department of Toxic Substances Control (DTSC) EnviroStor website. Recent DTSC case files, if any, would be listed on this website (**Appendix D**).

A request to review DTSC files was submitted and no files were found for the addresses associated with the Property (**Appendix D**).

South Coast Air Quality Management District

The Property does not appear as a listed facility on the South Coast Air Quality Management District (AQMD) online Facility INformation Detail (FIND) website (**Appendix D**).

Orange County Fire Department Files

SCS reviewed the OCFA list of active and inactive Certified Unified Program Agency (CUPA)-regulated Hazardous Materials Site lists for addresses associated with the Property. The Property address does not appear on the lists. The OCFA has stated that if an address does not appear on its lists, it does not have files associated with that address.

Orange County Department of Public Works Files

SCS reviewed the Oramge County Department of Public Works (LACDPW) Online File Review website and no files were found for the Property address (**Appendix D**).

California Department of Conservation, Geologic Energy Management Division

Available oil and gas well maps from the California Department of Conservation, Geologic Energy Management Division (CalGEM) were reviewed to identify oil and gas wells on the Property or in the nearby area. According to the CalGEM Well Finder online database, the Property is not located within the boundaries of a delineated oil and gas field.

A map showing the location of the Property relative to nearby oil and gas wells is provided in **Appendix D.** One oil and gas production well was drilled approximately 0.43 miles to the southwest of the Property. It is identified as a dry, plugged well. No other oil or gas wells were identified within one mile of the Property. Based on the available information, no significant environmental impacts to the Property are anticipated from oil and gas wells.

National Pipeline Mapping System

SCS reviewed the National Pipeline Mapping System (NPMS) website for the Property and surrounding area to identify any hazardous materials pipelines. The NPMS is a geographic information system (GIS) created by the U.S. Department of Transportation, Pipeline and Hazardous Materials Safety Administration (PHMSA), and Office of Pipeline Safety (OPS) in cooperation with other federal and state governmental agencies and the pipeline industry. The NPMS consists of geospatial data, attribute data, public contact information, and metadata pertaining to the interstate and intrastate hazardous liquid trunklines and hazardous liquid low-stress lines, as well as gas transmission pipelines, liquefied natural gas (LNG) plants, and hazardous liquid breakout tanks (tanks that receive and store liquids transported by pipeline) jurisdictional to PHMSA. The nominal accuracy of geospatial data in the NPMS is +/-500 feet. The NPMS does not contain information on interconnects, pump and compressor stations, valves, direction of flow, capacity, throughput, or operating pressure. In addition, distribution and gathering pipelines are not included in the NPMS.

The NPMS is built from data submitted by pipeline, LNG plant, and breakout tank facility operators. Since 2002, transmission pipeline and LNG plant facility operators are required to submit mapping information to the NPMS and to update their submissions annually. Breakout tank operators are able to submit data to the NPMS on a voluntary basis.

Based on review of the NPMS website, two Southern California Gas Co. natural gas transmission pipelines (Pipeline ID Nos.: 38 and 212) are located along Lampson Avenue, approximately 0.6 miles to the north of the Property (**Appendix D**). The website does not contain any information about releases from these pipelines. Based on the available information, no negative environmental affects to the Property are anticipated from these pipelines.

DATABASE SEARCH

A database search for sites listed on various federal, state, tribal, and local databases in the area around the Property was obtained from EDR (February 14, 2023). A description of each of the databases searched is included in the report, which is attached as **Appendix E**. Among the databases included in the EDR report are NPL (federal, tribal, and state-equivalent), proposed and delisted NPL, CORRACTS (RCRA facilities subject to corrective actions), hazardous waste sites identified for investigation or remediation (SEMS [Superfund Enterprise Management System, formerly known as CERCLIS], State CERCLIS, VCP, Brownfields, etc.), LUST, sites with engineering controls, former CERCLIS (NFRAP), RCRA and state hazardous waste generators, ERNS, SWLF, USTs, and Toxic Pits.

Review of these records satisfies all requirements as set forth in 40 CFR Section 312.26 (b) and (c) with regard to the review of federal, tribal, and state government records of databases of such government records and local government records and databases of such records pertaining to both the Property and the nearby or adjoining properties. Further, the search distances for each particular database are as specified in 40 CFR 312.26 and ASTM E1527-21.

Any known or suspected contaminated sites included on these lists within 0.25 miles of the Property are discussed in the following text. As a general rule, sites beyond 0.25 miles are not anticipated to impact a site significantly. Any sites beyond 0.25 miles with a high potential to impact the Property are also discussed. Please note: the distances and directions listed in this report have been field verified and might not always match those in the EDR report.

Sites such as TSD facilities, hazardous waste generators, HAZNET, FINDS, SQGs, LQGs, USTs, HIST UST, RCRA violations, and TRIS facilities with toxic chemical releases (generally in accordance with permitting requirements - into the air, water, or land as reported under SARA Title III) use or store hazardous materials and thus may pose a potential problem in the event of a spill or leak. However, unless these sites also appear in an agency list of contaminated sites, there is no evidence of any problems at this time. Therefore, sites on these lists will not be discussed unless on or in close proximity to the Property.

Please refer to **Appendix E** for further information on these sites.

Property Listings

The Subject Property is not listed in any of the databases searched by EDR.

Adjoining Site Listings

The following adjoining sites appear in the EDR database report:

Police/Fire #1, Police/Fire, Public Safety Building, Garden Grove Police, 11301 Acacia Parkway (adjacent to the east) – HIST UST, CERS TANKS, CERS, UST, LUST, SWEEPS US, CA FID UST, Cortese, HIST Cortese – According to a review of available information on the GeoTracker website, a UST leak was discovered on May 8, 1992 with a potential contaminant of concern being diesel fuel. According to Orange County public records, one 1,000-gallon UST and 380 feet of piping that connected the UST to the dispensers were removed. Six soil samples were taken under the piping and one sample was taken under the UST. All samples except for two under the piping were non-detect (ND) for total petroleum hydrocarbons (TPH) and benzene, toluene, ethylbenzene, and xylenes (BTEX). The two samples that were slightly over limits were excavated 2-4 feet, and resampled. The samples were then ND for TPH and BTEX. The excavated contaminated soil was taken off site and remediated at a later date. The cleanup status indicated that the case was closed on October 8, 1992 following a confirmation of closure letter from the Orange County Health Care Agency (OCHCA). This facility is currently on the UST database for having one 10,000-gallon and one 2,000-gallon double-walled fiberglass UST on site. According to OCHCA records, these tanks currently undergo routine inspection, with no current violations reported. It is also listed as a chemical storage facility for storing gasoline and diesel fuel on site, as these USTs are used for motor vehicle/emergency vehicle fueling. Considering the current regulatory status and distance of the fueling operations from the Property, SCS does not anticipate that this adjacent use has affected the Property.

Other Database Sites

The EDR report provides a summary table of regulatory database sites within specified distances of the Property, including standard environmental records, additional environmental records, high risk historical records, and recovered governmental records. This summary table is provided beginning on Page 4 of the EDR report (**Appendix E**).

Several sites located within 0.25 miles of the Property are listed in databases associated with known releases of hazardous substances such as LUST, SLIC, ENVIROSTOR, DEED, CHMIRS, TRIS, and ICIS, but are located relatively cross- or downgradient, or based on case status and/or distance are not anticipated to negatively affect the environmental condition of the Property. Several sites located within 0.25 miles also appear in databases not typically associated with documented releases, such as RCRA-LQG, RCRA-SQG, HAZNET, ECHO, EDR FINDS, HIST UST, Los Angeles Co. HMS, SWEEPS UST, HIST CORTESE, CA FID UST, UST, NPDES, RCRA NonGen/NLR, CERS TANKS, CERS, UST, Cortese, CERS HAZ WASTE, CIWQS, HWTS, EDR Hist Auto, FINDS, ECHO, RCRA-VSQG, EMI, DRYCLEANERS, SWRCY, Orange Co Industrial Site, SWF/LF, and SCH. Based on a review of the database information, none of these sites are known to have any contamination at this time; therefore, none are anticipated to have negatively affected the environmental condition of the Property. None of the sites situated beyond 0.25 miles are anticipated to have impacted the Property.

In addition to the adjacent site listings discussed above, SCS identified the following sites of concern within 0.25 miles of the Property:

Chevron #9-2153, **Chevron 92153**, **92153**, **Chevron**, 11162 Garden Grove Boulevard (southwest, down-gradient) – UST, SWEEPS UST, RCRA NonGen/NLR, HIST UST, LUST, Cortese, CERS, CA FID UST, HIST Cortese – This site is located approximately 0.17 miles southwest of the Property. According to documents found on GeoTracker, information suggests that there was a release of gasoline, MTBE/TBA/other fuel oxygenates from the used-oil UST at the remote fill drain area in the lube bay. After discovering the leak, Chevron excavated and removed the impacted soil at this site in 1993. In the years following, the site has been subjected to routine groundwater monitoring. Considering the nature of the impacts (fuel hydrocarbons), distance from the Property (over 700 feet), and downgradient location, no environmental impact to the Property is anticipated from this site.

Unmappable or Orphan Sites

One unmappable site was identified in the EDR report. Unmappable sites cannot be plotted due to inaccurate or incomplete addresses. Based on review of the provided data, including the estimated location of the unmappable site in relation to the Property, it appears unlikely that the unmappable site has adversely affected the environmental condition of the Property.

7 USER PROVIDED INFORMATION

The following information is the responsibility of the User (40 CFR 312.22) and is not included in this Phase I ESA:

- Identification of environmental cleanup liens against the Subject Property.
- Specialized knowledge or experience of the User.
- The relationship of the purchase price to the fair market value of the Subject Property.

A User Questionnaire was not returned to SCS for inclusion in the report. The User provided no information beyond what is discussed above.

TITLE RECORDS

No title report was provided to SCS for review.

ENVIRONMENTAL LIENS OR ACTIVITY AND USE LIMITATIONS

No information regarding environmental liens or activity and use limitations was provided to SCS. No environmental liens or activity/use limitations were identified by SCS during the course of this assessment.

SPECIALIZED KNOWLEDGE OR EXPERIENCE

No specialized knowledge regarding the Property was provided to SCS by the User.

VALUATION REDUCTION FOR ENVIRONMENTAL ISSUES

No property valuation information was provided to SCS.

8 DATA GAPS AND DEVIATIONS

Certain other limitations could affect the accuracy and completeness of this report, as follows:

- Site Access Limitations – None
- Physical Obstructions to Observations – None
- Outstanding Information Requests – None
- Historical Data Sources Failure – None
- Other Limitations – Interviews were not conducted as part of this Phase I. Based on the information from other sources and past use either for residential purposes or a park, SCS does not consider this limitation to be significant.

9 FINDINGS AND OPINIONS

Based on the scope of work performed, SCS finds the following:

The Property is located on the northeastern corner of Acacia Parkway and South Euclid Street. It is approximately 2.5 acres and encompasses portions of Community Center Park, including an artificial pond, a parking lot for the park, and a portion of a parking lot associated with Garden Grove Fire Station #1.

The Property was undeveloped or agricultural land from at least 1896 through 1902. Multiple structures were noted on the Property from at least 1915 to 1972, when the Property became a vacant lot. The parking lot on the east side of the Property was developed in 1972. The park and artificial pond currently on the Property were developed between 1977 and 1987.

Features of the park observed during the site inspection included the pond on the northwestern side along with statues, art, and memorials throughout the central portion of the park. Benches and chairs were scattered throughout the Property for the public, with bridges extending across the pond, and walkways that loop around the park. The eastern portion of the Property is developed with an associated parking lot for the public and city officials. Another parking lot for visitors to the Garden Grove Fire Station adjoins the Property to the east.

The Garden Grove Fire Station that adjoins the Property to the east is known to have two current underground storage tanks (USTs) that undergo routine inspection, with a former leaking underground storage tank (LUST) that was discovered on the site on May 8, 1992. The cleanup status indicated that the case was closed on October 8, 1992 following a confirmation of closure letter from the Orange County Health Care Agency (OCHCA). Based on the review of available information, it is unlikely that this release has negatively affected the environmental condition of the Property.

Regulatory database information identified few known and suspected contamination sites in the area surrounding the Property. Based on a review of the available information, it is unlikely that any of these sites has negatively affected the environmental condition of the Property.

10 CONCLUSIONS

In summary, SCS performed a Phase I ESA of the 2.5 acre Property located at 11191 Acacia Parkway, Garden Grove, California, in conformance with the scope and limitations of 40 CFR 312 and ASTM E1527-21. Any exceptions or deviations are described in Section 8 of this report.

In the opinion of the Environmental Professionals, this assessment has revealed no recognized environmental conditions, controlled recognized environmental conditions, or significant data gaps in connection with the Property. Further investigation is not recommended.

11 DECLARATION OF ENVIRONMENTAL PROFESSIONAL

This Phase I ESA report for the Property located at 11191 Acacia Parkway, Garden Grove, CA. dated May 2, 2023, was prepared by Maddie Peterson and Justin Rauzon and reviewed by Julio Nuno.

We declare that, to the best of my professional knowledge and belief, we meet the definition of Environmental Professional as defined in §312.10 of 40 CFR 312. We have the specific qualifications based on education, training, and experience to assess a property of the nature, history, and setting of the subject property. We have developed and performed the all appropriate inquiries in conformance with the standards and practices set forth in 40 CFR Part 312. The resumes for the individuals below are included in **Appendix F.**



Justin Rauzon, REPA
Senior Project Manager
SCS ENGINEERS



Julio Nuno, REPA
Project Director
SCS ENGINEERS

12 REFERENCES

ASTM International, November 1, 2021. Standard Practice for Environmental Site Assessments: Phase I Environmental Site Assessment Process, Designation: E1527-21.

California Department of Conservation, Division of Oil, Gas, and Geothermal Resources, 5816 Corporate Avenue, Suite 200, Cypress, CA 90630-4731, (714) 816-6847.

California Department of Conservation, Geologic Energy Management Division (CalGEM) Website: http://www.conservation.ca.gov/dog/Pages/Index.aspx.

California Department of Conservation, Division of Oil, Gas, and Geothermal Resources, 1991. *California Oil and Gas Fields, Volume II, Southern, Central Coastal, and Offshore California*.

California Department of Health Services (CDHS), Updated February 2016. *California Indoor Radon Test Results*: https://www.cdph.ca.gov/Programs/CEH/DRSEM/CDPH%20Document%20Library/EMB/Radon/Radon%20Test%20Results.pdf

California Department of Toxic Substance Control (DTSC) EnviroStor Website: https://www.envirostor.dtsc.ca.gov/public/.

California Environmental Protection Agency (CalEPA), Site Portal Website: https://siteportal.calepa.ca.gov/nsite/.

California Environmental Protection Agency, State Water Resources Control Board (SWRCB), GeoTracker Website: http://geotracker.waterboards.ca.gov/.

Environmental Data Resources, Inc. (EDR), www.edrnet.com, (800) 352-0050.

Federal Register, The Daily Journal of the United States Government, December 15, 2022. Environmental Protection Agency, 40 CFR Part 312, Standards and Practices for All Appropriate Inquiry. Volume 87, No. 240. Action: Final Rule.

National Pipeline Mapping System (NPMS) Website: https://www.npms.phmsa.dot.gov/PublicViewer/.

Public Records Requests - Orange County. (n.d.). Retrieved March 10, 2023, from https://orangecounty.nextrequest.com/requests

Santa Ana Regional Water Quality Control Board (SARWQCB). 3737 Main Street, Suite 500, Riverside, California 92501, (951) 782-4130.

South Coast Air Quality Management District (AQMD), Facility INformation Detail (FIND) website: http://www3.aqmd.gov/webappl/fim/prog/search.aspx.

13 GLOSSARY

AAI – All Appropriate Inquiry

AUL – Activity and Use Limitations

BER – Business environmental risk. As defined in ASTM E1527-21, a risk which can have a material environmental or environmentally-driven impact on the business associated with the current or planned use of commercial real estate, not necessarily related to those environmental issues required to be investigated in the ASTM E1527-21 practice.

BTEX – Benzene, toluene, ethylbenzene, and total xylenes

CERCLA – Comprehensive, Environmental Response, Compensation, and Liability Act

CERCLIS – Comprehensive Environmental Response, Compensation, and Liability Information System

CFR – Code of Federal Regulations

CORRACTS – Corrective Action Against Responsible Parties at a RCRA site

CREC – Controlled Recognized Environmental Condition. As defined in ASTM E1527-21, a recognized environmental condition affecting the subject property that has been addressed to the satisfaction of the applicable regulatory authority, or authorities with hazardous substances or petroleum products allowed to remain in place subject to implementation of required controls (for example, activity use limitations, or other property use limitations).

De Minimis Condition – A condition related to a release that generally does not present a threat to human health or the environment and that generally would not be the subject of an enforcement action if brought to the attention of appropriate governmental agencies. A condition determined to be a *de minimis condition* is not a recognized environmental condition nor a controlled recognized environmental condition.

DTSC – California EPA Department of Toxic Substances Control

EDR – Environmental Data Resources, Inc.

ERNS – Emergency Response Notification System

ESA – Environmental Site Assessment

FINDS – Facility Index System

HAZNET – California EPA Hazardous Waste Facility and Manifest Data

HREC – Historical Recognized Environmental Condition. As defined in ASTM E1527-21, a previous release of hazardous substances or petroleum products affecting the subject property that has been addressed to the satisfaction of the applicable regulatory authority or authorities and meeting unrestricted use criteria established by the applicable regulatory authority or

authorities without subjecting the subject property to any controls (for example, activity use limitations or other property use limitations).

LQG – Large Quantity Hazardous Waste Generator

LUST – Leaking Underground Storage Tank

MCL – Maximum contaminant level

MTBE – Methyl-tert-butyl-ether

NFA – No Further Action determination

NFRAP – No Further Remedial Action Planned

NPL – National Priority List (Superfund)

PAHs – Polynuclear aromatic hydrocarbons

PCBs – Polychlorinated biphenyls

RCRA – Resource Conservation and Recovery Act

RCRIS – Resource Conservation and Recovery Information System

REC – Recognized environmental condition. As defined by ASTM E1527-21, a REC means (1) the presence of hazardous substances or petroleum products in, on, or at the subject property due to a release to the environment; (2) the likely presence of hazardous substances or petroleum products in, on, or at the subject property due to a release or likely release to the environment; or (3) the presence of hazardous substances or petroleum products in, on, or at the subject property under conditions that pose a material threat of a future release to the environment. A *de minimis condition* is not a recognized environmental condition.

ROD – Record of Decision

RBSLs – Risk-based Screening Levels

RSLs – Regional Screening Levels

RWQCB -- Regional Water Quality Control Board

SARA – Superfund Amendments and Reauthorization Act

SLIC -- Spills, Leaks, Investigations, and Cleanups database

SQG – Small Quantity Hazardous Waste Generator

SWIS – Solid Waste Information System

SWLF – Solid Waste Facility/Landfills

TPH – Total Petroleum Hydrocarbons

TRIS – Toxic Release Inventory System

TSD – Treatment, Storage, and/or Disposal Facility

User – As defined in ASTM E1527-21, the party seeking to use Practice E1527 to complete an environmental site assessment of the subject property.

U.S. EPA – United States Environmental Protection Agency

USGS – United States Geologic Survey

UST – Underground Storage Tank

VCP – Voluntary Cleanup Program

VOCs – Volatile organic compounds

Appendix A

Figures 1 through 3

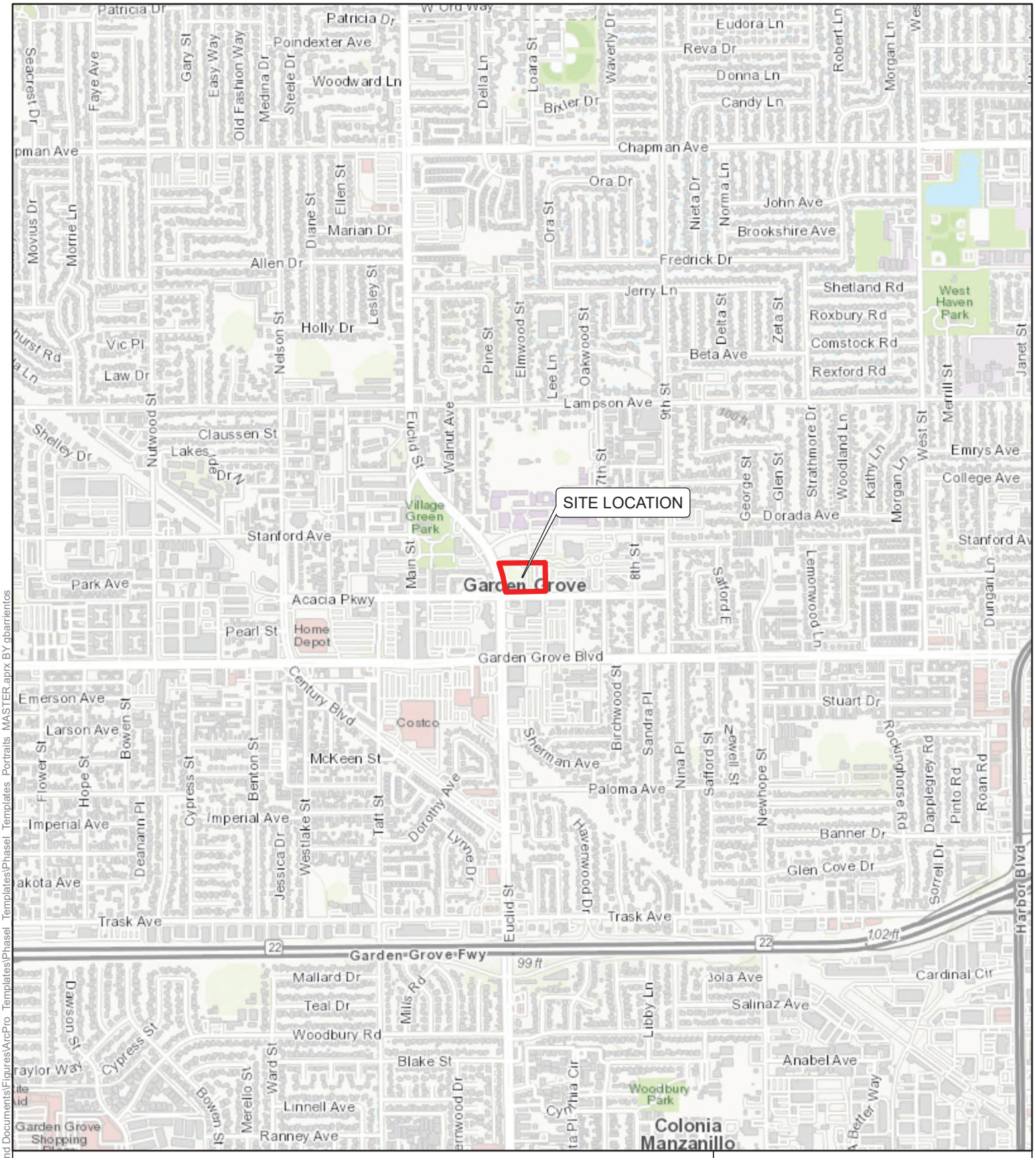

Legend

Approx. Property Boundary

N
W E
S

0 0.3
Miles

1 inch = 0.3 miles

Property Location Map

2.75-Acre SIte at Northeastern Corner of Acacia Parkway & South Euclid Street Garden Grove, California 92840

Figure 1	February 2023

SCS ENGINEERS

N:\PROJECTS\01223052.00\Background Documents\Figures\ArcPro Templates\Phase1 Templates Portraits MASTER.aprx BY:gbarrientos

County of Los Angeles, Bureau of Land Management, Esri, HERE, Garmin, INCREMENT P, USGS, METI/NASA, EPA, USDA

Legend

Approx. Property Boundary

Orange County Parcels

N
W E
S

0 100
Feet

1 inch = 100 feet

Tax Assessor Parcel Map

2.75-Acre SIte at Northeastern Corner of Acacia Parkway & South Euclid Street Garden Grove, California 92840

Figure 2	February 2023

SCS ENGINEERS

N:\PROJECTS\01223052.00\Background Documents\Figures\ArcPro Templates\Phase1 Templates\Phase1 Templates_Portraits_MASTER.aprx BY:gbarrientos

Bureau of Land Management, Esri, HERE, Garmin, INCREMENT P, NGA, USGS

Legend

Approx. Property Boundary

N
W E
S

0 100
Feet

1 inch = 100 feet

Aerial Image Showing Property Detail

2.75-Acre SIte at Northeastern Corner of Acacia Parkway & South Euclid Street Garden Grove, California 92840

Figure 3	February 2023

SCS ENGINEERS

N:\PROJECTS\01223052.00\Background Documents\Figures\ArcPro Templates\Phase1 Templates\Phase1 Templates_Portraits_MASTER aprx BY gbarrientos

© OpenStreetMap (and) contributors, CC-BY-SA

Appendix B

Photographs

Photograph 1: Exterior of 11191 Acacia Parkway.

Photograph 2: Artificial pond observed at the community center park.

Photograph 3: Concrete vault housing pumps and a dry-type transformer located south of the artificial pond.

Photograph 4: Parking lot for visitors and city officials located east of the community park.

Photograph 5: Parking lot for visitors of fire/police station at 11301 Acacia Parkway.

Photograph 6: Asphalt patch near gate in front of fire station parking lot at 11261 Acacia Parkway, the adjoining site to the east.

Photograph 7: Evidence of recent soil investigation located on the southwestern end of the parking lot next to the park.

Photograph 8: Various statues and memorials observed around the park.

Photograph 9: Bridge walkway extending across the artificial pond.

Photograph 10: DigAlert and utility markings observed on the southern and western perimeters of the Property.

Photograph 11: Storm drain noted on the southeastern side of the Property.

Photograph 12: Vent pipe associated with the Garden Grove Fire Station's UST observed offsite to the east of the Property.

Photograph 13: Various seating observed around the community park.

Photograph 14: Water meter markings observed around the park for geotechnical evaluation.

Photograph 15: Garden Grove City Hall (11222 Acacia Parkway), the adjoining site to the south.

Photograph 16: Orange County Library of Garden Grove (11200 Stanford Avenue), the adjoining site to the north.

Photograph 17: Acacia Parkway condominium complex (11242 Acacia Parkway), the adjoining site to the west.

Photograph 18: First Baptist Church of Garden Grove (12761 S. Euclid Street), the adjoining site to the west.

Appendix C

Historical Property and Adjoining Site Use Information

STATE WATER RESOURCES CONTROL BOARD
HAZARDOUS SUBSTANCE STORAGE CONTAINER INFORMATION FOR ORANGE COUNTY
CONTAINER TYPES: 1,2,3,4,5

(1=FARM MOTOR VEHICLE FUEL TANKS, 2=ALL OTHER PRODUCT TANKS, 3=WASTE TANKS, 4=SUMPS, 5=PITS, PONDS, LAGOONS & OTHERS)

I OWNER
CITY OF GARDEN GROVE
11391 ACACIA PKY. GARDEN GROVE CA 92643

II FACILITY

	MAILING ADDRESS TOWNSHIP/RANGE/SECTION	DEALER/FOREMAN/SUPERVISOR TELEPHONE	TYPE OF BUSINESS NO. OF CONTAINERS
PUBLIC SAFETY BUILDING 11301 ACACIA PKY. GARDEN GROVE CA 92643 CROSS STREET : GARDEN GROVE BLVD.	13802 NEWHOPE ST. GARDEN GROVE CA 92643	JOHN HASKINS (714) 638-6670	PUBLIC SAFETY 2

III 24-HR. CONTACT PERSON / TELEPHONE
DAY: HASKINS, JOHN (714) 893-5886 NIGHT: HASKINS, JOHN (714) 893-5886

********** OWNER ASSIGNED CONTAINER NUMBER: 9 ********** STATE BOARD ASSIGNED CONTAINER ID NUMBER: 00010023310001 **********

IV DESCRIPTION
A. CONTAINER TYPE : TANK
B. MANUFACTURER/YR OF MFG: BUEHLER /1972
C. YEAR INSTALLED : 1972
D. CAPACITY (GALLONS) : 1,000
E. REPAIRS : NONE IF YES WHEN :
F. CURRENTLY USED : YES IF NO, YEAR OF LAST USE:
G. STORES : PRODUCT
H. MOTOR VEHICLE FUEL/WASTE OIL : YES CONTAINS: DIESEL

IS CONTAINER LOCATED ON A FARM : NO

V CONTAINER CONSTRUCTION
A. THICKNESS: B. VAULTING: NON-VAULTED C. WALLING: UNKNOWN
D. MATERIAL : UNKNOWN
E. LINING : UNKNOWN
F. WRAPPING : UNKNOWN

VI PIPING
A. ABOVEGROUND PIPING : B. UNDERGROUND PIPING : SUCTION
C. REPAIRS : UNKN IF YES, YEAR OF MOST RECENT REPAIR:

VII LEAK DETECTION
STOCK INVENTORY

VIII CHEMICAL COMPOSITION OF SUBSTANCES CURRENTLY STORED IN CONTAINER
12034 DIESEL MOTOR VEHICLE FUEL

STATE WATER RESOURCES CONTROL BOARD
HAZARDOUS SUBSTANCE STORAGE CONTAINER INFORMATION FOR ORANGE COUNTY
CONTAINER TYPES: 1,2,3,4,5
(1=FARM MOTOR VEHICLE FUEL TANKS, 2=ALL OTHER PRODUCT TANKS, 3=WASTE TANKS, 4=SUMPS, 5=PITS, PONDS, LAGOONS & OTHERS)

********** OWNER ASSIGNED CONTAINER NUMBER: 8 ********** STATE BOARD ASSIGNED CONTAINER ID NUMBER: 00000023310002 **********

IV DESCRIPTION
A. CONTAINER TYPE : TANK
B. MANUFACTURER/YR OF MFG: BUEHLER /1972
C. YEAR INSTALLED : 1972
D. CAPACITY (GALLONS) : 10,000
E. REPAIRS : NONE IF YES WHEN :
F. CURRENTLY USED : YES IF NO, YEAR OF LAST USE:
G. STORES : PRODUCT
H. MOTOR VEHICLE FUEL/WASTE OIL : YES CONTAINS: UNLEADED

IS CONTAINER LOCATED ON A FARM : NO

V CONTAINER CONSTRUCTION
A. THICKNESS:
B. VAULTING: NON-VAULTED
C. WALLING: UNKNOWN
D. MATERIAL : UNKNOWN
E. LINING : UNKNOWN
F. WRAPPING : UNKNOWN

VI PIPING
A. ABOVEGROUND PIPING :
B. UNDERGROUND PIPING : SUCTION
C. REPAIRS : NONE IF YES, YEAR OF MOST RECENT REPAIR:

VII LEAK DETECTION
STOCK INVENTORY

VIII CHEMICAL COMPOSITION OF SUBSTANCES CURRENTLY STORED IN CONTAINER
12031 UNLEADED MOTOR VEHICLE FUEL

GARDEN GROVE CALIFORNIA

General Information: 714-741-5307 CITY OF GARDEN GROVE - DEVELOPMENT SERVICES DEPARTMENT Inspection Requests: 714-741-5332

PERMIT (PAGE 2 of 2)

PROJECT/SITE/BUILDING DESCRIPTION

JOB Address : 11301 ACACIA PKWY
Suite :
PERMIT NO. : 61518
Permit Type :
Type : E

Owner : CITY OF GARDEN GOVE
Applicant : CALIFORNIA HAZARDOUS SERVICES
Appl Address : 1431 E ST ANDREW PLACE
SANTA ANA, CA 92705
Phone : 434 9995

Insp Dist : ZE
Date : 03/20/02
Parcel No :

PROPOSED WORK:

ELECTRICAL FOR UNDERGROUND TANKS UPGRADE PER SB-989. FOR POLICE & FIRE GAS

FEES

942 22130 GENERAL PLAN		1	2.00
080 32550 CULTURAL ARTS		1	1.00
111 32401 Issuance		1	35.00
111 32412 pwr appar not over o		1	6.50
TOTAL			44.50

INSPECTION RECORD

APPROVAL	DATE	INSPECTOR
Underground	4-4-02	T.H
Conduit		
Wiring - Rough		
Heater		
Fixtures & Trim		
Motors		
Ufer		
Service		
FINAL		
Utility Notified		

EXPIRED 4/7/03

********** VALIDATION **********
PAID ON 20 Mar 2002 AT 10:38
RECEIVED BY LARAINEM 198.245.206.215/2 TRANS# 24
AMOUNT PAID $44.50 BY CHECK#18127
TOTAL PAID = $44.50

****

AUTHORIZATION

Issued By: valq Date

DECLARATION

I certify that I have read this application/permit and state that the information on all pages of this document is correct. I agree to comply with all City and County ordinances and State laws relating to building construction, and hereby authorize representatives of this City and County to enter upon the above mentioned property for inspection purposes.

Applicant's Signature

Print Name JEFF HENLEY Date 3/20/02

CITY OF GARDEN GROVE - COMMUNITY DEVELOPMENT DEPARTMENT
BUILDING SERVICES DIVISION

General Information: 714-741-5307
Inspection Requests: 714-741-5332

PERMIT

(PAGE 1 OF 2)

Permit No.: 61518

Job Address: 11301 Acacia Pkwy

Type of Permit:
[ ]Bldg. [X]Elec.
[ ]Mech. [ ]Plumb. [ ]Grading [ ]Street
[ ]Sign [ ]Pool/Spa [ ]Fire Supp. Syst.

Owner City of Garden Grove
Address 11222 Acacia Pkwy
Garden Grove Phone (714)741-5390

Contractor Calif. Hazardous Services, Inc
Address 1431 E. St. Andrew Pl.
Santa Ana, Ca. Phone (714)434-9995
Lic. Class A-Haz Lic. No. 734854

Architect/Engineer N/a
Address
Phone
Type of Lic. Lic. No.

Applicant Jeff Henley
Address 1431 E. St Andrew Pl.
Santa Ana, Ca. Phone (714)412-970

DECLARATIONS

CONTRACTOR DECLARATION

[X] I hereby affirm under penalty of perjury that I am licensed under provisions of Chapter 9 (commencing with Section 7000) of Division 3 of the Business and Professions Code, and my license is in full force and effect.

OWNER-BUILDER DECLARATION

Sec. 7031.5, Business and Professions Code (B&PC) states: "Any city or county which requires a permit to construct, alter, improve, demolish, or repair any structure, prior to its issuance, also requires the applicant for such permit to file a signed statement that he or she is licensed pursuant to the provisions of the Contractors License Law (Chapter 9; commencing with Section 7000; of Division 3 of the B&PC) or that he or she is exempt therefrom and the basis for the alleged exemption. Any violation of Section 7031.5 by any applicant for a permit subjects the applicant to a civil penalty of not more than $500." I hereby affirm under penalty of perjury that I am exempt from the Contractors License Law for the following reason.

[ ] I, as owner of the property, or my employees with wages as their sole compensation, will do the work, and the structure is not intended or offered for sale. Sec. 7044, B&PC states: "The Contractor License Law does not apply to an owner of property who builds or improves thereon, and who does such work himself or herself or through his or her own employees, provided that such improvements are not intended or offered for sale. If, however, the building or improvement is sold within one year of completion, the owner-builder will have the burden of proving that he or she did not build or improve for the purpose of sale."

[ ] I, as owner of the property, am exclusively contracting with licensed contractors to construct the project. Sec. 7044, B&PC states: "The Contractors License Law does not apply to an owner of property who builds or improves thereon, and who contracts for such project with a contractor(s) licensed pursuant to the Contractor License Law."

[ ] I am exempt under Sec. _____, B&PC for the following reason:

WORKERS' COMPENSATION DECLARATION

I hereby affirm under penalty of perjury one of the following declarations:

[X] I have and will maintain workers' compensation insurance, as required by Section 3700 of the Labor Code, for the performance of the work for which this permit is issued. My workers' compensation insurance carrier and policy number are:

Carrier State Fund Compensation
Policy Number 1672162-03
1/1/02 - 1/1/03

[ ] I certify that in the performance of the work for which this permit is issued, I shall not employ any person in any manner so as to become subject to the workers' compensation laws of California, and agree that if I should become subject to the workers' compensation provisions of Sec. 3700 of the Labor Code, I shall forthwith comply with those provisions.

[ ] I have and will maintain a certificate of consent to self insure for workers' compensation, as provided for by Section 3700 of the Labor Code, for the performance of the work for which this permit is issued.

WARNING: FAILURE TO SECURE WORKERS' COMPENSATION COVERAGE IS UNLAWFUL, AND SHALL SUBJECT AN EMPLOYER TO CRIMINAL PENALTIES AND CIVIL FINES UP TO ONE HUNDRED THOUSAND DOLLARS ($100,000), IN ADDITION TO THE COST OF COMPENSATION, DAMAGES AS PROVIDED FOR IN SECTION 3706 OF THE LABOR CODE, INTEREST, AND ATTORNEY'S FEES.

CONSTRUCTION LENDING AGENCY

[ ] I hereby affirm under penalty of perjury that there is a construction lending agency for the performance of the work for which this permit is issued (Sec. 3097 Civil Code).

Lender N/a
Address

HAZMAT/AQMD DECLARATION

Will the applicant or future building occupant handle a hazardous material or a mixture containing a hazardous material equal or greater than the amounts specified in the hazardous materials information guide?
[ ] NO [X] YES

Refer to the AQMD permitting checklist and/or guidelines. Will the intended use of the building by the applicant or future building occupant require a permit for construction or modification from the South Coast Air Quality Management District (SCAQMD)?
[X] NO [ ] YES

I have read the hazardous material information guide and the SCAQMD permitting checklist. I understand my requirements under State of California Health and Safety Code, Section 2505, 2533, and 2534 concerning hazardous material reporting.
[X] YES [ ] NO

DEMOLITION/ASBESTOS DECLARATION

As applicant for a demolition permit, I certify that I have read Section 19827.5 of the Health and Safety Code and declare as follows:

[X] I declare that written asbestos notification is not applicable to the scheduled project.

[ ] On the attached sheet(s) are copies of all written asbestos notifications regarding the above referenced building that are required to be submitted to the United States Environmental Protection Agency or to a designated State agency, or both, pursuant to Part 61 of Title 40 of the Code of Federal Regulation or successor to that part.

DECLARATION

I certify that I have read this application/permit and state that the information on all pages of this document is correct. Under penalty of perjury, I hereby affirm all of the checked/marked declarations on this document. I agree to comply with all City and County ordinances and State laws relating to building construction, and hereby authorize representatives of this City and County to enter upon the above mentioned property for inspection purposes. I acknowledge that if work is not started within 180 days from the date of issue or if abandoned for more than 180 days, this permit will be null and void. I acknowledge that a fee may be charged for reinspection due to negligence, incomplete work, or a failure to make corrections.

Signature _____

Print Name Jeff Henley Date 3/20/02

ORANGE COUNTY HEALTH CARE AGENCY
ENVIRONMENTAL HEALTH, 1241 EAST DYER ROAD, SUITE 120
SANTA ANA, CA 92705-5611
Phone: (714) 433-6000 Fax: (714) 433-6417

UNDERGROUND STORAGE TANK (UST) INSPECTION REPORT

Facility Name	Facility Address		Facility ID	Record ID
GARDEN GROVE POLICE & FIRE #1	11301 ACACIA AVE GARDEN GROVE, 92840		FA0025254	PR0024935
Owner/Operator	**Facility Phone No.**	**Email Address**	**CERS ID**	**EPA ID**
CITY OF GARDEN GROVE	(999) 999-99999	N/A	10630096	N/A

Inspector Name:	Inspection Date	Purpose of Inspection	Type of Operation
MARK SUTPHIN	05/04/2018	ROUTINE INSPECTION	OTHER

Program Description	UNITS	P/E
UNDERGROUND STORAGE TANK (PR)	2 TANKS	7095

Consent to enter, inspect, and take photos of the facility was given by: STEVE SUDDETH

The following items have been inspected. If there were violations, this document constitutes a Summary of Violations and Notice to Comply; and the Violation Degree column is marked Minor, Class I, or Class II. A violation that is corrected at the time of inspection is marked COS.

IN = IN COMPLIANCE OUT = OUT OF COMPLIANCE NA = NOT APPLICABLE UD = UNDETERMINED COS = CORRECTED ON SITE

Violation Status					Viol No.	Summary	
IN	OUT	NA	UD	COS			
File Review							
■	□	□	□	□	I481	Facility has a valid Permit to Operate from the CUPA	
■	□	□	□	□	I582	UST Operating Permit Application for Facility information and Tank information submitted/maintained	
■	□	□	□	□	I673	A complete and accurate response plan has been submitted, approved and maintained	
■	□	□	□	□	I161	A complete and accurate plot plan has been submitted, approved and maintained	
■	□	□	□	□	I615	Owner/Operator has not made false statements or representation on any required document	
Testing							
■	□	□	□	□	I205	Owner/Operator has tested and certified leak detection equipment annually	
■	□	□	□	□	I506	Secondary containment testing conducted every 36 months in accordance with requirements	
■	□	□	□	□	I004	Spill buckets have been tested annually as required	
■	□	□	□	□	I296	Secondary containment test results submitted to the CUPA within 30 days after the test	
General Monitoring							
■	□	□	□	□	I681	Leak detection system maintains continuous monitoring that activates an audible and visual alarm	
■	□	□	□	□	I195	The annular space of the tank, piping and sumps are continously monitored and activates the alarm	
■	□	□	□	□	I040	Product piping outside the UDC is fail-safe and shuts down the pump or restricts flow	
■	□	□	□	□	I504	Turbine sump monitor activates an audible and visual alarm or stops the flow of at the dispenser	

ORANGE COUNTY HEALTH CARE AGENCY
ENVIRONMENTAL HEALTH, 1241 EAST DYER ROAD, SUITE 120
SANTA ANA, CA 92705-5611
Phone: (714) 433-6000 Fax: (714) 433-6417

UNDERGROUND STORAGE TANK (UST) INSPECTION REPORT

Facility Name	Site Address	City/State	Zip Code	Inspection Date
GARDEN GROVE POLICE & FIRE #1	11301 ACACIA AVE	GARDEN GROVE/CA	92840	05/04/2018

Violation Status	Viol No.	Summary	
■ □ □ □ □	I188	Leak detection equipment properly programmed or properly operated	
■ □ □ □ □	I096	Sensor located in the proper position/location	
■ □ □ □ □	I610	Tag/sticker on affixed monitoring equipment being certified, repaired, or replaced	
VPH Monitoring			
□ □ ■ □ □	I037	Interstitial monitoring of the annular spaces of the UST is properly maintained	
Line Leak Detector			
■ □ □ □ □	I380	Line leak detector installed on pressurized piping system	
■ □ □ □ □	I198	Pressurized piping able to detect a 3.0 gph leak within an hour, and restricts the flow or alarms	
Secondary Containment			
■ □ □ □ □	I382	Secondary containment maintained tight and has been confirmed by testing	
Overfill			
■ □ □ □ □	I189	UST system is operated to prevent unauthorized release, including spills and overfills	
■ □ □ □ □	I101	Overfill prevention system has not been overridden and meets overfill requirements	
Certifications			
■ □ □ □ □	I583	Submit/maintain current Certificate of Financial Responsibility/mechanism of financial assurance	
■ □ □ □ □	I153	Positive statement of compatibility for UST system components submitted and maintained on site	
Designated Operator			
■ □ □ □ □	I276	Copies of DO inspections for last 12 months and list of trained employees maintainted	
■ □ □ □ □	I106	Designated operator properly conducted the monthly inspection and the reports are complete	
■ □ □ □ □	I651	DO employee training performed, current for at least one employee on site, and a log kept	
Maintenance/Tests			
■ □ □ □ □	I319	Monitoring, maintenance, repairs, linings, and upgrade records maintained for the proper time period	
Documentation			
■ □ □ □ □	I421	Failure to maintain on site an approved monitoring plan	
□ □ ■ □ □	I272	Written agreement between the tank owner and tank operator to monitor the tank system is maintained	

ORANGE COUNTY HEALTH CARE AGENCY
ENVIRONMENTAL HEALTH, 1241 EAST DYER ROAD, SUITE 120
SANTA ANA, CA 92705-5611
Phone: (714) 433-6000 Fax: (714) 433-6417

UNDERGROUND STORAGE TANK (UST) INSPECTION REPORT

Facility Name	Site Address	City/State	Zip Code	Inspection Date
GARDEN GROVE POLICE & FIRE #1	11301 ACACIA AVE	GARDEN GROVE/CA	92840	05/04/2018

Violation Status	Viol No.	Summary	
■ □ □ □ □	I219	Suspected or actual unauthorized release reported in appropriate time frame	
Permit Condition/Approval			
■ □ □ □ □	I022	Compliance with all operating permit conditions	
□ □ ■ □ □	I688	UST system maintained in accordance with exclusion/exemption status	
□ □ ■ □ □	I082	Owner/Operator received approval and has implemented a training program at an unstaffed facility	
Red Tag			
□ □ ■ □ □	I238	Red Tag information is legible and has not been tampered with	
□ □ ■ □ □	I540	Facility did not allow for deposit of petroleum into a UST that has a red tag affixed to the fill	
Install/Repair			
■ □ □ □ □	I322	UST system is made of or lined with materials that are compatible with the substance stored	

Overall Inspection Comments:

Mark Sutphin on site to witness the annual monitoring system certification and to conduct a routine UST inspection. I met with Randy Littlefield of Flemming Environmental who was performing the monitor certification testing . The Veeder-Root TLS-350 monitoring panels displayed "all functions normal" and audible and visual alarms were demonstrated operational. The panel was noted marked with a sticker from the most recent monitoring certification
Flemming Environmental Inc. testers Randy Littlefields certifications and licenses were reviewed are current and valid.
The 10000 gallon split tank is 2000 g Diesel and 8000 g 87 Unleaded Tank.
All sensors were submerged in water and passed testing.
Veederoot 208 sump and UDC sensors and Veederoot 420 annulus sensor at site
The gasoline line leak detector is a VWI the diesael is an FE PETRO
ATGs are utilized for overfill and initiated an audible alarm at 90%.
The leak detectors were tested by Randy Littlefield and passed
The fill side spill bucket for the unleaded passed a 1 hr. visual hydrostatic test. The spill buckets passed

No violations were noted. The ORANGE COUNTY HEALTH CARE AGENCY greatly appreciates your efforts to comply with all health, safety, and environmental laws and regulations applicable to your facility.

Violations Observed

ORANGE COUNTY HEALTH CARE AGENCY
ENVIRONMENTAL HEALTH, 1241 EAST DYER ROAD, SUITE 120
SANTA ANA, CA 92705-5611
Phone: (714) 433-6000 Fax: (714) 433-6417

UNDERGROUND STORAGE TANK (UST) INSPECTION REPORT

Facility Name	Site Address	City/State	Zip Code	Inspection Date
GARDEN GROVE POLICE & FIRE #1	**11301 ACACIA AVE**	**GARDEN GROVE/CA**	**92840**	**05/04/2018**

Signatures

Received By:

Printed Name:
Title:

Issued By:

Printed Name: **MARK SUTPHIN**
Title: **HAZARDOUS MATERIALS SPECIALIST III**
Date: **05/04/2018**
Phone: **(714) 720-1279**
Email: **msutphin@ochca.com**

ORANGE COUNTY HEALTH CARE AGENCY
ENVIRONMENTAL HEALTH, 1241 EAST DYER ROAD, SUITE 120
SANTA ANA, CA 92705-5611
Phone: (714) 433-6000 Fax: (714) 433-6417

HAZARDOUS MATERIAL RELEASE RESPONSE PLAN (HMRRP) INSPECTION REPORT

Facility Name	Facility Address		Facility ID	Record ID
GARDEN GROVE POLICE & FIRE #1	11301 ACACIA AVE GARDEN GROVE, 92840		FA0025254	PR0101332
Owner/Operator	**Facility Phone No.**	**Email Address**	**CERS ID**	**EPA ID**
CITY OF GARDEN GROVE	(999) 999-99999	N/A	10630096	N/A
Inspector Name:	**Inspection Date**	**Purpose of Inspection**	**Type of Operation**	
MARK SUTPHIN	05/03/2018	ROUTINE INSPECTION	OTHER	
Program Description		**UNITS**	**P/E**	
HAZ MAT DISCLOSURE 1-4 CHEMICALS			5801	

Consent to enter, inspect, and take photos of the facility was given by: STEVE SUDDETH

The following items have been inspected. If there were violations, this document constitutes a Summary of Violations and Notice to Comply; and the Violation Degree column is marked Minor, Class I, or Class II. A violation that is corrected at the time of inspection is marked COS.

IN = IN COMPLIANCE OUT = OUT OF COMPLIANCE NA = NOT APPLICABLE UD = UNDETERMINED COS = CORRECTED ON SITE

Violation Status					Viol No.	Summary	
IN	OUT	NA	UD	COS		**Business Plan**	
■	□	□	□	□	I208	Established and adequately implemented a business plan	
■	□	□	□	□	I292	Adequate completion and electronic submission of a business plan	
■	□	□	□	□	I381	Facility on leased site notified property owner of HMBP and if requested provided copy within 5 days	
■	□	□	□	□	I169	Adequate completion and electronic submission of hazardous materials inventory information	
■	□	□	□	□	I368	Adequate completion and electronic submission of Owner/Operator and Business Activities Forms	
■	□	□	□	□	I632	Adequate completion and electronic submission of annotated Site Map with all required content	
■	□	□	□	□	I736	Adequate completion and electronic submission of Emergency Response Plan and procedures	
■	□	□	□	□	I463	Annually reviewed and electronically certified that HMBP is complete, accurate and up-to-date	
■	□	□	□	□	I336	HMBP updated within 30 days: chemical inventory, change of address, ownership, or business name	
■	□	□	□	□	I551	Training program submitted and adequate for the size of the business and materials handled	
■	□	□	□	□	I239	Initial and annual employee training completed, documented and records made available for 3 years	
□	□	■	□	□	I311	Actual or threatened release reported to the CUPA and the California OES Warning Center	
■	□	□	□	□	I002	Notified property owner in writing that business is subject to HMBP program and has complied	
□	□	■	□	□	I759	Agricultural handler exemption requirements are met when not submitting an emergency response plan	

ORANGE COUNTY HEALTH CARE AGENCY
ENVIRONMENTAL HEALTH, 1241 EAST DYER ROAD, SUITE 120
SANTA ANA, CA 92705-5611
Phone: (714) 433-6000 Fax: (714) 433-6417

HAZARDOUS MATERIAL RELEASE RESPONSE PLAN (HMRRP) INSPECTION REPORT

Facility Name	Site Address	City/State	Zip Code	Inspection Date
GARDEN GROVE POLICE & FIRE #1	11301 ACACIA AVE	GARDEN GROVE/CA	92840	05/03/2018

Violation Status	Viol No.	Summary	
☐ ☐ ■ ☐ ☐	I760	Agricultural handler exemption requirements are met when not submitting a training program	
☐ ☐ ■ ☐ ☐	I758	Remote unstaffed facility exemption requirements are met when not submitting a business plan	

Overall Inspection Comments:

Mark Sutphin at site for HMBP facility inspection .
This facility has submitted a HMBP on line on CERS
Facility has gasoline 8000 gallons, diesel 2000 gallons. The facility may have other hazardous material above reportable quantities.
Facility must correct local CUPA phone number to 714-433-6000 and complete hazard category checklist for diesel and gasoline

No violations were noted. The ORANGE COUNTY HEALTH CARE AGENCY greatly appreciates your efforts to comply with all health, safety, and environmental laws and regulations applicable to your facility.

Violations Observed

Signatures

Received By:

Printed Name:
Title:

Issued By:

Printed Name: **MARK SUTPHIN**
Title: **HAZARDOUS MATERIALS SPECIALIST III**
Date: **05/03/2018**
Phone: **(714) 720-1279**
Email: **msutphin@ochca.com**

REGULATORY/MEDICAL HEALTH SERVICES
ENVIRONMENTAL HEALTH

UNDERGROUND STORAGE TANK (UST) INSPECTION REPORT

FACILITY NAME: GARDEN GROVE POLICE & FIRE #1	FACILITY ADDRESS: 11301 ACACIA AVE, GARDEN GROVE, CA 92840		
MAILING ADDRESS: 13802 NEWHOPE ST, GARDEN GROVE CA 92843	CERS ID: 10630096	EPA ID: CAL01003447	
C/O - OWNER: CITY OF GARDEN GROVE	INSPECTOR: ALLAN CABUDOL		
FACILITY ID: FA0025254	RELATED ID: PR0024935	SERVICE: A01 - ROUTINE INSPECTION	INSPECTION DATE: 5/20/2019
PROGRAM DESCRIPTION: 7095 - UNDERGROUND STORAGE TANK (PR)		REINSPECTION DATE: NEXT ROUTINE	UNITS: 2 TANKS

Consent to enter, inspect, and take photos of the facility was given by: PHILLIP CARTER- 8-18-10

The following items have been inspected. If there were violations, this document constitutes a Summary of Violations and Notice to Comply and the Violation Degree column is marked Minor, Class I, or Class II. A violation that is corrected at the time of inspection is marked COS. Failure to correct the listed violation(s) prior to the designated compliance date may necessitate a reinspection at an additional fee.

IN = IN COMPLIANCE OUT = OUT OF COMPLIANCE NA = NOT APPLICABLE UD = UNDETERMINED COS = CORRECTED ON SITE

Violation Status	Viol No.	Summary	Violation Degree
☐ ■ ☐ ☐ ☐	I582	Complete and accurate UST Operating Permit Application has been submitted. Failure to submit a complete and accurate application for a permit to operate a UST, or for renewal of the permit. 23 CCR 16 2711; HSC 6.7 25284, 25286	CUPA - MINOR VIOLATION COMPLY BY: 6/19/2019

Inspector Comments:

OBSERVATION: Tank pages submitted on CERS (California Environmental Reporting System) requires corrections.

CORRECTIVE ACTION: Please review regulator comments on CERS, make updates and re-submit within 30 days.

Violation Status	Viol No.	Summary	Violation Degree
☐ ■ ☐ ☐ ☐	I161	A current facility plot plan is maintained and has been submitted Failure to submit or maintain a current facility plot plan. 23 CCR 16 2632(d)(1)(C), 2641(h), 2711(a)(8)	CUPA - MINOR VIOLATION COMPLY BY: 6/19/2019

Inspector Comments:

OBSERVATION: Plot Plan needs to note that the tanks have mechanical line leak detectors and the location.

CORRECTIVE ACTION: Update the Plot Plan map and resubmit to CERS within 30 days.

Violation Status	Viol No.	Summary	Violation Degree
☐ ■ ☐ ☐ ■	I198	LLD on DW press piping monitors hrly, detects a 3.0 gph leak, and restricts/shuts off flow Failure of the functional line leak detector (LLD) monitoring pressurized piping to meet one or more of the following requirements: Monitored at least hourly. with the capability of detecting a release of 3.0 gallons per hour leak at 10 p.s.i.g. and restrict or shut off the flow of product through the piping when a leak is detected. 23 CCR 16 2636(f)(2)	CUPA - CLASS II VIOLATION COS: 5/20/2019

Inspector Comments:

OBSERVATION: 87 line leak detector failed initial testing.

CORRECTIVE ACTION: 87 line leak detector was adjusted, retested and passed; issue corrected on site.

IN	OUT	NA	UD	COS	On Site Records

UNDERGROUND STORAGE TANK (UST) INSPECTION REPORT

Facility Name	SITE ADDRESS	CERS ID	INSPECTION DATE
GARDEN GROVE POLICE & FIRE #1	11301 ACACIA AVE, GARDEN GROVE, CA 92840	10630096	05/20/2019

Violation Status	Viol No.	Summary	Violation Degree
IN OUT NA UD COS		On Site Records	
		Certifications	
☐ ■ ☐ ☐ ☐	I583	Submitted/maintained current Cert of Financial Responsibility/mech of financial assurance Failure to submit and maintain complete and current Certification of Financial Responsibility or other mechanism of financial assurance. 23 CCR 16 2711(a)(11); 23 CCR 18 2808.1, 2809-2809.2; HSC 6.7 25292.2(a); HSC 6.75 25299.30-25299.34	CUPA - MINOR VIOLATION COMPLY BY: 6/19/2019

Inspector Comments:

OBSERVATION: Certificate of Financial Responsibility submitted to CERS expired on 7/1/18.

CORRECTIVE ACTION: Submit current CFR to CERS within 30 days.

Overall Inspection Comments:

On site to witness annual monitoring system certification and spill bucket test and to conduct a routine UST inspection.

The site has the following double walled tanks:
- 87/Diesel (10,000 gal + 2,000 gal split tank)

Product piping for all tanks is double-walled and pressurized. UST system is monitored via Veeder Root TLS 350 panel.

Annulars :
- VR420

Fill/STP/UDC sumps:
- VR208

LLDs:
- Diesel = Red Jacket FX1DV
- 87 = VMI LD2000

The following were tested and passed:
- Spill buckets
- All liquid detection sensors (positive shutdown verified)
- Sensor out and fail-safe verified
- LLDs

Tanks utilize flapper valves and ATG with audible/visual for overfill prevention and were inspected/tested on 12/21/18.

Testing was conducted by Randy Littlefield with Fleming Testing. Technician certs (VR, ICC and VMI) were verified.

Please submit test results to this Agency within 30 days.
Facility has submitted on CERS.

UNDERGROUND STORAGE TANK (UST) INSPECTION REPORT

Facility Name	SITE ADDRESS	CERS ID	INSPECTION DATE
GARDEN GROVE POLICE & FIRE #1	11301 ACACIA AVE, GARDEN GROVE, CA 92840	10630096	05/20/2019

The following documents were available for review:

- **Permit to Operate**
- **Certificate of Financial Responsibility w/ Insurance Policy**
- **Leak Response Plan**
- **Monitoring Plan + Tank Pages**
- **Plot Plan Map**
- **DO Owner Statement**
- **Statement of Understanding and Compliance**
- **Monthly DO Inspections**
- **Training Records**
- **Previous Monitoring Certification test results**
- **Previous Spill Bucket test results**
- **Secondary Containment test results (must be done every 36 months)**
- **Overfill Inspection test results (must be done every 36 months)**
- **Maintenance Records**

ATTENTION: There are 4 items marked above in violation. To verify compliance, a reinspection may occur at any time after the indicated correction date for each violation. Non-compliance could result in reinspection fees, permit revocation, and/or administrative, civil, or criminal penalties. Any time granted for correction of the violation(s) does not preclude enforcement action by the Orange County Environmental Health Division or any other agencies.

SIGNATURE(S) OF ACKNOWLEDGEMENT

NAME:
TITLE:

Signing for the receipt of the above report is not an admission of the facts of the violations set forth herein.

INSPECTOR:

A CABUDOL
HAZARDOUS MATERIALS SPECIALIST II
(714) 625-2702
acabudol@ochca.com

ADDITIONAL FEES:
Uncorrected violations may lead to follow-up actions, which may incur additional fees. The purpose of these fees is to shift costs away from compliant operators and impose fees on those facilities that fail to readily comply with the applicable laws and regulations. The amount of the fee is to cover all of the cost associated with the service. For the most current fees, please refer to http://ochealthinfo.com/eh/home/fees or call (714) 433-6000.

PR0024935

UNDERGROUND STORAGE TANK MONITORING SYSTEM CERTIFICATION FORM (Page 1 of 6)

This form must be used to document testing and servicing of underground storage tank (UST) monitoring equipment. A copy of this form must be provided to the UST owner or operator. The owner or operator must submit a copy of this form to the local agency regulating the USTs within 30 days of the date of the monitoring system certification.

I. FACILITY INFORMATION

CERS ID	Date of Monitoring System Certification
10630096	5/20/2019

Business Name *(Same as Facility Name or DBA-Doing Business As)*	Building #
CITY OF GARDEN GROVE - PUBLIC SAFETY	

Business Site Address	City	ZIP Code
11301 ACACIA PARKWAY	GARDEN GROVE	92840

II. UNDERGROUND STORAGE TANK SERVICE TECHNICIAN INFORMATION

Name of Company Performing the Certification	Phone #
FLEMING ENVIRONMENTAL INC.	(714) 871-2800

Mailing Address
1372 E. VALENCIA DRIVE, FULLERTON, CA 92831

Name of UST Service Technician Performing the Certification *(Print as shown on the ICC Certification)*
RANDALL LITTLEFIELD

Contractor / Tank Tester License #	ICC Certification #	ICC Certification Expiration Date
746017	5252341	4/1/2021

Monitoring System Training and Certifications *(List all applicable certifications.)*	Expiration Date
VEEDER ROOT CERTIFICATION NO. B39153	2/19/2020

III. RESULTS OF TESTING / SERVICING

Indicate and attach the following reports if the monitoring equipment is capable of generating either. ☒ Monitoring System Set-up ☒ Alarm History Report	Y	N	NA
Was any monitoring equipment replaced? *(If "Yes," identify the specific devices replaced and list the manufacturer and model for all replacement parts in section IV below.)*	☐	☒	☐
Was damage, debris, or liquid found inside any secondary containment systems? *(If "Yes," describe what was found in section IV below.)*	☐	☒	☐
Is all monitoring equipment operational per manufacturer's specifications? *(If "No," describe why in section IV below.)*	☒	☐	☐

IV. COMMENTS

If directed to use this section, describe how and when the issues were or will be corrected.

V. CERTIFICATION BY UST SERVICE TECHNICIAN CONDUCTING THIS TESTING

I hereby certify that the equipment identified in this document was inspected/serviced in accordance with California Code of Regulations, Title 23, Division 3, Chapter 16, Section 2638 and all information contained herein is true and accurate. Attached to this certification is information (e.g., manufacturers' checklists, monitoring system set-up, alarm history report, etc.) necessary to verify that this information and the site plan showing the layout of UST system is complete and accurate.

UST Service Technician Signature

Randy Littlefield

CERS = California Environmental Reporting System, ID = Identification, ICC = International Code Council, Y = Yes, N = No, NA = Not Applicable

UNDERGROUND STORAGE TANK MONITORING SYSTEM CERTIFICATION FORM (Page 2 of 6)

VI. INVENTORY OF EQUIPMENT CERTIFIED

A separate Monitoring System Certification Form must be prepared for each monitoring system control panel.

Make of Monitoring System Control Panel	Model of Monitoring System Control Panel	Software Version Installed
VEEDER ROOT	TLS-350	329.01

Check the appropriate boxes to indicate specific equipment inspected/serviced.

Monitoring Device Used	Device Model #	Monitoring Device Used	Device Model #
TANK ID: *(By tank number, stored product, etc.)*	**T-1 UNLEADED**	**TANK ID:** *(By tank number, stored product, etc.)*	**T-2 DIESEL**
☐ In-Tank Gauging *(SW Tank)*		☐ In-Tank Gauging *(SW Tank)*	
☒ Annular Space or Vault Sensor	794390-420	☒ Annular Space or Vault Sensor	794390-420
☐ VPH Sensor		☐ VPH Sensor	
Product Piping		**Product Piping**	
☒ Mechanical LLD	VMI LD2000	☒ Mechanical LLD	RED JACKET FX1DV
☐ Electronic LLD		☐ Electronic LLD	
☐ VPH Sensor (Piping)		☐ VPH Sensor (Piping)	
☒ Sump Sensor	794380-208	☒ Sump Sensor	794380-208
☐ VPH Sensor (Sump)		☐ VPH Sensor (Sump)	
Fill Piping		**Fill Piping**	
☐ VPH Sensor (Piping)		☐ VPH Sensor (Piping)	
☐ Sump Sensor		☐ Sump Sensor	
☐ VPH Sensor (Sump)		☐ VPH Sensor (Sump)	
Vent Piping		**Vent Piping**	
☐ VPH Sensor (Piping)		☐ VPH Sensor (Piping)	
☐ Sump Sensor		☐ Sump Sensor	
☐ VPH Sensor (Sump)		☐ VPH Sensor (Sump)	
Vapor Recovery Piping		**Vapor Recovery Piping**	
☐ VPH Sensor (Piping)		☐ VPH Sensor (Piping)	
☐ Sump Sensor		☐ Sump Sensor	
☐ VPH Sensor (Sump)		☐ VPH Sensor (Sump)	

Monitoring Device Used	Device Model #	Monitoring Device Used	Device Model #
TANK ID: *(By tank number, stored product, etc.)*		**TANK ID:** *(By tank number, stored product, etc.)*	
☐ In-Tank Gauging *(SW Tank)*		☐ In-Tank Gauging *(SW Tank)*	
☐ Annular Space or Vault Sensor		☐ Annular Space or Vault Sensor	
☐ VPH Sensor		☐ VPH Sensor	
Product Piping		**Product Piping**	
☐ Mechanical LLD		☐ Mechanical LLD	
☐ Electronic LLD		☐ Electronic LLD	
☐ VPH Sensor (Piping)		☐ VPH Sensor (Piping)	
☐ Sump Sensor		☐ Sump Sensor	
☐ VPH Sensor (Sump)		☐ VPH Sensor (Sump)	
Fill Piping		**Fill Piping**	
☐ VPH Sensor (Piping)		☐ VPH Sensor (Piping)	
☐ Sump Sensor		☐ Sump Sensor	
☐ VPH Sensor (Sump)		☐ VPH Sensor (Sump)	
Vent Piping		**Vent Piping**	
☐ VPH Sensor (Piping)		☐ VPH Sensor (Piping)	
☐ Sump Sensor		☐ Sump Sensor	
☐ VPH Sensor (Sump)		☐ VPH Sensor (Sump)	
Vapor Recovery Piping		**Vapor Recovery Piping**	
☐ VPH Sensor (Piping)		☐ VPH Sensor (Piping)	
☐ Sump Sensor		☐ Sump Sensor	
☐ VPH Sensor (Sump)		☐ VPH Sensor (Sump)	

ID = Identification, SW = Single-Walled, VPH = Vacuum/Pressure/Hydrostatic, LLD = Line Leak Detector

UNDERGROUND STORAGE TANK
MONITORING SYSTEM CERTIFICATION FORM (Page 3 of 6)

Monitoring Device Used	Device Model #	Monitoring Device Used	Device Model #
VENT / TRANSITION SUMP ID:		**VENT / TRANSITION SUMP ID:**	
☐ Sump Sensor		☐ Sump Sensor	
☐ VPH Sensor		☐ VPH Sensor	
UDC ID:	**UNLEADED 1/2**	**UDC ID:**	**DIESEL 3**
☒ Electronic Sensor	794380-208	☒ Electronic Sensor	794380-208
☐ Mechanical Device		☐ Mechanical Device	
☐ VPH Sensor		☐ VPH Sensor	
UDC ID:	**UNLEADED 4/5**	**UDC ID:**	
☒ Electronic Sensor	794380-208	☐ Electronic Sensor	
☐ Mechanical Device		☐ Mechanical Device	
☐ VPH Sensor		☐ VPH Sensor	
UDC ID:		**UDC ID:**	
☐ Electronic Sensor		☐ Electronic Sensor	
☐ Mechanical Device		☐ Mechanical Device	
☐ VPH Sensor		☐ VPH Sensor	
UDC ID:		**UDC ID:**	
☐ Electronic Sensor		☐ Electronic Sensor	
☐ Mechanical Device		☐ Mechanical Device	
☐ VPH Sensor		☐ VPH Sensor	
Other Monitored Component ID:	**T-1 PROBE**	**Other Monitored Component ID:**	**T-2 PROBE**
☒ Other *(Specify in section VII.)*	847390-109	☒ Other *(Specify in section VII.)*	847390-109
Other Monitored Component ID:		**Other Monitored Component ID:**	
☐ Other *(Specify in section VII.)*		☐ Other *(Specify in section VII.)*	
Other Monitored Component ID:		**Other Monitored Component ID:**	
☐ Other *(Specify in section VII.)*		☐ Other *(Specify in section VII.)*	

Include information for every underground storage tank component monitored by this monitoring system control panel. If the monitoring system control panel monitors more components than this form accommodates, additional copies of these pages may be attached.

VII. COMMENTS

Use this section to provide additional comments about the inventory of the equipment certified.

UNLEADED AND DIESEL TANKS - FILL & STP ARE IN THE SAME SUMP.

ID = Identification, VPH = Vacuum/Pressure/Hydrostatic, UDC = Under-Dispenser Containment

UNDERGROUND STORAGE TANK
MONITORING SYSTEM CERTIFICATION FORM (Page 4 of 6)

VIII. MONITORING SYSTEM AND PROGRAMMING

This section must be completed if a monitoring panel is used to perform leak detection monitoring.	Y	N	NA
Are the visual and audible alarms operational?	☒	☐	☐
Were all sensors visually inspected for kinks and breaks in the cables and for residual buildup to ensure that floats move freely, functionally tested, and confirmed operational?	☒	☐	☐
Were all sensors installed at lowest point of secondary containment and positioned so that other equipment will not interfere with their proper operation?	☒	☐	☐
Was monitoring system set-up reviewed to ensure proper settings?	☒	☐	☐
Was the monitoring panel's backup battery visually inspected, functionally tested, and confirmed operational?	☒	☐	☐
Does the flow of fuel stop at the dispenser if a leak is detected in the under-dispenser containment?	☒	☐	☐
Does the turbine automatically shut down if the piping secondary containment monitoring system fails to operate or is electrically disconnected?	☒	☐	☐
Does the turbine automatically shut down if the piping secondary containment monitoring system detects a leak? Which sensors initiate positive shut down? *(Check all that apply.)* ☒ Sump ☒ Under-Dispenser Containment	☒	☐	☐
If alarms are relayed to a remote monitoring station, is all communications equipment (e.g., modem) operational?	☐	☐	☒
For any answer of "N" above, describe in Section IX how and when these deficiencies were or will be corrected.			

IX. COMMENTS

X. IN-TANK GAUGING TESTING

☒ Check this box if tank gauging is used only for inventory control. *(Do not complete this section.)*
☐ Check this box if **NO** tank gauging equipment is installed. *(Do not complete this section.)*

This section must be completed if in-tank gauging is used to perform leak detection monitoring.	Y	N	NA
Has all input wiring been inspected for kinks and breaks in the cables and for proper entry and termination, including testing for ground faults?	☐	☐	☐
Were all in-tank gauging probes visually inspected for damage and residue buildup to ensure that floats move freely, functionally tested, and confirmed operational?	☐	☐	☐
Was accuracy of system's product level readings tested?	☐	☐	☐
Was accuracy of system's water level readings tested?	☐	☐	☐
Were all probes reinstalled properly?	☐	☐	☐
Were all items on the equipment manufacturer's maintenance checklist completed?	☐	☐	☐
For any answer of "N" above, describe in Section XI how and when these deficiencies were or will be corrected.			

XI. COMMENTS

Y = Yes, N = No, NA = Not Applicable

UNDERGROUND STORAGE TANK
MONITORING SYSTEM CERTIFICATION FORM (Page 5 of 6)

XII. LINE LEAK DETECTOR TESTING

☐ Check this box if line leak detectors (LLD) are **NOT** installed. *(Do not complete this section.)* **This section must be completed if LLDs are installed.**	Y	N	NA
Was a leak simulated to verify LLD performance? *(Check all that apply.)* Simulated leak rate verified: ☒ 3 GPH ☐ 0.1 GPH ☐ 0.2 GPH	☒	☐	☐
Was the testing apparatus properly calibrated?	☒	☐	☐
For emergency generator tank systems, does the LLD create an audible and visual alarm when a leak is detected?	☐	☐	☒
For mechanical LLDs, does the LLD restrict the flow through the pipe when a leak is detected?	☒	☐	☐
For electronic LLDs, does the turbine automatically shut off when a leak is detected?	☐	☐	☒
For electronic LLDs, does the turbine automatically shut off if any portion of the monitoring system is disabled or disconnected?	☐	☐	☒
For electronic LLDs, does the turbine automatically shut off if any portion of the monitoring system malfunctions or fails a test?	☐	☐	☒
For electronic LLDs, have all accessible wiring connections been visually inspected for kinks and breaks?	☐	☐	☒
Were all items on the equipment manufacturer's maintenance checklist completed?	☒	☐	☐
Were all LLDs confirmed operational within regulatory requirements?	☒	☐	☐

For any answer of "N" above, describe in Section XIII how and when these issues were or will be corrected.

XIII. COMMENTS

UNLEADED MLD FAILED, ADJUSTED THEN RETESTED AND RECEIVED PASS RESULTS.

XIV. VACUUM / PRESSURE / HYDROSTATIC MONITORING EQUIPMENT TESTING

☒ Check this box if VPH monitoring is **NOT** used. *(Do not complete this section.)*

This section must be completed if VPH monitoring is used to perform leak detection monitoring.

System Type (Mark all that apply.) ☐ Vacuum ☐ Pressure ☐ Hydrostatic

Sensor ID	Component(S) Monitored By This Sensor	Sensor Functionality Test	Interstitial Communication Test
		☐ Pass ☐ Fail	☐ Pass ☐ Fail
		☐ Pass ☐ Fail	☐ Pass ☐ Fail
		☐ Pass ☐ Fail	☐ Pass ☐ Fail
		☐ Pass ☐ Fail	☐ Pass ☐ Fail
		☐ Pass ☐ Fail	☐ Pass ☐ Fail
		☐ Pass ☐ Fail	☐ Pass ☐ Fail
		☐ Pass ☐ Fail	☐ Pass ☐ Fail
		☐ Pass ☐ Fail	☐ Pass ☐ Fail
		☐ Pass ☐ Fail	☐ Pass ☐ Fail
		☐ Pass ☐ Fail	☐ Pass ☐ Fail
		☐ Pass ☐ Fail	☐ Pass ☐ Fail
		☐ Pass ☐ Fail	☐ Pass ☐ Fail

How was interstitial communication verified? ☐ Simulated Leak at Far Ends of the Interstitial Space ☐ Visual Inspection ☐ Other *(Describe the method in section XV below.)* ☐ Gauge

Was the vacuum or pressure restored to operating levels in all interstitial spaces? ☐ Yes ☐ No *(Describe the reason in section XV below.)*

For any answer of "Fail" above, describe in Section XV how and when these issues were or will be corrected.

XV. COMMENTS

GPH = Gallons Per Hour, Y = Yes, N = No, NA = Not Applicable, VPH = Vacuum/Pressure/Hydrostatic, ID = Identification

UST Monitoring Site Plan

Site Address: Garden Grove Police & Fire, 11301 Acacia Parkway, Garden Grove, CA

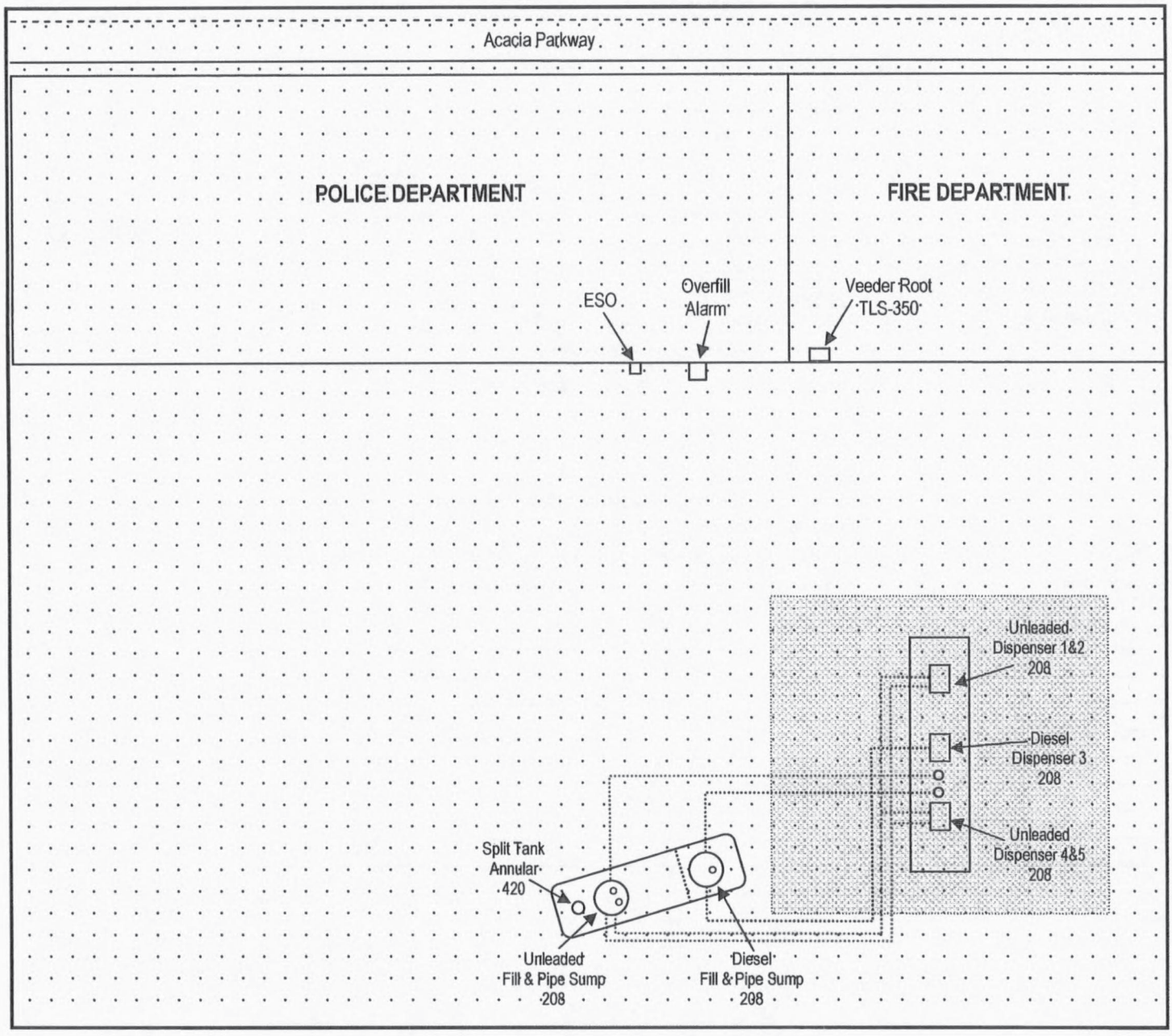

Date map was drawn: May 20, 2019

Instructions

If you already have a diagram (e.g. your Hazardous Materials Business Plan Site Plan/Storage Map) which shows all required information, you may include it, rather than this page, with this monitoring plan. On your site plan, show the general layout of tanks and piping in relation to nearby buildings or other structures. Clearly identify locations of the following equipment, if installed: monitoring system control panels; mechanical or electronic line leak detectors; sensors monitoring tank annular spaces, sumps, trench systems, under-dispenser containment, or other secondary containment areas; and, if ATG is required, in-tank liquid level probes. In the space provided, note the date the drawing was prepared.

PR0024935

UNDERGROUND STORAGE TANK
SPILL CONTAINER TESTING REPORT FORM (Page 1 of 1)

Type of Action: ☐ Installation Test ☐ Repair Test ☒ 12 Month Test

I. FACILITY INFORMATION

CERS ID	Date of Spill Container Test
10630096	5/20/2019

Business Name *(Same as Facility Name or DBA-Doing Business As)*: CITY OF GARDEN GROVE - PUBLIC SAFETY

Business Site Address	City	ZIP Code
11301 ACACIA PARKWAY	GARDEN GROVE	92840

II. UNDERGROUND STORAGE TANK SERVICE TECHNICIAN INFORMATION

Name of UST Service Technician Performing the Test *(Print as shown on the ICC Certification.)*	Phone #
FLEMING ENVIRONMENTAL INC	

Contractor / Tank Tester License #	ICC Certification #	ICC Certification Expiration Date
746017	5252341	4/1/2021

Spill Container Testing Training and Certifications *(List applicable certifications.)*: OPW CERTIFICATION NO. 103953 - EXPIRATION DATE 3/7/2021

III. SPILL CONTAINER TESTING INFORMATION

Test Method Used:
- ☐ Manufacturer Guidelines *(Specify)*:
- ☒ Industry Code or Engineering Standard *(Specify)*:
- ☐ Engineered Method *(Specify)*:

Attach the testing procedures and all documentation required to determine the results. # of Attached Pages:

TANK ID: *(By tank number, stored product, etc.)*	T-1 UNLEADED	T-2 DIESEL		
Spill Container Manufacturer:	PHIL TITE	CNI		
Method of Cathodic Protection:	☒ Non-Metallic ☐ Isolation ☐ Other *(Specify in V.)*	☒ Non-Metallic ☐ Isolation ☐ Other *(Specify in V.)*	☐ Non-Metallic ☐ Isolation ☐ Other *(Specify in V.)*	☐ Non-Metallic ☐ Isolation ☐ Other *(Specify in V.)*
Inside Diameter of Spill Container: *(Inches)*	12"	12"		
Depth of Spill Container: *(Inches)*	11"	14"		
Does the spill container have a 5 gallon capacity?	☒ Yes ☐ No	☒ Yes ☐ No	☐ Yes ☐ No	☐ Yes ☐ No
Method to Keep Spill Container Empty:	☒ Drain Valve ☐ Onsite Pump ☐ Other *(Specify in V.)*	☒ Drain Valve ☐ Onsite Pump ☐ Other *(Specify in V.)*	☐ Drain Valve ☐ Onsite Pump ☐ Other *(Specify in V.)*	☐ Drain Valve ☐ Onsite Pump ☐ Other *(Specify in V.)*

IV. SUMMARY OF TESTING RESULTS

Spill Container Test Results:	☒ Pass ☐ Fail	☒ Pass ☐ Fail	☐ Pass ☐ Fail	☐ Pass ☐ Fail

V. COMMENTS

Any items marked "Fail" above must be explained in this section. Any additional comments may also be provided here.

VI. CERTIFICATION BY UST SERVICE TECHNICIAN CONDUCTING THIS TESTING

I hereby certify that the spill containers were tested in accordance with California Code of Regulations, Title 23, Division 3, Chapter 16, Section 2637.1 and all the information contained herein is accurate.

UST Service Technician Signature: Randy Littlefield

If the facility has more components than this form accommodates, additional copies of this page may be attached.

CERS = California Environmental Reporting System, ID = Identification, UST = Underground Storage Tank, ICC = International Code Council

ORANGE COUNTY CERTIFIED UNIFIED PROGRAM AGENCY
HEALTH CARE AGENCY / ENVIRONMENTAL HEALTH
PERMIT TO OPERATE
UNDERGROUND STORAGE TANKS

Program Record ID	Permit Number	Program Code and Description	Permit Valid
PR0024935	PT0030461	**7095 - UNDERGROUND STORAGE TANK FACILITY**	**7/1/2019 To 6/30/2021**

Underground Storage Tank Program:

California Health and Safety Code Div. 20, Chap. 6.7 and Title 23 California Code of Regulations Chap. 16.

Tank ID	Capacity	Contents	System Type	Leak Detection
30-000-FA0025254-003	10,000	REGULAR	DOUBLE-WALL	Continuous Interstitial Monitoring
30-000-FA0025254-004	2,000	DIESEL	DOUBLE-WALL	Continuous Interstitial Monitoring

BOE ID#:

Underground Storage Tank Permit Conditions

The underground storage tanks [UST(s)] located at this facility are permitted to operate provided the following conditions are complied with:

1) Facility copy of this permit has an approved monitoring plan, leak response plan, and plot plan attached.
2) All unauthorized releases must be reported to this Agency within the time limits and according to the manner specified in Title 23, Sections 2650-55 of the California Code of Regulations (CCR)
3) Written records, as required by Section 2712(b), Title 23, CCR, of all monitoring and maintenance performed shall be maintained on-site for a period of at least three (3) years from the date the monitoring was performed. Written records of all monitoring and maintenance performed in the last three (3) years shall be shown to representatives of this Agency upon request during any site inspection.
4) The UST(s) must be monitored in accordance with the approved method. This monitoring method is identified above and can be found in Sections 2632 & 2640-48 of Title 23, and Sections 25291 & 25292 of the Health and Safety Code (H&SC).
5) The UST(s) owner and operator are subject to all applicable requirements of Chapter 6.7 and Chapter 6.75 of the Health and Safety Code and their regulations.
6) Any changes to the information provided in the UST permit application must be reported, within 30 days, to this Agency.

COUNTY OF ORANGE
CERTIFIED UNIFIED PROGRAM AGENCY
1241 EAST DYER ROAD, SUITE 120
SANTA ANA, CA 92705-5611
(714) 433-6000

PERMITS TO OPERATE are NOT TRANSFERABLE and may be SUSPENDED or REVOKED for cause.

PERMIT(s) Valid only for: **CITY OF GARDEN GROVE**

THIS PERMIT MUST BE RETAINED ON THE PREMISES AND AVAILABLE FOR REVIEW

Regulated Facility: **GARDEN GROVE POLICE & FIRE #1**
11301 ACACIA AVE
GARDEN GROVE, CA 92840

Facility ID **FA0025254**
CERS ID **10630096**
Issued **07/01/2019**

Permit Mail To: GARDEN GROVE POLICE & FIRE #1
13802 NEWHOPE ST
GARDEN GROVE, CA 92843

REGULATORY/MEDICAL HEALTH SERVICES
ENVIRONMENTAL HEALTH

UNDERGROUND STORAGE TANK (UST) INSPECTION REPORT

FACILITY NAME GARDEN GROVE POLICE & FIRE #1		FACILITY ADDRESS 11301 ACACIA AVE, GARDEN GROVE, CA 92840		
MAILING ADDRESS 13802 NEWHOPE ST, GARDEN GROVE CA 92843		CERS ID / EPA ID 10630096 CAL01003447		
C/O - OWNER CITY OF GARDEN GROVE		INSPECTOR ALICIA SAGAL		
FACILITY ID FA0025254	RELATED ID PR0024935	SERVICE: F04 - REINSPECTION - OFF-SITE	INSPECTION DATE 9/9/2019	
PROGRAM DESCRIPTION 7095 - UNDERGROUND STORAGE TANK (PR)			REINSPECTION DATE: NEXT ROUTINE	UNITS **2 TANKS**

Consent to enter, inspect, and take photos of the facility was given by: PHILLIP CARTER- 8-18-10

OPENING COMMENTS

The following documents were received in CERS:
- Tank Pages
- Monitoring Site Plan
- Certificate of Financial Responsibility

The following violations have been corrected:
I161- Failure to submit or maintain a current facility plot plan
I583- Failure to submit and maintain complete and current Certification of Financial Responsibility or other mechanism of financial assurance
I582- Failure to submit a complete and accurate application for a permit to operate a UST, or for renewal of the permit

The following violation has been cited this date:

VIOLATIONS OBSERVED

I011 - Annual Monitoring System Certification Form to the CUPA within 30 days of completion of the test Failure to submit the "Monitoring System Certification Form" to the UPA within 30 days of completion of the test. 23 CCR 16 2638(c), 2638(d)
OBSERVATION: Owner/Operator did not submit the Monitoring System Certification Form to this Agency within 30 days of completion of the test.

CORRECTIVE ACTION: Immediately submit a copy of the Monitoring System Certification to this Agency.

SIGNATURE(S) OF ACKNOWLEDGEMENT

NAME:
TITLE:

Signing for the receipt of the above report is not an admission of the facts of the violations set forth herein.

REGULATORY/MEDICAL HEALTH SERVICES
ENVIRONMENTAL HEALTH

UNDERGROUND STORAGE TANK (UST) INSPECTION REPORT

FACILITY NAME GARDEN GROVE POLICE & FIRE #1		FACILITY ADDRESS 11301 ACACIA AVE, GARDEN GROVE, CA 92840		
MAILING ADDRESS 13802 NEWHOPE ST, GARDEN GROVE CA 92843		CERS ID 10630096	EPA ID CAL01003447	
C/O - OWNER CITY OF GARDEN GROVE		INSPECTOR ALICIA SAGAL		
FACILITY ID FA0025254	RELATED ID PR0024935	SERVICE: F04 - REINSPECTION - OFF-SITE	INSPECTION DATE 10/31/2019	
PROGRAM DESCRIPTION 7095 - UNDERGROUND STORAGE TANK (PR)			REINSPECTION DATE: NEXT ROUTINE	UNITS **2 TANKS**

Consent to enter, inspect, and take photos of the facility was given by: PHILLIP CARTER- 8-18-10

OPENING COMMENTS

This following documents were received by this Agency:
- Monitoring System Certification dated (5/20/19)
- Spill Bucket test report dated (5/20/19)

The following violation has been corrected:
- I011: Failure to submit the “Monitoring System Certification Form” to the UPA within 30 days of completion of the test

SIGNATURE(S) OF ACKNOWLEDGEMENT

NAME:
TITLE:

Signing for the receipt of the above report is not an admission of the facts of the violations set forth herein.

REGULATORY/MEDICAL HEALTH SERVICES
ENVIRONMENTAL HEALTH

UNDERGROUND STORAGE TANK (UST) INSPECTION REPORT

FACILITY NAME GARDEN GROVE POLICE & FIRE #1		FACILITY ADDRESS 11301 ACACIA AVE, GARDEN GROVE, CA 92840		
MAILING ADDRESS 13802 NEWHOPE ST, GARDEN GROVE CA 92843			CERS ID 10630096	EPA ID CAL01003447
C/O - OWNER CITY OF GARDEN GROVE			INSPECTOR MARK SUTPHIN	
FACILITY ID FA0025254	RELATED ID PR0024935	SERVICE: F04 - REINSPECTION - OFF-SITE	INSPECTION DATE 12/20/2019	
PROGRAM DESCRIPTION 7095 - UNDERGROUND STORAGE TANK (PR)			REINSPECTION DATE: NEXT ROUTINE	UNITS **2 TANKS**

Consent to enter, inspect, and take photos of the facility was given by: PHILLIP CARTER- 8-18-10

OPENING COMMENTS

Received passing monitor certification testing performed 5-20-19

SIGNATURE(S) OF ACKNOWLEDGEMENT

NAME:
TITLE:

Signing for the receipt of the above report is not an admission of the facts of the violations set forth herein.

INSPECTOR:

M SUTPHIN
HAZARDOUS MATERIALS SPECIALIST III
(714) 720-1279
msutphin@ochca.com

UNDERGROUND STORAGE TANK
MONITORING SYSTEM CERTIFICATION FORM (Page 1 of 6)

This form must be used to document testing and servicing of underground storage tank (UST) monitoring equipment. A copy of this form must be provided to the UST owner or operator. The owner or operator must submit a copy of this form to the local agency regulating the USTs within 30 days of the date of the monitoring system certification.

I. FACILITY INFORMATION

CERS ID	Date of Monitoring System Certification
10630096	5/20/2019

Business Name *(Same as Facility Name or DBA-Doing Business As)*	Building #
CITY OF GARDEN GROVE - PUBLIC SAFETY	

Business Site Address	City	ZIP Code
11301 ACACIA PARKWAY	GARDEN GROVE	92840

II. UNDERGROUND STORAGE TANK SERVICE TECHNICIAN INFORMATION

Name of Company Performing the Certification	Phone #
FLEMING ENVIRONMENTAL INC.	(714) 871-2800

Mailing Address: 1372 E. VALENCIA DRIVE, FULLERTON, CA 92831

Name of UST Service Technician Performing the Certification *(Print as shown on the ICC Certification)*: RANDALL LITTLEFIELD

Contractor / Tank Tester License #	ICC Certification #	ICC Certification Expiration Date
746017	5252341	4/1/2021

Monitoring System Training and Certifications *(List all applicable certifications.)*	Expiration Date
VEEDER ROOT CERTIFICATION NO. B39153	2/19/2020

III. RESULTS OF TESTING / SERVICING

Indicate and attach the following reports if the monitoring equipment is capable of generating either.
☒ Monitoring System Set-up ☒ Alarm History Report

	Y	N	NA
Was any monitoring equipment replaced? *(If "Yes," identify the specific devices replaced and list the manufacturer and model for all replacement parts in section IV below.)*	☐	☒	☐
Was damage, debris, or liquid found inside any secondary containment systems? *(If "Yes," describe what was found in section IV below.)*	☐	☒	☐
Is all monitoring equipment operational per manufacturer's specifications? *(If "No," describe why in section IV below.)*	☒	☐	☐

IV. COMMENTS

If directed to use this section, describe how and when the issues were or will be corrected.

V. CERTIFICATION BY UST SERVICE TECHNICIAN CONDUCTING THIS TESTING

I hereby certify that the equipment identified in this document was inspected/serviced in accordance with California Code of Regulations, Title 23, Division 3, Chapter 16, Section 2638 and all information contained herein is true and accurate. Attached to this certification is information (e.g., manufacturers' checklists, monitoring system set-up, alarm history report, etc.) necessary to verify that this information and the site plan showing the layout of UST system is complete and accurate.

UST Service Technician Signature: Randy Littlefield

CERS = California Environmental Reporting System, ID = Identification, ICC = International Code Council, Y = Yes, N = No, NA = Not Applicable

UNDERGROUND STORAGE TANK
MONITORING SYSTEM CERTIFICATION FORM (Page 2 of 6)

VI. INVENTORY OF EQUIPMENT CERTIFIED

A separate Monitoring System Certification Form must be prepared for each monitoring system control panel.

Make of Monitoring System Control Panel	Model of Monitoring System Control Panel	Software Version Installed
VEEDER ROOT	TLS-350	329.01

Check the appropriate boxes to indicate specific equipment inspected/serviced.

Monitoring Device Used	Device Model #	Monitoring Device Used	Device Model #
TANK ID: *(By tank number, stored product, etc.)*	**T-1 UNLEADED**	**TANK ID:** *(By tank number, stored product, etc.)*	**T-2 DIESEL**
☐ In-Tank Gauging *(SW Tank)*		☐ In-Tank Gauging *(SW Tank)*	
☒ Annular Space or Vault Sensor	794390-420	☒ Annular Space or Vault Sensor	794390-420
☐ VPH Sensor		☐ VPH Sensor	
Product Piping		**Product Piping**	
☒ Mechanical LLD	VMI LD2000	☒ Mechanical LLD	RED JACKET FX1DV
☐ Electronic LLD		☐ Electronic LLD	
☐ VPH Sensor (Piping)		☐ VPH Sensor (Piping)	
☒ Sump Sensor	794380-208	☒ Sump Sensor	794380-208
☐ VPH Sensor (Sump)		☐ VPH Sensor (Sump)	
Fill Piping		**Fill Piping**	
☐ VPH Sensor (Piping)		☐ VPH Sensor (Piping)	
☐ Sump Sensor		☐ Sump Sensor	
☐ VPH Sensor (Sump)		☐ VPH Sensor (Sump)	
Vent Piping		**Vent Piping**	
☐ VPH Sensor (Piping)		☐ VPH Sensor (Piping)	
☐ Sump Sensor		☐ Sump Sensor	
☐ VPH Sensor (Sump)		☐ VPH Sensor (Sump)	
Vapor Recovery Piping		**Vapor Recovery Piping**	
☐ VPH Sensor (Piping)		☐ VPH Sensor (Piping)	
☐ Sump Sensor		☐ Sump Sensor	
☐ VPH Sensor (Sump)		☐ VPH Sensor (Sump)	

Monitoring Device Used	Device Model #	Monitoring Device Used	Device Model #
TANK ID: *(By tank number, stored product, etc.)*		**TANK ID:** *(By tank number, stored product, etc.)*	
☐ In-Tank Gauging *(SW Tank)*		☐ In-Tank Gauging *(SW Tank)*	
☐ Annular Space or Vault Sensor		☐ Annular Space or Vault Sensor	
☐ VPH Sensor		☐ VPH Sensor	
Product Piping		**Product Piping**	
☐ Mechanical LLD		☐ Mechanical LLD	
☐ Electronic LLD		☐ Electronic LLD	
☐ VPH Sensor (Piping)		☐ VPH Sensor (Piping)	
☐ Sump Sensor		☐ Sump Sensor	
☐ VPH Sensor (Sump)		☐ VPH Sensor (Sump)	
Fill Piping		**Fill Piping**	
☐ VPH Sensor (Piping)		☐ VPH Sensor (Piping)	
☐ Sump Sensor		☐ Sump Sensor	
☐ VPH Sensor (Sump)		☐ VPH Sensor (Sump)	
Vent Piping		**Vent Piping**	
☐ VPH Sensor (Piping)		☐ VPH Sensor (Piping)	
☐ Sump Sensor		☐ Sump Sensor	
☐ VPH Sensor (Sump)		☐ VPH Sensor (Sump)	
Vapor Recovery Piping		**Vapor Recovery Piping**	
☐ VPH Sensor (Piping)		☐ VPH Sensor (Piping)	
☐ Sump Sensor		☐ Sump Sensor	
☐ VPH Sensor (Sump)		☐ VPH Sensor (Sump)	

ID = Identification, SW = Single-Walled, VPH = Vacuum/Pressure/Hydrostatic, LLD = Line Leak Detector

UNDERGROUND STORAGE TANK
MONITORING SYSTEM CERTIFICATION FORM (Page 3 of 6)

Monitoring Device Used	Device Model #	Monitoring Device Used	Device Model #
VENT / TRANSITION SUMP ID:		**VENT / TRANSITION SUMP ID:**	
☐ Sump Sensor		☐ Sump Sensor	
☐ VPH Sensor		☐ VPH Sensor	
UDC ID:	**UNLEADED 1/2**	**UDC ID:**	**DIESEL 3**
☒ Electronic Sensor	794380-208	☒ Electronic Sensor	794380-208
☐ Mechanical Device		☐ Mechanical Device	
☐ VPH Sensor		☐ VPH Sensor	
UDC ID:	**UNLEADED 4/5**	**UDC ID:**	
☒ Electronic Sensor	794380-208	☐ Electronic Sensor	
☐ Mechanical Device		☐ Mechanical Device	
☐ VPH Sensor		☐ VPH Sensor	
UDC ID:		**UDC ID:**	
☐ Electronic Sensor		☐ Electronic Sensor	
☐ Mechanical Device		☐ Mechanical Device	
☐ VPH Sensor		☐ VPH Sensor	
UDC ID:		**UDC ID:**	
☐ Electronic Sensor		☐ Electronic Sensor	
☐ Mechanical Device		☐ Mechanical Device	
☐ VPH Sensor		☐ VPH Sensor	
Other Monitored Component ID:	**T-1 PROBE**	**Other Monitored Component ID:**	**T-2 PROBE**
☒ Other *(Specify in section VII.)*	847390-109	☒ Other *(Specify in section VII.)*	847390-109
Other Monitored Component ID:		**Other Monitored Component ID:**	
☐ Other *(Specify in section VII.)*		☐ Other *(Specify in section VII.)*	
Other Monitored Component ID:		**Other Monitored Component ID:**	
☐ Other *(Specify in section VII.)*		☐ Other *(Specify in section VII.)*	

Include information for every underground storage tank component monitored by this monitoring system control panel. If the monitoring system control panel monitors more components than this form accommodates, additional copies of these pages may be attached.

VII. COMMENTS

Use this section to provide additional comments about the inventory of the equipment certified.

UNLEADED AND DIESEL TANKS - FILL & STP ARE IN THE SAME SUMP.

ID = Identification, VPH = Vacuum/Pressure/Hydrostatic, UDC = Under-Dispenser Containment

UNDERGROUND STORAGE TANK
MONITORING SYSTEM CERTIFICATION FORM (Page 4 of 6)

VIII. MONITORING SYSTEM AND PROGRAMMING

This section must be completed if a monitoring panel is used to perform leak detection monitoring.	Y	N	NA
Are the visual and audible alarms operational?	☒	☐	☐
Were all sensors visually inspected for kinks and breaks in the cables and for residual buildup to ensure that floats move freely, functionally tested, and confirmed operational?	☒	☐	☐
Were all sensors installed at lowest point of secondary containment and positioned so that other equipment will not interfere with their proper operation?	☒	☐	☐
Was monitoring system set-up reviewed to ensure proper settings?	☒	☐	☐
Was the monitoring panel's backup battery visually inspected, functionally tested, and confirmed operational?	☒	☐	☐
Does the flow of fuel stop at the dispenser if a leak is detected in the under-dispenser containment?	☒	☐	☐
Does the turbine automatically shut down if the piping secondary containment monitoring system fails to operate or is electrically disconnected?	☒	☐	☐
Does the turbine automatically shut down if the piping secondary containment monitoring system detects a leak? Which sensors initiate positive shut down? *(Check all that apply.)* ☒ Sump ☒ Under-Dispenser Containment	☒	☐	☐
If alarms are relayed to a remote monitoring station, is all communications equipment (e.g., modem) operational?	☐	☐	☒

For any answer of "N" above, describe in Section IX how and when these deficiencies were or will be corrected.

IX. COMMENTS

X. IN-TANK GAUGING TESTING

☒ Check this box if tank gauging is used only for inventory control. *(Do not complete this section.)* ☐ Check this box if **NO** tank gauging equipment is installed. *(Do not complete this section.)* ***This section must be completed if in-tank gauging is used to perform leak detection monitoring.***	Y	N	NA
Has all input wiring been inspected for kinks and breaks in the cables and for proper entry and termination, including testing for ground faults?	☐	☐	☐
Were all in-tank gauging probes visually inspected for damage and residue buildup to ensure that floats move freely, functionally tested, and confirmed operational?	☐	☐	☐
Was accuracy of system's product level readings tested?	☐	☐	☐
Was accuracy of system's water level readings tested?	☐	☐	☐
Were all probes reinstalled properly?	☐	☐	☐
Were all items on the equipment manufacturer's maintenance checklist completed?	☐	☐	☐

For any answer of "N" above, describe in Section XI how and when these deficiencies were or will be corrected.

XI. COMMENTS

Y = Yes, N = No, NA = Not Applicable

UNDERGROUND STORAGE TANK
MONITORING SYSTEM CERTIFICATION FORM (Page 5 of 6)

XII. LINE LEAK DETECTOR TESTING

☐ Check this box if line leak detectors (LLD) are **NOT** installed. *(Do not complete this section.)* **This section must be completed if LLDs are installed.**	Y	N	NA
Was a leak simulated to verify LLD performance? *(Check all that apply.)* Simulated leak rate verified: ☒ 3 GPH ☐ 0.1 GPH ☐ 0.2 GPH	☒	☐	☐
Was the testing apparatus properly calibrated?	☒	☐	☐
For emergency generator tank systems, does the LLD create an audible and visual alarm when a leak is detected?	☐	☐	☒
For mechanical LLDs, does the LLD restrict the flow through the pipe when a leak is detected?	☒	☐	☐
For electronic LLDs, does the turbine automatically shut off when a leak is detected?	☐	☐	☒
For electronic LLDs, does the turbine automatically shut off if any portion of the monitoring system is disabled or disconnected?	☐	☐	☒
For electronic LLDs, does the turbine automatically shut off if any portion of the monitoring system malfunctions or fails a test?	☐	☐	☒
For electronic LLDs, have all accessible wiring connections been visually inspected for kinks and breaks?	☐	☐	☒
Were all items on the equipment manufacturer's maintenance checklist completed?	☒	☐	☐
Were all LLDs confirmed operational within regulatory requirements?	☒	☐	☐

For any answer of "N" above, describe in Section XIII how and when these issues were or will be corrected.

XIII. COMMENTS

UNLEADED MLD FAILED, ADJUSTED THEN RETESTED AND RECEIVED PASS RESULTS.

XIV. VACUUM / PRESSURE / HYDROSTATIC MONITORING EQUIPMENT TESTING

☒ Check this box if VPH monitoring is **NOT** used. *(Do not complete this section.)*

This section must be completed if VPH monitoring is used to perform leak detection monitoring.

System Type (Mark all that apply.) ☐ Vacuum ☐ Pressure ☐ Hydrostatic

Sensor ID	Component(S) Monitored By This Sensor	Sensor Functionality Test	Interstitial Communication Test
		☐ Pass ☐ Fail	☐ Pass ☐ Fail
		☐ Pass ☐ Fail	☐ Pass ☐ Fail
		☐ Pass ☐ Fail	☐ Pass ☐ Fail
		☐ Pass ☐ Fail	☐ Pass ☐ Fail
		☐ Pass ☐ Fail	☐ Pass ☐ Fail
		☐ Pass ☐ Fail	☐ Pass ☐ Fail
		☐ Pass ☐ Fail	☐ Pass ☐ Fail
		☐ Pass ☐ Fail	☐ Pass ☐ Fail
		☐ Pass ☐ Fail	☐ Pass ☐ Fail
		☐ Pass ☐ Fail	☐ Pass ☐ Fail
		☐ Pass ☐ Fail	☐ Pass ☐ Fail
		☐ Pass ☐ Fail	☐ Pass ☐ Fail

How was interstitial communication verified? ☐ Simulated Leak at Far Ends of the Interstitial Space ☐ Visual Inspection ☐ Other *(Describe the method in section XV below.)* ☐ Gauge

Was the vacuum or pressure restored to operating levels in all interstitial spaces? ☐ Yes ☐ No *(Describe the reason in section XV below.)*

For any answer of "Fail" above, describe in Section XV how and when these issues were or will be corrected.

XV. COMMENTS

GPH = Gallons Per Hour, Y = Yes, N = No, NA = Not Applicable, VPH = Vacuum/Pressure/Hydrostatic, ID = Identification

Monitoring System Certification

UST Monitoring Site Plan

Site Address: Garden Grove Police & Fire, 11301 Acacia Parkway, Garden Grove, CA

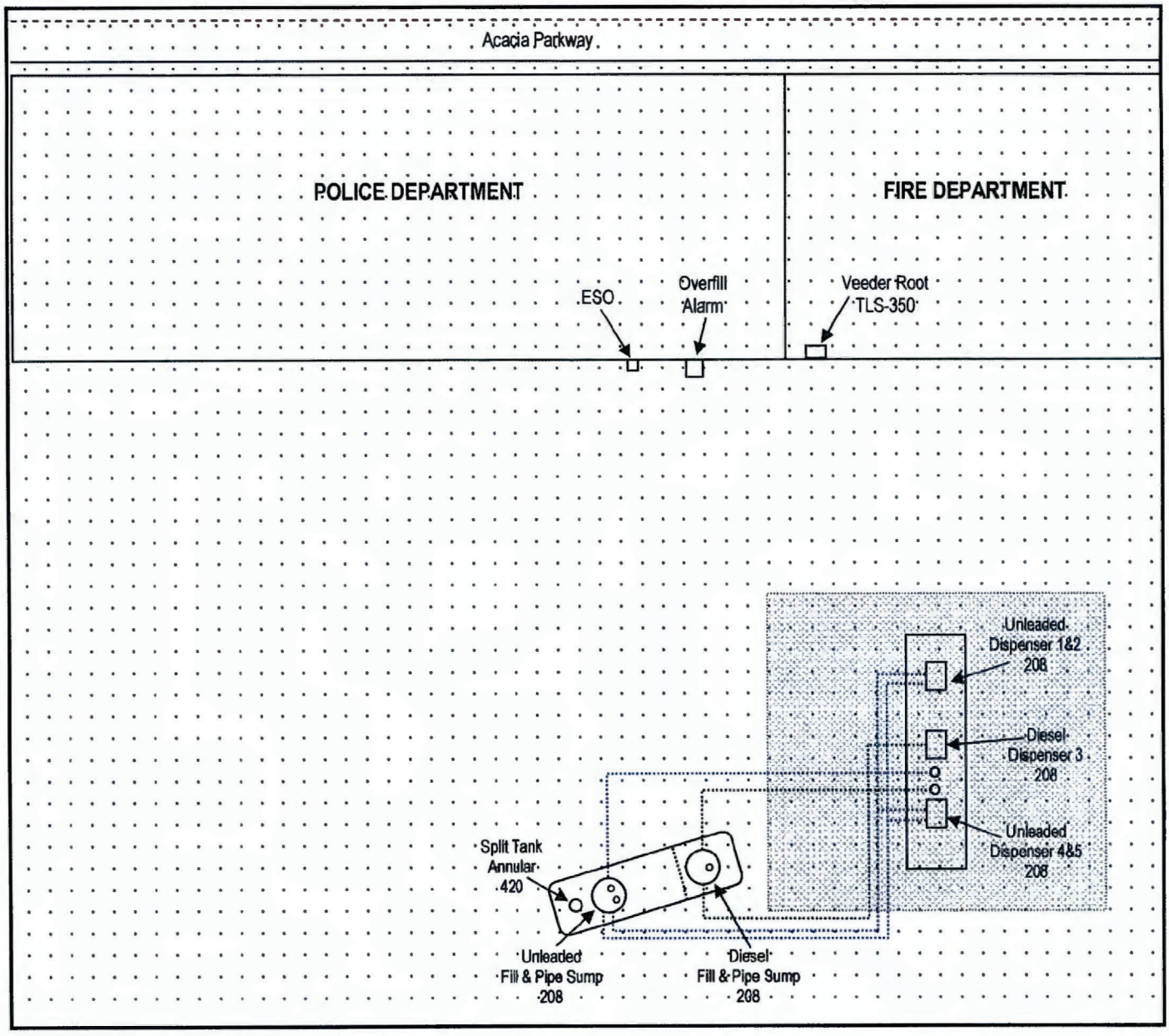

Date map was drawn: May 20, 2019

Instructions

If you already have a diagram (e.g. your Hazardous Materials Business Plan Site Plan/Storage Map) which shows all required information, you may include it, rather than this page, with this monitoring plan. On your site plan, show the general layout of tanks and piping in relation to nearby buildings or other structures. Clearly identify locations of the following equipment, if installed: monitoring system control panels; mechanical or electronic line leak detectors; sensors monitoring tank annular spaces, sumps, trench systems, under-dispenser containment, or other secondary containment areas; and, if ATG is required, in-tank liquid level probes. In the space provided, note the date the drawing was prepared.

REGULATORY/MEDICAL HEALTH SERVICES
ENVIRONMENTAL HEALTH

UNDERGROUND STORAGE TANK (UST) INSPECTION REPORT

FACILITY NAME GARDEN GROVE POLICE & FIRE #1		FACILITY ADDRESS 11301 ACACIA AVE, GARDEN GROVE, CA 92840		
MAILING ADDRESS 13802 NEWHOPE ST, GARDEN GROVE CA 92843		CERS ID / EPA ID 10630096 CAL01003447		
C/O - OWNER CITY OF GARDEN GROVE		INSPECTOR MARK SUTPHIN		
FACILITY ID FA0025254	RELATED ID PR0024935	SERVICE: F04 - REINSPECTION - OFF-SITE	INSPECTION DATE 4/30/2020	
PROGRAM DESCRIPTION 7095 - UNDERGROUND STORAGE TANK (PR)			REINSPECTION DATE: NEXT ROUTINE	UNITS **2 TANKS**

Consent to enter, inspect, and take photos of the facility was given by: PHILLIP CARTER- 8-18-10

OPENING COMMENTS

CERS submittal reviewed and accepted per review of monitor certification line leak detectors shut down turbines.

SIGNATURE(S) OF ACKNOWLEDGEMENT

NAME:
TITLE:

Signing for the receipt of the above report is not an admission of the facts of the violations set forth herein.

INSPECTOR:

M SUTPHIN
HAZARDOUS MATERIALS SPECIALIST III
(714) 720-1279
msutphin@ochca.com

REGULATORY/MEDICAL HEALTH SERVICES
ENVIRONMENTAL HEALTH

UNDERGROUND STORAGE TANK (UST) INSPECTION REPORT

FACILITY NAME	FACILITY ADDRESS		
GARDEN GROVE POLICE & FIRE #1	11301 ACACIA AVE, GARDEN GROVE, CA 92840		
MAILING ADDRESS	CERS ID / EPA ID		
13802 NEWHOPE ST, GARDEN GROVE CA 92843	10630096 CAL01003447		
C/O - OWNER	INSPECTOR		
CITY OF GARDEN GROVE	MARK SUTPHIN		
FACILITY ID / RELATED ID / SERVICE:		INSPECTION DATE	
FA0025254 / PR0024935 / F04 - REINSPECTION - OFF-SITE		5/11/2020	
PROGRAM DESCRIPTION		REINSPECTION DATE:	UNITS
7095 - UNDERGROUND STORAGE TANK (PR)		NEXT ROUTINE	**2 TANKS**

Consent to enter, inspect, and take photos of the facility was given by: PHILLIP CARTER- 8-18-10

OPENING COMMENTS

Reviewed file for 5-12-20 inspection

SIGNATURE(S) OF ACKNOWLEDGEMENT

NAME:
TITLE:

Signing for the receipt of the above report is not an admission of the facts of the violations set forth herein.

INSPECTOR:

M SUTPHIN
HAZARDOUS MATERIALS SPECIALIST III
(714) 720-1279
msutphin@ochca.com

REGULATORY/MEDICAL HEALTH SERVICES
ENVIRONMENTAL HEALTH

HAZARDOUS MATERIAL RELEASE RESPONSE PLAN (HMRRP) INSPECTION REPORT

FACILITY NAME GARDEN GROVE POLICE & FIRE #1		FACILITY ADDRESS 11301 ACACIA AVE, GARDEN GROVE, CA 92840		
MAILING ADDRESS 13802 NEWHOPE ST, GARDEN GROVE CA 92843		CERS ID / EPA ID 10630096 N/A		
C/O - OWNER CITY OF GARDEN GROVE		INSPECTOR MARK SUTPHIN		
FACILITY ID FA0025254	RELATED ID PR0101332	SERVICE: A01 - ROUTINE INSPECTION	INSPECTION DATE 5/12/2020	
PROGRAM DESCRIPTION 5801 - HAZ MAT DISCLOSURE 1-4 CHEMICALS			REINSPECTION DATE: NEXT ROUTINE	UNITS

Consent to enter, inspect, and take photos of the facility was given by: None on File

OPENING COMMENTS

Facility has completed and implemented Hazmat business plan Facility has gasoline and diesel in a dual compartment underground tank

SIGNATURE(S) OF ACKNOWLEDGEMENT

NAME:
TITLE:

Signing for the receipt of the above report is not an admission of the facts of the violations set forth herein.

INSPECTOR:

M SUTPHIN
HAZARDOUS MATERIALS SPECIALIST III
(714) 720-1279
msutphin@ochca.com

REGULATORY/MEDICAL HEALTH SERVICES
ENVIRONMENTAL HEALTH

UNDERGROUND STORAGE TANK (UST) INSPECTION REPORT

FACILITY NAME GARDEN GROVE POLICE & FIRE #1		FACILITY ADDRESS 11301 ACACIA AVE, GARDEN GROVE, CA 92840		
MAILING ADDRESS 13802 NEWHOPE ST, GARDEN GROVE CA 92843		CERS ID / EPA ID 10630096 CAL01003447		
C/O - OWNER CITY OF GARDEN GROVE		INSPECTOR MARK SUTPHIN		
FACILITY ID FA0025254	RELATED ID PR0024935	SERVICE: F04 - REINSPECTION - OFF-SITE	INSPECTION DATE 5/18/2020	
PROGRAM DESCRIPTION 7095 - UNDERGROUND STORAGE TANK (PR)			REINSPECTION DATE: NEXT ROUTINE	UNITS **2 TANKS**

Consent to enter, inspect, and take photos of the facility was given by: PHILLIP CARTER- 8-18-10

OPENING COMMENTS

UST CERS submittal reviewed and accepted . Passing 5-12-20 monitor certification test results were uploaded to CERs submittal

SIGNATURE(S) OF ACKNOWLEDGEMENT

NAME:
TITLE:

Signing for the receipt of the above report is not an admission of the facts of the violations set forth herein.

INSPECTOR:

M SUTPHIN
HAZARDOUS MATERIALS SPECIALIST III
(714) 720-1279
msutphin@ochca.com

Appendix VI
Underground Storage Tank
Monitoring System Certification Form

TYPE OF ACTION ☐ Installation ☐ Repair ☑ 12 Month

1. FACILITY INFORMATION

CERS ID	Certification Date
10630096	**5/20/2021**

Facility Name		
CITY OF GARDEN GROVE - POLICE AND FIRE		
Facility Address	City	ZIP Code
11301 ACACIA PARKWAY	**GARDEN GROVE**	**92840**

2. SERVICE TECHNICIAN INFORMATION

Company Performing the Certification	Phone
FLEMING ENVIRONMENTAL INC.	**(714) 871-2800**

Mailing Address
1372 E. VALENCIA DR. - FULLERTON, CA 92831
Service Technician Performing Test
RANDALL LITTLEFIELD
Contractor/Tank Tester License Number
746017

ICC Number	ICC Expiration Date
5252341	**3/8/2023**

3. TRAINING AND CERTIFICATIONS

Manufacturer and Test Equipment Training Certifications	*Expiration Date*
VEEDER ROOT No. B39153	**1/28/2022**

4. CERTIFICATION BY SERVICE TECHNICIAN CONDUCTING TEST

I hereby certify that the monitoring system is operational in accordance with California Code of Regulations, title 23, division 3, chapter 16, section 2638; that required supporting documentation is attached; and all information contained herein is accurate.

Service Technician Signature	Date	Total # of Pages
Randall Littlefield	**5/20/2021**	**6**

CERS = California Environmental Reporting System, GPH = Gallons Per Hour, ID = Identification, ICC = International Code Council, LLD = Line Leak Detector, NA = Not Applicable, SW = Single-Walled, UDC = Under-Dispenser Containment, UST = Underground Storage Tank, VPH = Vacuum/Pressure/Hydrostatic

Underground Storage Tank
Monitoring System Certification Form

5. MONITORING SYSTEM AND PROGRAMMING

A separate Monitoring System Certification Form must be prepared for each control panel.

Make of Monitoring System Control Panel	Model of Monitoring System Control Panel	Software Version Installed
VEEDER ROOT	TLS-350	329.01

Attach the post-certification reports if the monitoring system is capable of generating either; ☑ Monitoring System Set-up ☑ Alarm History Report	Yes	No	NA
All monitoring equipment is operational per manufacturer's specifications?	☑	☐	
Secondary containment systems are free of damage, debris, or liquid?	☑	☐	
Are the audible and visual alarms operational?	☑	☐	
All sensors have been: 1) visually inspected for wiring kinks, breaks and residual buildup on floats; and 2) tested for functionality and confirmed operational?	☑	☐	☐
Are all sensors installed to detect a release at the earliest opportunity in the secondary containment?	☑	☐	☐
The monitoring system set-up was reviewed, and proper settings confirmed?	☑	☐	☐
Was the monitoring control panel's backup battery visually inspected, functionally tested, and confirmed operational?	☑	☐	☐
Does the flow of fuel stop at the dispenser if a release is detected in the under-dispenser containment?	☑	☐	☐
Does the turbine automatically shut down if the piping secondary containment monitoring system fails to operate or is electrically disconnected?	☑	☐	☐
Does the turbine automatically shut down if the piping secondary containment monitoring system detects a release? Which sensors initiate positive shut down? (Check all that apply) ☑ Sump ☑ UDC	☑	☐	☐
If monitoring system alarms are relayed to a remote monitoring center, is all communication equipment operational?	☐	☐	☑

Describe all answers marked "No" or "Fail" and proposed remedy in ***Section 9****.*
List all monitoring equipment either replaced or repaired in ***Section 9***

Underground Storage Tank
Monitoring System Certification Form

6. SENSOR TESTING RESULTS

*List only sensors tested on date of this certification. List "**Sensor ID**" as labeled in system programming. Additional copies of this page may be attached to accommodate all sensors tested.*

Sensor ID	*Sensor Model*	*Component(s) Monitored*	*Pass*	*Fail*
L-1	**420**	**ANNULAR UNC + DSL**	☑	☐
L-2	**208**	**UNL FILL + STP**	☑	☐
L-3	**208**	**DSL FILL + STP**	☑	☐
L-4	**208**	**UDC 4+5 UNL**	☑	☐
L-5	**208**	**UDC 3 DSL**	☑	☐
L-6	**208**	**UDC 1+2 UNL**	☑	☐
			☐	☐
			☐	☐
			☐	☐
			☐	☐
			☐	☐
			☐	☐
			☐	☐
			☐	☐
			☐	☐
			☐	☐
			☐	☐
			☐	☐
			☐	☐
			☐	☐
			☐	☐
			☐	☐
			☐	☐

*Describe all answers marked "No" or "Fail" and proposed remedy in **Section 9**.*
*List all monitoring equipment either replaced or repaired in **Section 9***

Underground Storage Tank
Monitoring System Certification Form

7. LINE LEAK DETECTOR TESTING

☐ Check this box if line leak detectors **ARE NOT** installed. *(Do not complete this section.)*

Simulated release rate verified: (Check all that apply.) ☑ 3 GPH ☐ 0.1 GPH ☐ 0.2 GPH	Yes	No	NA
Has the testing apparatus been properly calibrated?	☑	☐	☐
For emergency generator tank systems, does the LLD create an audible and visual alarm when a leak is detected?	☐	☐	☑
For mechanical LLDs, does the LLD restrict the flow through the pipe when a release is detected?	☑	☐	☐
For electronic LLDs, does the turbine automatically shut off when a release is detected?	☐	☐	☑
For electronic LLDs, does the turbine automatically shut off if any portion of the monitoring system is disabled or disconnected?	☐	☐	☑
For electronic LLDs, does the turbine automatically shut off if any portion of the monitoring system malfunctions or fails a tightness test?	☐	☐	☑
For electronic LLDs, have all accessible wiring connections been visually inspected for kinks and breaks?	☐	☐	☑
Were all items on the equipment manufacturer's maintenance checklist completed?	☑	☐	☐
Were all LLDs confirmed operational within regulatory requirements?	☑	☐	☐

LLD ID	*LLD Model*	*Lines Monitored*	*Pass*	*Fail*
T-1	**VMI LD 2000**	**UNL SUPPLY**	☑	☐
T-2	**RJ FXIDV**	**DSL SUPPLY**	☑	☐
			☐	☐
			☐	☐
			☐	☐
			☐	☐
			☐	☐
			☐	☐
			☐	☐
			☐	☐
			☐	☐
			☐	☐

Describe all answers marked "No" or "Fail" and proposed remedy in ***Section 9****.*
List all monitoring equipment either replaced or repaired in ***Section 9***

Underground Storage Tank
Monitoring System Certification Form

8. IN-TANK GAUGING TESTING

☑ Check this box if tank gauging is used only for inventory control. ☐ Check this box if **NO** tank gauging equipment is installed. *(Do not complete this section if either box is checked.)*	Yes	No	NA
All wiring has been: 1) visually inspected for kinks, breaks and proper entry and termination; and 2) tested for ground faults?	☑	☐	☐
Were all in-tank gauging probes visually inspected for damage and residue buildup to ensure that floats move freely, functionally tested, and confirmed operational?	☑	☐	☐
Was accuracy of system's product level readings tested?	☑	☐	☐
Was accuracy of system's water level readings tested?	☑	☐	☐
Were all probes reinstalled properly?	☑	☐	☐
Were all items on the equipment manufacturer's maintenance checklist completed?	☑	☐	☐

Probe ID	*Probe Model*	*Tanks Monitored*	*Pass*	*Fail*
T-1	**109**	**UNL**	☑	☐
T-2	**109**	**DSL**	☑	☐
			☐	☐
			☐	☐
			☐	☐
			☐	☐

9. COMMENTS

Describe all answers marked "No" or "Fail" and proposed remedy.
List all monitoring equipment either replaced or repaired.

REPAIR AND REPLACE FAILED DSL MLLD. RETEST PASSED NEW ONE.
REPAIR AND REPLACE UNL FILL BUCKET GASKET PRIOR TO BUCKET TEST.
REPLACED BULB IN OVERFILL HORN.

UST Monitoring Site Plan

Site Address: Garden Grove Police & Fire, 11301 Acacia Parkway, Garden Grove, CA

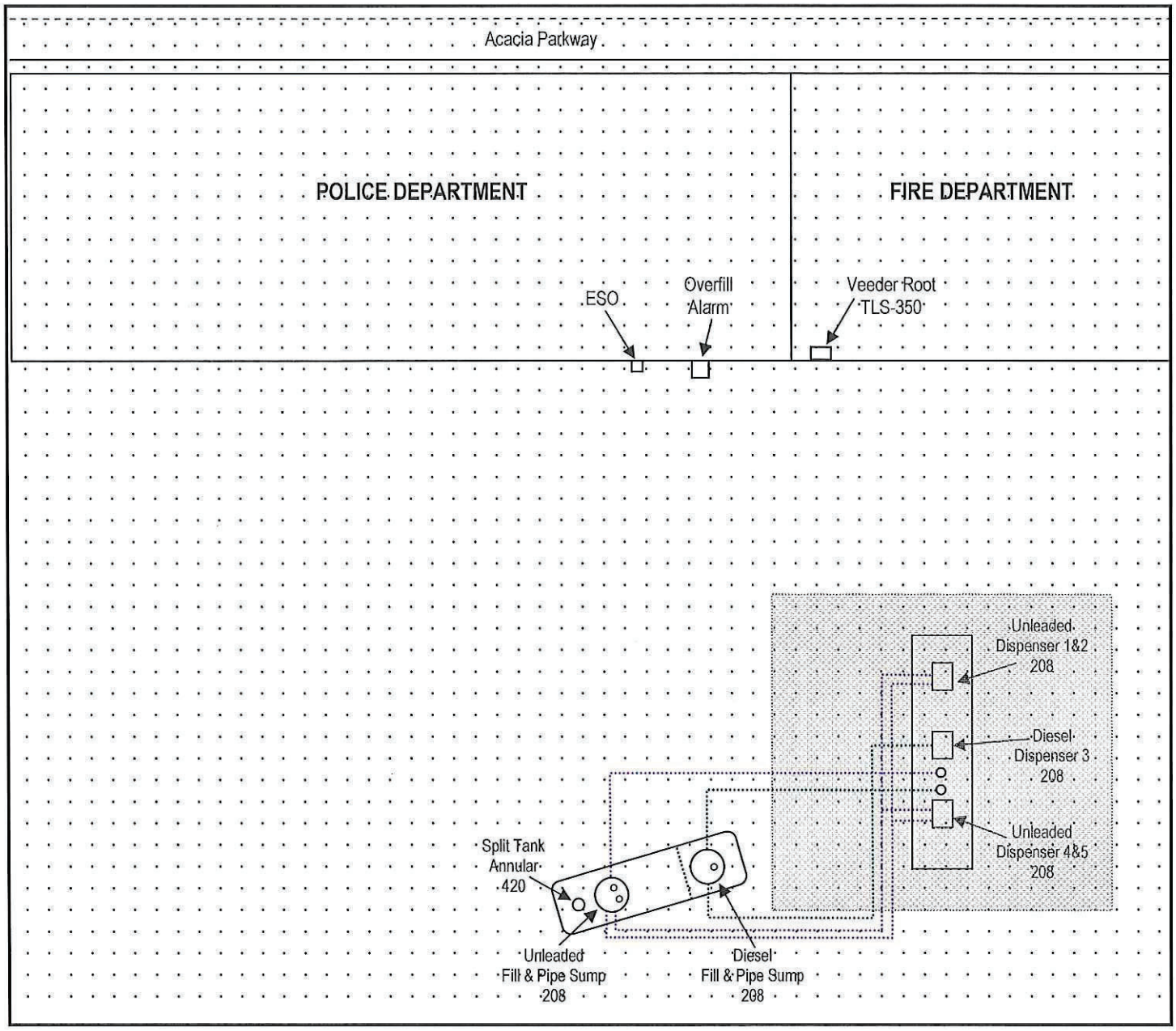

Date map was drawn: May 20, 2021

Instructions

If you already have a diagram (e.g. your Hazardous Materials Business Plan Site Plan/Storage Map) which shows all required information, you may include it, rather than this page, with this monitoring plan. On your site plan, show the general layout of tanks and piping in relation to nearby buildings or other structures. Clearly identify locations of the following equipment, if installed: monitoring system control panels; mechanical or electronic line leak detectors; sensors monitoring tank annular spaces, sumps, trench systems, under-dispenser containment, or other secondary containment areas; and, if ATG is required, in-tank liquid level probes. In the space provided, note the date the drawing was prepared.

Appendix VIII
Underground Storage Tank
Spill Container Testing Report Form

TYPE OF ACTION ☐ Installation ☐ Repair ☑ 12 Month

1. FACILITY INFORMATION

CERS ID	Test Date
10630096	**5/20/2021**

Facility Name
CITY OF GARDEN GROVE - POLICE AND FIRE

Facility Address	City	ZIP Code
11301 ACACIA PARKWAY	**GARDEN GROVE**	**92840**

2. SERVICE TECHNICIAN INFORMATION

Company Performing the Test	Phone
FLEMING ENVIRONMENTAL INC.	**(714) 871-2800**

Mailing Address
1372 E. VALENCIA DR. - FULLERTON, CA 92831

Service Technician Performing Test
RANDALL LITTLEFIELD

Contractor/Tank Tester License Number
746017

ICC Number	ICC Expiration Date
5252341	**3/8/2023**

3. TRAINING AND CERTIFICATIONS

Manufacturer and Test Equipment Training Certifications	*Expiration Date*
OPW NO. 103953	**1/19/2023**

4. TEST PROCEDURE INFORMATION

Test Procedures Used	*Components Tested*
PEI 1200 C-3	**SPILL BOXES**

5. CERTIFICATION BY SERVICE TECHNICIAN CONDUCTING TEST

I hereby certify that each spill container was tested in accordance with California Code of Regulations, title 23, division 3, chapter 16, section 2637.1; that required supporting documentation is attached; and all information contained herein is accurate. I understand that test procedures shall be made available upon request by the governing authority.

Service Technician Signature	Date	Total # of Pages
Randall Littlefield	**5/20/2021**	**2**

CERS = California Environmental Reporting System, ID = Identification, ICC = International Code Council

Underground Storage Tank
Spill Container Testing Report Form

6. SPILL CONTAINER DETAILS

Test Method Developed by ☐ Manufacturer ☑ Industry Standard ☐ Professional Engineer

Test Type ☐ Pressure ☐ Vacuum ☑ Hydrostatic

Tank ID	**T-1 UNL**	**T-2 DSL**		
Spill Container Manufacturer:	**PHIL TITE**	**CNI**		
Method of Cathodic Protection	☑ Nonmetallic ☐ Other	☑ Nonmetallic ☐ Other	☐ Nonmetallic ☐ Other	☐ Nonmetallic ☐ Other
Is the spill container minimum capacity five gallons excluding riser volume?	☑ Yes ☐ No*	☑ Yes ☐ No*	☐ Yes ☐ No*	☐ Yes ☐ No*
Method to keep spill container empty	☑ Drain ☐ Pump ☐ Other	☑ Drain ☐ Pump ☐ Other	☐ Drain ☐ Pump ☐ Other	☐ Drain ☐ Pump ☐ Other
Spill Container Test Results	☑ Pass ☐ Fail	☑ Pass ☐ Fail	☐ Pass ☐ Fail	☐ Pass ☐ Fail

Tank ID				
Spill Container Manufacturer:				
Method of Cathodic Protection	☐ Nonmetallic ☐ Other	☐ Nonmetallic ☐ Other	☐ Nonmetallic ☐ Other	☐ Nonmetallic ☐ Other
Is the spill container minimum capacity five gallons excluding riser volume?	☐ Yes ☐ No*	☐ Yes ☐ No*	☐ Yes ☐ No*	☐ Yes ☐ No*
Method to keep spill container empty	☐ Drain ☐ Pump ☐ Other	☐ Drain ☐ Pump ☐ Other	☐ Drain ☐ Pump ☐ Other	☐ Drain ☐ Pump ☐ Other
Spill Container Test Results	☐ Pass ☐ Fail	☐ Pass ☐ Fail	☐ Pass ☐ Fail	☐ Pass ☐ Fail

8. COMMENTS

Describe all answers marked "Other," "No," or "Fail" and each proposed remedy.

* Mark here if:

☐ Spill containers do not have a minimum capacity of five gallons and require replacement.

Additional copies of this page may be attached.

PUBLIC HEALTH SERVICES
ENVIRONMENTAL HEALTH

UNDERGROUND STORAGE TANK (UST) INSPECTION REPORT

FACILITY NAME GARDEN GROVE POLICE & FIRE #1		FACILITY ADDRESS 11301 ACACIA AVE, GARDEN GROVE, CA 92840		
MAILING ADDRESS 13802 NEWHOPE ST, GARDEN GROVE CA 92843		CERS ID 10630096	EPA ID CAL01003447	
C/O - OWNER CITY OF GARDEN GROVE		INSPECTOR BRIAN CARROLL		
FACILITY ID FA0025254	RELATED ID PR0024935	SERVICE: A01 - ROUTINE INSPECTION	INSPECTION DATE 5/20/2021	
PROGRAM DESCRIPTION 7095 - UNDERGROUND STORAGE TANK (PR)			REINSPECTION DATE: NEXT ROUTINE	UNITS **2 TANKS**

Consent to enter, inspect, and take photos of the facility was given by: PHILLIP CARTER- 8-18-10

The following items have been inspected. If there were violations, this document constitutes a Summary of Violations and Notice to Comply and the Violation Degree column is marked Minor, Class I, or Class II. A violation that is corrected at the time of inspection is marked COS. Failure to correct the listed violation(s) prior to the designated compliance date may necessitate a reinspection at an additional fee.

IN = IN COMPLIANCE OUT = OUT OF COMPLIANCE NA = NOT APPLICABLE UD = UNDETERMINED COS = CORRECTED ON SITE

Violation Status	Viol No.	Summary	Violation Degree
☐ ■ ☐ ☐ ■ ☐	I198	LLD on DW press piping monitors hrly, detects a 3.0 gph leak, and restricts/shuts off flow (TCR 9d) Failure of the functional line leak detector (LLD) monitoring pressurized piping to meet one or more of the following requirements: Monitored at least hourly. with the capability of detecting a release of 3.0 gallons per hour leak at 10 p.s.i.g. and restrict or shut off the flow of product through the piping when a leak is detected. 23 CCR 16 2636(f)(2)	CUPA - CLASS II VIOLATION COS: 5/20/2021

Inspector Comments:

The diesel line leak detector failed testing this date, but was replaced and re-tested with PASS results. CORRECTED ONSITE - no follow-up needed.

Overall Inspection Comments:

An on-site inspection was conducted this date to witness the annual monitoring system certification. Randy Littlefield (Fleming Environmental) conducted the monitoring system certification and provided current Veeder-Root, VMI, and ICC certifications.

This facility contains 2 USTs (compartmented):
- Unleaded
- Diesel

Monitor system is a Veeder-Root monitor panel and reads all functions normal. Overfill protection provided by fill tube shut-off valve (flapper). NOTE: OPE test conducted this date. Sensors were observed positioned so as to initiate alarms at the earliest point possible. Sensors were re-positioned in a true vertical position upon installation after testing. Alarm history and setup tape reviewed while on site.

The following were tested:
- Sensors:
-- Tank Annulars: VR420
-- Sumps: VR 208
-- UDCs: VR 208
- Sensors, initiated positive shutdown to the turbines when tested in water
- "Fail Safe" and "Positive Shutdown"
- Overfill protection (flapper)

UNDERGROUND STORAGE TANK (UST) INSPECTION REPORT

Facility Name	Site Address	CERS ID	INSPECTION DATE
GARDEN GROVE POLICE & FIRE #	11301 ACACIA AVE, GARDEN GROVE, CA 92840	10630096	05/20/2021

- Spill buckets using a visual hydrostatic test
- Leak detectors. MLLDs

Documents reviewed onsite:
- Permit to operate
- Previous Monitoring System Certification conducted on 5/12/20
- Previous Secondary Testing conducted on 7/18/2018. NOTE: This test is due by July 2021.
- Overfill Prevention Equipment Test (12/21/2018)
- Designated Operator monthly inspection reports
- Certificate of Financial Responsibility (dated 9/17/20)
- Alarm history
- Maintenance receipts and work orders
- Alarm log is up to date and available
- Training Records (training last conducted 1/27/21)

A review of this facility's CERS submittal was conducted. UST components observed onsite were verified this date.

Please submit a copy of Monitor Certification to this agency within 30 days.

A copy of this inspection report will be emailed to: philc@garden-grove.org

ATTENTION: There is 1 item marked above in violation. To verify compliance, a reinspection may occur at any time after the indicated correction date for each violation. Non-compliance could result in reinspection fees, permit revocation, and/or administrative, civil, or criminal penalties. Any time granted for correction of the violation(s) does not preclude enforcement action by the Orange County Environmental Health Division or any other agencies.

SIGNATURE(S) OF ACKNOWLEDGEMENT

NAME:
TITLE:

Signing for the receipt of the above report is not an admission of the facts of the violations set forth herein.

INSPECTOR:

B CARROLL
HAZARDOUS MATERIALS SPECIALIST III
(714) 559-0106
bcarroll@ochca.com

ADDITIONAL FEES:
Uncorrected violations may lead to follow-up actions, which may incur additional fees. The purpose of these fees is to shift costs away from compliant operators and impose fees on those facilities that fail to readily comply with the applicable laws and regulations. The amount of the fee is to cover all of the cost associated with the service. For the most current fees, please refer to http://ochealthinfo.com/eh/home/fees or call (714) 433-6000.

Appendix IX
Underground Storage Tank
Overfill Prevention Equipment Inspection Report Form

TYPE OF ACTION ☐ Installation ☐ Repair ☑ 36 Month

1. FACILITY INFORMATION

CERS ID	Inspection Date
10630096	5/20/2021

Facility Name
CITY OF GARDEN GROVE - POLICE AND FIRE

Facility Address	City	ZIP Code
11301 ACACIA PARKWAY	GARDEN GROVE	92840

2. SERVICE TECHNICIAN INFORMATION

Company Performing the Inspection	Phone
Fleming Environmental Inc.	(714) 871-2800

Mailing Address
1372 E. Valencia Dr. – Fullerton, CA 92831

Service Technician Performing Inspection
Randall Littlefield

Contractor/Tank Tester License Number
746017

ICC Number	Expiration Date
5252341	3/8/2023

3. TRAINING AND CERTIFICATIONS

Manufacturer and Test Equipment Training Certifications	*Expiration Date*
OPW NO. 103953	1/19/2023

4. INSPECTION PROCEDURES INFORMATION

Inspection Procedures Used	*Components Inspected*
PEI 1200 C-5	OVERFILL VALVES

5. CERTIFICATION BY SERVICE TECHNICIAN CONDUCTING INSPECTION

I hereby certify that the OPE was inspected in accordance with California Code of Regulations, title 23, division 3, chapter 16, section 2637.2; that required supporting documentation is attached; and all information contained herein is accurate. I understand that test procedures shall be made available upon request by the governing authority.

Service Technician Signature	Date	Total # of Pages
Randall Littlefield	5/20/2021	2

CERS = California Environmental Reporting System, ID = Identification, ICC = International Code Council, OPE = Overfill Prevention Equipment

Underground Storage Tank
Overfill Prevention Equipment Inspection Report

6. OVERFILL PREVENTION EQUIPMENT DETAILS

Tank ID *(one OPE per column)*	T-1 UNL	T-2 DSL	T-1 UNL	
Are both vent and tank riser piping secondarily contained?	☐ Yes ☑ No	☐ Yes ☑ No	☐ Yes ☑ No	☐ Yes ☐ No
OPE Model	OPW	OPW		
What is the OPE response when activated? *(Check all that apply.)*	☑ Shut off Flow ☐ Restricts Flow ☐ Audible Alarm ☐ Visual Alarm	☑ Shut off Flow ☐ Restricts Flow ☐ Audible Alarm ☐ Visual Alarm	☑ Shut off Flow ☐ Restricts Flow ☐ Audible Alarm ☐ Visual Alarm	☐ Shut off Flow ☐ Restricts Flow ☐ Audible Alarm ☐ Visual Alarm
Are flow restrictors installed on vent piping that may interfere with the OPE operation?	☐ Yes* ☑ No	☐ Yes* ☑ No	☐ Yes* ☑ No	☐ Yes* ☐ No
At what level in the tank is the OPE set to activate? *(Inches from bottom of tank)*	86.5"	87"	99.5"	
What is the percent capacity of the tank at which the OPE activates?	95%	95%	94%	
Is the OPE in proper operating condition to respond when the stored substance reaches the designated regulatory level?	☑ Yes ☐ No	☑ Yes* ☐ No	☑ Yes* ☐ No	☐ Yes* ☐ No

7. SUMMARY OF TESTING RESULTS

OPE Inspection Results	☑ Pass ☐ Fail	☑ Pass ☐ Fail	☑ Pass ☐ Fail	☐ Pass ☐ Fail

8. COMMENTS

Describe all answers marked "No" or "Fail" and proposed remedy.
List all monitoring equipment either replaced or repaired.

REPLACED CORP YARD WEST OVERFILL VALVE THAT WAS NON-COMPLIANT, 18,914gal SHUTOFF LEVEL

* Mark here if:
☐ Flow restrictors interfere with overfill prevention and equipment repairs required.

Additional copies of this page may be attached.

Attach tank chart(s), measurements, calculations, and In-Tank Setup report(s)

PUBLIC HEALTH SERVICES
ENVIRONMENTAL HEALTH

HAZARDOUS MATERIAL RELEASE RESPONSE PLAN (HMRRP) INSPECTION REPORT

FACILITY NAME GARDEN GROVE POLICE & FIRE #1	FACILITY ADDRESS 11301 ACACIA AVE, GARDEN GROVE, CA 92840		
MAILING ADDRESS 13802 NEWHOPE ST, GARDEN GROVE CA 92843	CERS ID 10630096	EPA ID N/A	
C/O - OWNER CITY OF GARDEN GROVE	INSPECTOR BRIAN CARROLL		
FACILITY ID FA0025254	RELATED ID PR0101332	SERVICE: A01 - ROUTINE INSPECTION	INSPECTION DATE 5/20/2021
PROGRAM DESCRIPTION 5801 - HAZ MAT DISCLOSURE 1-4 CHEMICALS		REINSPECTION DATE: NEXT ROUTINE	UNITS

Consent to enter, inspect, and take photos of the facility was given by: STEVE SUDDUTH

The following items have been inspected. If there were violations, this document constitutes a Summary of Violations and Notice to Comply and the Violation Degree column is marked Minor, Class I, or Class II. A violation that is corrected at the time of inspection is marked COS. Failure to correct the listed violation(s) prior to the designated compliance date may necessitate a reinspection at an additional fee.

Overall Inspection Comments:

An onsite hazardous materials inspection of this facility was conducted this date.

The hazardous materials disclosed in CERS were observed. The site map appears to be accurate.

Appropriate training documentation was reviewed.

A copy of this inspection report will be emailed to: philc@garden-grove.org

No violations were noted. Orange County Environmental Health greatly appreciates your efforts to comply with all health, safety, and environmental laws and regulations applicable to your facility.

SIGNATURE(S) OF ACKNOWLEDGEMENT

NAME:
TITLE:

Signing for the receipt of the above report is not an admission of the facts of the violations set forth herein.

INSPECTOR:

B CARROLL
HAZARDOUS MATERIALS SPECIALIST III
(714) 559-0106
bcarroll@ochca.com

ADDITIONAL FEES:
Uncorrected violations may lead to follow-up actions, which may incur additional fees. The purpose of these fees is to shift costs away from compliant operators and impose fees on those facilities that fail to readily comply with the applicable laws and regulations. The amount of the fee is to cover all of the cost associated with the service. For the most current fees, please refer to http://ochealthinfo.com/eh/home/fees or call (714) 433-6000.

ORANGE COUNTY HEALTH CARE AGENCY / ENVIRONMENTAL HEALTH
CERTIFIED UNIFIED PROGRAM AGENCY
PERMIT TO OPERATE
UNDERGROUND STORAGE TANKS

Program Record ID	Permit Number	Program Code and Description	Permit Valid
PR0024935	PT0030461	**7095 - UNDERGROUND STORAGE TANK FACILITY**	**7/1/2021 To 6/30/2023**

Underground Storage Tank Program:

California Health and Safety Code Div. 20, Chap. 6.7 and Title 23 California Code of Regulations Chap. 16.

Tank ID	Capacity	Contents	System Type	Leak Detection
30-000-FA0025254-003	10,000	REGULAR	DOUBLE-WALL	Continuous Interstitial Monitoring
30-000-FA0025254-004	2,000	DIESEL	DOUBLE-WALL	Continuous Interstitial Monitoring

BOE ID#:

Underground Storage Tank Permit Conditions

The underground storage tanks [UST(s)] located at this facility are permitted to operate provided the following conditions are complied with:

1) Facility copy of this permit has an approved monitoring plan, leak response plan, and plot plan attached.
2) All unauthorized releases must be reported to this Agency within the time limits and according to the manner specified in Title 23, Sections 2650-55 of the California Code of Regulations (CCR)
3) Written records, as required by Section 2712(b), Title 23, CCR, of all monitoring and maintenance performed shall be maintained on-site for a period of at least three (3) years from the date the monitoring was performed. Written records of all monitoring and maintenance performed in the last three (3) years shall be shown to representatives of this Agency upon request during any site inspection.
4) The UST(s) must be monitored in accordance with the approved method. This monitoring method is identified above and can be found in Sections 2632 & 2640-48 of Title 23, and Sections 25291 & 25292 of the Health and Safety Code
5) The UST(s) owner and operator are subject to all applicable requirements of Chapter 6.7 and Chapter 6.75 of the Health and Safety Code and their regulations.
6) With the exception of product storage, any changes to the information provided in the UST permit application must be reported to this Agency within 30 days. Changes to product storage must be reported to this Agency at least 30 days prior to changing the substance stored.

COUNTY OF ORANGE
CERTIFIED UNIFIED PROGRAM AGENCY
1241 EAST DYER ROAD, SUITE 120
SANTA ANA, CA 92705-5611
(714) 433-6000

PERMITS TO OPERATE are NOT TRANSFERABLE and may be SUSPENDED or REVOKED for cause.

PERMIT(s) Valid only for: **CITY OF GARDEN GROVE**

THIS PERMIT MUST BE RETAINED ON THE PREMISES AND AVAILABLE FOR REVIEW

Regulated Facility: **GARDEN GROVE POLICE & FIRE #1**
11301 ACACIA AVE
GARDEN GROVE, CA 92840

Facility ID **FA0025254**
CERS ID **10630096**
Issued **06/23/2021**

Permit Mail To: GARDEN GROVE POLICE & FIRE #1
13802 NEWHOPE ST
GARDEN GROVE, CA 92843

PUBLIC HEALTH SERVICES
ENVIRONMENTAL HEALTH

UNDERGROUND STORAGE TANK (UST) INSPECTION REPORT

FACILITY NAME GARDEN GROVE POLICE & FIRE #1		FACILITY ADDRESS 11301 ACACIA AVE, GARDEN GROVE, CA 92840		
MAILING ADDRESS 13802 NEWHOPE ST, GARDEN GROVE CA 92843		CERS ID 10630096	EPA ID CAL01003447	
C/O - OWNER CITY OF GARDEN GROVE		INSPECTOR BRIAN CARROLL		
FACILITY ID FA0025254	RELATED ID PR0024935	SERVICE: F04 - REINSPECTION - OFF-SITE	INSPECTION DATE 7/14/2021	
PROGRAM DESCRIPTION 7095 - UNDERGROUND STORAGE TANK (PR)			REINSPECTION DATE: NEXT ROUTINE	UNITS **2 TANKS**

Consent to enter, inspect, and take photos of the facility was given by: PHILLIP CARTER- 8-18-10

OPENING COMMENTS

This Agency received the monitoring system certification test report, site map, and spill bucket test report for a test conducted 5/20/21. The following components PASSED testing:

- Tank Annular Sensors (1)
- Line Leak Detectors
- STP/Fill Sump Sensors (2)
- UDC Sensors (3)
- Fail Safe/Sensor Out
- Spill Buckets Visual Test

A copy of this inspection report will be emailed to: philc@garden-grove.org

SIGNATURE(S) OF ACKNOWLEDGEMENT

NAME:
TITLE:

Signing for the receipt of the above report is not an admission of the facts of the violations set forth herein.

INSPECTOR:

B CARROLL
HAZARDOUS MATERIALS SPECIALIST III
(714) 559-0106
bcarroll@ochca.com

Appendix VII
Underground Storage Tank
Secondary Containment Testing Report Form

TYPE OF ACTION ☐ Installation ☐ Repair ☐ 6 Month ☑ 36 Month

1. FACILITY INFORMATION

CERS ID	Test Date
10630096	**7/14/2021**

Facility Name
CITY OF GARDEN GROVE - POLICE & FIRE

Facility Address	City	ZIP Code
11301 ACACIA PARKWAY	**GARDEN GROVE**	**92840**

2. SERVICE TECHNICIAN INFORMATION

Company Performing the Test	Phone
FLEMING ENVIRONMENTAL INC.	**(714) 871-2800**

Mailing Address
1372 E. VALENCIA DR. - FULLERTON, CA 92831

Service Technician Performing Test
RANDALL LITTLEFIELD

Contractor/Tank Tester License Number
746017

ICC Number	ICC Expiration Date
5252341	**3/8/2023**

3. TRAINING AND CERTIFICATIONS

Manufacturer and Test Equipment Training Certifications	*Expiration Date*
Veeder Root No. B39153	**1/28/2022**
INCON STS	**1/8/2022**

4. TEST PROCEDURE INFORMATION

Test Procedures Used	*Components Tested*
PEI 1200 C-1, C-2, C-4	**SUMPS, UDC's, ANNULAR, 2-SUPPLY SECONDARIES**

5. CERTIFICATION BY SERVICE TECHNICIAN CONDUCTING TEST

I hereby certify that the secondary containment was tested in accordance with California Code of Regulations, title 23, division 3, chapter 16, section 2637; that required supporting documentation is attached; and all information contained herein is accurate. I understand that test procedures shall be made available upon request by the governing authority.

Service Technician Signature	Date	Total # of Pages
Randall Littlefield	**7/14/2021**	

CERS = California Environmental Reporting System, ICC = International Code Council, ID = Identification, NA = Not Applicable, UDC = Under-Dispenser Containment,

Underground Storage Tank
Secondary Containment Testing Report Form

6. TANK SECONDARY CONTAINMENT TEST				
Test Method Developed by	☐ Manufacturer	☑ Industry Standard	☐ Professional Engineer	
Test Type	☐ Pressure	☑ Vacuum	☐ Hydrostatic	
Test Equipment Used:				

Tank ID	UNL / DSL			
Tank Manufacturer	MODERN WELDING			
Tank Capacity	12,000			
Test Start Time	7:25AM			
Initial Reading	10 HG			
Test End Time	8:25AM			
Final Reading	10 HG			
Change in Reading	0			
Pass/Fail Criteria	0			
Tightness Test Results	☑ Pass ☐ Fail	☐ Pass ☐ Fail	☐ Pass ☐ Fail	☐ Pass ☐ Fail

7. PIPE SECONDARY CONTAINMENT TEST				
Test Method Developed by	☐ Manufacturer	☑ Industry Standard	☐ Professional Engineer	
Test Type	☑ Pressure	☐ Vacuum	☐ Hydrostatic	
Test Equipment Used:				

Pipe Run ID	UNL SUPPLY	DSL SUPPLY		
Pipe Manufacturer	SMITH	SMITH		
Test Start Time	7:50AM	7:50AM		
Initial Reading	5 PSI	5 PSI		
Test End Time	8:50AM	8:50AM		
Final Reading	5 PSI	5 PSI		
Change in Reading	0	0		
Pass/Fail Criteria	+/- .25	+/- .25		
Tightness Test Results	☑ Pass ☐ Fail	☑ Pass ☐ Fail	☐ Pass ☐ Fail	☐ Pass ☐ Fail

Pipe Run ID				
Pipe Manufacturer				
Test Start Time				
Initial Reading				
Test End Time				
Final Reading				
Change in Reading				
Pass/Fail Criteria				
Tightness Test Results	☐ Pass ☐ Fail	☐ Pass ☐ Fail	☐ Pass ☐ Fail	☐ Pass ☐ Fail

Additional copies of this page may be attached.

All tests marked "Fail" and any repairs made before or during the tightness test must be described in the COMMENTS section.

Underground Storage Tank
Secondary Containment Testing Report Form

8. SUMP/UDC TEST				
Test Method Developed by	☐ Manufacturer	☑ Industry Standard	☐ Professional Engineer	
Test Type	☐ Pressure	☐ Vacuum	☑ Hydrostatic	
Test Equipment Used:	INCON STS 1000 SUMP TESTER			

Sump/UDC ID	UNL FILL + PIPE	DSL FILL + PIPE	UDC 1-2	UDC 3
Sump Manufacturer	UNK	UNK	BRAVO	BRAVO
Sump Depth (inches)	54"	54"	33"	33"
Sump Bottom to Top of Highest Pipe Penetration (inches)	18"	19"	7"	11"
Test Start Time	9:02AM	9:02AM	7:58AM	7:58AM
Initial Reading	4.3635	3.5326	3.0072	6.4858
Test End Time	9:17AM	9:17AM	8:13AM	8:13AM
Final Reading	4.3633	3.5334	3.0070	6.4858
Change in Reading	- .0002	+ .0008	- .0002	0
Pass/Fail Criteria	+/- .002	+/- .002	+/- .002	+/- .002
Tightness Test Results	☑ Pass ☐ Fail	☑ Pass ☐ Fail	☑ Pass ☐ Fail	☑ Pass ☐ Fail

Sump/UDC ID	UDC 4-5			
Sump Manufacturer	BRAVO			
Sump Depth (inches)	33"			
Sump Bottom to Top of Highest Pipe Penetration (inches)	9"			
Test Start Time	7:58AM			
Initial Reading	5.2283			
Test End Time	8:13AM			
Final Reading	5.2284			
Change in Reading	+ .0001			
Pass/Fail Criteria	+/- .002			
Tightness Test Results	☑ Pass ☐ Fail	☐ Pass ☐ Fail	☐ Pass ☐ Fail	☐ Pass ☐ Fail

Additional copies of this page may be attached.

All tests marked "Fail" and any repairs made before or during the tightness test must be described in the COMMENTS section.

Underground Storage Tank
Secondary Containment Testing Report Form

8. SUMP/UDC TEST (continued)			
Test Method Developed by	☐ Manufacturer	☐ Industry Standard	☐ Professional Engineer
Test Type	☐ Pressure	☐ Vacuum	☐ Hydrostatic
Test Equipment Used:			

Sump/UDC ID				
Sump Manufacturer				
Sump Depth (inches)				
Sump Bottom to Top of Highest Pipe Penetration (inches)				
Test Start Time				
Initial Reading				
Test End Time				
Final Reading				
Change in Reading				
Pass/Fail Criteria				
Tightness Test Results	☐ Pass ☐ Fail	☐ Pass ☐ Fail	☐ Pass ☐ Fail	☐ Pass ☐ Fail

Sump/UDC ID				
Sump Manufacturer				
Sump Depth (inches)				
Sump Bottom to Top of Highest Pipe Penetration (inches)				
Test Start Time				
Initial Reading				
Test End Time				
Final Reading				
Change in Reading				
Pass/Fail Criteria				
Tightness Test Results	☐ Pass ☐ Fail	☐ Pass ☐ Fail	☐ Pass ☐ Fail	☐ Pass ☐ Fail

Additional copies of this page may be attached.

All tests marked "Fail" and any repairs made before or during the tightness test must be described in the COMMENTS section.

9. COMMENTS

All tests marked "Fail" and any repairs made before or during the tightness test must be described in the COMMENTS section.

PUBLIC HEALTH SERVICES
ENVIRONMENTAL HEALTH

UNDERGROUND STORAGE TANK (UST) INSPECTION REPORT

FACILITY NAME GARDEN GROVE POLICE & FIRE #1		FACILITY ADDRESS 11301 ACACIA AVE, GARDEN GROVE, CA 92840		
MAILING ADDRESS 13802 NEWHOPE ST, GARDEN GROVE CA 92843		CERS ID 10630096	EPA ID CAL01003447	
C/O - OWNER CITY OF GARDEN GROVE		INSPECTOR BRIAN CARROLL		
FACILITY ID FA0025254	RELATED ID PR0024935	SERVICE: F04 - REINSPECTION - OFF-SITE	INSPECTION DATE 7/28/2021	
PROGRAM DESCRIPTION 7095 - UNDERGROUND STORAGE TANK (PR)			REINSPECTION DATE: NEXT ROUTINE	UNITS **2 TANKS**

Consent to enter, inspect, and take photos of the facility was given by: PHILLIP CARTER- 8-18-10

OPENING COMMENTS

This Agency received the secondary containment test report for a test conducted 7/14/2021.

The following components PASSED testing:

Tank annular
Secondary piping runs (2)
Piping sump (2)
UDCs (3)

SIGNATURE(S) OF ACKNOWLEDGEMENT

NAME:
TITLE:

Signing for the receipt of the above report is not an admission of the facts of the violations set forth herein.

INSPECTOR:

B CARROLL
HAZARDOUS MATERIALS SPECIALIST III
(714) 559-0106
bcarroll@ochca.com

PUBLIC HEALTH SERVICES
ENVIRONMENTAL HEALTH

UNDERGROUND STORAGE TANK (UST) INSPECTION REPORT

FACILITY NAME GARDEN GROVE POLICE & FIRE #1		FACILITY ADDRESS 11301 ACACIA AVE, GARDEN GROVE, CA 92840		
MAILING ADDRESS 13802 NEWHOPE ST, GARDEN GROVE CA 92843		CERS ID 10630096	EPA ID CAL01003447	
C/O - OWNER CITY OF GARDEN GROVE		INSPECTOR MARK SUTPHIN		
FACILITY ID FA0025254	RELATED ID PR0024935	SERVICE: F04 - REINSPECTION - OFF-SITE	INSPECTION DATE 10/1/2021	
PROGRAM DESCRIPTION 7095 - UNDERGROUND STORAGE TANK (PR)			REINSPECTION DATE: NEXT ROUTINE	UNITS **2 TANKS**

Consent to enter, inspect, and take photos of the facility was given by: PHILLIP CARTER- 8-18-10

OPENING COMMENTS

CERS submittal for UST facility reviewed and accepted SB989 passed testing 7-14-21. Overfill Certification passed 5-20-21

SIGNATURE(S) OF ACKNOWLEDGEMENT

NAME:
TITLE:

Signing for the receipt of the above report is not an admission of the facts of the violations set forth herein.

INSPECTOR:

M SUTPHIN
HAZARDOUS MATERIALS SPECIALIST III
(714) 720-1279
msutphin@ochca.com

COUNTY OF ORANGE/HEALTH CARE AGENCY
ENVIRONMENTAL HEALTH DIVISION
2009 E. Edinger Avenue, Santa Ana, CA 92705
(714) 667-3600

UST REMOVAL CHECK LIST

FACILITY NAME: GARDEN GROVE POLICE/FIRE **PLAN CHECK NO:** 0101930

ADDRESS: 11031 ACACIA PARKWAY GARDEN GROVE 92840

CONTRACTOR NAME: JEFF HENLEY **COMPANY:** CAL HAZ SERVICES INC.

CONTRACTOR PHONE NUMBER: (714)434-9995

CHECK ONE: ☑ TANKS & LINES REMOVED ☐ LINES ONLY REMOVED FOR REPLACEMENT
☐ TANKS REMOVED AND LINES ABANDONED

	DATE COMPLETED	INITIAL
TANK PLANS REVIEWED AND APPROVED	3/5/02	JS
COPY OF PRIMARY CONTRACTOR AND SUBCONTRACTOR LICENSE AND HAZ. SUBSTANCE CERTIFICATION RECEIVED	3/6/02	JS
DATE OF TANK REMOVAL & SAMPLING	3/12/02	JS
DATE OF PIPELINE REMOVAL AND SAMPLING	3/11/02	JS
MANIFEST OF RINSEATE RECEIVED	5/23/02	JS
TANK CERTIFICATE OF DESTRUCTION RECEIVED	5/23/02	JS
HARD COPY OF LAB RESULTS RECEIVED	4/15/02	JS
CHAIN OF CUSTODY *(WHITE COPY)* RECEIVED	4/15/02	JS
URR RECEIVED/"PROP 65" FORM/"REASON FOR NOT SUBMITTING" FORM COMPLETED *(IF APPLICABLE)*	N/A	JS
INSPECTION REPORT COMPLETED AND SUBMITTED TO SUPERVISOR WITH UPDATED TANK PAGE	5/23/02	JS
MANIFEST FOR CONTAMINATED SOILS RECEIVED *(IF APPLICABLE)*	N/A	JS
MANIFESTS FOR UST DISPOSAL RECEIVED *(IF APPLICABLE)*	N/A	JS
FMA, FIELD NOTES, LAB ANALYSIS, ETC., AND A COPY OF ALL INFORMATION GIVEN TO SUPERVISOR FOR REVIEW	5/23/02	JS
FIELD NOTES, LABORATORY ANALYSIS, AND COPIES OF OTHER INFORMATION TRANSFERRED TO CLEANUP GROUP *(IF APPLICABLE)*. INDICATE N/A IF NO REFERRAL NEEDED.		

SPEER 315

INSPECTOR ON-SITE FOR REMOVAL *(PRINT NAME)*

ORANGE COUNTY HEALTH CARE AGENCY/ENVIRONMENTAL HEALTH DIVISION
CHECK LIST FOR TANK REMOVAL FIELD NOTES

	Yes/No/Comments/Readings
Is area secure from public access?	YES
Status of removal at time of arrival (triple rinsing/tank removed)	TRIPLE RINSED
Fire Department personnel on-site?	O.C.F.D.
Contractor on-site?	J. HENLEY
Consultant on-site?	
Instrument readings of ambient air (perimeter, 5 ft from excavation, at excavation)	20 PPMV
Are odors present? (strong, slight, etc.)	NONE
Direction of prevailing wind?	SW → NE
Condition of tank(s) (rusting/pitting/holes/corrosion, etc.)	GOOD
Number of tanks being removed	1 DOUBLE COMP.
Size of tank(s)	12K
Construction material of tank(s)	GLASS/STEEL
Product(s) previously stored in tank(s)	GAS/DIESEL
Condition of excavation (staining, etc.)	NONE
Is free product noted in excavation?	NO
Is groundwater noted in excavation?	NO
Native soil type	SILTY SAND
Depth to groundwater?	YES
Was piping removed?	END/SIDEWALL
Location of samples (Chain of Custody completed)?	20 PPMV YES
Instrument readings of excavation area	20 PPMV
Instrument readings of spoils	N/A
Intended re-use or means of disposal of tank(s)	SCRAP
Prop 65 notification been completed?	N/A
Approximate dimensions of the excavation	30' X 50'
Was tank(s) triple rinsed? (manifest)	TRIPPLE
Upon departure, is area or will area be secured (fencing, spoils covered)	
Proximity to residential area (on-plot sketch)	NO

Soil Sampling Related to a Dispenser Upgrade and the Removal of a Single Underground Storage Tank

City of Garden Grove Police and Fire Departments
11301 Acacia Parkway, Garden Grove, California

AGE Project No. OC 798E6.950
14 May 2002

PREPARED FOR:
California Hazardous Services

PREPARED BY:

Advanced GeoEnvironmental, Inc.

3315 East Miraloma Avenue, Suite 117, Anaheim, California 92806, Phone (714) 996-5151 • Fax (714) 996-5182
837 Shaw Road, Stockton, California 95215, Phone (209) 467-1006 • Fax (209) 467-1118
2318 Fourth Street, Santa Rosa, California 95404, Phone (707) 570-1418 • Fax (707) 570-1461

Advanced
GeoEnvironmental, Inc.

14 May 2002
AGE Project No. OC 798E6.950

Mr. Jeff Henley
California Hazardous Services
1431 East Saint Andrew Place
Santa Ana, California 92705

Subject: **Soil Sampling Related to a Dispenser Upgrade and the Removal of a Single Underground Storage Tank –**
City of Garden Grove Police and Fire Departments, 11301 Acacia Parkway, Garden Grove, California

Dear Mr. Henley:

In accordance with your request, we have collected soil samples related to a dispenser upgrade and the removal of one 12,000-gallon gasoline and diesel underground storage tank (UST) at the referenced address. The enclosed report describes the procedures and findings of this sampling program for review by the regulatory agency.

The opportunity to provide this service is greatly appreciated. If you have any questions regarding this matter, please feel free to call our office at (714) 996-5151.

Sincerely,

***Advanced* GeoEnvironmental, Inc.**

Diane Becker
Staff Geologist

REGISTERED GEOLOGIST
ROBERT D. LOEFFLER
No. 6709
STATE OF CALIFORNIA

Robert D. Loeffler
Project Geologist
California Registered Geologist No. 6709

Enclosures
cc: (2) addressee
(1) Mr. Steven Speer – OC-HCA

3315 E. Miraloma Avenue, Suite 117, Anaheim, California 92806
Telephone (714) 996-5151 FAX (714) 996-5182

Soil Sampling Related to a Dispenser Upgrade and the Removal of a Single Underground Storage Tank
City of Garden Grove Police and Fire Departments
11301 Acacia Parkway, Garden Grove, California

1.0. INTRODUCTION

Advanced GeoEnvironmental, Inc. (AGE) was retained by California Hazardous Services (CHS) to collect and analyze soil samples prior to a dispenser upgrade and following the removal of one 12,000-gallon gasoline and diesel underground storage tank (UST) at the above referenced address. The site is located in a residential area of low topographic relief at an estimated elevation of 90-feet above sea level (Figure 1 - *Location Map*, 7.5 Minute Anaheim Quadrangle, USGS Topographic Series, photorevised, 1981).

1.1. FUEL SYSTEM

The fueling system at the site consisted of two dispensers and one 12,000-gallon combination gasoline and diesel fuel UST. The dispensers were located immediately west of the tank. The UST was constructed of double-walled steel with a fiberglass jacket. The location of the UST facility and the immediately surrounding features are depicted on Figure 2 - *Site Plan*.

1.2. DEPTH TO GROUND WATER INFORMATION

According to the Orange County Water District's Ground Water Contour Map, November 1999, the depth to the deeper aquifer is approximately 80 feet below surface grade (bsg), flowing to the southwest. Historically, shallow ground water has been encountered in the area between 10 and 15-feet bsg. Ground water was not encountered during this investigation.

2.0. PROCEDURES

2.1 DISPENSER SAMPLING

Soil samples were collected from beneath the dispenser locations (samples D1-5 and D2-5) and piping run (sample P1-5) at depths of approximately 2-3-feet into native soil on 26 February 2002 (Figure 2). The samples were collected by retrieving the soil from the bucket of a hand auger and compacted into brass sleeves. The sleeves were then sealed with aluminum foil sheets, capped with end caps, labeled and placed in a chilled container. Soil sampling procedures were performed by Ms. Diane Becker, Staff Geologist, working under the supervision of Mr. Robert Loeffler, California Registered Geologist No. 6709. The soil sampling event was directed by Mr. Alvin Dong of the Orange County - Health Care Agency (OC-HCA).

Following the field work, the samples were transported under OC-HCA chain-of-custody to KYH Co. Analytical Laboratory, a state-certified laboratory. The samples were analyzed for total petroleum hydrocarbons as gasoline (TPH-g), total petroleum hydrocarbons as diesel fuel (TPH-d) and benzene, toluene, ethylbenzene and total xylenes (BTE&X) with methyl tertiary-butyl ether (MTBE) in accordance with EPA methods 8015-modified for gasoline and 8260B, respectively.

2.2 UST REMOVAL AND SAMPLING

The UST was removed by CHS on 12 March 2002. Prior to removal, the gasoline portion of the UST was de-gassed by Nieto and Sons. The UST was triple-rinsed by CHS, and the rinseate was transported by CHS to DeMenno Kerdoon for recycling (Manifest No. 21504943 attached). The UST was subsequently transported to Ecology Auto Wrecking for disposal (Certificate of Destruction attached). The UST removal was witnessed by Mr. Steven Speer of the Orange County – Health Care Agency (OC-HCA) and a representative of the City of Garden Grove Fire Department.

The UST excavation was deepened to approximately 14 feet on 12 March 2002. Soil samples were collected by Ms. Becker from the floor and sidewalls of the excavation under the supervision of Mr. Speer. Two soil samples were collected from the floor of the excavation (samples T1 and T2). In addition, AGE collected a sample from the south and north sidewalls (samples SW-1 and SW-2, respectively).

The samples were collected from the teeth of a backhoe bucket and compacted into brass sleeves. The sleeves were completely filled to eliminate headspace prior to sealing with aluminum foil and plastic end caps. The samples were then labeled, sealed with evidence tape by Mr. Speer and stored in a chilled container.

The samples were transported under OC-HCA chain-of-custody to KYH for analysis. The samples collected from the gasoline/diesel excavation were analyzed for total petroleum hydrocarbons as gasoline (TPH-g), total petroleum hydrocarbons as diesel fuel (TPH-d) and volatile organic compounds (VOCs) including BTE&X and fuel oxygenates in accordance with EPA methods 8015-modified for gasoline and diesel fuel and 8260B, respectively

3.0. FINDINGS

No odor or discoloration was observed in the dispenser areas, piping run or in the UST excavation.

MTBE was detected in the samples collected from both dispensers and the piping run at concentrations ranging from 0.029 mg/kg in sample D2-5' to 0.170 mg/kg in sample P1-5'. Naphthalene was also detected at 0.012 mg/kg in sample D1-5'. TPH-g, TPH-d, BTE&X compounds and the remaining VOCs were not detected in the samples.

Of the samples collected from the UST excavation, MTBE was detected in sample T2 at a concentration of 0.082 mg/kg. TBA was detected in T1, T2 and SW-1 at concentrations of 0.570 mg/kg, 0.610 mg/kg and 0.260 mg/kg, respectively. TPH-g, TPH-d, BTE&X compounds and the remaining VOCs were not detected in the samples.

The analytical results are summarized in Table 1. The analytical reports (KYH Report No. 223209R and 223232R) are attached. The original OC-HCA chain-of-custody has been submitted to Mr. Speer by CHS.

4.0. CONCLUSIONS

The analytical results indicate that a minor unauthorized release of fuel oxygenates has occurred in the dispenser, piping and UST areas. AGE is sending this report to the OC-HCA for review and directives.

5.0. LIMITATIONS

Our professional services were performed using that degree of care and skill ordinarily exercised by environmental consultants practicing in this or similar localities. The findings were mainly based upon analytical results provided by independent laboratories. Interpretations of the subsurface conditions at the site for the purpose of this investigation are made from a limited number of available data points (i.e. soil samples) and subsurface conditions may vary away from these data points. No other warranty, expressed or implied, is made as to the professional recommendations contained in this report.

FIGURES

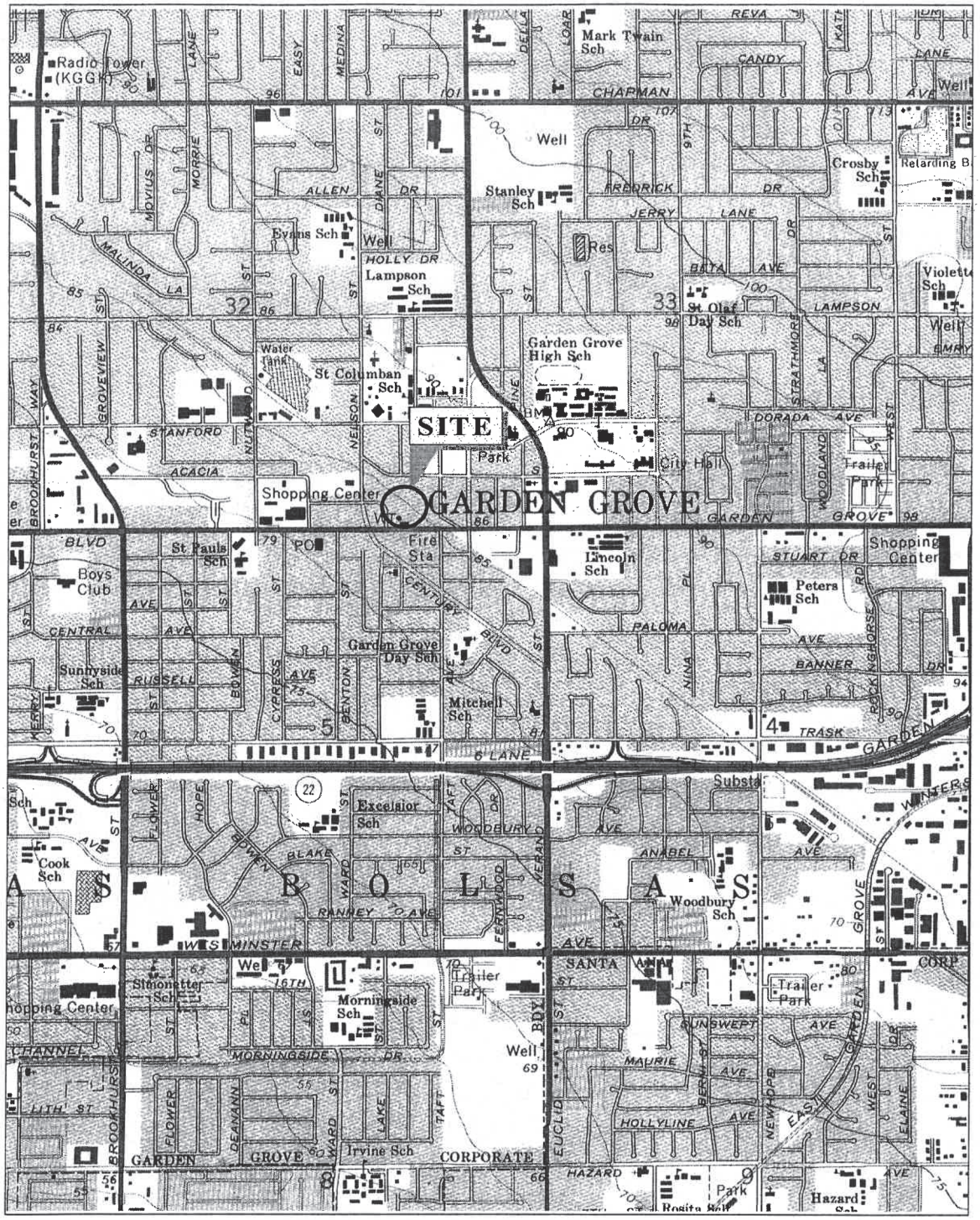

Reference:

7.5 - Minute Anaheim Quadrangle
USGS Topographic Series, Photorevised 1981

FIGURE 1 - LOCATION MAP

City of Garden Grove Fire & Police Dept.
11301 Acacia Parkway
Garden Grove, California

Advanced GeoEnvironmental, Inc.

Project No.:
OC 798E6.950

Date:
14 May 2002

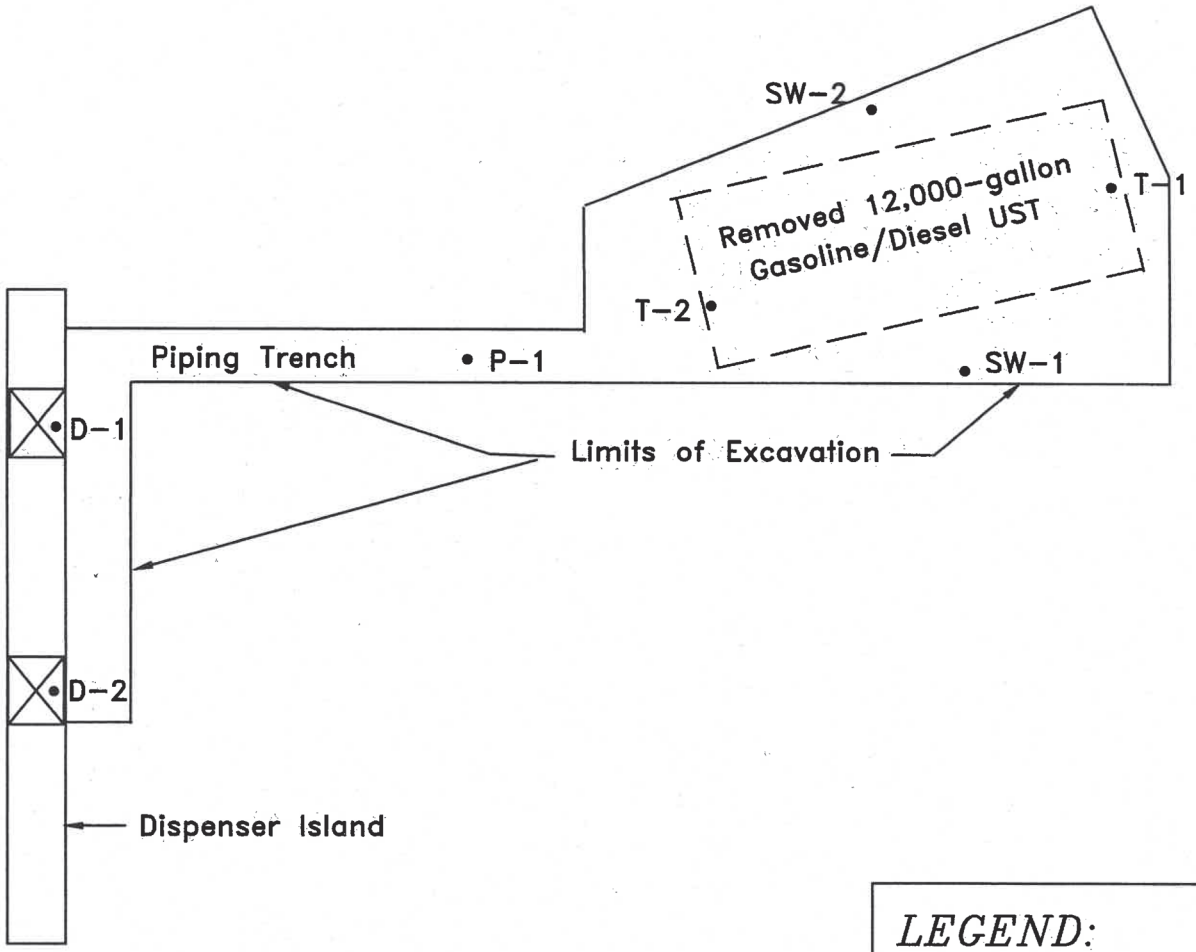

LEGEND:

• D-2 Soil Sample Location

N

0 10 20

SCALE IN FEET

Advanced GeoEnvironmental, Inc.

FIGURE 2 - SITE PLAN

City of Garden Grove Fire & Police Dept.
11301 Acacia Parkway
Garden Grove, California

Project No.:
OC 798E6.950

Date:
14 May 2002

RDL 3/29/97 4:08 PM abdlprt

TABLES

TABLE 1
Soil Sample Analytical Results
City of Garden Grove Police and Fire Departments
11301 Acacia Parkway, Garden Grove, California

Sample ID (location)	TPH-g (8015m) mg/kg	TPH-d (8015m) mg/kg	Volatile Organic Compounds with Fuel Oxygenates (8260B)		
			VOCs	MTBE	TBA
D1-5' (dispenser)	ND	--	**Naphthalene - 0.012**	**0.140**	ND
D2-5' (dispenser)	ND	ND	ND	**0.029**	ND
P1-5' (piping run)	ND	ND	ND	**0.170**	ND
T1 (UST)	ND	ND	ND	ND	**0.570**
T2 (UST)	ND	ND	ND	**0.082**	**0.610**
SW-1 (UST sidewall)	ND	ND	ND	ND	**0.260**
SW-2 (UST sidewall)	ND	ND	ND	ND	ND

ND Not detected. See laboratory report for actual detection limits.
-- Not analyzed.

ENCLOSURES

State of California—Environmental Protection Agency
Form Approved OMB No. 2050-0039 (Expires 9-30-99)
Please print or type. *Form designed for use on elite (12-pitch) typewriter.*

See Instructions on back of page 6.

Department of Toxic Substances Control
Sacramento, California

UNIFORM HAZARDOUS WASTE MANIFEST

1. Generator's US EPA ID No.: CAT000613893 | Manifest Document No.: 04943 | 2. Page 1 of 1 | Information in the shaded areas is not required by Federal law.

3. Generator's Name and Mailing Address
GARDEN GROVE POLICE AND FIRE #1
11301 ACACIA GARDEN GROVE, CA. 92640
4. Generator's Phone (714) 741-5390

A. State Manifest Document Number: 2150494 3
B. State Generator's ID:

5. Transporter 1 Company Name: CALIFORNIA HAZARDOUS SERVICES | 6. US EPA ID Number: CAR000031211
C. State Transporter's ID (Reserved.)
D. Transporter's Phone: (714) 434-9995

7. Transporter 2 Company Name | 8. US EPA ID Number
E. State Transporter's ID (Reserved.)
F. Transporter's Phone

9. Designated Facility Name and Site Address
DeMENNO KERDOON
2000 NORTH ALAMEDA ST.
COMPTON, CA. 90222-2799
10. US EPA ID Number: CAT080013352
G. State Facility's ID
H. Facility's Phone: 310 537-7100

11. US DOT Description (including Proper Shipping Name, Hazard Class, and ID Number)	12. Containers No.	12. Containers Type	13. Total Quantity	14. Unit Wt/Vol	I. Waste Number
a. WASTE FLAMMABLE LIQUID, N.O.S. (GASOLINE) 3 UN 1993 PG II	001	TT	01070	G	State 134 EPA/Other D001
b.					State EPA/Other
c.					State EPA/Other
d.					State EPA/Other

J. Additional Descriptions for Materials Listed Above
11A - GASOLINE<10%
WATER>90%

K. Handling Codes for Wastes Listed Above
a. | b.
c. | d.

15. Special Handling Instructions and Additional Information
APPROPRIATE CLOTHING PQS# APPROVAL#
24 HOUR EMERGENCY CONTACT-CHEMTREC
(800) 424-9300

16. **GENERATOR'S CERTIFICATION:** I hereby declare that the contents of this consignment are fully and accurately described above by proper shipping name and are classified, packed, marked, and labeled, and are in all respects in proper condition for transport by highway according to applicable international and national government regulations.

If I am a large quantity generator, I certify that I have a program in place to reduce the volume and toxicity of waste generated to the degree I have determined to be economically practicable and that I have selected the practicable method of treatment, storage, or disposal currently available to me which minimizes the present and future threat to human health and the environment; OR, if I am a small quantity generator, I have made a good faith effort to minimize my waste generation and select the best waste management method that is available to me and that I can afford.

GENERATOR — Printed/Typed Name: DON SPEASE | Signature | Month 03 Day 11 Year 02

TRANSPORTER
17. Transporter 1 Acknowledgement of Receipt of Materials
Printed/Typed Name: GILBERT ORTIZ | Signature | Month 03 Day 11 Year 02
18. Transporter 2 Acknowledgement of Receipt of Materials
Printed/Typed Name | Signature | Month Day Year

FACILITY
19. Discrepancy Indication Space
20. Facility Owner or Operator Certification of receipt of hazardous materials covered by this manifest except as noted in Item 19.
Printed/Typed Name | Signature | Month Day Year

DO NOT WRITE BELOW THIS LINE.

IN CASE OF EMERGENCY OR SPILL, CALL THE NATIONAL RESPONSE CENTER 1-800-424-8802: WITHIN CALIFORNIA, CALL 1-800-852-7550

DTSC 8022A (1/99)
EPA 8700—22

Blue: GENERATOR SENDS THIS COPY TO DTSC WITHIN 30 DAYS.
To: P.O. Box 400, Sacramento, CA 95812-0400

CERTIFICATE OF DESTRUCTION

Ecology Auto Wrecking
13780 E. Imperial Hwy.,
Santa Fe Springs, CA 90670
Phone#(562)404-8683

COMPANY NAME: City Police/Fire Dept.

ADDRESS: 11301 Acacia Parkway
Garden Grove, Ca.

DESCRIPTION: 1-12,000 Gallon Steel Tank

Underground Storage Tank(s)

Have Been Scrapped, Crushed and Destroyed At

Ecology Auto Wrecking, Santa Fe Springs, CA

On: 03-12-02

Signature: Barbara Medrano
Title: Manager/Barbara Medrano

Date: 03-12-02

LABORATORY RESULTS

KYH Co. Analytical Laboratory

3621 W. MacArthur Blvd., #118, Santa Ana, CA 92704 Tel: (714) 549-5824 Fax: (714) 549-8375

ANALYTICAL REPORT

Client Name:	California Hazardous Services, Inc.	Report #:	223252R
Address:	1431 E. Saint Andrews Place Santa Ana, CA 92705	EPA Method:	8015m-g&d & 8260B w/Oxygenates
Contact Person:	Jeff Henley	Sampling Date:	3-12-2002

Compound Name	T 1 (mg/kg)	T 2 (mg/kg)	SW -1 (mg/kg)	SW -2 (mg/kg)	DLR (mg/kg)
1,1,1,2-Tetrachloroethame	ND	ND	ND	ND	0.005
1,1,1-Trichloroethane	ND	ND	ND	ND	0.005
1,1,2,2-Tetrachloroethane	ND	ND	ND	ND	0.005
1,1,2-Trichloroethane	ND	ND	ND	ND	0.005
1,1,2-Trichlorotrifluoroethane	ND	ND	ND	ND	0.005
1,1-Dichloroethane	ND	ND	ND	ND	0.005
1,1-Dichloroethene	ND	ND	ND	ND	0.005
1,1-Dichloropropene	ND	ND	ND	ND	0.005
1,2,3-Trichlorobenzene	ND	ND	ND	ND	0.005
1,2,3-Trichloropropane	ND	ND	ND	ND	0.005
1,2,4-Trichlorobenzene	ND	ND	ND	ND	0.005
1,2,4-Trimethylbenzene	ND	ND	ND	ND	0.005
1,2-Dibromo-3-chloropropane	ND	ND	ND	ND	0.005
1,2-Dibromoethane	ND	ND	ND	ND	0.005
1,2-Dichlorobenzenz	ND	ND	ND	ND	0.005
1,2-Dichloroethane	ND	ND	ND	ND	0.005
1,2-Dichloropropane	ND	ND	ND	ND	0.005
1,3,5-Trimethylbenzene	ND	ND	ND	ND	0.005
1,3-Dichlorobenzenz	ND	ND	ND	ND	0.005
1,3-Dichloropropane	ND	ND	ND	ND	0.005
1,4-Dichlorobenzenz	ND	ND	ND	ND	0.005
1,4-Dioxane	ND	ND	ND	ND	0.20
1-Chlorohexane	ND	ND	ND	ND	0.005
2,2-Dichloropropane	ND	ND	ND	ND	0.005
2 - Butanone (MEK)	ND	ND	ND	ND	0.10
2 - Chloroethyl vinyl ether	ND	ND	ND	ND	0.005
2 – Chlorotoluene	ND	ND	ND	ND	0.005
2-Hexanone	ND	ND	ND	ND	0.005
4 – Chlorotoluene	ND	ND	ND	ND	0.005
4-Methyl-2-Pentanone	ND	ND	ND	ND	0.005

Authorized Signature

March 19, 2002
Report Date

KYH Co. Analytical Laboratory

3621 W. MacArthur Blvd., #118, Santa Ana, CA 92704 Tel: (714) 549-5824 Fax: (714) 549-8375

ANALYTICAL REPORT

Client Name:	California Hazardous Services, Inc.	Report #:	223252R
Address:	1431 E. Saint Andrews Place Santa Ana, CA 92705	EPA Method:	8015m-g&d & 8260B w/Oxygenates
Contact Person:	Jeff Henley	Sampling Date:	3-12-2002

Compound Name	T 1 (mg/kg)	T 2 (mg/kg)	SW -1 (mg/kg)	SW -2 (mg/kg)	DLR (mg/kg)
Acetone	ND	ND	ND	ND	0.005
Acetonitrile	ND	ND	ND	ND	0.005
Acrolein	ND	ND	ND	ND	0.20
Acrylonitrile	ND	ND	ND	ND	0.005
Allyl chloride	ND	ND	ND	ND	0.005
Benzene	ND	ND	ND	ND	0.005
Benzyl chloride	ND	ND	ND	ND	0.005
Bromobenzene	ND	ND	ND	ND	0.005
Bromochloromethane	ND	ND	ND	ND	0.005
Bromodichloromethane	ND	ND	ND	ND	0.005
Bromoform	ND	ND	ND	ND	0.005
Bromomethane	ND	ND	ND	ND	0.005
Carbon Disulfide	ND	ND	ND	ND	0.005
Carbon tetrachloride	ND	ND	ND	ND	0.005
Chlorobenzene	ND	ND	ND	ND	0.005
Chloroethane	ND	ND	ND	ND	0.005
Chloroform	ND	ND	ND	ND	0.005
Chloromethan	ND	ND	ND	ND	0.005
Cis-1,2-Dichloroethene	ND	ND	ND	ND	0.005
Cis-1,3-DichloroPropene	ND	ND	ND	ND	0.005
Cis-1,4-Dichloro-2-Butene	ND	ND	ND	ND	0.005
Dibromochloromethane	ND	ND	ND	ND	0.005
Dibromomethane	ND	ND	ND	ND	0.005
Dichlorodifluoromethane	ND	ND	ND	ND	0.005
Ethylbenzene	ND	ND	ND	ND	0.005
Ethyl methacrylate	ND	ND	ND	ND	0.005
Ethyl-tertbutylether (ETBE)	ND	ND	ND	ND	0.01
Hexachlorobutadiene	ND	ND	ND	ND	0.005
Iodomethane	ND	ND	ND	ND	0.005
Isopropyl ether (DIPE)	ND	ND	ND	ND	0.01

Authorized Signature

March 19, 2002
Report Date

KYH Co. Analytical Laboratory

3621 W. MacArthur Blvd., #118, Santa Ana, CA 92704 Tel: (714) 549-5824 Fax: (714) 549-8375

ANALYTICAL REPORT

Client Name:	California Hazardous Services, Inc.	Report #:	223252R
Address:	1431 E. Saint Andrews Place Santa Ana, CA 92705	EPA Method:	8015m-g&d & 8260B w/Oxygenates
Contact Person:	Jeff Henley	Sampling Date:	3-12-2002

Compound Name	T 1 (mg/kg)	T 2 (mg/kg)	SW -1 (mg/kg)	SW -2 (mg/kg)	DLR (mg/kg)
Isopropylbenzene (Cumene)	ND	ND	ND	ND	0.005
Methacrylonitrile	ND	ND	ND	ND	0.005
Methyl methacrylate	ND	ND	ND	ND	0.005
Methyl-tert-butylether (MTBE)	ND	0.082	ND	ND	0.005
Methylene chloride	ND	ND	ND	ND	0.005
n-Butylbenzene	ND	ND	ND	ND	0.005
n-propylbenzene	ND	ND	ND	ND	0.005
Naphthalene	ND	ND	ND	ND	0.005
p-Isopropyltoluene	ND	ND	ND	ND	0.005
sec-Butylbenzene	ND	ND	ND	ND	0.005
Pantachloroethane	ND	ND	ND	ND	0.005
Propionitrile	ND	ND	ND	ND	0.005
Styrene	ND	ND	ND	ND	0.005
Tert-amylmathylether (TAME)	ND	ND	ND	ND	0.01
Tertiary butyl alcohol (TBA)	0.570	0.610	0.260	ND	0.100
tert-Butylbenzene	ND	ND	ND	ND	0.005
Tetrachloroethene	ND	ND	ND	ND	0.005
Toluene	ND	ND	ND	ND	0.005
trans-1,2-Dichloroethylene	ND	ND	ND	ND	0.005
trans-1,3-Dichloropropene	ND	ND	ND	ND	0.005
trans-1,4-Dichloro-2-Butene	ND	ND	ND	ND	0.005
Trichloroethylene	ND	ND	ND	ND	0.005
Trichlorofluoromethane	ND	ND	ND	ND	0.005
Vinyl acetate	ND	ND	ND	ND	0.05
Vinyl chloride	ND	ND	ND	ND	0.005
Xylene (Total)	ND	ND	ND	ND	0.005
Gasoline	ND	ND	ND	ND	1.0
Diesel	ND	ND	ND	ND	10.0

ND = Not Detected, below DLR. NA = Not Analyzed. Samples analyzed by KYH/YD & AL/JPC.

Authorized Signature

March 19, 2002
Report Date

KYH Co. Analytical Laboratory

3621 W. MacArthur Blvd., #118, Santa Ana, CA 92704 Tel: (714) 549-5824 Fax: (714) 549-8375

ANALYTICAL REPORT

Client Name:	California Hazardous Services, Inc.	Report #:	223209R
Address:	1431 E. Saint Andrews Place Santa Ana, CA 92705	EPA Method:	8015m-g&d & 8260B w/Oxygenates
Contact Person:	Jeff Henley	Sampling Date:	2-26-2002

Compound Name	D1-5' (mg/kg)	D2-5' (mg/kg)	P1-5' (mg/kg)	DLR (mg/kg)
1,1,1,2-Tetrachloroethame	ND	ND	ND	0.005
1,1,1-Trichloroethane	ND	ND	ND	0.005
1,1,2,2-Tetrachloroethane	ND	ND	ND	0.005
1,1,2-Trichloroethane	ND	ND	ND	0.005
1,1,2-Trichlorotrifluoroethane	ND	ND	ND	0.005
1,1-Dichloroethane	ND	ND	ND	0.005
1,1-Dichloroethene	ND	ND	ND	0.005
1,1-Dichloropropene	ND	ND	ND	0.005
1,2,3-Trichlorobenzene	ND	ND	ND	0.005
1,2,3-Trichloropropane	ND	ND	ND	0.005
1,2,4-Trichlorobenzene	ND	ND	ND	0.005
1,2,4-Trimethylbenzene	ND	ND	ND	0.005
1,2-Dibromo-3-chloropropane	ND	ND	ND	0.005
1,2-Dibromoethane	ND	ND	ND	0.005
1,2-Dichlorobenzenz	ND	ND	ND	0.005
1,2-Dichloroethane	ND	ND	ND	0.005
1,2-Dichloropropane	ND	ND	ND	0.005
1,3,5-Trimethylbenzene	ND	ND	ND	0.005
1,3-Dichlorobenzenz	ND	ND	ND	0.005
1,3-Dichloropropane	ND	ND	ND	0.005
1,4-Dichlorobenzenz	ND	ND	ND	0.005
1,4-Dioxane	ND	ND	ND	0.20
1-Chlorohexane	ND	ND	ND	0.005
2,2-Dichloropropane	ND	ND	ND	0.005
2 - Butanone (MEK)	ND	ND	ND	0.10
2 - Chloroethyl vinyl ether	ND	ND	ND	0.005
2 – Chlorotoluene	ND	ND	ND	0.005
2-Hexanone	ND	ND	ND	0.005
4 – Chlorotoluene	ND	ND	ND	0.005
4-Methyl-2-Pentanone	ND	ND	ND	0.005

Authorized Signature

March 4, 2002
Report Date

KYH Co. Analytical Laboratory

3621 W. MacArthur Blvd., #118, Santa Ana, CA 92704 Tel: (714) 549-5824 Fax: (714) 549-8375

ANALYTICAL REPORT

Client Name:	California Hazardous Services, Inc.	Report #:	223209R
Address:	1431 E. Saint Andrews Place Santa Ana, CA 92705	EPA Method:	8015m-g&d & 8260B w/Oxygenates
Contact Person:	Jeff Henley	Sampling Date:	2-26-2002

Compound Name	D1-5' (mg/kg)	D2-5' (mg/kg)	P1-5' (mg/kg)	DLR (mg/kg)
Acetone	ND	ND	ND	0.005
Acetonitrile	ND	ND	ND	0.005
Acrolein	ND	ND	ND	0.20
Acrylonitrile	ND	ND	ND	0.005
Allyl chloride	ND	ND	ND	0.005
Benzene	ND	ND	ND	0.005
Benzyl chloride	ND	ND	ND	0.005
Bromobenzene	ND	ND	ND	0.005
Bromochloromethane	ND	ND	ND	0.005
Bromodichloromethane	ND	ND	ND	0.005
Bromoform	ND	ND	ND	0.005
Bromomethane	ND	ND	ND	0.005
Carbon Disulfide	ND	ND	ND	0.005
Carbon tetrachloride	ND	ND	ND	0.005
Chlorobenzene	ND	ND	ND	0.005
Chloroethane	ND	ND	ND	0.005
Chloroform	ND	ND	ND	0.005
Chloromethan	ND	ND	ND	0.005
Cis-1,2-Dichloroethene	ND	ND	ND	0.005
Cis-1,3-DichloroPropene	ND	ND	ND	0.005
Cis-1,4-Dichloro-2-Butene	ND	ND	ND	0.005
Dibromochloromethane	ND	ND	ND	0.005
Dibromomethane	ND	ND	ND	0.005
Dichlorodifluoromethane	ND	ND	ND	0.005
Ethylbenzene	ND	ND	ND	0.005
Ethyl methacrylate	ND	ND	ND	0.005
Ethyl-tertbutylether (ETBE)	ND	ND	ND	0.01
Hexachlorobutadiene	ND	ND	ND	0.005
Iodomethane	ND	ND	ND	0.005
Isopropyl ether (DIPE)	ND	ND	ND	0.01

Authorized Signature

March 4, 2002
Report Date

KYH Co. Analytical Laboratory

3621 W. MacArthur Blvd., #118, Santa Ana, CA 92704 Tel: (714) 549-5824 Fax: (714) 549-8375

ANALYTICAL REPORT

Client Name:	California Hazardous Services, Inc.	Report #:	223209R
Address:	1431 E. Saint Andrews Place Santa Ana, CA 92705	EPA Method:	8015m-g&d & 8260B w/Oxygenates
Contact Person:	Jeff Henley	Sampling Date:	2-26-2002

Compound Name	D1-5' (mg/kg)	D2-5' (mg/kg)	P1-5' (mg/kg)	DLR (mg/kg)
Isopropylbenzene (Cumene)	ND	ND	ND	0.005
Methacrylonitrile	ND	ND	ND	0.005
Methyl methacrylate	ND	ND	ND	0.005
Methyl-tert-butylether (MTBE)	0.140	0.029	0.170	0.005
Methylene chloride	ND	ND	ND	0.005
n-Butylbenzene	ND	ND	ND	0.005
n-propylbenzene	ND	ND	ND	0.005
Naphthalene	0.012	ND	ND	0.005
p-Isopropyltoluene	ND	ND	ND	0.005
sec-Butylbenzene	ND	ND	ND	0.005
Pantachloroethane	ND	ND	ND	0.005
Propionitrile	ND	ND	ND	0.005
Styrene	ND	ND	ND	0.005
Tert-amylmathylether (TAME)	ND	ND	ND	0.01
Tertiary butyl alcohol (TBA)	ND	ND	ND	0.100
tert-Butylbenzene	ND	ND	ND	0.005
Tetrachloroethene	ND	ND	ND	0.005
Toluene	ND	ND	ND	0.005
trans-1,2-Dichloroethylene	ND	ND	ND	0.005
trans-1,3-Dichloropropene	ND	ND	ND	0.005
trans-1,4-Dichloro-2-Butene	ND	ND	ND	0.005
Trichloroethylene	ND	ND	ND	0.005
Trichlorofluoromethane	ND	ND	ND	0.005
Vinyl acetate	ND	ND	ND	0.05
Vinyl chloride	ND	ND	ND	0.005
Xylene (Total)	ND	ND	ND	0.005
Gasoline	ND	ND	ND	1.0
Diesel	NA	ND	ND	10.0

ND = Not Detected, below DLR. NA = Not Analyzed. Samples analyzed by KYH/YD & AL/JPC.

Authorized Signature

March 4, 2002
Report Date

RECEIVED
MAY 15 2002
ENVIRONMENTAL HEALTH

COUNTY OF ORANGE
HEALTH CARE AGENCY

REGULATORY HEALTH SERVICES
ENVIRONMENTAL HEALTH

Excellence
Integrity
Service

JULIETTE A. POULSON, RN, MN
DIRECTOR

MIKE SPURGEON
DEPUTY AGENCY DIRECTOR
REGULATORY HEALTH SERVICES

STEVEN K. WONG, REHS, MPH
DIRECTOR
ENVIRONMENTAL HEALTH

MAILING ADDRESS:
2009 EAST EDINGER AVENUE
SANTA ANA, CA 92705-4720

TELEPHONE: (714) 667-3600
FAX: (714) 972-0749
E-MAIL: environhealth@hca.co.orange.ca.us

May 23, 2002

Ron Meislahn
11301 Acacia Parkway
Garden Grove, CA 92840

Subject: Completion of Tank Removal Project

Re: City of Garden Grove
Police and Fire Department
11301 Acacia Parkway
Garden Grove, CA 92840

Dear Mr. Meislahn:

This is in response to your request for a confirmation of the completion of the tank removal project. With the provision that the results for the soil samples obtained during the tank removal on March 12, 2002 were accurate and representative of existing conditions, it is the position of this office that no significant soil contamination has occurred at the above noted facility location. It should be pointed out that this letter does not relieve you of any responsibilities mandated under the California Health and Safety Code if additional or previously unidentified contamination is discovered at the subject site.

If you have any questions regarding this matter, please contact Steven Speer at (714) 667-3636.

Very truly yours,

William J. Diekmann, REHS, M.S.
Supervising Hazardous Waste Specialist
Hazardous Materials Mitigation Section
Environmental Health Division

WJD:SS

cc: Diane Becker, Advanced GeoEnvironmental, Inc.

CUPA - PROGRAM RECORD REQUEST

Inspector: SPEER 305 Date: 3/12/02 SUPV. INITIALS: _____

UNDERGROUND STORAGE TANK			
☐ INSTALL		☑ REMOVAL	
Facility DBA CITY OF GARDEN GROVE POLICE/FIRE			FA #
Site Address 11301 ACACIA PKWY.			
City GARDEN GROVE	Zip 92840		PR #

Data Entry Staff Only Program (Level) Status	☐ (01) Active/Billable	☐ (02) Inactive/non-Billable	☐ (03) Temp Inactive/non-billable

Tank Status (UST Level) General (tab)	INSTALL	REMOVAL
Status (Tank) TA # 001	☐ (01) Active/Billable	☑ (02) Inactive/non-Billable
Status (Tank) TA #	☐ (01) Active/Billable	☐ (02) Inactive/non-Billable
Status (Tank) TA #	☐ (01) Active/Billable	☐ (02) Inactive/non-Billable
Status (Tank) TA #	☐ (01) Active/Billable	☐ (02) Inactive/non-Billable

SERVICE REQUEST (Plan Check - Underground Storage Tank)			
☐ LINK	SR # 0101930	- to -	FA #
Facility DBA	CITY OF GARDEN GROVE POLICE/FIRE		
Site Address	11301 ACACIA PKWY. GARDEN GROVE		
Plan Check (tab)	Plan Status	☑ (C) Complete	
Comments (tab)	Date Service Completed	5/23/02	

COMPLAINT	
CO#	Site Address:
Contact (tab) Status	☐ (05) Closed

TIERED PERMIT				Data Entry Only
Unit Type	Unit ID	Unit Name	Add / Close	Program Level Status check all TP Units
				☐ 01 Billable ☐ 04 non-bill ☐ 02 Closed
				☐ 01 Billable ☐ 04 non-bill ☐ 02 Closed
				☐ 01 Billable ☐ 04 non-bill ☐ 02 Closed
				☐ 01 Billable ☐ 04 non-bill ☐ 02 Closed

518
536

Orange County Health Care Agency
Environmental Health Division
Underground Tank Removal Form

GARDEN GROVE POLICE/FIRE
Facility Name

PC # 0101930 TI # _____ LUST # _____ IR # _____

Inspector: SPEER 315 Date: 3/12/02 Time: 1:00PM

EUCLID STREET
Cross Street Site Telephone Number

CITY OF GARDEN GROVE 11031 ACACIA PKWY. G.G.
Owner Address

RON MEASLAHN (714) 741-5390
Contact Person Telephone Number

Operator *(if different than owner)* Telephone Number

DIANE BECKER ADVANCED GEO ENVIRONMENTAL (714) 996-5151
Consultant or Contractor Company Contact Person Telephone Number

Tank #1: 12K GLASTEEL GAS/DIES. Tank #4: _____
Size Const. Mat. Mat. Stored Size Const. Mat. Mat. Stored

Tank #2: _____ Tank #5: _____
Size Const. Mat. Mat. Stored Size Const. Mat. Mat. Stored

Tank #3: _____ Tank #6: _____
Size Const. Mat. Mat. Stored Size Const. Mat. Mat. Stored

Depth to Groundwater: 20 FEET Fate of Piping: REMOVED FOR REPIPE

Proposition 65 Required? N/A Prop. 65 Form Submitted on: NA

Fire Dept. Personnel On-site: SUE WAIDELICH G.G.F.D.

Ambient Air Readings on Field Instrument: 20 PPMV

Other Information: THE TANK IS 12K GLASS OVER STEEL DOUBLE COMPARTMENT. A NEW UST WILL BE INSTALLED AT THIS SITE ON A LATER DATE.

FIELD ACTIVITY DESCRIPTION

6.6 FIRE/POLICE 11031 ACACIA PKWY. 6.6.

Facility Name

PC # 0161930 TI # _____ LUST # _____ IR # _____

Inspector: SPEER 315 Date: 3/12/02 Time: 1:00PM

Field Activity: ON-SITE FOR THE REMOVAL OF AN 12K GALLON DOUBLE COMPARTMENT TANK. A 24' X 32' X 2' THICK CONCRETE DEADMAN WAS USED TO TIE THE TANK TO THE BOTTOM OF THE EXCAVATION. THE BACKFILL WAS REMOVED UNTIL THE NATIVE SOIL WAS RECOVERED. A FEW EXTRA FEET WERE DUG UNTIL THE SOIL WAS MOIST.

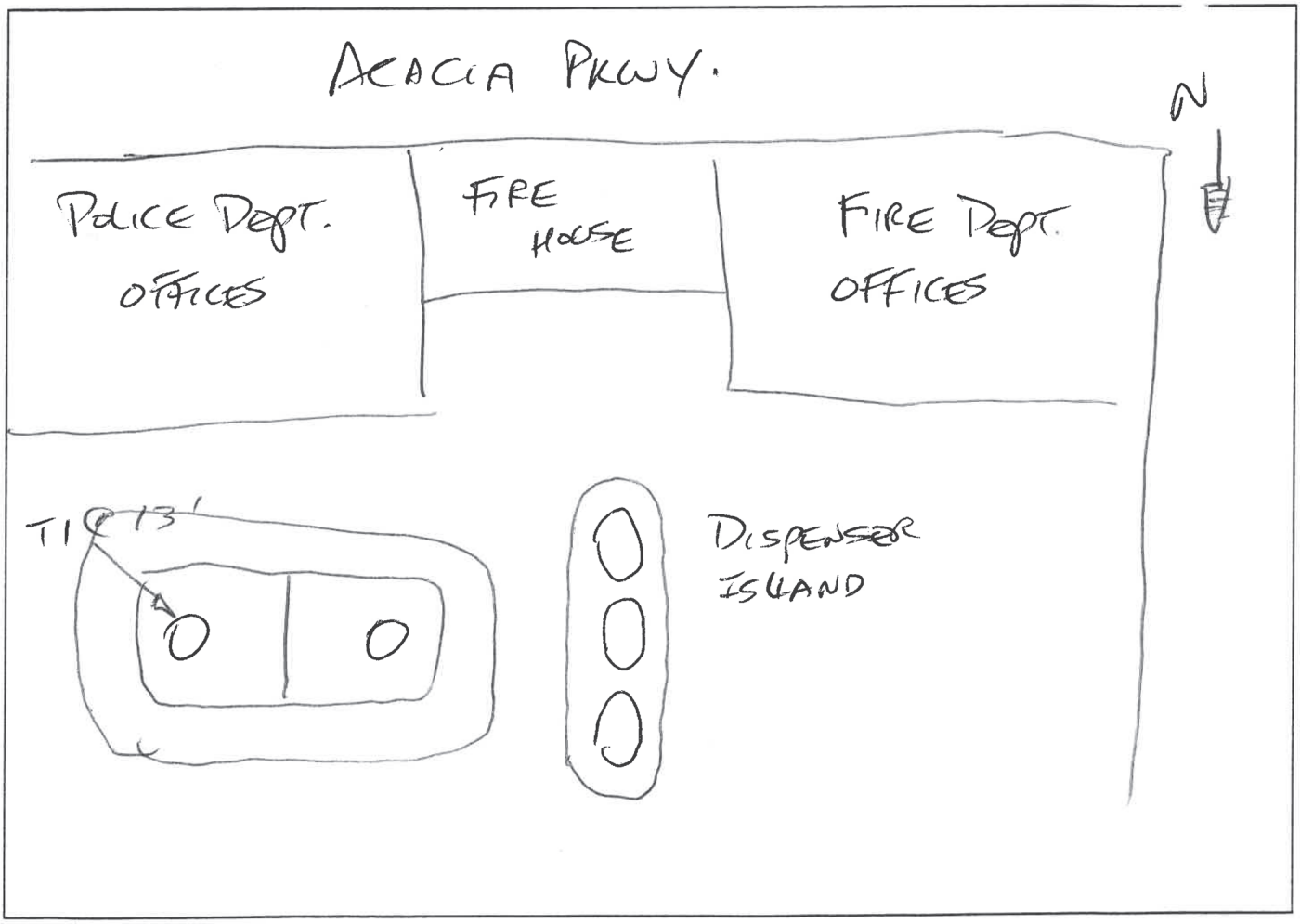

CHAIN OF CUSTODY

Orange County Health Care Agency
Environmental Health Division
2009 E. Edinger Ave., Santa Ana, CA 92705
Telephone: (714) 667-3700

1. ALL SAMPLES ARE TO BE HANDLED AS COURT EVIDENCE, AND ARE TO BE PROPERLY STORED IN A SECURE LOCATION.

2. PLEASE WRITE LEGIBLY.

3. ATTACH THIS FORM TO THE ORIGINAL REPORT OF THE ANALYTICAL RESULTS AND RETURN THEM TO THIS OFFICE. LABORATORY RESULTS RECEIVED WITHOUT PROPER CHAIN OF CUSTODY DOCUMENTATION WILL NOT BE ACCEPTED.

4. **TO BE COMPLETED BY LABORATORY ANALYST**

LAB NO.: _____

DATE RECEIVED: _____

SAMPLE(S) CONDITION (PLEASE CHECK):

CHILLED: _____ COUNTY SEAL(S) INTACT: _____

CONTAINER IN GOOD CONDITION: _____

DATE ANALYSIS COMPLETED: _____

ANALYST: _____

5. **TO BE COMPLETED BY SAMPLE COLLECTOR**

SITE NAME/ADDRESS: G G Bus / Police Hdqtr Main & Pk

DATE OF COLLECTION: 3/12/02

SAMPLE COLLECTOR/COMPANY: D. Hicks / APLA-(?) Geo Environmental

TELEPHONE NO.: (310) 946-5151

HCA REPRESENTATIVE: Spoke [illegible]

6.

SAMPLE NUMBER	DETERMINATION REQUESTED	SAMPLE DESCRIPTION/COMMENTS	TIME OF COLLECTION
T1	EPA 8015M (Ltd) # [illegible]	SLT/SAND from bottom	1:45 PM
	EPA 8260B (TCE MTBE & 5 oxy's only)		
	All other oxy/Gas [illegible]		
T2	" "	" "	2:45 PM
SW1	" "	SLT/SAND from sidewall	2:25 PM
SW-2	" "	" "	2:35 PM

7. **CHAIN OF CUSTODY**

	SIGNATURE	COMPANY/AGENCY	INCLUSIVE DATES/TIMES
1.	[illegible]	OCHCA	3/12/02 1:45p - 2:35 PM
2.			-
3.			-
4.			-
5.			-
6.			-

WHITE-RETURN THIS COPY TO ENVIRONMENTAL HEALTH, CANARY-LABORATORY COPY
PINK-CONTRACTOR/CONSULTANT COPY, GOLDENROD-OFFICE COPY

F272-9.1531.1(R8/89) CRS

CHAIN OF CUSTODY
Orange County Health Care Agency
Environmental Health Division
2009 E. Edinger Ave., Santa Ana, CA 92705
Telephone: (714) 667-3700

1. **ALL SAMPLES ARE TO BE HANDLED AS COURT EVIDENCE, AND ARE TO BE PROPERLY STORED IN A SECURE LOCATION.**

2. **PLEASE WRITE LEGIBLY.**

3. **ATTACH THIS FORM TO THE ORIGINAL REPORT OF THE ANALYTICAL RESULTS AND RETURN THEM TO THIS OFFICE. LABORATORY RESULTS RECEIVED WITHOUT PROPER CHAIN OF CUSTODY DOCUMENTATION WILL NOT BE ACCEPTED.**

4. **TO BE COMPLETED BY LABORATORY ANALYST**

LAB NO.: 2136

DATE RECEIVED: 03-12-2002

SAMPLE(S) CONDITION (PLEASE CHECK):

CHILLED: ✓ **COUNTY SEAL(S) INTACT:** ✓

CONTAINER IN GOOD CONDITION: ✓

DATE ANALYSIS COMPLETED: 03-19-2002

ANALYST: YUWEN DING

5. **TO BE COMPLETED BY SAMPLE COLLECTOR**

SITE NAME/ADDRESS: G.G. FIRE / POLICE 11031 ACACIA PKWY.

DATE OF COLLECTION: 3/12/02

SAMPLE COLLECTOR/COMPANY: D. BECKER ADVANCED GEOENVIRONMENTAL

TELEPHONE NO.: (714) 996-5151

HCA REPRESENTATIVE: SPEER 315

6.

SAMPLE NUMBER	DETERMINATION REQUESTED	SAMPLE DESCRIPTION/COMMENTS	TIME OF COLLECTION
T1	EPA 8015M (TPHg & TPHd)	SILTY SAND FROM BOTTOM	1:45 PM
	EPA 8260B (BTEX, MTBE AND OF UST PIT		
	ALL "OTHER OXYGENATES"		
T2	" "	" "	2:~~05~~ 11 PM
SW-1	" "	SILTY SAND FROM SIDEWALL	2:25 PM
SW-2	" "	" "	2:35 PM

7. **CHAIN OF CUSTODY**

	SIGNATURE	COMPANY/AGENCY	INCLUSIVE DATES/TIMES
1.	[signature]	OCHCA	3/12/02 1:45p. 2:35 PM
2.	[signature]	Advanced GeoEnvironmental	2:35 3/12/02 - ~~2:~~ 2:40 pm
3.	[signature]	CAL HAZ	3/12/02 - 2:40 PM
4.	[signature]	KYH CO. ANAL. LAB	03-12-02 - 2:40 PM
5.			-
6.			-

WHITE-RETURN THIS COPY TO ENVIRONMENTAL HEALTH, CANARY-LABORATORY COPY
PINK-CONTRACTOR/CONSULTANT COPY, GOLDENROD-OFFICE COPY

F272-9.1531.1(R8/89) CRS

KYH Co. Analytical Laboratory

3621 W. MacArthur Blvd., #118, Santa Ana, CA 92704 Tel: (714) 549-5824 Fax: (714) 549-8375

ANALYTICAL REPORT

Client Name:	California Hazardous Services, Inc.	Report #:	223252R
Address:	1431 E. Saint Andrews Place Santa Ana, CA 92705	EPA Method:	8015m-g&d & 8260B w/Oxygenates
Contact Person:	Jeff Henley	Sampling Date:	3-12-2002

Compound Name	T 1 (mg/kg)	T 2 (mg/kg)	SW -1 (mg/kg)	SW -2 (mg/kg)	DLR (mg/kg)
1,1,1,2-Tetrachloroethame	ND	ND	ND	ND	0.005
1,1,1-Trichloroethane	ND	ND	ND	ND	0.005
1,1,2,2-Tetrachloroethane	ND	ND	ND	ND	0.005
1,1,2-Trichloroethane	ND	ND	ND	ND	0.005
1,1,2-Trichlorotrifluoroethane	ND	ND	ND	ND	0.005
1,1-Dichloroethane	ND	ND	ND	ND	0.005
1,1-Dichloroethene	ND	ND	ND	ND	0.005
1,1-Dichloropropene	ND	ND	ND	ND	0.005
1,2,3-Trichlorobenzene	ND	ND	ND	ND	0.005
1,2,3-Trichloropropane	ND	ND	ND	ND	0.005
1,2,4-Trichlorobenzene	ND	ND	ND	ND	0.005
1,2,4-Trimethylbenzene	ND	ND	ND	ND	0.005
1,2-Dibromo-3-chloropropane	ND	ND	ND	ND	0.005
1,2-Dibromoethane	ND	ND	ND	ND	0.005
1,2-Dichlorobenzenz	ND	ND	ND	ND	0.005
1,2-Dichloroethane	ND	ND	ND	ND	0.005
1,2-Dichloropropane	ND	ND	ND	ND	0.005
1,3,5-Trimethylbenzene	ND	ND	ND	ND	0.005
1,3-Dichlorobenzenz	ND	ND	ND	ND	0.005
1,3-Dichloropropane	ND	ND	ND	ND	0.005
1,4-Dichlorobenzenz	ND	ND	ND	ND	0.005
1,4-Dioxane	ND	ND	ND	ND	0.20
1-Chlorohexane	ND	ND	ND	ND	0.005
2,2-Dichloropropane	ND	ND	ND	ND	0.005
2 - Butanone (MEK)	ND	ND	ND	ND	0.10
2 - Chloroethyl vinyl ether	ND	ND	ND	ND	0.005
2 – Chlorotoluene	ND	ND	ND	ND	0.005
2-Hexanone	ND	ND	ND	ND	0.005
4 – Chlorotoluene	ND	ND	ND	ND	0.005
4-Methyl-2-Pentanone	ND	ND	ND	ND	0.005

Authorized Signature

March 19, 2002
Report Date

KYH Co. Analytical Laboratory

3621 W. MacArthur Blvd., #118, Santa Ana, CA 92704 Tel: (714) 549-5824 Fax: (714) 549-8375

ANALYTICAL REPORT

Client Name:	California Hazardous Services, Inc.	Report #:	223252R
Address:	1431 E. Saint Andrews Place Santa Ana, CA 92705	EPA Method:	8015m-g&d & 8260B w/Oxygenates
Contact Person:	Jeff Henley	Sampling Date:	3-12-2002

Compound Name	T 1 (mg/kg)	T 2 (mg/kg)	SW -1 (mg/kg)	SW -2 (mg/kg)	DLR (mg/kg)
Acetone	ND	ND	ND	ND	0.005
Acetonitrile	ND	ND	ND	ND	0.005
Acrolein	ND	ND	ND	ND	0.20
Acrylonitrile	ND	ND	ND	ND	0.005
Allyl chloride	ND	ND	ND	ND	0.005
Benzene	ND	ND	ND	ND	0.005
Benzyl chloride	ND	ND	ND	ND	0.005
Bromobenzene	ND	ND	ND	ND	0.005
Bromochloromethane	ND	ND	ND	ND	0.005
Bromodichloromethane	ND	ND	ND	ND	0.005
Bromoform	ND	ND	ND	ND	0.005
Bromomethane	ND	ND	ND	ND	0.005
Carbon Disulfide	ND	ND	ND	ND	0.005
Carbon tetrachloride	ND	ND	ND	ND	0.005
Chlorobenzene	ND	ND	ND	ND	0.005
Chloroethane	ND	ND	ND	ND	0.005
Chloroform	ND	ND	ND	ND	0.005
Chloromethan	ND	ND	ND	ND	0.005
Cis-1,2-Dichloroethene	ND	ND	ND	ND	0.005
Cis-1,3-DichloroPropene	ND	ND	ND	ND	0.005
Cis-1,4-Dichloro-2-Butene	ND	ND	ND	ND	0.005
Dibromochloromethane	ND	ND	ND	ND	0.005
Dibromomethane	ND	ND	ND	ND	0.005
Dichlorodifluoromethane	ND	ND	ND	ND	0.005
Ethylbenzene	ND	ND	ND	ND	0.005
Ethyl methacrylate	ND	ND	ND	ND	0.005
Ethyl-tertbutylether (ETBE)	ND	ND	ND	ND	0.01
Hexachlorobutadiene	ND	ND	ND	ND	0.005
Iodomethane	ND	ND	ND	ND	0.005
Isopropyl ether (DIPE)	ND	ND	ND	ND	0.01

Authorized Signature

March 19, 2002
Report Date

KYH Co. Analytical Laboratory

3621 W. MacArthur Blvd., #118, Santa Ana, CA 92704 Tel: (714) 549-5824 Fax: (714) 549-8375

ANALYTICAL REPORT

Client Name:	California Hazardous Services, Inc.	Report #:	223252R
Address:	1431 E. Saint Andrews Place Santa Ana, CA 92705	EPA Method:	8015m-g&d & 8260B w/Oxygenates
Contact Person:	Jeff Henley	Sampling Date:	3-12-2002

Compound Name	T 1 (mg/kg)	T 2 (mg/kg)	SW -1 (mg/kg)	SW -2 (mg/kg)	DLR (mg/kg)
Isopropylbenzene (Cumene)	ND	ND	ND	ND	0.005
Methacrylonitrile	ND	ND	ND	ND	0.005
Methyl methacrylate	ND	ND	ND	ND	0.005
Methyl-tert-butylether (MTBE)	ND	0.082	ND	ND	0.005
Methylene chloride	ND	ND	ND	ND	0.005
n-Butylbenzene	ND	ND	ND	ND	0.005
n-propylbenzene	ND	ND	ND	ND	0.005
Naphthalene	ND	ND	ND	ND	0.005
p-Isopropyltoluene	ND	ND	ND	ND	0.005
sec-Butylbenzene	ND	ND	ND	ND	0.005
Pantachloroethane	ND	ND	ND	ND	0.005
Propionitrile	ND	ND	ND	ND	0.005
Styrene	ND	ND	ND	ND	0.005
Tert-amylmathylether (TAME)	ND	ND	ND	ND	0.01
Tertiary butyl alcohol (TBA)	0.570	0.610	0.260	ND	0.100
tert-Butylbenzene	ND	ND	ND	ND	0.005
Tetrachloroethene	ND	ND	ND	ND	0.005
Toluene	ND	ND	ND	ND	0.005
trans-1,2-Dichloroethylene	ND	ND	ND	ND	0.005
trans-1,3-Dichloropropene	ND	ND	ND	ND	0.005
trans-1,4-Dichloro-2-Butene	ND	ND	ND	ND	0.005
Trichloroethylene	ND	ND	ND	ND	0.005
Trichlorofluoromethane	ND	ND	ND	ND	0.005
Vinyl acetate	ND	ND	ND	ND	0.05
Vinyl chloride	ND	ND	ND	ND	0.005
Xylene (Total)	ND	ND	ND	ND	0.005
Gasoline	ND	ND	ND	ND	1.0
Diesel	ND	ND	ND	ND	10.0

ND = Not Detected, below DLR. NA = Not Analyzed. Samples analyzed by KYH/YD & AL/JPC.

Authorized Signature

March 19, 2002
Report Date

CHAIN OF CUSTODY
Orange County Health Care Agency
Environmental Health Division
2009 E. Edinger Ave., Santa Ana, CA 92705
Telephone: (714) 667-3700

1. **ALL SAMPLES ARE TO BE HANDLED AS COURT EVIDENCE, AND ARE TO BE PROPERLY STORED IN A SECURE LOCATION.**

2. **PLEASE WRITE LEGIBLY.**

3. **ATTACH THIS FORM TO THE ORIGINAL REPORT OF THE ANALYTICAL RESULTS AND RETURN THEM TO THIS OFFICE. LABORATORY RESULTS RECEIVED WITHOUT PROPER CHAIN OF CUSTODY DOCUMENTATION WILL NOT BE ACCEPTED.**

4. **TO BE COMPLETED BY LABORATORY ANALYST**

LAB NO.: 2136

DATE RECEIVED: 2/26/2002

SAMPLE(S) CONDITION (PLEASE CHECK):

CHILLED: ✓ **COUNTY SEAL(S) INTACT:** ✓

CONTAINER IN GOOD CONDITION: ✓

DATE ANALYSIS COMPLETED: 3/4/2002

ANALYST: YUWEN DING

5. **TO BE COMPLETED BY SAMPLE COLLECTOR**

SITE NAME/ADDRESS: Police & Fire
11301 Acacia G. Grove

DATE OF COLLECTION: 2-26-02

SAMPLE COLLECTOR/COMPANY: ADVGEO ENV.
Diane Becker

TELEPHONE NO.: 996-5151

HCA REPRESENTATIVE: Alvin Dung J. VanMullen
714-667-3649

6.

SAMPLE NUMBER	DETERMINATION REQUESTED	SAMPLE DESCRIPTION/COMMENTS	TIME OF COLLECTION
D1-5	8015 gas 8260 B plus	OXYGENATES 360ppm	15 20
D2-5	8015 gas & Diesel 8260 B	plus OXYGENATES 180ppm	15 25
P1-5	" " " "	" " 300ppm	15 35

7. **CHAIN OF CUSTODY**

	SIGNATURE	COMPANY/AGENCY	INCLUSIVE DATES/TIMES
1.	[signature]	OCHCA	15 20 02/26/02. 15 35
2.	[signature]	Advanced Geo Env.	15 35 0/26/02 15 40
3.	[signature]	CALIF. HAZARDOUS STEV.	1540 2/26/02 1610
4.	[signature]	KYH Co. Analytical Lab	2/26/02. 4:10pm
5.			-
6.			-

F272-9.1531.1(R8/89) CRS

WHITE-RETURN THIS COPY TO ENVIRONMENTAL HEALTH, CANARY-LABORATORY COPY
PINK-CONTRACTOR/CONSULTANT COPY, GOLDENROD-OFFICE COPY

KYH Co. Analytical Laboratory

3621 W. MacArthur Blvd., #118, Santa Ana, CA 92704 Tel: (714) 549-5824 Fax: (714) 549-8375

ANALYTICAL REPORT

Client Name:	California Hazardous Services, Inc.	Report #:	223209R
Address:	1431 E. Saint Andrews Place Santa Ana, CA 92705	EPA Method:	8015m-g&d & 8260B w/Oxygenates
Contact Person:	Jeff Henley	Sampling Date:	2-26-2002

Compound Name	D1-5' (mg/kg)	D2-5' (mg/kg)	P1-5' (mg/kg)	DLR (mg/kg)
1,1,1,2-Tetrachloroethame	ND	ND	ND	0.005
1,1,1-Trichloroethane	ND	ND	ND	0.005
1,1,2,2-Tetrachloroethane	ND	ND	ND	0.005
1,1,2-Trichloroethane	ND	ND	ND	0.005
1,1,2-Trichlorotrifluoroethane	ND	ND	ND	0.005
1,1-Dichloroethane	ND	ND	ND	0.005
1,1-Dichloroethene	ND	ND	ND	0.005
1,1-Dichloropropene	ND	ND	ND	0.005
1,2,3-Trichlorobenzene	ND	ND	ND	0.005
1,2,3-Trichloropropane	ND	ND	ND	0.005
1,2,4-Trichlorobenzene	ND	ND	ND	0.005
1,2,4-Trimethylbenzene	ND	ND	ND	0.005
1,2-Dibromo-3-chloropropane	ND	ND	ND	0.005
1,2-Dibromoethane	ND	ND	ND	0.005
1,2-Dichlorobenzenz	ND	ND	ND	0.005
1,2-Dichloroethane	ND	ND	ND	0.005
1,2-Dichloropropane	ND	ND	ND	0.005
1,3,5-Trimethylbenzene	ND	ND	ND	0.005
1,3-Dichlorobenzenz	ND	ND	ND	0.005
1,3-Dichloropropane	ND	ND	ND	0.005
1,4-Dichlorobenzenz	ND	ND	ND	0.005
1,4-Dioxane	ND	ND	ND	0.20
1-Chlorohexane	ND	ND	ND	0.005
2,2-Dichloropropane	ND	ND	ND	0.005
2 - Butanone (MEK)	ND	ND	ND	0.10
2 - Chloroethyl vinyl ether	ND	ND	ND	0.005
2 – Chlorotoluene	ND	ND	ND	0.005
2-Hexanone	ND	ND	ND	0.005
4 – Chlorotoluene	ND	ND	ND	0.005
4-Methyl-2-Pentanone	ND	ND	ND	0.005

Authorized Signature

March 4, 2002
Report Date

KYH Co. Analytical Laboratory

3621 W. MacArthur Blvd., #118, Santa Ana, CA 92704 Tel: (714) 549-5824 Fax: (714) 549-8375

ANALYTICAL REPORT

Client Name:	California Hazardous Services, Inc.	Report #:	223209R
Address:	1431 E. Saint Andrews Place Santa Ana, CA 92705	EPA Method:	8015m-g&d & 8260B w/Oxygenates
Contact Person:	Jeff Henley	Sampling Date:	2-26-2002

Compound Name	D1-5' (mg/kg)	D2-5' (mg/kg)	P1-5' (mg/kg)	DLR (mg/kg)
Acetone	ND	ND	ND	0.005
Acetonitrile	ND	ND	ND	0.005
Acrolein	ND	ND	ND	0.20
Acrylonitrile	ND	ND	ND	0.005
Allyl chloride	ND	ND	ND	0.005
Benzene	ND	ND	ND	0.005
Benzyl chloride	ND	ND	ND	0.005
Bromobenzene	ND	ND	ND	0.005
Bromochloromethane	ND	ND	ND	0.005
Bromodichloromethane	ND	ND	ND	0.005
Bromoform	ND	ND	ND	0.005
Bromomethane	ND	ND	ND	0.005
Carbon Disulfide	ND	ND	ND	0.005
Carbon tetrachloride	ND	ND	ND	0.005
Chlorobenzene	ND	ND	ND	0.005
Chloroethane	ND	ND	ND	0.005
Chloroform	ND	ND	ND	0.005
Chloromethan	ND	ND	ND	0.005
Cis-1,2-Dichloroethene	ND	ND	ND	0.005
Cis-1,3-DichloroPropene	ND	ND	ND	0.005
Cis-1,4-Dichloro-2-Butene	ND	ND	ND	0.005
Dibromochloromethane	ND	ND	ND	0.005
Dibromomethane	ND	ND	ND	0.005
Dichlorodifluoromethane	ND	ND	ND	0.005
Ethylbenzene	ND	ND	ND	0.005
Ethyl methacrylate	ND	ND	ND	0.005
Ethyl-tertbutylether (ETBE)	ND	ND	ND	0.01
Hexachlorobutadiene	ND	ND	ND	0.005
Iodomethane	ND	ND	ND	0.005
Isopropyl ether (DIPE)	ND	ND	ND	0.01

Authorized Signature

March 4, 2002
Report Date

KYH Co. Analytical Laboratory

3621 W. MacArthur Blvd., #118, Santa Ana, CA 92704 Tel: (714) 549-5824 Fax: (714) 549-8375

ANALYTICAL REPORT

Client Name:	California Hazardous Services, Inc.	Report #:	223209R
Address:	1431 E. Saint Andrews Place Santa Ana, CA 92705	EPA Method:	8015m-g&d & 8260B w/Oxygenates
Contact Person:	Jeff Henley	Sampling Date:	2-26-2002

Compound Name	D1-5' (mg/kg)	D2-5' (mg/kg)	P1-5' (mg/kg)	DLR (mg/kg)
Isopropylbenzene (Cumene)	ND	ND	ND	0.005
Methacrylonitrile	ND	ND	ND	0.005
Methyl methacrylate	ND	ND	ND	0.005
Methyl-tert-butylether (MTBE)	0.140	0.029	0.170	0.005
Methylene chloride	ND	ND	ND	0.005
n-Butylbenzene	ND	ND	ND	0.005
n-propylbenzene	ND	ND	ND	0.005
Naphthalene	0.012	ND	ND	0.005
p-Isopropyltoluene	ND	ND	ND	0.005
sec-Butylbenzene	ND	ND	ND	0.005
Pantachloroethane	ND	ND	ND	0.005
Propionitrile	ND	ND	ND	0.005
Styrene	ND	ND	ND	0.005
Tert-amylmathylether (TAME)	ND	ND	ND	0.01
Tertiary butyl alcohol (TBA)	ND	ND	ND	0.100
tert-Butylbenzene	ND	ND	ND	0.005
Tetrachloroethene	ND	ND	ND	0.005
Toluene	ND	ND	ND	0.005
trans-1,2-Dichloroethylene	ND	ND	ND	0.005
trans-1,3-Dichloropropene	ND	ND	ND	0.005
trans-1,4-Dichloro-2-Butene	ND	ND	ND	0.005
Trichloroethylene	ND	ND	ND	0.005
Trichlorofluoromethane	ND	ND	ND	0.005
Vinyl acetate	ND	ND	ND	0.05
Vinyl chloride	ND	ND	ND	0.005
Xylene (Total)	ND	ND	ND	0.005
Gasoline	ND	ND	ND	1.0
Diesel	NA	ND	ND	10.0

ND = Not Detected, below DLR. NA = Not Analyzed. Samples analyzed by KYH/YD & AL/JPC.

Authorized Signature

March 4, 2002
Report Date

Phone: 714-434-9995
Fax: 714-434-9998

California Hazardous Services, Inc.

Fax

To:	STEVE SPEER	**From:**	JEFF HENLEY
Fax:	(714)-568-5116	**Date:**	March 6, 2002
Phone:		**Pages:**	2
Re:	LISCENSE COPY	**cc:**	

☐ Urgent X For Review ☐ Please Comment ☐ Please Reply ☐ Please Recycle

•Comments:

MR. SPEER,

HERE'S THE COPY OF OUR POCKET LISCENSE YOU REQUIRED. IF YOU HAVE ANY QUESTIONS PLEASE CONTACT ME AT (714)-412-0170.

REGARDS,

JEFF HENLEY

State of California
CONTRACTORS STATE LICENSE BOARD
ACTIVE LICENSE

License Number 734854 Entity CORP

Business Name CALIFORNIA HAZARDOUS SERVICES INC

Classification(s) A HAZ

Expiration Date 04/30/2003

La Fire Fax
213 847-0321
Loc. 44597-76

RECEIVED
MAR 06 2002
ENVIRONMENTAL HEALTH

Alvin Dong

COUNTY OF ORANGE CERTIFIED UNIFIED PROGRAM AGENCY - CUPA

HEALTH CARE AGENCY / ENVIRONMENTAL HEALTH
2009 E. EDINGER AVENUE, SANTA ANA, CA 92705-4720
Telephone: (714) 667-3600 / FAX: (714) 568-5116

UST FACILITY MODIFICATION APPLICATION

SUBMIT A SEPARATE FORM FOR EACH TYPE OF CONSTRUCTION ACTIVITY

(e.g. Installations, Removals, System Modifications, Repairs, etc.)

SITE INFORMATION

FACILITY NAME: CITY OF GARDEN GROVE POLICE & FIRE SUBMITTAL DATE: 3/5/02

ADDRESS: 11301 ACACIA PKWY

CITY: GARDEN GROVE CITY CODE TELEPHONE NO: 741-5390

ZIP CODE: 92840 CONTACT NAME: RON MEISLAHN

APPLICANT REQUESTOR

APPLICANTS NAME: JEFF HENLEY COMPANY NAME: CALIF. HAZARDOUS SERV, INC

ADDRESS: 1431 E. ST. ANDREW PL.

CITY: SANTA ANA CA

X _____

APPLICANTS SIGNATURE (TANK OWNER OR DESIGNEE)

STATE: CA ZIP: 92705

TELEPHONE NO: (714) 434-9995

ALTERNATE # (CELL) PAGER (714) 412-0170

UPC UST Forms are required to be submitted prior to pick up of approved UST plans. Forms provided at Plan Check Counter or at http://www.oc.ca.gov/hca/regulatory/cupa/forms.htm

TYPE OF CONSTRUCTION

UST PLAN TYPE:	CODE
☐ INSTALLATION (S) # _____	T01
☑ CLOSURE (S) – REMOVAL (S) # 31	T02
☐ SYSTEM MODIFICATION (REPIPE, REPAIR TO PIPING)	T03
☐ REPAIR (S) OR RELINE (S) USTs	T04
☐ OTHER (SPECIFY) _____	T05

PAID

CONTRACTOR INFORMATION

(Persons performing work on USTs must meet specific State Contractors Licensing Board requirements)

CONTACT PERSON JEFF HENLEY

BUSINESS NAME CAL. HAZ. SERVS, INC.

ADDRESS 1431 E. ST. ANDREW PL.

CITY SANTA ANA

STATE CA ZIP 92705

TELEPHONE NO. (714) 434-9995

CONTRACTORS LICENSE TYPE A HAZ

CONTRACTORS STATE LICENSE # 734854

NOTES: NEW INSTALLATIONS, CLOSURES, REPAIRS AND SYSTEM MODIFICATIONS OF UNDERGROUND STORAGE TANKS REQUIRE THE SUBMITTAL OF (4) SETS OF PLANS TO THIS DIVISION. THESE PLANS MUST BE APPROVED PRIOR TO THE INITIATION OF ANY CONSTRUCTION OR MODIFICATION. ALL PLANS OR REPORTS REQUIRED MUST ACCOMPANY THIS FORM AT THE TIME OF SUBMITTAL.

PLAN APPROVAL AND FEES ARE VALID FOR ONE YEAR. IF TANKS HAVE NOT BEEN REMOVED, INSTALLED OR MODIFIED WITHIN ONE YEAR OF THE APPROVAL DATE, NEW PLANS AND FEES MUST BE SUBMITTED.

HSO# 173248

OFFICE USE ONLY

SR # 0101930 PE: 7023 FEES PAID: 192.00 CHECK # 18042 RCVD.BY: ML 3-5-02

PLAN APPROVAL DATE: _____ BY: _____ FA # _____

APPROVED

ORANGE COUNTY HEALTH CARE AGENCY
ENVIRONMENT HEALTH DIVISION
HAZARDOUS MATERIALS MANAGEMENT SECTION
THIS APPROVAL IS VALID FOR 12 MONTHS FROM THE APPROVAL DATE

D. Spear 3/5/02 0101930
Plan Reviewed By Date Plan #

This approval shall not be construed to permit the violation of any law, nor does it prevent further corrections of errors found on the plans. Plans must be resubmitted for approval if any additional changes are made by the applicant.

In addition to this approval, all applicable permits required by the local fire department, building department, and the Air Quality Management District must be obtained.

Underground tank installation, removal, and repair inspections are required and must be scheduled 48 hours in advance. Contact (714) 867 - 3600 for an appointment.

A copy of these approved plans must be available at the site at all times.

RECEIVED
MAR 05 2002
ENVIRONMENTAL HEALTH

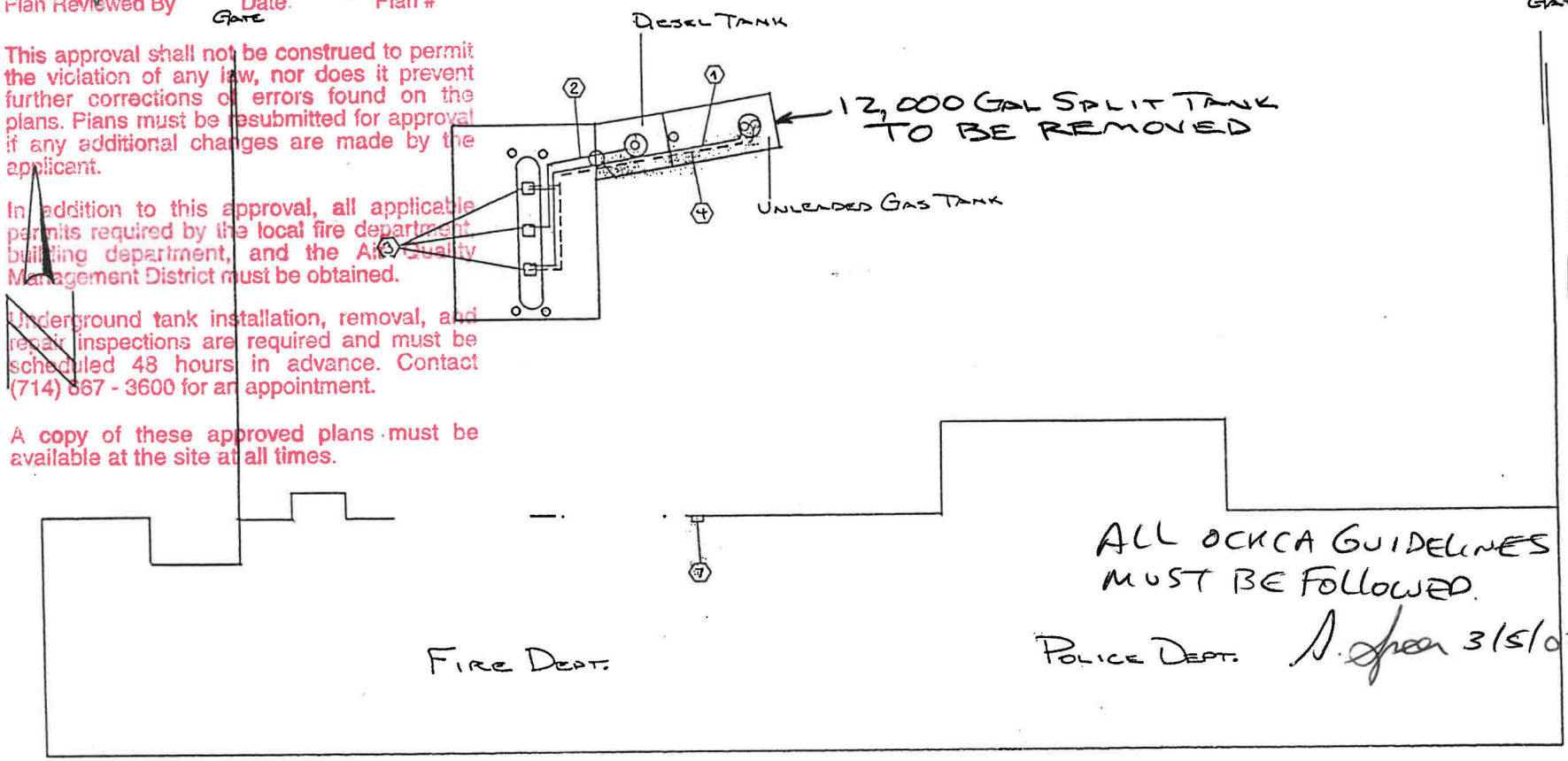

ALL OCHCA GUIDELINES MUST BE FOLLOWED.

D. Spear 3/5/02

ACACIA PKWY.

LEGEND:
1. GAS PRODUCT LINE
2. DIESEL PRODUCT LINE
3. NEW UDC's
4. VAPOR RECOVERY LINE (REFERENCE ONLY)
5. EXISTING EBW AUTOSTIK MONITOR

CITY OF GARDEN GROVE POLICE & FIRE
11301 ACACIA PARKWAY
GARDEN GROVE, CA 92840

SCALE: 1" = 20'	APPROVED BY:	DRAWN BY: JL
DATE: 1/10/02		REVISED

12,000 GALLON UST REMOVAL
SPLIT 10K GAS / 2K DIESEL

DRAWING NUMBER 1

ORANGE COUNTY CERTIFIED UNIFIED PROGRAM AGENCY
HEALTH CARE AGENCY / ENVIRONMENTAL HEALTH
PERMIT TO OPERATE
UNDERGROUND STORAGE TANKS

Program Record ID	Permit Number	Program Code and Description	Permit Valid
PR0024935	PT0030461		7/1/2015 To 6/30/2017

Underground Storage Tank Program:

California Health and Safety Code Div. 20, Chap. 6.7 and Title 23 California Code of Regulations Chap. 16.

Tank ID	Capacity	Contents	System Type	Leak Detection
30-000-FA0025254-003	10,000	REGULAR	DOUBLE-WALL	Continuous Interstitial Monitoring
30-000-FA0025254-004	2,000	DIESEL	DOUBLE-WALL	Continuous Interstitial Monitoring

BOE ID#:

Underground Storage Tank Permit Conditions

The underground storage tanks [UST(s)] located at this facility are permitted to operate provided the following conditions are complied with:

1) Facility copy of this permit has an approved monitoring plan, leak response plan, and plot plan attached.
2) All unauthorized releases must be reported to this Agency within the time limits and according to the manner specified in Title 23, Sections 2650-55 of the California Code of Regulations (CCR)
3) Written records, as required by Section 2712(b), Title 23, CCR, of all monitoring and maintenance performed shall be maintained on-site for a period of at least three (3) years from the date the monitoring was performed. Written records of all monitoring and maintenance performed in the last three (3) years shall be shown to representatives of this Agency upon request during any site inspection.
4) The UST(s) must be monitored in accordance with the approved method. This monitoring method is identified above and can be found in Sections 2632 & 2640-48 of Title 23, and Sections 25291 & 25292 of the Health and Safety Code (H&SC).
5) The UST(s) owner and operator are subject to all applicable requirements of Chapter 6.7 and Chapter 6.75 of the Health and Safety Code and their regulations.
6) Any changes to the information provided in the UST permit application must be reported, within 30 days, to this Agency.

COUNTY OF ORANGE
CERTIFIED UNIFIED PROGRAM AGENCY
1241 EAST DYER ROAD, SUITE 120
SANTA ANA, CA 92705-5611
(714) 433-6000

PERMITS TO OPERATE are NOT TRANSFERABLE and may be SUSPENDED or REVOKED for cause.

PERMIT(s) Valid only for: **CITY OF GARDEN GROVE**

THIS PERMIT MUST BE RETAINED ON THE PREMISES AND AVAILABLE FOR REVIEW

Regulated Facility: **GARDEN GROVE POLICE & FIRE #1**
11301 ACACIA AVE
GARDEN GROVE, CA 92840

Facility ID **FA0025254**

Issued **06/29/2015**

Permit Mail To: GARDEN GROVE POLICE & FIRE #1
13802 NEWHOPE ST
GARDEN GROVE, CA 92843

SHA RASHIDIFARD

COUNTY OF ORANGE CERTIFIED UNIFIED PROGRAM AGENCY - CUPA

Health Care Agency / Environmental Health
1241 E. Dyer Rd., Ste.120, Santa Ana, CA 92705
Telephone: (714) 433-6000 Fax: (714) 754-1768

RECEIVED HCA/RH
MAY 04 2005
ENVIRONMENTAL HEALTH

UST FACILITY MODIFICATION APPLICATION

closed TU 9-12-05

SUBMIT A SEPARATE FORM FOR EACH TYPE OF CONSTRUCTION ACTIVITY
(e.g. Installations, Removals, System Modifications, Repairs, etc.)

SITE INFORMATION

FACILITY NAME: CITY OF GARDEN GROVE — SUBMITTAL DATE: 5/4/05
ADDRESS: 11301 ACACIA PKWY
CITY: GARDEN GROVE — CITY CODE — TELEPHONE NO: (714) 741-5390
ZIP CODE: — CONTACT NAME: RON MISCAN

APPLICANT REQUESTOR

APPLICANTS NAME: CITY OF GARDEN GROVE — COMPANY NAME: ECS
ADDRESS: 11301 ACACIA PKWY
CITY: GARDEN GROVE
X Dan Forbes
APPLICANTS SIGNATURE (TANK OWNER OR DESIGNEE)
STATE: CA — ZIP:
TELEPHONE NO: (909) 989-7162
ALTERNATE # (CELL, PAGER)

UPC UST Forms are required to be submitted prior to pick up of approved UST plans. Forms provided at Plan Check Counter or at http://www.oc.ca.gov/hca/regulatory/cupa/forms.htm

TYPE OF CONSTRUCTION

UST PLAN TYPE:	CODE
☐ INSTALLATION (S) #	T01
☐ CLOSURE (S) – REMOVAL (S) #	T02
☒ SYSTEM MODIFICATION (REPIPE, REPAIR TO PIPING)	T03
☐ REPAIR (S) OR RELINE (S) USTs	T04
☐ OTHER (SPECIFY)	T05

CONTRACTOR INFORMATION
(Persons performing work on USTs must meet specific State Contractors Licensing Board requirements)

CONTACT PERSON: ALAN EVANS
BUSINESS NAME: CAL-HAZ
ADDRESS: 3132 W. ADAMS ST.
CITY: SANTA ANA
STATE: CA — ZIP: 92704
TELEPHONE NO: (714) 434-9995
CONTRACTORS LICENSE TYPE: A-HAZ
CONTRACTORS STATE LICENSE #: 734854

NOTES: NEW INSTALLATIONS, CLOSURES, REPAIRS AND SYSTEM MODIFICATIONS OF UNDERGROUND STORAGE TANKS REQUIRE THE SUBMITTAL OF (4) SETS OF PLANS TO THIS DIVISION. THESE PLANS MUST BE APPROVED PRIOR TO THE INITIATION OF ANY CONSTRUCTION OR MODIFICATION. ALL PLANS OR REPORTS REQUIRED MUST ACCOMPANY THIS FORM AT THE TIME OF SUBMITTAL.

PLAN APPROVAL AND FEES ARE VALID FOR ONE YEAR. IF TANKS HAVE NOT BEEN REMOVED, INSTALLED OR MODIFIED WITHIN ONE YEAR OF THE APPROVAL DATE, NEW PLANS AND FEES MUST BE SUBMITTED MM 5-4-05 HSO# 189896

OFFICE USE ONLY

SR # 0107172 — PE: 2025 — FEES PAID: 348.00 — CHECK # 29174 — RCVD BY: MM

PLAN APPROVAL DATE: 5/10/05 — BY: S. Rashidifard — FA # 25254

ENTERED MAY 5 2005

10/28/01 — Distribution: White – OCFA — Pink – Data Entry — F042-09.1322 — #86

ECS *Environmental Compliance Specialists*

May 3, 2005

Orange County Environmental Health
1241 E. Dyer Rd. suite 120
Santa Ana, CA 9270
Attn: Sha Rashidi-Fard

RE: Modification for (1) Underground Storage Split Tank at City of Garden Grove, 11301 Acacia Pkwy, Garden Grove, CA.

Scope of Work

- Contractor to provide and install (2) FE Petro Mechanical Leak Detectors for (1) existing split compartment underground storage tank at the facility referenced above.
- Contractor to perform all required inspections and testing of newly installed equipment.

Contractor Information

California Hazardous Services, Inc.
3132 W. Adams Street
Santa Ana, CA 92704
Contact: Alan Evans
(714) 434-9995

If there are any questions, please contact me at (909) 702-9004

Sincerely,

Brian Burns
Environmental Compliance Specialists

APPROVED
ORANGE COUNTY HEALTH CARE AGENCY
ENVIRONMENT HEALTH DIVISION
HAZARDOUS MATERIALS MANAGEMENT SECTION
THIS APPROVAL IS VALID FOR 12 MONTHS FROM THE APPROVAL DATE
SRashidi-Fard 5/10/05 SR0107172
Plan Reviewed By Date Plan #

This approval shall not be construed to permit the violation of any law, nor does it prevent further corrections of errors found on the plans. Plans must be resubmitted for approval if any additional changes are made by the applicant.

In addition to this approval, all applicable permits required by the local fire department, building department, and the Air Quality Management District must be obtained.

Underground tank installation, removal, and repair inspections are required and must be scheduled 48 hours in advance. Contact (714) ~~667-0000~~ 433-0000 for an appointment.

A copy of these approved plans must be available at the site at all times.

RECEIVED HCA/RH
MAY 04 2005
ENVIRONMENTAL HLTH

Mailing Address: P.O. Box 3045 • Rancho Cucamonga, CA 91730 • Ph: (909) 989-7162 • Fax: (909) 989-7187
www.ecstanks.com • Email: brian@ecstanks.com • dave@ecstanks.com

Site plan 11301 Acacia Pkwy.



MECHANICAL LINE LEAK DETECTOR MLD

PRECISION BUILT FOR LONG LIFE AND MAXIMUM FLOW RATES



Click for Construction Details

The FE Petro MLD product line has unique construction features designed to provide maximum flow rates in busy stations and long service life. Both are critical issues for profitable station operation.

Design Features:

• Piston design offers the maximum flow rate possible by keeping flow restriction through the leak detector at a minimum. Piston has a full 1 5/8" (4.1 cm) of travel to move the leak detection poppet fully out of the flow path when product is being pumped.

• Piston cylinder has 5.75 cubic inches (94.2 cc) of volume to help minimize nuisance tripping due to thermal contraction. This also reduces the number of daily line tests during thermal contraction periods and thereby extends the life of the leak detector.

Built-in precision to maximize life:

• Burnished Brass Cylinder Liner has an 8 to 24 micron finish. The piston rod is polished stainless steel. Both are designed to minimize friction by providing an extremely smooth surface to reduce wear of the Teflon seals.

• Metering Pin is constructed of 416 stainless steel to minimize wear of the critical 3 GPH leak rate orifice.

Three MLD Models for the exact application*

• The MLD (blue in color) is designed for use in gasoline and alcohol blends and 100% alcohol applications using ridged pipe, or flexible pipe with low modulus of elasticity.

• The MLD-D (light tan in color) is designed for use in diesel fuel and kerosene applications.

• The MLD-E (gray in color) is designed for use with some flexible piping systems with a high modulus of elasticity.

* Always follow MLD installation instructions in flexible piping systems to determine of model MLD-E (gray), the standard MLD (blue), or MLD-D (tan) model is required to detect a 3 GPH line leak.

SPECIFICATIONS:

• Capable of detecting line leaks equal to 3 GPH at 10 psi (114 LPH at .68 bar).

• Once in the open position, MLD remains open during product delivery to pressures as low as 1 psi. Therefore, the MLD will not close when several nozzles are open at the same time.

• 3rd party certified to comply with US EPA requirements 280.41 (B) and 280.44 (A) for continuous monitoring of pressurized piping.

• UL listed for installation in all 4" FE Petro pumps and most competitive makes.

• Compatible with all blends of motor fuels including alcohol blends from 0 to 100% ethanol or methanol, 20% MTBE or ETBE with 80% gasoline, or 17% TAME with 83% gasoline as well as

diesel, fuel oil, avgas, jet fuel, and kerosene.

• MLD signals a line leak by allowing less than 3 GPM (11 .4 LPM) restricted flow rate, at leak sizes of 3 GPH or greater. Leaks of less than 3 GPH are indicated by the leak detector taking longer than 2 to 3 seconds to open.

• Time required to make a line test is 2 to 3 seconds when no line leaks exist and air is purged from piping.

• Maximum static head on MLD is approximately 10 feet (3.28m) from MLD to the highest point in the piping system.

• Weight: 9.2 pounds (4.2 kg).

• Minimum height requirement from 2" NPT port to manhole cover for clearance is 9" (22.9 cm).

• Maximum product viscosity is 70 SSU at 60° F(15.6° C).

OPERATING CHARACTERISTICS:

The FE Petro STP-MLD leak detector is a three position, pressure-sensing, piston operated valve designed to continuously monitor the piping by indicating any leakage in the piping between the discharge and the submersible pump and the solenoid valve in a service station dispenser.

When the submerged pump is turned on after the system pressure has dropped significantly below the normal static system pressure, three GPH (at 10 psi) is metered through the STP-MLD into the piping system. If a leak is present that equals or exceeds this amount, as much product escapes from the system as is metered through the STP-MLD. Under this condition, pressure cannot build up in the piping system. When a nozzle is opened, a poppet in the STP-MLD moves to a position that restricts the flow to 2 GPM. This is the indication to the operator that a leak is present. If there are no leaks, pressure rapidly builds in the system forcing the STP-MLD to open to the full-flow position. In a system with no leaks, it takes approximately three seconds for a complete test. No further line testing takes place until the line pressure drops significantly below the normal static system pressure.

1. The Tripped or Bottom Position



When the system is less than 1 psi, the piston and poppet are in the "bottom" or "tripped" position. In this position of the poppet, product flows through the horizontal hole in the poppet and around the metering pin at a rate of

2. Leak Sensing Position



In this position the system pressure has increased to approximately 12 psi and all the flow must travel around the metering pin which limits it to approximately a 3 GPH rate (at 10psi). If there is a leak in the system which will allow leakage

3. Non-Leak or Full Flow Position



This position allows full flow. The poppet will remain in approximately this position as long as the system pressure remains at about the pumping pressure. If the pressure in the system drops when the pump is turned off, either due to

approximately 2 GPM flow into the delivery line when the submersible pump is running. In normal operations the piping remains full of fluid and when the submersible pump is turned on, with a flow rate of 2 GPM through the poppet, pressure builds rapidly and the poppet moves to the leak sensing position.

to exceed this amount, the line pressure will not build beyond this point and the valve will remain in the leak sensing position with the main flow blocked. If there is an attempt to dispense while the valve is in this position, the line pressure will drop to less than 1 psi, the piston will respond, and the poppet will return to Position 1 where 2 GPM will flow to the dispensers. Leaks smaller than 3 GPH will be indicated by the STP-MLD taking longer than three seconds to open completely because some of the flow leaks out of the system and the rest builds pressure. If there is no leakage in the system, the small flow around the metering pin increases the line pressure and in approximately three seconds the piston will move the poppet to Position 3.

thermal contraction of the product or due to a leak, the piston moves downward and the poppet engages and seals inside the cage at about 3 psi, or approximately 10 feet of head, in gasoline. Any time the pump is turned on after the seal on the poppet is inside the cage, a line test will be performed.

MLDB001

Rev. 11/04

OC CUPA
1241 E. Dyer Road
Suite 120
Santa Ana
CA 92705
(714) 433-6000

UNIFIED PROGRAM CONSOLIDATED FORM

TANKS

UNDERGROUND STORAGE TANKS - INSTALLATION CERTIFICATE OF COMPLIANCE

(one page per tank)

Page ___ of ___

I. FACILITY IDENTIFICATION

BUSINESS NAME (Same as FACILITY NAME or DBA - Doing Business As) — 3
City of Garden Grove Police + Fire #1

ADDRESS *(For local use only)* — 476
11301 Acacia Parkway

FACILITY ID # 30 — TANK ID # 1 — 477

II. INSTALLATION

(Check all that apply)

- ☑ The installer has been trained and certified by the tank and piping manufacturers. — 478
- ☐ The installation has been inspected and certified by a registered professional engineer having education and experience with underground storage tank installations. — 479
- ☑ The installation has been inspected and approved by the Unified Program Agency. — 480
- ☑ All work listed on the manufacturer's installation checklist has been completed. — 481
- ☑ The installer has been certified or licensed by the Contractors' State License Board. — 482
- ☑ The underground storage tank, any primary piping, and secondary containment was installed according to applicable voluntary consensus standards and written manufacturer's installation procedures. Description of work being certified: — 483

Installation of line leak detectors on split 12,000 gallon tank. 10,000 unleaded + 2000 Diesel.

III. TANK OWNER/AGENT SIGNATURE

I certify that the information provided herein is true and accurate to the best of my knowledge.

SIGNATURE OF TANK OWNER/AGENT — DATE 7-11-05 — 484

NAME OF TANK OWNER/AGENT *(print)* — 485
Ron Meislahn

TITLE OF TANK OWNER/AGENT — 486
Equipment Superintendent

SR#0107172

SERVICE REQUEST - PROGRAM RECORD REQUEST

06/21/2005
1:04 pm

SR0105587 **7025** **UST PLAN CHECK - EACH TANK MODIFICATION**

FA0025254 **GARDEN GROVE POLICE & FIRE #1**
11301 ACACIA AVE
GARDEN GROVE

COMPLETION DATE 6-21-05
SUPERVISOR APPROVAL

ASSIGNED TO **EE0000281** **Rashidi-Fard** **ASSIGNED DATE** **05/04/2004**

Service Request Action Taken

5/6/2004 1	A08	Sutphin	
6/16/2005	A08	Rashidi-Fard	At the time of the inspection on 6-8-05 and 6-16-05, the Veeder-Root monitoring system was certified on site. All components of the system passed testing and a certification sticker was placed on the system by California Hazardous Services. Inc. Request closure of the plan this date.

ENTERED JUN 2 2 2005

UST INSTALLATION/MODIFICATION PLAN CHECK LIST

FACILITY NAME: Garden Grove Police & Fire #1 **SERVICE REQUEST #:** SR0105587

ADDRESS: 11301 Acacia Ave **CITY:** Garden Grove

CONTRACTOR NAME: Jeff Henley **COMPANY:** California Hazardous Services, Inc

CONTRACTOR PHONE NUMBER: 714-434-9925

CHECK ONE: ☒ INSTALLATION ☐ MODIFICATION

NUMBER, TYPE AND VOLUME OF TANKS INSTALLED —

MODIFICATION IS FOR: installation of Veeder-Root & components.

		DATE COMPLETED	INITIAL
PLANS REVIEWED AND APPROVED		5-6-04	~~SR~~ MS SR
COPY OF PRIMARY CONTRACTOR AND SUBCONTRACTOR LICENSE AND HAZ. SUBSTANCE CERTIFICATION RECEIVED		Not in file	
PASSED VACUUM TEST (*IF APPLICABLE*)			
PASSED HOLIDAY TEST (*COMPOSITE TANKS ONLY*)			
PASSED TANK PRESSURE TEST OR OTHER TEST AS SPECIFIED BY THE MANUFACTURER	Primary		
	Secondary	N/A	
PASSED PIPELINE PRESSURE TEST OR OTHER TEST AS SPECIFIED BY THE MANUFACTURER	Primary		
	Secondary		
PASSED WATER TEST – TURBINE AND/OR FILL SUMPS			
PASSED WATER TEST – UNDER DISPENSER CONTAINMENT/SPILL BOXES			
PASSED MONITORING SYSTEM INSPECTION – SENSORS (ANNULAR, SUMP, DISPENSERS, ETC.), LINE LEAK DETECTORS AND POSITIVE SHUTDOWN (*IF APPLICABLE*) DEMONSTRATED OPERATIONAL		~~6-8-05~~ & 6-8-05 & SR	6-16-05
PASSED FINAL INSPECTION - ALL INFO REQUESTED FOR OPERATING PERMIT (INSTALLATION MATCHES PLANS - CONSTRUCTION IS COMPLETE)		~~6-8-05~~ & 6-8 & 6-16-05	SR
SOIL SAMPLE RESULTS RECEIVED AND FORWARDED TO GROUNDWATER (*IF APPLICABLE*)		NA	NA
SYSTEM PASSED TANK/LINE INTEGRITY TEST AND RECEIVED RESULTS			
INSPECTION REPORT COMPLETED AND SUBMITTED TO SUPERVISOR WITH UPDATED CUPA FORMS (*IF APPLICABLE*)			
INSTALLATION CERTIFICATION FORM RECEIVED, SIGNED BY OWNER			
INSTALLATION OF HIGH LEVEL ALARM (90%) AND OUTSIDE ENUNCIATOR			
DATE UST(S) REMOVED (*SR#*)			

Sha Rashidi-Fard

INSPECTOR ON-SITE FOR INSTALLATION/MODIFICATION *(PRINT NAME)*

M. Sutphin

COUNTY OF ORANGE CERTIFIED UNIFIED PROGRAM AGENCY - CUPA

HEALTH CARE AGENCY / ENVIRONMENTAL HEALTH
2009 E. EDINGER AVENUE, SANTA ANA, CA 92705-4720
Telephone: (714) 667-3600 / FAX: (714) 568-5116

RECEIVED BY CUPA JUNIOR

UST FACILITY MODIFICATION APPLICATION

SUBMIT A SEPARATE FORM FOR EACH TYPE OF CONSTRUCTION ACTIVITY
(e.g. Installations, Removals, System Modifications, Repairs, etc.)

SITE INFORMATION

FACILITY NAME: GARDEN GROVE POLICE/FIRE FAC. SUBMITTAL DATE: 5/4/04
ADDRESS: 11301 ACACIA AVE.
CITY: GARDEN GROVE CITY CODE TELEPHONE NO: (714) 741-5390
ZIP CODE: 92840 CONTACT NAME: RON MEISLAHN

APPLICANT REQUESTOR

APPLICANTS NAME: JEFF HENLEY COMPANY NAME: CAL. HAZ. SERVS., INC
ADDRESS: 3132 W. ADAMS BV.
CITY: SANTA ANA, CA.
X _____
APPLICANTS SIGNATURE (TANK OWNER OR DESIGNEE)
STATE: CA ZIP: 92704
TELEPHONE NO: (714) 434-9995
ALTERNATE # (CELL, PAGER) (714) 442-0170

UPC UST Forms are required to be submitted prior to pick up of approved UST plans. Forms provided at Plan Check Counter or at http://www.oc.ca.gov/hca/regulatory/cupa/forms.htm

TYPE OF CONSTRUCTION

UST PLAN TYPE:	CODE
☐ INSTALLATION (S) # _____	T01
☐ CLOSURE (S) – REMOVAL (S) # _____	T02
☑ SYSTEM MODIFICATION (REPIPE, REPAIR TO PIPING)	T03
☐ REPAIR (S) OR RELINE (S) USTs	T04
☐ OTHER (SPECIFY) _____	T05

CONTRACTOR INFORMATION
(Persons performing work on USTs must meet specific State Contractors Licensing Board requirements)

CONTACT PERSON JEFF HENLEY
BUSINESS NAME CAL. HAZ. SERVS. INC
ADDRESS 3132 W. ADAMS BV
CITY SANTA ANA
STATE CA ZIP 92704
TELEPHONE NO. (714) 434-9995
CONTRACTORS LICENSE TYPE A HAZ
CONTRACTORS STATE LICENSE # 734854

NOTES: NEW INSTALLATIONS, CLOSURES, REPAIRS AND SYSTEM MODIFICATIONS OF UNDERGROUND STORAGE TANKS REQUIRE THE SUBMITTAL OF (4) SETS OF PLANS TO THIS DIVISION. THESE PLANS MUST BE APPROVED PRIOR TO THE INITIATION OF ANY CONSTRUCTION OR MODIFICATION. ALL PLANS OR REPORTS REQUIRED MUST ACCOMPANY THIS FORM AT THE TIME OF SUBMITTAL.

PLAN APPROVAL AND FEES ARE VALID FOR ONE YEAR. IF TANKS HAVE NOT BEEN REMOVED, INSTALLED OR MODIFIED WITHIN ONE YEAR OF THE APPROVAL DATE, NEW PLANS AND FEES MUST BE SUBMITTED.

HSO#185524

OFFICE USE ONLY

SR # 0105587 PE: 7025 FEES PAID: 312.00 CHECK # 26862 RCVD.BY: 5-4-04

PLAN APPROVAL DATE: 5-6-04 BY: M.S. FA # 0025254

CALIFORNIA HAZARDOUS SERVICES, INC.

4/12/04

RECEIVED HCA/RH
APR 12 2004
ENVIRONMENTAL HLTH

O.C.H.C.A.
2009E. Edinger Ave.
Santa Ana, CA 92705

ATTN: Mark Sutfan

RE: FURNISH AND INSTALL VEEDER-ROOT MONITORING SYSTEM LOCATED AT THE POLICE / FIRE FACILITY AT 11301 Acacia Pkwy, Garden Grove, CA 92840.

Dear Mr. Sutfan,
This is to inform you of the installation of a Veeder-Root TLS-350 monitoring system at the above location.

SCOPE OF WORK:

- Inform the County of Orange Environmental Health and Garden Grove Fire Department of installation
- Furnish and install the following equipment:
  - 1 ea. - V/R848290-022 Veeder-Root TLS-350C Consoles with integral printers. (Tank monitoring system)
  - 1 ea. - V/R330161-001 Veeder-Root Static in tank test module.
  - 1 ea. - V/R847390-1xx Veeder-Root In-tank Magnetostrictive probes (MAG 1) with diesel float kit, gas float kit and caps. (Automatic tank gauging)
  - 6 - V/R94380-208 Veeder-Root Piping sump sensors
  - 1 ea. - V/R794390-420 Veeder-Root Interstitial sensors for the annular space.
  - Veeder-Root Fire up of the alarm system.
- Install monitor panel where existing EBW Auto Stik panel is located.

I can be of any further assistance please do not hesitate to contact me at (714)-434-9995 or (714)-412-0170.

Respectfully,

Jeffrey C. Henley
Construction Manager

APPROVED
ORANGE COUNTY HEALTH CARE AGENCY
ENVIRONMENT HEALTH DIVISION
HAZARDOUS MATERIALS MANAGEMENT SECTION
THIS APPROVAL IS VALID FOR 12 MONTHS FROM
THE APPROVAL DATE
Plan Reviewed By
Date 5-6-04 5586
This approval shall not be construed to permit the violation of any law, nor does it grant further corrections of errors found while plans. Plans must be resubmitted for approval if any additional changes are made by the applicant.
In addition to this approval, all applicable permits required by the local fire department, building department, and the Air Quality Management District must be obtained.
Underground tank installation, removal and repair inspections are required and must be scheduled 48 hours in advance. Please call (714) 667 - 3600 for an appointment.
A copy of these approved plans must be available at the site at all times.

1431 E. St. Andrew Place • Santa Ana, CA 92705 • Tel (714) 434-9995 • Fax (714) 434-9998
Visit us on the web: www.calhaz.com • E-mail: calhaz@aol.com

Fk# 2698 / Alvin Dong

COUNTY OF ORANGE CERTIFIED UNIFIED PROGRAM AGENCY - CUPA

HEALTH CARE AGENCY / ENVIRONMENTAL HEALTH
2009 E. EDINGER AVENUE, SANTA ANA, CA 92705-4720
Telephone: (714) 667-3600 / FAX: (714) 568-5116

Cleared 4-16-02

UST FACILITY MODIFICATION APPLICATION

SUBMIT A SEPARATE FORM FOR EACH TYPE OF CONSTRUCTION ACTIVITY

(e.g. Installations, Removals, System Modifications, Repairs, etc.)

SITE INFORMATION

FACILITY NAME: City of Garden Grove Police & Fire SUBMITTAL DATE: 3/7/02

ADDRESS: 11301 Acacia Pkwy

CITY: Garden Grove CITY CODE TELEPHONE NO: (714) 741-5390

ZIP CODE: 92840 CONTACT NAME: Ron Meislahn

APPLICANT REQUESTOR

APPLICANTS NAME: Jeff Henley COMPANY NAME: Cal. Hazardous Services, Inc

ADDRESS: 1431 E St. Andrew Pl.

CITY: Santa Ana

X _____

APPLICANTS SIGNATURE (TANK OWNER OR DESIGNEE)

STATE: CA ZIP: 92705

TELEPHONE NO: (714) 434-9995

ALTERNATE # (CELL, PAGER) (714) 412-0170

UPC UST Forms are required to be submitted prior to pick up of approved UST plans. Forms provided at Plan Check Counter or at http://www.oc.ca.gov/hca/regulatory/cupa/forms.htm

TYPE OF CONSTRUCTION

UST PLAN TYPE:	CODE
☑ INSTALLATION (S) # 1	T01
☐ CLOSURE (S) – REMOVAL (S) # _____	T02
☐ SYSTEM MODIFICATION (REPIPE, REPAIR TO PIPING)	T03
☐ REPAIR (S) OR RELINE (S) USTs	T04
☐ OTHER (SPECIFY) _____	T05

CONTRACTOR INFORMATION

(Persons performing work on USTs must meet specific State Contractors Licensing Board requirements)

CONTACT PERSON Jeff Henley

BUSINESS NAME Cal. Haz. Serv. Inc

ADDRESS 1431 E St. Andrew Pl.

CITY Santa Ana

STATE CA ZIP 92705

TELEPHONE NO. (714) 434-9995

CONTRACTORS LICENSE TYPE A - Haz

CONTRACTORS STATE LICENSE # 734854

NOTES: NEW INSTALLATIONS, CLOSURES, REPAIRS AND SYSTEM MODIFICATIONS OF UNDERGROUND STORAGE TANKS REQUIRE THE SUBMITTAL OF (4) SETS OF PLANS TO THIS DIVISION. THESE PLANS MUST BE APPROVED PRIOR TO THE INITIATION OF ANY CONSTRUCTION OR MODIFICATION. ALL PLANS OR REPORTS REQUIRED MUST ACCOMPANY THIS FORM AT THE TIME OF SUBMITTAL.

PLAN APPROVAL AND FEES ARE VALID FOR ONE YEAR. IF TANKS HAVE NOT BEEN REMOVED, INSTALLED OR MODIFIED WITHIN ONE YEAR OF THE APPROVAL DATE, NEW PLANS AND FEES MUST BE SUBMITTED.

#173264

OFFICE USE ONLY

SR # 0101937 PE: 7021 FEES PAID: 384.00 CHECK # 18053 RCVD.BY: MR 3-7-02

PLAN APPROVAL DATE: 3/11/02 BY: _____ FA # _____

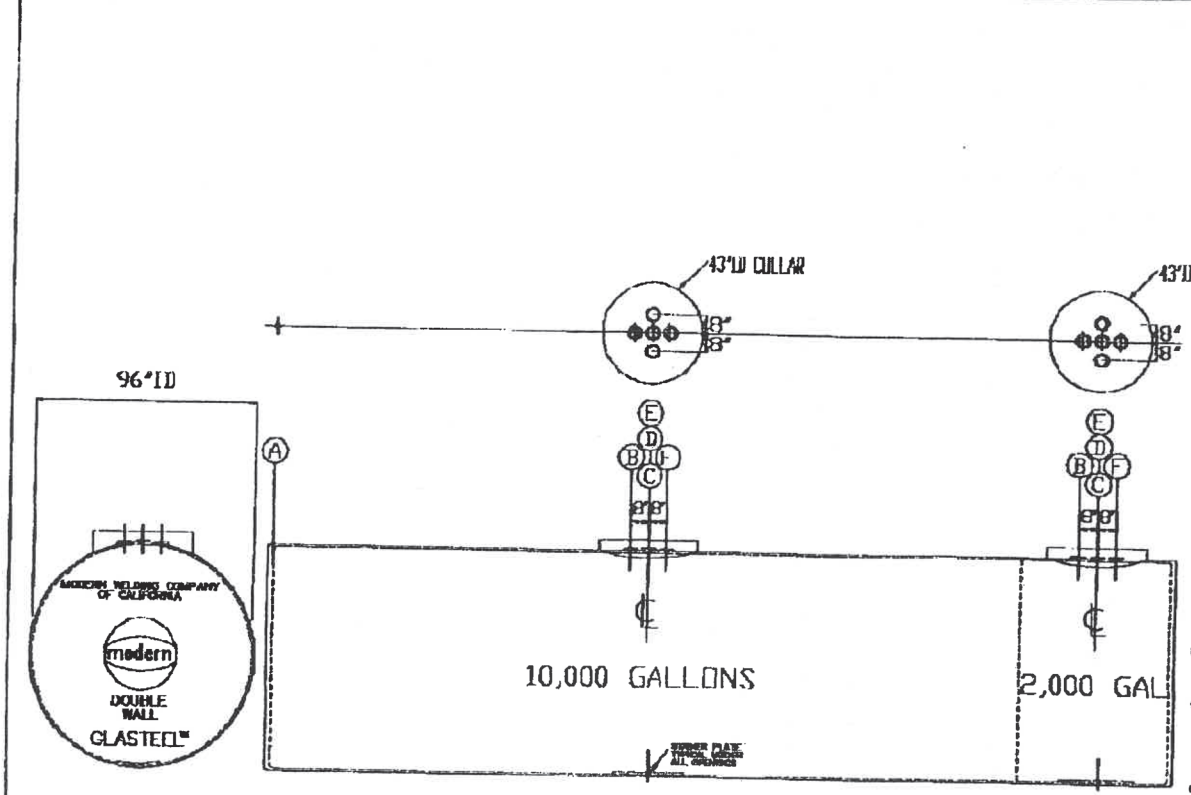

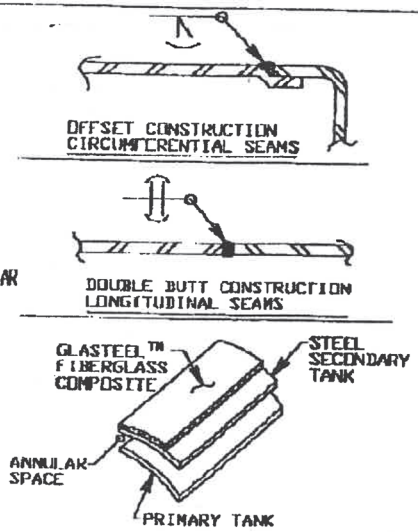

ENVIRONMENTAL TANK 16 CONSTRUCTION DETAILS

INTERIOR: CLEAN OF DEBRIS, UNPAINTED
EXTERIOR: F.R.P. COMPOSITE

- TANK SHALL BE BUILT TO THE SPECIFICATIONS OF ACT 100, STEEL TANK INSTITUTE SPECIFICATION FOR THE FABRICATION OF FRP/CLAD UNDERGROUND TANKS.
- TANK SHALL BEAR THE UL 1746 LISTING MARK FOR SECONDARY CONTAINMENT COMPOSITE UNDERGROUND TANK FOR FLAMMABLE LIQUID STORAGE AND THE ACT 100 LABEL FOR CORROSION PROTECTION OF UNDERGROUND STORAGE TANKS.
- TANK SHALL MEET THE REQUIRMENTS OF NFPA 30 & 31.
- TANK SHALL MEET THE REQUIRMENTS OF UFC.
- TANK SHALL MEET THE REQUIREMENTS OF SCAQMD RETHANLL COMPATIBILITY RULE 1176.
- TANK SHALL HAVE 30 YEAR LIMITED WARRANTY. TANK WARRANTY SHALL BE BY THIRD PARTY INSURANCE COVERAGE IN ADDITION TO MANUFACTURER'S WARRANTY.

TESTING

THIS TANK ARRIVES AT THE JOBSITE UNDER VACUUM AND DOES NOT REQUIRE FURTHER INTEGRITY TESTS. IF JOBSITE PRESSURE TEST REQUIRED, AIR TEST AT NOT MORE THAN 5 P.S.I. PRIMARY, (INNER) TANK TO BE TESTED ALONE. SECONDARY TANK TO BE TESTED WITH PRESSURE IN PRIMARY TANK. AT NO TIME SHALL THE PRESSURE IN SECONDARY TANK EXCEED THE PRESSURE IN THE PRIMARY TANK. HOLIDAY TEST F.R.P. COMPOSITE AT 35,000 VOLTS AT FACTORY.

SIZE	O.D.	O.A.L.	WEIGHT
12,000	97"	32'-4"	19,175#

SCHEDULE OF OPENINGS

MARK	REQ'D	SIZE	TYPE	RATING	REMARKS
F	2	4"	FNPT		
E	2	4"	FNPT		
D	2	4"	FNPT		
C	2	4"	FNPT		
B	2	4"	FNPT		
A	1	2"	FNPT		MONITOR

NO. REQD.: ONE (1) ITEM NO.: GS16-96-12000

MODERN WELDING OF CALIFORNIA, INC.
FRESNO, CALIFORNIA 559-275-9353

SHIELDS HARPER
12,000 GALLON DOUBLE STEEL WALL COMPOSITE UNDERGROUND TANK

DRN. BY	RB	DATE 3/4/02	SCALE: NONE
CHK. BY		JOB NO.	DWG. NO. 5513 A
APVL BY		P.O. NO.	SHT. NO. 1 OF 1

OK - 3/4/02

ALVIN

COUNTY OF ORANGE CERTIFIED UNIFIED PROGRAM AGENCY - CUPA

HEALTH CARE AGENCY / ENVIRONMENTAL HEALTH
2009 E. EDINGER AVENUE, SANTA ANA, CA 92705-4720
Telephone: (714) 667-3600 / FAX: (714) 568-5116

UST FACILITY MODIFICATION APPLICATION

SUBMIT A SEPARATE FORM FOR EACH TYPE OF CONSTRUCTION ACTIVITY
(e.g. Installations, Removals, System Modifications, Repairs, etc.)

SITE INFORMATION

FACILITY NAME: GARDEN GROVE POLICE & FIRE SUBMITTAL DATE: 1/18/02
ADDRESS: 11301 ACACIA PKWY
CITY: GARDEN GROVE CITY CODE TELEPHONE NO:
ZIP CODE: 92840 CONTACT NAME: RON MEISLAN

APPLICANT REQUESTOR

APPLICANTS NAME: JEFF HENLEY COMPANY NAME: CAL. HAZARDOUS SERVICES, INC
ADDRESS: 1431 E. ST. ANDREW PL.
CITY: SANTA ANA.
X _____
APPLICANTS SIGNATURE (TANK OWNER OR DESIGNEE)
STATE: CA ZIP: 92705
TELEPHONE NO: (714) 434-9995
ALTERNATE # (CELL) PAGER) (714) 412-0170

UPC UST Forms are required to be submitted prior to pick up of approved UST plans. Forms provided at Plan Check Counter or at http://www.oc.ca.gov/hca/regulatory/cupa/forms.htm

TYPE OF CONSTRUCTION

UST PLAN TYPE:	CODE
☐ INSTALLATION (S) #_____	T01
☐ CLOSURE (S) – REMOVAL (S) # _____	T02
☑ SYSTEM MODIFICATION (REPIPE, REPAIR TO PIPING)	T03
☐ REPAIR (S) OR RELINE (S) USTs	T04
☐ OTHER (SPECIFY) _____	T05

CONTRACTOR INFORMATION
(Persons performing work on USTs must meet specific State Contractors Licensing Board requirements)

CONTACT PERSON JEFF HENLEY
BUSINESS NAME CAL. HAZ SERVS., INC
ADDRESS 1431 E. ST. ANDREW PL.
CITY SANTA ANA
STATE CA ZIP 92705
TELEPHONE NO. (714) 434-9995/412 0170
CONTRACTORS LICENSE TYPE A HAZ
CONTRACTORS STATE LICENSE # 734854

NOTES: NEW INSTALLATIONS, CLOSURES, REPAIRS AND SYSTEM MODIFICATIONS OF UNDERGROUND STORAGE TANKS REQUIRE THE SUBMITTAL OF (4) SETS OF PLANS TO THIS DIVISION. THESE PLANS MUST BE APPROVED PRIOR TO THE INITIATION OF ANY CONSTRUCTION OR MODIFICATION. ALL PLANS OR REPORTS REQUIRED MUST ACCOMPANY THIS FORM AT THE TIME OF SUBMITTAL.

PAID

PLAN APPROVAL AND FEES ARE VALID FOR ONE YEAR. IF TANKS HAVE NOT BEEN REMOVED, INSTALLED OR MODIFIED WITHIN ONE YEAR OF THE APPROVAL DATE, NEW PLANS AND FEES MUST BE SUBMITTED.

HSO 172701 1-17-02

OFFICE USE ONLY

SR # 0101746 PE: 9025 FEES PAID: 287 RCVD.BY: M CK # 17770

PLAN APPROVAL DATE: 1-28-02 BY: FA #

Facility I.D. Number _____

Page _____ of _____

INSPECTION REPORT CONTINUATION PAGE

County of Orange, Health Care Agency, Environmental Health
2009 E. Edinger Ave., Santa Ana, CA 92705
(714) 667-3600

DBA/Name GG Police Address 11301 Acacia

Viol. Sub. Cat.

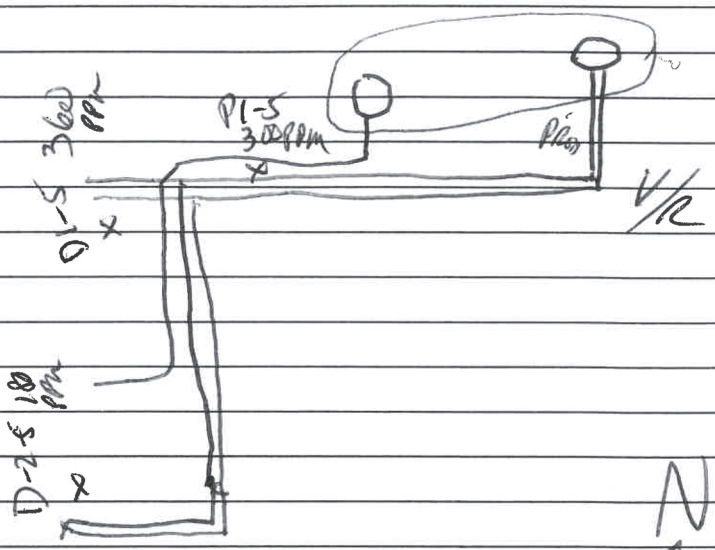

Soil Sampling Conducted No obvious gasoline odors noted (silty sand)

Specialist Name

2/26/02
Date

DISTRIBUTION: Original – file copy Canary – operator copy Pink - Specialist

F272-09.373 C (R 8/01)

CHAIN OF CUSTODY

Orange County Health Care Agency
Environmental Health Division
2009 E. Edinger Ave., Santa Ana, CA 92705
Telephone: (714) 667-3700

1. **ALL SAMPLES ARE TO BE HANDLED AS COURT EVIDENCE, AND ARE TO BE PROPERLY STORED IN A SECURE LOCATION.**

2. **PLEASE WRITE LEGIBLY.**

3. **ATTACH THIS FORM TO THE ORIGINAL REPORT OF THE ANALYTICAL RESULTS AND RETURN THEM TO THIS OFFICE. LABORATORY RESULTS RECEIVED WITHOUT PROPER CHAIN OF CUSTODY DOCUMENTATION WILL NOT BE ACCEPTED.**

4. **TO BE COMPLETED BY LABORATORY ANALYST**

LAB NO.: 2136

DATE RECEIVED: 2/26/2002

SAMPLE(S) CONDITION (PLEASE CHECK):

CHILLED: ✓ COUNTY SEAL(S) INTACT: ✓

CONTAINER IN GOOD CONDITION: ✓

DATE ANALYSIS COMPLETED: 3/4/2002

ANALYST: YUWEN DING

5. **TO BE COMPLETED BY SAMPLE COLLECTOR**

SITE NAME/ADDRESS: Power & Fuel
11301 ACACIA G. Grove

DATE OF COLLECTION: 2-26-02

SAMPLE COLLECTOR/COMPANY: ADVEGO ENV.
DIANE BECKER

TELEPHONE NO.: 996-5751

HCA REPRESENTATIVE: ALVIN DUNG J. VANMELLE
714-667-3649

6.

SAMPLE NUMBER	DETERMINATION REQUESTED	SAMPLE DESCRIPTION/COMMENTS		TIME OF COLLECTION
D1-5	BDIS gas 8260 BPLUS OXYGENATES		360ppm	15[20]
D2-5	BDIS gas & DIESEL 8260 B PLUS OXYGENATES		1800ppm	15[28]
P1-5	" " " " "		300ppm	15[35]

7. **CHAIN OF CUSTODY**

	SIGNATURE	COMPANY/AGENCY	INCLUSIVE DATES/TIMES
1.		OCHCA	15[20] 02/26/02. 15[35]
2.		Advanced Geo Env.	15[35] 0/26/02 15[40]
3.		CALIF. HAZARDOUS STOR.	15[40] 2/26/01 16[10]
4.		KYH Co. Analytical Lab	2/26/02. 4:10 pm
5.			-
6.			-

F272-9.1531.1(R8/89) CRS

WHITE-RETURN THIS COPY TO ENVIRONMENTAL HEALTH, CANARY-LABORATORY COPY
PINK-CONTRACTOR/CONSULTANT COPY, GOLDENROD-OFFICE COPY

KYH Co. Analytical Laboratory

3621 W. MacArthur Blvd., #118, Santa Ana, CA 92704 Tel: (714) 549-5824 Fax: (714) 549-8375

ANALYTICAL REPORT

Client Name:	California Hazardous Services, Inc.	Report #:	223209R
Address:	1431 E. Saint Andrews Place Santa Ana, CA 92705	EPA Method:	8015m-g&d & 8260B w/Oxygenates
Contact Person:	Jeff Henley	Sampling Date:	2-26-2002

Compound Name	D1-5' (mg/kg)	D2-5' (mg/kg)	P1-5' (mg/kg)	DLR (mg/kg)
1,1,1,2-Tetrachloroethame	ND	ND	ND	0.005
1,1,1-Trichloroethane	ND	ND	ND	0.005
1,1,2,2-Tetrachloroethane	ND	ND	ND	0.005
1,1,2-Trichloroethane	ND	ND	ND	0.005
1,1,2-Trichlorotrifluoroethane	ND	ND	ND	0.005
1,1-Dichloroethane	ND	ND	ND	0.005
1,1-Dichloroethene	ND	ND	ND	0.005
1,1-Dichloropropene	ND	ND	ND	0.005
1,2,3-Trichlorobenzene	ND	ND	ND	0.005
1,2,3-Trichloropropane	ND	ND	ND	0.005
1,2,4-Trichlorobenzene	ND	ND	ND	0.005
1,2,4-Trimethylbenzene	ND	ND	ND	0.005
1,2-Dibromo-3-chloropropane	ND	ND	ND	0.005
1,2-Dibromoethane	ND	ND	ND	0.005
1,2-Dichlorobenzenz	ND	ND	ND	0.005
1,2-Dichloroethane	ND	ND	ND	0.005
1,2-Dichloropropane	ND	ND	ND	0.005
1,3,5-Trimethylbenzene	ND	ND	ND	0.005
1,3-Dichlorobenzenz	ND	ND	ND	0.005
1,3-Dichloropropane	ND	ND	ND	0.005
1,4-Dichlorobenzenz	ND	ND	ND	0.005
1,4-Dioxane	ND	ND	ND	0.20
1-Chlorohexane	ND	ND	ND	0.005
2,2-Dichloropropane	ND	ND	ND	0.005
2 - Butanone (MEK)	ND	ND	ND	0.10
2 - Chloroethyl vinyl ether	ND	ND	ND	0.005
2 – Chlorotoluene	ND	ND	ND	0.005
2-Hexanone	ND	ND	ND	0.005
4 – Chlorotoluene	ND	ND	ND	0.005
4-Methyl-2-Pentanone	ND	ND	ND	0.005

Authorized Signature

March 4, 2002
Report Date

KYH Co. Analytical Laboratory

3621 W. MacArthur Blvd., #118, Santa Ana, CA 92704 Tel: (714) 549-5824 Fax: (714) 549-8375

ANALYTICAL REPORT

Client Name:	California Hazardous Services, Inc.	Report #:	223209R
Address:	1431 E. Saint Andrews Place Santa Ana, CA 92705	EPA Method:	8015m-g&d & 8260B w/Oxygenates
Contact Person:	Jeff Henley	Sampling Date:	2-26-2002

Compound Name	D1-5' (mg/kg)	D2-5' (mg/kg)	P1-5' (mg/kg)	DLR (mg/kg)
Acetone	ND	ND	ND	0.005
Acetonitrile	ND	ND	ND	0.005
Acrolein	ND	ND	ND	0.20
Acrylonitrile	ND	ND	ND	0.005
Allyl chloride	ND	ND	ND	0.005
Benzene	ND	ND	ND	0.005
Benzyl chloride	ND	ND	ND	0.005
Bromobenzene	ND	ND	ND	0.005
Bromochloromethane	ND	ND	ND	0.005
Bromodichloromethane	ND	ND	ND	0.005
Bromoform	ND	ND	ND	0.005
Bromomethane	ND	ND	ND	0.005
Carbon Disulfide	ND	ND	ND	0.005
Carbon tetrachloride	ND	ND	ND	0.005
Chlorobenzene	ND	ND	ND	0.005
Chloroethane	ND	ND	ND	0.005
Chloroform	ND	ND	ND	0.005
Chloromethan	ND	ND	ND	0.005
Cis-1,2-Dichloroethene	ND	ND	ND	0.005
Cis-1,3-DichloroPropene	ND	ND	ND	0.005
Cis-1,4-Dichloro-2-Butene	ND	ND	ND	0.005
Dibromochloromethane	ND	ND	ND	0.005
Dibromomethane	ND	ND	ND	0.005
Dichlorodifluoromethane	ND	ND	ND	0.005
Ethylbenzene	ND	ND	ND	0.005
Ethyl methacrylate	ND	ND	ND	0.005
Ethyl-tertbutylether (ETBE)	ND	ND	ND	0.01
Hexachlorobutadiene	ND	ND	ND	0.005
Iodomethane	ND	ND	ND	0.005
Isopropyl ether (DIPE)	ND	ND	ND	0.01

Authorized Signature

March 4, 2002
Report Date

KYH Co. Analytical Laboratory

3621 W. MacArthur Blvd., #118, Santa Ana, CA 92704 Tel: (714) 549-5824 Fax: (714) 549-8375

ANALYTICAL REPORT

Client Name:	California Hazardous Services, Inc.	Report #:	223209R
Address:	1431 E. Saint Andrews Place Santa Ana, CA 92705	EPA Method:	8015m-g&d & 8260B w/Oxygenates
Contact Person:	Jeff Henley	Sampling Date:	2-26-2002

Compound Name	D1-5' (mg/kg)	D2-5' (mg/kg)	P1-5' (mg/kg)	DLR (mg/kg)
Isopropylbenzene (Cumene)	ND	ND	ND	0.005
Methacrylonitrile	ND	ND	ND	0.005
Methyl methacrylate	ND	ND	ND	0.005
Methyl-tert-butylether (MTBE)	0.140	0.029	0.170	0.005
Methylene chloride	ND	ND	ND	0.005
n-Butylbenzene	ND	ND	ND	0.005
n-propylbenzene	ND	ND	ND	0.005
Naphthalene	0.012	ND	ND	0.005
p-Isopropyltoluene	ND	ND	ND	0.005
sec-Butylbenzene	ND	ND	ND	0.005
Pantachloroethane	ND	ND	ND	0.005
Propionitrile	ND	ND	ND	0.005
Styrene	ND	ND	ND	0.005
Tert-amylmathylether (TAME)	ND	ND	ND	0.01
Tertiary butyl alcohol (TBA)	ND	ND	ND	0.100
tert-Butylbenzene	ND	ND	ND	0.005
Tetrachloroethene	ND	ND	ND	0.005
Toluene	ND	ND	ND	0.005
trans-1,2-Dichloroethylene	ND	ND	ND	0.005
trans-1,3-Dichloropropene	ND	ND	ND	0.005
trans-1,4-Dichloro-2-Butene	ND	ND	ND	0.005
Trichloroethylene	ND	ND	ND	0.005
Trichlorofluoromethane	ND	ND	ND	0.005
Vinyl acetate	ND	ND	ND	0.05
Vinyl chloride	ND	ND	ND	0.005
Xylene (Total)	ND	ND	ND	0.005
Gasoline	ND	ND	ND	1.0
Diesel	NA	ND	ND	10.0

ND = Not Detected, below DLR. NA = Not Analyzed. Samples analyzed by KYH/YD & AL/JPC.

Authorized Signature

March 4, 2002
Report Date

CHAIN OF CUSTODY

Orange County Health Care Agency
Environmental Health Division
2009 E. Edinger Ave., Santa Ana, CA 92705
Telephone: (714) 667-3700

1. **ALL SAMPLES ARE TO BE HANDLED AS COURT EVIDENCE, AND ARE TO BE PROPERLY STORED IN A SECURE LOCATION.**

2. **PLEASE WRITE LEGIBLY.**

3. **ATTACH THIS FORM TO THE ORIGINAL REPORT OF THE ANALYTICAL RESULTS AND RETURN THEM TO THIS OFFICE. LABORATORY RESULTS RECEIVED WITHOUT PROPER CHAIN OF CUSTODY DOCUMENTATION WILL NOT BE ACCEPTED.**

4. **TO BE COMPLETED BY LABORATORY ANALYST**

LAB NO.: 2136

DATE RECEIVED: 03-12-2002

SAMPLE(S) CONDITION (PLEASE CHECK):

CHILLED: ✓ **COUNTY SEAL(S) INTACT:** ✓

CONTAINER IN GOOD CONDITION: ✓

DATE ANALYSIS COMPLETED: 03-19-2002

ANALYST: YUWEN DING

5. **TO BE COMPLETED BY SAMPLE COLLECTOR**

SITE NAME/ADDRESS: G-G FREE / POLICE 11031 ACACIA PKWY.

DATE OF COLLECTION: 3/12/02

SAMPLE COLLECTOR/COMPANY: D. BECKER ADVANCED GEOENVIRONMENTAL

TELEPHONE NO.: (714) 996-5151

HCA REPRESENTATIVE: SPEER 315

6.

SAMPLE NUMBER	DETERMINATION REQUESTED	SAMPLE DESCRIPTION/COMMENTS	TIME OF COLLECTION
T1	EPA 8015 M (TPH GAS (TPHd)	SILTY SAND FROM BOTTOM	1:45 PM
	EPA 8260 B (BTEX, MTBE AND OF UST PIT		
	ALL "OTHER OXYGENATES"		
T2	" "	" "	2:45 PM
SW-1	" "	SILTY SAND FROM SIDEWALL	2:25 PM
SW-2	" "	" "	2:35 PM

7. **CHAIN OF CUSTODY**

	SIGNATURE	COMPANY/AGENCY	INCLUSIVE DATES/TIMES
1.	Steven A. Speer	OCHCA	3/12/02 1:45p. 2:35 PM
2.	[signature]	Advanced Geoenvironmental	3/12/02 - 2:40pm
3.	[signature]	CAL HAZ	3/12/02 - 2:40 pm
4.	[signature]	KYH CO. ANAL. LAB	03-12-02 - 2:40 PM
5.			-
6.			-

F272-9.1531.1(R8/89) CRS

WHITE-RETURN THIS COPY TO ENVIRONMENTAL HEALTH, CANARY-LABORATORY COPY
PINK-CONTRACTOR/CONSULTANT COPY, GOLDENROD-OFFICE COPY

KYH Co. Analytical Laboratory

3621 W. MacArthur Blvd., #118, Santa Ana, CA 92704 Tel: (714) 549-5824 Fax: (714) 549-8375

ANALYTICAL REPORT

Client Name:	California Hazardous Services, Inc.	Report #:	223252R
Address:	1431 E. Saint Andrews Place Santa Ana, CA 92705	EPA Method:	8015m-g&d & 8260B w/Oxygenates
Contact Person:	Jeff Henley	Sampling Date:	3-12-2002

Compound Name	T 1 (mg/kg)	T 2 (mg/kg)	SW -1 (mg/kg)	SW -2 (mg/kg)	DLR (mg/kg)
1,1,1,2-Tetrachloroethame	ND	ND	ND	ND	0.005
1,1,1-Trichloroethane	ND	ND	ND	ND	0.005
1,1,2,2-Tetrachloroethane	ND	ND	ND	ND	0.005
1,1,2-Trichloroethane	ND	ND	ND	ND	0.005
1,1,2-Trichlorotrifluoroethane	ND	ND	ND	ND	0.005
1,1-Dichloroethane	ND	ND	ND	ND	0.005
1,1-Dichloroethene	ND	ND	ND	ND	0.005
1,1-Dichloropropene	ND	ND	ND	ND	0.005
1,2,3-Trichlorobenzene	ND	ND	ND	ND	0.005
1,2,3-Trichloropropane	ND	ND	ND	ND	0.005
1,2,4-Trichlorobenzene	ND	ND	ND	ND	0.005
1,2,4-Trimethylbenzene	ND	ND	ND	ND	0.005
1,2-Dibromo-3-chloropropane	ND	ND	ND	ND	0.005
1,2-Dibromoethane	ND	ND	ND	ND	0.005
1,2-Dichlorobenzenz	ND	ND	ND	ND	0.005
1,2-Dichloroethane	ND	ND	ND	ND	0.005
1,2-Dichloropropane	ND	ND	ND	ND	0.005
1,3,5-Trimethylbenzene	ND	ND	ND	ND	0.005
1,3-Dichlorobenzenz	ND	ND	ND	ND	0.005
1,3-Dichloropropane	ND	ND	ND	ND	0.005
1,4-Dichlorobenzenz	ND	ND	ND	ND	0.005
1,4-Dioxane	ND	ND	ND	ND	0.20
1-Chlorohexane	ND	ND	ND	ND	0.005
2,2-Dichloropropane	ND	ND	ND	ND	0.005
2 - Butanone (MEK)	ND	ND	ND	ND	0.10
2 - Chloroethyl vinyl ether	ND	ND	ND	ND	0.005
2 – Chlorotoluene	ND	ND	ND	ND	0.005
2-Hexanone	ND	ND	ND	ND	0.005
4 – Chlorotoluene	ND	ND	ND	ND	0.005
4-Methyl-2-Pentanone	ND	ND	ND	ND	0.005

Authorized Signature

March 19, 2002
Report Date

KYH Co. Analytical Laboratory

3621 W. MacArthur Blvd., #118, Santa Ana, CA 92704 Tel: (714) 549-5824 Fax: (714) 549-8375

ANALYTICAL REPORT

Client Name:	California Hazardous Services, Inc.	Report #:	223252R
Address:	1431 E. Saint Andrews Place Santa Ana, CA 92705	EPA Method:	8015m-g&d & 8260B w/Oxygenates
Contact Person:	Jeff Henley	Sampling Date:	3-12-2002

Compound Name	T 1 (mg/kg)	T 2 (mg/kg)	SW -1 (mg/kg)	SW -2 (mg/kg)	DLR (mg/kg)
Acetone	ND	ND	ND	ND	0.005
Acetonitrile	ND	ND	ND	ND	0.005
Acrolein	ND	ND	ND	ND	0.20
Acrylonitrile	ND	ND	ND	ND	0.005
Allyl chloride	ND	ND	ND	ND	0.005
Benzene	ND	ND	ND	ND	0.005
Benzyl chloride	ND	ND	ND	ND	0.005
Bromobenzene	ND	ND	ND	ND	0.005
Bromochloromethane	ND	ND	ND	ND	0.005
Bromodichloromethane	ND	ND	ND	ND	0.005
Bromoform	ND	ND	ND	ND	0.005
Bromomethane	ND	ND	ND	ND	0.005
Carbon Disulfide	ND	ND	ND	ND	0.005
Carbon tetrachloride	ND	ND	ND	ND	0.005
Chlorobenzene	ND	ND	ND	ND	0.005
Chloroethane	ND	ND	ND	ND	0.005
Chloroform	ND	ND	ND	ND	0.005
Chloromethan	ND	ND	ND	ND	0.005
Cis-1,2-Dichloroethene	ND	ND	ND	ND	0.005
Cis-1,3-DichloroPropene	ND	ND	ND	ND	0.005
Cis-1,4-Dichloro-2-Butene	ND	ND	ND	ND	0.005
Dibromochloromethane	ND	ND	ND	ND	0.005
Dibromomethane	ND	ND	ND	ND	0.005
Dichlorodifluoromethane	ND	ND	ND	ND	0.005
Ethylbenzene	ND	ND	ND	ND	0.005
Ethyl methacrylate	ND	ND	ND	ND	0.005
Ethyl-tertbutylether (ETBE)	ND	ND	ND	ND	0.01
Hexachlorobutadiene	ND	ND	ND	ND	0.005
Iodomethane	ND	ND	ND	ND	0.005
Isopropyl ether (DIPE)	ND	ND	ND	ND	0.01

Authorized Signature

March 19, 2002
Report Date

KYH Co. Analytical Laboratory

3621 W. MacArthur Blvd., #118, Santa Ana, CA 92704 Tel: (714) 549-5824 Fax: (714) 549-8375

ANALYTICAL REPORT

Client Name:	California Hazardous Services, Inc.	Report #:	223252R
Address:	1431 E. Saint Andrews Place Santa Ana, CA 92705	EPA Method:	8015m-g&d & 8260B w/Oxygenates
Contact Person:	Jeff Henley	Sampling Date:	3-12-2002

Compound Name	T 1 (mg/kg)	T 2 (mg/kg)	SW -1 (mg/kg)	SW -2 (mg/kg)	DLR (mg/kg)
Isopropylbenzene (Cumene)	ND	ND	ND	ND	0.005
Methacrylonitrile	ND	ND	ND	ND	0.005
Methyl methacrylate	ND	ND	ND	ND	0.005
Methyl-tert-butylether (MTBE)	ND	0.082	ND	ND	0.005
Methylene chloride	ND	ND	ND	ND	0.005
n-Butylbenzene	ND	ND	ND	ND	0.005
n-propylbenzene	ND	ND	ND	ND	0.005
Naphthalene	ND	ND	ND	ND	0.005
p-Isopropyltoluene	ND	ND	ND	ND	0.005
sec-Butylbenzene	ND	ND	ND	ND	0.005
Pantachloroethane	ND	ND	ND	ND	0.005
Propionitrile	ND	ND	ND	ND	0.005
Styrene	ND	ND	ND	ND	0.005
Tert-amylmathylether (TAME)	ND	ND	ND	ND	0.01
Tertiary butyl alcohol (TBA)	0.570	0.610	0.260	ND	0.100
tert-Butylbenzene	ND	ND	ND	ND	0.005
Tetrachloroethene	ND	ND	ND	ND	0.005
Toluene	ND	ND	ND	ND	0.005
trans-1,2-Dichloroethylene	ND	ND	ND	ND	0.005
trans-1,3-Dichloropropene	ND	ND	ND	ND	0.005
trans-1,4-Dichloro-2-Butene	ND	ND	ND	ND	0.005
Trichloroethylene	ND	ND	ND	ND	0.005
Trichlorofluoromethane	ND	ND	ND	ND	0.005
Vinyl acetate	ND	ND	ND	ND	0.05
Vinyl chloride	ND	ND	ND	ND	0.005
Xylene (Total)	ND	ND	ND	ND	0.005
Gasoline	ND	ND	ND	ND	1.0
Diesel	ND	ND	ND	ND	10.0

ND = Not Detected, below DLR. NA = Not Analyzed. Samples analyzed by KYH/YD & AL/JPC.

Authorized Signature

March 19, 2002
Report Date

For UST

LUND 92157

TOM UR
DIRECT
L. REX EHLING, M.
HEALTH OFFICE
ENVIRONMENTAL HEALTH DIVISIO
ROBERT E. MERRYMAN, R. S. MPH
DEPUTY DIRECTOR
MAILING ADDRESS: P.O. BOX 355
SANTA ANA, CA 92702

COUNTY OF ORANGE

FACILITY MODIFICATION APPLICATION (INSTALLATION/REMOVAL/REPAIR)

(COMPLETE PAGES 1 & 2)

HEALTH CARE AGENCY
PUBLIC HEALTH SERVICES

ENVIRONMENTAL HEALTH DIVISION
2009 E. EDINGER AVENUE
SANTA ANA, CALIFORNIA 92705
(714) 667-3700

DATE: 5/7/92

FACILITY INFORMATION

NAME: City of Garden Grove

STREET ADDRESS: 11301 Acacia Pkwy

CITY: Garden Grove

TOTAL NUMBER OF TANKS (AFTER INSTALLATION/REMOVAL) AT THIS LOCATION: 2

TYPE OF BUSINESS:

- [x] GASOLINE STATION
- [ ] FARM
- [ ] GOVERNMENT
- [ ] OTHER

TANK OWNER

NAME (CORP., INDIVIDUAL, PUBLIC AGENCY):

City of Garden Grove

STREET ADDRESS: 11301 Acacia Pkwy

CITY: Garden Grove

STATE: Ca. ZIP: 92643

TELEPHONE NO.: 714 741 5390

BILLING ADDRESS INFORMATION

BILL TO NAME: City of Garden Grove

BILL TO ADDRESS: 13802 Newhope St.

CITY: Garden Grove

STATE: Ca. ZIP: 92643

TELEPHONE NO.: 714 741 5390

TYPE OF CONSTRUCTION

INDICATE NO. OF TANK(S) BEING REMOVED/REPAIRED/INSTALLED BELOW:
(COMPLETE PAGE 2 - INDICATING THE TANKS TO BE INSTALLED/REMOVED, OR AFFECTED BY THE REPAIR)

- [ ] INSTALLATION(S)
- [ ] REPAIR(S)/RELINE(S) TO USTs
- [X] CLOSURE(S)/REMOVAL(S)
- [ ] SYSTEM MODIFICATION (E.G., REPIPE, REPAIR TO PIPING)
- [ ] OTHER (SPECIFY)

24 HOUR EMERGENCY CONTACT PERSON

DAYS: Jim Findlay (NAME) 714 741 5390 (TELEPHONE)

NIGHTS: Jeff Henley (NAME) 714 952 2829 (TELEPHONE)

APPLICANT

NAME: Jeff Henley (PLEASE PRINT)

SIGNATURE:

COMPANY NAME: Lowe & Co. Environmental

TELEPHONE NO.: 818 780 4927

FACILITY OPERATOR (CONTACT PERSON)

NAME: Jim Findlay

BUSINESS TELEPHONE NO.: 714 741 5390

NOTE: NEW INSTALLATIONS, CLOSURES, REPAIRS AND SYSTEM MODIFICATIONS OF UNDERGROUND STORAGE TANKS REQUIRE THE SUBMITTAL OF (4) SETS OF PLANS TO THIS DIVISION. THESE PLANS MUST BE APPROVED PRIOR TO THE INITIATION OF ANY CONSTRUCTION OR MODIFICATION. ALL PLANS OR REPORTS REQUIRED MUST ACCOMPANY THIS FORM AT THE TIME OF SUBMITTAL.

OFFICE USE ONLY

PLAN CHECK NO.: 92-105 FEES PAID: 173.00 RCVD. BY:

PLAN APPROVAL DATE: BY:

NUMBER OF TANKS TO RECEIVE A SURCHARGE BILL: NUMBER OF TANKS TO BE ADDED TO BILLING:

HSO# 114200 Rcvd By: B
Cl# 1421

TANK INFORMATION

PROVIDE THE INFORMATION BELOW FOR ALL TANKS AND PIPING SYSTEMS TO BE INSTALLED, REMOVED OR REPAIRED. ALSO INDICATE THE UPGRADE/CHANGES TO BE MADE TO EACH TANK SYSTEM.

				TANK I.D.	#1	#2	#3	#4
MATERIAL STORED	MATERIAL OR WASTE STORED		CURRENTLY		DIESEL			
			PROPOSED		~~DIES~~			
			PREVIOUSLY					
	FUEL TYPE, I.E., UNLEADED							
CONTAINER	TYPE (TANK, SUMP, OTHERS)				TANK			
	DOUBLE WALL/SINGLE WALL				SINGLE			
	UL NUMBER				UNKNOWN			
	YEAR INSTALLED				UNKNOWN			
	VAULTED/NOT VAULTED				NOT VAULTED			
	PRIMARY	MANUFACTURER			UNKNOWN			
		CAPACITY (GALLON)			1000			
		CONSTRUCTION MATERIAL			STEEL			
		THICKNESS (UNITS)			UNKNOWN			
		INTERIOR LINING			UNKNOWN			
	SECONDARY	MANUFACTURER			~~UNKNOWN~~ N/A			
		CAPACITY (GALLON)			~~0~~ N/A			
		CONSTRUCTION MATERIAL			N/A			
		THICKNESS (UNITS)			N/A			
	CORROSION PROTECTION				NONE			
	TYPE OF LEAK DETECTION FOR USTs (LIQUID PROBE, ETC.)				NONE			
	MANUFACTURER OF LEAK DETECTOR				NONE			
PIPING	LOCATION (UNDER/ABOVE GROUND)				UNDER			
	SUCTION/PRESSURE GRAVITY/UNKNOWN				SUCTION			
	PRIMARY	CONSTRUCTION MATERIAL			STEEL			
		MANUFACTURER			UNKNOWN			
	SECONDARY	CONSTRUCTION MATERIAL			NONE			
		MANUFACTURER			NONE			
	TYPE OF LEAK DETECTION FOR PIPING (PRESSURE LOSS DEVICE, ETC.)				NONE			
	MANUFACTURER OF LEAK DETECTOR				N/A			
OVERFILL PROTECTION (TYPE)					UNKNOWN			
SPILL CONTAINMENT (TYPE)					UNKNOWN			

File #2698
Acct #7867

COUNTY OF ORANGE

TOM URAM
DIRECTOR

L. REX EHLING, M.D.
HEALTH OFFICER

ENVIRONMENTAL HEALTH DIVISION
ROBERT E. MERRYMAN, R. S. MPH
DEPUTY DIRECTOR

MAILING ADDRESS: P.O. BOX 355
SANTA ANA, CA 92702

FACILITY MODIFICATION APPLICATION
(INSTALLATION/REMOVAL/REPAIR)
(COMPLETE PAGES 1 & 2)

HEALTH CARE AGENCY
PUBLIC HEALTH SERVICES
ENVIRONMENTAL HEALTH DIVISION
2009 E. EDINGER AVENUE
SANTA ANA, CALIFORNIA 92705
(714) 667-3700

DATE: 4/6/92

FACILITY INFORMATION

NAME: City of Garden Grove

STREET ADDRESS: 11301 Acacia Pkwy

CITY: Garden Grove 92643

TOTAL NUMBER OF TANKS (AFTER INSTALLATION/REMOVAL) AT THIS LOCATION: 2

TYPE OF BUSINESS:
X GASOLINE STATION ____ FARM
____ GOVERNMENT ____ OTHER

TANK OWNER

NAME (CORP., INDIVIDUAL, PUBLIC AGENCY):
City of Garden Grove

STREET ADDRESS: 13802 Newhope St

CITY: Garden Grove

STATE: Ca. ZIP: 92642

TELEPHONE NO.: 714 741 5390

BILLING ADDRESS INFORMATION

BILL TO NAME: City of Garden Grove

BILL TO ADDRESS: 13802 Newhope St

CITY: Garden Grove

STATE: Ca. ZIP: 92642

TELELPHONE NO.: 714 741 5390

TYPE OF CONSTRUCTION

INDICATE NO. OF TANK(S):

1 INSTALLATION(S) (COMPLETE PAGE 2)
____ REPAIR(S)/RELINE(S)
____ CLOSURE(S)/REMOVAL(S)
____ SYSTEM MODIFICATION (E.G., REPIPE)
____ OTHER (SPECIFY) _____

24 HOUR ENERGENCY CONTACT PERSON

DAYS: Jim Findlay 714 741 5390
NAME TELEPHONE

NIGHTS: Jeff Henley 714 952 2826
NAME TELEPHONE

APPLICANT

NAME: Jeff Henley
PLEASE PRINT

SIGNATURE: _____

COMPANY NAME: Long & Co. Environmental

TELEPHONE NO.: 818 780 4927

FACILITY OPERATOR (CONTACT PERSON)

NAME: Jim Findlay

BUSINESS TELEPHONE NO.: 714 741 5390

NOTE: NEW INSTALLATIONS, CLOSURES REPAIRS AND SYSTEM MODIFICATIONS OF UNDERGROUND STORAGE TANKS REQUIRE THE SUBMITTAL OF (4) SETS OF PLANS TO THIS DIVISION. THESE PLANS MUST BE APPROVED PRIOR TO THE INITIATION OF ANY CONSTRUCTION OR MODIFICATION.

OFFICE USE ONLY

FACILITY PERMIT NO.: _____ PLAN APPROVAL DATE: _____ BY: _____ NO.: _____

PLAN CHECK NO.: 92-074 FEES: 346 FINAL FIELD INSPECTION DATE: _____

NUMBER OF TANKS TO BE ADDED TO BILLING: _____ NUMBER OF TANKS TO RECEIVE A SURCHARGE BILL: _____

FORM #86
REV:10/30/89

HSO#113590 KG
4/6/92 Ck#1407

TANK INFORMATION

I.

HCA TANK I.D. #			CODE	TANK #	CODE	TANK #	CODE	TANK #
FACILITY TANK I.D.								
MATERIALS STORED	CAS NO. OR WASTE I.D.	CURRENTLY						
		PROPOSED		UL GAS/DIESEL				
		PREVIOUSLY						
	FUEL TYPE (IF TRADE SECRET, PLEASE STATE)							
CONTAINER	TYPE (TANK, SUMP, OTHERS)			TANK JOOR/FLUTRON				
	DOUBLE WALLED, SINGLE WALLED			DOUBLE				
	UL NUMBER OR UNKNOWN			~~UNKNOWN~~		4,322,103		
	YEAR INSTALLED			1992				
	VAULTED/NOT VAULTED			NOT				
	PRIMARY	MANUFACTURER		JOOR				
		CAPACITY IN GALLONS		12,000				
		CONSTRUCTION MATERIAL		STEEL/FRP				
		THICKNESS AND UNITS		UNKNOWN				
		INTERIOR LINING		UNKNOWN				
	SECONDARY	MANUFACTURER		JOOR				
		CAPACITY IN GALLONS		~~UNKNOWN~~		12,000		
		CONSTRUCTION MATERIAL		FIBERGLASS				
		THICKNESS AND UNITS		UNKNOWN				
	EXTERIOR CORROSION PROTECTION			FIBERGLASS				
	TYPE OF LEAK DETECTION (LIQUID, VAPOR, ETC.)			LIQUID				
	MANUFACTURER OF LEAK DETECTOR			EBW				
PIPING	LOCATION (UNDER OR ABOVE GROUND			UNDER				
	SUCTION/GRAVITY/PRESSURE/UNKNOWN			PRESSURE				
	DOUBLE WALLED/SINGLE WALLED			DOUBLE				
	PRIMARY	CONSTRUCTION MATERIAL		FIBERGLASS				
		MANUFACTURER		AOSMITH				
	SECONDARY	CONSTRUCTION MATERIAL		FIBERGLASS				
		MANUFACTURER		AOSMITH				
	TYPES OF LEAK DETECTION (LIQUID, VAPOR, ETC.)			LIQUID				
	MANUFACTURER OF LEAK DETECTOR			EBW				
OVERFILL PROTECTION (TYPE)				POMECO/311W				
SPILL CONTAINMENT (YES/NO)				YES				

II. ATTACH A DIAGRAM ON 8 1/2" X 11" PAPER THAT INDICATES THE LOCATION OF THE UNDERGROUND STORAGE TANK(S), PIPING, AUXILIARY EQUIPMENT, BUILDINGS, ADJACENT STREETS, AND OTHER LANDMARKS.

OFFICE USE ONLY

MONITORING SYSTEM/ALTERNATIVE				

FIELD ACTIVITY DESCRIPTION

Acct# 7867

Gardenbrove Police/Fire #1 11301 Acacia Pkwy. 66 92643
Facility Name Address

PC # 92PC074 TI # _____ LUST # _____ IR # _____

Inspector: Martinne Lundpint Date: 4/8/92 Time: 11:00AM

Field Activity: On site for pressure test of primary and secondary containment systems. Holiday test was witnessed by Ed Lukas of Garden Grove Fire Department. Primary systems held pressure (5psi) for 30minutes, 2° valve stayed at zero. Valves were bled to 2 psi on 1° system and 2° system was released to 1.5psi. Pressure held for 30minutes. 12,000 compartmentalized tank was installed.

PLASTEEL® ELUTRON Jacketed Tank
INSTALLATION INSTRUCTIONS

I. GENERAL

The **PLASTEEL® ELUTRON** underground tank is a U.L. listed jacketed tank providing 360° secondary containment.

ELUTRON underground tanks must be installed according to these installation instructions, the latest issue of N.F.P.A., Pamphlet 30 for underground tanks and a local implementing agency codes.

The installer and/or owner must read and be familiar with the entire installation instructions prior to installing the **ELUTRON** tank. Owner may require installer to provide a completed Certificate of Installation for the **PLASTEEL® ELUTRON** Underground Tank.

II. VISUAL INSPECTION

Prior to setting tank in hole, inspect exterior for damage. If tank exterior is damaged, call factory regarding correct repair procedures. Exterior damage is indicated when the blue color of the FRP laminate has shown a white fractured pattern.

III. HANDLING

Good construction engineering practice, common sense and safety must prevail during this phase. **ELUTRON** tanks are not to be dropped or rolled off of the delivery vehicle onto the ground or into the hole. The lifting hook or hooks provided must be used in combination with the proper capacity unloading equipment. It is the responsibility of the owner to provide the qualified personnel and safe, proper unloading equipment, with specific consideration given to tank weight and reach distance to set tank in excavation. The preferred lifting cable included angle is 60° and must never exceed 120°. A spreader bar may be used to achieve this angle.

IV. EXCAVATION DEPTH, BEDDING AND BACKFILL

Follow all local agency codes. When excavating, allow a minimum clearance of 6" for backfill around the tank. For minimum burial cover, consult N.F.P.A. 30. If burial cover over top of tank exceeds five (5) feet, consult factory. To avoid job site delays, consult factory during the design, purchasing or permitting phase. Backfill materials should be clean native soils, sand or gravel. Hydrocarbon exposed backfill may be re-used if approved by the local implementing agency.

V. ANCHORING SYSTEMS

CAUTION: The decision to use an anchoring system is the responsibility of the owner. Damage to the tank may occur if the tank is subjected to movement.

Consult the factory for number, size and type of holddown assemblies required when using a concrete pad under the tank. You may set and securely anchor the **ELUTRON** tank on the pad with a minimum of 6" of backfill between tank bottom centerline and the pad. Upon local implementing agency approval, you may set and securely anchor the **ELUTRON** tank directly on the smooth, flat pad taking care to place a 12" wide x 1" thick piece of felt between the entire tank bottom centerline and the pad to minimize damage during placement. Consult factory for other anchoring techniques.

VI. TESTING

PRIMARY TANKS: A 5 psig pressure test is used in the primary tank to check riser tightness. Insert and tighten steel plugs in unused pipe connections. Gauge should be checked prior to testing for accuracy and have a maximum limit of 15 psig.

The primary tank test pressure shall not exceed 5 psi. When pressure testing the piping, the tank must be isolated and not subjected to the higher pressure.

CAUTION: DO NOT APPLY ANY PRESSURE TO THE INTERSTITIAL (ANNULAR) SPACE. DAMAGE TO TANK MAY OCCUR.

Field testing of the interstitial space is not required. If local codes require interstitial testing, use vacuum testing to a maximum of 10" of mercury for 10 minutes.

VII. VENTING

The PRIMARY (inner) tank must always be vented to atmosphere. The interstitial space does not require venting. However, local codes may require such interstitial venting. Comply with N.F.P.A. 30.

CAUTION: DO NOT MANIFOLD VENT FROM PRIMARY TANK TO VENT FROM INTERSTITIAL SPACE.

VIII. PLASTEEL® SEALING PROCEDURES

These procedures must be performed prior to completion of backfill and AFTER TESTING. To ensure complete corrosion protection, the following instructions must be followed:

a. General instructions for working with fiberglass resin

By carefully performing the following steps, your **ELUTRON** tank will be fully protected from corrosion. The kit includes materials for covering and protecting the unused tank connections, tank handling hooks, and each of the pipe connections on top of the tank. **The PLASTEEL® kit contains hazardous materials. Read the enclosed material safety data sheets before proceeding to work with PLASTEEL® kit materials.** The standard kit includes the following materials and tools:

4 each 1 Qt. bottles **PLASTEEL®** resin BOX A

PLASTEEL® ELUTRON Jacketed Tank

APPENDIX A

ABOVEGROUND FIELD TEST OF INTERSTICE

Option #1: EXTERIOR HOLIDAY TEST

Prior to arrival of the Elutron tank at the installation site, coordinate with the Elutron manufacturer to have a 12,500 volt holiday test performed using a Tinker-Rasor, Model APW, tester. Any pinholes detected must be repaired using the Plasteel® sealing kit materials. Re-test and repair until tank is pinhole free. This test must be performed by a person qualified by the Elutron tank manufacturer.

Option #2: VACUUM TEST

Ensure all fittings, connections, hoses and valves are leak tight prior to beginning vacuum test. Using a recently calibrated vacuum gauge (maximum gradients to 30" hg), apply a vacuum of 10" of mercury for 30 minutes. Call factory if vacuum decreases below 7.5" of mercury. The vacuum test may also be performed when the tank is covered with backfill.

Option #3: PRESSURE TEST

If a field pressure test is required, set-up test equipment per the schematic diagram and precisely follow the test procedures listed.

CAUTION: DAMAGE TO TANK MAY OCCUR IF PRESSURE IN THE INTERSTICE EXCEEDS 2 PSIG ABOVEGROUND.

Step
1. Ensure gauges are accurately calibrated.
2. Ensure all connections are leak tight.
3. Close V2, open V3, G2 should read zero.
4. Open V1, pressurize primary tank until G1 reads 3-5 psig, close V1. Disconnect air source.
5. Close V3, after 30 minutes, check G2. G2 should read zero. (Call factory if G2 does not read zero.)
6. Open V1 and decrease G1 to 1½ - 2 psig. Close V1.
7. Open V2, pressurize G2 to 1½ - 2 psig. Close V2. DO NOT EXCEED 2 PSIG ON G2. DAMAGE ON G2, DAMAGE TO TANK MAY OCCUR.
8. Observe G2 for 30 minutes. G2 should remain at 1½ - 2 psig. (Call factory if G2 decreases to zero.
9. Open V3, vent interstice, G2 to read zero.
10. Open V1, vent primary tank, G1 to read zero. Test complete.

NOTE: If the Elutron tank is covered with backfill, you may test the interstice at 3-5 PSIG, following steps #1-10, and carefully increasing the pressure in step #7 to 3-5 PSIG. In step #8, G2 should remain at 3-5 PSIG.

CAUTION: DAMAGE MAY OCCUR IF INTERSTICE PRESSURE EXCEEDS 5 PSIG, WHEN TANK IS COVERED WITH BACKFILL.

Pressure Test Equipment Specifications

Gauges: 5 psig maximum scale
Valves: Globe type, 30 psi min
Pressure Relief Device: 5 psig max.

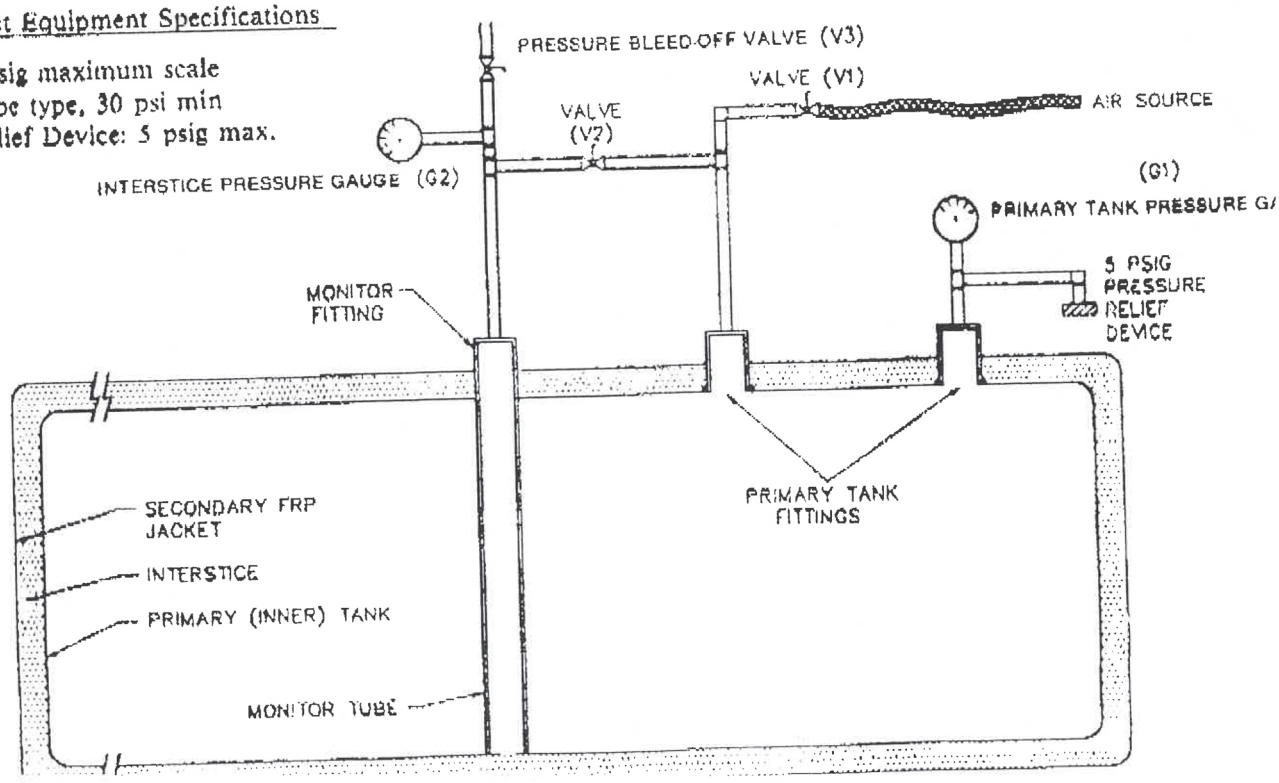

Carrie.

TOM URAM
DIRECTOR

L. REX EHLING, M.D.
HEALTH OFFICER

ENVIRONMENTAL HEALTH DIVISION
ROBERT E. MERRYMAN, REHS MPH
DEPUTY DIRECTOR

MAILING ADDRESS: P.O. BOX 355
SANTA ANA, CA 92702

COUNTY OF ORANGE

HEALTH CARE AGENCY
PUBLIC HEALTH SERVICES

ENVIRONMENTAL HEALTH DIVISION
2009 E. EDINGER AVENUE
SANTA ANA, CALIFORNIA 92705
(714) 667-3700

FACILITY MODIFICATION APPLICATION
(INSTALLATION/REMOVAL/REPAIR)
(COMPLETE PAGES 1 & 2)

DATE: 2/19/92

FACILITY INFORMATION

NAME: City of Garden Grove Police & Fire

STREET ADDRESS: 11301 Acacia Pkwy

CITY: Garden Grove

TOTAL NUMBER OF TANKS (AFTER INSTALLATION/REMOVAL) AT THIS LOCATION: 1

TYPE OF BUSINESS:

- X GASOLINE STATION
- ____ FARM
- ____ GOVERNMENT
- ____ OTHER

TANK OWNER

NAME (CORP., INDIVIDUAL, PUBLIC AGENCY): City of Garden Grove

STREET ADDRESS: 13802 Newhope St.

CITY: Garden Grove

STATE: Ca. ZIP: 92642

TELEPHONE NO.: 714 741 5390

BILLING ADDRESS INFORMATION

BILL TO NAME: City of Garden Grove

BILL TO ADDRESS: 13802 Newhope St.

CITY: Garden Grove

STATE: Ca. ZIP: 92642

TELEPHONE NO.: 714 741 5390

TYPE OF CONSTRUCTION

INDICATE NO. OF TANK(S):

- ____ INSTALLATION(S) (COMPLETE PAGE 2)
- ____ REPAIR(S)/RELINE(S)
- 1 CLOSURE(S)/REMOVAL(S)
- ____ SYSTEM MODIFICATION (E.G., REPIPE)
- ____ OTHER (SPECIFY) ____

24 HOUR EMERGENCY CONTACT PERSON

DAYS: Jim Findley (NAME) 714 741 5390 (TELEPHONE)

NIGHTS: Jim Findley (NAME) 714 741 5390 (TELEPHONE)

APPLICANT

NAME: Jeff Henley (PLEASE PRINT)

SIGNATURE: [signature]

COMPANY NAME: Long & Co Environmental

TELEPHONE NO.: 714 449 9087

FACILITY OPERATOR (CONTACT PERSON)

NAME: Jim Findley

BUSINESS TELEPHONE NO.: 714 741 5390

NOTE: NEW INSTALLATIONS, CLOSURES REPAIRS AND SYSTEM MODIFICATIONS OF UNDERGROUND STORAGE TANKS REQUIRE THE SUBMITTAL OF (4) SETS OF PLANS TO THIS DIVISION. THESE PLANS MUST BE APPROVED PRIOR TO THE INITIATION OF ANY CONSTRUCTION OR MODIFICATION.

OFFICE USE ONLY

FACILITY PERMIT NO.: ____ PLAN APPROVAL DATE: ____ BY: ____ NO.: ____

PLAN CHECK NO.: 92044 FEES: $173 FINAL FIELD INSPECTION DATE: ____

NUMBER OF TANKS TO BE ADDED TO BILLING: ____ NUMBER OF TANKS TO RECEIVE A SURCHARGE BILL: ____

FORMS:FMA HSO 113172 2/19/92 KG

ANK INFORMATION

I.

TANK I.D.			#1	#2	#3	#4
MATERIALS STORED	CAS NO. OR WASTE I.D.	CURRENTLY				
		PROPOSED				
		PREVIOUSLY				
	FUEL TYPE (IF TRADE SECRET, PLEASE STATE)		Gas			
CONTAINER	TYPE (TANK, SUMP, OTHERS)		TANK			
	DOUBLE WALL/SINGLE WALL		SINGLE			
	UL NUMBER		UNKNOWN			
	YEAR INSTALLED		UNKNOWN			
	VAULTED/NOT VAULTED		NOT			
	PRIMARY: MANUFACTURER		UNKNOWN			
	PRIMARY: CAPACITY (GALLON)		10,000 GAL			
	PRIMARY: CONSTRUCTION MATERIAL		STEEL			
	PRIMARY: THICKNESS (UNITS)		UNKNOWN			
	PRIMARY: INTERIOR LINING		NONE			
	SECONDARY: MANUFACTURER		UNKNOWN			
	SECONDARY: CAPACITY (GALLON)		NONE			
	SECONDARY: CONSTRUCTION MATERIAL		NONE			
	SECONDARY: THICKNESS (UNITS)		NONE			
	CORROSION PROTECTION		NONE			
	TYPE OF LEAK DETECTION (LIQUID, VAPOR, ETC.)		UNKNOWN			
	MANUFACTURER OF LEAK DETECTOR		UNKNOWN			
PIPING	LOCATION (UNDER/ABOVE GROUND)		UNDER			
	SUCTION/PRESSURE GRAVITY/UNKNOWN		PRESSURE			
	PRIMARY: CONSTRUCTION MATERIAL		UNKNOWN			
	PRIMARY: MANUFACTURER		UNKNOWN			
	SECONDARY: CONSTRUCTION MATERIAL		NONE			
	SECONDARY: MANUFACTURER		NONE			
	TYPE OF LEAK DETECTION (LIQUID, VAPOR, ETC.)		NONE			
	MANUFACTURER OF LEAK DETECTOR		NONE			
OVERFILL PROTECTION (TYPE)			UNKNOWN			
SPILL CONTAINMENT			UNKNOWN			

I. ATTACH A DIAGRAM (8 1/2" X 11") INCLUDE THE LOCATIONS OF THE UNDERGROUND STORAGE TANK(S), PIPING, AUXILIARY EQUIPMENT, BUILDINGS AND OTHER LANDMARKS.

OFFICE USE ONLY

MONITORING SYSTEM/ALTERNATIVE				

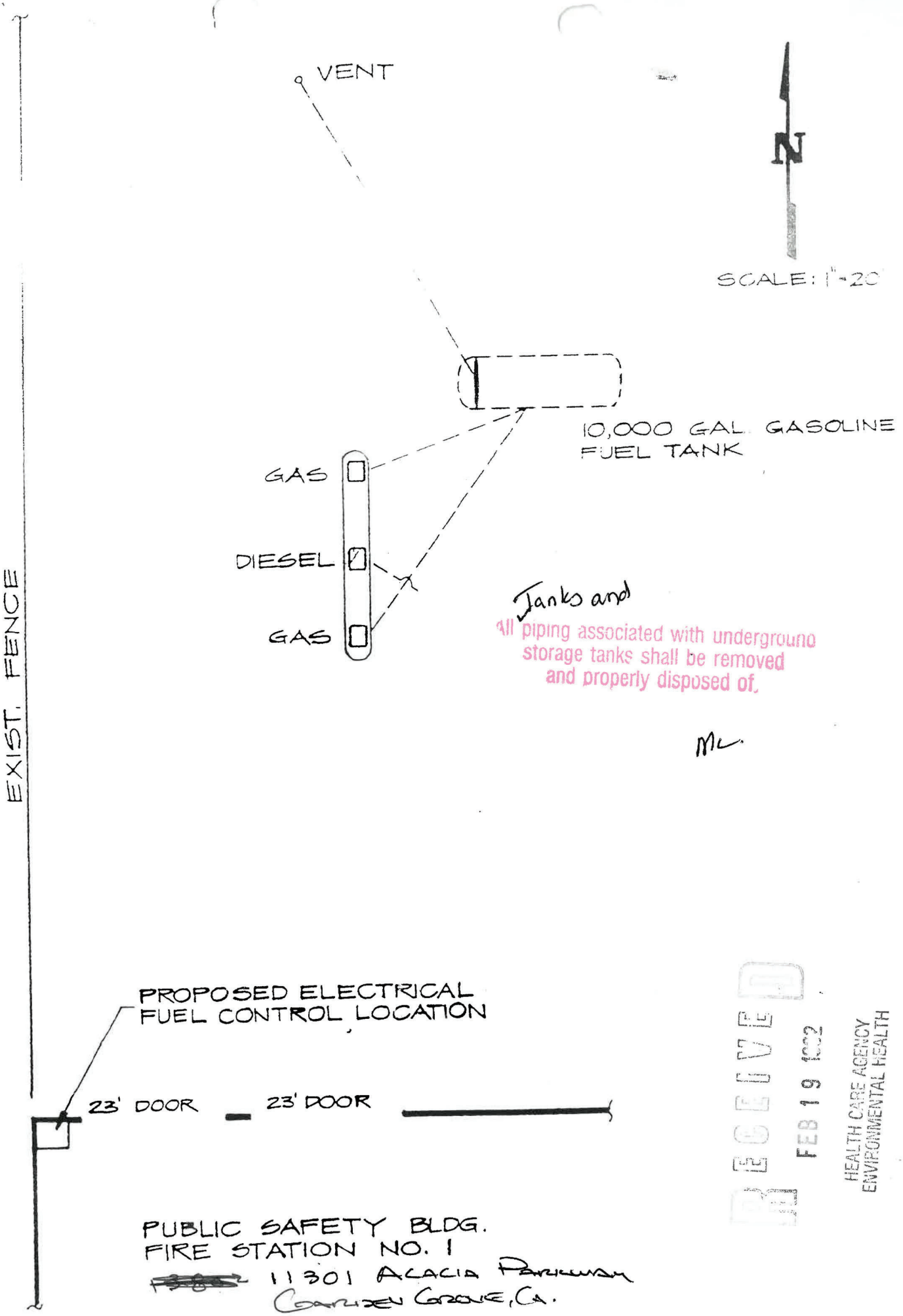

RECEIVED
FEB 19 1992
HEALTH CARE AGENCY
ENVIRONMENTAL HEALTH

APPROVED

ORANGE COUNTY HEALTH CARE AGENCY
ENVIRONMENTAL HEALTH
HAZARDOUS MATERIALS MANAGEMENT SECTION

M.L. 2/24/92 92PC044

Plan Reviewed By | Date | Plan #

This approval shall not be construed to permit the violation of any law, nor does it prevent further corrections of errors found on the plans. Plans must be resubmitted for approval if any additional changes are made by the applicant.

In addition to this approval, all applicable permits required by the local fire department, building department, and the Air Quality Management District must be obtained.

Underground tank installation, removal, and repair inspections are required and must be scheduled 48 hours in advance. Telephone (714) 667-3700.

A copy of these approved plans must be available at the site at all times.

FIELD ACTIVITY DESCRIPTION

GG Police/Fire #1 11301 Acacia 92640
Facility Name Address

PC # 92 PC 44 TI # 90 TI 86 LUST # _____ IR # _____

Inspector: Lundquist Date: 2/27/92 Time: 12:00

Field Activity: 2/27/92 onsite for tank removal. Area is secure from public access. Tanks were triple rinsed, ~~and~~ degassed and dry iced in my presence. Onsite were Ed Lucas from the city of Garden Grove Fire; Jim Findlay - City of G.G.; and Jeff Henley from Long Environmental. Tank showed slight corrosion but no holes were evident. No odor was noticable. Readings were unavailable. The size of the excavation for removal of the 10,000 gal UL steel tank was approximately

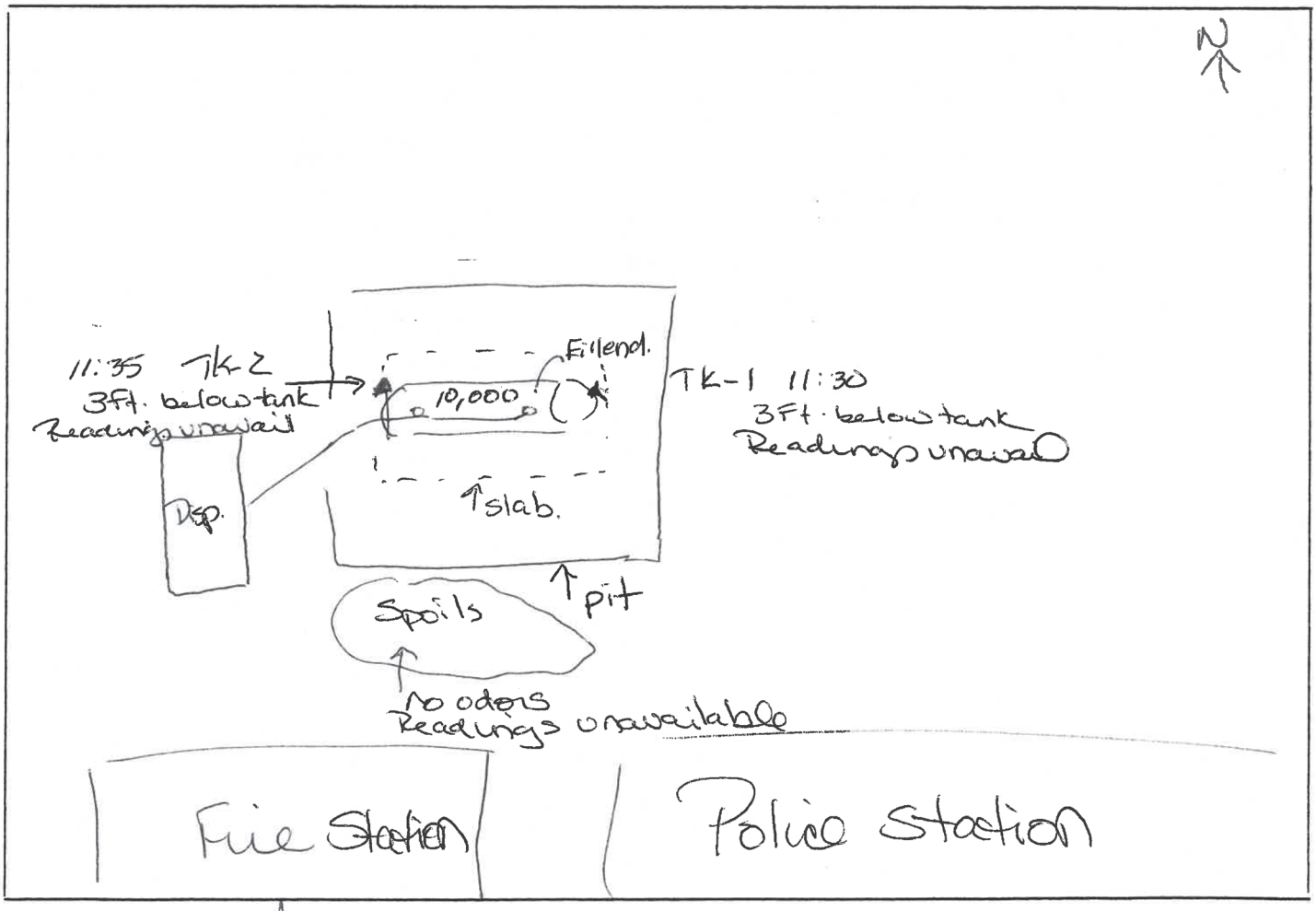

UNDERGROUND TANK REMOVAL FORM

66 Police / Fire #1 — 11301 Acacia Pkwy 92640
Facility Name — Address

PC # 92PC44 TI # 90TI88 LUST # _____ IR # _____

Inspector: Lundquist Date: 2/27/92 Time: 12:30

Cross Street — Site Telephone Number

City of Garden Grove
Owner — Address

Jim Findlay — 741-5390
Contact Person — Telephone Number

Operator (if different than owner) — Telephone Number

Long Environmental — Jeff Henley — 449-9087
Consultant or Contractor Company — Contact Name — Telephone Number

	Size	Const. Mat.	Mat. Stored
Tank #1:	10,000	steel	UL
Tank #2:			
Tank #3:			
Tank #4:			
Tank #5:			
Tank #6:			

Depth to Groundwater: _____ Fate of Piping: destruction

Proposition 65 Required? No Prop. 65 Form Submitted on: _____

Fire Dept. Personnel On-site: Ed Lucas

Ambient Air Readings on Field Instrument: Unavailable

Other Information: _____

COUNTY OF ORANGE
ENVIRONMENTAL HEALTH DIVISION
WASTE MANAGEMENT SECTION

ACTIVITIES REPORT

Company Name: _____

Address: _____

City: _____ State: _____ Zip: _____

Contact Person(s): _____ Phone: _____

Date	Staff	Activities/Comments
		35' x 15'. The soil was sandy and samples were not able to be taken this date due to instability of sides. Heavier equipment is necessary.
3/2/92		Onsite for sampling of tank cavity. No detectable odors. 2 samples taken: one from each end of tank just outside of where slab was located. 3ft below tank. Samples were labeled, placed on ice and transferred with chain-of-custody. Piping samples to be taken at later date. Weather was cold and rainy

CHAIN OF CUSTODY

Orange County Health Care Agency
Environmental Health Division
Mailing Address: P.O. Box 355, Santa Ana, CA 92702
Office: 2009 E. Edinger Ave., Santa Ana, CA 92705
Telephone: (714) 667-3700

1. **ALL SAMPLES ARE TO BE HANDLED AS COURT EVIDENCE, AND ARE TO BE PROPERLY STORED IN A SECURE LOCATION.**

2. **PLEASE WRITE LEGIBLY.**

3. **ATTACH THIS FORM TO THE ORIGINAL REPORT OF THE ANALYTICAL RESULTS AND RETURN THEM TO THIS OFFICE. LABORATORY RESULTS RECEIVED WITHOUT PROPER CHAIN OF CUSTODY DOCUMENTATION WILL NOT BE ACCEPTED.**

4. **TO BE COMPLETED BY LABORATORY ANALYST**

LAB NO.: _____

DATE RECEIVED: _____

SAMPLE(S) CONDITION (PLEASE CHECK):

CHILLED: _____ **COUNTY SEAL(S) INTACT:** _____

CONTAINER IN GOOD CONDITION: _____

DATE ANALYSIS COMPLETED: _____

ANALYST: _____

5. **TO BE COMPLETED BY SAMPLE COLLECTOR**

SITE NAME/ADDRESS: _____

_____

DATE OF COLLECTION: _____

SAMPLE COLLECTOR/COMPANY: _____

_____

TELEPHONE NO.: _____

HCA REPRESENTATIVE: _____

6.

SAMPLE NUMBER	DETERMINATION REQUESTED	SAMPLE DESCRIPTION/COMMENTS	TIME OF COLLECTION

7. **CHAIN OF CUSTODY**

	SIGNATURE	COMPANY/AGENCY	INCLUSIVE DATES/TIMES
1.	_____	_____	_____ - _____
2.	_____	_____	_____ - _____
3.	_____	_____	_____ - _____
4.	_____	_____	_____ - _____
5.	_____	_____	_____ - _____
6.	_____	_____	_____ - _____

WHITE-RETURN THIS COPY TO ENVIRONMENTAL HEALTH, CANARY-LABORATORY COPY
PINK-CONTRACTOR/CONSULTANT COPY, GOLDENROD-OFFICE COPY

F272-9.1531.1(R8/89) CRS

#7867 FIELD ACTIVITY DESCRIPTION

GG Police/Fire, 11301 Acacia Pkwy, G.G. 92640
Facility Name Address

PC # 92-44 TI # 907188 LUST # _____ IR # _____

Inspector: Clarke Date: 4-2-92 Time: _____

Field Activity: On-site for sampling below pipelines & dispensers.

P-1 sand/silt, 2' below dispenser GT-50 ppm

P-2 " " " " " -75 "

Due to the short length of piping, samples were (5').
not taken under the pipeline.

4/15/92 - results received. Levels are not recoverable

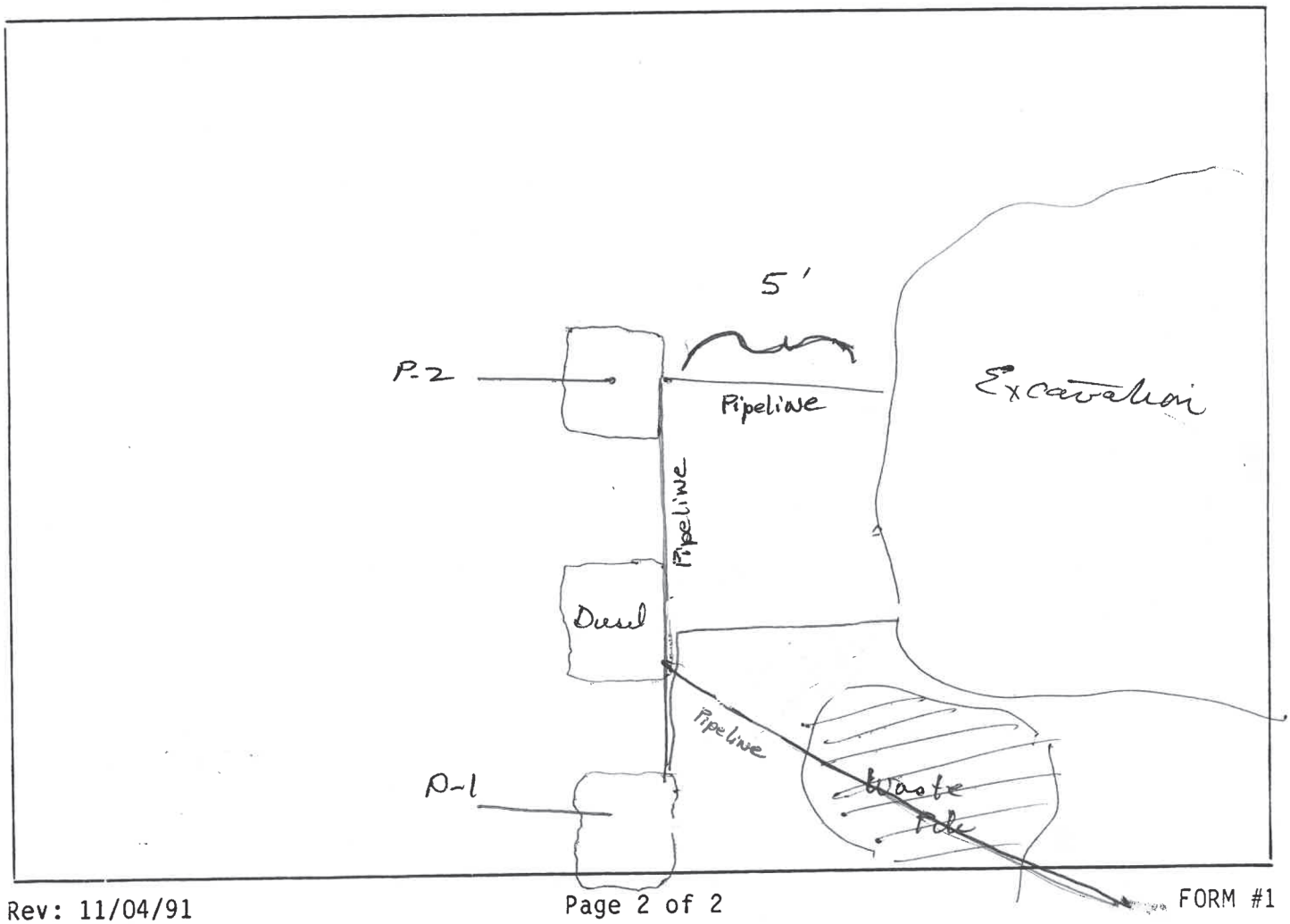

DIVERSIFIED ANALYTICAL SERVICES

Environmental Laboratory

L A B O R A T O R Y R E P O R T

Reference: Long & Company Environmental - City of Garden Grove Soil Samples Collected 4/1/92 From 11301 Acacia

Test Methods: EPA Method 8020 for Volatile Aromatics (BTXE)
Modified EPA Method 8015 for Gasoline

Date Received: April 3, 1992
Date Analyzed: April 3, 1992
Date Reported: April 7, 1992

Note: See attached document for further information.

A N A L Y T I C A L R E S U L T S
All Results in ppb (ug/kg) Unless Otherwise Specified

Constituent	P-1	P-2
Benzene	<10.0	<10.0
Toluene	<10.0	<10.0
Ethylbenzene	<10.0	<10.0
para+meta-Xylene	<10.0	<10.0
ortho-Xylene	<10.0	<10.0

Sample Number	Depth (feet)	Component Name	Result (mg/kg)	Detection Limit
P-1	None Given	Gasoline	3.0	1.0
P-2	None Given	Gasoline	ND	1.0

ND = Not Detected

< = less than; the number following this sign is the detection limit for that specific constituent.

Diversified Analytical Services currently maintains Certificate Number 1201 under the California State Department of Health Services Environmental Laboratory Accreditation Program.

Respectfully Submitted,

Shawn A. Coleman,
Laboratory Director/
Analytical Chemist

3732 W. Century Blvd., Unit 3, Inglewood, CA 90303 • (310) 671-5346 • Fax: (310) 671-7216

RECEIVED
APR 13 1992
HEALTH AGENCY
ENVIRONMENTAL HEALTH

ALVIN DONG

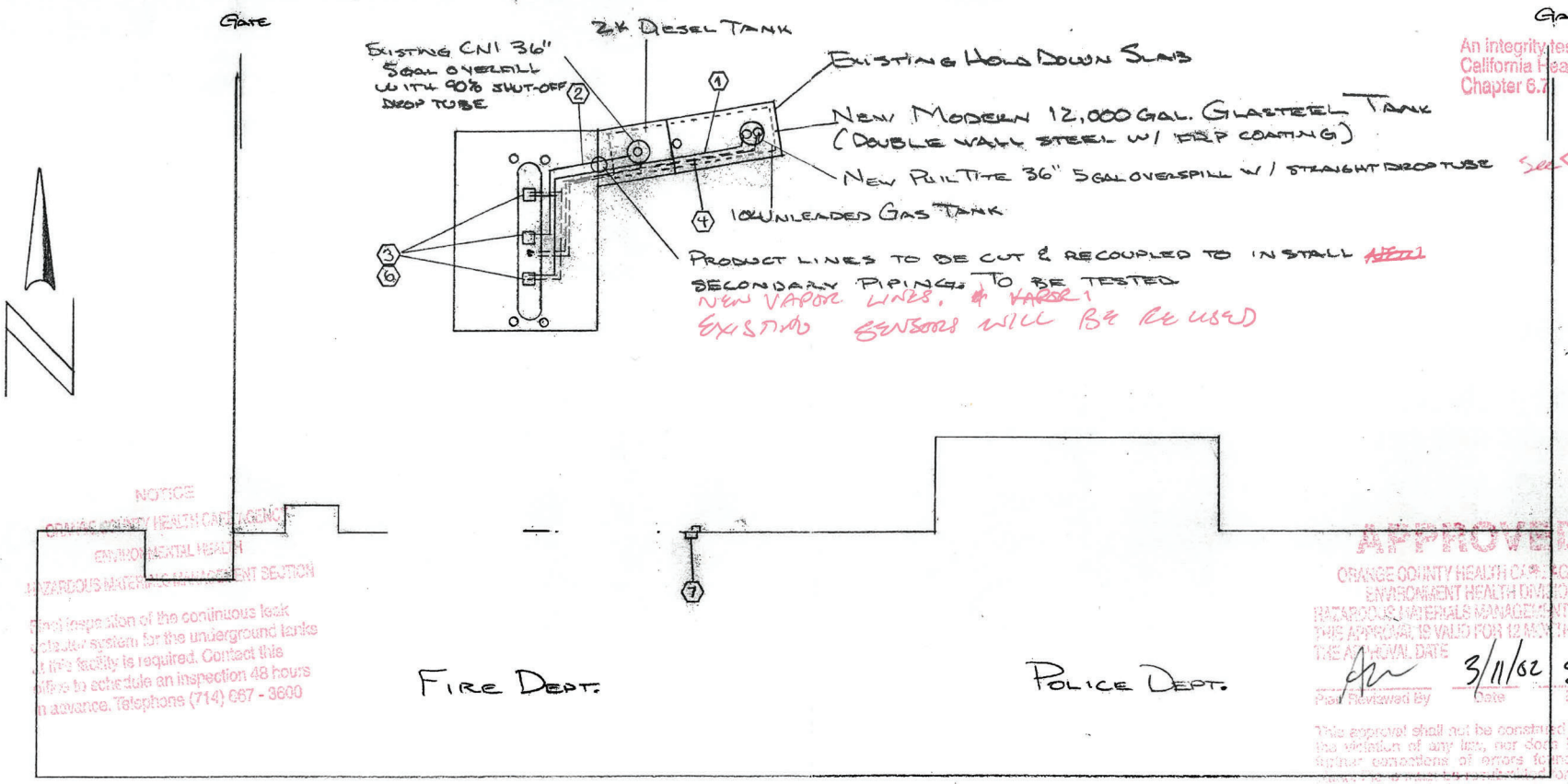

An integrity test is required per California Health & Safety Code Chapter 6.7

See (7)

NOTICE
ORANGE COUNTY HEALTH CARE AGENCY
ENVIRONMENTAL HEALTH
HAZARDOUS MATERIALS MANAGEMENT SECTION
Final inspection of the continuous leak detection system for the underground tanks at this facility is required. Contact this office to schedule an inspection 48 hours in advance. Telephone (714) 667 - 3600

APPROVED
ORANGE COUNTY HEALTH CARE AGENCY
ENVIRONMENT HEALTH DIVISION
HAZARDOUS MATERIALS MANAGEMENT SECTION
THIS APPROVAL IS VALID FOR 12 MONTHS FROM THE APPROVAL DATE
Plans Reviewed By — Date 3/11/02 — Plan # SR010937
This approval shall not be construed to permit the violation of any law, nor does it preclude further corrections of errors found on the plans or approved [illegible] and additional changes are made by the applicant.

ACACIA PKWY.

LEGEND:
1. GAS PRODUCT LINE (2NDARY RETROFITTED WITH A.O. SMITH FRP)
2. DIESEL PRODUCT LINE (" " " " " ")
3. NEW UDC's
4. VAPOR RECOVERY LINE/VENT LINES
5. EXISTING EBW AUTOSTIC MONITOR
6. NEW COMPATIBLE SENSORS

7. EXISTING EBW AUTOSTIC W/REMOTE ANNUNCIATOR WHICH WILL BE AUDIBLE & VISIBLE TO THE TANK FILL OPERATOR PLEASE POST A SIGN DESIGNATING PURPOSE OF ALARMS (eg "OVERFILL ALARM") OVERFILL

CITY OF GARDEN GROVE POLICE & FIRE 11301 ACACIA PARKWAY GARDEN GROVE, CA 92840	
SCALE: 1" = 20'	APPROVED BY:
DATE: 3/05/02	DRAWN BY: JA REVISED
POLICE & FIRE UST SYSTEM UPGRADE FOR SB-989	
12,000 GAL TANK INSTALL	DRAWING NUMBER 2

Approved tank installation inspections are required at the following stages of construction. Contact the Hazardous Materials Management Section at least 48 hours in advance to schedule inspections. Approved plans must be on site at the time of inspection. Failure to request inspections as required will result in additional fees. Inspections may be combined at the discretion of the inspector.

ORANGE COUNTY HEALTH CARE AGENCY
ENVIRONMENTAL HEALTH
HAZARDOUS MATERIALS MANAGEMENT SECTION
Final inspection of the continuous leak detector system for the underground tanks at this facility is required. Contact this office to schedule an inspection 48 hours in advance. Telephone (714) 667 - 3600

ENV. HEALTH

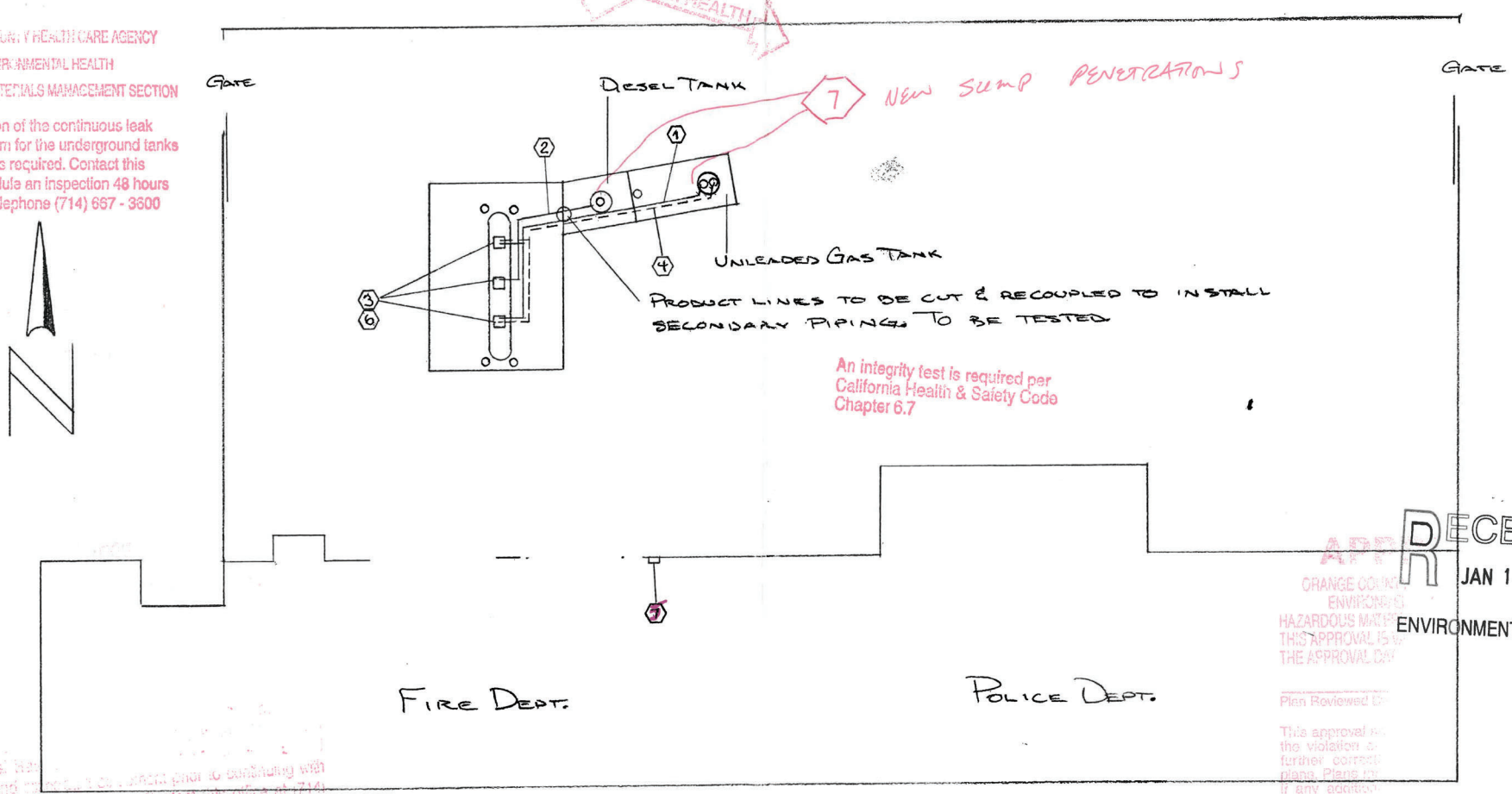

An integrity test is required per California Health & Safety Code Chapter 6.7

RECEIVED
JAN 17 2002
ENVIRONMENTAL HEALTH

APPROVED
ORANGE COUNTY
ENVIRONMENTAL
HAZARDOUS MATERIALS
THIS APPROVAL IS VALID
THE APPROVAL DATE
Plan Reviewed By
This approval is
the violation of
further correct
plans. Plans may
if any additional
applicant.

Exposed ... Environmental Health ... tank, piping and ... prior to continuing with the removal/modification project. Contact this office at (714) 667-3600 to schedule an inspection at least 48 hours in advance.

ACACIA PKWY.

LEGEND:
1. GAS PRODUCT LINE (2NDARY RETROFITTED WITH A. O. SMITH FRP)
2. DIESEL PRODUCT LINE (" " " " " " ")
3. NEW UDC'S TOTAL CONTAINMENT
4. VAPOR RECOVERY LINE (REFERENCE ONLY)
5. EXISTING EBW AUTO STIK MONITOR
6. NEW COMPATIBLE SENSORS

CITY OF GARDEN GROVE POLICE & FIRE 11301 ACACIA PARKWAY GARDEN GROVE, CA 92840		
SCALE: 1" = 20'	APPROVED BY:	DRAWN BY: JA
DATE: 1/10/02		REVISED
POLICE & FIRE UST SYSTEM UPGRADE FOR SB-989		
		DRAWING NUMBER 1

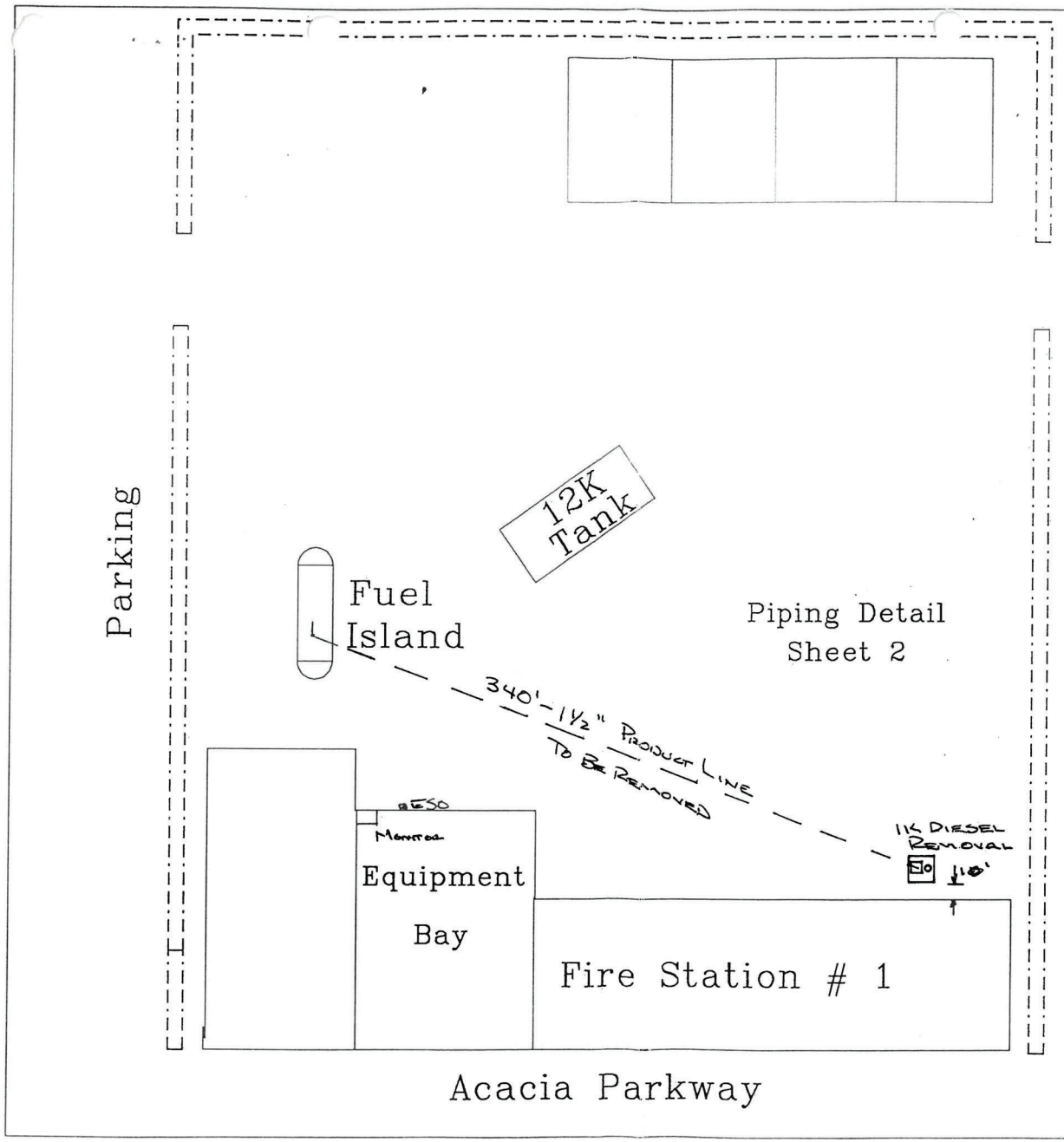

File # 002698

UA-51292

APPROVED

ORANGE COUNTY HEALTH CARE AGENCY
ENVIRONMENTAL HEALTH
HAZARDOUS MATERIALS MANAGEMENT SECTION

ML	5/8/92	92-105
Plan Reviewed By	Date	Plan #

This approval shall not be construed to permit the violation of any law, nor does it prevent further corrections of errors found on the plans. Plans must be resubmitted for approval if any additional changes are made by the applicant.

In addition to this approval, all applicable permits required by the local fire department building department, and the Air Quality Management District must be obtained.

Underground tank installation, removal and repair inspections are required and must be scheduled 48 hours in advance. Telephone (714) 667-3700.

A copy of these approved plans must be available at the site at all times.

[illegible] underground [illegible] tanks shall be removed and properly disposed of.

City of Garden Grove
Public Safety Yard
11301 Acacia Prkwy

Sheet 1	Site Plan

RECEIVED
MAY 07 1992
HEALTH CARE AGENCY
ENVIRONMENTAL HEALTH

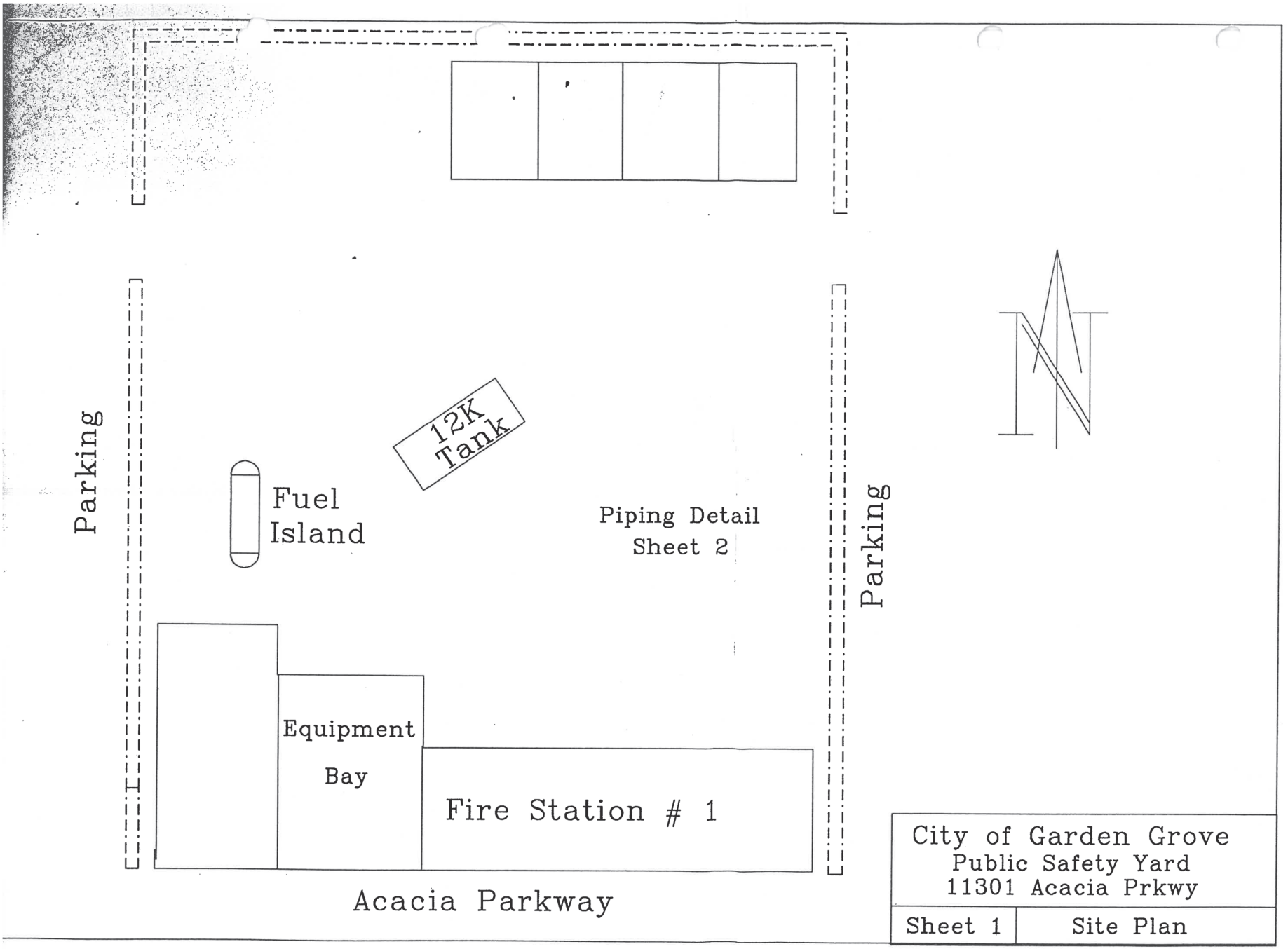

RECEIVED
APR 03 1992
HEALTH CARE AGENCY
ENVIRONMENTAL HEALTH

APPROVED

ORANGE COUNTY HEALTH CARE AGENCY
ENVIRONMENTAL HEALTH
HAZARDOUS MATERIALS MANAGEMENT SEC

ML 4.6.92 92-74
Plan Reviewed By Date Plan #

This approval shall not be construed to permit the violation of any law, nor does it prevent further corrections of errors found on these plans. Plans must be resubmitted for approval if any additional changes are made by the applicant.

In addition to this approval, all applicable permits required by the local fire department, building department, and the Air Quality Management District must be obtained.

Underground tank installation, removal and repair inspections are required and must be scheduled 48 hours in advance. Telephone (714) 667-3700.

A copy of these approved plans must be available at the site at all times.

12K Dual Compartment
(2K Diesel; 10K Unleaded)

Joor Mfg Elutron

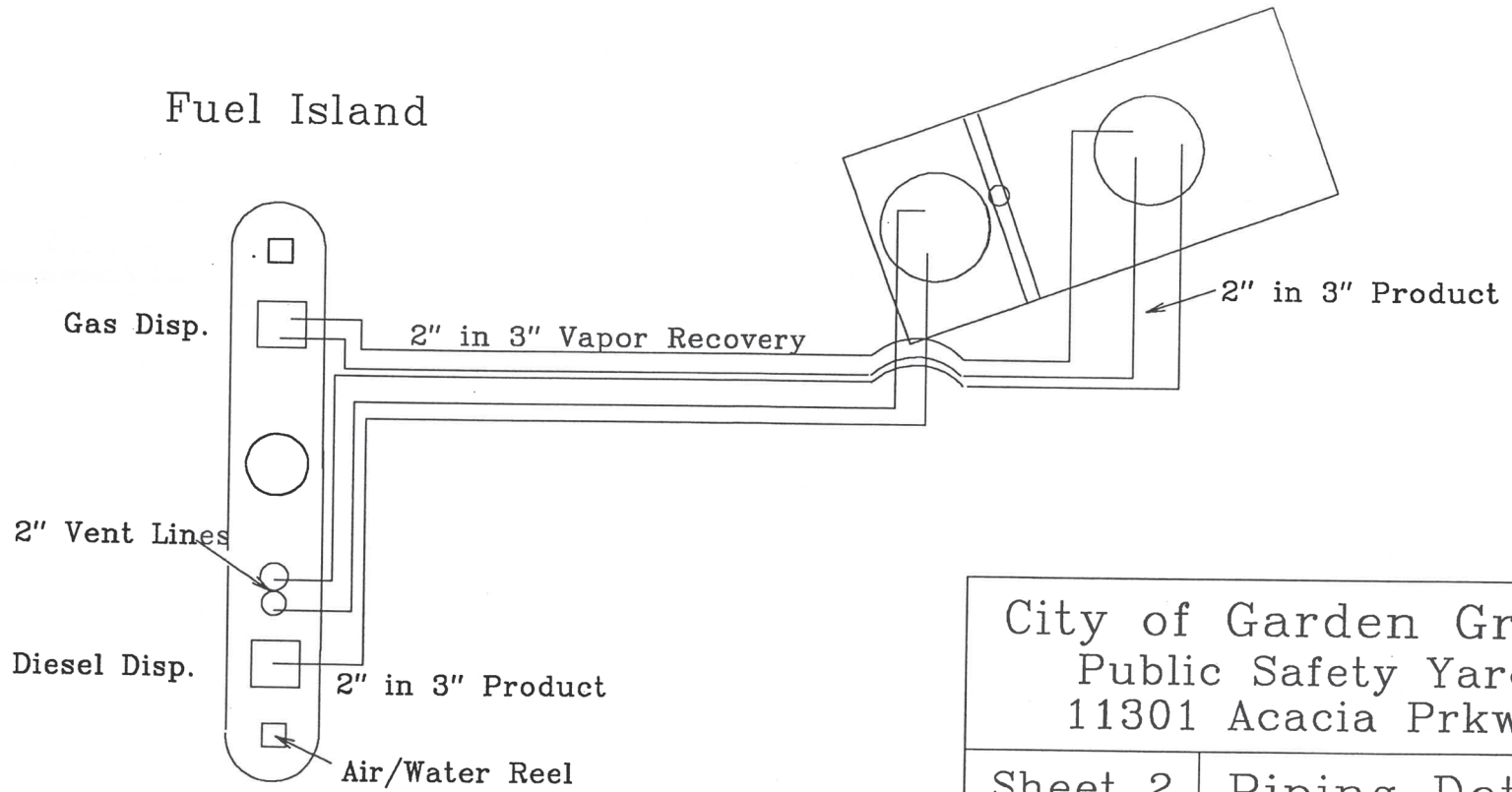

City of Garden Grove
Public Safety Yard
11301 Acacia Prkwy

Sheet 2	Piping Detail

APPROVED

ORANGE COUNTY HEALTH CARE AGENCY
ENVIRONMENTAL HEALTH
HAZARDOUS MATERIALS MANAGEMENT SECTION

ML 4692 92-74
Plan Reviewed By Date Plan #

This approval shall not be construed to permit the violation of any law, nor does it prevent further corrections of errors found on plans. Plans must be resubmitted for approval if any additional changes are made by the applicant.

In addition to this approval, all applicable permits required by the local fire department, building department, and the Air Quality Management District must be obtained.

Underground tank installation, removal and repair inspections are required and must be scheduled 48 hours in advance. Telephone (714) 667-3700.

A copy of these approved plans must be available at the site at all times.

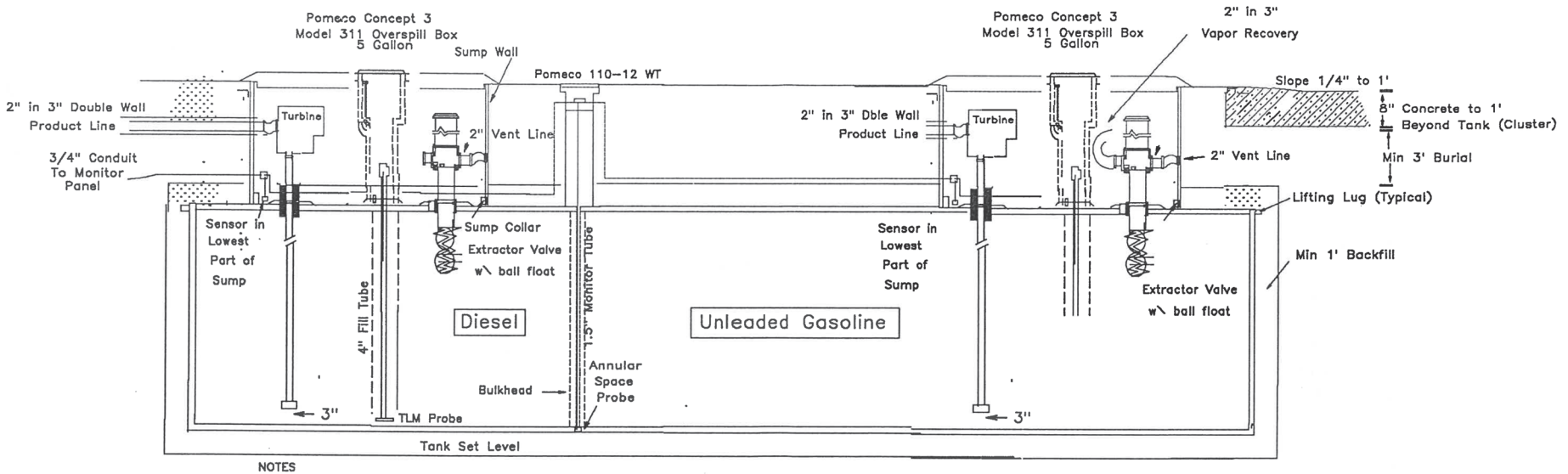

NOTES

1. All piping shall be 100% compatible with fuel in tank and shall slope back to tank 1/4" per ft as applicable.
2. Tank Level Monitor (TLM) will be set to give monthly inventory reconciliation report. More frequent if desired. When filling tank, High Alarm (audio & visual) will activate @90% capacity; High High Alarm (audio & visual) @ 95% capacity.
3. All readily available components which are not methanol compatible for immediate intended service shall be retrofitted to the fuels in the storage system.
4. All terminating joints will be swing joints.
5. Equipment and Materials
   a) All piping: Fiberglass (A.O. Smith Red Thread) with UL label
   b) Monitoring System: EBW Auto–Stik w/ Ronan LS–3 Sensors
   c) Turbine: Red–Jacket #RJP 75S–1 w/ RJ Leak Detector Model XLD
   d) Boxes & Manways: Pomeco – watertight, securable, traffic–rated

City of Garden Grove
City Yard
11301 Acacia Pkwy

12K Dual Compartment

APPROVED

ORANGE COUNTY HEALTH CARE AGENC
ENVIRONMENTAL HEALTH
HAZARDOUS MATERIALS MANAGEMENT SECTI

ML 4.6.92 92.74
Plan Reviewed By Date Plan #

This approval shall not be construed to perm the violation of any law, nor does it preve further corrections of errors found on the plans. Plans must be resubmitted for approv if any additional changes are made by the applicant.

In addition to this approval, all applicab permits required by the local fire departmen building department, and the Air Quali Management District must be obtained

Underground tank installation, removal, a repair inspections are required and must b scheduled 48 hours in advance. Telepho (714) 667-3700.

A copy of these approved plans must b available at the site at all times.

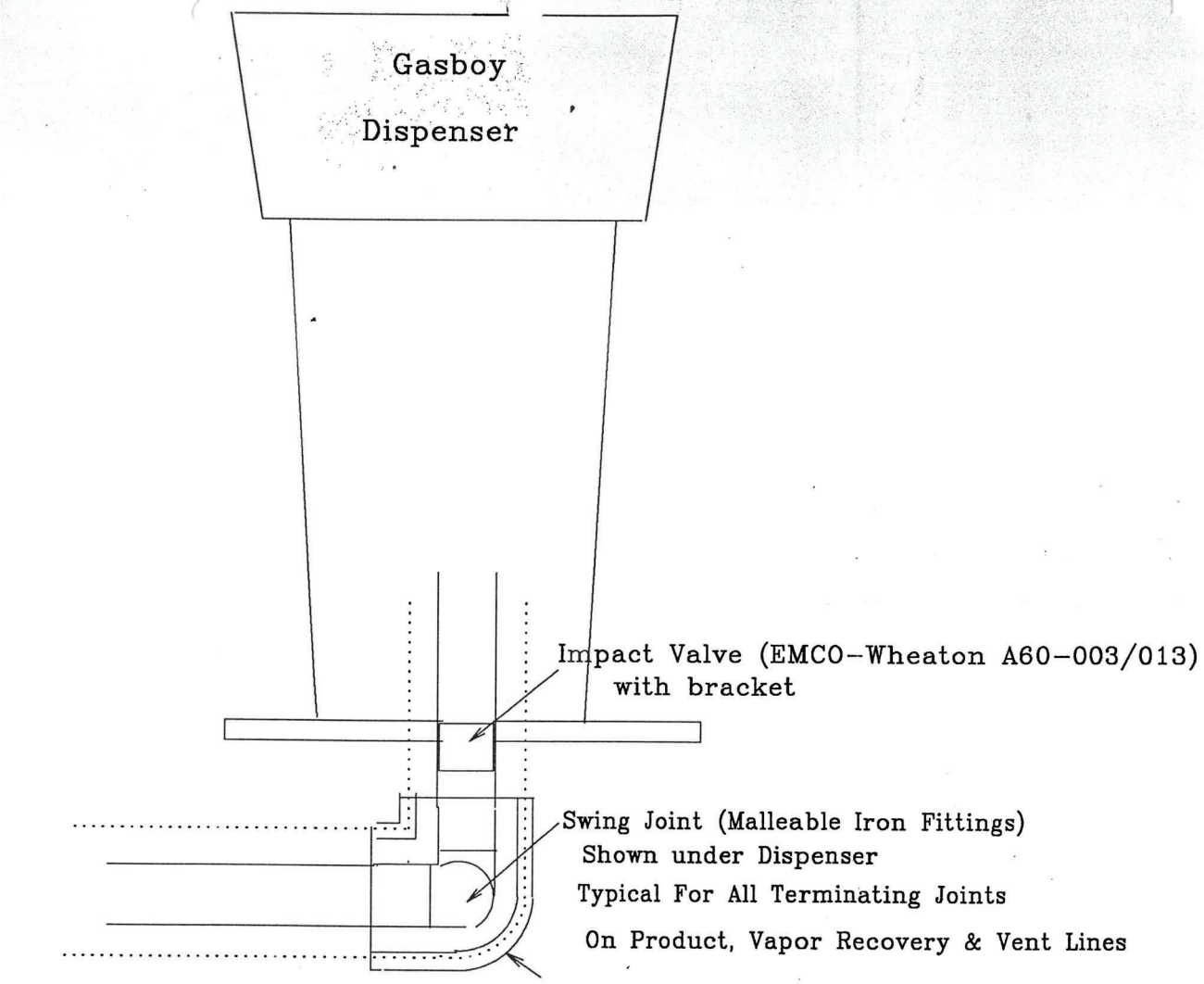

City of Garden Grove
PS Yard
11301 Acacia Pkwy

Sheet 5	Swing Joint – Typical

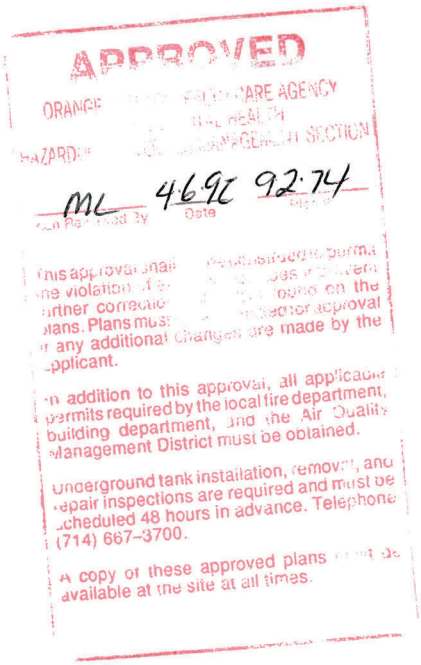

APPROVED

ORANGE [illegible] CARE AGENCY
[illegible] HEALTH
HAZARD[illegible] MANAGEMENT SECTION

ML 4.6.92 92.74
Plan Reviewed By Date Signature

This approval shall [illegible] permit the violation of [illegible] further correction [illegible] found on the plans. Plans must [illegible] for approval if any additional changes are made by the applicant.

In addition to this approval, all applicable permits required by the local fire department, building department, and the Air Quality Management District must be obtained.

Underground tank installation, removal, and repair inspections are required and must be scheduled 48 hours in advance. Telephone (714) 667-3700.

A copy of these approved plans must be available at the site at all times.

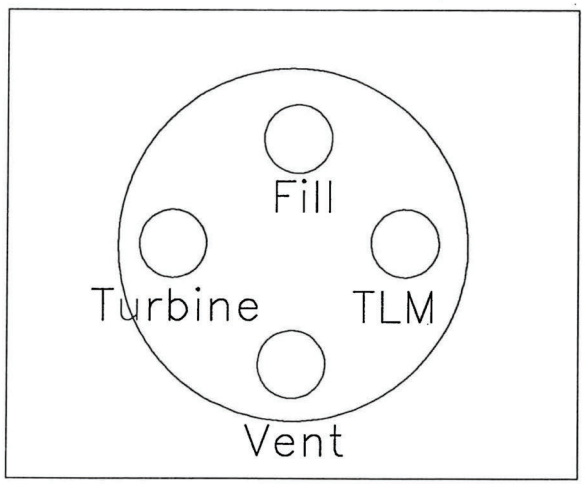

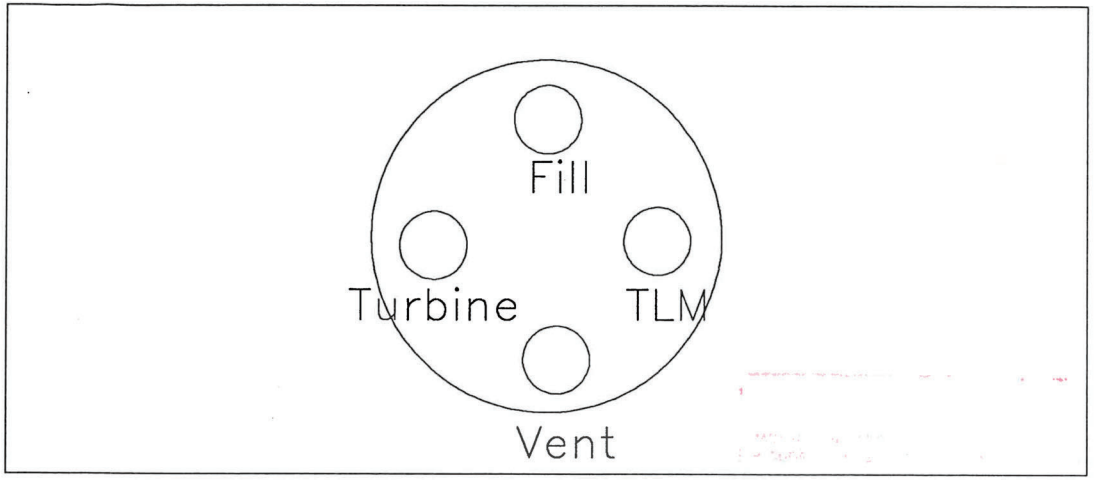

City of Garden Grove
Public Safety Yard
11301 Acacia Prkwy

Sheet 5	Tank Top View


APPROVED
ORANGE
HEALTH CARE AGENCY
PUBLIC HEALTH
HAZARDOUS MATERIALS MANAGEMENT SECTION
ML
Plan Reviewed By
4.6.92
Date
92-74
Plan #
This approval shall not be construed to permit the violation of any law, nor does it prevent further correction of errors found on the plans. Plans must be resubmitted for approval if any additional changes are made by the applicant.
In addition to this approval, all applicable permits required by the local fire department, building department, and the Air Quality Management District must be obtained.
Underground tank installation, removal and repair inspections are required and must be scheduled 48 hours in advance. Tank phone (714) 667-3700.
A copy of these approved plans must be available at the site for review.

8698
#91

PERMIT NO. : 21319
Type :P
Date Issued :11/04/93
Title :INSTALL 6 ROOF DRAINS
Desc :
Location :11301 ACACIA PKWY
Suite :
Parcel number :09015455
Occupancy :
Applicant :ALLTECH ROOF SYSTEMS
1709 RIMAU # 103
CORONA CA 91719

Inspector area:/P

Owner: CITY OF GARDEN GROVE (XX)

Phone Number :9092799077

Rainwater Drain	6	42.00
Issuance	1	15.00
CULTURAL ARTS	1	1.00
GENERAL PLAN	1	2.00

EXPIRED
7/17/00

P PER	42.00
MISC.	2.00
MISC.	1.00
ISS	15.00

O# 338A11-04*93 CHECK 60.00

INSPECTION RECORD

APPROVAL	DATE	INSPECTOR
Soil Piping		
Ground Plumbing		
Rough Plumbing		
Gas Piping		
Gas Vent		
Sewer		
Main Drain		
Vacuum Lines		
Water Heater		
Backwash		
Water Lateral		
FINAL		
Utility Notified		

3223 PERMITS/GENE	2.00
3224 PERMITS/CULT	1.00
3228 PLUMBING PER	42.00
3517 ISSUANCE FEE	15.00

60.00

741-5332

741-5307

If work is not started within 180 days from date of issue or if abandoned for more than 180 days, this permit will be null and void.
A FEE MAY BE CHARGED FOR RE-INSPECTION DUE TO NEGLIGENCE, INCOMPLETE WORK, OR FAILURE TO MAKE CORRECTIONS.

CITY OF GARDEN GROVE
11391 ACACIA PKWY.
GARDEN GROVE, CA 92640
714-741-5310

TEMP. DECLARATION PAGE

PERMIT # ~~21318~~ 21319

TYPE OF PERMIT:

Bldg & Plbg

OWNER-BUILDER DECLARATION

I hereby affirm that I am exempt from the Contractors License Law for the following reason (Sec. 7031.5, Business and Professions Code: Any city or county which requires a permit to construct, alter, improve, demolish, or repair any structure, prior to its issuance, also requires the applicant for such permit to file a signed statement that he or she is licensed pursuant to the provisions of the Contractors License Law (Chapter 9 (commencing with Section 7000) of Division 3 of the Business and Professions Code) or that he or she is exempt therefrom and the basis for the alleged exemption. Any violation of Section 7031.5 by any applicant for a permit subjects the applicant to a civil penalty of not more than five hundred dollars ($500).):

☐ I, as owner of the property, or my employees with wages as their sole compensation, will do the work, and the structure is not intended or offered for sale (Sec. 7044, Business and Professions Code: The Contractors License Law does not apply to an owner of property who builds or improves thereon, and who does such work himself or herself or through his or her own employees, provided that such improvements are not intended or offered for sale. If, however, the building or improvement is sold within one year of completion, the owner-builder will have the burden of proving that he or she did not build or improve for the purpose of sale.).

☐ I, as owner of the property, am exclusively contracting with licensed contractors to construct the project (Sec. 7044, Business and Professions Code: The Contractors License Law does not apply to an owner of property who builds or improves thereon, and who contracts for such projects with a contractor(s) licensed pursuant to the Contractors License Law.).

☐ I am exempt under Sec. _____, B.&P.C. for this reason _____

Date _____ Owner _____

CERTIFICATE OF EXEMPTION FROM WORKERS' COMPENSATION INSURANCE

(This section need not be completed if the permit is for one hundred dollars ($100) or less.)

I certify that in the performance of the work for which this permit is issued, I shall not employ any person in any manner so as to become subject to the Workers' Compensation Laws of California.

Date 11-4-93 Applicant R D Hansen

NOTICE TO APPLICANT: If, after making this Certificate of Exemption, you should become subject to the Workers' Compensation provisions of the Labor Code, you must forthwith comply with such provisions or this permit shall be deemed revoked.

LICENSED CONTRACTORS DECLARATION

I hereby affirm that I am licensed under provisions of Chapter 9 (commencing with Section 7000) of Division 3 of the Business and Professions Code, and my license is in full force and effect.

License Class C39 Lic. No. 645508

Date 11-4-93 Contractor R D Hansen

WORKERS' COMPENSATION DECLARATION

I hereby affirm that I have a certificate of consent to self-insure, or a certificate of Workers' Compensation Insurance, or a certified copy thereof (Sec. 3800, Lab.C.).

Policy No. _____ Company _____

☐ Certified copy is hereby furnished.

☐ Certified copy is filed with the county building inspection department or county _____ department.

Date _____ Applicant _____

HAZMAT/AQMD

1. Will the applicant or future building occupant handle a hazardous material or a mixture containing a hazardous material equal to or greater than the amounts specified in the hazardous materials information guide?

   [ ] Yes [ ] No

2. Will the intended use of the building by the applicant or future building occupant require a permit for construction or modification from the South Coast Air Quality Management District (SCAQMD)? See permitting checklist for guidelines.

   [ ] Yes [ ] No

3. I have read the hazardous material information guide and the SCAQMD permitting checklist. I understand my requirements under the State of California Health and Safety Code, Sections 25505, 25533, and 25534 concerning hazardous material reporting.

   [ ] Yes [ ] No

4. I declare under penalty of perjury that the information above is is true and correct.

Applicant's Signature: _____ Date _____

DEMO/ASBESTOS

Section 19827.5 of the State of California, Health and Safety Code states in part:

"A demolition permit shall not be issued by any city ... as to any building or other structure except upon receipt from the permit applicant of a copy of each written asbestos notification regarding the building that has been required to be submitted to the United States Environmental Protection Agency or to a designated state agency, or both, pursuant to Part 61 of Title 40 of the Code of Federal Regulations, or the successor to that part. The permit may be issued without the applicant submitting a copy of the written notification if the applicant declares that the notification is not applicable to the scheduled demolition project."

As applicant for a demolition permit in the City of Garden Grove, I certify that: I have read the excerpt from Section 19827.5 of the Health and Safety Code provided above; the information I have provided on this form is true and correct; and I further certify the following:

[ ] On the attached _____ pages are copies of all written asbestos notifications regarding the above referenced building that are required to be submitted to the United States Environmental Protection Agency or to a designated state agency, or both, pursuant to Part 61 of Title 40 of the Code of Federal Regulations, or successor to that part.

[ ] I declare that the written asbestos notification is not applicable to the scheduled demolition project.

Applicant's Signature: R D Hansen Date 11-4-93

I certify that I have read this application and state that the above information is correct. I agree to comply with all city and county ordinances and state laws relating to building construction, and hereby authorize representatives of this county to enter upon the above-mentioned property for inspection purposes.

R D Hansen 11-4-93

Signature of Applicant or Agent Date

ISSUED BY: MK

DATE: 11-4-93

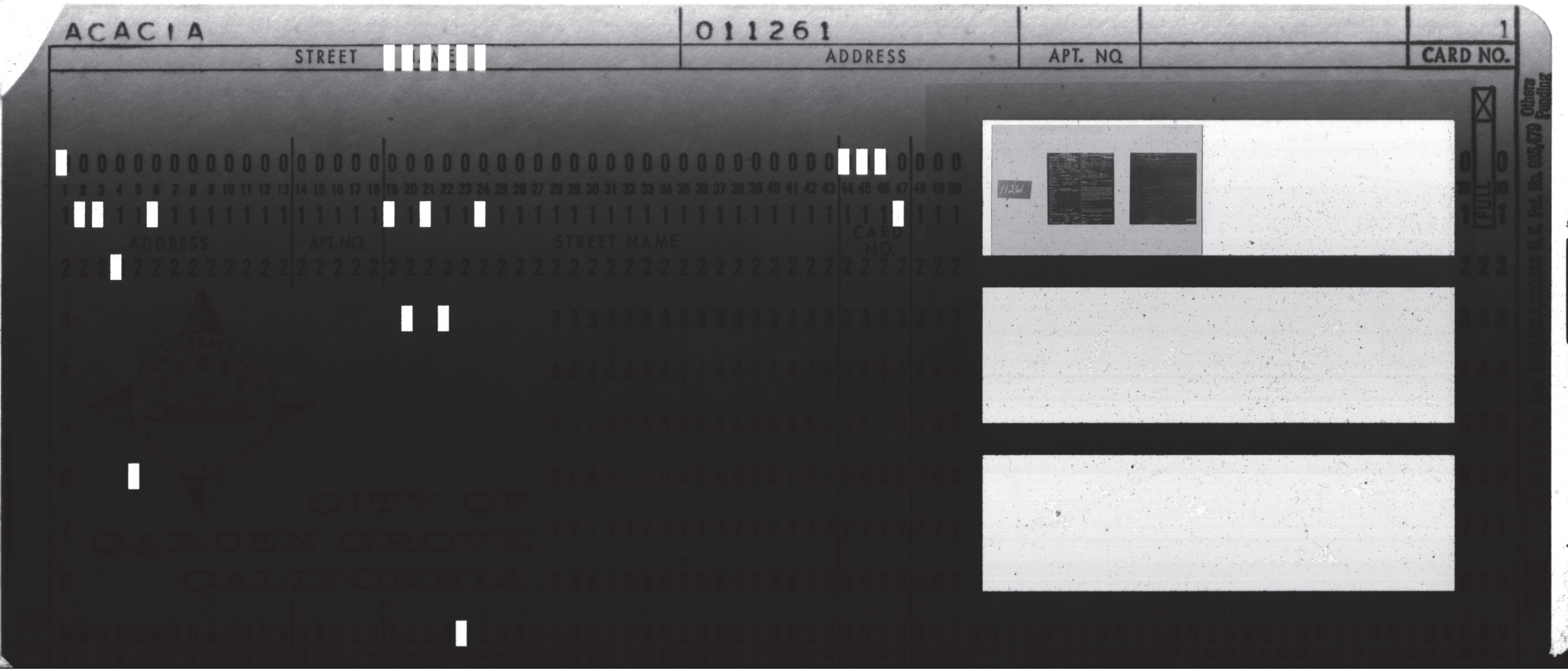
ACACIA
STREET NAME
011261
ADDRESS
APT. NO
1
CARD NO.
11261
ADDRESS
APT.NO.
STREET NAME
CARD NO.
FOLD
Others Pending


1126f

APPLICATION FOR A

BUILDING PERMIT

DEPARTMENT OF BUILDING, GARDEN GROVE, CALIF.

CODE 11530 | INFORMATION PROVIDED BY BLDG. DEPT.

EXTERIOR WALL MATERIAL —
ROOF FRAMING MATERIAL [illegible]
PARTITIONING MATERIAL —
ROOF COVERING MATERIAL Compo
LOT WIDTH — LOT DEPTH —
NO. OF EXISTING BLDGS. ON LOT —
USE ZONE R-1 FIRE ZONE 3 OCCUPANCY I TYPE V
REQ'D SET BACKS FRONT No RIGHT SIDE LEFT SIDE REAR
SITE PLAN NO. — USE PERMIT OR VARIANCE NO. — PARK. SPACES REQ'D. —

Zoning Approved By Sam Date 11-9-64

Remarks:

PUBLIC WORKS

Street Address By

	REQUIRED	PROVIDED
Record of Survey		
R/W Dedication	NOT REQUIRED	
Bonds		
Encroachment Permit		

Remarks

INSPECTION RECORD

APPROVAL	DATE	INSPECTOR
Foundation and Location		
Reinforcing		
Roof Shtg.		
Rough Frame		
Lath or Drywall		
Plas. Brown Ct.		
Other		
Land Use		
Final	2-16-65	[illegible]
Utility Release		

VALUATION NOTE: INCLUDE LABOR, MAT. WIRING, PLUMB., HEAT, ETC. $ 200.00

FEES

Plan Check $ — Building Permit $ 3.00
Bond $ Expiration Date

Permit Authorized By 1 Bldg. Inspector Sam Date 11-9-64

INSTRUCTION: USE TYPEWRITER OR BALL POINT PEN. PRESS FIRMLY. BE SURE ALL COPIES ARE LEGIBLE. NO ERASURES PERMITTED. A DOUBLE FEE WILL BE CHARGED IF WORK IS STARTED BEFORE PERMIT IS ISSUED.

Job Address 11261 ACACIA St Permit 003864 A

Lot No. Tract No. Blk No.

CONTRACTOR California Roofing & Siding STATE LIC. NO. 120182
MAILING ADDRESS 11681 Pickett Lane TEL. NO. 638 2284
☐ ARCH. — STATE LIC. NO.
☐ ENGR.
MAILING ADDRESS — TEL. NO.
OWNER Buell TEL. NO.
MAILING ADDRESS Same

NEW ☐ ADD'N ☐ ALTER. ☐ REPAIR ☒ DEMOLISH ☐

FLOOR AREA (SQ. FT.) 20 SQ NO. OF STORIES 1 NO. OF DWELLING UNITS 1
PRESENT BLDG. USE home PROPOSED BLDG. USE

Validation NOV-9-64 11 010 M*****3.00

DESCRIBE WORK TO BE DONE Recoof

OWNER-BUILDER PERMIT RESTRICTIONS: An owner-builder must reside within the building for which this permit is issued, (accessory buildings excepted). Said building may not contain more than 2 dwelling units. Otherwise, this permit can be issued only to a contractor licensed in the State of California and a business license must be procured from the City of Garden Grove.

WORKMEN'S COMPENSATION INSURANCE REQUIREMENTS: A certificate or duplicate thereof of workmen's compensation insurance must be on file with the City of Garden Grove prior to the issuance of this permit unless: 1. This permit is for less than $100 valuation or, 2. The applicant qualifies as an owner-builder and signs the statement below -

I certify that in the performance of the work for which this permit is issued, I shall not employ any person in any manner so as to become subject to the workmen's compensation laws of California.

SIGNATURE

(or) CERTIFICATE ON FILE

APPLICANT'S CERTIFICATION: I have carefully read and examined the above application and find the same to be true and correct. All provisions of the laws and ordinances of the City of Garden Grove and State of California will be complied with whether specified herein or not.

Signature of Permittee x [illegible] Date 11-9-64 BUS. LIC. NO.
Address

RELOCATION

PRESENT BLDG. ADDRESS
MOVING CONTRACTOR ADDRESS

Work Not started

11-20-64 Not complete

ACACIA	011301			1
STREET	ADDRESS	APT. NO.		CARD NO.

BUILDING PERMIT

DEVELOPMENT SERVICES DEPT., GARDEN GROVE 638-6771

FIRE ZONE 3 | OCCUPANCY F-2 | TYPE VN | OCC. LOAD

USE ZONE C-C-P | PARK SPACES REQUIRED

	FRONT	LEFT	RIGHT	REAR
EAVE PROJ.				
SETBACKS	SEE PLOT PLAN			

PLANNING ACTION

Land Use Approved By ELM Date 4-24-72

FEES AND BONDS

	AMOUNT	REQ'D	PROVIDED
PARCEL MAP			
R/W DEDICATION			
STREET BOND	NOT		
WATER BOND			
WATER ASSMT. FEE			
FIRE HYDRANT FEE		REQ'D.	
PARKWAY TREE FEE			
PARK & REC. FEE(DIST.)			
DRAIN ASSMT. FEE(DIST.)			

Remarks: PLANS

INSPECTION RECORD

APPROVAL	DATE	INSPECTOR
Foundation and Location	5/3/72	ELM
Reinforcing		
Roof Shtg.		
Rough Frame	6/30/72	ELM
Lath or Drywall		
Plas. Brown Ct.		
Parking		
Landscaping		
Land Use Cond.		
Final	8/15/72	ELM
Utility Release		

VALUATION NOTE: INCLUDE LABOR, MAT. WIRING, PLUMB., HEAT., ETC. $30,000.00

FEES

Plan Check $ NONE | Building Permit $101.50

Permit Authorized By ELM | Date 4-24-72

1 ORIGINAL

INSTRUCTION: FILL IN AREA WITHIN HEAVY LINES USE TYPEWRITER OR BALL POINT PEN. PRESS FIRMLY. BE SURE ALL COPIES ARE LEGIBLE. NO ERASURES PERMITTED. A DOUBLE FEE WILL BE CHARGED IF WORK IS STARTED BEFORE PERMIT IS ISSUED.

Job Address 11301 ACACIA PARKWAY GARDEN GROVE | Permit No. 052267

Lot No. | Tract No. | Blk. No.

Owner CITY OF GARDEN GROVE | Tel. No.

Mailing Address | City | Zip No.

☐ Arch. ☐ Engr. | State Lic. No. | Tel. No.

Mailing Address | City | Zip No.

Contractor ROBERT HASSETT | Lic. No. 140539 | Tel. No. 355-8434

Mailing Address 1826 ANITA CREST | City ANAHEIM, CA | Zip No. 92806

PRESENT BLDG. USE | PROPOSED BLDG. USE PUBLIC SAFETY BLDG

Validation APR 24-72 11 143 M ***101.50

DESCRIBE WORK TO BE DONE P.S. SERVICE BLDG

NEW ☒ ADD'N ☐ ALTER. ☐ REPAIR ☐ DEMOLISH ☐

FLOOR AREA (SQ. FT.) 2,850 | NO. OF STORIES 1 | NO. OF DWELLING UNITS

I certify that I have read this application and state that the above information is correct. I agree to comply to all City Ordinances and State laws relating to building construction. I certify that in the performance of the above work I shall not employ any person in violation of the Labor Code of California relating to Workman's Compensation Insurance. I further agree to hold the City of Garden Grove free and harmless from any liability arising out of injury or bodily damage resulting from work performed relevant to this permit.

CONTRACTORS SIGN BELOW

I certify that I am a licensed contractor and that my license is in full force and effect.

R. T. Hassett Contractor By Authorized Agent 4/24/72 Date

OWNER-BUILDER SIGN BELOW

I certify that I am exempt from the provisions of Ch. 9, Div. 3, B and P. Code (Contractor's License Law) because (check one):

☐ I am the owner of the above property and will personally perform the above work.

☐ I am th owner of the above property and I will contract to have all of the above work performed by licensed contractors.

☐ I am the owner of the above property and will employ persons to perform the above work with wages as their sole compensation. I will furnish insurance for my employees as required by the Labor Code of California.

Owner's Signature By Authorized Agent Date

If work is not started within 60 days from date of issue or if abandoned for more than 120 days, this permit will be null and void.

RELOCATION

PRESENT BLDG. ADDRESS

MOVING CONTRACTOR ADDRESS

BUILDING PERMIT

DEPARTMENT OF BUILDING & SAFETY, GARDEN GROVE PH. 537-4200

FIRE ZONE 3 OCCUPANCY F-2 TYPE IV-1 hr OCC. LOAD

REMARKS Plans

PLANNING

USE ZONE CCP

SETBACKS	FRONT	LEFT	RIGHT	REAR
EAVE PROJ.				

PLANNING ACTION PARK. SPACES REQUIRED

Zoning Approved By E.L.M. Date 11-23-70

Remarks:

PUBLIC WORKS

	Amount	Req'd	Provided
Parcel Map			
R/W Dedication			
Bonds	NOT		
Street Bond		Req'd.	
Water Bond			
Water Assmt. Fee			
Fire Hydrant F.F. Fee			
Parkway Tree Fee			
Landscape Bond			

Remarks

INSPECTION RECORD

APPROVAL	DATE	INSPECTOR
Foundation and Location SEE BACK		
Reinforcing		
Roof Shtg.		
Rough Frame		
Lath or Drywall		
Plas. Brown Ct.		
Other		
Final	5-12	
Utility Release		

VALUATION NOTE: INCLUDE LABOR, MAT. WIRING, PLUMB., HEAT., ETC. $~~559,400.00~~ 994,911.00

FEES No FEES

Plan Check	$ ~~343.25~~	Building Permit	$~~696.50~~
Bond	$	Expiration Date	

Permit Authorized By 1 Bldg. Inspector E.L.M. Date 11-23-70

INSTRUCTION: FILL IN AREA WITHIN HEAVY LINES USE TYPEWRITER OR BALL POINT PEN. PRESS FIRMLY. BE SURE ALL COPIES ARE LEGIBLE. NO ERASURES PERMITTED. A DOUBLE FEE WILL BE CHARGED IF WORK IS STARTED BEFORE PERMIT IS ISSUED.

Job Address 11301 Acacia St. Permit No. 042621 A

Lot No. 19 Tract No. 431

Owner City of Garden Grove Tel. No.

Mailing Address City Zip No.

☒ Arch. MARION J. VARNER ☐ Engr. State Lic. No. Tel. No.

Mailing Address City Zip No.

Contractor 1ST. ASSURANCE CONST. Lic. No. Tel. No.

Mailing Address City Zip No.

PRESENT BLDG. USE PROPOSED BLDG. USE

Validation 11-23-70 11 037

DESCRIBE WORK TO BE DONE Public Safety Bldg.

NEW ☒ ADD'N ☐ ALTER. ☐ REPAIR ☐ DEMOLISH ☐

FLOOR AREA (SQ. FT.) 34,538 NO. OF STORIES 3 NO. OF DWELLING UNITS 0

I certify that I have read this application and state that the above information is correct. I agree to comply to all City Ordinances and State laws relating to building construction. I certify that in the performance of the above work I shall not employ any person in violation of the Labor Code of California relating to Workman's Compensation Insurance. I further agree to hold the City of Garden Grove free and harmless from any liability arising out of injury or bodily damage resulting from work performed relevant to this permit.

CONTRACTORS SIGN BELOW

I certify that I am a licensed contractor and that my license is in full force and effect.

Contractor By Authorized Agent Date

OWNER-BUILDER SIGN BELOW

I certify that I am exempt from the provisions of Ch. 9, Div. 3, B and P. Code (Contractor's License Law) because (check one):

☐ I am the owner of the above property and will personally perform the above work.

☐ I am the owner of the above property and I will contract to have all of the above work performed by licensed contractors.

☐ I am the owner of the above property and will employ persons to perform the above work with wages as their sole compensation. I will furnish insurance for my employees as required by the Labor Code of California

Owner's Signature By Authorized Agent Date

If work is not started within 60 days from date of issue or if abandoned for more than 120 days, this permit will be null and void.

RELOCATION

PRESENT BLDG. ADDRESS

MOVING CONTRACTOR ADDRESS

INSPECTOR'S NOTES

Date

12-8-70 (1) No compaction report on file with Cal Bldg Dept.

(2) Center line piers from 1st Col. East of (C) line to 1st col beyond E line.

(3) 4 - (EE/SC) per between F and G line.

(4) Soil trench will require compaction test. Does not get.

[illegible]

12-16-70 Center line between E & F

(1) 4 piers (EE/SC)

Apparatus Rm. Center pier (E/SC)

12-28-70 Footing [illegible] of [illegible]

Apparatus [illegible] [illegible] + (3/SC)

12-28-70 Footing East of Apparatus Rm. and 36' North 28' [illegible] [illegible] [illegible] [illegible] [illegible]

1-4-71 Starting [illegible] South [illegible] [illegible] South [illegible] and [illegible] 26' North of South wall

3 piers East of Apparatus Rm. 3' x 8' (4-5/SC)

3 piers East of Apparatus Rm. 18' x 12

[illegible]

BUILDING SECTION

BUILDING PERMIT

DEPARTMENT OF BUILDING & SAFETY, GARDEN GROVE PH. 537-4200

FIRE ZONE 3 OCCUPANCY F-2 TYPE IV- OCC. LOAD

REMARKS Plans

PLANNING

USE ZONE CCP | SETBACKS | FRONT | LEFT | RIGHT | REAR | EAVE PROJ.

PLANNING ACTION PARK. SPACES REQUIRED

Zoning Approved By E.L.M. Date 11-23-70

Remarks:

PUBLIC WORKS

	Amount	Req'd	Provided
Parcel Map			
R.W. Dedication			
Bonds			
Street Bond		NOT REQ'D.	
Water Bond			
Water Assmt. Fee			
Fire Hydrant F.F. Fee			
Parkway Tree Fee			
Landscape Bond			

Remarks

INSPECTION RECORD

APPROVAL	DATE	INSPECTOR
Foundation and Location		
Reinforcing		
Roof Shtg.		
Rough Frame		
Lath or Drywall		
Plas. Brown Ct		
Other		
Final		
Utility Release		

VALUATION NOTE INCLUDE LABOR, MAT WIRING, PLUMB., HEAT., ETC $55,000.00

FEES No FEES

Plan Check	$ ~~82.50~~	Building Permit	$ ~~165.00~~
Bond	$	Expiration Date	

Permit Authorized By E.L.M. Date 11-23-70

Bldg. Inspector

INSTRUCTION: FILL IN AREA WITHIN HEAVY LINES
USE TYPEWRITER OR BALL POINT PEN. PRESS FIRMLY. BE SURE ALL COPIES ARE LEGIBLE. NO ERASURES PERMITTED. A DOUBLE FEE WILL BE CHARGED IF WORK IS STARTED BEFORE PERMIT IS ISSUED.

Job Address 11301 Acacia St. | Permit No.

Lot No. 19 Tract No. 431

Owner City of Garden Grove | Tel. No.

Mailing Address | City | Zip No.

☒ Arch. MARION J. VARNER | State Lic. No.
☐ Engr. | Tel. No.

Mailing Address | City | Zip No.

Contractor 1ST. ASSURANCE CONST. | Lic. No. | Tel. No.

Mailing Address | City | Zip No.

PRESENT BLDG. USE | PROPOSED BLDG. USE

Validation 11-23-70 11 036 M*****

DESCRIBE WORK TO BE DONE Service Bldg.

NEW ☒ ADD'N ☐ ALTER. ☐ REPAIR ☐ DEMOLISH ☐

FLOOR AREA (SQ. FT.) 5,900 | NO. OF STORIES 1 | NO. OF DWELLING UNITS 0

I certify that I have read this application and state that the above information is correct. I agree to comply to all City Ordinances and State laws relating to building construction. I certify that in the performance of the above work I shall not employ any person in violation of the Labor Code of California relating to Workman's Compensation Insurance. I further agree to hold the City of Garden Grove free and harmless from any liability arising out of injury or bodily damage resulting from work performed relevant to this permit.

CONTRACTORS SIGN BELOW

I certify that I am a licensed contractor and that my license is in full force and effect.

Contractor By Authorized Agent Date

OWNER-BUILDER SIGN BELOW

I certify that I am exempt from the provisions of Ch. 9, Div. 3 B and P. Code (Contractor's License Law) because (check one):

☐ I am the owner of the above property and will personally perform the above work.

☐ I am the owner of the above property and I will contract to have all of the above work performed by licensed contractors.

☐ I am the owner of the above property and will employ persons to perform the above work with wages as their sole compensation. I will furnish insurance for my employees as required by the Labor Code of California.

Owner's Signature By Authorized Agent Date

If work is not started within 60 days from date of issue or if abandoned for more than 120 days this permit will be null and void.

RELOCATION

PRESENT BLDG. ADDRESS

MOVING CONTRACTOR ADDRESS

E'TW 11-53-10

INSPECTOR'S NOTES

Date	
	Footings
1-7-71	Ext start [illegible] Rm 57 [illegible]
	[illegible] Rm 81 [illegible]
1-14-71	Ext start Rm 61 [illegible] Rm 101
	Rm 111 & ~~Rm~~ Stair 97 [illegible]
1-19-71	Footings Rms North wall 39-41
	60-67-66-68-59-70-63-69
	2 Piers North of Elevator
	3 Piers Rm 86 87
	Elevator walls and base
	[illegible]
1-25-71	1st - 15' South Floor [illegible]
1-27-71	North 15' (E.W.) Floor West Section 50'
	Poured without inspection [illegible]
	Notified Dave Nobley [illegible] crack
	at Apparatus [illegible]
1-28-71	Center [illegible]
2-1-71	West Foot (3/4) North & South
	3.5' Return East at North [illegible]
	[illegible]

BUILDING PERMIT

BUILDING PERMIT

DEPARTMENT OF BUILDING & SAFETY, GARDEN GROVE PH. 537-4200

FIRE ZONE 3 | OCCUPANCY F-2 | TYPE ~~Indstr.~~ | OCC. LOAD

REMARKS Plans

PLANNING

USE ZONE CCP | SETBACKS | FRONT | LEFT | RIGHT | REAR | EAVE PROJ.

PLANNING ACTION | PARK. SPACES REQUIRED

Zoning Approved By E.L.M Date 11-23-70

Remarks:

PUBLIC WORKS

	Amount	Req'd	Provided
Parcel Map			
R.W. Dedication			
Bonds			
Street Bond	Not		
Water Bond		Req'd.	
Water Assmt. Fee			
Fire Hydrant F.F. Fee			
Parkway Tree Fee			
Landscape Bond			

Remarks

INSPECTION RECORD

APPROVAL	DATE	INSPECTOR
Foundation and Location		
Reinforcing		
Roof Shtg		
Rough Frame		
Lath or Drywall		
Plas. Brown Ct.		
Other		
Final	5-7	Appr
Utility Release		

VALUATION NOTE INCLUDE LABOR, MAT WIRING PLUMB HEAT ETC $3,000.00

FEES No Fees

Plan Check	$ ~~11.50~~	Building Permit	$ ~~23.00~~
Bond	$	Expiration Date	

Permit Authorized By E.L.M. Date 11-23-70

Bldg. Inspector

INSTRUCTION: FILL IN AREA WITHIN HEAVY LINES
USE TYPEWRITER OR BALL POINT PEN. PRESS FIRMLY. BE SURE ALL COPIES ARE LEGIBLE. NO ERASURES PERMITTED. A DOUBLE FEE WILL BE CHARGED IF WORK IS STARTED BEFORE PERMIT IS ISSUED.

Job Address 11301 Acacia St. | Permit No.

Lot No. 19 | Tract No. 431

Owner City of Garden Grove | Tel. No.

Mailing Address | City | Zip No.

☒ Arch. MARION J. VARNER ☐ Engr. | State Lic. No. | Tel. No.

Mailing Address | City | Zip No.

Contractor I.S.I. ASSURANCE CONST. | Lic. No. | Tel. No.

Mailing Address | City | Zip No.

PRESENT BLDG. USE | PROPOSED BLDG. USE

Validation 11-23-70 11 035 [illegible]

DESCRIBE WORK TO BE DONE Block Wall and Trash Enc.

NEW ☒ ADD'N ☐ ALTER. ☐ REPAIR ☐ DEMOLISH ☐

FLOOR AREA (SQ. FT.) 464 L.F. | NO. OF STORIES | NO. OF DWELLING UNITS

I certify that I have read this application and state that the above information is correct. I agree to comply to all City Ordinances and State laws relating to building construction. I certify that in the performance of the above work I shall not employ any person in violation of the Labor Code of California relating to Workman's Compensation Insurance. I further agree to hold the City of Garden Grove free and harmless from any liability arising out of injury or bodily damage resulting from work performed relevant to this permit.

CONTRACTORS SIGN BELOW

I certify that I am a licensed contractor and that my license is in full force and effect.

Contractor | By Authorized Agent | Date

OWNER-BUILDER SIGN BELOW

I certify that I am exempt from the provisions of Ch. 9, Div. 3 B and P Code (Contractor's License Law) because (check one):

☐ I am the owner of the above property and will personally perform the above work.

☐ I am the owner of the above property and I will contract to have all of the above work performed by licensed contractors.

☐ I am the owner of the above property and will employ persons to perform the above work with wages as their sole compensation. I will furnish insurance for my employees as required by the Labor Code of California.

Owner's Signature | By Authorized Agent | Date

If work is not started within 60 days from date of issue or if abandoned for more than 120 days, this permit will be null and void.

RELOCATION

PRESENT BLDG. ADDRESS

MOVING CONTRACTOR | ADDRESS

INSPECTOR'S NOTES

Date	
2-2-71	Spiers @ Portic. - 3 Mortar Test. N.E. Corner Bldg
2-3-71	Mortar Tests - [illegible]
2-4-71	Mortar Test - [illegible]
	Remove 1st Day + Masonry work
	and sand blast footing. Due
	to low mortar test 2-3-7 day
	per Neal [illegible] from Twining Lab.
2-18-71	East fence footing and
	North return 35' + - [illegible]
4-22-71	Flr. Panels not as per approve plan
	but ~~[illegible]~~ has been approved by ELNG
	for a mini. [illegible] bearing instead
	of 2½" bearing [illegible]
5-17-71	Repair of panel approx. [illegible]
	Scalfield not [illegible] Mac Intosh
	Eiging [illegible] approve detail
6-2-71	South [illegible] of 2nd [illegible]

BUILDING DEBRIS

PLUMBING PERMIT

CITY OF
GARDEN GROVE

537-4200

PERMIT FEES

No.	TYPE OF FIXTURE OR ITEM	EACH	$ FEE
1	Water Closet (Toilet)	$1.50	1 50
	Bath Tub	1.50	
	Shower	1.50	
1	Lavatory (Wash Basin)	1.50	1 50
	Kitchen Sink	1.50	
	Garbage Disposal	1.50	
	Laundry Tub or Tray	1.50	
1	Water Heater Elect	1.50	1 50
1	Slop Sink	1.50	
	Floor Sink	1.50	
	Floor Drain	1.50	
	Dish Washer	1.50	
	Drinking Fountain	1.50	
	Urinal	1.50	
1	Gas System — Outlets 1	1.50	1 50
	House Sewer	5.00	
	Lawn Sprinklers (Single Dwelling Only)	2.00	
	Swimming Pool Piping	1.50	
	Sand Traps	1.50	
	Automatic Washing Mach.	1.50	
	Water Softeners	1.50	
	Backwash — Trap	1.50	
	Water Lateral	1.50	
	Backflow Protective Devices	2.00	
	Issuance of Permit		2 00
	TOTAL FEE		$ 8 00

Permit Authorized By JL J Date 4-25-72

1. INSPECTOR

INSTRUCTION: USE TYPEWRITER OR BALL POINT PEN, PRESS FIRMLY, BE SURE ALL COPIES ARE LEGIBLE, NO ERASURES PERMITTED. A DOUBLE FEE WILL BE CHARGED IF WORK IS STARTED BEFORE PERMIT IS ISSUED.

For Applicant to Fill In

Permit No. 052316 A

Job Address 11301 Acacia

Lot No. Tract No. Blk. No.

Owner City Garden Grove

Owner's Address Hampton Hill

Plumbing Contractor Miles Plumbing Co

Contractor's Address 1500 S Long Beach Blvd

Phone 638-0338 City Lic. No. C 36 122118

Use of Bldg.

New Bldg. ☑ Old Bldg. ☐

Validation APR 25-72 11 071 M *****8.00

I hereby acknowledge that I have read this application and state that the above is correct and agree to comply with all ordinances and State laws regulating plumbing.

I hereby certify that I am properly registered with and/or licensed as required by the City of Garden Grove and/or State of California, or that I am the legal owner of the above described property, and I certify that in the performance of the work for which this permit is issued I shall not employ any person in violation of the workmen's compensation laws of the State of California.

Signature of Permittee Alex Clyde Date 4-25-72

Address

APPROVALS	DATE	INSPECTOR
SOIL PIPING	4 26 72	CG
GROUND PLUMBING		
ROUGH PLUMBING	5-2-72	
GAS PIPING		
GAS VENT		
SEPTIC TANK or Cesspool		
SEWER		
GAS TEST		
MAIN DRAIN AND VACUUM LINES		
WATER HEATER		
BACKWASH		
WATER LATERAL		
FINAL	5-12-72	
UTILITY CO. NOTIFIED		

Bldg. Permit #

ELECTRICAL PERMIT

DEPARTMENT OF DEVELOPMENT SERVICES

GARDEN GROVE, CALIFORNIA PHONE: 537-4200

INSTRUCTION: USE TYPEWRITER OR BALL POINT PEN, PRESS FIRMLY. BE SURE ALL COPIES ARE LEGIBLE. NO ERASURES PERMITTED. **A DOUBLE FEE WILL BE CHARGED IF WORK IS STARTED BEFORE PERMIT IS ISSUED.**

JOB ADDRESS: 11301 ACACIA PARKWAY | ELECTRIC PERMIT NO.: 052410 A

OWNER: CITY OF G.G. | PHONE:

OWNER'S ADDRESS: | CITY:

NEW BUILDING OR ADDITION - AREA	EXISTING BUILDING REMODEL AREA	OCCUPANCY GROUP	USE OF BUILDING AND OR NUMBER OF UNITS
PUBLIC SAFETY			SERVICE BLDG.

ELECTRICAL CONTRACTOR: SECO ELECTRIC CO. INC. | PHONE: 334-7514

ADDRESS: 342 S. IRWINDALE, AZUSA | CITY: | STATE LICENSE NO.:

VALIDATION: APR 28-72 11 008 M ***23.50

I HAVE CAREFULLY READ THE ABOVE APPLICATION AND KNOW THE SAME TO BE TRUE AND CORRECT. ALL PROVISIONS OF STATE AND LOCAL LAWS COVERING THIS TYPE OF CONSTRUCTION WILL BE COMPLIED WITH WHETHER SPECIFIED HEREIN OR NOT. NO PERSON SHALL BE EMPLOYED IN VIOLATION OF THE LABOR CODE OF THE STATE OF CALIFORNIA.

SIGNATURE OF PERMITTEE: X [signature] DATE: 4-28-72

LOT NO.	TRACT NO.			
IF NOT LISTED BELOW SEE CODE	NUMBER	EACH	FEE	
Residential (I & H) sq. ft.		.01		
Garage, Resid. (J) sq. ft.		.005		
Service, Single Phase		$1.00		
Service, Three Phase		1.00		
Meters, Single Phase		1.00		
Meters, Three Phase		1.00		
Pole, Power, Light, etc.		2.00		
Sub-Panels 1 ϕ	1	1.00	1	00
Sub-Panels 3 ϕ	1	1.00	1	00
Outlets 1st 20	20	.20	4	00
Outlets Over 20	35	.10	3	50
Fixtures 1st 20	20	.20	4	00
Fixtures Over 20	20	.10	2	00
Fixtures, MERC., QUARTZ, ETC.		1.00		
Heater		1.00		
Washer		1.00		
Dryer		1.00		
Hot Water Heaters	1	1.00	1	00
Dishwasher		1.00		
Domestic Range or Oven		1.00		
Motors Not Over 1 HP EXH. FANS	2	1.00	2	00
Motors Over 1 Not Over 3 HP		1.50		
AIR COND.	1	2.00	2	00
COM. TERM. BOX	1	1.00	1	00
Time Clock		1.00		
Sign, 1 Tran. or 1 Ballast		2.00		
Each Additional Tran. or Ballast		1.00		
Sign Hookup		1.00		
ISSUANCE OF PERMIT			2	00
TOTAL FEE			23	50

BRANCH CIRCUIT PANEL: CIRCUITRY

CIR NO	BRKR SIZE	WIRE SIZE	NOMENCLATURE	NO. OF OUTLET	WATTS L1	WATTS L2	WATTS L3
1							
2							
3							
4							
5							
6							

INSPECTION RECORD

APPROVAL	DATE	INSP.
Underground	5-2-72 5-5-72	5-10-72
Conduit	5-4-72	
Wiring	5-4-72	
Heater		
Fixtures	5-7-72	
Service	5-4-72	
FINAL	5-4-72	
Utility Notified		

SINGLE PHASE SERVICE SIZE ☐ UG ☐ OH

_____ AMPS _____ WIRE _____ RIG CONDUIT

THREE PHASE SERVICE SIZE ☐ 3 WIRE ☐ 4 WIRE ☐ UG ☐ OH

_____ AMPS _____ WIRE _____ RIG. CONDUIT

INSPECTOR | PERMIT AUTHORIZED BY: [signature] | DATE: 4-28-72

BUILDING PERMIT NO: 52267A | SIGN PERMIT NO.: | VENT. HEAT. AIR COND. PERMIT NO.:

EL-101-71

PLUMBING PERMIT

CITY OF
GARDEN GROVE 537-4200

PERMIT FEES

No.	TYPE OF FIXTURE OR ITEM	EACH	$	FEE
	Water Closet (Toilet)	$1.50		
	Bath Tub	1.50		
	Shower	1.50		
	Lavatory (Wash Basin)	1.50		
	Kitchen Sink	1.50		
	Garbage Disposal	1.50		
	Laundry Tub or Tray	1.50		
	Water Heater	1.50		
	Slop Sink	1.50		
	Floor Sink	1.50		
	Floor Drain	1.50		
	Dish Washer	1.50		
	Drinking Fountain	1.50		
	Urinal	1.50		
	Gas System — Outlets	1.50		
	House Sewer	5.00		
✓	Lawn Sprinklers (Single Dwelling Only)	2.00		
	Swimming Pool Piping	1.50		
	Sand Traps	1.50		
	Automatic Washing Mach.	1.50		
	Water Softeners	1.50		
	Backwash -- Trap	1.50		
	Water Lateral	1.50		
X 1	Backflow Protective Devices	2.00	2	00
	Issuance of Permit		2	00
	TOTAL FEE	$	4	00

Permit Authorized By ECM Date 1-10-72

1. INSPECTOR

INSTRUCTION: USE TYPEWRITER OR BALL POINT PEN, PRESS FIRMLY, BE SURE ALL COPIES ARE LEGIBLE, NO ERASURES PERMITTED. A DOUBLE FEE WILL BE CHARGED IF WORK IS STARTED BEFORE PERMIT IS ISSUED.

For Applicant to Fill In

Permit No. 049567 A

Job Address 11301 Accra

Lot No. Tract No. Blk. No.

Owner Public Safety Building

Owner's Address

Plumbing Contractor Superior Landscape Co

Contractor's Address 613 So Gaymont St.

Phone 827-1995 City Lic. No.

Use of Bldg. LAWN SPRINKLERS

New Bldg. ☒ Old Bldg. ☐

Validation JAN 10-72 11 321 M*****4.00

I hereby acknowledge that I have read this application and state that the above is correct and agree to comply with all ordinances and State laws regulating plumbing.

I hereby certify that I am properly registered with and/or licensed as required by the City of Garden Grove and/or State of California, or that I am the legal owner of the above described property, and I certify that in the performance of the work for which this permit is issued I shall not employ any person in violation of the workmen's compensation laws of the State of California.

Signature of Permittee [signature] Date 1-10-71

Address 613 South Gaymont St Anh.

APPROVALS	DATE	INSPECTOR
SOIL PIPING		
GROUND PLUMBING		
ROUGH PLUMBING		
GAS PIPING		
GAS VENT		
SEPTIC TANK or Cesspool		
SEWER		
GAS TEST		
MAIN DRAIN AND VACUUM LINES		
WATER HEATER		
BACKWASH		
WATER LATERAL		
FINAL		
UTILITY CO. NOTIFIED		

Bldg. Permit # _____

HEATING, VENTILATING, REFRIGERATION & AIR CONDITIONING PERMIT

DEPARTMENT OF BUILDING
HARRY N. PEIRCE - DIRECTOR
537-4200

CITY OF
GARDEN GROVE

PERMIT FEES

NUMBER	TYPE OF FIXTURE OR ITEM	EACH	FEE
	FURNACE UP TO 100,000 BTU's	$4.00	
	FURNACE OVER 100,000 BTU's	5.00	
	FLOOR FURNACE, WALL OR SUSPENDED HEATER	4.00	
	VENT NOT INCL. IN APPLIANCE	2.00	
	REPAIR, ALTERATION OR ADDITIONS TO HEATING SYSTEM, REFRIG., ETC.	4.00	
1	GAS SYSTEM	1.50	1.50
	AIR HANDLING UNIT OVER 10,000 CU. FT. PER MIN.	5.00	
	EVAPORATIVE COOLER	3.00	
1	SINGLE DUCT FAN VENT	2.00	2.00
	MULTIPLE DUCT FAN VENT	3.00	
	KITCHEN HOOD (RESIDENTIAL)	3.00	
	KITCHEN HOOD (COMMERCIAL)	10.00	
1	BOILER OR COMPRESSOR 3 H.P. OR LESS	4.00	4.00
	BOILER OR COMPRESSOR 4 H.P. TO & INCL. 15 H.P.	7.50	
	BOILER OR COMPRESSOR 16 H.P. TO & INCL. 30 H.P.	10.00	
	BOILER OR COMPRESSOR 31 H.P. TO & INCL. 50 H.P.	15.00	
	BOILER OR COMPRESSOR OVER 50 H.P.	25.00	
ISSUANCE OF PERMIT			2 00
TOTAL FEE	No FEE	$	~~9.50~~

PERMIT AUTHORIZED BY E.C.M. DATE 11-23-70

ROUTING:
#1 INSPECTOR #2 STATISTICS
#3 PERMITTEE #4 FILE

BUILDING PERMIT NO. 42622

FOR APPLICANT TO FILL IN (USE INK)

JOB ADDRESS 11301 Acacia St.

PERMIT NO.

LOT NO.

TRACT NO.

OWNER City of Garden Grove

OWNER'S ADDRESS

CONTRACTOR L+S. AIR COND

CONTRACTOR'S ADDRESS 7298 Melrose CITY Buena Park

PHONE 52-28445 CITY LIC. NO.

USE OF BUILDING Service Bldg.

NEW BUILDING [X] OLD BUILDING [ ]

VALIDATION INV 23-70 11 039 M ★★★☆☆☆.00

I hereby acknowledge that I have read this application and state that the above is correct and agree to comply with all ordinances and State laws regulating plumbing. I hereby certify that I am properly registered with and/or licensed as required by the City of Garden Grove and/or State of California, or that I am the legal owner of the above described property, and I certify that in the performance of the work for which this permit is issued I shall not employ any person in violation of the workmen's compensation laws of the State of California.

SIGNATURE OF PERMITTEE Ray Whitten DATE 11/23/70

ADDRESS

APPROVALS	DATE	INSPECTOR
FURNACE		
FURNACE VENTS		
GAS PIPING		
DUCTS		
SINGLE DUCT FAN VENT		
KITCHEN HOOD		
AIR HANDLING UNIT		
EVAPORATIVE COOLER		
BOILER OR COMPRESSOR		
FINAL	12-7-70	EM
UTILITY CO. NOTIFIED		

S PERMIT

CITY OF
GARDEN GROVE

537-4200

PERMIT FEES

No.	TYPE OF FIXTURE OR ITEM	EACH	$ FEE
22	Water Closet (Toilet)	$1.50	33.00
	Bath Tub	1.50	
9	Shower	1.50	13.50
27	Lavatory (Wash Basin)	1.50	40.50
7	~~Kitchen~~ Sink	1.50	10.50
	Garbage Disposal	1.50	
	Laundry Tub or Tray	1.50	
2	Water Heater	1.50	3.00
	Slop Sink	1.50	
	Floor Sink	1.50	
15	Floor Drain	1.50	22.50
1	Dish Washer	1.50	1.50
5	Drinking Fountain	1.50	7.50
8	Urinal	1.50	12.00
1	Gas System — Outlets	1.50	1.50
1	House Sewer	5.00	5.00
	Lawn Sprinklers (Single Dwelling Only)	2.00	
	Swimming Pool Piping	1.50	
1	Sand Traps	1.50	1.50
	Automatic Washing Mach.	1.50	
	Water Softeners	1.50	
	Backwash — Trap	1.50	
1	Water Lateral	1.50	1.50
	Backflow Protective Devices	2.00	
	Fire sprinklers 18 heads $1700	.5	8.50
Issuance of Permit			2 00
TOTAL FEE	No Fee.	$	~~164.00~~

Permit Authorized By E.L.M. Date 11-23-70

1. INSPECTOR

INSTRUCTION: USE TYPEWRITER OR BALL POINT PEN, PRESS FIRMLY, BE SURE ALL COPIES ARE LEGIBLE, NO ERASURES PERMITTED. A DOUBLE FEE WILL BE CHARGED IF WORK IS STARTED BEFORE PERMIT IS ISSUED.

For Applicant to Fill in

Job Address 11301 Acacia St.

Permit No.

Lot No. Tract No. Blk. No.

Owner City of Garden Grove

Owner's Address

Plumbing Contractor OLDFIELD

Contractor's Address

Phone 538-3538 City Lic. No.

Use of Bldg. Public Safety Bldg.

New Bldg. ☐ Old Bldg. ☐

Validation 11-23-70 11 041 [illegible]

I hereby acknowledge that I have read this application and state that the above is correct and agree to comply with all ordinances and State laws regulating plumbing.

I hereby certify that I am properly registered with and/or licensed as required by the City of Garden Grove and/or State of California, or that I am the legal owner of the above described property, and I certify that in the performance of the work for which this permit is issued I shall not employ any person in violation of the workmen's compensation laws of the State of California.

Signature of Permittee Ray Whittenberg Date 11/23/70

Address

APPROVALS	DATE	INSPECTOR
SOIL PIPING	2 3 71	
GROUND PLUMBING		
ROUGH PLUMBING		
GAS PIPING		
GAS VENT		
SEPTIC TANK or Cesspool		
SEWER		
GAS TEST		
MAIN DRAIN AND VACUUM LINES		
WATER HEATER		
BACKWASH		
WATER LATERAL		
FINAL	5 3	
UTILITY CO. NOTIFIED		

Bldg. Permit # 42621

Portion of Plg U.C. (OK)
See Plg Plan
12.11.70
[illegible]

Portion Rearg Bldg - (OK)
To Bern. Co. to Grade Pre
Plans + Spec.
12-8-70 [illegible]

Portion on Riser U.C.
1-9-70 [illegible]

Portion on Rear.
1-5-70 [illegible]

S PERMIT

CITY OF
GARDEN GROVE

537-4200

PERMIT FEES

No.	TYPE OF FIXTURE OR ITEM	EACH	$ FEE
1	Water Closet (Toilet)	$1.50	1. 50
	Bath Tub	1.50	
	Shower	1.50	
1	Lavatory (Wash Basin)	1.50	1. 50
1	Kitchen Sink	1.50	1. 50
	Garbage Disposal	1.50	
	Laundry Tub or Tray	1.50	
	Water Heater	1.50	
	Slop Sink	1.50	
	Floor Sink	1.50	
	Floor Drain	1.50	
	Dish Washer	1.50	
	Drinking Fountain	1.50	
	Urinal	1.50	
	Gas System — Outlets	1.50	
	House Sewer	5.00	
	Lawn Sprinklers (Single Dwelling Only)	2.00	
	Swimming Pool Piping	1.50	
	Sand Traps	1.50	
	Automatic Washing Mach.	1.50	
	Water Softeners	1.50	
	Backwash — Trap	1.50	
	Water Lateral	1.50	
	Backflow Protective Devices	2.00	
	Issuance of Permit		2 00
	TOTAL FEE No Fee	$	~~6.50~~

Permit Authorized By E.L.M. Date 11-23-70

1. INSPECTOR

INSTRUCTION: USE TYPEWRITER OR BALL POINT PEN. PRESS FIRMLY. BE SURE ALL COPIES ARE LEGIBLE. NO ERASURES PERMITTED. A DOUBLE FEE WILL BE CHARGED IF WORK IS STARTED BEFORE PERMIT IS ISSUED.

For Applicant to Fill In

Permit No.

Job Address 11301 Acacia St.

Lot No. Tract No. Blk. No.

Owner City of Garden Grove

Owner's Address

Plumbing Contractor OLD F. & D.

Contractor's Address

Phone City Lic. No.

Use of Bldg. Service Bldg.

New Bldg. ☐ Old Bldg. ☐

Validation 23-70 11 040 [illegible]

I hereby acknowledge that I have read this application and state that the above is correct and agree to comply with all ordinances and State laws regulating plumbing.

I hereby certify that I am properly registered with and/or licensed as required by the City of Garden Grove and/or State of California, or that I am the legal owner of the above described property, and I certify that in the performance of the work for which this permit is issued I shall not employ any person in violation of the workmen's compensation laws of the State of California.

Signature of Permittee Ray Whitehead Date 11/23/70

Address

APPROVALS	DATE	INSPECTOR
SOIL PIPING		
GROUND PLUMBING		
ROUGH PLUMBING		
GAS PIPING		
GAS VENT		
SEPTIC TANK or Cesspool		
SEWER		
GAS TEST		
MAIN DRAIN AND VACUUM LINES		
WATER HEATER		
BACKWASH		
WATER LATERAL		
FINAL	5-72	
UTILITY CO. NOTIFIED		

Bldg. Permit # 42622

HEATING, VENTILATING, REFRIGERATION & AIR CONDITIONING PERMIT

DEPARTMENT OF BUILDING
HARRY R. PEIRCE - DIRECTOR
537-4200

CITY OF GARDEN GROVE

FOR APPLICANT TO FILL IN (USE INK)

PERMIT NO.

JOB ADDRESS: 11301 Acacia St.

LOT NO.

TRACT NO.

OWNER: City of Garden Grove

OWNER'S ADDRESS

CONTRACTOR: L & S. AiR COND.

CONTRACTOR'S ADDRESS: 7298 MelRose CITY Buena Park

PHONE: 5228445. CITY LIC. NO.

USE OF BUILDING: Public Safety Bldg.

NEW BUILDING [X] OLD BUILDING [ ]

VALIDATION: NOV 23-70 11 038 M******.00

I hereby acknowledge that I have read this application and state that the above is correct and agree to comply with all ordinances and State laws regulating plumbing. I hereby certify that I am properly registered with and/or licensed as required by the City of Garden Grove and/or State of California, or that I am the legal owner of the above described property, and I certify that in the performance of the work for which this permit is issued I shall not employ any person in violation of the workmen's compensation laws of the State of California.

SIGNATURE OF PERMITTEE: Ray Whitehead DATE: 11/23/70

ADDRESS

PERMIT FEES

NUMBER	TYPE OF FIXTURE OR ITEM	EACH	FEE
2	FURNACE UP TO 100,000 BTU's	$4.00	8.00
	FURNACE OVER 100,000 BTU's	5.00	
	FLOOR FURNACE, WALL OR SUSPENDED HEATER	4.00	
	VENT NOT INCL. IN APPLIANCE	2.00	
	REPAIR, ALTERATION OR ADDITIONS TO HEATING SYSTEM, REFRIG., ETC.	4.00	
	GAS SYSTEM	1.50	
2	AIR HANDLING UNIT OVER 10,000 CU. FT. PER MIN.	5.00	10.00
	EVAPORATIVE COOLER	3.00	
20	SINGLE DUCT FAN VENT	2.00	40.00
	MULTIPLE DUCT FAN VENT	3.00	
	KITCHEN HOOD (RESIDENTIAL)	3.00	
1	KITCHEN HOOD (COMMERCIAL)	10.00	10.00
	BOILER OR COMPRESSOR 3 H.P. OR LESS	4.00	
	BOILER OR COMPRESSOR 4 H.P. TO & INCL. 15 H.P.	7.50	
	BOILER OR COMPRESSOR 16 H.P. TO & INCL. 30 H.P.	10.00	
	BOILER OR COMPRESSOR 31 H.P. TO & INCL. 50 H.P.	15.00	
1	BOILER OR COMPRESSOR OVER 50 H.P.	25.00	25.00
ISSUANCE OF PERMIT			2.00
TOTAL FEE	No Fee	$	~~95.00~~

PERMIT AUTHORIZED BY: E.L.M. DATE: 11-23-70

ROUTING:
#1 INSPECTOR #2 STATISTICS
#3 PERMITTEE #4 FILE

BUILDING PERMIT NO. 42621

APPROVALS	DATE	INSPECTOR
FURNACE		
FURNACE VENTS		
GAS PIPING		
DUCTS		
SINGLE DUCT FAN VENT		
KITCHEN HOOD		
AIR HANDLING UNIT		
EVAPORATIVE COOLER		
BOILER OR COMPRESSOR		
FINAL	5-3-72	[illegible]
UTILITY CO. NOTIFIED		

ACACIA	011301			2
STREET [N E]	ADDRESS	APT. NO.		CARD NO.

ELECTRICAL PERMIT

DEPARTMENT OF DEVELOPMENT SERVICES

GARDEN GROVE, CALIFORNIA PHONE: 537-4200

INSTRUCTION: USE TYPEWRITER OR BALL POINT PEN, PRESS FIRMLY, BE SURE ALL COPIES ARE LEGIBLE, NO ERASURES PERMITTED. A DOUBLE FEE WILL BE CHARGED IF WORK IS STARTED BEFORE PERMIT IS ISSUED.

JOB ADDRESS: 11301 ACACIA

ELECTRIC PERMIT NO.: 042182 A

OWNER: C.Ty. G. Grove.

PHONE:

OWNER'S ADDRESS: CITY:

NEW BUILDING OR ADDITION – AREA SQ.FT.	EXISTING BUILDING REMODEL AREA SQ.FT.	OCCUPANCY GROUP	USE OF BUILDING AND OR NUMBER OF UNITS

ELECTRICAL CONTRACTOR: TRIANGLE Elec. PHONE:

ADDRESS: CITY: STATE LICENSE NO.:

VALIDATION: NOV 18-70 11 035 N ******.00

I HAVE CAREFULLY READ THE ABOVE APPLICATION AND KNOW THE SAME TO BE TRUE AND CORRECT. ALL PROVISIONS OF STATE AND LOCAL LAWS COVERING THIS TYPE OF CONSTRUCTION WILL BE COMPLIED WITH WHETHER SPECIFIED HEREIN OR NOT. NO PERSON SHALL BE EMPLOYED IN VIOLATION OF THE LABOR CODE OF THE STATE OF CALIFORNIA.

SIGNATURE OF PERMITTEE: X Ray Wheather DATE: 11/18/70

LOT NO. TRACT NO.

IF NOT LISTED BELOW SEE CODE	NUMBER	EACH	FEE
Residential (I & H) sq. ft.		.01	
Garage, Resid. (J) sq. ft.		.005	
Service, Single Phase		$1.00	
Service, Three Phase		1.00	
Meters, Single Phase		1.00	
Meters, Three Phase		1.00	
Pole, Power, Light, etc. (Temporary)		2.00	No Fee
Sub-Panels 1 ϕ		1.00	
Sub-Panels 3 ϕ		1.00	
Outlets 1st 20		.20	
Outlets Over 20		.10	
Fixtures 1st 20		.20	
Fixtures Over 20		.10	
Fixtures, High Voltage Type		1.00	
Radiant Heat		1.00	
Washer		1.00	
Dryer		1.00	
Hot Water Heaters		1.00	
Dishwasher		1.00	
Domestic Range or Oven		1.00	
Motors Not Over 1 HP		1.00	
Motors Over 1 Not Over 3 HP		1.50	
Time Clock		1.00	
Sign, 1 Tran. or 1 Ballast		2.00	
Each Additional Tran. or Ballast		1.00	
Sign Hookup		1.00	
ISSUANCE OF PERMIT			2 00
TOTAL FEE			No Fee

BRANCH CIRCUIT PANEL: CIRCUITRY

CIR. NO.	BRKR. SIZE	WIRE SIZE	NOMENCLATURE	NO. OF OUTLET	WATTS L1	WATTS L2	WATTS L3
1							
2							
3							
4							
5							
6							

INSPECTION RECORD

APPROVAL	DATE	INSPECTOR
Underground		
Conduit		
Wiring		
Ceiling Heat Cable		
Fixtures		
Service		
FINAL	11-24-70	
Utility Notified	11-24-70	

SINGLE PHASE SERVICE SIZE _____ AMPS. _____ WIRE _____ RIG. CONDUIT

THREE PHASE SERVICE SIZE ☐ 3 WIRE ☐ 4 WIRE _____ AMPS. _____ WIRE _____ RIG. CONDUIT

I INSPECTOR	PERMIT AUTHORIZED BY	DATE
		11-18-70

BUILDING PERMIT NO.	SIGN PERMIT NO.	VENT. HEAT. AIR COND. PERMIT NO.

EL-101-69

FILE
11301 ACACIA

524 S. ROSEMEAD BLVD.
PASADENA, CALIF.
ZIP CODE 91107
213 • 681-2441
213 • 796-8116

MARION J. VARNER & ASSOCIATES ARCHITECTURE ENGINEERING

April 10, 1970

Mr. E. A. Veit
State Dept. of Corrections
1020 Twelfth Street
Sacramento, California 95814

Dear Mr. Veit:

We are enclosing two sets of plans as a preliminary submittal for a proposed Public Safety Building for the City of Garden Grove in Orange County, California. This building will contain the City's Headquarters Fire Station, Police Facilities, and Central Communications Command Center.

The building is two-stories in height, without basement, constructed of concrete block exterior walls, and the other construction materials incombustible except the cabinetry and doors. The building is of Type III incombustible construction. The second floor and roof slab is designed to be constructed of a pre-cast reinforced concrete panel.

You will note in the jail portion of the building, that we are providing one holding cell to be used as a part of the booking process and two other short-term holding cells for prisoner use. The two holding cells area is of Type I construction separated from the remainder of the building by a four hour occupancy fire separation.

The City now, and in the future, intends to deliver their prisoners to the County Sheriff's Facility for detention, except for extremely rare occasion when a prisoner might be held for a few hours. For this reason, there are no overnight bunks, kitchen, or other provisions generally associated with a jail housing prisoners on a twenty-four or forty-eight hour basis. These cells have been provided for proper segregation of prisoners when required, and only during these rare instances when a prisoner would be detained at the police building.

During our early preliminary plan development, I discussed this facility and the holding cell arrangement, and you indicated that two holding cells as shown would be considered minimum to meet the State's standards, yet acceptable for this project. We would appreciate any comments you or the State Fire Marshal might have at this time that could assist us with the final preparation of the plans and specifications. We are in the final working drawing process, however, their completion is not schedulled for another 60 days.

I wish to thank you for your past assistance in helping plan this project.

Very cordially yours,

Marion J. Varner, FAIA

MAY 8
STATE
LOS ANGELES

MJV:bls
cc: W. Schreiber, K. Heil, file
Encls.

State of California

Memorandum

Garden Grove F.

To : State Board of Corrections
Human Relations Agency
O. B. #8, Room 540
Sacramento, CA 95814

Date : May 7, 1970

File No.:

Attn: Edward A. Veit,
Field Representative

From : State Fire Marshal - Sacramento District

Subject: Public Safety Building
Garden Grove, CA
(Orange County)

In accordance with your request of April 14, 1970, we reviewed preliminary drawings for the subject project prepared by Marion J. Varner, FAIA.

The security section of the building separated from the remainder of the building by a four-hour fire-resistive separation is planned to be of Type I construction. The floor plan and exit arrangement of this section appears to comply with the minimum requirements of Title 19, California Administrative Code, and is acceptable to this office. The remainder of the building is within the jurisdiction of the local fire and building authorities. These agencies may, if they so desire, request assistance from the Los Angeles Division of this Department. We do offer the following advise to the designer:

1. The Fireman's quarters should be considered as a Group R Occupancy. This will require a one-hour separation from the Group F, Division 2 Occupancy. We suggest a rearrangement of the two stairways serving this area to complete the required separation.

2. Two story Group F, Division 2 Occupancies requires corridors of one-hour fire-resistive construction will all openings protected. We direct attention to the Records Room No. 119.

3. We note the classification of the construction as "Type III incombustible". This is not consistent with the building classifications listed in Title 19, California Administrative Code and therefore should be clarified.

We are returning the drawings marked to show areas requiring further attention prior to submission to local authorities for acceptance.

This review shall not be construed as encompassing the structural stability of the building or as abrogating more restrictive requirements by other agencies.

The final approval for the use of the building as a combination Group F-2, H, and D-1 Occupancy will be subject to inspection of the completed structure.

ALBERT E. HOLE
State Fire Marshal

JOHN J. TESSORE
Associate Engineer

JJT:ds

cc: HRA
Marion J. Varner, FARA
SFM LA District (4)

Enclosure

COPY

MAY
STATE
LOS ANGE

February 6, 1971

Mr. Neal Zudema
Twining Laboratories
1614-J North Harper St.
Santa Ana, California 92703

Dear Sir:

Subject: Masonry Test Panels - Public Safety Building
11301 Acacia Street

The information you requested on the test panels which I inspected being set up on February 3, 1971 is as follows:

The masonry foreman, Willie Erdman, set up 5 16"x16" test panels of 4'x8'x16" stacked block at 11:15 a.m., February 3, 1971. The mortar was machine mixed on the job and proportioned by shovel volume as follows:

1 sack of cement
2½ shovels of sand
3 shovels of lime
1 pound of color
4 8 quart buckets of water

The test panels were not filled with grout. The panels were numbered from one to five and dated February 3, 1971 with yellow keel.

Yours truly,

DAVID R. RIDLEY
Principal Building Inspector

DRR:cbm

cc: Ray Whitehead, Job Supt.

CITY OF GARDEN GROVE
PUBLIC SAFETY FACILITIES BUILDING
11301 ACACIA STREET

ELECTRIC PERMIT FEES

1 -	Transformer pad	@ $1.00	$1.00
1 -	1000 3ø 480V Ser.	@ 1.00	1.00
2 -	Meters	@ 1.00	2.00
17 -	Panels	@ 1.00	17.00
17 -	Pole lights	@ 2.00	34.00
20 -	Outlets	@ .20	4.00
1832 -	"	@ .10	183.20
20 -	Fixtures	@ .20	4.00
1233 -	Fixtures	@ .10	123.30
5 -	5 ft. lengths of plug mold	@ 1.00	5.00
22 -	5 ft. lengths of floor duct	@ 1.00	22.00
1 -	150 KVA Transformer	@ 7.50	7.50
1 -	45 KVA Transformer	@ 4.00	4.00
6 -	5HP Chilled W. Pumps	@ 2.00	12.00
1 -	30HP Air Cond.	@ 3.00	3.00
1 -	3HP Blower	@ 1.50	1.50
1 -	3/4HP Boiler Room Pump	@ 1.00	1.00
1 -	Air Conditioner Unit	@ 2.00	2.00
38 -	General Motors	@ 1.00	38.00
1 -	Xerox	@ 2.00	2.00
1 -	Diesel Dispenser	@ 2.00	2.00
1 -	Gasoline Dispenser	@ 2.00	2.00
1 -	Dishwasher	@ 1.00	1.00

1 - Garbarge Disposal	@ $1.00	$1.00
2 - Bldg. Signs	@ 1.00	2.00
8 - Dryer Units	@ 2.50	20.00
1 - Boiler	@ 2.00	2.00
2 - 46KW Heat Units	@ 3.00	6.00
2 - Sign Hookups	@ 1.00	2.00
5 - Time clocks	@ 1.00	5.00
Permit Fee		2.00
Total Permit Fee		$512.50

11301
Arcadia

September 15, 1972

Mr. Bob Hassett
1626 Anita Circle
Arcadia, California 91006

Dear Bob:

Checking the Public Safety Service Building today for the minor correctly [illegible] the phone on September [illegible], 1972, there is no indicat[illegible] corrections have been made.

The following are the items we discussed which need correcting:

1. The second coat of sealer on the exterior masonry walls. If this has been applied, have your painter supply [illegible] certified statement as to the time, date, and materials used.

2. Fill in and patch the asphalt concrete [illegible] the plumbing [illegible].

3. A fluorescent light in the evidence storage room (east end) operates erratically.

4. Unacceptable coverplate installed on electrical outlet box in supply office.

5. Exterior lights fail to light.

6. Release handle for east overhead door not properly secured.

7. The keys to the building have not been [illegible] locksmith contacted us.

8. The spout on the slop sink extends within two inches of the end of the sink. This is an impractical installation. The spout needs to be shortened or a larger sink installed.

We also requested the name of the acoustical tile manufacturer and the lot number of the tile used in the building.

Please make arrangements to have these items corrected by September 22, 1972.

Yours very truly,

David R. Nibley
Principal Building Inspector

N:dn

BUILDING PERMIT

DEVELOPMENT SERVICES DEPT., GARDEN GROVE 638-6771

FIRE ZONE 3 | OCCUPANCY F-2 | TYPE 1 | OCC LOAD

USE ZONE | FRONT | LEFT | RIGHT | REAR

EAVE PROJ.

PARK SPACES REQUIRED | SETBACKS

PLANNING ACTION

Land Use Approved By | Date

FEES AND BONDS OK

	AMOUNT	REQ'D	APPROVED
PARCEL MAP			
R/W DEDICATION			
STREET BOND		Not	Req'd
WATER BOND			
WATER ASSMT. FEE			
FIRE HYDRANT FEE			
PARKWAY TREE FEE			
PARK & REC. FEE/DIST.			
DRAIN ASSMT. FEE/DIST.			

Remarks:

INSPECTION RECORD

APPROVAL	DATE	INSPECTOR
Foundation and Location		
Reinforcing		
Roof Shtg.		
Rough Frame		
Lath or Drywall		
Plas. Brown Ct.		
Parking		
Landscaping		
Land Use Cond.		
Final	10/2/74	[signature]
Utility		
Use		

VALUE NOTE: INCLUDE LABOR, MAT. FURNISHING, PLUMB., HEAT., ETC. $ 500.00

FEES

Building Permit $ 5.00

[signature] Date 7/12/73

INSTRUCTION: FILL IN AREA WITHIN HEAVY LINES
USE TYPEWRITER OR BALL POINT PEN. PRESS FIRMLY. BE SURE ALL COPIES ARE LEGIBLE. NO ERASURES PERMITTED. A DOUBLE FEE WILL BE CHARGED IF WORK IS STARTED BEFORE PERMIT IS ISSUED.

Job Address: 11301 Acacia St. | Permit No. 063588

Lot No. | Tract No. | Blk. No.

Owner: Garden Grove | Tel. No.

Mailing Address: Purchasing Dept | City | Zip No.

☐ Arch. ☐ Engr. | State Lic. No. Tel. No.

Mailing Address | City | Zip No.

Contractor: Lam Co Enterprises | Lic. No. 149629 Tel. No. 6305780

Mailing Address: 11401 Kroemer, Unit F | City: Anaheim | Zip No. 92805

PRESENT BLDG. USE: Police Dept | PROPOSED BLDG. USE: Same

Validation JUL 12-73 11 044 M*****5.00

DESCRIBE WORK TO BE DONE: Interior Alterations P.D.

NEW ☐ ADD'N ☐ ALTER. ☒ REPAIR ☐ DEMOLISH ☐

FLOOR AREA (SQ. FT.) | NO. OF STORIES | NO. OF DWELLING UNITS

I certify that I have read this application and state that the above information is correct. I agree to comply to all City Ordinances and State laws relating to building construction. I certify that in the performance of the above work I shall not employ any person in violation of the Labor Code of California relating to Workman's Compensation Insurance. I further agree to hold the City of Garden Grove free and harmless from any liability arising out of injury or bodily damage resulting from work performed relevant to this permit.

CONTRACTORS SIGN BELOW

I certify that I am a licensed contractor and that my license is in full force and effect.

[signature] By _____
Contractor | Authorized Agent | Date

OWNER-BUILDER SIGN BELOW

I certify that I am exempt from the provisions of Ch. 9, Div. 3, B and P Code (Contractor's License Law) because (check one):

☐ I am the owner of the above property and will personally perform the above work.

☐ I am the owner of the above property and I will contract to have all of the above work performed by licensed contractors.

☐ I am the owner of the above property and will employ persons to perform the above work with wages as their sole compensation. I will furnish insurance for my employees as required by the Labor Code of California.

_____ By _____
Owner's Signature | Authorized Agent | Date

If work is not started within 60 days from date of issue or if abandoned for more than 120 days, this permit will be null and void.

RELOCATION

PRESENT BLDG. ADDRESS

MOVING CONTRACTOR | ADDRESS

PLUMBING PERMIT

DEVELOPMENT SERVICES DEPT.
GARDEN GROVE, CAL. 638-6771

INSTRUCTION: USE TYPEWRITER OR BALL POINT PEN. PRESS FIRMLY. BE SURE ALL COPIES ARE LEGIBLE. NO ERASURES PERMITTED. A DOUBLE FEE WILL BE CHARGED IF WORK IS STARTED BEFORE PERMIT IS ISSUED.

For Applicant to Fill in (Please Print)

Address: 11301 Acacia
Permit No.: 063588 A
Lot No. / Tract No.:
Owner: Garden Grove
Owner's Address: Purchasing Dept
Plumbing Contractor: George Stinson
Contractor's Address: 1140 N Kraemer, Unit F, Anaheim
City:
Phone: 630 5 [illegible]
State License No.:
Occupancy: F-2 Public Safety Bldg

New Bldg. ☐
Exist Bldg. ☒

VALIDATION
[illegible] 12-73 11 043 [illegible] 50

I hereby acknowledge that I have read this application and state that the above is correct and agree to comply with all ordinances and State laws regulating plumbing.
I hereby certify that I am properly registered with and/or licensed as required by the City of Garden Grove and/or State of California, or that I am the legal owner of the above described property, and I certify that in the performance of the work for which this permit is issued I shall not employ any person in violation of the workmen's compensation laws of the State of California.

Signature of Permittee: George Stinson
Date:

PERMIT FEES

NO.	TYPE OF FIXTURE OR ITEM	EACH	$ FEE
	Water Closet (toilet)	$1.50	
	Bath Tub	1.50	
	Shower	1.50	
	Lavatory (Wash Basin)	1.50	
	Kitchen Sink	1.50	
	Garbage Disposal	1.50	
	Laundry Tub or Tray	1.50	
	Water Heater	1.50	
	Floor Sink	1.50	
	Floor Drain	1.50	
	Dish Washer	1.50	
	Drinking Fountain	1.50	
	Urinal	1.50	
	Gas System - Outlets	1.50	
	Building Sewer (First 100 ft.)	5.00	
	Building Sewer (Add'l 100 ft.)	2.00	
	Building Sewer (ea. add'l drain)	2.00	
	Rainwater Drain	2.00	
	Swimming Pool Piping	1.50	
	Sand Traps/Receptors	1.50	
	Automatic Washing Machine	1.50	
	Water Softeners	1.50	
	Backwash - Trap	1.50	
	Water Lateral	1.50	
	Backflow Protective Devices	2.00	
	Water Piping (ea. 100 ft.)	2.00	
	Lawn Sprinklers (Single Dwellings Only)	2.00	
	Lawn Sprinklers (other)	5.00	
	Dark Room Sink	1.50	1.50
	ISSUANCE OF PERMIT		3.00

FEES

Plan Check $ ——
Plumbing Permit $ 4.50

Permit Authorized By [signature]
Date 7/12/73

INSPECTION RECORD

APPROVALS	DATE	INSPECTOR
Soil Piping		
Ground Plumbing		
Rough Plumbing	9-6-73	[illegible]
Gas Piping		
Gas Vent		
Sewer		
Main Drain and Vacuum Lines		
Water Heater		
Backwash		
Water Lateral		
FINAL	10/2/74	[illegible]
UTILITY CO. NOTIFIED		

Bldg. Permit # 63588-A

HEATING, VENTILATING, REFRIGERATION & AIR COND. PERMIT

DEVELOPMENT SERVICE DEPT.
GARDEN GROVE, CAL. 638-6771

INSTRUCTION: USE TYPEWRITER OR BALL POINT PEN. PRESS FIRMLY. BE SURE ALL COPIES ARE LEGIBLE. NO ERASURES PERMITTED. A DOUBLE FEE WILL BE CHARGED IF WORK IS STARTED BEFORE PERMIT IS ISSUED.
For Applicant to Fill in (PLEASE PRINT) Permit No.

ADDRESS: 11301 Acacia — 0635-0 A
LOT NO. — TRACT NO.
OWNER: Garden Grove
OWNER'S ADDRESS: Purchasing Agent
PLUMBING CONTRACTOR: George Stinson
CONTRACTOR'S ADDRESS: 1140 N Kraemer, Unit F — CITY: Anaheim
PHONE: 630-5780 — STATE LICENSE NO.
OCCUPANCY: Darkroom Vent F-2
NEW BLDG. ☐
EXIST. BLDG. ☒
JUL 12-73 11 045 M*****7.00
VALIDATION

I hereby acknowledge that I have read this application and state that the above is correct and agree to comply with all ordinances and State laws regulating plumbing. I hereby certify that I am properly registered with and/or licensed as required by the City of Garden Grove and/or State of California, or that I am the legal owner of the above described property, and I certify that in the performance of the work for which this permit is issued I shall not employ any person in violation of the workmen's compensation laws of the state of california.

SIGNATURE OF PERMITEE: George Stinson

PERMIT FEES

TYPE OF FIXTURE OR ITEM	NO.	EA.	TOTAL
Furnace to & including 100,000 B.T.U.		5.00	
More than 100,000 & including 300,000 B.T.U.		7.50	
More than 300,000 & including 1,000,000 B.T.U.		10.00	
More than 1,000,000 & including 2,000,000 B.T.U.		15.00	
More than 2,000,000 B.T.U.		25.00	
Installation or Relocation of Floor Furnace		5.00	
Installation or Relocation of Susp. Heater		5.00	
Installation or Relocation of Wall Heater		5.00	
Installation or Relocation of Unit Heater		5.00	
Installation of Appliance Vent Only		2.00	
Repair, Alteration or Addition to any Heating or Cooling System		5.00	
Incidental Gas Piping		1.75	
Each Ponce Hood Including Duct and Fan		5.00	
Each Vent Fan Connected to a Single Duct		2.00	
Each Ventilating System not a Part of a Heating Air Conditioning System Authorized by Permit	1	4.00	40
Boiler or Compressor to & including 5 Horsepower		5.00	
Absorption System to & including 100,000 B.T.U.		5.00	
Boiler or Compressor to & including 15 Horsepower		7.50	
Absorption System to & including 500,000 B.T.U.		7.50	
Boiler or Compressor to & including 30 Horsepower		10.00	
Absorption System to & including 1,000,000 B.T.U.		10.00	
Boiler or Compressor to & including 50 Horsepower		15.00	
Absorption System to & including 2,000,000 B.T.U.		15.00	
Boiler or Compressor over 50 Horsepower		25.00	
Absorption System over 2,000,000 B.T.U.		25.00	
Each Evaporative Cooler		3.00	
Air Handling Unit to & including 2,000 C.F.M.		2.00	
Air Handling Unit to & including 10,000 C.F.M.		5.00	
Air Handling Unit over 10,000 C.F.M.		10.00	
Each Appliance or Equipment Regulated by this Code but not specifically listed in the Fee Schedule		4.00	
ISSUANCE OF PERMIT		3	0
FEES			
PLAN CHECK $	TOTAL PERMIT $	7	00

Permit Authorized By: [signature] Date: 7/12/73

INSPECTION RECORD

APPROVALS	DATE	INSPECTOR
FURNACE		
FURNACE VENTS		
GAS PIPING		
DUCTS		
SINGLE DUCT FAN VENT		
KITCHEN HOOD		
AIR HANDLING UNIT		
EVAPORATIVE COOLER		
BOILER OR COMPRESSOR		
FINAL	10/2/74	[signature]
UTILITY CO. NOTIFIED		

Bldg. Permit No. 63588-A

BUILDING PERMIT

DEVELOPMENT SERVICES DEPT., GARDEN GROVE 638-6771

FIRE ZONE	OCCUPANCY	TYPE	OCC. LOAD

USE ZONE CC-P		FRONT	LEFT	RIGHT	REAR
	EAVE PROJ.				
PARK SPACES REQUIRED	SETBACKS	No	CHANGE		

PLANNING ACTION: PLANS ATTACHED

Land Use Approved By: DB Date: 3-19-74

FEES AND BONDS

	AMOUNT	REQ'D	PROVIDED
PARCEL MAP			
R/W DEDICATION			
STREET BOND			
WATER BOND			
WATER ASSMT. FEE			
FIRE HYDRANT FEE			
PARKWAY TREE FEE			
PARK & REC. FEE/DIST.			
DRAIN ASSMT. FEE/DIST.			

Not Fixed

Remarks:

INSPECTION RECORD

APPROVAL	DATE	INSPECTOR
Foundation and Location		
Reinforcing		
Roof Shtg.		
Rough Frame		
Lath or Drywall		
Plas. Brown Ct.		
Parking		
Landscaping		
Land Use Cond.		
Final	4/22/74	[signature]
Utility Release		

VALUATION NOTE: INCLUDE LABOR, MAT. WIRING, PLUMB., HEAT., ETC. $ 800.00

FEES

Plan Check: [illegible] Building Permit: No Fee

Permit Authorized By: [signature] Date: 19 MAR 74

INSTRUCTION: FILL IN AREA WITHIN HEAVY LINES. USE TYPEWRITER OR BALL POINT PEN. PRESS FIRMLY. BE SURE ALL COPIES ARE LEGIBLE. NO ERASURES PERMITTED. A DOUBLE FEE WILL BE CHARGED IF WORK IS STARTED BEFORE PERMIT IS ISSUED.

Job Address: 11301 ACACIA Permit No.: [redacted]

Lot No. Tract No. Blk. [redacted]

Owner: CITY OF GARDEN GROVE Tel. No. 638-6876

Mailing Address: 11391 ACACIA City: GARDEN GROVE Zip No. 92640

☐ Arch. State Lic. No.
☐ Engr. Tel. No.

Mailing Address City Zip No.

Contractor: OWNER Lic. No. Tel. No.

Mailing Address City Zip No.

PRESENT BLDG. USE: FIRE STA. AND OFFICE SPACE PROPOSED BLDG. USE: SAME

Validation

DESCRIBE WORK TO BE DONE: CONSTRUCT STEEL STAIRCASE

NEW ☐ ADD'N ☐ ALTER. ☒ REPAIR ☐ DEMOLISH ☐

FLOOR AREA (SQ. FT.) NO. OF STORIES NO. OF DWELLING UNITS

I certify that I have read this application and state that the above information is correct. I agree to comply to all City Ordinances and State laws relating to building construction. I certify that in the performance of the above work I shall not employ any person in violation of the Labor Code of California relating to Workman's Compensation Insurance. I further agree to hold the City of Garden Grove free and harmless from any liability arising out of injury or bodily damage resulting from work performed relevant to this permit.

CONTRACTORS SIGN BELOW

I certify that I am a licensed contractor and that my license is in full force and effect.

Contractor By Authorized Agent Date

OWNER-BUILDER SIGN BELOW

I certify that I am exempt from the provisions of Ch. 9, Div. 3, B and P Code (Contractor's License Law) because (check one):

☐ I am the owner of the above property and will personally perform the above work.

☐ I am the owner of the above property and I will contract to have all of the above work performed by licensed contractors.

☒ I am the owner of the above property and will employ persons to perform the above work with wages as their sole compensation. I will furnish insurance for my employees as required by the Labor Code of California.

City of Garden Grove By [signature] 3-19-74

Owner's Signature Authorized Agent

If work is not started within 60 days from date of issue or if abandoned for more than 120 days this permit will be null and void.

RELOCATION

PRESENT BLDG. ADDRESS

MOVING CONTRACTOR ADDRESS

BUILDING PERMIT PLOT PLAN

Development Services Department
CITY OF GARDEN GROVE

JOB ADDRESS	PERMIT NO.
PUBLIC SAFETY BLDG 11301 ACACIA PKWY	68 & 70A

ASSESSORS PARCEL NO.	LOT	BLOCK	TRACT
90-154-			

PLOT PLAN APPROVED BY: GTR

JOB DESCRIPTION (PLEASE CHECK): ☐ New ☒ Addition ☐ Alteration ☐ Repair ☐ Move ☐ Demolish

OWNER	DATE	USE	PERMIT VALUE
CITY OF GARDEN GROVE	3/18/74	FIRE STATION & OFFICES	20,000

DIMENSION PLOT PLAN COMPLETELY SHOWING ALL STRUCTURES ON THIS LOT AND THEIR USE.

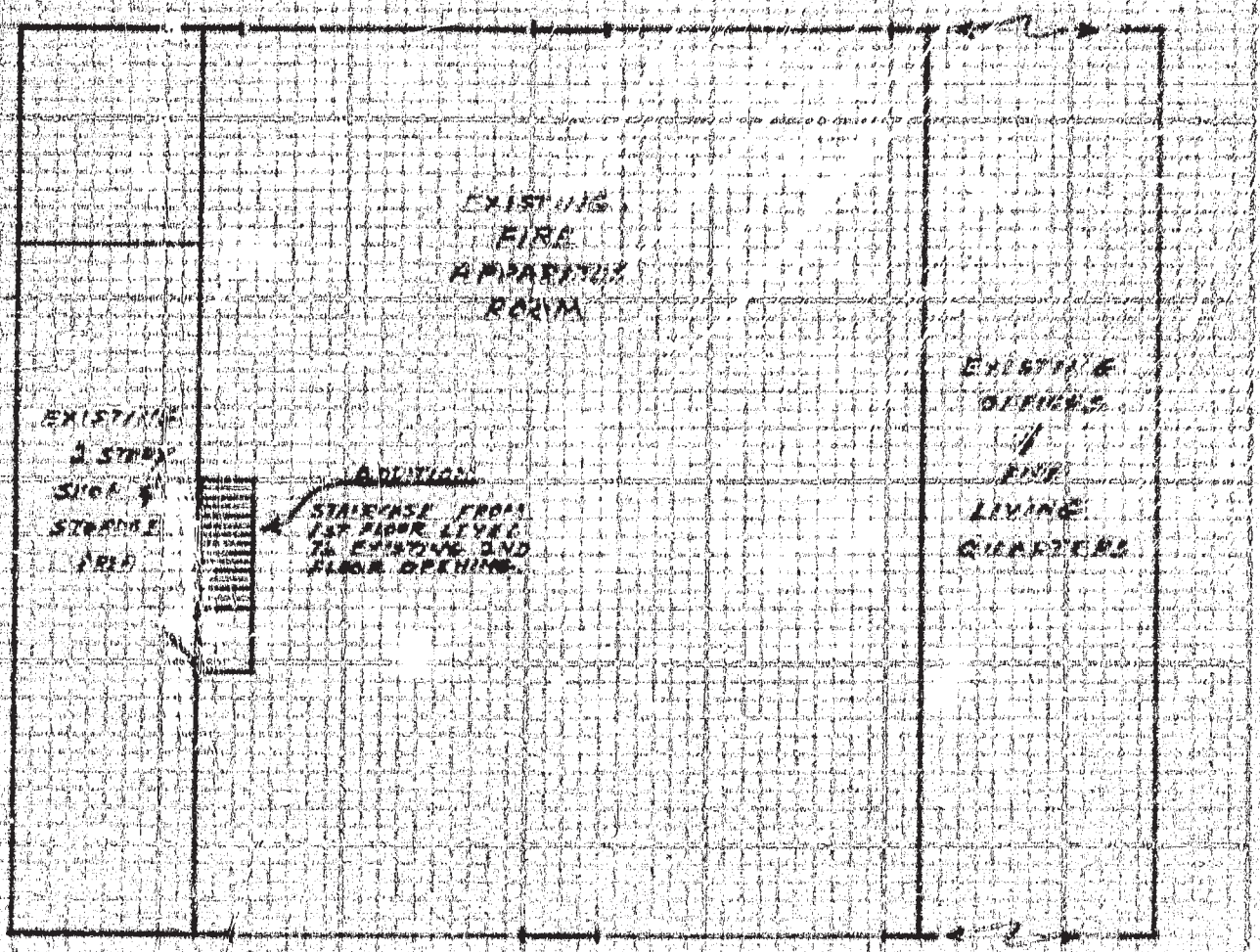

#1 Building Insp. / #2 Assessor / #3 File / #4 Permittee
I certify the information hereon is complete and correct. By: [signature] Date: 3/18/74

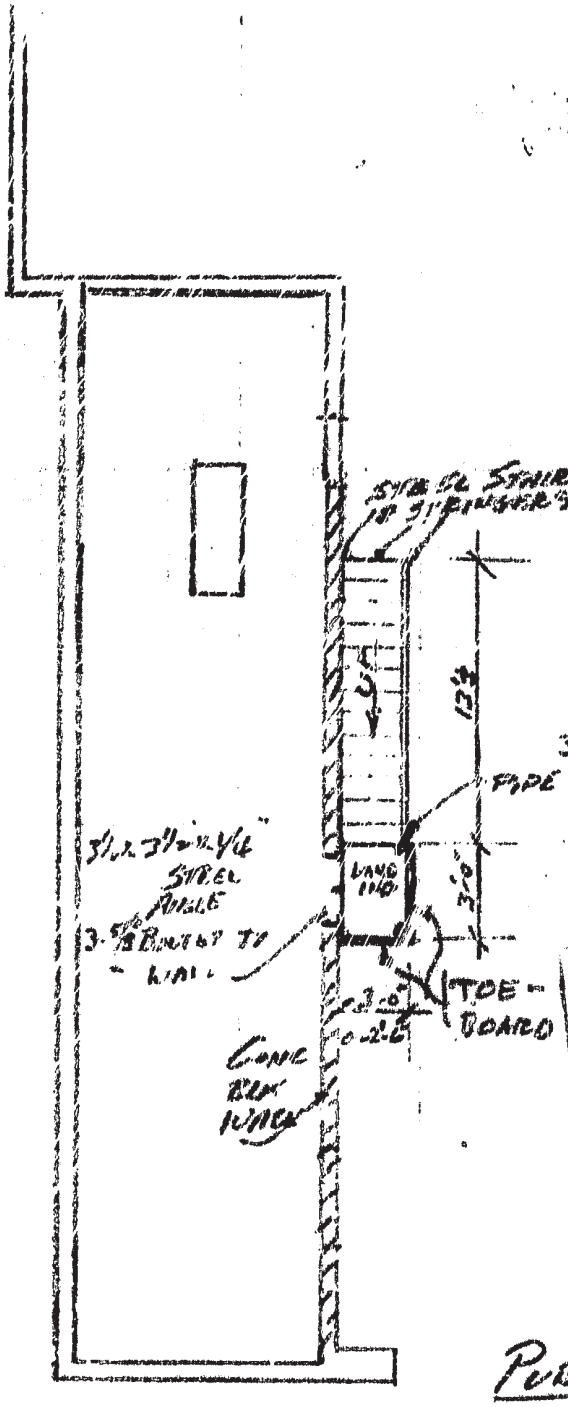

COL. SIZE 3" ST. PIPE COLUM
"L" BOLTED TO WALL @ LANDING
STRINGERS -7" E 9.8
7½" RISER
10" TREAD
34" HAND RAIL 1½" X 3/4" x .065 TUBE RAIL
42" GUARD RAIL

STEEL STAIRS TO BOLTED TO WALL W/ AT LEAST 1-½"ø BOLT PER STRINGER

NOTE: PROVIDE TOE BOARD AS INDICATED, TOE BOARD SHALL EXTEND NOT LESS THAN 4" ABOVE FINISHED LAND

CITY OF GARDEN GROVE, DEPARTMENT OF BUILDING
APPROVED
This set of plans & specifications must be kept on the job at all times and it is unlawful to make any changes or alterations on same without written permission from the Department of Building, City of Garden Grove, County of Orange. The stamping of this plan & specifications SHALL NOT be held to permit or to be an approval of the violation of any provisions of ANY city Ordinance or State law.
APPROVED BY HARRY R. PEIRCE, BUILDING & SAFETY DIRECTOR
DATE 13 MAR 74 BY

PUBLIC SAFETY BLDG

STEEL STAIRS TO LOFT

1/8" = 1'-0"

PLUMBING PERMIT

DEVELOPMENT SERVICES DEPT
GARDEN GROVE, CAL. 638-6771

PERMIT FEES

NO.	TYPE OF FIXTURE OR ITEM	EACH	$ FEE	
	Water Closet (toilet)	$1.50		
	Bath Tub	1.50		
	Shower	1.50		
	Lavatory (Wash Basin)	1.50		
	Kitchen Sink	1.50		
	Garbage Disposal	1.50		
	Laundry Tub or Tray	1.50		
	Water Heater	1.50		
	Floor Sink	1.50		
	Floor Drain	1.50		
	Dish Washer	1.50		
	Drinking Fountain	1.50		
	Urinal	1.50		
	Gas System - Outlets	1.50		
	Building Sewer (First 100 ft.)	5.00		
	Building Sewer (Add'l 100 ft.)	2.00		
	Building Sewer (ea. add'l drain)	2.00		
	Rainwater Drain	2.00		
	Swimming Pool Piping	1.50		
	Sand Traps/Receptors	1.50		
	Automatic Washing Machine	1.50		
	Water Softeners	1.50		
	Backwash - Trap	1.50		
	Water Lateral	1.50		
	Backflow Protective Devices	2.00		
	Water Piping (ea. 100 ft.)	2.00		
	Lawn Sprinklers (Single Dwellings Only)	2.00		
	Lawn Sprinklers (other)	5.00		
	Relocation at Hyower Unit	1.50	1	50
	ISSUANCE OF PERMIT		3	00

FEES

Plan Check $ | Plumbing Permit $ 4 50

Permit Authorized By [signature] Date 7-26-74

INSPECTOR

INSTRUCTION: USE TYPEWRITER OR BALL POINT PEN. PRESS FIRMLY. BE SURE ALL COPIES ARE LEGIBLE. NO ERASURES PERMITTED. A DOUBLE FEE WILL BE CHARGED IF WORK IS STARTED BEFORE PERMIT IS ISSUED.

For Applicant to Fill In (Please Print)

Address: 11301 Acacia | Permit No. 072528 A

Lot No. | Tract No.

Owner: City of Garden Grove

Owner's Address

Plumbing Contractor: Bennett Plumbing Hdq

Contractor's Address: 95 [illegible] | City: [illegible]

Phone: 5398484 | State License No. 144396

Occupancy: Police Facilities

New Bldg. ☐ | VALIDATION

Exist. Bldg. ☐

JUL 26-74 11 003 M*******4.50

I hereby acknowledge that I have read this application and state that the above is correct and agree to comply with all ordinances and state laws regulating plumbing.
I hereby certify that I am properly registered with and/or licensed as required by the City of Garden Grove and/or State of California, or that I am the legal owner of the above described property, and I certify that in the performance of the work for which this permit is issued I shall not employ any person in violation of the workmen's compensation laws of the State of California.

Signature of Permittee: Virgil N. Bennett Date July 26-74

INSPECTION RECORD

APPROVALS	DATE	INSPECTOR
Soil Piping	7/31/74	[signature]
Ground Plumbing		
Rough Plumbing		
Gas Piping		
Gas Vent		
Sewer		
Main Drain and Vacuum Lines		
Water Heater		
Backwash		
Water Lateral		
FINAL	10/8/74	[signature]
UTILITY CO. NOTIFIED		

Date Permit #

ACACIA	011301			3
STREET N E	ADDRESS	APT. NO.		CARD NO.

BUILDING PERMIT

DEVELOPMENT SERVICES DEPT., GARDEN GROVE 638-6771

INSTRUCTION: FILL IN AREA WITHIN HEAVY LINES
USE TYPEWRITER OR BALL POINT PEN. PRESS FIRMLY. BE SURE ALL COPIES ARE LEGIBLE. NO ERASURES PERMITTED. A DOUBLE FEE WILL BE CHARGED IF WORK IS STARTED BEFORE PERMIT IS ISSUED.

FIRE ZONE | OCCUPANCY F-2 | TYPE V | OCC. LOAD | FIRE SPRINK.

USE ZONE CC-P | PARK SPACES REQUIRED

	FRONT	LEFT	RIGHT	REAR
EAVE PROJ.				
SETBACKS				

PLANNING ACTION PLANS

LAND USE APPROVED BY N Robson DATE 5/9/75

FEES AND BONDS

	AMOUNT	REQ'D	PROVIDED
PARCEL MAP			
R/W DEDICATION			
STREET BOND			
WATER BOND			
WATER ASSMT. FEE		NOT REQUIRED	
FIRE HYDRANT FEE			
PARKWAY TREE FEE			
PARK & REC. FEE (DIST.)			
DRAIN ASSMT. FEE (DIST.)			

REMARKS:

G.G.SANT. DIS. FEE REQ'D		O.C. SANT. DIS. FEE REQ'D		DATE	INITIAL

INSPECTION RECORD

APPROVAL	DATE	INSPECTOR
FOUNDATION & LOCATION	5-13-75	
REINFORCING		
ROOF SHTG.		
ROUGH FRAME		
INSULATION, ENERGY		
LATH OR DRYWALL	6-10-75	F.E.P.
PLAS. BROWN CT.		
SOUND INSULATION		
SMOKE DETECTOR		
PARKING		
LANDSCAPING		
LAND USE FINAL		
FINAL	9-22-75	
UTILITY RELEASE		

VALUATION NOTE: INCLUDE LABOR, MAT., WIRING, PLUMB., HEAT., ETC. $ 22,000.00

FEES

PLAN CHECK $ 9

BUILDING PERMIT $ 60.00

PERMIT AUTHORIZED BY 1 ORIGINAL E.R.G. DATE 5/9/75

ADDRESS 11301 Acacia Pkwy | PERMIT NO. 077498 A

LOT NO. | TRACT NO. | BLK NO.

OWNER CITY OF GARDEN GROVE | TEL. NO.

MAILING ADDRESS | CITY | ZIP

☐ ARCH ☐ ENGR. | STATE LIC. NO. | TEL. NO.

MAILING ADDRESS | CITY | ZIP

CONTRACTOR DON PAYSE INC. | LIC. NO. 162686 B | TEL. NO. 691-1775

MAILING ADDRESS 2240 W. WHITTIER BL. | CITY LA HABRA | ZIP 90631

VALIDATION

MAY 9-75 11 003 ****60.00

PRESENT BLDG. USE Public Safety Bldg | PROPOSED BLDG. USE

DESCRIBE WORK TO BE DONE ADDITION & REMODEL

NEW ☐ ADD'N. ☒ ALTER. ☐ REPAIR ☐ DEMOLISH ☐

FLOOR AREA (SQ. FT.) 1100 ± | NO. OF STORIES 1 | NO. OF DWELLING UNITS

I certify that I have read this application and state that the above information is correct. I agree to comply to all City Ordinances and State laws relating to building construction. I certify that in the performance of the above work I shall not employ any person in violation of the Labor Code of California relating to Workman's Compensation Insurance. I further agree to hold the City of Garden Grove free and harmless from any liability arising out of injury or bodily damage resulting from work performed relevant to this permit.

CONTRACTORS SIGN BELOW

I certify that I am a licensed contractor and that my license is in full force and effect.

DON PAYSE INC. Contractor | By S Blackburn Authorized Agent | 5/9/75 Date

OWNER-BUILDER SIGN BELOW

I certify that I am exempt from the provisions of Ch. 9, Div. 3, B and P Code (Contractor's License Law) because (check one):

☐ I am the owner of the above property and will personally perform the above work.

☐ I am the owner of the above property and I will contract to have all of the above work performed by licensed contractors.

☐ I am the owner of the above property and will employ persons to perform the above work with wages as their sole compensation. I will furnish insurance for my employees as required by the Labor Code of California.

Owner's Signature | By Authorized Agent | Date

If work is not started within 120 days from date of issue or if abandoned for more than 120 days, this permit will be null and void.

A $10.00 FEE MAY BE CHARGED FOR RE-INSPECTION DUE TO NEGLIGENCE, INCOMPLETE WORK, OR FAILURE TO MAKE CORRECTIONS.

RELOCATION

PRESENT BLDG. ADDRESS

MOVING CONTRACTOR | ADDRESS

A 8[illegible]

INSPECTOR'S NOTES

5-22-75 7.05 Am - 4' Mag Lift. ok [illegible].

BUILDING PERMIT PLOT PLAN
Development Services Department
CITY OF GARDEN GROVE

JOB ADDRESS: 11301 Acacia Pkwy				PERMIT NO. 774984
ASSESSORS PARCEL NO: 90-154-55	LOT	BLOCK	TRACT	
PLOT PLAN APPROVED BY: E.P.G.	JOB DESCRIPTION (PLEASE CHECK): ☐ New ☒ Addition ☐ Alteration ☐ Repair ☐ Move ☐ Demolish			
OWNER: CITY OF GARDEN GROVE	DATE: 5/9/75	USE: PUBLIC SAFETY BLDG		PERMIT VALUE: $ 22,000.00

DIMENSION PLOT PLAN COMPLETELY SHOWING ALL STRUCTURES ON THE LOT AND THEIR USE

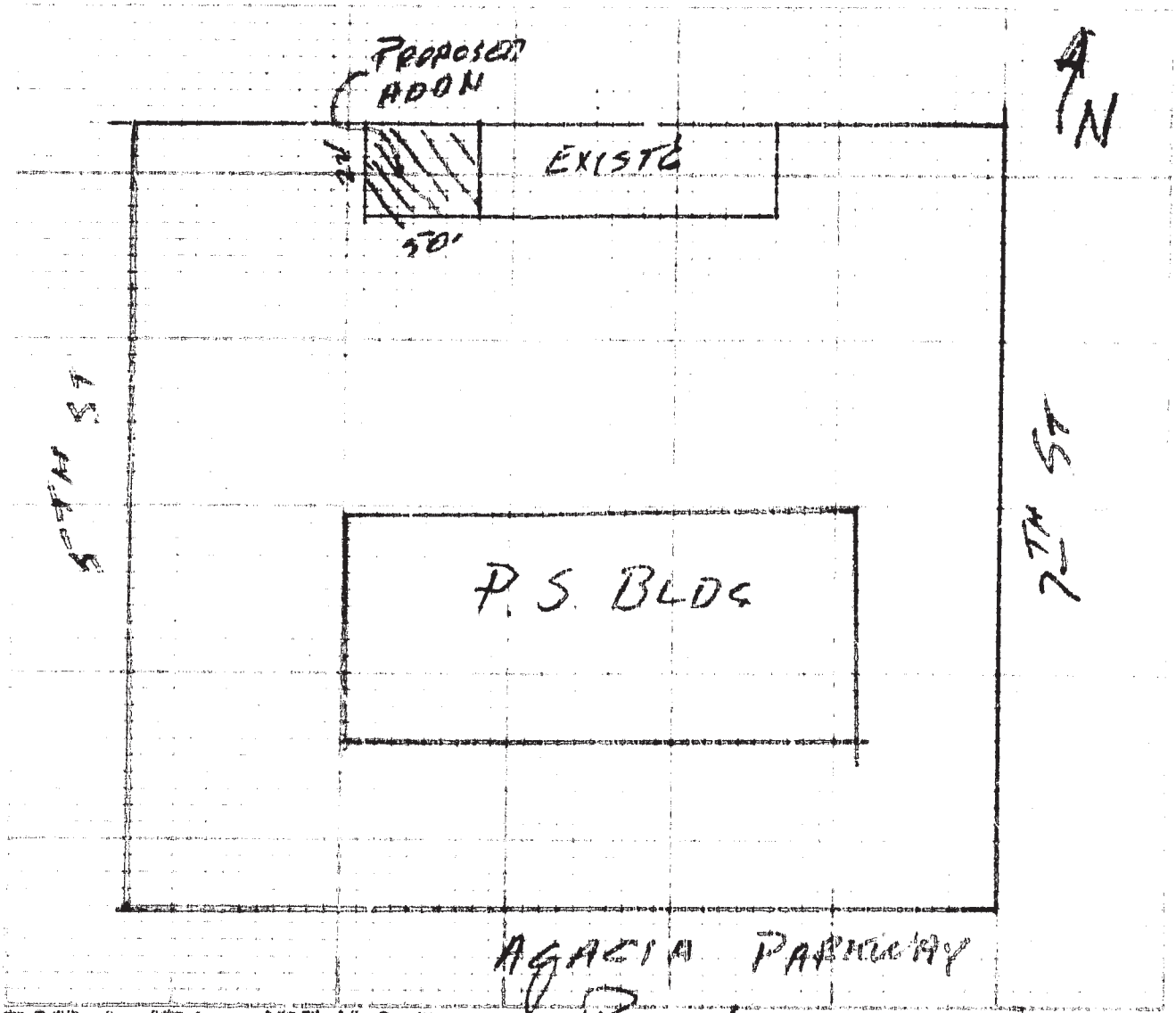

☐1 Building Insp. ☐2 Assessor ☐3 File ☐4 Permittee
I certify the information hereon is complete and correct. By D. Bruce Date 5/9/75

HEATING, VENTILATING, REFRIGERATION & AIR COND. PERMIT

DEVELOPMENT SERVICE DEPT.
GARDEN GROVE, CAL. 638-6771

INSTRUCTION: USE TYPEWRITER OR BALL POINT PEN. PRESS FIRMLY. BE SURE ALL COPIES ARE LEGIBLE. NO ERASURES PERMITTED. A DOUBLE FEE WILL BE CHARGED IF WORK IS STARTED BEFORE PERMIT IS ISSUED.

For Applicant to Fill in (PLEASE PRINT) Permit No.

ADDRESS: 11301 Acacia Parkway — 078520 A
LOT NO. TRACT NO.

OWNER: City of Garden Grove

OWNER'S ADDRESS: 11391 Acacia Pkwy. G.G.

PLUMBING CONTRACTOR: Hanna Sheet Metal

CONTRACTOR'S ADDRESS: 10655½ Stanford Ave. G.G.

PHONE: 534-3443 STATE LICENSE NO. 284638

OCCUPANCY: Public Safety Bldg Remodel

NEW BLDG. ☐
EXIST. BLDG. ☑

JUN 25-75 11 259 M ****14.00
VALIDATION

I hereby acknowledge that I have read this application and state that the above is correct and agree to comply with all ordinances and State laws regulating plumbing. I hereby certify that I am properly registered with and or licensed as required by the City of Garden Grove and/or State of California, or that I am the legal owner of the above described property, and I certify that in the performance of the work for which this permit is issued I shall not employ any person in violation of the workmen's compensation laws of the state of California.

SIGNATURE OF PERMITEE: [signature] DATE: 6-25-75

PERMIT FEES

TYPE OF FIXTURE OR ITEM	NO.	EA.	TOTAL
Furnance to & including 100,000 B.T.U		5.00	5.00
More than 100,000 & including 500,000 B.T.U.		7.50	
More than 500,000 & including 1,000,000 B.T.U		10.00	
More than 1,000,000 & including 2,000,000 B.T.U.		15.00	
More than 2,000,000 B.T.U.		25.00	
Installation or Relocation of Floor Furnance		5.00	
Installation or Relocation of Susp. Heater		5.00	
Installation or Relocation of Wall Heater		5.00	
Installation or Relocation of Unit Heater		5.00	
Installation of Appliance Vent Only		2.00	
Repair, Alteration or Addition to any Heating or Cooling System		5.00	
Incidental Gas Piping		1.75	
Each Range Hood including Duct and Fan		5.00	
Each Vent Fan Connected to a Single Duct	3	2.00	6.00 ~~2.00~~
Each Ventilating System not a Part of a Heating or Air Conditioning System Authorized by Permit		4.00	
Boiler or Compressor to & including 5 Horsepower		5.00	
Absorption System to & including 100,000 B.T.U		5.00	
Boiler or Compressor to & including 15 Horsepower		7.50	
Absorption System to & including 500,000 B.T.U.		7.50	
Boiler or Compressor to & including 30 Horsepower		10.00	
Absorption System to & including 1,000,000 B.T.U.		10.00	
Boiler or Compressor to & including 50 Horsepower		15.00	
Absorption System to & including 2,000,000 B.T.U.		15.00	
Boiler or Compressor over 50 Horsepower		25.00	
Absorption System over 2,000,000 B.T.U.		25.00	
Each Evaporative Cooler		3.00	
Air Handling Unit to & including 2,000 C.F.M.		2.00	
Air Handling Unit to & including 10,000 C.F.M.		5.00	
Air Handling Unit over 10,000 C.F.M.		10.00	
Each Appliance or Equipment Regulated by this Code but not specifically listed in the Fee Schedule		4.00	

ISSUANCE OF PERMIT 3 00

FEES

PLAN CHECK $ TOTAL PERMIT $ [redacted] 14 00

Permit Authorized By [signature] Date 6-25-75

INSPECTION RECORD

APPROVALS	DATE	INSPECTOR
FURNACE		
FURNACE VENTS	7/1/75	[signature]
GAS PIPING	7/1/75	[signature]
DUCTS		
SINGLE DUCT FAN VENT		
KITCHEN HOOD		
AIR HANDLING UNIT		
EVAPORATIVE COOLER		
BOILER OR COMPRESSOR		
FINAL	7/1/75	[signature]
UTILITY CO. NOTIFIED		

1. INSPECTOR

Bldg. Permit No. 77498A

6-26-75 (1) Gas Test
(2) No access to roof WK

A 025870

7-27-75
1. Gas Test did not hold
WK

PLUMBING PERMIT

DEVELOPMENT SERVICES DEPT.
GARDEN GROVE, CAL 638-6771

INSTRUCTION: USE TYPEWRITER OR BALL POINT PEN. PRESS FIRMLY. BE SURE ALL COPIES ARE LEGIBLE. NO ERASURES PERMITTED. A DOUBLE FEE WILL BE CHARGED IF WORK IS STARTED BEFORE PERMIT IS ISSUED.

For Applicant to Fill in (Please Print)

Address: 11301 Acacia Pkwy

Permit No. 077499 A

Lot No. Tract No.

Owner: City of Garden Grove

Owner's Address

Plumbing Contractor: Don Payne Inc

Contractor's Address: 2240 W. Whittier Bl City: La Habra

Phone: 691-1775 State License No. 162686

Occupancy

New Bldg. Exist. Bldg.

VALIDATION

MAY -9-75 11 004 M*****4.75

I hereby acknowledge that I have read this application and state that the above is correct and agree to comply with all ordinances and State laws regulating plumbing.

I hereby certify that I am properly registered with and/or licensed as required by the City of Garden Grove and/or State of California, or that I am the legal owner of the above described property, and I certify that in the performance of the work for which this permit is issued I shall not employ any person in violation of the workmen's compensation laws of the State of California.

Signature of Permittee: S. Brackman Date: 5/9/75

PERMIT FEES

NO.	TYPE OF FIXTURE OR ITEM	EACH	$ FEE
	Water Closet (toilet)	$1.75	
	Bath Tub	1.75	
	Shower	1.75	
	Lavatory (Wash Basin)	1.75	
	Kitchen Sink	1.75	
	Garbage Disposal	1.75	
	Laundry Tub or Tray	1.75	
	Water Heater	1.75	
	Floor Sink	1.75	
	Floor Drain	1.75	
	Dish Washer	1.75	
	Drinking Fountain	1.75	
	Urinal	1.75	
	Gas System - Outlets	1.75	
	Building Sewer (First 100 ft.)	6.00	
	Building Sewer (Add'l 100 ft.)	2.00	
	Building Sewer (ea. add'l drain)	3.00	
	Rainwater Drain	2.00	
	Swimming Pool Piping	1.75	
	Sand Traps/Receptors	1.75	
	Automatic Washing Machine	1.75	
	Water Softeners	1.75	
	Backwash - Trap	1.75	
	Water Lateral	1.75	
	Backflow Protective Devices	2.00	
	Water Piping (ea. 100 ft.)	2.00	
	Lawn Sprinklers (Single Dwellings Only)	2.00	
	Lawn Sprinklers (other)	10.00	
1	Down Spouts	1.75	1.75
	ISSUANCE OF PERMIT		3.00

FEES

Plan Check $ Ø

Plumbing Permit $ 4.75

Permit Authorized By: E.R.G. Date: 5/9/75

INSPECTION RECORD

APPROVALS	DATE	INSPECTOR
Soil Piping		
Ground Plumbing		
Rough Plumbing	6-10-75	[illegible]
Gas Piping		
Gas Vent		
Sewer		
Main Drain and Vacuum Lines		
Water Heater		
Backwash		
Water Lateral		
FINAL	7/1/75	[illegible]
UTILITY CO. NOTIFIED		

1. INSPECTOR

Bldg. Permit # 77498A

PLB. 8-74

ELECTRICAL PERMIT

DEVELOPMENT SERVICES DEPARTMENT

GARDEN GROVE, CALIF. 638-6771

LOT NO. TRACT NO.

IF NOT LISTED BELOW SEE CODE	NUMBER	EACH	FEE
Residential (I & H) sq. ft.		.015	
Garage, Resid. (J) sq. ft.		.01	
Service Meter, Single Phase		5.00	
Service Meter, Three Phase		5.00	
Temporary Power Pole		5.00	
Pole, Power, Light, etc.		3.00	
Sub-Panels 1 Φ		2.00	
Sub-Panels 3 Φ		2.00	
Outlets	27	.20	5 40
Fixtures	16	.20	2 00
Fixtures, Merc. Quartz, etc.		1.00	
Heater-Not Over 1650 W		2.00	
Washer		2.00	
Dryer		2.00	
Hot Water Heaters		2.00	
Dishwasher		2.00	
Domestic Range or Oven		2.00	
Power Apparatus-H.P., K.W. or K.V.A. Motors, Transformers, etc.			
Not Over 1 each	3	1.50	4 50
Over 1, Not Over 10 each		3.00	
Over 10, Not Over 30 each		5.00	
Time Clock		1.00	
Sign		7.50	
Sign Hookup		2.00	
			11 90
ISSUANCE OF PERMIT			3 00

PLAN CHECK $ Ø PERMIT FEE $ 14 90

SINGLE PHASE SERVICE SIZE ☐ UG ☐ OH

_____ AMPS. _____ VOLTS _____ RIG. CONDUIT

THREE PHASE SERVICE SIZE ☐ 3 WIRE ☐ 4 WIRE ☐ UG ☐ OH

_____ AMPS. _____ VOLTS _____ RIG. CONDUIT

I. INSPECTOR	PERMIT AUTHORIZED BY	DATE
	ERG	6/2/75

INSTRUCTION: USE TYPEWRITER OR BALL POINT PEN, PRESS FIRMLY, BE SURE ALL COPIES ARE LEGIBLE, NO ERASURES PERMITTED. A DOUBLE FEE WILL BE CHARGED IF WORK IS STARTED BEFORE PERMIT IS ISSUED. (PLEASE PRINT)

ADDRESS: 11301 ACACIA

ELECTRIC PERMIT NO.: 077922 A

OWNER: CITY of GARDEN GROVE

PHONE:

OWNER'S ADDRESS: CITY:

NEW BUILDING OR ADDITION - AREA SQ. FT.	EXISTING BUILDING REMODEL AREA SQ. FT.	OCCUPANCY GROUP	USE OF BUILDING AND OR NUMBER OF UNITS

ELECTRICAL CONTRACTOR: VE FOLEY ELECT

PHONE: 8644265

ADDRESS: 10556 NORWALK BLVD CITY: SANTA FE SPRINGS

STATE LIC. NO.: 167978

VALIDATION

JUN -2-75 11 022 M****14.90

I HAVE CAREFULLY READ THE ABOVE APPLICATION AND KNOW THE SAME TO BE TRUE AND CORRECT. ALL PROVISIONS OF STATE AND LOCAL LAWS COVERING THIS TYPE OF CONSTRUCTION WILL BE COMPLIED WITH WHETHER SPECIFIED HEREIN OR NOT. NO PERSON SHALL BE EMPLOYED IN VIOLATION OF THE LABOR CODE OF THE STATE OF CALIFORNIA.

SIGNATURE OF PERMITTEE X [signature] DATE 6/2/75

BRANCH CIRCUIT PANEL: CIRCUITRY

CIR. NO.	BRKR. SIZE	WIRE SIZE	NOMENCLATURE	NO. OF OUTLET	WATTS L1	WATTS L2	WATTS L3
1							
2							
3							
4							
5							
6							

INSPECTION RECORD

APPROVAL	DATE	INSPECTOR
Underground		
Conduit		
Wiring X—	6-5-75	[initials]
Heater		
Fixtures	6-25-75	[initials]
Ufer		
Service		
FINAL	6-25-75	[initials]
Utility Notified		

BUILDING PERMIT NO.	SIGN PERMIT NO.	VENT, HEAT, AIR COND. PERMIT NO.
77498A		

EL-4-73

Note - Check for Green bond
wire on final —
Also 2 - 3/4" Home Run to Existing - panels

Richard Van Bruggen

Purchasing

David R. Nibley

Development Services

Public Safety Building Interior Alterations
KM500 Movable Partitions
Armstrong Cork Co., Ceiling Suspension System

February 3, 1975

The proposed interior alterations to the Public Safety Building are to be the same ceiling and wall systems that were installed when the building was constructed. These are specialized systems available only through the manufactures dealers and franchised installers.

C. K. Varner Co., Inc. is the franchised dealer and installer in this area for the Armstrong Cork Co. accessable tile system (ATS) and the suspended ceiling.

Uni-Fab Inc. has the area franchise for the Kaiser KM-500 movable partition system.

The attached are copies of the specifications for the original construction.

DRN:fd

Attachments

David R. Nibley

CITY OF GARDEN GROVE
Public Works & Development

ELECTRICAL PERMIT

Inspection Requests
638-6771

General Information
638-6661

INSPECTION RECORD

SINGLE PHASE SERVICE SIZE ☐ UG ☐ OH
AMPS VOLTS RIG. CONDUIT
THREE PHASE SERVICE SIZE ☐ 3 Wire ☐ 4 Wire ☐ UG ☐ OH
AMPS VOLTS RIG. CONDUIT

APPROVAL	DATE	INSPECTOR
Underground	4-28-78	
Conduit		
Wiring – Rough	9-19-78	
Heater		
Fixtures & Trim		
Motors		
Ufer		
Service	11-20-78	
FINAL	12-15-78	
Utility Notified		

IDENTIFICATION CODE

BUILDING PERMIT NO. 94306A | SIGN PERMIT NO. | VENT, HEAT, AIR COND. PERMIT NO.

INSPECTOR

FEES

IF NOT LISTED BELOW SEE CODE	NO.	EA.	FEE
Residential (R-1 & R-3) sq. ft.			
Garage, Resid. (M) sq. ft.			
Service Meter, Single Phase			
Service Meter, Three Phase			
Add'l. Meter, Three Phase			
Temporary Power Pole			
Pole, Power, Light, etc.			
Sub-Panels 1 ϕ			
Sub-Panels 3 ϕ (7)	7	5.00	35 00
Outlets	419	.25	104 75
Fixtures	177	.25	44 25
Fixtures, Merc. Quartz, etc.			
Heater–Not Over 1650 W			
Washer			
Dryer			
Hot Water Heaters			
Dishwasher			
Domestic Range c / Oven			
Disposal			
Power Apparatus–H.P., K.W. or K.V.A. Motors, Transformers, etc.			
Not Over 1 each			
Over 1, Not Over 10 each 1 HP	6	1.50	9 00
Over 10, Not Over 30 each			
Indv. Circuits			
Time Clock			
Sign			
Sign Hookup			
15 KVA Transformer	1	5.00	5 00
75 " "	1	15.00	15 00

ITEM	CODE	FEES
Plan Retention Fee		
Plan Check		144 84
Permit		213 00
Issuance		6 00
TOTAL FEES		363 84

AUTHORIZED BY [signature] DATE 4-28-78

For Applicant to Fill in

ADDRESS 11301 ACACIA

LOT NO. BLK NO. TRACT NO. ELECTRIC PERMIT NO. 100344

OWNER City of G.G. PHONE

OWNER'S ADDRESS 11391 ACACIA CITY G.G.

NEW BUILDING OR ADDITION - AREA	EXISTING BUILDING REMODEL AREA	OCCUPANCY GROUP	USE OF BUILDING AND OR NUMBER OF UNITS
7400 SQ. FT.	SQ. FT.	F-2	Public Safety Bldg

VALIDATION

ELECTRICAL CONTRACTOR A.E.C. ORANGE | STATE LIC. NO. & TYPE 255207-C10

ADDRESS 6880A ORAN CIRCLE CITY B.P. PHONE 522-7274

I certify that I have read this application and state that the above information is correct. I agree to comply to all City Ordinances and State laws relating to building construction. I certify that in the performance of the above work I shall not employ any person in violation of the Labor Code of California relating to Workman's Compensation Insurance. I further agree to hold the City of Garden Grove free and harmless from any liability arising out of injury or bodily damage resulting from work performed relevant to this permit.

CONTRACTORS SIGN BELOW

I certify that I am a licensed contractor and that my license is in full force and effect. W.C. # 2018-00-040-114 EXP. DATE 12/31/78

A.E.C. ORANGE By [signature] 4/24/78
CONTRACTOR AUTHORIZED AGENT DATE

OWNER–BUILDER SIGN BELOW

I certify that I am exempt from the provisions of Ch. 9, Div. 3, B and P Code (Contractor's License Law) because (check one):

☐ "I am the owner of the above property and will personally perform the above work. I certify that in the performance of the work for which this permit is issued, I shall not employ any person in any manner so as to become subject to the workmen's compensation laws of the State of California

☐ I am the owner of the above property and I will contract to have all of the above work performed by licensed contractors.

W.C. # EXP. DATE

☐ I am the owner of the above property and will employ persons to perform the above work with wages as their sole compensation. I will furnish insurance for my employees as required by the Labor Code of California.

W.C. # EXP. DATE

OWNER'S SIGNATURE By AUTHORIZED AGENT DATE

If work is not started within 120 days from date of issue or if abandoned for more than 120 days, this permit will be null and void.

A FEE MAY BE CHARGED FOR RE-INSPECTION DUE TO NEGLIGENCE, INCOMPLETE WORK, OR FAILURE TO MAKE CORRECTIONS.

GG-4015-1-75

PLUMBING PERMIT

CITY OF GARDEN GROVE
Public Works & Development

General Information 638-0661

IDENTIFICATION CODE

PERMIT FEES

TYPE OF FIXTURE OR ITEM	EACH	$ FEE	
[illegible] Closet (toilet)		27	00
[illegible] Tub			
[illegible]		18	00
[illegible] (Wash Basin)		27	00
[illegible] Sink		6	00
[illegible] Disposal		3	00
[illegible] Tub or Tray		3	00
[illegible] Heater		3	00
Floor Sink			
Floor Drain		18	00
[illegible] Washer		3	00
[illegible] Fountain		3	00
[illegible]		9	00
[illegible] System - Outlets 6		3	30
[illegible] Sewer (First 100 ft.)		6	00
[illegible] Sewer (Add'l 100 ft.)			
[illegible] Sewer (ea. add'l drain)			
[illegible] Drain		12	00
[illegible] Pool Piping			
[illegible] Traps/Receptors			
[illegible] Washing Machine			
[illegible] Softeners			
[illegible] - Trap			
Water Lateral			
Backflow Protective Devices			
Water Piping (ea. 100 ft.)			
Lawn Sprinklers (Single Dwellings Only)			
Lawn Sprinklers (other)			

FEES

ITEM	CODE		
[illegible]		96	08
		141	30
		6	00
	TOTAL FEES	243	38

Date 3-15-78

INSTRUCTION: USE TYPEWRITER OR BALL POINT PEN. PRESS FIRMLY. BE SURE ALL COPIES ARE LEGIBLE. NO ERASURES PERMITTED. A DOUBLE FEE WILL BE CHARGED IF WORK IS STARTED BEFORE PERMIT IS ISSUED.

For Applicant to Fill in (Please Print)

Address 11301 ACACIA PARKWAY — Permit No. 99319A

Lot No. — Tract No.

Owner: City of Garden Grove

Owner's Address: 11391 Acacia Parkway

Plumbing Contractor: Sanders Plumbing Co

Contractor's Address: 3220 Mulford Ave, Lynwood 90262 — City

Phone: 213-636-8185 — State License No. 205 670

Occupancy: Public Safety Building

New Bldg. ☐ Add'n. ☒ Exist. Bldg. ☐

VALIDATION: 013 [illegible] 013 [illegible] 014 [illegible]

I hereby acknowledge that I have read this application and state that the above is correct and agree to comply with all ordinances and State laws regulating plumbing.
I hereby certify that I am properly registered with and/or licensed as required by the City of Garden Grove and/or State of California, or that I am the legal owner of the above described property, and I certify that in the performance of the work for which this permit is issued I shall not employ any person in violation of the workmen's compensation laws of the State of California.

Signature of Permittee: [signature] Date 3-13-78

INSPECTION RECORD

APPROVALS	DATE	INSPECTOR
Soil Piping	3-30-78	[illegible]
Ground Plumbing		
Rough Plumbing	9-20-78	[illegible]
Gas Piping Test	11-28-78	[illegible]
Gas Vent		
Sewer		
Main Drain and Vacuum Lines		
Water Heater		
Backwash		
Water Lateral		
FINAL	4-2-79	[illegible]
UTILITY CO. NOTIFIED		

Bldg. Permit # 99306A

DS-0008 2-77

[illegible] Storm [illegible] P.P. [illegible] (OK)
3-30-78 [illegible]

[illegible]

[illegible] Bird -

Down Spool Tie in (OK) to [illegible] Bldg -

7-12-78

[illegible]

[illegible] Pl [illegible] (OK)

[illegible] SHO Pans

[illegible] Hdg Permit on File
at this time

8-31-78

[illegible]

East End Police Dept
Sol (OK) 1-25-79

[illegible]

CITY OF GARDEN GROVE
Public Works & Development

PLUMBING PERMIT

Inspection Requests 538-6771

General Information 638-6661

INSPECTION RECORD

APPROVALS	DATE	INSPECTOR
[illegible] Piping		
[illegible] Plumbing		
[illegible] Plumbing		
[illegible] Piping		
[illegible] Vent		
[illegible]	9-22-78 (Friggis)	MG.
[illegible] Drain and Vacuum Lines		
Water Heater		
Backwash		
Water Lateral		
FINAL	4 2 79	[illegible]
UTILITY CO. NOTIFIED		

IDENTIFICATION CODE

BUILDING PERMIT NO.		ELECTRICAL PERMIT NO.	

INSPECTOR

FEES

TYPE OF FIXTURE OR ITEM	NO.	EACH	$ FEE
Water Closet (toilet)			
Bath Tub			
Shower			
Lavatory (Wash Basin)			
Kitchen Sink			
Garbage Disposal			
Laundry Tub or Tray			
Water Heater			
Floor Sink			
Floor Drain			
Dish Washer			
Drinking Fountain			
Urinal			
Gas System - Outlets			
Building Sewer (First 100 ft.)	1		6 —
Building Sewer (Add'l 100 ft.)			
Building Sewer (ea. add'l drain)			
Rainwater Drain			
Swimming Pool Piping			
Sand Traps/Receptors			
Automatic Washing Machine			
Water Softeners			
Backwash Trap			
Water Lateral			
Backflow Protective Devices			
Water Piping (ea. 100 ft.)			
Lawn Sprinklers (S.F.D. Only)			
Lawn Sprinklers (others)			

FOR ONSITE SEWER

ITEM	CODE	FEES
Plan Retention Fee		
Plan Check		
Permit	228	6 —
Insurance	535	3 —
TOTAL FEES		9 —

AUTHORIZED BY [signature] DATE 9-11-78.

For Applicant to Fill in

ADDRESS: 11301 Acacia Pkwy

LOT NO. BLK NO. TRACT NO.

OWNER: CITY OF GARDEN GROVE PHONE

OWNER'S ADDRESS: 11301 ACACIA PARKWAY CITY G.G

NEW BUILDING OR ADDITION - AREA	EXISTING BUILDING REMODEL AREA	OCCUPANCY GROUP	USE OF BUILDING AND OR NUMBER OF UNITS
SQ. FT.	SQ. FT.		

VALIDATION: 9/11/78 079 M 6.00 / 078 M 3.00

PLUMBING CONTRACTOR: M. C. NOTTINGHAM CO STATE LIC. NO. & TYPE: 294163 C-42

ADDRESS: 2926 W 1st ST, SANTA ANA CITY PHONE 547-6464

I certify that I have read this application and state that the above information is correct. I agree to comply to all City Ordinances and State laws relating to building construction. I certify that in the performance of the above work I shall not employ any person in violation of the Labor Code of California relating to Workman's Compensation Insurance. I further agree to hold the City of Garden Grove free and harmless from any liability arising out of injury or bodily damage resulting from work performed relevant to this permit.

CONTRACTORS SIGN BELOW

I certify that I am a licensed contractor and that my license is in full force and effect.

W.C. # 268 UNIT 6 EXP. DATE 7/79

M. C. NOTTINGHAM CONTRACTOR By [signature] AUTHORIZED AGENT 9/11/78 DATE

OWNER BUILDER SIGN BELOW

I certify that I am exempt from the provisions of Ch. 9, Div. 3, B and P Code (Contractor's License Law) because (check one).

[ ] "I am the owner of the above property and will personally perform the above work. I certify that in the performance of the work for which this permit is issued, I shall not employ any person in any manner so as to become subject to the workmen's compensation laws of the State of California.

[ ] I am the owner of the above property and I will contract to have all of the above work performed by licensed contractors.

W.C. # EXP. DATE

[ ] I am the owner of the above property and will employ persons to perform the above work with wages as their sole compensation. I will furnish insurance for my employees as required by the Labor Code of California.

W.C. # EXP. DATE

OWNER'S SIGNATURE By AUTHORIZED AGENT DATE

If work is not started within 120 days from date of issue or if abandoned for more than 120 days, this permit will be null and void.

A FEE MAY BE CHARGED FOR RE-INSPECTION DUE TO NEGLIGENCE, INCOMPLETE WORK, OR FAILURE TO MAKE CORRECTIONS

DS-0000-1-78

11301 ACACIA PKWAY
Job Address

104017A (PLUMB)
Permit No.

CITY OF GARDEN GROVE
WORKER'S COMPENSATION REQUIREMENTS

State Compensation Insurance Policy No. 268 UNIT 6 Expiration Date 7/79

☐ I certify that in the performance of the work for which this permit is issued, I shall not employ any person in any manner so as to become subject to the Worker's Compensation laws of California. If after making such certificate the applicant for the permit should become subject to the Worker's Compensation provisions of this code, I shall forthwith comply with the provisions of Section 3700 or permit shall be deemed revoked.

☒ I certify that I have read this application and state that the above information is correct. I agree to comply with all City ordinances and State laws relating to pending construction. I further agree to hold the City of Garden Grove free and harmless from any liability arising out of injury or bodily damage resulting from work performed relevant to this permit.

[signature] 9/11/78
Permit Applicant Signature Date

BUSINESS TAX CERTIFICATE INFORMATION

I certify that the following Contractor's License No. 294163 and Classification C-42 is in full force and effect.

M.C. NOTTINGHAM CO [signature] 9/11/78
(Print) Contractor (Signature) Contractor (or Authorized Agent Date

203897
Business Tax Certificate No. Expiration Date

I certify that I am exempt from Section 7031.5 of the Business and Professional Code, Division 3, Chapter 9, Contractors' License Law, under the following Section:

Owner: Section 7044 ☐ Minor work under $100: Section 7048 ☐

Employee working for wages only: Section 7053 ☐

Other: _____

(Print) Property Owner (Signature) Property Owner (or Authorized Agent) Date

ATTACHMENT

ACACIA	11301			4
STREET NAME	ADDRESS	APT. NO.		CARD NO.

CITY OF GARDEN GROVE
Public Works & Development

BUILDING PERMIT

457

Inspection Requests 638-6771

General Information 638-6601

PC #

OCCU PANCY	TYPE	OCC. LOAD	FIRE SPRINK.
USE ZONE		FRONT / LEFT	RIGHT / REAR
FIRE ZONE	Rev Proj. / Setbacks		

PLANNING ACTION — PLANS — DATE

LAND USE APPROVED BY

REMARKS.

G.G. SANT. DIS. FEE REQ'D — O.C. SANT. DIS. FEE REQ'D. — DATE — INITIAL

	REQ'D	PROVIDED
PARCEL MAP		
R.W DEDICATION		

FEES AND BONDS

	REV. CODE	AMOUNT
ST. BOND		
WATER BOND		
WATER ASSMT. FEE (ACRG.)		
WATER ASSMT. FEE (FT.)		
PARKWAY TREE FEE		
PARK & REC. FEE (DIST.)		
DRAIN ASSMT. FEE (DIST.)		
PLAN RETENTION FEE		
BLDG. PLAN CHECK		26 18
BLDG. PERMIT FEE		39 —
ISSUANCE		10 —
VALUATION $ 2400	TOTAL FEES	75 18

NOT FEED

AUTHORIZED BY — DATE 9/30/85

INSPECTION RECORD

APPROVAL	DATE	INSPECTOR
FOUNDATION & LOCATION		
CONCRETE FLOOR		
REINFORCING		
ROOF SHTG		
ROUGH FRAME	10-8-85	[illegible]
INSULATION, ENERGY		
[redacted] DRYWALL	10-21-85	[illegible]
PLAS. BROWN CT.		
SOUND INSULATION		
SMOKE DETECTOR		
PARKING		
LANDSCAPING		
LAND USE FINAL		
FINAL	1/28/86	[illegible]
UTILITY RELEASE		

IDENTIFICATION CODE

WORKER'S COMPENSATION REQUIREMENTS

State Compensation Insurance Policy No. SP85-105200 Expiration Date 6-11-86

☐ I certify that in the performance of the work for which this permit is issued, I shall not employ any person in any manner so as to become subject to the Worker's Compensation laws of California.

NOTE: If, after making such certificate, the applicant for the permit should become subject to the Worker's Compensation provisions of this code, he shall forthwith comply with the provisions of Section 3700 or his permit shall be deemed revoked.

☐ I certify that I have read this application and state that the above information is correct. I agree to comply with all City ordinances and State laws relating to pending construction. I further agree to hold the City of Garden Grove free and harmless from any liability arising out of injury or bodily damage resulting from work performed relevant to this permit.

Noyl. Cherley 9-30-85
PERMIT APPLICANT SIGNATURE — DATE

BUSINESS TAX CERTIFICATE INFORMATION

I certify that the following Contractor's License No. 374435 and Classification B-1 is in full force and effect.

SIERRA PACIFIC — Noyl. Cherley 9-30-85
(PRINT) CONTRACTOR — (SIGNATURE) CONTRACTOR OR AUTHORIZED AGENT — DATE

BUSINESS TAX CERTIFICATE NO. — EXPIRATION DATE

I certify that I am exempt from Section 7031.5 of the Business and Professional Code, Division 3, Chapter 9, Contractors' License Law, under the following Section:
Owner: Section 7044 ☐ Minor work under $200: Section 7048 ☐
Employee working for wages only: Section 7053 ☐
Other:

(PRINT) PROPERTY OWNER — (SIGNATURE) PROPERTY OWNER OR AUTHORIZED AGENT — DATE

For Applicant to Fill in

ADDRESS: 11301 Acacia Pkwy
LOT NO. — BLK NO. — TRACT NO. — PERMIT NO. 142728A

OWNER: GARDEN GROVE POLICE DEPT. — TEL. NO. (714) 638-6622

MAILING ADDRESS: 11301 Acacia Pkwy — CITY — ZIP

☐ ARCH
☐ ENGR.

MAILING ADDRESS — CITY — ZIP

TEL. NO. — STATE LIC. NO. & TYPE

VALIDATION

PAID
SEP 30 1985
Check 75.18
City of Garden Grove

CONTRACTOR: SIERRA PACIFIC DEV. CO.

MAILING ADDRESS: 3151 Verdugo Rd. L.A., CA 90065 — CITY — ZIP

TEL. NO. (213) 258-5819 — STATE LIC. NO. 374435

PRESENT BLDG. USE: Commercial Communication — PROPOSED BLDG. USE: Same

DESCRIBE WORK TO BE DONE: Interior partition relocation 600

NEW ☐ ADD'N ☐ ALTER. ☒ REPAIR ☐ DEMOLISH ☐

FLOOR AREA (SQ. FT.) 50 — NO. OF STORIES — NO. OF DWELLING UNITS

If work is not started within 180 days from date of issue or if abandoned for more than 180 days, this permit will be null and void.

A FEE MAY BE CHARGED FOR RE-INSPECTION DUE TO NEGLIGENCE, INCOMPLETE WORK, OR FAILURE TO MAKE CORRECTIONS.

RELOCATION

PRESENT BLDG. ADDRESS

MOVING CONTRACTOR

ADDRESS

1. INSPECTOR

CITY OF GARDEN GROVE
Public Works & Development

ELECTRICAL PERMIT

Inspection Requests 638-6771

General Information 638-6661

451

For Applicant to Fill in MIKE

INSPECTION RECORD

SINGLE PHASE SERVICE SIZE ☐ UG ☐ OH
AMPS VOLTS RIG. CONDUIT

THREE PHASE SERVICE SIZE ☐ 3 Wire ☐ 4 Wire ☐ UG ☐ OH
AMPS VOLTS RIG. CONDUIT

APPROVAL	DATE	INSPECTOR
Underground		
Conduit		
Wiring – Rough	10-8-85	R
Heater		
Fixtures & Trim		
Motors		
Ufer		
Service		
FINAL	1-20-86	R
Utility Notified		

FEES

IF NOT LISTED BELOW SEE CODE	NO.	EA.	FEE
Residential (R-1 & R-3) sq. ft.			
Garage, Resid. (M) sq. ft.			
Service Meter, Single Phase			
Service Meter, Three Phase			
Add'l Meter, Three Phase			
Temporary Power Pole			
Pole, Power, Light, etc.			
Sub-Panels 1 ϕ			
Sub-Panels 3 ϕ Relocate	1	5.50	5.50
Outlets 4 ϕ - 4$	8	0.50	4.00
Fixtures	15	0.50	7.50
Fixtures, Merc. Quartz, etc.			
Heater—Not Over 1650 W			
Washer			
Dryer			
Hot Water Heaters			
Dishwasher			
Domestic Range or Oven			
Disposal			
Power Apparatus—H.P., K.W. or K.V.A. Motors, Transformers, etc.			
Not Over 1 each			
Over 1, Not Over 10 each			
Over 10, Not Over 30 each			
Indv. Circuits			
Time Clock			
Sign			
Sign Hookup			

ITEM	CODE	FEES
Plan Retention Fee		
Plan Check		
Permit		17.00
Issuance		10.00
TOTAL FEES		27.00

AUTHORIZED BY

LAND USE	BUILDING	DATE
	J. E. Carlson	10-7-85

IDENTIFICATION CODE

BUILDING PERMIT NO.	SIGN PERMIT NO.	VENT. HEAT. AIR COND. PERMIT NO.

If work is not started within 180 days from date of issue or if abandoned for more than 180 days, this permit will be null and void.

1. INSPECTOR

ADDRESS: 11301 ACACIA PKWY

LOT NO. BLK NO. TRACT NO. ELECTRIC PERMIT NO.

OWNER: GARDEN GROVE POLICE DEPT. PHONE (714) 638-6622

OWNER'S ADDRESS: 11301 ACACIA PKWY CITY

NEW BUILDING OR ADDITION - AREA SQ. FT. | EXISTING BUILDING REMODEL AREA 600 SQ. FT. | OCCUPANCY GROUP | USE OF BUILDING AND OR NUMBER OF UNITS

VALIDATION

ELECTRICAL CONTRACTOR: SIERRA PACIFIC

STATE LIC. NO. & TYPE: B-1 SUP C-10 374435

ADDRESS: 3151 VERDUGO RD. L.A. CITY PHONE (213) 258-5819

WORKER'S COMPENSATION REQUIREMENTS

State Compensation Insurance Policy No. SP85-105200 Expiration Date 6-11-86

☐ I certify that in the performance of the work for which this permit is issued, I shall not employ any person in any manner so as to become subject to the Worker's Compensation laws of California.

NOTE: If, after making such certificate, the applicant for the permit should become subject to the Worker's Compensation provisions of this code, he shall forthwith comply with the provisions of Section 3700 or his permit shall be deemed revoked.

☐ I certify that I have read this application and state that the above information is correct. I agree to comply with all City ordinances and State laws relating to pending construction. I further agree to hold the City of Garden Grove free and harmless from any liability arising out of injury or bodily damage resulting from work performed relevant to this permit.

Roy L. Chesley 9-30-85
PERMIT APPLICANT SIGNATURE DATE

BUSINESS TAX CERTIFICATE INFORMATION

I certify that the following Contractor's License No. 374435 and Classification B-1/C-10 in full force and effect.

SIERRA PACIFIC Roy L. Chesley 9-30-85
(PRINT) CONTRACTOR (SIGNATURE) CONTRACTOR OR AUTHORIZED AGENT DATE

BUSINESS TAX CERTIFICATE NO. EXPIRATION DATE

I certify that I am exempt from Section 7031.5 of the Business and Professional Code, Division 3, Chapter 9, Contractors' License Law under the following Section

Owner: Section 7044 ☐ Minor work under $200 Section 7048 ☐

Employee working for wages only Section 7053 ☐

Other:

(PRINT) PROPERTY OWNER (SIGNATURE) PROPERTY OWNER OR AUTHORIZED AGENT DATE

A FEE MAY BE CHARGED FOR RE-INSPECTION DUE TO NEGLIGENCE, INCOMPLETE WORK, OR FAILURE TO MAKE CORRECTIONS.

DD-0010 9-78

CITY OF GARDEN GROVE
Development Services Department

HEATING, VENTILATING, REFRIGERATION & AIR COND. PERMIT

Inspection Requests 638-6771

General Information 638-6861

INSPECTION RECORD

APPROVALS	DATE	INSPECTOR
FURNACE		
FURNACE VENTS		
GAS PIPING		
DUCTS		
SINGLE DUCT FAN VENT		
KITCHEN HOOD		
AIR HANDLING UNIT		
EVAPORATIVE COOLER		
BOILER OR COMPRESSOR		
DECORATIVE APPLIANCE		
FINAL	4/24/89	Adam
UTILITY CO NOTIFIED		

IDENTIFICATION CODE

BUILDING PERMIT NO

ELECTRIC PERMIT NO

If work is not started within 180 days from date of issue or if abandoned for more than 180 days this permit will be null and void

1. INSPECTOR

FEES

TYPE OF FIXTURE OR ITEM	NO.	EA.	$ FEE
Furnace to & incl. 100M BTU			
More than 100M & incl. 500M BTU			
More than 500M & incl. 1MM BTU			
Installation or Relocation of Comp. Heater			
Installation or Relocation of Well Heater			
Installation or Relocation of Unit Heater			
Installation of Appliance Vent Only			
Repair, Alteration or Addition to any Heating or Cooling System			
Incidental Gas Piping			
Each Range Hood Incl Duct and Fan			
Each Vent Fan Connected to a Single Duct			
Each Ventilating System not a Part of a Heating or Air Conditioning System Authorized by Permit			
Boiler or Compressor to & incl. 5 Hp.	1		9 —
Absorption System to & incl. 100M B.T.U.			
Boiler or Compressor to & incl. 15 Hp.			
Absorption System to & incl. 500M B.T.U.			
Boiler or Compressor to & incl. 30 Hp.			
Absorption System to & incl. 1MM B.T.U.			
Boiler or Compressor to & incl. 50 Hp.			
Absorption System to & incl. 2MM B.T.U.			
Boiler or Compressor over 50 Hp.			
Each Evaporative Cooler			
Air Handling Unit to & incl. 2M C.F.M.			
Air Handling Unit to & incl. 10M C.F.M.			
Air Handling Unit over 10M C.F.M.			
OTHER			

ITEM	CODE	FEES
Plan Retention Fee		
Plan Check		
Permit		9 —
Issuance		10 —
TOTAL FEES		19 —

AUTHORIZED BY

LAND USE | BUILDING | DATE 5/9/88

For Applicant to Fill In

ADDRESS: 11301 Acacia Parkway

LOT NO. | BLK NO. | TRACT NO. | PERMIT NO. 15788

OWNER: City of Garden Grove | PHONE 638-6821

OWNER'S ADDRESS: 11391 Acacia Pkwy. Garden Grove, Ca. | CITY

NEW BUILDING OR ADDITION - AREA	EXISTING BUILDING REMODEL AREA	OCCUPANCY GROUP	USE OF BUILDING AND OR NUMBER OF UNITS
SQ. FT.	SQ. FT.		

VALIDATION

HEATING CONTRACTOR: Chandler's Refrigeration | STATE LIC. NO. & TYPE 495859 C-20

ADDRESS: 1702 W. fifth St. | CITY Santa Ana | PHONE 973-1771

WORKER'S COMPENSATION REQUIREMENTS

State Compensation Insurance Policy No. 73WC00519290004 Expiration Date 5/1/89

☐ I certify that in the performance of the work for which this permit is issued, I shall not employ any person in any manner so as to become subject to the Worker's Compensation laws of California.

NOTE: If, after making such certificate, the applicant for the permit should become subject to the Worker's Compensation provisions of this code, he shall forthwith comply with the provisions of Section 3700 or his permit shall be deemed revoked.

☐ I certify that I have read this application and state that the above information is correct. I agree to comply with all City ordinances and State laws relating to building construction. I further agree to hold the City of Garden Grove free and harmless from any liability arising out of injury or bodily damage resulting from work performed relevant to this permit.

J. L. Ripley — PERMIT APPLICANT SIGNATURE — 5/4/88 DATE

BUSINESS TAX CERTIFICATE INFORMATION

I certify that the following Contractor License No. 495859 and Classification C-20 is in full force and effect.

James L. Ripley (PRINT) CONTRACTOR — J. L. Ripley (SIGNATURE) CONTRACTOR OR AUTHORIZED AGENT — 5/4/88 DATE

208823 BUSINESS TAX CERTIFICATE NO. — 10/31/88 EXPIRATION DATE

I certify that I am exempt from Section 7031.5 of the Business and Professions Code, Division 3, Chapter 9, Contractor's License Law, under the following Section: Owner Section 7044 ☐ Minor work under $200 Section 7048 ☐ Employee working for wages only Section 7051 ☐

Other

(PRINT) PROPERTY OWNER — (SIGNATURE) PROPERTY OWNER OR AUTHORIZED AGENT — DATE

A FEE MAY BE CHARGED FOR RE-INSPECTION DUE TO NEGLIGENCE, INCOMPLETE WORK OR FAILURE TO MAKE CORRECTIONS

DS 0060-9-79

CITY OF GARDEN GROVE
Development Services Department

BUILDING PERMIT

Inspection Requests 741-5332
General Information 741-5307

P.C. #

OCCUPANCY	TYPE	OCC. LOAD	FIRE SPRINK

USE ZONE		FRONT	LEFT	RIGHT	REAR
	Ecv. Proj.				
	Setbacks				

PLANNING ACTION

PLANS

LAND USE APPROVED BY

DATE

REMARKS

G.G.SANT.DIS. FEE REQ'D.

O.C.SANT.DIS. FEE REQ'D.

DATE

INITIAL

	REQ'D	PROVIDED
PARCEL MAP		
R/W DEDICATION		

FEES AND BONDS

	REV. CODE	AMOUNT
ST. BOND		
WATER BOND		
WATER ACCMT FEE (ACRG.)		
WATER ACCMT FEE (FT.)		
PARKWAY TREE FEE		
PARK & REC. FEE (DIST.		
DRAIN ACCMT FEE (DIST.		
PLAN RETENTION FEE		
BLDG. PLAN CHECK		15 00
BLDG. PERMIT FEE		260 32
ISSUANCE		10 00
VALUATION $ 25,368	TOTAL FEES	285 32

AUTHORIZED BY

DATE 3/22/89

1. INSPECTOR

INSPECTION RECORD

APPROVAL	DATE	INSPECTOR
PRE-INSPECTION		
FOUNDATION & LOCATION		
CONCRETE FLOOR		
REINFORCING		
MASONRY		
ROOF SHTG.		
ROOF/S FRAME		
INSULATION ENERGY		
DRYWALL		
LATH		
PLAS. BROWN CT.		
LANDSCAPING		
PRE-GUNITE		
PRE-DECK		
PRE-PLASTER		
PLANNING		
FINAL		

WORKER'S COMPENSATION REQUIREMENTS

State Compensation Insurance Fund Policy No. WW 8932129 Expiration Date 9-1-89

☐ I certify that in the performance of the work for which this permit is issued, I shall not employ any person in any manner so as to become subject to the Workers' Compensation laws of California.

NOTE: If after making this certificate the applicant for this permit should become subject to the Workers' Compensation provisions of Section 3700 of the Labor Code, he shall forthwith comply with those provisions or this permit shall be deemed revoked.

☐ I certify that in the performance of the work for which this permit is issued, I shall not employ any person in any manner so as to become subject to the Workers' Compensation laws of California. If, after making this certificate of exemption, I become subject to the Workers' Compensation provisions of Section 3700 of the Labor Code, I shall forthwith comply with those provisions.

I hereby affirm that I am licensed under provisions of Chapter 9 (commencing with Section 7000) of Division 3 of the Business and Professions Code, and my license is in full force and effect.

I hereby affirm that I am exempt from the Contractor's License Law for the following reason: I, as owner of the property, or my employees with wages as their sole compensation, will do the work, and the structure is not intended or offered for sale (Sec. 7044, Business and Professions Code: The Contractor's License Law does not apply to an owner of property who builds or improves thereon, and who does such work himself or through his own employees, provided that such improvements are not intended or offered for sale. If, however, the building or improvement is sold within one year of completion, the owner-builder will have the burden of proving that he did not build or improve for the purpose of sale.).

I, as owner of the property, am exclusively contracting with licensed contractors to construct the project (Sec. 7044, Business and Professions Code: The Contractor's License Law does not apply to an owner of property who builds or improves thereon, and who contracts for such projects with a contractor(s) licensed pursuant to the Contractor's License Law.).

I am exempt under Sec. _____ B.&P.C. for this reason _____

Date 3-22-89

Owner-Builder

BUSINESS TAX CERTIFICATE INFORMATION

I certify that I have a valid Business Tax Certificate, Contractor's License Number(s) and Classification(s) for the kind of work contemplated under this permit.

Business Tax Certificate No. _____ Expiration Date _____

I certify that I am exempt from Section 7000 et seq. of the Business and Professions Code, Division 3, Chapter 9, Contractors License Law, under the following section: Owner Section 7044 ☐ Minor see under Sec. Section 7048 ☐ Employee working for employer Section 7051 ☐

Other _____

PRINT OR TYPE OWNER'S NAME

SIGNATURE OF OWNER OR AUTHORIZED AGENT

DATE

ADDRESS 11301 Acacia Parkway

LOT NO. BLK NO. TRACT NO. PERMIT NO. 163064A

OWNER City Garden Grove TEL NO. 741-5020

MAILING ADDRESS 11391 Acacia Parkway CITY G.G. ZIP 92643

☐ ARCH
☐ ENGR.

MAILING ADDRESS CITY ZIP

TEL NO STATE LIC. NO. & TYPE

VALIDATION

CONTRACTOR Rey Crest L.A. 90065

MAILING ADDRESS CITY ZIP

3065 Verdugo Rd.

TEL NO 213-259-9829 C.S.L. - 334758

PRESENT BLDG. USE Fire Station #1 PROPOSED BLDG. USE Fire Station #1

DESCRIBE WORK TO BE DONE Tear off Existing Roof, Replace with 1" PRS installation, 3 ply Buemastic and Rock

NEW ☐ ADD'N ☐ ALTER ☐ REPAIR ☐ DEMO ☐

FLOOR AREA (SQ. FT.) 4200 NO. OF STORIES 2 NO. OF UNITS 1

If work is not started within 180 days or is suspended or abandoned for more than 180 days, this permit will become void.

A FEE MAY BE CHARGED FOR RE-INSPECTION IN CASE OF NEGLIGENCE, INCOMPLETE WORK, FAILURE TO MAKE CORRECTIONS.

RELOCATION

PRESENT BLDG. ADDRESS

MOVING CONTRACTOR

ADDRESS

CITY OF GARDEN GROVE
Development Services Department

BUILDING PERMIT

Inspection Requests 638-6771

General Information 638-6661

For Applicant to Fill in

P.C. #

OCCUPANCY	TYPE	OCC. LOAD	FIRE SPRINK

USE ZONE		FRONT	LEFT	RIGHT	REAR
	Esv. Proj.				
	Setbacks				

PLANNING ACTION

PLANS

DATE

LAND USE APPROVED BY

REMARKS:

G.G.SANT DIS. FEE REQ'D		O.C.SANT DIS. FEE REQ'D		DATE	INITIAL

	REQ'D	PROVIDED
PARCEL MAP		
R/W DEDICATION		

FEES AND BONDS

	REV. CODE	AMOUNT	
ST. BOND			
WATER BOND			
WATER ASSMT FEE (ACRG)			
WATER ASSMT FEE (FT)			
PARKWAY TREE FEE			
PARK & REC FEE (DIST)			
DRAIN ASSMT FEE (DIST)			
PLAN RETENTION FEE			
BLDG. PLAN CHECK		6	80
BLDG. PERMIT FEE		10	50
ISSUANCE		10	50
VALUATION $ 500	TOTAL FEES	27	30

AUTHORIZED BY [signature] DATE 4-14-86

1. INSPECTOR

INSPECTION RECORD

APPROVAL	DATE	INSPECTOR
PRE INSPECTION		
FOUNDATION & LOCATION		
CONCRETE FLOOR		
REINFORCING		
MASONRY		
ROOF SHTG		
ROUGH FRAME	4/25/86	
INSULATION ENERGY		
DRYWALL	4/25/86	
LATH		
PLAS BROWN CT		
PRE GUNITE		
PRE DECK		
PRE PLASTER		
FINAL	5/5/86	

WORKER'S COMPENSATION REQUIREMENTS

State Compensation Insurance Policy No _____ Expiration Date _____

☒ I certify that in the performance of the work for which this permit is issued I shall not employ any person in any manner so as to become subject to the Worker's Compensation laws of California

NOTE: If after making such certificate, the applicant for the permit should become subject to the Worker's Compensation provisions of this code he shall forthwith comply with the provisions of Section 3700 or his permit shall be deemed revoked

☐ I certify that I have read this application and state that the above information is correct. I agree to comply with all City ordinances and State laws relating to pending construction. I further agree to hold the City of Garden Grove free and harmless from any liability arising out of injury or bodily damage resulting from work performed relevant to this permit

[signature] 2/14/86
PERMIT APPLICANT SIGNATURE DATE

BUSINESS TAX CERTIFICATE INFORMATION

I certify that the following Contractor's License No. 287265 and Classification B is in full force and effect

BRKLACICH [signature] 2/14/86
(PRINT) CONTRACTOR (SIGNATURE) CONTRACTOR OR AUTHORIZED AGENT DATE

BUSINESS TAX CERTIFICATE NO. EXPIRATION DATE

I certify that I am exempt from Section 7031.5 of the Business and Professional Code, Division 3, Chapter 9, Contractors License Law, under the following Section Owner Section 7044 ☐ Minor work under $200 Section 7048 ☐ Employee working for wages only Section 7053 ☐

Other _____

(PRINT) PROPERTY OWNER (SIGNATURE) PROPERTY OWNER OR AUTHORIZED AGENT DATE

ADDRESS: 11301 ACACIA PKWY

LOT NO. BLK NO. TRACT NO.: POLICE BLDG.

PERMIT: 145370A

OWNER: CITY OF GARDEN GROVE

TEL NO.

MAILING ADDRESS CITY ZIP

☐ ARCH
☐ ENGR

MAILING ADDRESS CITY ZIP

TEL NO. STATE LIC NO & TYPE

VALIDATION

B-PLAN 6.80
B-PER 10.50
ISS 10.00
147305A 4-14-86 CHECK 27.30

CONTRACTOR: RICHARD BRKLACICH CONST

MAILING ADDRESS CITY ZIP: 1035 OREGON TRAIL ORANGE 92665

TEL NO: 974-4628

STATE LIC NO & TYPE: 287265 - B

PRESENT BLDG USE: OFFICE

PROPOSED BLDG USE

DESCRIBE WORK TO BE DONE: REMOVE 40' OF WALL
ADD APPROX 25'
CHANGE OFFICE SIZES

NEW ☐ ADD'N ☐ ALTER ☒ REPAIR ☐ DEMOLISH ☐

FLOOR AREA (SQ FT) NO OF STORIES NO OF DWELLING UNITS

If work is not started within 180 days from date of issue or if abandoned for more than 180 days, this permit will be null and void

A FEE MAY BE CHARGED FOR RE-INSPECTION DUE TO NEGLIGENCE INCOMPLETE WORK OR FAILURE TO MAKE CORRECTIONS

RELOCATION

PRESENT BLDG ADDRESS

MOVING CONTRACTOR

ADDRESS

CITY OF GARDEN GROVE

PLOT PLAN

PUBLIC WORKS & DEVELOPMENT 1

OWNER: CITY OF GARDEN GROVE	JOB ADDRESS: 11391 ACACIA PKWY (POLICE BLDG.)	PERMIT NO. 145304
NAME OF CONSTRUCTI 4 LENDER & BRANCH	ASSESSORS PARCEL NO.: 90-154-35 / LOT / BLOCK / TRACT	
	PLEASE CHECK ONE OR MORE: ☐ New ☐ Addition ☒ Alteration ☐ Repair ☐ Move ☐ Demolish	
ADDRESS: 11391 ACACIA PKWY / CITY: GARDEN GROVE	DATE: 2/14/86 / JOB DESCRIPTION: CHANGE OFFICE SIZES	PERMIT VALUE: ~~$7730.00~~ $200.00

SHOW NORTH ARROW, PROPERTY LINES AND ADJACENT STREETS.

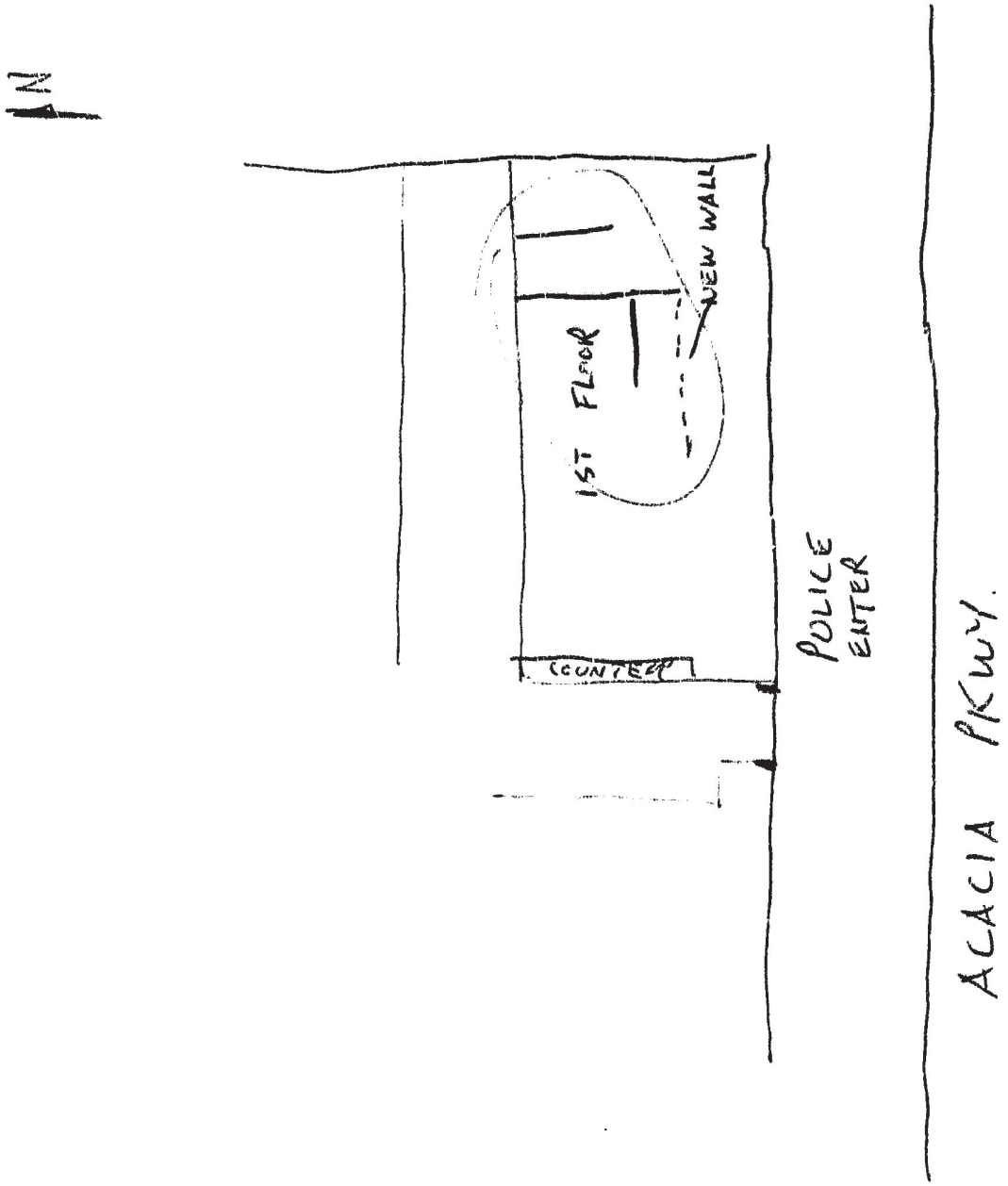

PLOT PLAN APPROVED BY

#1 Building Insp./#2 Assessor/#3 Permittee/#4 File
I certify the information hereon is complete and correct. By _____

D S-6042 • 3/79

ATTACHMENT #1

EXISTING FLOOR PLAN

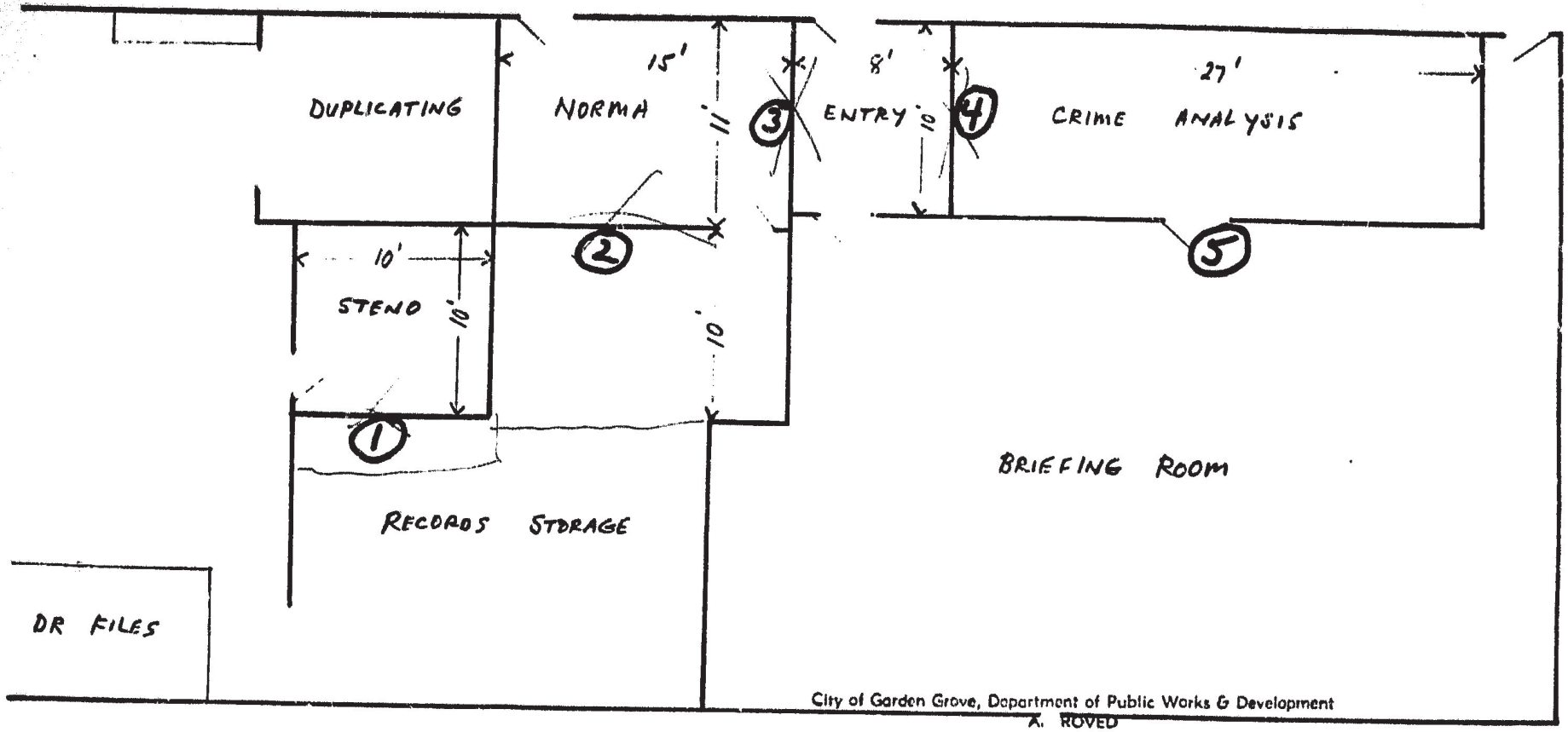

City of Garden Grove, Department of Public Works & Development

APPROVED

This set of plans & specifications must be kept on the job at all times and it is unlawful to make any changes or alterations on same without written permission from the Department of Public Works & Development, City of Garden Grove, County of Orange. The stamping of this plan & specifications SHALL NOT be held to permit or to be an approval of the violation of any provisions of ANY City Ordinance or State Law. Inspections by officers and employees of the City of Garden Grove are made to determine that the MINIMUM standards required by the Garden Grove Municipal Code are satisfied. The City of Garden Grove does not guarantee construction to specifications contained in this plan which are greater than the minimum standards required by the Garden Grove Municipal Code.

APPROVED BY STEWART O. MILLER, BUILDING OFFICIAL

DATE 4-14-86 BY

ATTACHMENT #2

PROPOSED FLOOR PLAN

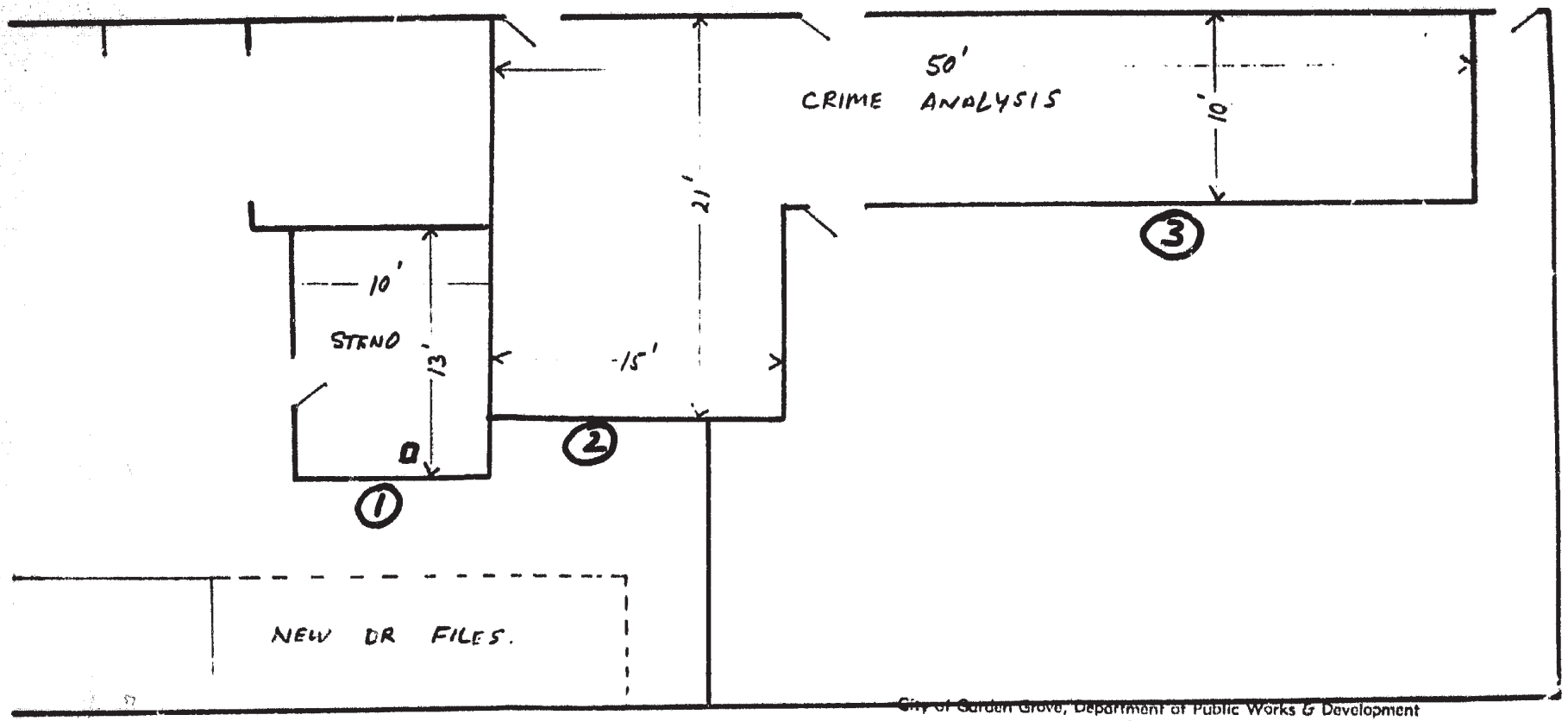

City of Garden Grove, Department of Public Works & Development

APPROVED

This set of plans & specifications must be kept on the job at all times and it is unlawful to make any changes or alterations on same without written permission from the Department of Public Works & Development, City of Garden Grove, County of Orange. The stamping of this plan & specifications SHALL NOT be held to permit or to be an approval of the violation of any provisions of ANY City Ordinance or State Law. Inspections by officers and employees of the City of Garden Grove are made to determine that the MINIMUM standards required by the Garden Grove Municipal Code are satisfied. The City of Garden Grove does not guarantee construction to specifications contained in this plan which are greater than the minimum standards required by the Garden Grove Municipal Code.

APPROVED BY STEWART O. MILLER, BUILDING OFFICIAL

DATE 4-19-86 BY

CITY OF GARDEN GROVE
Development Services Department

ELECTRICAL PERMIT

Inspection Requests 638-6771

General Information 638-6661

INSPECTION RECORD

SINGLE PHASE SERVICE SIZE ☐ UG ☐ OH
AMPS VOLTS RIG. CONDUIT

THREE PHASE SERVICE SIZE ☐ 3 Wire ☐ 4 Wire ☐ UG ☐ OH
AMPS VOLTS RIG. CONDUIT

APPROVAL	DATE	INSPECTOR
Underground		
Conduit		
Wiring – Rough		
Heater		
Fixtures & Trim		
Motors		
Ufer		
Service		
FINAL Repaired 8-26-87		
Utility Notified		

IDENTIFICATION CODE

BUILDING PERMIT NO. | SIGN PERMIT NO. | VENT, HEAT, AIR COND. PERMIT NO.

If work is not started within 180 days from date of issue or if abandoned for more than 180 days, this permit will be null and void

1. INSPECTOR

FEES

IF NOT LISTED BELOW SEE CODE	NO.	EA.	FEE
Residential (R-1 & R-2) sq. ft.			
Garage, Resid. (M) sq. ft.			
Service Meter, Single Phase			
Service Meter, Three Phase			
Add'l Meter, Three Phase			
Temporary Power Pole			
Pole, Power, Light, etc.			
Sub-Panels 1 ϕ			
Sub-Panels 3 ϕ			
Outlets	6		
Fixtures			
Fixtures, Merc. Quartz, etc.			
Heater–Not Over 1650 W			
Washer			
Dryer			
Hot Water Heaters			
Dishwasher			
Domestic Range or Oven			
Disposal			
Power Apparatus–H.P., K.W. or K.V.A. Motors, Transformers, etc.			
Not Over 1 each			
Over 1 Not Over 10 each			
Over 10, Not Over 30 each			
Indv. Circuits			
Time Clock			
Sign			
Sign Hooked			
delete outlets 6			
2nd floor detective office			

ITEM	CODE	FEES
Plan Retention Fee		
Plan Check		
Permit		
Issuance		
TOTAL FEES		NC

AUTHORIZED BY: LAND USE | BUILDING | DATE: 7-20-87

For Applicant to Fill In

ADDRESS: 11301 ACACIA Dr

LOT NO. | BLK NO. | TRACT NO. | ELECTRIC PERMIT NO.: 152649A

OWNER: City of Garden Grove | PHONE:

OWNER'S ADDRESS | CITY:

NEW BUILDING OR ADDITION – AREA SQ. FT.	EXISTING BUILDING REMODEL AREA SQ. FT.	OCCUPANCY GROUP	USE OF BUILDING AND OR NUMBER OF UNITS

VALIDATION:

ELECTRICAL CONTRACTOR: KG Contracting | STATE LIC. NO. & TYPE: 456655

ADDRESS: 1256 | CITY: Rowland Heights | PHONE: 596-3748

WORKER'S COMPENSATION REQUIREMENTS

State Compensation Insurance Policy No. _____ Expiration Date _____

☐ I certify that in the performance of the work for which this permit is issued, I shall not employ any person in any manner so as to become subject to the Worker's Compensation laws of California.

NOTE: If, after making such certificate, the applicant for the permit should become subject to the Worker's Compensation provisions of this code, he shall forthwith comply with the provisions of Section 3700 or his permit shall be deemed revoked.

☐ I certify that I have read this application and state that the above information is correct. I agree to comply with all City ordinances and State laws relating to pending construction. I further agree to hold the City of Garden Grove free and harmless from any liability arising out of injury or bodily damage resulting from work performed relevant to this permit.

APPLICANT SIGNATURE | DATE

BUSINESS TAX CERTIFICATE INFORMATION

I certify that the following Contractor's License No. _____ and Classification _____ is in full force and effect.

(PRINT) CONTRACTOR | (SIGNATURE) CONTRACTOR OR AUTHORIZED AGENT | DATE

BUSINESS TAX CERTIFICATE NO. | EXPIRATION DATE

I certify that I am exempt from Section 7031.5 of the Business and Professional Code: Division 3, Chapter 9, Contractors' License Law, under the following Section.

Owner: Section 7044 ☐ Minor work under $200: Section 7048 ☐

Employee working for wages only: Section 7053 ☐

Other: _____

(PRINT) PROPERTY OWNER | (SIGNATURE) PROPERTY OWNER OR AUTHORIZED AGENT | DATE

A FEE MAY BE CHARGED FOR RE-INSPECTION DUE TO NEGLIGENCE, INCOMPLETE WORK, OR FAILURE TO MAKE CORRECTIONS.

DS-8610-E-78

CITY OF GARDEN GROVE
Development Services Department

ELECTRICAL PERMIT

Inspection Requests 638-6771 | General Information 638-6661

INSPECTION RECORD

SINGLE PHASE SERVICE SIZE ☐ UG ☐ OH
AMPS VOLTS RIG. CONDUIT

THREE PHASE SERVICE SIZE ☐ 3 Wire ☐ 4 Wire ☐ UG ☐ OH
AMPS VOLTS RIG. CONDUIT

APPROVAL	DATE	INSPECTOR
Underground		
Conduit		
Wiring – Rough		
Heater		
Fixtures & Trim		
Motors		
Ufer		
Service		
~~FINAL~~ RTP'D 1-20-88		
Utility Notified		

IDENTIFICATION CODE

BUILDING PERMIT NO.	SIGN PERMIT NO.	VENT, HEAT, AIR COND. PERMIT NO.

If work is not started within 180 days from date of issue or if abandoned for more than 180 days, this permit will be null and void.

1. INSPECTOR

FEES

IF NOT LISTED BELOW SEE CODE	NO.	EA.	FEE
Residential (R-1 & R-2) sq. ft.			
Garage, Resid. (M) sq. ft.			
Service Meter, Single Phase			
Service Meter, Three Phase			
Add'l Meter, Three Phase			
Temporary Power Pole			
Pole, Power, Light, etc.			
Sub-Panels 1 ϕ			
Sub-Panels 3 ϕ	1		
Outlets			
Fixtures			
Fixtures, Merc., Quartz, etc.			
Heater–Not Over 1650 W			
Washer			
Dryer			
Hot Water Heaters			
Dishwasher			
Domestic Range or Oven			
Disposal			
Power Apparatus–H.P., K.W. or K.V.A. Motors, Transformers, etc.			
Not Over 1 each			
Over 1, Not Over 10 each			
Over 10, Not Over 50 each			
Indv. Circuits			
Time Clock			
Sign			
Sign Hookup			
75 KVA XFMR	1		

ITEM	CODE	FEES
Plan Retention Fee		
Plan Check		
Permit		
Issuance		
TOTAL FEES		

AUTHORIZED BY

LAND USE	BUILDING	DATE

For Applicant to Fill In

ADDRESS 11301 Stanford GARDEN GROVE P.D.

LOT NO. BLK NO. TRACT NO. ELECTRIC PERMIT NO. 87-1122A

OWNER CITY OF GARDEN GROVE PHONE

OWNER'S ADDRESS CITY

NEW BUILDING OR ADDITION – AREA	EXISTING BUILDING REMODEL AREA	OCCUPANCY GROUP	USE OF BUILDING AND OR NUMBER OF UNITS
SQ. FT.	SQ. FT.		

VALIDATION NO FEE PERMIT

ELECTRICAL CONTRACTOR TRIANGLE ELECT. STATE LIC. NO. & TYPE 222481

ADDRESS 543 S. WEST CENTRAL PARK CITY ANAHEIM PHONE 776-7822

WORKER'S COMPENSATION REQUIREMENTS

State Compensation Insurance Policy No. _____ Expiration Date _____

☐ I certify that in the performance of the work for which this permit is issued, I shall not employ any person in any manner so as to become subject to the Worker's Compensation laws of California.

NOTE: If, after making such certificate, the applicant for the permit should become subject to the Worker's Compensation provisions of this code, he shall forthwith comply with the provisions of Section 3700 or his permit shall be deemed revoked.

☐ I certify that I have read this application and state that the above information is correct. I agree to comply with all City ordinances and State laws relating to pending construction. I further agree to hold the City of Garden Grove free and harmless from any liability arising out of injury or bodily damage resulting from work performed related to this permit.

Robert Anderson 6-22-87
PERMIT APPLICANT SIGNATURE DATE

BUSINESS TAX CERTIFICATE INFORMATION

I certify that the following Contractor's License No. _____ and Classification _____ is in full force and effect.

(PRINT) CONTRACTOR (SIGNATURE) CONTRACTOR OR AUTHORIZED AGENT DATE

BUSINESS TAX CERTIFICATE NO. EXPIRATION DATE

I certify that I am exempt from Section 7031.5 of the Business and Professions Code, Division 3, Chapter 9, Contractors' License Law, under the following Section:
Owner: Section 7044 ☐ Minor work under $200: Section 7048 ☐
Employee working for wages only: Section 7053 ☐
Other: _____

(PRINT) PROPERTY OWNER (SIGNATURE) PROPERTY OWNER OR AUTHORIZED AGENT DATE

A FEE MAY BE CHARGED FOR RE-INSPECTION DUE TO NEGLIGENCE, INCOMPLETE WORK, OR FAILURE TO MAKE CORRECTIONS.

DS-8010-8-79

CITY OF GARDEN GROVE
Development Services Department

ELECTRICAL PERMIT

Inspection Requests 638-6771

General Information 638-6661

INSPECTION RECORD

SINGLE PHASE SERVICE SIZE ☐ UG ☐ OH
AMPS VOLTS RIG. CONDUIT

THREE PHASE SERVICE SIZE ☐ 3 Wire ☐ 4 Wire ☐ UG ☐ OH
AMPS VOLTS RIG. CONDUIT

APPROVAL	DATE	INSPECTOR
Underground		
Conduit		
Wiring – Rough	6-2-87	W
Heater		
Fixtures & Trim		
Motors		
Ufer		
Service		
~~FINAL~~ Permit 5-26-87		
Utility Notified		

IDENTIFICATION CODE

BUILDING PERMIT NO.	SIGN PERMIT NO.	VENT. HEAT. AIR COND. PERMIT NO.

If work is not started within 180 days from date of issue or if abandoned for more than 180 days, this permit will be null and void.

FEES

IF NOT LISTED BELOW SEE CODE	NO.	EA.	FEE
Residential (R-1 & R-3) sq. ft.			
Garage, Resid. (M) sq. ft.			
Service Meter, Single Phase			
Service Meter, Three Phase			
Add'l Meter, Three Phase			
Temporary Power Pole			
Pole, Power, Light, etc.			
Sub-Panels 1 ⌀			
Sub-Panels 3 ⌀			
Outlets	2		
Fixtures			
Fixtures, Merc. Quartz, etc.			
Heater—Not Over 1650 W			
Washer			
Dryer			
Hot Water Heaters			
Dishwasher			
Domestic Range or Oven			
Disposal			
Power Apparatus—H.P., K.W. or K.V.A. Motors, Transformers, etc.			
Not Over 1 each			
Over 1, Not Over 10 each			
Over 10, Not Over 30 each			
Indv. Circuits			
Time Clock			
Sign			
Sign Hookup			
SWHR	1		

ITEM	CODE	FEES
Plan Retention Fee		
Plan Check		
Permit		NO CHARGE
Issuance		
TOTAL FEES		

AUTHORIZED BY

LAND USE	BUILDING	DATE
	[signature]	6-1-87

For Applicant to Fill in

ADDRESS: 11301 Acacia

LOT NO. BLK NO. TRACT NO. ELECTRIC PERMIT NO. 151761A

OWNER: City P.D. PHONE: 638 6787

OWNER'S ADDRESS: Same CITY

NEW BUILDING OR ADDITION - AREA	EXISTING BUILDING REMODEL AREA	OCCUPANCY GROUP	USE OF BUILDING AND OR NUMBER OF UNITS
SQ. FT.	SQ. FT.		

VALIDATION

ELECTRICAL CONTRACTOR: Warvi Const. Inc STATE LIC. NO. & TYPE: B-336713

ADDRESS: 15931 Chemical Lane CITY: H.B PHONE: 8954544

WORKER'S COMPENSATION REQUIREMENTS

State Compensation Insurance Policy No. _____ Expiration Date _____

☐ I certify that in the performance of the work for which this permit is issued, I shall not employ any person in any manner so as to become subject to the Worker's Compensation laws of California.

NOTE: If, after making such certificate, the applicant for the permit should become subject to the Worker's Compensation provisions of this code, he shall forthwith comply with the provisions of Section 3700 or his permit shall be deemed revoked.

☑ I certify that I have read this application and state that the above information is correct. I agree to comply with all City ordinances and State laws relating to pending construction. I further agree to hold the City of Garden Grove free and harmless from any liability arising out of injury or bodily damage resulting from work performed relevant to this permit.

[signature] 6-1-87
PERMIT APPLICANT SIGNATURE DATE

BUSINESS TAX CERTIFICATE INFORMATION

I certify that the following Contractor's License No. B 336713 and Classification B is in full force and effect.

WARVI Const. [signature] 6-1-87
(PRINT) CONTRACTOR (SIGNATURE) CONTRACTOR OR AUTHORIZED AGENT DATE

224254
BUSINESS TAX CERTIFICATE NO. EXPIRATION DATE

I certify that I am exempt from Section 7031.5 of the Business and Professional Code, Division 3, Chapter 9, Contractors' License Law, under the following Section:
Owner: Section 7044 ☐ Minor work under $200 Section 7048 ☐
Employee working for wages only: Section 7053 ☐

Other: _____

(PRINT) PROPERTY OWNER (SIGNATURE) PROPERTY OWNER OR AUTHORIZED AGENT DATE

A FEE MAY BE CHARGED FOR RE-INSPECTION DUE TO NEGLIGENCE, INCOMPLETE WORK, OR FAILURE TO MAKE CORRECTIONS.

1. [illegible]

95-0010-9-79

CITY OF GARDEN GROVE
Development Services Department

HEATING, VENTILATING, REFRIGERATION & AIR COND. PERMIT

Inspection Requests
638-6771

General Information
638-6661

INSPECTION RECORD

APPROVALS	DATE	INSPECTOR
FURNACE		
FURNACE VENTS		
GAS PIPING		
DUCTS		
FLEXIBLE DUCT CONNECTOR		
EXHAUST HOOD		
AIR HANDLING UNIT		
EVAPORATIVE COOLER		
BOILER OR COMPRESSOR		
DECORATIVE APPLIANCE		
FINAL		
UTILITY CO NOTIFIED		

FEES

TYPE OF FIXTURE OR ITEM	NO. EA.	$ FEE
Furnace to & incl 100M BTU		
More than 100M & incl 500M BTU		
More than 500M & incl 1MM BTU		
Installation or Relocation of Suspended Heater		
Installation or Relocation of Wall Heater		
Installation or Relocation of Unit Heater		
Installation of Appliance Vent Only		
Repair, Alteration or Addition to any Heating or Cooling System		
Incidental Gas Piping		
Each Range Hood Incl. Duct and Fan		
Each Vent Fan Connected to a Single Duct		
Each Ventilating System not a Part of a Heating or Air Conditioning System Authorized by Permit		
Boiler or Compressor to & incl 5 Hp	1	6.50
Absorption System to & incl 100M BTU		
Boiler or Compressor to & incl 15 Hp		
Absorption System to & incl 500M BTU		
Boiler or Compressor to & incl 30 Hp		
Absorption System to & incl 1MM BTU		
Boiler or Compressor to & incl 50 Hp		
Absorption System to & incl 2MM BTU		
Boiler or Compressor over 50 Hp		
Each Evaporative Cooler		
Air Handling Unit 15 & incl 10M CFM	1	5.00
Air Handling Unit to & incl 10M CFM		
Air Handling Unit over 10M CFM		
FEES		

ITEM	CODE	FEES
Plan Check		
Fee		
Other		
TOTAL FEES		11.50

IDENTIFICATION CODE

BUILDING PERMIT NO. | ELECTRICAL PERMIT NO.

If work is not started within 180 days from date of issuance or is discontinued for more than 180 days, this permit will be void.

1. INSPECTOR

LAND USE | AUTHORIZED BY | DATE 3/4/87

For Applicant to Fill in

ADDRESS: 11301 ACACIA PKWY

LOT NO. | BLK NO. | TRACT NO. | PERMIT NO: 1502624

OWNER: CITY OF GARDEN GROVE | PHONE: 638 6615

OWNER'S ADDRESS: SAME. FINGER PRINT ROOM

NEW BUILDING OR ADDITION - AREA	EXISTING BUILDING REMODEL AREA	OCCUPANCY GROUP	USE OF BUILDING AND OR NUMBER OF UNITS
SQ. FT	SQ. FT.	U-PER	11.50

VALIDATION: 1N935UA 3-04'87 | ISS 10.00 | CHECK 21.50

HEATING CONTRACTOR: DICKSONS INC | STATE LIC. NO. & TYPE: 401327 C-20

ADDRESS: 1918 S. MAIN S.A | CITY | PHONE: 545889

WORKER'S COMPENSATION REQUIREMENTS

State Compensation Insurance Policy No. 54822 Expiration Date 3/1/88

I certify that in the performance of the work for which this permit is issued I shall not employ any person in any manner so as to become subject to the Worker's Compensation laws of California.

NOTE: If after making such certificate, the applicant for the permit shall become subject to the Worker's Compensation provisions of this code, he shall forthwith comply with the provisions of Section 3700 of the Labor Code or this permit shall be deemed revoked.

I certify that I have read this application and state that the above information is correct. I agree to comply with all City ordinances and State laws relating to building construction. I further agree to hold the City of Garden Grove free and harmless from any liability arising out of injury to any person resulting from work performed or given this permit.

J.R. Barnard 3/4/87
PERMIT APPLICANT SIGNATURE | DATE

BUSINESS TAX CERTIFICATE INFORMATION: 401327

DICKSONS J.R. Barnard 3/4/87

J.R. BARNARD J.R. Barnard 3/4/87

ACACIA	11301			5
STREET NAME	ADDRESS	APT. NO.		CARD NO.

CITY OF GARDEN GROVE
Public Works & Development

ELECTRICAL PERMIT

Inspection Requests
638-6771

General Information
638-6661

INSPECTION RECORD

SINGLE PHASE SERVICE SIZE
AMPS VOLTS Rigid Conduit

THREE PHASE SERVICE SIZE
AMPS VOLTS Rigid Conduit

APPROVAL	DATE	INSPECTOR
Underground		
Conduit		
Wiring – Rough		
Heater		
Fixtures & Trim		
Motors		
Ufer		
Service		
FINAL	3-24-87	
Utility Notified		

IDENTIFICATION CODE

BUILDING PERMIT OR PLAN CHECK NO.

If work is not started within 180 days, or is abandoned for more than 180 days, permit is void.

FEES

IF NOT LISTED BELOW SEE CODE	NO.	EA	FEE
Residential R 1 & R 2 sq. ft.			
Garage, Fresno sq. ft.			
Service Meter, Single Phase			
Service Meter, Three Phase			
Add'l Meter, Three Phase			
Temporary Power Pole			
Pole, Power, Light, etc.			
Sub Panels 1 ⏀			
Sub Panels 3 ⏀			
Outlets			
Fixtures			
Fixtures, Merc., Quartz, etc.			
Heater – Not Over 1650 W	1		
Washer			
Dryer			
Hot Water Heaters			
Dishwasher			
Domestic Range or Oven			
Disposal			
Power Apparatus – H.P., K.W. or K.V.A. – Motors, Transformers, etc.			
Not Over 1 each	1/3 HP	1	
Over 1, Not Over 10 each	2 HP	1	
Over 10, Not Over 50 each			
Inds. Ctrl. Pnls.			
Time Clock			
Signs			
Sign Flashers			

ITEM	CODE	FEES

TOTAL FEES

AUTHORIZED BY DATE

For Applicant to Fill in

ADDRESS: 11381 ACACIA PKWY

LOT NO. BLK NO. TRACT NO. ELECTRIC PERMIT NO. 1502618

OWNER: CITY OF GARDEN GROVE PHONE 638-6615

OWNER'S ADDRESS CITY

NEW BUILDING OR ADDITION – AREA	EXISTING BUILDING REMODEL AREA	OCCUPANCY GROUP	USE OF BUILDING AND OR NUMBER OF UNITS
SQ. FT.	SQ. FT.	E-PER	11.50
		ISS	10.00

VALIDATION #9349A 3-04-87 CHECK 21.50

ELECTRICAL CONTRACTOR: DICKSONS INC STATE LIC. NO. & TYPE 401337 C-20

ADDRESS: 618 S. MAIN CITY: S.A. PHONE: 545-8023

WORKER'S COMPENSATION REQUIREMENTS

State Compensation Insurance Policy No. 57822 Expiration Date: 3/1/88

☐ I certify that in the performance of the work for which this permit is issued, I shall not employ any person in any manner so as to become subject to the Worker's Compensation laws of California.

NOTE: If after making such certificate, the applicant for the permit shall become subject to the Worker's Compensation provisions of this code, he shall forthwith comply with the provisions of Section 3700 or this permit shall be revoked.

☐ I certify that I have read this application and state that the above information is correct. I agree to comply with all City ordinances and State laws relating to building construction. I further agree to hold the City of Garden Grove free and harmless from any liability arising out of injury or bodily damage resulting from work performed relevant to this permit.

[signature] 3/4/87
PERMIT APPLICANT AND SIGNATURE DATE

BUSINESS TAX CERTIFICATE INFORMATION

I certify that the following Contractor's License No. 401337 is a toll free and effective classification [illegible] 3/4/87

[PRINT] CONTRACTOR [signature] DATE
AUTHORIZED AGENT

BUSINESS TAX CERTIFICATE #

I certify that I am exempt from Section 7031.5 of the Business and Professions Code, Division 3, Chapter 9 of Contractors License Law under the following Section

Owner, Section 7044 Work under $500.00 per item (a)

Employee working for wages only, Section 7053

Other [illegible] 3/4/87
[PRINT] OWNER-BUILDER [signature] DATE
AUTHORIZED AGENT

A FEE MAY BE CHARGED FOR RESCHEDULING INSPECTIONS AFTER THE FIRST RESCHEDULING, EFFECTIVE 7/1/86. SEE FEE SCHEDULE.

CITY OF GARDEN GROVE
Public Works & Development

PLUMBING PERMIT

Inspection Requests 638-6771

General Information 638-6661

For Applicant to Fill in

INSPECTION RECORD

APPROVALS	DATE	INSPECTOR
Soil Piping		
Ground Plumbing		
Rough Plumbing	10-11-85	[illegible]
Gas Piping		
Gas Vent		
Sewer		
Main Drain and Vacuum Lines		
Water Heater		
Backwash		
Water Lateral		

~~FINAL~~ Expired 10-30-86

UTILITY CO NOTIFIED

IDENTIFICATION CODE

BUILDING PERMIT NO. | ELECTRICAL PERMIT NO.

If work is not started within 120 days from date of issue or if abandoned for more than 120 days, this permit will be null and void.

FEES

TYPE OF FIXTURE OR ITEM	NO.	EACH	$ FEE
Water Closet (Toilet)			
Bath Tub			
Shower			
Lavatory (Wash Basin)			
Kitchen Sink	1	4.50	4.50
Garbage Disposal	1	4.50	4.50
Laundry Tub or Tray			
Water Heater			
Floor Sink			
Floor Drain			
Dish Washer			
Drinking Fountain			
Urinal			
Gas System - Outlets			
Building Sewer (First 100 ft)			
Building Sewer (Add'l 100 ft)			
Building Sewer (ea. add'l drain)			
Rainwater Drain			
Swimming Pool Piping			
Sand Traps/Receptors			
Automatic Washing Machine			
Water Softeners			
Backwash Trap			
Water Lateral			
Backflow Protective Devices			
Water Piping (ea. 100 ft)			
Lawn Sprinklers (S.F.D. Only)			
Lawn Sprinklers (other)			
Remove & Cap off two lavatories & two toilets			

ITEM	CODE	FEES
Plan Height [illegible]		
Plan Check		
Permit		9.00
Issuance		10.00
TOTAL FEES		19.00

AUTHORIZED BY: LAND USE | BUILDING | DATE 10-10-85

ADDRESS: 11301 ACACIA PKWY.

LOT NO. | BLK NO. | TRACT NO. | PERMIT NO.

OWNER: GARDEN GROVE POLICE | PHONE: 714-638-6622

OWNER'S ADDRESS: SAME | CITY

NEW BUILDING OR ADDITION - AREA SQ. FT. | EXISTING BUILDING REMODEL AREA SQ. FT. | OCCUPANCY GROUP | USE OF BUILDING AND OR NUMBER OF UNITS

VALIDATION

PLUMBING CONTRACTOR: SIERRA PACIFIC DEV. CO. | STATE LIC. NO. & TYPE: 374435 - B1

ADDRESS: 3151 VERDUGO RD. | CITY: L.A. | PHONE: 213-258-5819

WORKER'S COMPENSATION REQUIREMENTS

State Compensation Insurance Policy No. SP85105200 Expiration Date 6-11-86

☐ I certify that in the performance of the work for which this permit is issued, I shall not employ any person in any manner so as to become subject to the Worker's Compensation laws of California.

NOTE: If, after making such certificate, the applicant for the permit should become subject to the Worker's Compensation provisions of this code, he shall forthwith comply with the provisions of Section 3700 or his permit shall be deemed revoked.

☑ I certify that I have read this application and state that the above information is correct. I agree to comply with all City ordinances and State laws relating to pending construction. I further agree to hold the City of Garden Grove free and harmless from any liability arising out of injury or bodily damage resulting from work performed relevant to this permit.

Michael S. Posada 10-10-85
PERMIT APPLICANT SIGNATURE | DATE

BUSINESS TAX CERTIFICATE INFORMATION

I certify that the following Contractor's License No. 374435 and Classification B1 is in full force and effect.

SIERRA PACIFIC (PRINT) CONTRACTOR | Michael S. Posada (SIGNATURE) CONTRACTOR OR AUTHORIZED AGENT | 10-10-85 DATE

SRAA17-686050 BUSINESS TAX CERTIFICATE NO. | 10-86 EXPIRATION DATE

I certify that I am exempt from Section 7031.5 of the Business and Professional Code, Division 3, Chapter 9, Contractors' License Law, under the following Section:
Owner Section 7044 | Minor work under $100 Section 7048
Employee working for wages only Section 7053

Other

(PRINT) PROPERTY OWNER | (SIGNATURE) PROPERTY OWNER OR AUTHORIZED AGENT | DATE

A FEE MAY BE CHARGED FOR REINSPECTION [illegible] NEGLIGENCE, INCOMPLETE WORK OR FAILURE TO MAKE CORRECTIONS.

DG-0005-0-70

1. INSPECTOR

CITY OF GARDEN GROVE
Public Works & Development

ELECTRICAL PERMIT

Inspection Requests 638-6771

General Information 638-6661

For Applicant to Fill in

INSPECTION RECORD

SINGLE PHASE SERVICE SIZE ___ AMPS ___ VOLTS ___ RIG CONDUIT

THREE PHASE SERVICE SIZE ___ 3 Wire ___ 4 Wire ___ AMPS ___ VOLTS ___ RIG CONDUIT

APPROVAL	DATE	INSPECTOR
Underground		
Conduit		
Wiring – Rough	4/24/86	[illegible]
Heater		
Fixtures & Trim		
Motors		
Ufer		
Service		
[illegible]		
Utility Notified		

FEES

IF NOT LISTED BELOW SEE CODE	NO	EA.	FEE
Residential (R 1 & R 3) sq. ft.			
Garage, Resid. (M) sq. ft.			
Service Meter, Single Phase			
Service Meter, Three Phase			
Add'l Meter, Three Phase			
Temporary Power Pole			
Pole, Power, Light, etc.			
Sub-Panels 1 ϕ			
Sub Panels 3 ϕ			
Outlets	4		
Fixtures			
Fixtures, Merc, Quartz, etc.			
Heater -Not Over 1650 W			
Washer			
Dryer			
Hot Water Heaters			
Dishwasher			
Domestic Range or Oven			
Disposal			
Power Apparatus- H.P., K.W. or K.V.A. Motors, Transformers, etc.			
Not Over 1 each			
Over 1, Not Over 10 each			
Over 10, Not Over 30 each			
Indv. Circuits			
Time Clock			
Sign			
Sign Hookup			

ITEM	CODE	FEES
Plan Retention Fee		
Plan Check		
Permit		
Issuance		

TOTAL FEES

IDENTIFICATION CODE

BUILDING PERMIT NO. | SIGN PERMIT NO. | ELECTRIC PERMIT NO. 1453716

If work is not started within 180 days from date of issue, abandoned for more than 180 days, this permit will be void

LAND USE | AUTHORIZED BY BUILDING | DATE

ADDRESS: 11301 ACACIA PKWY

LOT NO. | BLK NO. | TRACT NO.: POLICE BLDG

ELECTRIC PERMIT NO.: 1453716

OWNER: CITY OF GARDEN GROVE | PHONE

OWNER'S ADDRESS | CITY

NEW BUILDING OR ADDITION - AREA SQ. FT. | EXISTING BUILDING REMODEL AREA SQ. FT. | OCCUPANCY GROUP | USE OF BUILDING AND OR NUMBER OF UNITS

VALIDATION

ELECTRICAL CONTRACTOR: BRKZACICH CONST | STATE LIC. NO. & TYPE: 227265 -B

ADDRESS: 1035 OREGON TRAIL | CITY: ORANGE | PHONE: 9744628

WORKER'S COMPENSATION REQUIREMENTS

State Compensation Insurance Policy No. _____ Expiration Date _____

☒ I certify that in the performance of the work for which this permit is issued, I shall not employ any person in any manner so as to become subject to the Worker's Compensation laws of California.

NOTE: If, after making such certificate, the applicant for the permit should become subject to the Worker's Compensation provisions of this code, he shall forthwith comply with the provisions of Section 3700 or his permit shall be deemed revoked.

☐ I certify that I have read this application and state that the above information is correct. I agree to comply with all City ordinances and State laws relating to pending construction. I further agree to hold the City of Garden Grove free and harmless from any liability arising out of injury or bodily damage resulting from work performed relevant to this permit.

Richard B. Blank — PERMIT APPLICANT SIGNATURE | 2/14/86 DATE

BUSINESS TAX CERTIFICATE INFORMATION

I certify that the following Contractor's License No. 227265 and Classification B is in full force and effect.

BRKZACICH (PRINT) CONTRACTOR | Richard B. Blank (SIGNATURE) CONTRACTOR OR AUTHORIZED AGENT | 2/14/86 DATE

BUSINESS TAX CERTIFICATE NO. _____ EXPIRATION DATE _____

I certify that I am exempt from Section 7031 of the Business and Professional Code, Division 3, Chapter 9, Contractors License Law, under the following Section: Owner Section 7044 Minor work under $200 Section 7048 Employee working for wages only Section 7052

Other _____

(PRINT) PROPERTY OWNER (SIGNATURE) PROPERTY OWNER OR AUTHORIZED AGENT | DATE

[illegible]

CITY OF GARDEN GROVE
Development Services Department

PLUMBING PERMIT

Inspection Requests
638-6771

General Information
638-6661

INSPECTION RECORD

APPROVALS	DATE	INSPECTOR
Soil Piping		
Ground Piping		
Rough Plumbing		
Gas Piping		
Gas Vent		
Sewer		
Main Drain and Vacuum Lines		
Water Heater		
Backwash		
Water Lateral		

CITY OF GARDEN GROVE
Public Works & Development

ELECTRICAL PERMIT

Inspection Requests
638-6771

General Information
638-6661

INSPECTION RECORD

SINGLE PHASE SERVICE SIZE ___ UG ___ OH
AMPS ___ VOLTS ___ RIG. CONDUIT ___

THREE PHASE SERVICE SIZE ___ UG ___ OH
AMPS ___ VOLTS ___ RIG. CONDUIT ___

APPROVAL	DATE	INSPECTOR
Underground		
Conduit		
Wiring – Rough		
Heater		
Fixtures & Trim		
Motors		
Ufer		
Service		
FINAL	4-22-87	
Utility Release		

FEES

IF NOT LISTED BELOW SEE CODE	NO.	EA	FEE
Residential (R 1 & R 3) sq. ft.			
Garage, Resid. "M" sq. ft.			
Service Meter, Single Phase			
Service Meter, Three Phase			
Add'l Meter, Three Phase			
Temporary Power Pole			
Pole, Power, Light, etc.			
Sub Panels 1 ϕ			
Sub Panels 3 ϕ			
Outlets			
Fixtures			
Fixtures, Merc. Quartz, etc.			
Heater – Not Over 1650 W			
Washer			
Dryer			
Hot Water Heaters			
Dishwasher			
Domestic Range or Oven			
Disposal			
Power Apparatus H.P., K.W. or K.V.A. Motors, Transformers, etc.			
Not Over 1 each			
Over 1, Not Over 10 each			
Over 10, Not Over 30 each			
Indiv. Circuits			
Time Clock			
Sign			
Sign Hook-up	TRANSFER	3 PT KVA	

ITEM	CODE	FEES
Plan Retention Fee		
Plan Check		
Permit		
Issuance		
TOTAL FEES		NC

IDENTIFICATION CODE

BUILDING PERMIT NO. ___ SIGN PERMIT NO. ___ TYPE OF BLDG. ___ OCCUP. GROUP ___ DATE ___

LAND USE ___ AUTHORIZED BY ___ BUILDING ___ DATE 3-3-87

If work is not started within 180 days from date of issue or is abandoned for more than 180 days this permit will be null & void.

For Applicant to Fill in

ADDRESS 13301 ACACIA
GARDEN GROVE P.O.
LOT NO. ___ BLK NO. ___ TRACT NO. ___ ELECTRIC PERMIT NO. 15[illegible]

OWNER ___ CITY ___

OWNER'S ADDRESS CITY G.G.

NEW BUILDING OR ADDITION - AREA	EXISTING BUILDING REMODEL AREA	OCCUPANCY GROUP	USE OF BUILDING AND OR NUMBER OF UNITS
SQ. FT.	SQ. FT.		

VALIDATION

ELECTRICAL CONTRACTOR: TRIANGLE ELECT. | STATE LIC. NO. & TYPE: 322481 Electric
ADDRESS: 543 S. WEST CENTER PARK AVE. | CITY | PHONE: 776-7822

WORKER'S COMPENSATION REQUIREMENTS

State Compensation Insurance Policy No. ___ Expiration Date ___

☐ I certify that in the performance of the work for which this permit is issued, I shall not employ any person in any manner so as to become subject to the Worker's Compensation laws of California.

NOTE: If, after making such certificate, the applicant for the permit should become subject to the Worker's Compensation provisions of this code, he shall forthwith comply with the provisions of Section 3700 or this permit shall be deemed revoked.

☐ I certify that I have read this application and state that the above information is correct. I agree to comply with all City ordinances and State laws relating to pending construction. I further agree to hold the City of Garden Grove free and harmless from any liability arising out of injury or bodily damage resulting from work performed relevant to this permit.

4-21-87
PERMIT APPLICANT SIGNATURE — DATE

BUSINESS TAX CERTIFICATE INFORMATION

I certify that the following Contractor's License No. ___ and Classification ___ is in full force and effect

(PRINT) CONTRACTOR — (SIGNATURE) CONTRACTOR OR AUTHORIZED AGENT — DATE

BUSINESS TAX CERTIFICATE NO. ___ EXPIRATION DATE ___

I certify that I am exempt from Section 7031.5 of the Business and Professional Code, Division 3, Chapter 9, Contractors' License Law, under the following Section:
Owner Section 7044 ☐ Minor work under $200 Section 7048 ☐
Employee working for wages only: Section 7055 ☐
Other: ___

(PRINT) PROPERTY OWNER (S) — (SIGNATURE) PROPERTY OWNER OR AUTHORIZED AGENT — DATE

A FEE MAY BE CHARGED FOR RE-INSPECTION DUE TO NEGLIGENCE, INCOMPLETE WORK, OR FAILURE TO MAKE CORRECTIONS.

EPP-0010-10

CITY OF GARDEN GROVE
Development Services Department

HEATING, VENTILATING, REFRIGERATION & AIR COND. PERMIT

Inspection Requests 636-6771

General Information 636-6661

P11

INSPECTION RECORD

APPROVALS	DATE	INSPECTOR
FURNACE		
FURNACE VENTS		
GAS PIPING		
DUCTS		
SINGLE DUCT FAN VENT		
KITCHEN HOOD		
AIR HANDLING UNIT		
EVAPORATIVE COOLER		
BOILER OR COMPRESSOR		
DECORATIVE APPLIANCE		
FINAL	9-2-87	Arone
UTILITY CO NOTIFIED		

FEES

TYPE OF FIXTURE OR ITEM	NO.	EA.	$ FEE
Furnace to & incl. 100M B.T.U.			
More than 100M & incl. 500M B.T.U.			
More than 500M & incl. 1MM B.T.U.			
Installation or Relocation of Susp. Heater			
Installation or Relocation of Wall Heater			
Installation or Relocation of Unit Heater			
Installation of Appliance Vent Only			
Repair, Alteration or Addition to any Heating or Cooling System			
Incidental Gas Piping			
Each Range Hood Incl. Duct and Fan			
Each Vent Fan Connected to a Single Duct			
Each Ventilating System not a Part of a Heating or Air Conditioning System Authorized by Permit			
Boiler or Compressor to & incl. 5 Hp.	1	6.50	6.50
Absorption System to & incl. 100M B.T.U.			
Boiler or Compressor to & incl. 15 Hp.			
Absorption System to & incl. 500M B.T.U.			
Boiler or Compressor to & inc. 30 Hp.			
Absorption System to & incl. 1MM B.T.U.			
Boiler or Compressor to & incl. 50 Hp.			
Absorption System to & incl. 2MM B.T.U.			
Boiler or Compressor over 50 Hp.			
Each Evaporative Cooler			
Air Handling Unit to & incl. 2M C.F.M.	1	5.00	5.00
Air Handling Unit to & incl. 10M C.F.M.			
Air Handling Unit over 10M C.F.M.			
OTHER Communications Room			

ITEM	CODE	FEES
Plan Retention Fee		
Plan Check		
Permit		11.50
Issuance		10.00
TOTAL FEES		21.50

AUTHORIZED BY

LAND USE	BUILDING	DATE
	[signature]	8-13-87

IDENTIFICATION CODE

BUILDING PERMIT NO | ELECTRIC PERMIT NO

If work is not started within 180 days from date of issue or if abandoned for more than 180 days this permit will be null and void

1. INSPECTOR

For Applicant to Fill In

ADDRESS: 11301 Acacia Parkway

LOT NO. | BLK NO. | TRACT NO. | PERMIT NO. 153029 A

OWNER: City of Garden Grove | PHONE

OWNER'S ADDRESS: 11391 Acacia Pkwy Garden Grove | CITY

NEW BUILDING OR ADDITION - AREA SQ. FT. | EXISTING BUILDING REMODEL AREA SQ. FT. | OCCUPANCY GROUP H-DEP | USE OF BUILDING AND OR NUMBER OF UNITS 11.50

VALIDATION: ISS 10.00
1# 263A 8-13-87 CHECK 21.50

HEATING CONTRACTOR: Chandler's Refrigeration | STATE LIC. NO. & TYPE: 495859 C-20

ADDRESS: 1702 W. Fifth St. | CITY: Santa Ana | PHONE: 973-1771

WORKER'S COMPENSATION REQUIREMENTS

State Compensation Insurance Policy No. 73WC00519290004 Expiration Date 5/1/88

☐ I certify that in the performance of the work for which this permit is issued, I shall not employ any person in any manner so as to become subject to the Worker's Compensation laws of California.

NOTE: If, after making such certificate, the applicant for the permit should become subject to the Worker's Compensation provisions of this code, he shall forthwith comply with the provisions of Section 3700 or his permit shall be deemed revoked.

☐ I certify that I have read this application and state that the above information is correct. I agree to comply with all City ordinances and State laws relating to pending construction. I further agree to hold the City of Garden Grove free and harmless from any liability arising out of injury or bodily damage resulting from work performed relevant to this permit.

James Ripley — 8/12/87
PERMIT APPLICANT SIGNATURE | DATE

BUSINESS TAX CERTIFICATE INFORMATION

I certify that the following Contractor's License No. 495859 and Classification C-20 is in full force and effect.

James L. Ripley — James Ripley — 8/12/87
(PRINT) CONTRACTOR | (SIGNATURE) CONTRACTOR OR AUTHORIZED AGENT | DATE

208823 — 10/31/87
BUSINESS TAX CERTIFICATE NO | EXPIRATION DATE

I certify that I am exempt from Section 7031.5 of the Business and Professional Code Division 3, Chapter 9 Contractor's License Law under the following Section: Owner Section 7044 ☐ Minor work under $200 Section 7048 ☐ Employee working for wages only Section 7053 ☐

Other

(PRINT) PROPERTY OWNER | (SIGNATURE) PROPERTY OWNER OR AUTHORIZED AGENT | DATE

A FEE MAY BE CHARGED FOR RE-INSPECTION DUE TO NEGLIGENCE, INCOMPLETE WORK OR FAILURE TO MAKE CORRECTIONS

95 0000 9 78

Pacific Telephone

1010 Wilshire Boulevard
Los Angeles, California 90017
Phone (213) 489-6500

J. P. Brewer
Assistant Secretary and Assistant Treasurer
Southern California

March 18, 1981

City of Garden Grove
11301 Acacia Parkway
Garden Grove, CA 92640

Dear Sir:

Attached is:
Draft Number 175 133
Date 3-18-81
Amount $775.50

Pursuant to: Ordinance No. 1656 of th City of Garden Grove for the period March 1, 1981 thru February 28, 1982.

Remarks: Also enclosed are the Business Operation Tax Renewal Notice and the Responsible Party Emergency Contact List. Please forward the license to our Manager, 11277 Garden Grove Blvd., Garden Grove, CA 92643.

Sincerely,

Assistant Secretary and
Assistant Treasurer

gb
Attachments

LF 0606 (8-79)

BRIDGEMAN BANK EQUIPMENT

July 23, 1980

City of Garden Grove
11301 Acacia Parkway
Garden Grove, CA 92640

To whom it may concern:

RE: Business tax license for Commercial Safe & Security (see attached)

Please be advised that Commercial Safe & Security is a division of Bridgeman Bank Equipment, Inc. for which we have applied for a license. We are located at the same address.

I was informed by your office that since Commercial Safe is only a division, that we would therefore not need a license.

If there are any further questions, please contact me at 636-3300

Thank you,

Sue Julien
Sue Julien

encl.

7/28/80
I will just talk now on Terminal & attach this letter

10552 TRASK AVENUE • GARDEN GROVE, CALIFORNIA 92643 • (714) 636-3300

CITY OF GARDEN GROVE
Development Services Department

BUILDING PERMIT

Inspection Requests 638-6771

General Information 638-6661

For Applicant to Fill in

PC #

OCC PANCY B-2 | TYPE | OCC LOAD | FIRE SPRINK

USE ZONE		FRONT	LEFT	RIGHT	REAR
	Env Proj				
	Setbacks				

PLANNING ACTION | PLANS

LAND USE APPROVED BY | DATE

REMARKS

G.G. SANT DIS FEE REQ'D | O.C. SANT DIS FEE REQ'D | DATE | INITIAL

	REQ'D	PROVIDED
PARCEL MAP		
R/W DEDICATION		

FEES AND BONDS

	REV. CODE	AMOUNT
ST BOND		
WATER BOND		
WATER ASSMT FEE (ACRG)		
WATER ASSMT FEE (FT)		
PARK WAY TREE FEE		
PARK & REC FEE (DIST)		
DRAIN ASSMT FEE (DIST)		
PLAN RETENTION FEE		
BLDG PLAN CHECK		
BLDG PERMIT FEE		
ISSUANCE		

VALUATION $ 2,000 | TOTAL FEES NO CHARGE

AUTHORIZED BY [signature] | DATE 6-1-87

INSPECTOR

INSPECTION RECORD

APPROVAL	DATE	INSPECTOR
PRE INSPECTION		
FOUNDATION & LOCATION		
CONCRETE FLOOR		
REINFORCING		
MASONRY		
ROOF SHTG		
ROUGH FRAME		
INSULATION, ENERGY		
DRYWALL	6/2/87	
LATH		
PLAS BROWN CT		
LANDSCAPING		
PRE GUNITE		
PRE DECK		
PRE PLASTER	EXPIRES	4/24/90
PLANNING		
FINAL		

WORKER'S COMPENSATION REQUIREMENTS

State Compensation Insurance Policy No. _____ Expiration Date _____

☐ I certify that in the performance of the work for which this permit is issued I shall not employ any person in any manner so as to become subject to the Worker's Compensation laws of California

NOTE: If, after making such certificate, the applicant for the permit should become subject to the Worker's Compensation provisions of this code, he shall forthwith comply with the provisions of Section 3700 or his permit shall be deemed revoked

☒ I certify that I have read this application and state that the above information is correct. I agree to comply with all City ordinances and State laws relating to pending construction. I further agree to hold the City of Garden Grove free and harmless from any liability arising out of injury or bodily damage resulting from work performed relevant to this permit

[signature] PERMIT APPLICANT SIGNATURE | 6-1-87 DATE

BUSINESS TAX CERTIFICATE INFORMATION

I certify that the following Contractor's License No. B 336713 and Classification B is in full force and effect

WARVI Const. (PRINT) CONTRACTOR | [signature] (SIGNATURE) CONTRACTOR OR AUTHORIZED AGENT | 6-18 DATE

224254 BUSINESS TAX CERTIFICATE NO. | EXPIRATION DATE

I certify that I am exempt from Section 7031.5 of the Business and Professional Code, Division 3, Chapter 9, Contractors' License Law, under the following Section Owner: Section 7044 ☐ Minor work under $200 Section 7048 ☐ Employee working for wages only: Section 7053 ☐

Other: _____

(PRINT) PROPERTY OWNER | (SIGNATURE) PROPERTY OWNER OR AUTHORIZED AGENT | DATE

ADDRESS: 11301 Acacia Parkway

LOT NO. BLK NO. TRACT NO. | PERMIT NO. 151760A

OWNER: City P.D. | TEL NO. 638 6787

MAILING ADDRESS: Same | CITY | ZIP

☐ ARCH
☐ ENGR

MAILING ADDRESS | CITY | ZIP

TEL NO. | STATE LIC NO & TYPE

VALIDATION: Warvi Const.

CONTRACTOR: 15931 Chemical Ln H.B. 92649

MAILING ADDRESS | CITY | ZIP

TEL NO. 895 4544 | STATE LIC NO & TYPE B-336713

PRESENT BLDG USE: Police | PROPOSED BLDG USE

DESCRIBE WORK TO BE DONE: Build Non-Bearing Temp Partition Wall.

NEW ☐ ADD'N ☐ ALTER ☒ REPAIR ☐ DEMOLISH ☐

FLOOR AREA (SQ FT) | NO OF STORIES | NO OF DWELLING UNITS

If work is not started within 180 days from date of issue or if abandoned for more than 180 days, this permit will be null and void

A FEE MAY BE CHARGED FOR RE-INSPECTION DUE TO NEGLIGENCE, INCOMPLETE WORK, OR FAILURE TO MAKE CORRECTIONS

RELOCATION

PRESENT BLDG ADDRESS

MOVING CONTRACTOR

ADDRESS

DS 0007-10 85

G.G. Police Dept. Report Writing Room

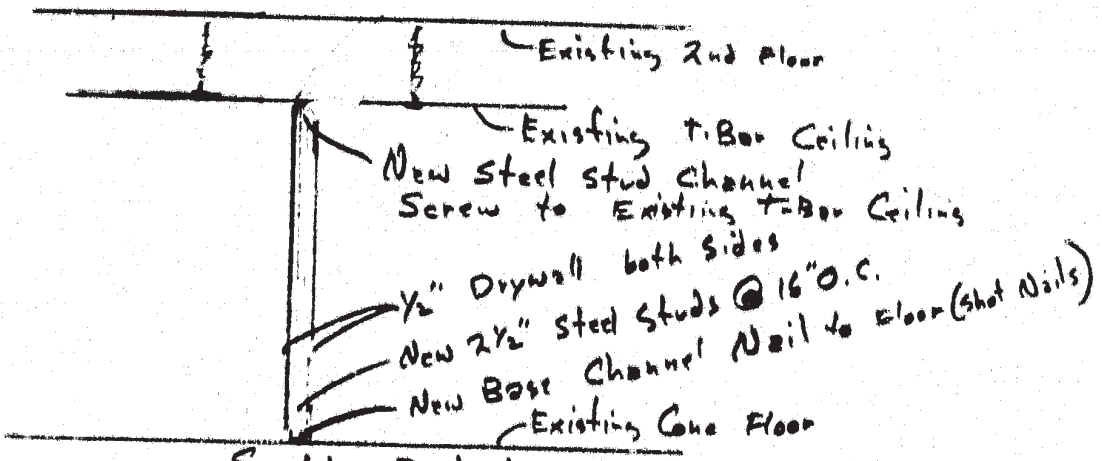

Section Detail

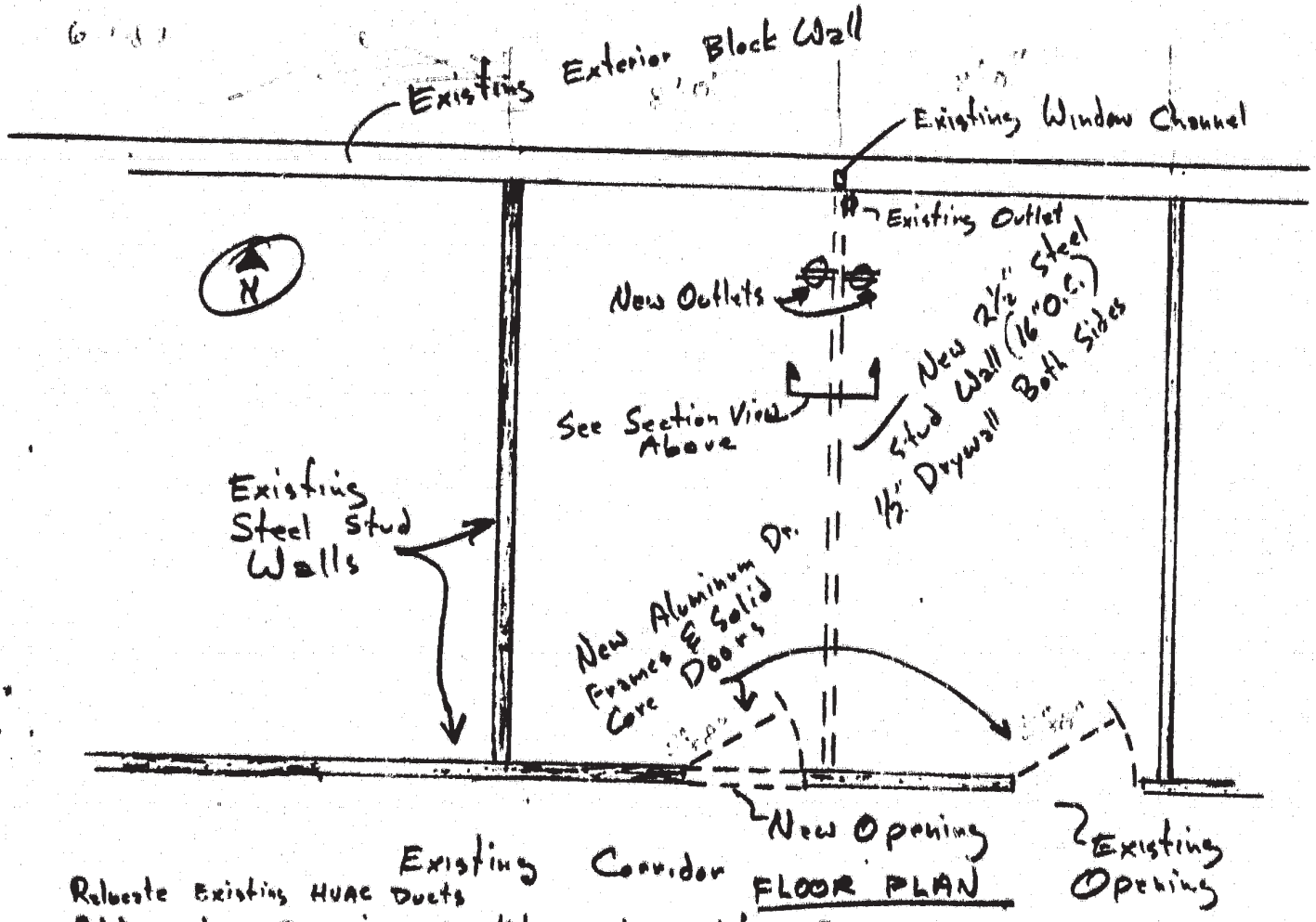

FLOOR PLAN

Relocate Existing HVAC Ducts

Add Non-Bearing Partition to Existing Room

Add 2- Aluminum Door Frames (20 min) & S.C. (20 min) Doors

G.G. Police Dept. Report Writing Room

11301 Acacia Parkway, Garden Grove, Cal 92640

WARVI CONSTRUCTION INC.
GENERAL CONTRACTORS
15931 Chemical Lane, Unit C
Huntington Beach, CA 92649
Cal Lic B-336713
GG Lic #224254

CITY OF GARDEN GROVE
Development Services Department

ELECTRICAL PERMIT

Inspection Requests
638-6771

General Information
638-6661

INSPECTION RECORD

SINGLE PHASE SERVICE SIZE ☐ UG ☐ OH
AMPS VOLTS RIG. CONDUIT

THREE PHASE SERVICE SIZE ☐ 3 Wire ☐ 4 Wire ☐ UG ☐ OH
AMPS VOLTS RIG. CONDUIT

APPROVAL	DATE	INSPECTOR
Underground		
Conduit		
Wiring – Rough		
Heater		
Fixtures & Trim		
Motors		
Ufer		
Service EXPIRED 8-15-90 KM		
FINAL		
Utility Notified		

IDENTIFICATION CODE

BUILDING PERMIT NO. | SIGN PERMIT NO. | VENT. HEAT. AIR COND. PERMIT NO.

If work is not started within 180 days from date of issue or if abandoned for more than 180 days, this permit will be null and void.

1. INSPECTOR

FEES

IF NOT LISTED BELOW SEE CODE	NO.	EA.	FEE
Residential (R-1 & R-3) sq. ft.			
Garage, Resid. (M) sq. ft.			
Service Meter, Single Phase			
Service Meter, Three Phase			
Add'l Meter, Three Phase			
Temporary Power Pole			
Pole, Power, Light, etc.			
Sub-Panels 1 ϕ			
Sub-Panels 3 ϕ			
Outlets			
Fixtures			
Fixtures, Merc. Quartz, etc.			
Heater—Not Over 1650 W			
Washer			
Dryer			
Hot Water Heaters			
Dishwasher			
Domestic Range or Oven			
Disposal			
Power Apparatus—H.P., K.W. or K.V.A. Motors, Transformers, etc.			
Not Over 1 each	1		3 —
Over 1, Not Over 10 each	1		7 50
Over 10, Not Over 30 each			
Indv. Circuits			
Time Clock			
Sign			
Sign Hookup			

ITEM	CODE	FEES
Plan Retention Fee		
Plan Check		
Permit		10 50
Issuance		10 —
TOTAL FEES		20 50

AUTHORIZED BY — LAND USE | BUILDING | DATE 5/9/88

For Applicant to Fill in

ADDRESS: 11301 Acacia Pkwy.

LOT NO. | BLK NO. | TRACT NO. | ELECTRIC PERMIT NO.: 157601

OWNER: City of Garden Grove | PHONE: 638-6821

OWNER'S ADDRESS: 11391 Acacia Pkwy. Garden Grove, Ca., | CITY

NEW BUILDING OR ADDITION - AREA	EXISTING BUILDING REMODEL AREA	OCCUPANCY GROUP	USE OF BUILDING AND OR NUMBER OF UNITS
SQ. FT.	SQ. FT.		

VALIDATION

ELECTRICAL CONTRACTOR: Chandler's Refrigeration | STATE LIC. NO. & TYPE: 495859 C-20

ADDRESS: 1702 W. Fifth St. | CITY: Santa Ana | PHONE: 973-1771

WORKER'S COMPENSATION REQUIREMENTS

State Compensation Insurance Policy No. 73WC00519290004 Expiration Date 5/1/89

☐ I certify that in the performance of the work for which this permit is issued, I shall not employ any person in any manner so as to become subject to the Worker's Compensation laws of California.

NOTE: If, after making such certificate, the applicant for the permit should become subject to the Worker's Compensation provisions of this code, he shall forthwith comply with the provisions of Section 3700 or his permit shall be deemed revoked.

☐ I certify that I have read this application and state that the above information is correct. I agree to comply with all City ordinances and State laws relating to pending construction. I further agree to hold the City of Garden Grove free and harmless from any liability arising out of injury or bodily damage resulting from work performed relevant to this permit.

J. L. Ripley — 5/4/88
PERMIT APPLICANT SIGNATURE — DATE

BUSINESS TAX CERTIFICATE INFORMATION

I certify that the following Contractor's License No. 495859 and Classification C-20 is in full force and effect

James L. Ripley — J. L. Ripley — 5/4/88
(PRINT) CONTRACTOR — (SIGNATURE) CONTRACTOR OR AUTHORIZED AGENT — DATE

208823 — BUSINESS TAX CERTIFICATE NO.
10/31/88 — EXPIRATION DATE

I certify that I am exempt from Section 7031.5 of the Business and Professional Code, Division 3, Chapter 9, Contractors' License Law, under the following Section.

Owner: Section 7044 ☐ Minor work under $200: Section 7048 ☐
Employee working for wages only: Section 7053 ☐

Other:

(PRINT) PROPERTY OWNER — (SIGNATURE) PROPERTY OWNER OR AUTHORIZED AGENT — DATE

A FEE MAY BE CHARGED FOR RE-INSPECTION DUE TO NEGLIGENCE, INCOMPLETE WORK, OR FAILURE TO MAKE CORRECTIONS.

DS-5510-9-79

CITY OF GARDEN GROVE, CALIFORNIA

Development Services Department

11391 ACACIA PARKWAY, P.O. BOX 3070, GARDEN GROVE, CALIFORNIA 92642

PERMIT NO. : 13677 Inspector area:7E
Type :E
Date Issued :06/24/92
Title :
Desc :
Location :11301 ACACIA PKWY
Suite :
Parcel number :09015455 Owner: CITY OF GARDEN GROVE (XX)
Occupancy :
Applicant :RAINBOW ELECTRIC Phone Number :537-0284
10102 EDGEWOOD LN
GARDEN GROVE CA 92640

WORKER'S COMPENSATION REQUIREMENTS

State Compensation Insurance Policy No. _____ Expiration Date _____

☑ I certify that in the performance of the work for which this permit is issued, I shall not employ any person in any manner so as to become subject to the Worker's Compensation laws of California. **NOTE:** If, after making such certificate, the applicant for the permit should become subject to the Worker's Compensation provisions of this code, he shall forthwith comply with the provisions of Section 3700 or his permit shall be deemed revoked.

☐ I certify that I have read this application and state that the above information is correct. I agree to comply with all City ordinances and State laws relating to pending construction. I further agree to hold the City of Garden Grove free and harmless from any liability arising out of injury or bodily damage resulting from work performed relevant to this permit.

X _____ _____
PERMIT APPLICANT SIGNATURE DATE

BUSINESS TAX CERTIFICATE INFORMATION

I certify that the following Contractor's License No. 412948 and classification A-C10 is in full force and effect.

Rainbow Elec X _____ 6/24/92
PRINT CONTRACTOR SIGNATURE CONTRACTOR OR AUTHORIZED AGENT DATE

_____ _____
BUSINESS TAX CERTIFICATE NO EXPIRATION DATE

I certify that I am exempt from Section 7031.5 of the Business and Professional Code, Division 3, Chapter 9, Contractors' License Law, under the following Section: Owner: Section 7044 ☐ Minor work under $200, Section 7048 ☐ Employee working for wages only: Section 7053 ☐ Other: _____

_____ _____ _____
PRINT PROPERTY OWNER SIGNATURE PROPERTY OWNER OR AUTHORIZED AGENT DATE

INSPECTION RECORD

APPROVAL	DATE	INSPECTOR
Underground		
Conduit		
Wiring - Rough		
Heater		
Fixtures & Trim		
Motors		
Ufer		
Service		

EXPIRED

5-10-93 mex

FINAL

Utility Notified

1. INSPECTOR

Sub-Panels 1 or 3 Phase	1		11.00
Power Apparatus 11 - 30 e	1		15.00
Issuance	1		15.00
GENL. PLAN/CULT ART	1		3.00
		E PER	26.00
		ISS	15.00
		MISC.	3.00
		OM5385A 6-24'92 CHECK	44.00

3200		3.00
3227	ELECTRICAL P	26.00
3517	ISSUANCE FEE	15.00

Authorized by: X _____ TOTAL FEES 44.00

Inspection Requests 741-5332
General Information 741-5307

If work is not started within 180 days from date of issue or if abandoned for more than 180 days, this permit will be null and void.
A FEE MAY BE CHARGED FOR RE-INSPECTION DUE TO NEGLIGENCE, INCOMPLETE WORK, OR FAILURE TO MAKE CORRECTIONS.

ACACIA	11301		16
STREET NAME	ADDRESS	APT. NO.	CARD NO.

ACACIA

11301

CITY OF GARDEN GROVE, CALIFORNIA

Development Services Department

11391 ACACIA PARKWAY, P.O. BOX 3070, GARDEN GROVE, CALIFORNIA 92642

PERMIT NO. : 13268 Inspector area:ZE
Type :E
Date Issued :05/21/92
Title :TI-RELOCATE OUTLETS/LIGHTS
Desc :
Location :11301 ACACIA PKWY
Suite :
Parcel number :09015455 Owner: CITY OF GARDEN GROVE (XX)
Occupancy
Applicant :DEMAND ELECTRIC Phone Number :645-3656
PO BOX 10214
COSTA MESA CA 92627

245

WORKER'S COMPENSATION REQUIREMENTS

State Compensation Insurance Policy No. NA Expiration Date _____

☒ I certify that in the performance of the work for which this permit is issued, I shall not employ any person in any manner so as to become subject to the Worker's Compensation laws of California.

NOTE: If, after making such certificate, the applicant for the permit should become subject to the Worker's Compensation provisions of this code, he shall forthwith comply with the provisions of Section 3700 or his permit shall be deemed revoked.

☒ I certify that I have read this application and state that the above information is correct. I agree to comply with all City ordinances and State laws relating to pending construction. I further agree to hold the City of Garden Grove free and harmless from any liability arising out of injury or bodily damage resulting from work performed relevant to this permit.

[signature] 5/21/92
PERMIT APPLICANT SIGNATURE DATE

BUSINESS TAX CERTIFICATE INFORMATION

I certify that the following Contractor's License No. 4511243 and Classification C-10 is in full force and effect.

PRINT CONTRACTOR SIGNATURE CONTRACTOR OR AUTHORIZED AGENT DATE

BUSINESS TAX CERTIFICATE EXPIRATION DATE

I certify that I am exempt from Section 7031.5 of the Business and Professional Code, Division 3, Chapter 9, Contractors' License Law, under the following Section: Owner Section 7044 ☐ Minor work under $200 Section 7048 ☐ Employee working for wages only: Section 7053 ☐ Other: _____

PRINT PROPERTY OWNER SIGNATURE PROPERTY OWNER OR AUTHORIZED AGENT DATE

Outlets 1 - 0	20	15.00
Outlets over 20	2	0.90
Fixtures 1 - 0	4	2.00
GEN PLAN/CULT ART	1	3.00
Issuance	1	15.00
	[illegible]	17.90
	[illegible]	3.00
	[illegible]	15.00
[illegible]	[illegible]	CHECK 35.90
[illegible].00	[illegible].00	
[illegible] ELECTRICAL [illegible]	[illegible].90	
[illegible] ISSUANCE [illegible]	15.00	

INSPECTION RECORD

APPROVAL	DATE	INSPECTOR
Underground		
Conduit		
Wiring Rough		
Heater		
Fixtures & Trim		
Motors		
Ufer		
Service		

FINAL 6-10-92 [signature]

Utility Notified

Authorized by: X

TOTAL FEES 35.90

Inspection Requests 741-5332

General Information 741-5307

If work is not started within 180 days from date of issue or if abandoned for more than 180 days, this permit will be null and void.

A FEE MAY BE CHARGED FOR RE-INSPECTION DUE TO NEGLIGENCE, INCOMPLETE WORK, OR FAILURE TO MAKE CORRECTIONS.

INSPECTOR

CITY OF GARDEN GROVE, CALIFORNIA

Development Services Department

11391 ACACIA PARKWAY, P.O. BOX 3070, GARDEN GROVE, CALIFORNIA 92642

Address : 11301 ACACIA PKWY
Parcel No: 09015455 Type: B15

Suite: PERMIT NO.: 12014
Date : 02/25/92 Insp Dist :

Owner : CITY OF GARDEN GROVE (XX)
Address: _____

Phone: _____

Applicant: LONG & CO ENVIRONMENTAL
Address : 15120 KESWICK ST
VAN NUYS CA 91405
Phone: 818-780-4927

Architect: _____
Address : _____

LIC: _____ EXP: _____ PH: _____

Engineer: _____
Address : _____

LIC: _____ EXP: _____ PH: _____

WORKER'S COMPENSATION REQUIREMENTS

State Compensation
Insurance Policy No. _____ Expiration Date _____

☐ I certify that in the performance of the work for which this permit is issued, I shall not employ any person in any manner so as to become subject to the Worker's Compensation laws of California.

NOTE: If, after making such certificate, the applicant for the permit should become subject to the Worker's Compensation provisions of this code, he shall forthwith comply with the provisions of Section 3700 or his permit shall be deemed revoked.

☐ I certify that I have read this application and state that the above information is correct. I agree to comply with all City ordinances and State laws relating to pending construction. I further agree to hold the City of Garden Grove free and harmless from any liability arising out of injury or bodily damage resulting from work performed relevant to this permit.

_____ 2/25/92
PERMIT APPLICANT (SIGNATURE) DATE

BUSINESS TAX CERTIFICATE INFORMATION

I certify that the following Contractor's License No _____ and Classification _____ is in full force and effect.

_____ 2/25/92
(PRINT) CONTRACTOR (SIGNATURE) CONTRACTOR OR AUTHORIZED AGENT DATE

_____ _____
BUSINESS TAX CERTIFICATE NO. EXPIRATION DATE

I certify that I am exempt from Section 7031.5 of the Business and Professional Code, Division 3, Chapter 9, Contractors' License Law, under the following Section, Owner: Section 7044 ☐ Minor work under $200, Section 7048 ☐ Employee working for wages only Section 7053 ☐
Other: _____

(PRINT) PROPERTY OWNER (SIGNATURE) OWNER OR AUTHORIZED AGENT DATE

Proposed Work: REMOVE UNDERGROUND TANK

Value : 500
Floor Area: 0

Permit	1	15.58
Issuance	1	10.00
GENL PLAN/CULT ART	1	3.75

3200	3.75
3226 BLDG PERM &	15.58
3517 ISSUANCE FEE	10.00

Authorized by: _____ TOTAL FEES 29.33

INSPECTION RECORD

APPROVAL	DATE	INSPECTOR
Pre Inspect		
Foundation		
Concrete Floor		
Reinforcing		
Masonry		
Roof Shtg		
Rough Frame		
Insul / Energy		
Drywall		
Lath		
Plas.Brown Ct.		
Landscaping		
Pre Gunite		
Pre Deck		
Pre Plaster		
Planning Final		
Bldg Final	2/26/92	E Fox
Utility Notified		

Inspection Requests
741-5339

General Information
741-5307

If work is not started within 180 days from date of issue or if abandoned for more than 180 days, this permit will be null and void.
A FEE MAY BE CHARGED FOR RE-INSPECTION DUE TO NEGLIGENCE, INCOMPLETE WORK, OR FAILURE TO MAKE CORRECTIONS.

1 INSPECTOR

CITY OF GARDEN GROVE

PLOT PLAN

DEVELOPMENT SERVICES DEPARTMENT

PLANNING ACTION	USE ZONE	LOT SIZE	JOB ADDRESS 11301 ACACIA PARKWAY		PERMIT NO. 17014
LAND USE APPROVED BY DATE	OCCU-PANCY	LOT COVERAGE	ASSESSORS PARCEL NO. 090154 15	LOT / BLOCK / TRACT	
REMARKS:	TYPE	% INCREASE	(PLEASE CHECK ONE OR MORE) ☐ NEW ☐ ADDITION ☒ ALTERATION ☐ REPAIR ☐ MOVE ☒ DEMOLISH		
	FIRE SPRNK.	DATE	JOB DESCRIPTION REMOVE 10,000GAL UNDERGROUND FUEL TANK		PERMIT VALUE 500.-

SHOW NORTH ARROW, PROPERTY LINES AND ADJACENT STREETS

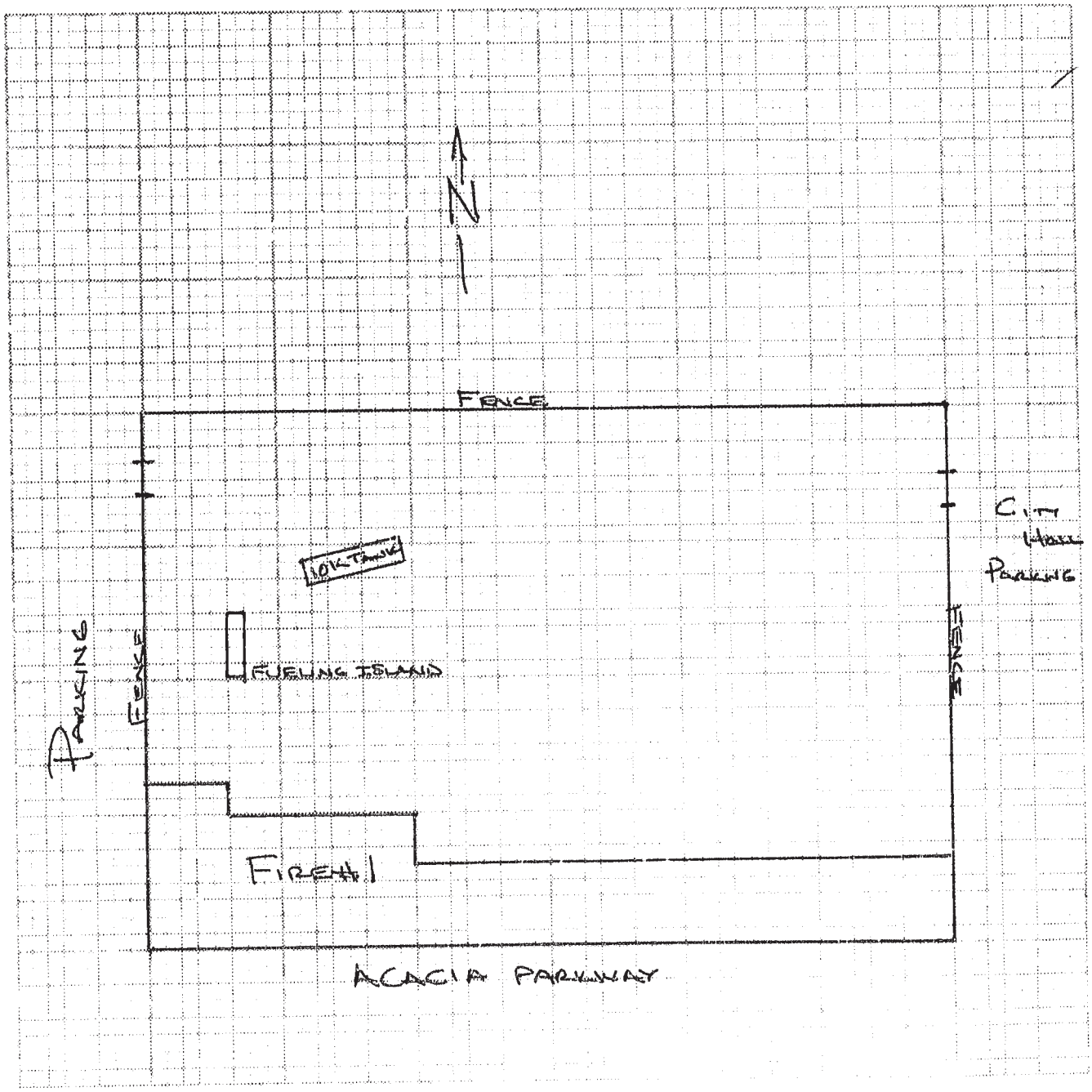

☐ ARCH
☐ ENGR.

MAILING ADDRESS CITY ZIP

TEL. NO. STATE LIC. NO. & TYPE

White: Building Insp. / Yellow: Assessor / Pink: Permittee

I certify the information hereon is complete and correct

(PRINT) PROPERTY OWNER (SIGNATURE) PROPERTY OWNER OR AUTHORIZED AGENT DATE

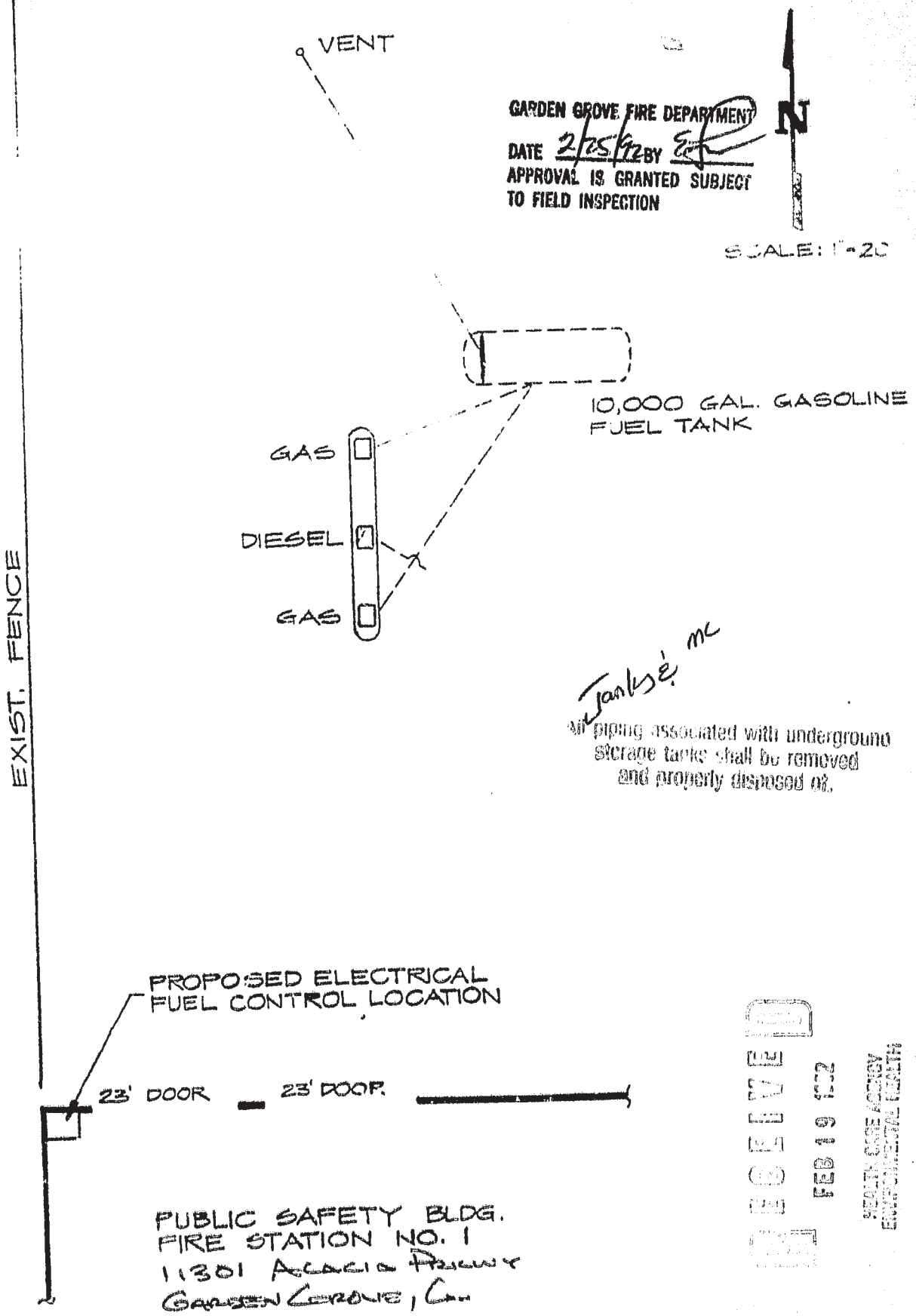
VENT
GARDEN GROVE FIRE DEPARTMENT
DATE 2/25/92 BY
APPROVAL IS GRANTED SUBJECT
TO FIELD INSPECTION
N
SCALE: 1"=20'
10,000 GAL. GASOLINE
FUEL TANK
GAS
DIESEL
GAS
Tanks &
all piping associated with underground
storage tanks shall be removed
and properly disposed of.
EXIST. FENCE
PROPOSED ELECTRICAL
FUEL CONTROL LOCATION
23' DOOR
23' DOOR
PUBLIC SAFETY BLDG.
FIRE STATION NO. 1
11301 ACACIA PKWY
GARDEN GROVE, CA.
FEB 19 1992
STATE FIRE MARSHAL
ENVIRONMENTAL HEALTH

APPROVED

ORANGE COUNTY HEALTH CARE AGENCY
ENVIRONMENTAL HEALTH
HAZARDOUS MATERIALS MANAGEMENT SECTIO

MK 2/24/92 92 PC 044

Plan Reviewed By Date Plan #

This approval shall not be construed to permit the [illegible] nor does it prevent [illegible] found on the [illegible] approval [illegible] any additional changes are made by the applicant.

In addition to this approval, all applicable permits required by the [illegible] department building department, and the Air Quality Management District must be obtained.

Underground tank installation, removal, and repair inspections are required and must be scheduled [illegible] in advance. Telephone (714) 6[illegible]-[illegible].

A copy of these approved plans must be available at the site at all times.

CITY OF GARDEN GROVE, CALIFORNIA

*Development Services Department

11391 ACACIA PARKWAY, P.O. BOX 3070, GARDEN GROVE, CALIFORNIA 92642

Address : 11301 ACACIA PKWY
Parcel No: 09015455 Type: B33

Suite: PERMIT NO.: 7533
Date : 04/25/91 Insp Dist : ZB

Owner : CITY OF GARDEN GROVE (XX)
Address: _____

Phone: _____

Applicant: COAST ROOF
Address : P O BOX 7050
FULLERTON CA 92634
Phone: 738-6611

Architect: _____
Address : _____

LIC: _____ EXP: _____ PH: _____

Engineer: _____
Address : _____

LIC: _____ EXP: _____ PH: _____

WORKER'S COMPENSATION REQUIREMENTS

State Compensation Insurance Policy No. _____ Expiration Date _____

☐ I certify that in the performance of the work for which this permit is issued, I shall not employ any person in any manner so as to become subject to the Worker's Compensation laws of California.

NOTE: If, after making such certificate, the applicant for the permit should become subject to the Worker's Compensation provisions of this code, he shall forthwith comply with the provisions of Section 3700 or his permit shall be deemed revoked.

☐ I certify that I have read this application and state that the above information is correct. I agree to comply with all City ordinances and State laws relating to pending construction. I further agree to hold the City of Garden Grove free and harmless from any liability arising out of injury or bodily damage resulting from work performed relevant to this permit.

Charles Thomason 4/25/91
PERMIT APPLICANT SIGNATURE DATE

BUSINESS TAX CERTIFICATE INFORMATION

I certify that the following Contractor's License No. _____ and Classification _____ is in full force and effect.

(PRINT) CONTRACTOR (SIGNATURE) CONTRACTOR OR AUTHORIZED AGENT DATE

BUSINESS TAX CERTIFICATE NO EXPIRATION DATE

I certify that I am exempt from Section 7031.5 of the Business and Professional Code, Division 3, Chapter 9, Contractors' License Law, under the following Section; Owner: Section 7044 ☐ Minor work under $200: Section 7048 ☐ Employee working for wages only: Section 7063 ☐ Other: _____

(PRINT) PROPERTY OWNER (SIGNATURE) PROPERTY OWNER OR AUTHORIZED AGENT DATE

Proposed Work: REROOF SALLY PORT

Value : 0
Floor Area: 1900

FEE PAID BY PROJECT

INSPECTION RECORD

	APPROVAL	DATE	INSPECTOR
Pre Inspect			
Foundation			
Concrete Floor			
Reinforcing			
Masonry			
Roof Shtg			
Rough Frame			
Insul / Energy			
Drywall			
Lath			
Plas.Brown Ct.			
Landscaping			
Pre Gunite			
Pre Deck			
Pre Plaster			
Planning Final			
Bldg Final		7/11/91	
Utility Notified			

Authorized by: X

TOTAL FEES 0.00

Inspection Requests
741-5332
General Information
741-5307

If work is not started within 180 days from date of issue or if abandoned for more than 180 days, this permit will be null and void.
A FEE MAY BE CHARGED FOR RE-INSPECTION DUE TO NEGLIGENCE, INCOMPLETE WORK, OR FAILURE TO MAKE CORRECTIONS.

INSPECTION

CITY OF GARDEN GROVE
DEVELOPMENT SERVICES DEPARTMENT

RE-ROOFING INFORMATION
Permits/Inspection

INFORMATION REQUIRED

1. Number of buildings to be re-roofed: ONE BLDG
2. Number of existing roof coverings and type.
   a._____ b._____ c._____
3. Pitch of roof(s). FLAT
4. Number of squares to be re-roofed. 19
5. Complete description of work to be done, including materials to be used; number and type of under layment:
   ROOF REMOVAL/INSTALL NEW SLOPED INSULATION AND 4 PLY GRAVEL ROOF
6. I.C.B.O. Research Number _____ Class _____ (if applicable)
7. Contract Price. $_____

METHOD OF PAYMENT

Pre-inspection and permit fees may be included on one check.

Permits will be required for each building.

INSPECTION PROCEDURE

1. Provide a safe ladder for each phase of inspection.
2. All materials to be on site at time of inspection.
3. If roof covering is to be removed or made smooth, work should be completed before pre-inspection.
4. Inspection and written approval by the building inspector shall be obtained prior to application of any re-roofing materials; then contact building inspection department at 741-5332 when starting re-roofing application.
5. "See Your Inspection Record Card." Inspection Record Card shall be conspicuous; posted on premises.
6. A final inspection and approval shall be obtained when re-roofing is completed.

Signature: Charles L Ingram
Owner/Contractor/Agent

Job Address: POLICE STATION CALLFNORT 11301A CACIA AVE GARDEN GROVE

1. Building Inspector
2. Permitee

4678T/1615A

FILE

B

City of Garden Grove
Development Services Department - Building Services Division

[X] Request for Building Code modification (Sec. 106, UBC)
[ ] Request for alternate material or method of construction (Sec. 105, UBC)*
[ ] Other _____

Distribution:
[ ] Owner
[ ] Petitioner
[X] Inspection
[ ] Plan Check
[ ] File
[ ] Planning
[ ] Fire
[ ] Code Enf.

1 Job Address: 11301 Acacia Pkwy
~~Legal Desc.~~: ("Sallyport" area of Pub. Safety Bldg.)

2 Property Owner: City of Garden Grove
Address: 11391 Acacia Parkway
Garden Grove, CA Ph 92640

3 Petitioner: City of Garden Grove
Position/Relationship: owner
Address: Same
Ph

4 Request: Waive preinspection for reroof of exist bldg.

Project Info.:
P.C.# —
Permit # 7533
Zone NC
Use Police Station
Status Completed but not approved
# of Units Ø
Stories 1
Type NC
Occ NC
Sprinks? NC
N & O # —

5 Justification* - Explain: (1) The special individual reason which makes compliance impractical, (2) why the request is in conformity with the intent and purpose of the applicable code section, (3) why the request would not lessen fire protection or structural integrity, and (4) if the building is residential, explain how equivalency is achieved. Attach additional sheets if necessary and provide a sketch at the back of this form. Failure to obtain preinsp. was unintentional, removal of new roof to allow insp. would do more damage than good. Roof application was continuously inspected/observed by owner's agents. Per attached report, roof structure is sound and roofing materials were applied correctly.

[ ] see attached

Petitioner's Signature: _____ Date 7-1-91

FOR CITY USE ONLY

1. Comment: Reroof w/o preinsp.
2. Reviewed by: _____ Code Sec. App Ch 32, Sec 3210
3. Request is: granted / ~~denied~~ (See back of form for appeal process) Date 7-1-91
4. Conditions of approval: 1) Roof shall be inspected and report prepared by roofing consultant in accordance w/ Bldg. Serv. Policy # 90-2
5. Concurrence from _____ is required
6. Action by: _____ Date 7/1/91

APPEALED BY: [ ] Owner [ ] Petitioner
Signature: _____ Date _____

# of Items 1
FEE DUE None

* See back for requests for "alternate material or method of construction"

FILE

BECKMEYER ARCHITECTS
1037 NORTH LAKE AVENUE
PASADENA, CALIFORNIA 91104
TELEPHONE (818) 797-1626

June 17, 1991

Mr. Richard C. Peters, P.E.
Building Services Division Manager
CITY OF GARDEN GROVE
11391 Acacia Parkway
Garden Grove, CA 92640

Re: Roofing inspections for:
Police Department Sallyport, permit #7533

Dear Mr. Peters,

This report has been prepared per the requirements of Building Services Division Policy 90-2. This policy regards structures that have been reroofed without preinspection as required by section 3210 of Appendix Chapter 32, Uniform Building Code. Part 3 of Policy 90-2 requires the following information:

STATEMENT OF QUALIFICATIONS
I am a California Licensed Architect (Registration 14519, expiration 10-31-91) with 23 years of experience in the construction industry. I am a current member of the American Institute of Architects and a professional member of the International Conference of Building Officials. I have been personally involved with and responsible for hundreds of roofing projects, many similar to the ones in this inspection report.

STATEMENT OF EMPLOYMENT
On the inspection of the above noted roofing project, I have been retained by the M.R. Chasse' Co., Inc. to provide an independent inspection as required by the City of Garden Grove. I am not an employee or owner of the contractor nor am I affiliated with them in any other way.

DATE OF INSPECTION
Prior to the inspection, on June 7, 1991, a meeting was held in Mr. Phil Famolaro's office and attending were:

Mr. Famolaro, City of Garden Grove
Mr. Joe Miller, M. R. Chasse' Co., Inc.
Mr. Cary Oltmanns, Coast Roofing Co., Inc.
Mr. Bob French, The Garland Co., Inc.
and myself,
Leon Carver, Beckmeyer Architects

This meeting was held to briefly review the history of the project, the scope of the work, the specifications, the materials used and the method of installation. The inspection commenced immediately following the meeting.

Scope of the Roofing Work (Copies of the specifications and details available upon request)
Basically, the scope of the Contractor's work was to remove existing roofing, repair any damage and reroof on new one inch fiberboard, replacing flashing and coping on an as needed basis.

FILE

BECKMEYER ARCHITECTS

June 17, 1991

Mr. Richard C. Peters, P.E.
Building Services Division Manager
CITY OF GARDEN GROVE

DESCRIPTION OF CONSTRUCTION

This is a single story structure that abutts and ties into an adjacent two story structure. Both structures are concrete block exterior walls. The roof structure appears to be a precast concrete deck with some cast-in-place infill.

From below, the structure appeared to be very stable with some water staining from leaks of the prior roofing.

From above, the roof was very sound. The roofing work appeared to be very professionally installed. One area of minor concern was the at the intersection of the roof and the adjacent structure. At this location, the existing flashing and attachments were utilized with new counter flashings installed. If this project is in an area that experiences high winds, we would recommend investigating an alternative method of attaching the counter flashing as this method allows for a fair amount of movement of the counter flashing and they could become dislodged.

Summary
To summarize, from visual inspection, the reroofing of this project appears to have been completed in a thorough and profession manner. The entire reroofing process was inspected on a daily basis by both the Owner's representative and the material supplier and the material supplier has issued well documented field reports.

STATEMENT OF SUITABILITY
Based on my review of the specifications and details, visual inspections of all observable locations and review of the field reports, it is my opinion that this roof assembly was suitable for reroofing and that no violations of the applicable provisions of the UBC, including Chapter 32 and Appendix Chapter 32 were observed, with the exception of the failure to obtain a preinspection and approval prior to reroofing.

In closing, should any additional information be required, please do not hesitate to call.

Sincerely,

Leon Carver

Leon Carver
BECKMEYER ARCHITECTS



cc: Phil Famolaro
Joe Miller
Bob French
Cary Oltmanns

encl: Exhibit B, Plan of Police Department, Sallyport

FILE

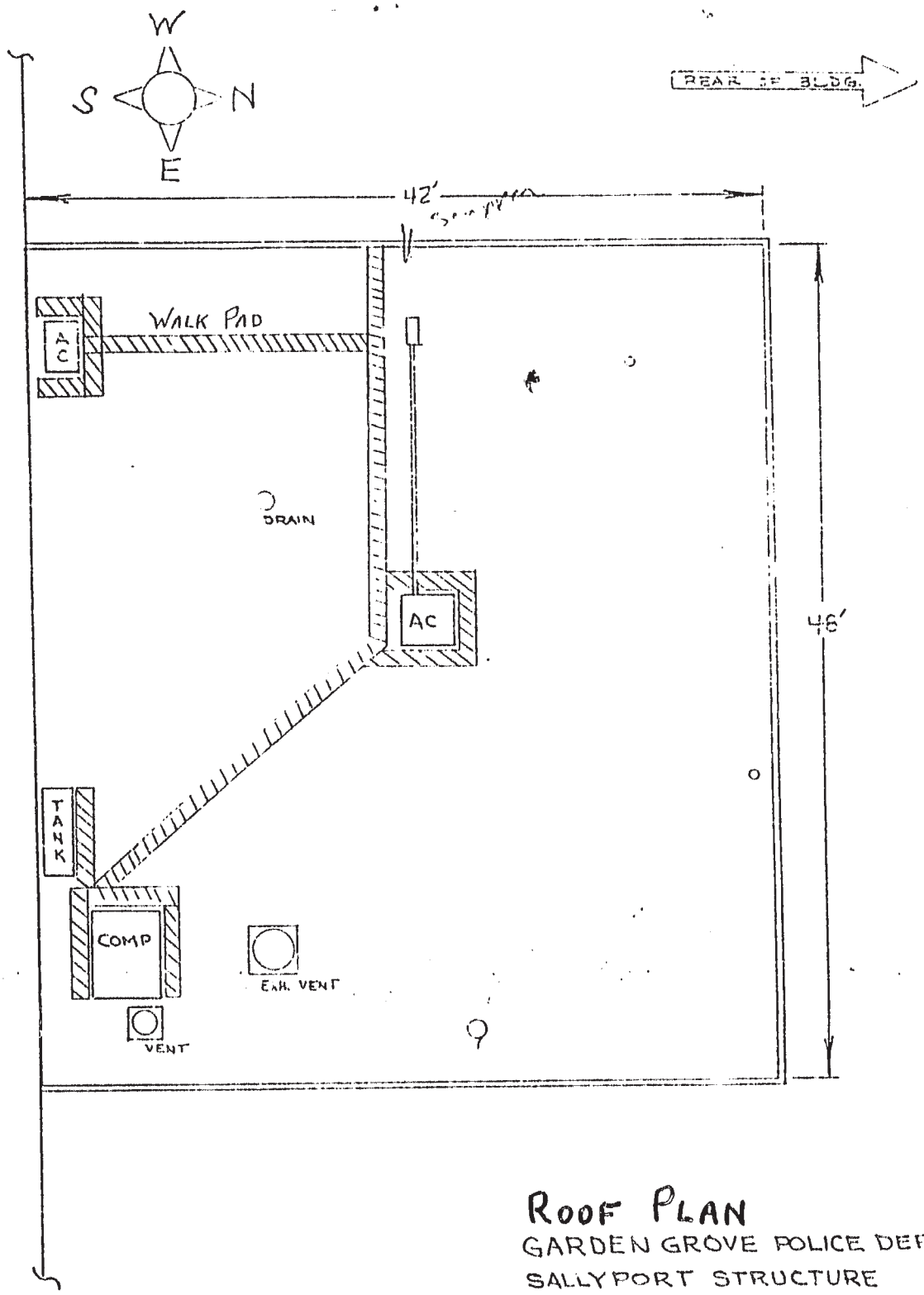

ROOF PLAN
GARDEN GROVE POLICE DEPT.
SALLYPORT STRUCTURE
11301 ACACIA PKWY.
GARDEN GROVE, CA. 92640

FIGURE 1-3
EXHIBIT "B"

CITY OF GARDEN GROVE, CALIFORNIA

Development Services Department

11391 ACACIA PARKWAY, P.O. BOX 3070, GARDEN GROVE, CALIFORNIA 92642

Address : 11301 ACACIA PKWY
Parcel No: 09015455 Type: B7

Suite: PERMIT NO.: 13187
Date : 05/18/92 Insp Dist : 28

Owner : CITY OF GARDEN GROVE (XX)
Address:
Phone:

Applicant: BLAICH MARKO
Address : 2393 SAN CLEMENTE
PALM SPRINGS CA 92262
Phone: 619)323-1570

Architect:
Address :
LIC: EXP: PH:

Engineer:
Address :
LIC: EXP: PH:

WORKER'S COMPENSATION REQUIREMENTS

State Compensation Insurance Policy No. 1297390 Expiration Date 4-1-93

☐ I certify that in the performance of the work for which this permit is issued, I shall not employ any person in any manner so as to become subject to the Worker's Compensation laws of California.

NOTE: If, after making such certificate, the applicant for the permit should become subject to the Worker's Compensation provisions of this code, he shall forthwith comply with the provisions of Section 3700 or his permit shall be deemed revoked.

☒ I certify that I have read this application and state that the above information is correct. I agree to comply with all City ordinances and State laws relating to oending construction. I further agree to hold the City of Garden Grove free and harmless from any liability arising out of injury or bodily damage resulting from work performed relevant to this permit.

X Ricardo Blaich 5.18.1992
PERMIT APPLICANT SIGNATURE DATE

BUSINESS TAX CERTIFICATE INFORMATION

I certify that the following Contractor's License No. 203125
and Classification B-1 is in full force and effect.

X MARKO BLAICH Marko Blaich 5.18.1992
PRINT CONTRACTOR (SIGNATURE CONTRACTOR OR AUTHORIZED AGENT) DATE

BUSINESS TAX CERTIFICATE NO. EXPIRATION DATE

I certify that I am exempt from Section 7031.5 of the Business and Professional Code, Division 3, Chapter 9, Contractors' License Law, under the following Section: Owner: Section 7044 ☐ Minor work under $200; Section 7048 ☐ Employee working for wages only: Section 7053 ☐ Other:

(PRINT) OWNER (SIGNATURE PROPERTY OWNER OR AUTHORIZED AGENT) DATE

Proposed Work: REMOVE NON BEARING WALLS

Value : 42000
Floor Area: 0

Plan Check	1	236.80
Permit	1	367.25
Issuance	1	10.00
PLAN RETENTION	1	20.08
GENL. PLAN/CULT ARTS	1	76.96

3200		100.50
3226	BLDG PERM &	367.25
3617	ISSUANCE FEE	10.00
3527	BLDG PLAN CK	236.80

INSPECTION RECORD

APPROVAL	DATE	INSPECTOR
Pre Inspect		
Foundation		
Concrete Floor		
Reinforcing		
Masonry		
Roof Shtg		
Rough Frame		
Insul / Energy		
Drywall		
Lath		
Plas.Brown Ct.		
Landscaping		
Pre Gunite		
Pre Deck		
Pre Plaster		
Planning Final		
Bldg Final	7/6/92	
Utility Notified		

Authorized by: X

TOTAL FEES 714.59

Inspection Requests
741-5344
General Information
741-5300

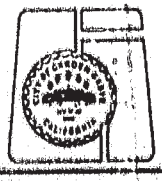

If work is not started within 180 days from date of issue or if abandoned for more than 100 days, this permit will be null and void.
A FEE MAY BE CHARGED FOR RE-INSPECTION DUE TO NEGLIGENCE, INCOMPLETE WORK, OR FAILURE TO MAKE CORRECTIONS.

1. INSPECTOR

GARDEN GROVE
CALIFORNIA GEM
CITY OF CALIFORNIA

RECEIPT

DATE 5-18 1992 No. 71816

RECEIVED FROM BLAICH MARKO 92262

ADDRESS 2393 SAN CLEMENTE PALM SPRINGS CA

THE SUM OF THIRTY DOLLARS. DOLLARS $ 30.00

FOR HARDSHIP MODIFICATION

11301 ACACIA

CASH		MONEY ORDER		CHECK			VALIDATION

GENERAL LEDGER NO.

ACCOUNT NUMBER

CITY OF GARDEN GROVE, CALIF.

BY

DEPARTMENT

CITY OF GARDEN GROVE

PLOT PLAN

DEVELOPMENT SERVICES DEPARTMENT

PLANNING ACTION: N/A	USE ZONE: CPF	LOT SIZE: N/A	JOB ADDRESS: 11301 ACACIA PARKWAY	PERMIT NO. 73187
LAND USE APPROVED BY: [illegible] DATE 10/15/91	OCCUPANCY	LOT COVERAGE: N/A	ASSESSORS PARCEL NO. 09015455 LOT BLOCK TRACT	
REMARKS	TYPE	WIN/REASE	(PLEASE CHECK ONE OR MORE) ☐ NEW ☐ ADDITION ☒ ALTERATION ☐ REPAIR ☐ MOVE ☐ DEMOLISH	
	FIRE SPRINK.	DATE 10/15/91	JOB DESCRIPTION: TENANT IMPROVEMENT RELOCATE NON BEARING PARTITIONS	PERMIT VALUE 42,000

SHOW NORTH ARROW, PROPERTY LINES AND ADJACENT STREETS

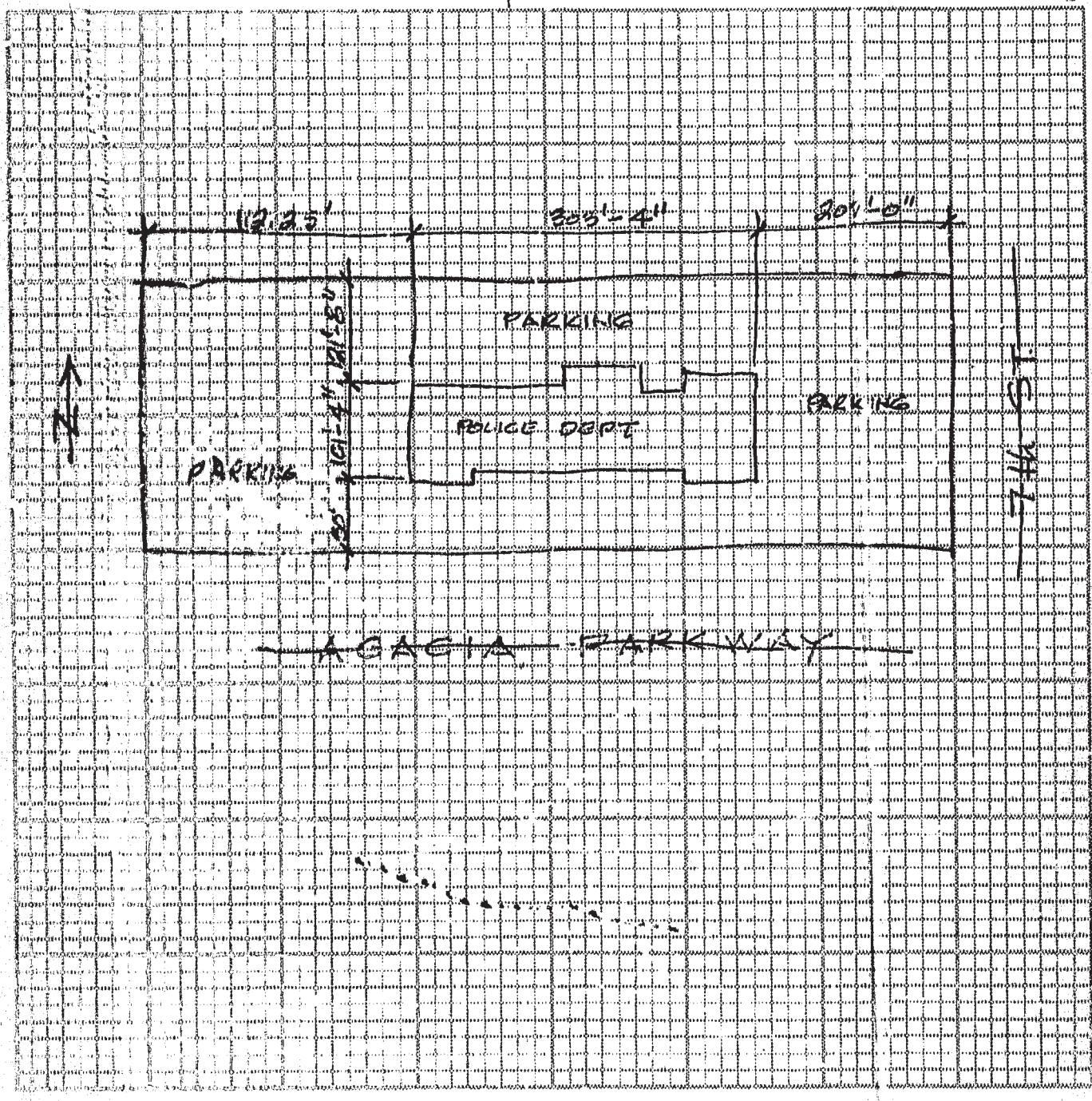

☒ ARCH ☐ ENGR. M. A. LOCKETT

MAILING ADDRESS: 11851 GILBERT #101 CITY G.G. ZIP

TEL. NO. 539-9462 STATE LIC. NO. & TYPE C16487 ARCH

White: Building Insp. / Yellow: Assessor / Pink: Permittee

I certify the information hereon is complete and correct

CITY OF GARDEN GROVE (PRINT) PROPERTY OWNER

[signature] (SIGNATURE) PROPERTY OWNER OR AUTHORIZED AGENT

8/8/91 DATE

ACACIA PKWY	11301		
STREET NAME	ADDRESS	APT. NO.	

ACACIA PKWY

11301

PERMIT NO. : 20827
Type :H
Date Issued :10/12/93
Title :
Desc :
Location :11301 ACACIA PKWY
Suite :
Parcel number : 09015455
Occupancy :
Applicant :B & P SERVICES INC
771 NEWTON WAY
COSTA MESA CA 92627

Inspector area:ZH

Owner: CIY OF GARDEN GROVE

Phone Number :

BOILER/COMPRESSOR TO 3 HP	1	9.00
AIR HNDLG UNIT 2M CFM MAX	1	6.50
Issuance	1	15.00
CULTURAL ARTS	1	1.00
GENERAL PLAN	1	2.00

INSPECTION RECORD

	APPROVAL	DATE	INSPECTOR
Furnace			
Furnace Vents			
Gas Piping			
Ducts			
Duct Fan Vent			
Kitchen Hood			
Air Handl Unit			
Evap Cooler			
Boiler Comp			
Decor Appl			
FINAL		1-25-94	
Utility Notified			

741-5332

741-5307

H PER	15.50
MISC.	2.00
MISC.	1.00
MISC.	15.00

OW7325A10-12'93 CHECK 33.50

3223	PERMITS/GENE	2.00
3224	PERMITS/CULT	1.00
3229	HEATING PERM	15.50
3517	ISSUANCE FEE	15.00

33.50

If work is not started within 180 days from date of issue or if abandoned for more than 180 days, this permit will be null and void.
A FEE MAY BE CHARGED FOR RE-INSPECTION DUE TO NEGLIGENCE, INCOMPLETE WORK, OR FAILURE TO MAKE CORRECTIONS.

CITY OF GARDEN GROVE
11391 ACACIA PKWY.
GARDEN GROVE, CA 92640
714-741-5310

TEMP. DECLARATION PAGE

PERMIT # 20827

TYPE OF PERMIT: Mechanical

OWNER-BUILDER DECLARATION

I hereby affirm that I am exempt from the Contractors License Law for the following reason (Sec. 7031.5, Business and Professions Code: Any city or county which requires a permit to construct, alter, improve, demolish, or repair any structure, prior to its issuance, also requires the applicant for such permit to file a signed statement that he or she is licensed pursuant to the provisions of the Contractors License Law (Chapter 9 (commencing with Section 7000) of Division 3 of the Business and Professions Code) or that he or she is exempt therefrom and the basis for the alleged exemption. Any violation of Section 7031.5 by any applicant for a permit subjects the applicant to a civil penalty of not more than five hundred dollars ($500).):

☐ I, as owner of the property, or my employees with wages as their sole compensation, will do the work, and the structure is not intended or offered for sale (Sec. 7044, Business and Professions Code: The Contractors License Law does not apply to an owner of property who builds or improves thereon, and who does such work himself or herself or through his or her own employees, provided that such improvements are not intended or offered for sale. If, however, the building or improvement is sold within one year of completion, the owner-builder will have the burden of proving that he or she did not build or improve for the purpose of sale.).

☐ I, as owner of the property, am exclusively contracting with licensed contractors to construct the project (Sec. 7044, Business and Professions Code: The Contractors License Law does not apply to an owner of property who builds or improves thereon, and who contracts for such projects with a contractor(s) licensed pursuant to the Contractors License Law.).

☐ I am exempt under Sec. _____, B.&P.C. for this reason _____

Date _____ Owner _____

CERTIFICATE OF EXEMPTION FROM WORKERS' COMPENSATION INSURANCE

(This section need not be completed if the permit is for one hundred dollars ($100) or less.)

I certify that in the performance of the work for which this permit is issued, I shall not employ any person in any manner so as to become subject to the Workers' Compensation Laws of California.

Date _____ Applicant _____

NOTICE TO APPLICANT: If, after making this Certificate of Exemption, you should become subject to the Workers' Compensation provisions of the Labor Code, you must forthwith comply with such provisions or this permit shall be deemed revoked.

LICENSED CONTRACTORS DECLARATION

I hereby affirm that I am licensed under provisions of Chapter 9 (commencing with Section 7000) of Division 3 of the Business and Professions Code, and my license is in full force and effect.

License Class C-20 Lic. No. 594563

[illegible] 10-12-93 Contractor Robert E Bushman

WORKERS' COMPENSATION DECLARATION

I hereby affirm that I have a certificate of consent to self-insure, or a certificate of Workers' Compensation Insurance, or a certified copy thereof (Sec. 3800, Lab.C.).

Policy No. PC943517 Company Republic Indemnity

☐ Certified copy is hereby furnished.

☐ Certified copy is filed with the county building inspection department or county _____ department.

[illegible] 10-12-93 Applicant Robert E Bushman

HAZMAT/AQMD

1. Will the applicant or future building occupant handle a hazardous material or a mixture containing a hazardous material equal to or greater than the amounts specified in the hazardous materials information guide?

[ ] Yes [ ] No

2. Will the intended use of the building by the applicant or future building occupant require a permit for construction or modification from the South Coast Air Quality Management District (SCAQMD)? See permitting checklist for guidelines.

[ ] Yes [ ] No

3. I have read the hazardous material information guide and the SCAQMD permitting checklist. I understand my requirements under the State of California Health and Safety Code, Sections 25505, 25533, and 25534 concerning hazardous material reporting.

[ ] Yes [ ] No

4. I declare under penalty of perjury that the information above is is true and correct.

Applicant's Signature: _____ Date _____

DEMO/ASBESTOS

Section 19827.5 of the State of California, Health and Safety Code states in part:

"A demolition permit shall not be issued by any city ... as to any building or other structure except upon receipt from the permit applicant of a copy of each written asbestos notification regarding the building that has been required to be submitted to the United States Environmental Protection Agency or to a designated state agency, or both, pursuant to Part 61 of Title 40 of the Code of Federal Regulations, or the successor to that part. The permit may be issued without the applicant submitting a copy of the written notification if the applicant declares that the notification is not applicable to the scheduled demolition project."

As applicant for a demolition permit in the City of Garden Grove, I certify that: I have read the excerpt from Section 19827.5 of the Health and Safety Code provided above; the information I have provided on this form is true and correct; and I further certify the following:

[ ] On the attached _____ pages are copies of all written asbestos notifications regarding the above referenced building that are required to be submitted to the United States Environmental Protection Agency or to a designated state agency, or both, pursuant to Part 61 of Title 40 of the Code of Federal Regulations, or successor to that part.

[ ] I declare that the written asbestos notification is not applicable to the scheduled demolition project.

Applicant's Signature: _____ Date _____

I certify that I have read this application and state that the above information is correct. I agree to comply with all city and county ordinances and state laws relating to building construction, and hereby authorize representatives of this county to enter upon the above-mentioned property for inspection purposes.

Robert E Bushman 10-12-93

Signature of Applicant or Agent Date

ISSUED BY: ML

DATE: 10-12-93

...IT NO.	: 21595	Inspector area:ZE
...pe	:E	
Date Issued	:11/19/93	
Title	:INSTALL NEW AIR CONDITIONER	
Desc	:	
Location	:[redacted] ACACIA PKWY	
Suite	:	
Parcel number	:09015455	Owner: CITY OF GARDEN GROVE (XX)
Occupancy	:	
Applicant	:RAINBOW ELECTRIC 10102 EDGEWOOD LN GARDEN GROVE CA 92640	Phone Number :537-0264

SUBPANEL, 3 PHASE	1	11.00
PWR APPAR UPTO 1HP KW KVA	1	3.00
PWR APPAR 10HP KW KVA MAX	1	7.50
PWR APPAR 50HP KW KVA MAX	1	15.00
PLAN CHECK	1	23.00
Issuance	1	15.00
GENERAL PLAN	1	2.00
CULTURAL ARTS	1	1.00

E PER	36.50
E CHEK	23.00
MISC.	2.00
MISC.	1.00
ISS	15.00

ON2647A11-19'93 CHECK 77.50

INSPECTION RECORD

APPROVAL	DATE	INSPECTOR
...rground		
...uit		
...ring - Rough		
...ter		
...ktures & Trim		
...tors		
...er		
...rvice		

3200		23.00
3223	PERMITS/GENE	2.00
3224	PERMITS/CULT	1.00
3227	ELECTRICAL P	36.50
3517	ISSUANCE FEE	15.00

77.50

741-5332

741-5307

If work is not started within 180 days from date of issue or if abandoned for more than 180 days, this permit will be null and void.
A FEE MAY BE CHARGED FOR RE-INSPECTION DUE TO NEGLIGENCE, INCOMPLETE WORK, OR FAILURE TO MAKE CORRECTIONS.

FINAL 11-23-93 [signature]

Utility Notified

CITY OF GARDEN GROVE
11391 ACACIA PKWY.
GARDEN GROVE, CA 92640
714-741-5310

TEMP. DECLARATION PAGE

PERMIT # 21595

TYPE OF PERMIT:
ELECT.

OWNER-BUILDER DECLARATION

I hereby affirm that I am exempt from the Contractors License Law for the following reason (Sec. 7031.5, Business and Professions Code: Any city or county which requires a permit to construct, alter, improve, demolish, or repair any structure, prior to its issuance, also requires the applicant for such permit to file a signed statement that he or she is licensed pursuant to the provisions of the Contractors License Law (Chapter 9 (commencing with Section 7000) of Division 3 of the Business and Professions Code) or that he or she is exempt therefrom and the basis for the alleged exemption. Any violation of Section 7031.5 by any applicant for a permit subjects the applicant to a civil penalty of not more than five hundred dollars ($500).):

☐ I, as owner of the property, or my employees with wages as their sole compensation, will do the work, and the structure is not intended or offered for sale (Sec. 7044, Business and Professions Code: The Contractors License Law does not apply to an owner of property who builds or improves thereon, and who does such work himself or herself or through his or her own employees, provided that such improvements are not intended or offered for sale. If, however, the building or improvement is sold within one year of completion, the owner-builder will have the burden of proving that he or she did not build or improve for the purpose of sale.).

☐ I, as owner of the property, am exclusively contracting with licensed contractors to construct the project (Sec. 7044, Business and Professions Code: The Contractors License Law does not apply to an owner of property who builds or improves thereon, and who contracts for such projects with a contractor(s) licensed pursuant to the Contractors License Law.).

☐ I am exempt under Sec. _____ B.&P.C. for this reason

X Date 11/19/93 Owner [signature]

CERTIFICATE OF EXEMPTION FROM WORKERS' COMPENSATION INSURANCE

(This section need not be completed if the permit is for one hundred dollars ($100) or less.)

I certify that in the performance of the work for which this permit is issued, I shall not employ any person in any manner so as to become subject to the Workers' Compensation Laws of California.

Date _____ Applicant _____

NOTICE TO APPLICANT: If, after making this Certificate of Exemption, you should become subject to the Workers' Compensation provisions of the Labor Code, you must forthwith comply with such provisions or this permit shall be deemed revoked.

LICENSED CONTRACTORS DECLARATION

I hereby affirm that I am licensed under provisions of Chapter 9 (commencing with Section 7000) of Division 3 of the Business and Professions Code, and my license is in full force and effect.

License Class C-10 Lic. No. 413[illegible]

X Date 11/19/93 Contractor [signature]

WORKERS' COMPENSATION DECLARATION

I hereby affirm that I have a certificate of consent to self-insure, or a certificate of Workers' Compensation Insurance, or a certified copy thereof (Sec. 3800, Lab.C.).

Policy No. _____ Company _____

☐ Certified copy is hereby furnished.

☐ Certified copy is filed with the county building inspection department or county _____ department.

Date _____ Applicant _____

HAZMAT/AQMD

1. Will the applicant or future building occupant handle a hazardous material or a mixture containing a hazardous material equal to or greater than the amounts specified in the hazardous materials information guide?

[ ] Yes [ ] No

2. Will the intended use of the building by the applicant or future building occupant require a permit for construction or modification from the South Coast Air Quality Management District (SCAQMD)? See permitting checklist for guidelines.

[ ] Yes [ ] No

3. I have read the hazardous material information guide and the SCAQMD permitting checklist. I understand my requirements under the State of California Health and Safety Code, Sections 25505, 25533, and 25534 concerning hazardous material reporting.

[ ] Yes [ ] No

4. I declare under penalty of perjury that the information above is is true and correct.

Applicant's Signature: _____ Date _____

DEMO/ASBESTOS

Section 19827.5 of the State of California, Health and Safety Code states in part:

"A demolition permit shall not be issued by any city ... as to any building or other structure except upon receipt from the permit applicant of a copy of each written asbestos notification regarding the building that has been required to be submitted to the United States Environmental Protection Agency or to a designated state agency, or both, pursuant to Part 61 of Title 40 of the Code of Federal Regulations, or the successor to that part. The permit may be issued without the applicant submitting a copy of the written notification if the applicant declares that the notification is not applicable to the scheduled demolition project."

As applicant for a demolition permit in the City of Garden Grove, I certify that: I have read the excerpt from Section 19827.5 of the Health and Safety Code provided above; the information I have provided on this form is true and correct; and I further certify the following:

[ ] On the attached _____ pages are copies of all written asbestos notifications regarding the above referenced building that are required to be submitted to the United States Environmental Protection Agency or to a designated state agency, or both, pursuant to Part 61 of Title 40 of the Code of Federal Regulations, or successor to that part.

[ ] I declare that the written asbestos notification is not applicable to the scheduled demolition project.

Applicant's Signature: _____ Date _____

I certify that I have read this application and state that the above information is correct. I agree to comply with all city and county ordinances and state laws relating to building construction, and hereby authorize representatives of this county to enter upon the above-mentioned property for inspection purposes.

X [signature] 11/19/93
Signature of Applicant or Agent Date

ISSUED By:

DATE: 11-1993

plbg permit

P.D.

PERMIT NO. : 18868
Type :P
Date Issued :06/21/93
Title :
Desc :
Location :11301 ACACIA PKWY
Suite :
Parcel number :09015455
Occupancy :
Applicant :DEBIN & ASSOCIATES
2237 N BATAVIA ST
ORANGE CA 92665

Inspector area:ZP

Owner: CITY OF GARDEN GROVE (XX)

Phone Number :974-9113

Water Heater	1	7.00
Issuance	1	15.00
CULTURAL ARTS	1	1.00
GENERAL PLAN	1	2.00

P PER 7.00
MISC. 2.00
MISC. 1.00
ISS 15.00
DH1031A 6-21'93 CHECK 25.00

INSPECTION RECORD

APPROVAL	DATE	INSPECTOR
Soil Piping		
Ground Plumbing		
Rough Plumbing		
Gas Piping		
Gas Vent		
Sewer		
Main Drain		
Vacuum Lines		
Water Heater		
Backwash		
Water Lateral		

FINAL 7-13-93 AJ

Utility Notified

3223 PERMITS/GENE	2.00
3224 PERMITS/CULT	1.00
3228 PLUMBING PER	7.00
3517 ISSUANCE FEE	15.00

6-21-93

25.00

741-5332
741-5307

If work is not started within 180 days from date of issue or if abandoned for more than 180 days, this permit will be null and void.
A FEE MAY BE CHARGED FOR RE-INSPECTION DUE TO NEGLIGENCE, INCOMPLETE WORK, OR FAILURE TO MAKE CORRECTIONS.

HVAC permit

PERMIT NO. : 18867
Type :H
Date Issued :06/21/93
Title :
Desc :
Location :11301 ACACIA PKWY
Suite :
Parcel number :09015455
Occupancy :
Applicant :DEBIN & ASSOCIATES
2237 N BATAVIA ST
ORANGE CA 92665

Inspector area:ZH

P.D.

Owner: CITY OF GARDEN GROVE (XX)

Phone Number :974-9113

Boiler or Compressor to 5	1	33.50
Issuance	1	15.00
GENERAL PLAN	1	2.00
CULTURAL ARTS	1	1.00

H PER 33.50
MISC. 2.00
MISC. 1.00
ISS 15.00
0#1030A 6-21'93 CHECK 51.50

INSPECTION RECORD

APPROVAL	DATE	INSPECTOR
Furnace		
Furnace Vents		
Gas Piping		
Ducts		
Duct Fan Vent		
Kitchen Hood		
Air Handl Unit		
Evap Cooler		
Boiler Comp		
Decor Appl		

FINAL 7.13.93 [signature]
Utility Notified

3223	PERMITS/GENE	2.00
3224	PERMITS/CULT	1.00
3229	HEATING PERM	33.50
3517	ISSUANCE FEE	15.00

[initials] 6-21-93

51.50

741-5332

741-5307

If work is not started within 180 days from date of issue or if abandoned for more than 180 days, this permit will be null and void.
A FEE MAY BE CHARGED FOR RE-INSPECTION DUE TO NEGLIGENCE, INCOMPLETE WORK, OR FAILURE TO MAKE CORRECTIONS.

CITY OF GARDEN GROVE
11391 ACACIA PKWY.
GARDEN GROVE, CA 92640
714-741-5310

TEMP. DECLARATION PAGE

PERMIT # 18867
18868

TYPE OF PERMIT:
MECH/PLUMB

OWNER-BUILDER DECLARATION

I hereby affirm that I am exempt from the Contractors License Law for the following reason (Sec. 7031.5, Business and Professions Code: Any city or county which requires a permit to construct, alter, improve, demolish, or repair any structure, prior to its issuance, also requires the applicant for such permit to file a signed statement that he or she is licensed pursuant to the provisions of the Contractors License Law (Chapter 9 (commencing with Section 7000) of Division 3 of the Business and Professions Code) or that he or she is exempt therefrom and the basis for the alleged exemption. Any violation of Section 7031.5 by any applicant for a permit subjects the applicant to a civil penalty of not more than five hundred dollars ($500).):

☐ I, as owner of the property, or my employees with wages as their sole compensation, will do the work, and the structure is not intended or offered for sale (Sec. 7044, Business and Professions Code: The Contractors License Law does not apply to an owner of property who builds or improves thereon, and who does such work himself or herself or through his or her own employees, provided that such improvements are not intended or offered for sale. If, however, the building or improvement is sold within one year of completion, the owner-builder will have the burden of proving that he or she did not build or improve for the purpose of sale.).

☐ I, as owner of the property, am exclusively contracting with licensed contractors to construct the project (Sec. 7044, Business and Professions Code: The Contractors License Law does not apply to an owner of property who builds or improves thereon, and who contracts for such projects with a contractor(s) licensed pursuant to the Contractors License Law.).

☐ I am exempt under Sec. _____ B.&P.C. for this reason _____

Date _____ Owner _____

CERTIFICATE OF EXEMPTION FROM WORKERS' COMPENSATION INSURANCE

(This section need not be completed if the permit is for one hundred dollars ($100) or less.)

I certify that in the performance of the work for which this permit is issued, I shall not employ any person in any manner so as to become subject to the Workers' Compensation Laws of California.

Date _____ Applicant _____

NOTICE TO APPLICANT: If, after making this Certificate of Exemption, you should become subject to the Workers' Compensation provisions of the Labor Code, you must forthwith comply with such provisions or this permit shall be deemed revoked.

LICENSED CONTRACTORS DECLARATION

I hereby affirm that I am licensed under provisions of Chapter 9 (commencing with Section 7000) of Division 3 of the Business and Professions Code, and my license is in full force and effect.

License Class A-34 Lic. No. 560703

X Date 6-21-93 Contractor [signature]

WORKERS' COMPENSATION DECLARATION

I hereby affirm that I have a certificate of consent to self-insure, or a certificate of Workers' Compensation Insurance, or a certified copy thereof (Sec. 3800, Lab.C.).

Policy No. [redacted] Company [redacted]

☐ Certified copy is hereby furnished.

☐ Certified copy is filed with the county building inspection department or county _____ department.

X Date 6-21-93 Applicant [signature]

HAZMAT/AQMD

1. Will the applicant or future building occupant handle a hazardous material or a mixture containing a hazardous material equal to or greater than the amounts specified in the hazardous materials information guide?

   [ ] Yes [ ] No

2. Will the intended use of the building by the applicant or future building occupant require a permit for construction or modification from the South Coast Air Quality Management District (SCAQMD)? See permitting checklist for guidelines.

   [ ] Yes [ ] No

3. I have read the hazardous material information guide and the SCAQMD permitting checklist. I understand my requirements under the State of California Health and Safety Code, Sections 25505, 25533, and 25534 concerning hazardous material reporting.

   [ ] Yes [ ] No

4. I declare under penalty of perjury that the information above is is true and correct.

   Applicant's Signature: _____ Date _____

DEMO/ASBESTOS

Section 19827.5 of the State of California, Health and Safety Code states in part:

"A demolition permit shall not be issued by any city ... as to any building or other structure except upon receipt from the permit applicant of a copy of each written asbestos notification regarding the building that has been required to be submitted to the United States Environmental Protection Agency or to a designated state agency, or both, pursuant to Part 61 of Title 40 of the Code of Federal Regulations, or the successor to that part. The permit may be issued without the applicant submitting a copy of the written notification if the applicant declares that the notification is not applicable to the scheduled demolition project."

As applicant for a demolition permit in the City of Garden Grove, I certify that: I have read the excerpt from Section 19827.5 of the Health and Safety Code provided above; the information I have provided on this form is true and correct; and I further certify the following:

[ ] On the attached _____ pages are copies of all written asbestos notifications regarding the above referenced building that are required to be submitted to the United States Environmental Protection Agency or to a designated state agency, or both, pursuant to Part 61 of Title 40 of the Code of Federal Regulations, or successor to that part.

[ ] I declare that the written asbestos notification is not applicable to the scheduled demolition project.

Applicant's Signature: _____ Date _____

I certify that I have read this application and state that the above information is correct. I agree to comply with all city and county ordinances and state laws relating to building construction, and hereby authorize representatives of this county to enter upon the above-mentioned property for inspection purposes.

X [signature] 6-21-93

Signature of Applicant or Agent Date

ISSUED BY: [signature]

DATE: 6-21-93

PERMIT NO. : 19149 Inspector area:ZE
Type :E
Date Issued :07/08/93
Title :ELECTRIC FOR WATER HEATERS
Desc :
Location :[illegible] ACACIA PKWY
Suite :
Parcel number :09015455 Owner: CITY OF GARDEN GROVE (XX)
Occupancy :
Applicant :DEBIN & ASSOCIATES Phone Number :974-9113
2237 N BATAVIA ST
ORANGE CA 92665

Outlets 1-20	2	1.50
Issuance	1	15.00
CULTURAL ARTS	1	1.00
GENERAL PLAN	1	2.00
MIN PERMIT FEE	1	13.50

E PER	15.00
ISS	15.00
MISC.	1.00
MISC.	2.00

OH3307A 7-08'93 CHECK 33.00

INSPECTION RECORD

APPROVAL	DATE	INSPECTOR
Underground		
Conduit		
Wiring - Rough		
Heater		
Fixtures & Trim		
Motors		
Ufer		
Service		
FINAL	7-12-93	MK
Utility Notified		

3200		13.50
3223	PERMITS/GENE	2.00
3224	PERMITS/CULT	1.00
3227	ELECTRICAL P	1.50
3517	ISSUANCE FEE	15.00

33.00

MK

741-5332
741-5307

If work is not started within 180 days from date of issue or if abandoned for more than 180 days, this permit will be null and void.
A FEE MAY BE CHARGED FOR RE-INSPECTION DUE TO NEGLIGENCE, INCOMPLETE WORK, OR FAILURE TO MAKE CORRECTIONS.

CITY OF GARDEN GROVE
11391 ACACIA PKWY.
GARDEN GROVE, CA 92640
714-741-5310

TEMP. DECLARATION PAGE

PERMIT # 19149

TYPE OF PERMIT:
Electric

OWNER-BUILDER DECLARATION

I hereby affirm that I am exempt from the Contractors License Law for the following reason (Sec. 7031.5, Business and Professions Code: Any city or county which requires a permit to construct, alter, improve, demolish, or repair any structure, prior to its issuance, also requires the applicant for such permit to file a signed statement that he or she is licensed pursuant to the provisions of the Contractors License Law (Chapter 9 (commencing with Section 7000) of Division 3 of the Business and Professions Code) or that he or she is exempt therefrom and the basis for the alleged exemption. Any violation of Section 7031.5 by any applicant for a permit subjects the applicant to a civil penalty of not more than five hundred dollars ($500).):

☐ I, as owner of the property, or my employees with wages as their sole compensation, will do the work, and the structure is not intended or offered for sale (Sec. 7044, Business and Professions Code: The Contractors License Law does not apply to an owner of property who builds or improves thereon, and who does such work himself or herself or through his or her own employees, provided that such improvements are not intended or offered for sale. If, however, the building or improvement is sold within one year of completion, the owner-builder will have the burden of proving that he or she did not build or improve for the purpose of sale.).

☐ I, as owner of the property, am exclusively contracting with licensed contractors to construct the project (Sec. 7044, Business and Professions Code: The Contractors License Law does not apply to an owner of property who builds or improves thereon, and who contracts for such projects with a contractor(s) licensed pursuant to the Contractors License Law.).

☐ I am exempt under Sec. _____, B.&P.C. for this reason _____

Date _____ Owner _____

CERTIFICATE OF EXEMPTION FROM WORKERS' COMPENSATION INSURANCE

(This section need not be completed if the permit is for one hundred dollars ($100) or less.)

I certify that in the performance of the work for which this permit is issued, I shall not employ any person in any manner so as to become subject to the Workers' Compensation Laws of California.

Date _____ Applicant _____

NOTICE TO APPLICANT: If, after making this Certificate of Exemption, you should become subject to the Workers' Compensation provisions of the Labor Code, you must forthwith comply with such provisions or this permit shall be deemed revoked.

LICENSED CONTRACTORS DECLARATION

I hereby affirm that I am licensed under provisions of Chapter 9 (commencing with Section 7000) of Division 3 of the Business and Professions Code, and my license is in full force and effect.

License Class C-36 Lic. No. 420703

Date 7-8-93 Contractor [signature]

WORKERS' COMPENSATION DECLARATION

I hereby affirm that I have a certificate of consent to self-insure, or a certificate of Workers' Compensation Insurance, or a certified copy thereof (Sec. 3800, Lab.C.).

Policy No. SF27 98-01 Company Freeman

☐ Certified copy is hereby furnished.

☐ Certified copy is filed with the county building inspection department or county _____ department.

Date 7-8-93 Applicant [signature]

HAZMAT/AQMD

1. Will the applicant or future building occupant handle a hazardous material or a mixture containing a hazardous material equal to or greater than the amounts specified in the hazardous materials information guide?

   [ ] Yes [ ] No

2. Will the intended use of the building by the applicant or future building occupant require a permit for construction or modification from the South Coast Air Quality Management District (SCAQMD)? See permitting checklist for guidelines.

   [ ] Yes [ ] No

3. I have read the hazardous material information guide and the SCAQMD permitting checklist. I understand my requirements under the State of California Health and Safety Code, Sections 25505, 25533, and 25534 concerning hazardous material reporting.

   [ ] Yes [ ] No

4. I declare under penalty of perjury that the information above is is true and correct.

   Applicant's Signature: _____ Date _____

DEMO/ASBESTOS

Section 19827.5 of the State of California, Health and Safety Code states in part:

"A demolition permit shall not be issued by any city ... as to any building or other structure except upon receipt from the permit applicant of a copy of each written asbestos notification regarding the building that has been required to be submitted to the United States Environmental Protection Agency or to a designated state agency, or both, pursuant to Part 61 of Title 40 of the Code of Federal Regulations, or the successor to that part. The permit may be issued without the applicant submitting a copy of the written notification if the applicant declares that the notification is not applicable to the scheduled demolition project."

As applicant for a demolition permit in the City of Garden Grove, I certify that: I have read the excerpt from Section 19827.5 of the Health and Safety Code provided above; the information I have provided on this form is true and correct; and I further certify the following:

[ ] On the attached _____ page(s) are copies of all written asbestos notifications regarding the above referenced building that are required to be submitted to the United States Environmental Protection Agency or to a designated state agency, or both, pursuant to Part 61 of Title 40 of the Code of Federal Regulations, or successor to that part.

[ ] I declare that the written asbestos notification is not applicable to the scheduled demolition project.

Applicant's Signature: _____ Date _____

I certify that I have read this application and state that the above information is correct. I agree to comply with all city and county ordinances and state laws relating to building construction, and hereby authorize representatives of this county to enter upon the above-mentioned property for inspection purposes.

[signature] _____
Signature of Applicant or Agent Date

ISSUED BY: MR

DATE: 7-8-93

CITY OF GARDEN GROVE
BUILDING SERVICES

General Info : 714-741-5307
Inspection Requests : 855-380-8758

11301 ACACIA PKWY
PERMIT#:19-3732
ISSUED:11/7/19

Owner	Telephone	Zip
CITY OF GARDEN GROVE		92840
Address	**City**	**State**
11301 ACACIA PKWY	Garden Grove	CA

Applicant	Telephone	Zip
CITY OF GARDEN GROVE		92840
Address	**City**	**State**
11301 ACACIA PKWY	Garden Grove	CA

Floor Area(sq. ft.)	Residential/Commercial
	Commercial

Job Description
CITY JOB: DEMO (E) CONCRETE PAD AND REPLACE IT WITH (N) CONCRETE PAD WITH SECONDARY CONTAINMENT BURM FOR FUTURE 1200 GALLON ABOVE GROUND DIESEL FUEL TANK

DECLARATION
I certify that I have read this application/permit and state that the information on all pages of this document is correct. I agree to comply with all City and County ordinances and State laws relating to building construction, and hereby authorize representatives of this City and County to enter upon the above mentioned property for inspection purposes.

X Applicant's Signature SJ

Print Name Steve Sudduth Date 11-7-19

Building Address
11301 ACACIA PKWY

Suite/Unit/Building

TYPE	ISSUED BY
Foundation Only	

Inspector Dist.	Parcel Number	LOT	TRACT
P12			

Valuation
$51,121.00

FEES

Description	Quantity	Amount
Adjustment	1	$-5.00
Building Permit Document Retention Fee	1	$5.00
Adjustment	1	$-10.00
Building Technology Fee	1	$10.00
Adjustment	1	$-3.00
BSASRF State Fee		$3.00
Adjustment	1	$-35.00
Issuance Fee	1	$35.00
Adjustment	1	$-684.00
Building Permit Fee		$684.00
Adjustment	1	$-13.68
One-Stop Permit Center Surcharge		$13.68
Adjustment	1	$-453.49
Plan Check Fee		$453.49
Adjustment	1	$-31.00
Cultural Arts Fee, Valuation		$31.00
Adjustment	1	$-62.00
General Plan Update Fee, Valuation		$62.00
TOTAL		$0.00

This is a building permit when properly filled out, signed and validated, and is subject to expiration if work thereunder is suspended for 180 days.

Permit Type: BLDG

ORIGINAL

GARDEN GROVE

COMMUNITY AND ECONOMIC DEVELOPMENT DEPARTMENT
11222 ACACIA PARKWAY, GARDEN GROVE, CA 92840
BUILDING & SAFETY DIVISION (714) 741-5307
PLANNING DIVISION (714) 741-5312
ggcity.org

PRE-SUBMITTAL REVIEW

ENTITLEMENT NO. _____
FLOOD AREA? ☐ YES ☐ NO
SUBSTANTIAL IMPROVEMENT? ☐ YES ☐ NO
OK TO SUBMIT: _____

PLAN CHECK OR PERMIT # 19-3732

Job Address: 11301 Acacia Parkway Garden Grove, CA. 92840 ☐ Residential ■ Commercial

Property Owner: City of Garden Grove Phone No. (714) 741-5390

Contractor: City of Garden Grove Phone No. (____) same

State License: _____ Class: _____ Business Tax # _____

Applicant: Steve Sudduth Phone No. (____) same

Address: 13802 Newhope St. Garden Grove, CA. 92843 Email: stevesu@ggcity.org

☐ Building ☐ Electrical ☐ Mechanical ☐ Plumbing ☐ Fire ☐ Solar ■ Demo

Job Description: Demo existing concrete pad and replace with new concrete pad w/secondary containment burm for 1200 gallon above ground diesel fuel tank supplying fuel for emergency generator at Police Department.

Valuation: $51,121.00

No. of Stories:____ Construction Type:____ Occupancy Group:____ Occupant Load:____ No. of Units:____

INTERIOR

Please add square feet of the following items that apply to your project:

New Construction: _____ Addition: _____ Remodel: _____ Deck: _____ Balcony: _____

Covered Patio: _____ Enclosed Patio: _____ Trellis/ Gazebo: _____

GARAGE

☐ Attached ☐ Detached ☐ 1-Car ☐ 2-Car ☐ 3-Car ☐ 4-Car

New Garage sq. ft.:____ Remodel Garage Sq. Ft: :____ Carport Sq. Ft.: :____

EXTERIOR

☐ Block Wall ☐ Retaining Wall ☐ Fence Height:____ Linear Ft:____

SOLAR

Number of Solar Panels: _____ Solar KW: _____

RE-ROOF

Roof Pitch: _____ Squares: _____ (1 square = 100 Sq. ft.)

Select the structures to be part of this work:

☐ Main Structure ☐ Garage ☐ Patio ☐ Accessory Structure

Tearing off existing layers?

☐ 1 Layer ☐ 2 Layers ☐ 3 Layers ☐ No layers removed

New Roof Sheathing?

☐ Partial, Repaired areas ☐ ½" OSB ☐ 5/8" OSB ☐ ½" CDX ☐ 5/8" CDX ☐ Fiberglass Base Sheet ☐ Tongue and Groove

What Underlayment is being installed?

☐ 2 Layers of #15 felt ☐ #30 felt ☐ #40 felt ☐ TG-2 ☐ None

Are there solar panels installed on the roof? ☐ Yes ☐ No

THIS APPLICATION WILL EXPIRE IN 180 DAYS FROM THE DATE RECEIVED UNLESS A BUILDING PERMIT HAS BEEN ISSUED. NON-REFUNDABLE PLAN CHECK FEES ARE DUE UPON SUBMITTAL. CONTRACTORS ARE REQUIRED TO OBTAIN A CITY OF GARDEN GROVE BUSINESS TAX.

SIGNATURE: _____ DATE: 9-18-19

6/13/19

PERMIT NO.: 19-3732

OWNER / BUILDER DECLARATION

Section 7031.5 of the California Business and Professions code provides as follows:

"Each county or city which requires the issuance of a permit as a condition precedent to the construction, alteration, improvement, demolition or repair of any building or structure shall also require that each applicant for such a permit file as a condition precedent to the issuance of a permit a statement which he has prepared and signed stating that the applicant is licensed under provisions of this chapter, giving the number of his license and stating that is in full force and effect, or, if the applicant is exempt from the provisions of this chapter, the basis of the alleged exemption. Any violation of this section by any applicant for a permit shall be subject to a civil penalty of not more than five hundred dollars ($500.00)."

☐ I, as owner of the property, or my employees with wages as their sole compensation, will do the work, and the structure is not intended or offered for sale. (Section 7044, Business and Professions Code: The contractor's license law does not apply to owner of property who builds or improves thereon, and who does such work himself or through his employees, provided that such improvements are not intended or offered for sale. If, however, the building or improvements is sold within one year of completion, the owner/builder will have the burden of proving that they did not build or improve for the purpose of sale.)

☒ I, as owner of the property, am exclusively contracting with licensed contractors to construct the project. (Section 7044 of the Business and Professions Code: The contractor's license law does not apply to owner of property who builds or improves thereon, and who contracts for such projects with a contractor(s) licensed pursuant to the contractor's license law.)

Signature _____ Date 11-7-19

LICENSED CONTRACTOR'S DECLARATION

I hereby declare that I am licensed under the provisions of Chapter 9 (commencing at Section 7000) of Division 3 of the Business and Professions Code, and my license is in full force and effect.

License Class_____ State Lic. No._____ Business Tax No._____ Contractor Name_____

Contractor/Agent_____ Phone No. _____ Address_____

WORKER'S COMPENSATION DECLARATION

Warning: Failure to secure worker's compensation coverage is unlawful and shall subject an employer to criminal penalties and civil fines up to one hundred thousand dollars ($100,000), in addition to the cost of compensation, damages as provided in section 3706 of the labor code, interest, and attorney fees.

I hereby declare that I have a certificate of consent to self-insure, or a certificate of Worker's Compensation Insurance, or a certified copy thereof (Labor Code Section 3800).

Policy No. _____ Carrier_____ Expiration Date_____

CERTIFICATION OF EXEMPTION FROM WORKER'S COMPENSATION INSURANCE

I certify that in the performance of the work for which this permit is issued, I shall not employ any person in any manner so as to become subject to the Worker's Compensation laws of the State of California.

Signature _____ Date_____

RIGHT OF ENTRY (READ CONDITIONS BELOW)

The work authorized by this permit is subject to all rules and regulations set forth in the ordinances and amendments of the City of Garden Grove, and the laws of the State of California in regard to such work, and all amendments thereto.

This permit becomes null and void if work is not commenced within one hundred eighty (180) days from date of issuance, or if work is suspended at any time during construction for the same period of time, or if any work is done in violation of the City or State laws governing same.

I acknowledge that a fee may be charged for re-inspection due to negligence, incomplete work, or failure to make corrections.

I certify that I am the property owner or authorized to act on the property owner's behalf. I certify that I have read this application and state that the above information is correct. I agree to comply with all City and applicable County ordinances, and State laws relating to building construction, and hereby authorize representatives of the City to enter upon the above mentioned property for the purpose of inspections.

Due to the possible presence of lead-based paint, lead safe work practices are required for all repairs in pre-1979 buildings that disturb paint. Failure to do so could create lead hazards that violate California Health and Safety Code Sections 17920.10 and 105256 and may be subject to a $1000 fine or criminal prosecution. For more information call **1-800-LA-4-LEAD**

Signature _____ Date 11-7-19

COUNTY OF ORANGE
ENVIRONMENTAL HEALTH DIVISION
WASTE MANAGEMENT SECTION

ACTIVITIES REPORT

Police / Fire #1

Company Name: City of Garden Grove

Address:

City: State: Zip:

Contact Person(s): Phone:

Date	Staff	Activities/Comments
5-12-92		Spoke with Jim Findley concerning the site. Discussed site with OCHCA Martinez / undquist
5-13-92		Opened case officially
5-13-92		Completed verification Sampling
9-21-92		Waiting for laboratory copies of test results and told Jim Findley that over the phone what we needed.
10-2-92		Received laboratory copies and submitted for closure.
10-7-92		Call Jim Findley and ask him to find out what happened to the contaminated soil once it was moved to the city yard.
10-8-92		Mr. Findley said the contaminated soil was sent along with contaminated soil from, 92 UT 74, the gas USTs at the city yard to an asphalt manufacturer. Manifests for this soil are in the file for 92 UT 74.
		Case Closed !

REV: 04/15/91 FORM #33

UST CLEANUP PROGRAM
SITE SPECIFIC REPORT SITE NO.: 92UT57

ACCOUNT NO.: SOURCE OF FUNDS: F SUBSTANCE: 12034 DIESEL
CONTRACTOR NO.: 30000 FEDERAL EXEMPT: N PETROLEUM: (Y/N) Y
SITE NAME: POLICE/FIRE #1

DATE REPORTED : 05/08/92
ADDRESS : 11301 ACACIA AVE DATE CONFIRMED: 05/11/92
CITY: 8 GARDEN GROVE ZIP: 92643 MULTIPLE RPS: (Y/N) N

SITE STATUS

LEAD REFERRAL : L LOCAL
CASE TYPE (U/S/G/D) S CONTRACT STATUS: 3 EMERGENCY RESPONSE:
AFFECTED RESOURCES : 3 SOIL (VADOSE ZONE)
HOW DISCOVERED :

RP SEARCH (S/I/N/R/) S DATE UNDERWAY: 05/08/92 DATE COMPLETED: 05/08/92
PRELIMINARY (U/C/) C DATE UNDERWAY: 05/08/92 DATE COMPLETED: 05/08/92
ASSESSMENT
REMEDIAL (U/C/) U DATE UNDERWAY: DATE COMPLETED:
INVESTIGATION
REMEDIAL ACTION (U/C/I) DATE UNDERWAY: DATE COMPLETED:
POST REMEDIAL (Y/N/U/C/) DATE UNDERWAY: DATE COMPLETED:
ACTION MONITORING
ENFORCEMENT (Y/N) TYPE (1/2/3/4/5/6) DATE TAKEN :
ACTION TAKEN:

LUFT FIELD MANUAL CONSIDERATION
(1/2/3 PLUS H/S/C/A/R/W/G OR 0 AS APPLICABLE) 1

CASE CLOSED (Y/R/H/) Y DATE CLOSED : 10/08/92
DATE EXCAVATION STARTED : 05/08/92 REMEDIAL ACTIONS TAKEN: ED
REMEDIATION TECHNOLOGY (WATER):
REMEDIATION TECHNOLOGY (SOIL) : 1 EXCAVATION/REMOVAL
HOW DISPOSED: 79 RECYCLED OFF-SITE - OTHER-INSIDE CA AMOUNT 1 TONS

RESPONSIBLE PARTIES

CONTACT NAME : JIM FINDLAY CONTACT NAME :
COMPANY NAME : CITY OF GARDEN GROVE COMPANY NAME :
ADDRESS : 13802 NEWHOPE ST ADDRESS :
CITY/STATE/ZIP: GARDEN GROVE, CA 92643 CITY/STATE/ZIP: ,

CONTACT NAME : CONTACT NAME :
COMPANY NAME : COMPANY NAME :
ADDRESS : ADDRESS :
CITY/STATE/ZIP: , CITY/STATE/ZIP: ,

CONTACT NAME : CONTACT NAME :
COMPANY NAME : COMPANY NAME :
ADDRESS : ADDRESS :
CITY/STATE/ZIP: , CITY/STATE/ZIP: ,

CONTACT NAME : CONTACT NAME :
COMPANY NAME : COMPANY NAME :
ADDRESS : ADDRESS :
CITY/STATE/ZIP: , CITY/STATE/ZIP: ,

INSPECTOR NO. : 242 UPDATE 10/09/92 05/13/92

RECORDS RELEASE

92UT57

RECORDS OF: G.G. Police and Fire #1
(Name)

11301 Acacia Pkwy.
(Address)

Garden Grove, Ca. 92643
(City)

R.R. #: 95-1395

REQUESTOR: Harding Lawson Associates
(Name)

30 Corporate Park Suite 400
(Address)

Irvine, Ca.
(City)

TOTAL PAGES: _____

RELEASE DATE: 1/2/96

NAME: [signature]

RECORDS RELEASE

:ljs
REV:09/05/91
LINDA'S DISK/RR

RECORDS RELEASE

RECORDS OF: Garden Grove Police + Fire #1
(Name)

11301 Acacia
(Address)

Garden Grove 92640
(City)

R.R. #: _____

REQUESTOR: Patrick Corsinile Dames + Moore
(Name)

6 Hutton Centre Dr ste 700
(Address)

Santa Ana 92707
(City)

TOTAL PAGES: 23

RELEASE DATE: 1-12-95

NAME: Rob Sweet

RECORDS RELEASE

:ljs
REV:09/05/91
LINDA'S DISK/RR

COUNTY OF ORANGE

TOM URAM
DIRECTOR

L. REX EHLING, M.D.
HEALTH OFFICER

ENVIRONMENTAL HEALTH DIVISION
ROBERT E. MERRYMAN, R. S. MPH
DEPUTY DIRECTOR

HEALTH CARE AGENCY
PUBLIC HEALTH SERVICES
ENVIRONMENTAL HEALTH DIVISION
2009 E. EDINGER AVENUE
SANTA ANA, CALIFORNIA 92705
(714) 667-3700

October 8, 1992

Jim Findlay
City of Garden Grove
13802 Newhope Street
Garden Grove, CA 92643

Subject: Remedial Action At Police and Fire Station #1, 11301 Acacia Avenue, Garden Grove, CA 92643 - O.C.H.C.A. Case #92UT57

Dear Mr. Findlay:

This letter confirms the completion of site investigation and remedial action at the above site. With the provision that the information provided to this Agency was accurate and representative of existing conditions, it is the position of this office that no further action is required at this time.

Please be advised that this letter does not relieve you of any liability under the California Health and Safety Code or Water Code for past, present, or future operations at the site. Nor does it relieve you of the responsibility to clean up existing, additional or previously unidentified conditions at the site which cause or threaten to cause pollution or nuisance or otherwise pose a threat to water quality or public health.

Additionally, be advised that changes in the present or proposed use of the site may require further site characterization and mitigation activity. It is the property owner's responsibility to notify this Agency of any changes in report content, future contamination findings, or site usage.

If you have any questions regarding this matter, please contact David G. Woelfel at (714) 667-3636.

Very truly yours,

Jack Miller, REHS
Program Manager
Hazardous Materials Management Section
Environmental Health Division

JM:DW:md

cc: Santa Ana Regional Water Quality Control Board
Garden Grove Fire Department
Larry Honeybourne, Environmental Health, Water Quality Section

Case ID# 92 UT 57 Date 6-15-92

Case Summary and Closure Rationale

D.B.A.: Garden Grove Police and Fire #1 R.P.: City of Garden Grove

Address: 11301 Acacia PKW Garden Grove, Ca 92643

Current Land Use: Police & Fire Station Adjacent Land Use: Municipal and city Park

Future Land Use: Same

UST Information (Number, Size, Material Stored, etc.): 1000 gal Diesel 380 feet of piping

Contaminant	Highest Conc. Soil (ppm) Initial	Final	Highest Conc. Groundwater (ppb) Initial	Final
1. Toluene	1.5	ND		
2. Xylenes	8.8	ND		
3. Ethylbenzene	1.3	ND		
4. TPH	207	ND		
5.				
6.				

Depth of Highest Benzene Conc. Remaining: ____ (ft) 0 (ppm)

Deepest Depth of Benzene Remaining: ____ (ft) 0 (ppm)

Depth to Groundwater: 22 Ft. (X estimated ___ measured)

Soil Types: Sandy Soil

Forebay ___ Pressure X Intrusion ___ Tidal ___ Hills ___ Near OCWD recharge ___

Case Summary (Cleanup Efforts and Closure Rationale):

a 1000 gallon diesel UST and 380 feet of piping which connected the UST with a dispenser were removed. Six samples were taken under the piping and one sample under the UST. All samples except two under the piping were non-detect for TPH and BTEX.

The two samples that were contaminated had levels of BTEX slightly over levels set on the Leaching Potential

WD 10/6/92

JM 10/7/92

Specialist: Wolfel

analyses of LUFT. These two areas were over excavated and sampled again. Only 2 - 4 feet of soil were removed and the samples were non-detect for Total petroleum hydrocarbons and benzene, toluene, ethylbenzene, and xylenes.

The contaminated soil removed from this area was taken to the city's public works yard and placed with other stock piled soil that had been removed earlier from a waste oil UST at that site. OCHCA inspector Dave Woelfel agreed with this method of removing the soil as all the stock piled contaminated soil at the city yard will be remediated on site at a later date.

The spoils removed from this site were input taken to the city yard and were sent to a ~~asphalt~~ asphalt producter. The manifests are included in the file OCHCA case # 92 UT 74.

about 2 cubic yards of soil was removed.

Specialist: Woelfel

FIELD ACTIVITY DESCRIPTION

Police/Fire — 11301 Acacia Garden Grove
Facility Name — Address

PC # _____ TI # _____ LUST # 92 UT 57 IR # _____

Inspector: Woelfel Date: 5-13-92 Time: 10:30

Field Activity: _____

On site for verification sampling of 3 areas that had above LUFT levels of soil contamination. all areas had been appeared to be clean. The soil was very sandy with no odors present. Three samples were taken in areas of contamination along the former pipe excavation. Jim Findley of the city was on site.

Sunny & Warm day

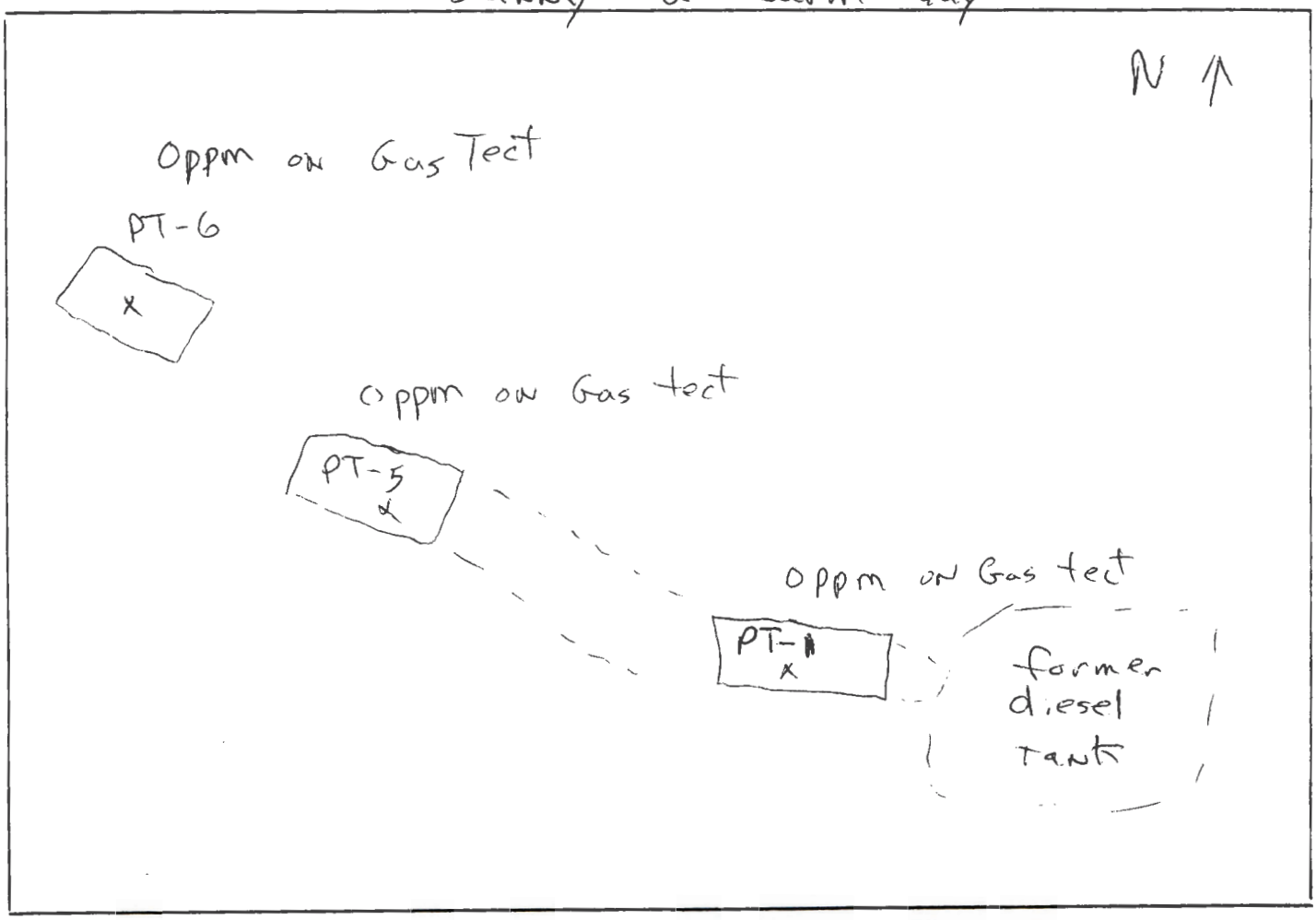

CHAIN OF CUSTODY

Orange County Health Care Agency
Environmental Health Division
Mailing Address: P.O. Box 355, Santa Ana, CA 92702
Office: 2009 E. Edinger Ave., Santa Ana, CA 92705
Telephone: (714) 667-3700

1. **ALL SAMPLES ARE TO BE HANDLED AS COURT EVIDENCE, AND ARE TO BE PROPERLY STORED IN A SECURE LOCATION.**

2. **PLEASE WRITE LEGIBLY.**

3. **ATTACH THIS FORM TO THE ORIGINAL REPORT OF THE ANALYTICAL RESULTS AND RETURN THEM TO THIS OFFICE. LABORATORY RESULTS RECEIVED WITHOUT PROPER CHAIN OF CUSTODY DOCUMENTATION WILL NOT BE ACCEPTED.**

4. **TO BE COMPLETED BY LABORATORY ANALYST**

LAB NO.: S-06520 thru S-06522
DATE RECEIVED: 5/13/92
SAMPLE(S) CONDITION (PLEASE CHECK):
CHILLED: X COUNTY SEAL(S) INTACT: X
CONTAINER IN GOOD CONDITION: X
DATE ANALYSIS COMPLETED: 5/13/92
ANALYST: Shawn Coleman

5. **TO BE COMPLETED BY SAMPLE COLLECTOR**

SITE NAME/ADDRESS: Police / Fire #1
11301 Acacia Garden Grove
DATE OF COLLECTION: 5-13-92
SAMPLE COLLECTOR/COMPANY: Pedro Sanchez
TELEPHONE NO.: 714 441-1214
HCA REPRESENTATIVE: Woelfel

6.

SAMPLE NUMBER	DETERMINATION REQUESTED	SAMPLE DESCRIPTION/COMMENTS	TIME OF COLLECTION
PT-1	DHS for TPH	Sandy soil at 5'	~~10:30~~ 92
PT-5	EPA 8020	"	10:35
PT-6	for BTEX	"	10:40
	for Diesel		

7. **CHAIN OF CUSTODY**

	SIGNATURE	COMPANY/AGENCY	INCLUSIVE DATES/TIMES
1.	David M. Woelfel	OCHCA	5-13-92 . 11:42
2.		Long Pco - Centeo	5-13-92 . 10:42
3.	Shawn M. Coleman	DAS	5/13/92 . 12:00 NOON
4.			-
5.			-
6.			-

WHITE-RETURN THIS COPY TO ENVIRONMENTAL HEALTH, CANARY-LABORATORY COPY
PINK-CONTRACTOR/CONSULTANT COPY, GOLDENROD-OFFICE COPY

F272-9.1531.1(R8/89) CRS

DIVERSIFIED ANALYTICAL SERVICES
Environmental Laboratory

L A B O R A T O R Y R E P O R T

Reference: Long & Company Environmental - Garden Grove Police/Fire Station Soil Samples Collected 5/13/92

Test Methods: EPA Method 8020 for Volatile Aromatics (BTXE)
Modified EPA Method 8015 for Diesel

Date Received: May 13, 1992
Date Analyzed: May 13, 1992
Date Reported: May 14, 1992

Note: See attached documents for further information.

A N A L Y T I C A L R E S U L T S
All Results in ppb (ug/kg) Unless Otherwise Specified

Constituent	PT-1	PT-5	PT-6
Benzene	<10.0	<10.0	<10.0
Toluene	<10.0	<10.0	<10.0
Ethylbenzene	<10.0	<10.0	<10.0
para+meta-Xylene	<10.0	<10.0	<10.0
ortho-Xylene	<10.0	<10.0	<10.0

Sample Number	Depth (feet)	Component Name	Result (mg/kg)	Detection Limit
PT-1	5	Diesel	ND	1.0
PT-5	5	Diesel	ND	1.0
PT-6	5	Diesel	ND	1.0

ND = Not Detected

< = less than; the number following this sign is the detection limit for that specific constituent.

Diversified Analytical Services currently maintains Certificate Number 1201 under the California State Department of Health Services Environmental Laboratory Accreditation Program.

Respectfully Submitted,

Shawn A. Coleman,
Laboratory Director/
Analytical Chemist

3732 W. Century Blvd., Unit 3, Inglewood, CA 90303 • (310) 671-5346 • Fax: (310) 671-7216

CHAIN OF CUSTODY

Orange County Health Care Agency
Environmental Health Division
Mailing Address: P.O. Box 355, Santa Ana, CA 92702
Office: 2009 E. Edinger Ave., Santa Ana, CA 92705
Telephone: (714) 667-3700

1. **ALL SAMPLES ARE TO BE HANDLED AS COURT EVIDENCE, AND ARE TO BE PROPERLY STORED IN A SECURE LOCATION.**

2. **PLEASE WRITE LEGIBLY.**

3. **ATTACH THIS FORM TO THE ORIGINAL REPORT OF THE ANALYTICAL RESULTS AND RETURN THEM TO THIS OFFICE. LABORATORY RESULTS RECEIVED WITHOUT PROPER CHAIN OF CUSTODY DOCUMENTATION WILL NOT BE ACCEPTED.**

4. **TO BE COMPLETED BY LABORATORY ANALYST**

LAB NO.: S-06508 and S-06509
DATE RECEIVED: 5/8/92
SAMPLE(S) CONDITION (PLEASE CHECK):
CHILLED: ✓ COUNTY SEAL(S) INTACT: ✓
CONTAINER IN GOOD CONDITION: ✓
DATE ANALYSIS COMPLETED: 5/9/92
ANALYST: Sheeri Coleman

5. **TO BE COMPLETED BY SAMPLE COLLECTOR**

SITE NAME/ADDRESS: Police Fac #1
11301 Acacia Pkwy
DATE OF COLLECTION: 5/8/92
SAMPLE COLLECTOR/COMPANY: Long Env.
Jeff Henley
TELEPHONE NO.: 818 700 1927
HCA REPRESENTATIVE: M. Lundquist

6.

SAMPLE NUMBER	DETERMINATION REQUESTED	SAMPLE DESCRIPTION/COMMENTS	TIME OF COLLECTION
PT-5	Cal EPA TPH method	Sand 2' below ~~tank~~ piping	3:15
	for Diesel 8020 BTXE		
PT-6	"	Sandy soil 2' below piping	3:30

7. **CHAIN OF CUSTODY**

	SIGNATURE	COMPANY/AGENCY	INCLUSIVE DATES/TIMES
1.	M Lundquist	HCA/ENV HLTH	5/8/92 - 3:30
2.	Sheeri L. Coleman	DFS	5/8/92 - 3:30 PM
3.			-
4.			-
5.			-
6.			-

WHITE-RETURN THIS COPY TO ENVIRONMENTAL HEALTH, CANARY-LABORATORY COPY
PINK-CONTRACTOR/CONSULTANT COPY, GOLDENROD-OFFICE COPY

F272-9.1531.1(R8/89) CRS

RECEIVED
SEP 23 1992
HEALTH CARE AGENCY
ENVIRONMENTAL HEALTH

CHAIN OF CUSTODY

Orange County Health Care Agency
Environmental Health Division
Mailing Address: P.O. Box 355, Santa Ana, CA 92702
Office: 2009 E. Edinger Ave., Santa Ana, CA 92705
Telephone: (714) 667-3500

1. **ALL SAMPLES ARE TO BE HANDLED AS COURT EVIDENCE, AND ARE TO BE PROPERLY STORED IN A SECURE LOCATION.**

2. **PLEASE WRITE LEGIBLY.**

3. **ATTACH THIS FORM TO THE ORIGINAL REPORT OF THE ANALYTICAL RESULTS AND RETURN THEM TO THIS OFFICE. LABORATORY RESULTS RECEIVED WITHOUT PROPER CHAIN OF CUSTODY DOCUMENTATION WILL NOT BE ACCEPTED.**

4. **TO BE COMPLETED BY LABORATORY ANALYST**

LAB NO.: S-06502 thru S-06507
DATE RECEIVED: 5/8/92
SAMPLE(S) CONDITION (PLEASE CHECK):
CHILLED: ✓ COUNTY SEAL(S) INTACT: ✓
CONTAINER IN GOOD CONDITION: ✓
DATE ANALYSIS COMPLETED: 5/9/92
ANALYST: Shawn Coleman

5. **TO BE COMPLETED BY SAMPLE COLLECTOR**

SITE NAME/ADDRESS: Police/Fire #1
11301 Acacia Pkwy
DATE OF COLLECTION: 5/8/92
SAMPLE COLLECTOR/COMPANY: Long Env.
Jeff Henley
TELEPHONE NO.: 818-780-4927
HCA REPRESENTATIVE: Martina Lundquist

6.

SAMPLE NUMBER	DETERMINATION REQUESTED	SAMPLE DESCRIPTION/COMMENTS	TIME OF COLLECTION
TK-1	CalEPA TPH method for Diesel	Sand 2' below tank	2:30
/	and EPA 8020 BTXE		
SP-1	"	Sand - spoils pile	2:35
PT-1	"	Sand - pipe trench - 2' below pipe	2:45
PT-2	"	Sand - pipe trench - 2' " "	2:55
PT-3	"	Sand - pipe trench - 2' " "	3:00
PT-4	"	Sand - pipe trench - 2' " "	3:05

7. **CHAIN OF CUSTODY**

	SIGNATURE	COMPANY/AGENCY	INCLUSIVE DATES/TIMES
1.	M. Lundquist	HCA/Env H/HK	5/8/92 . 3:30
2.	Shawn A. Coleman	DAS	5/8/92 . 3:30 PM
3.			-
4.			-
5.			-
6.			-

WHITE-RETURN THIS COPY TO ENVIRONMENTAL HEALTH, CANARY-LABORATORY COPY
PINK-CONTRACTOR/CONSULTANT COPY, GOLDENROD-OFFICE COPY

F272-8.1531.1(R8/89) CRS

DIVERSIFIED ANALYTICAL SERVICES
Environmental Laboratory

L A B O R A T O R Y R E P O R T

Reference: Long & Company Environmental - Project at Garden Grove Police/Fire Departments (11301 Acacia Parkway) Soil Samples Collected 5/8/92

Test Methods: EPA Method 8020 for Volatile Aromatics (BTXE)
Modified EPA Method 8015 for Diesel

Date Received: May 8, 1992
Date Analyzed: May 8 - 9, 1992
Date Reported: May 9, 1992

Note: See attached documents for further information.

A N A L Y T I C A L R E S U L T S
All Results in ppb (ug/kg) Unless Otherwise Specified

Constituent	TK-1	SP-1	PT-1	PT-2	PT-3	PT-4
Benzene	<10.0	<10.0	<50.0	<10.0	<10.0	<10.0
Toluene	36.8	43.7	1593	<10.0	<10.0	<10.0
Ethylbenzene	39.4	25.2	1306	<10.0	<10.0	<10.0
para+meta-Xylene	179	97.1	5346	<10.0	<10.0	<10.0
ortho-Xylene	97.4	187	3504	<10.0	<10.0	<10.0

Constituent	PT-5	PT-6
Benzene	<50.0	<50.0
Toluene	395	1271
Ethylbenzene	450	628
para+meta-Xylene	1556	2411
ortho-Xylene	915	1372

Sample Number	Depth (feet)	Component Name	Result (mg/kg)	Detection Limit
TK-1	2	Diesel	207	1.0
SP-1	None Given	Diesel	140	1.0
PT-1	2	Diesel	199	1.0
PT-2	2	Diesel	62.3	1.0
PT-3	2	Diesel	12.0	1.0
PT-4	2	Diesel	55.4	1.0
PT-5	2	Diesel	372	1.0
PT-6	2	Diesel	306	1.0

< = less than; the number following this sign is the detection limit for that specific constituent.
Diversified Analytical Services currently maintains Certificate Number 1201 under the California State Department of Health Services Environmental Laboratory Accreditation Program.

Respectfully Submitted,

Shawn A. Coleman,
Laboratory Director/
Analytical Chemist

3732 W. Century Blvd., Unit 3, Inglewood, CA 90303 • (310) 671-5346 • Fax: (310) 671-7216

COUNTY OF ORANGE

TOM URAM
DIRECTOR

L. REX EHLING, M.D.
HEALTH OFFICER

ENVIRONMENTAL HEALTH DIVISION
ROBERT E. MERRYMAN, R. S. MPH
DEPUTY DIRECTOR

MAILING ADDRESS: P.O. BOX 355
SANTA ANA, CA 92702

HEALTH CARE AGENCY
PUBLIC HEALTH SERVICES
ENVIRONMENTAL HEALTH DIVISION
2009 E. EDINGER AVENUE
SANTA ANA, CALIFORNIA 92705
(714) 667-3700

May 14, 1992

James Findlay
City of Garden Grove
13802 Newhope Street
Garden Grove, CA 92643

Subject: Soil Contamination

RE: Police/Fire #1
11301 Acacia Parkway
Garden Grove, CA 92643
O.C.H.C.A. Case #92UT57

Dear Mr. Findlay:

Based on inspections and field tests conducted on May 8, 1992 it has been determined that diesel contaminated soil is present at the above referenced location. According to our records, the City of Garden Grove is identified as the responsible party for this site.

This Agency is authorized to enforce the State Hazardous Waste and Underground Storage Tank Laws and Regulations and is under contract with the State Water Resources Control Board to oversee the cleanup of soil and groundwater contamination resulting from unauthorized releases of petroleum hydrocarbons from underground storage tanks. The California Health and Safety Code, Section 25299.37(a) requires that each owner, operator, or other responsible party shall take specified corrective actions in response to an unauthorized release from an underground storage tank system.

By this letter, you are directed to conduct an investigation to assess the extent and significance of contamination at the subject site. The objective of this site investigation is to provide sufficient information to evaluate 1) the sensitivity of the site, 2) the potential threat of exposure to humans, and 3) remedial actions and/or alternative mitigation strategies.

At a minimum, this investigation must include:

1. A clear delineation of the nature and extent of soil and groundwater contamination.

2. A hydrogeological characterization utilizing available information and, if necessary, the installation of groundwater monitoring wells. If groundwater is contaminated, site specific determination of the groundwater gradient is necessary.

3. The proximity to existing wells, the surrounding land uses and the future use of the site itself.

The project site must be properly secured to eliminate safety hazards and prevent public contact with contaminants present at the site. Any site activity which involves the excavation, disruption, collection, treatment, or removal of contaminated soil or groundwater must be conducted in a manner that precludes public exposure to chemical vapors above background levels. Recoverable "free" product must be removed as soon as possible by the most efficient method available.

Documents and reports required to be submitted to this Agency are:

1. An initial workplan or study design is to be submitted to this Agency for review and approval prior to site assessment activity.

2. After completion of the site investigation, a report of findings to include proposals for site mitigation or mitigation alternatives for review and approval prior to initiation of remediation activity.

3. Documentation of approved disposition of contaminated water or soil transferred to an off-site location.

4. Quarterly reports, to include a brief description of activities which have occurred and/or are planned for the site. Any problems which may delay site corrective action must be described in this report.

5. For projects where contamination is to be left in place beneath an existing building or involving a change in land use, a health risk assessment for exposure to benzene or other volatile hazardous substance may be required by this Agency.

Guidelines providing further information relating to site assessment and the site investigation objectives are available from this office upon request.

Please note that clearance of site investigation, remediation or other mitigation activities by any other agency does not constitute clearance from the Orange County Health Care Agency.

For sites with possible or confirmed groundwater contamination, copies of correspondence, work plans, and reports should be routinely provided to the appropriate Regional Water Quality Control Board.

If you have any questions, please contact me at (714) 667-3636.

Sincerely,

David G. Woelfel

David G. Woelfel
Hazardous Waste Specialist
Hazardous Materials Management Section
Environmental Health Division

DGW:md

cc: Garden Grove Fire Department
Santa Ana Regional Water Quality Control Board
Environmental Health, Water Quality Section

COUNTY OF ORANGE

HEALTH CARE AGENCY
PUBLIC HEALTH SERVICES
ENVIRONMENTAL HEALTH DIVISION
2009 E. EDINGER AVENUE
SANTA ANA, CALIFORNIA 92705
(714) 667-3700

TOM URAM
DIRECTOR

L. REX EHLING, M.D.
HEALTH OFFICER

ENVIRONMENTAL HEALTH DIVISION
ROBERT E. MERRYMAN, REHS MPH
DEPUTY DIRECTOR

MAILING ADDRESS: P.O. BOX 355
SANTA ANA, CA 92702

MAY 15, 1992

CERTIFIED
RETURN RECEIPT
REQUESTED

Jim Findlay
City of Garden Grove
13802 Newhope Street
Garden Grove, CA 92643

Subject: Notification of Responsibility for Reimbursement for Costs Incurred In Administering The Underground Storage Tank Cleanup Program for Police/Fire #1, 11301 Acacia Avenue, Garden Grove, CA - O.C.H.C.A. Case #92UT57

The purpose of this letter is to inform responsible parties that the Orange County Health Care Agency has entered into an agreement with the State of California to oversee the cleanup of contaminated sites resulting from the unauthorized release of hazardous substances from underground storage tanks. The cleanup of these sites is necessary to protect the public and environment from unnecessary exposure to hazardous chemicals.

The cleanup program developed by Orange County is funded by State and Federal monies and is subject to the reimbursement requirements associated with the use of these funds. In order to comply with the reimbursement requirement, it will be necessary to account for all time and materials expended by County staff at each cleanup site. On a routine basis, site specific amounts detailing the time and expenses expended for each site will be provided to the State. The State will then invoice the responsible party for all direct and indirect costs associated with the cleanup of the site.

For your information, please find the attached Notice of Reimbursement. This is your formal notification concerning reimbursement requirements for the responsible party. If any of the information contained in the Notice of Reimbursement is incorrect, or if you have any questions regarding the reimbursement requirements, please contact the Underground Storage Tank Cleanup Program at (714) 667-3700.

Very truly yours,

David G. Woelfel

David G. Woelfel, M.S.
Hazardous Waste Specialist
Hazardous Materials Management Section
Environmental Health Division

DGW:cjr

Attachment

cc: State Water Quality Control Board

State Water Resources Control Board
Division of Clean Water Programs
UST Local Oversight Program

NOTICE OF REIMBURSEMENT

Site Code 92UT57

Site Name Police/Fire #1

Address 11301 Acacia Ave.

City/State/Zip Garden Grove, CA 92643

Date First Reported 05 / 08 / 92

Substance Diesel

Petroleum (X) Yes ( ) No

The following information has been provided to:

Responsible Party Contact Person Jim Findlay

Responsible Party Contact Company City of Garden Grove

Address 13802 Newhope Street

City/State/Zip Garden Grove, CA 92643

For Work Performed Prior to January 1, 1991

Whereas the federal Petroleum Leaking Underground Storage Tank Trust Fund provides funding to pay the local and state agency administrative and oversight costs associated with the cleanup of releases from underground storage tanks; and Whereas the direct and indirect costs of overseeing removal or remedial action at the above site are funded, in whole or in part, from the federal Trust Fund; and Whereas the above individual(s) or entity(ies) have been identified as the party or parties responsible for investigation and cleanup of the above site; YOU ARE HEREBY NOTIFIED that pursuant to Title 42 of the United States Code, Section 6991b(h)(6), the above Responsible Party or Parties shall reimburse the State Water Resources Control Board for all direct and indirect costs incurred by any and all state and local agencies while overseeing the cleanup of the above underground storage tank site, and the above Responsible Party or Parties shall make full payment of such costs within 30 days of receipt of a detailed invoice from the State Water Resources Control Board.

For Work Performed from January 1, 1991 to Present

Whereas the federal Petroleum Leaking Underground Storage Tank Trust Fund provides funding to pay the local and state agency administrative and oversight costs associated with the cleanup of releases from underground storage tanks; and Whereas the Legislature has authorized funds to pay the local and state agency administrative and oversight costs associated with the cleanup of releases from underground storage tanks; and Whereas the direct and indirect costs of overseeing removal or remedial action at the above site are funded, in whole or in part, from the federal Trust fund; and Whereas the above individual(s) or entity(ies) have been identified as the party or parties responsible for investigation and cleanup of the above site; YOU ARE HEREBY NOTIFIED that pursuant to Title 42 of the United States Code, the above Responsible Party or Parties shall reimburse the State Water Resources Control Board not more than 150 percent of the total amount of site specific oversight costs actually incurred while overseeing the cleanup of the above underground storage tank site, and the above Responsible Party or Parties shall make full payment of such costs within 30 days of receipt of a detailed invoice from the State Water Resources Control Board.

Contract Project Director:

Robert E. Merryman (714) 667-3771

Signature Telephone Number

Date May 15, 1992

LONG & COMPANY ENVIRONMENTAL

A Division of Long & Company Limited

1879 W. Commonwealth Ave.
Unit 'N'
Fullerton, CA 92633
(714) 441-1214
FAX (714) 449-1181

License No. 606541

Corporate Office
15120 Keswick Street
Van Nuys, CA 91405
(818) 780-4927
FAX (818) 785-7339

FAX TRANSMITTAL COVER

COMPANY NAME: OC HEALTH.

CONTACT NAME: MARTINNE LUNDQUIST.

FAX NUMBER: (714) 972-0749

SENDER: DAN FLAHERTY

DESCRIPTION:

LAB: ACACIA ST GARDEN GROVE

NUMBER OF PAGES (not including cover): 3

DATE SENT: 5/11/92 **TIME SENT:** 8:45

IF THERE ARE ANY PROBLEMS WITH THIS TRANSMISSION PLEASE CALL: (818)780-4927.

DIVERSIFIED ANALYTICAL SERVICES
Environmental Laboratory

LABORATORY REPORT

Reference: Long & Company Environmental - Project at Garden Grove Police/Fire Departments (11301 Acacia Parkway) Soil Samples Collected 5/8/92

Test Methods: EPA Method 8020 for Volatile Aromatics (BTXE)
Modified EPA Method 8015 for Diesel

Date Received: May 8, 1992
Date Analyzed: May 8 - 9, 1992
Date Reported: May 9, 1992

Note: See attached documents for further information.

ANALYTICAL RESULTS
All Results in ppb (ug/kg) Unless Otherwise Specified

Constituent	TK-1	SP-1	PT-1	PT-2	PT-3	PT-4
Benzene	<10.0	<10.0	<50.0	<10.0	<10.0	<10.0
Toluene	36.8	43.7	1593	<10.0	<10.0	<10.0
Ethylbenzene	39.4	25.2	1306	<10.0	<10.0	<10.0
para+meta-Xylene	179	97.1	5346	<10.0	<10.0	<10.0
ortho-Xylene	97.4	187	3504	<10.0	<10.0	<10.0

Constituent	PT-5	PT-6
Benzene	<50.0	<50.0
Toluene	395	1271
Ethylbenzene	450	628
para+meta-Xylene	1556	2411
ortho-Xylene	915	1372

Sample Number	Depth (feet)	Component Name	Result (mg/kg)	Detection Limit
TK-1	2	Diesel	207	1.0
SP-1	None Given	Diesel	140	1.0
PT-1	2	Diesel	199	1.0
PT-2	2	Diesel	62.3	1.0
PT-3	2	Diesel	12.0	1.0
PT-4	2	Diesel	55.4	1.0
PT-5	2	Diesel	372	1.0
PT-6	2	Diesel	306	1.0

< = less than; the number following this sign is the detection limit for that specific constituent.
Diversified Analytical Services currently maintains Certificate Number 1201 under the California State Department of Health Services Environmental Laboratory Accreditation Program.

Respectfully Submitted,

Shawn A. Coleman,
Laboratory Director/
Analytical Chemist

3732 W. Century Blvd., Unit 3, Inglewood, CA 90303 • (310) 671-5346 • Fax: (310) 671-7216

CHAIN OF CUSTODY
Orange County Health Care Agency
Environmental Health Division
Mailing Address: P.O. Box 355, Santa Ana, CA 92702
Office: 2009 E. Edinger Ave., Santa Ana, CA 92705
Telephone: (714) 667-3700

1. ALL SAMPLES ARE TO BE HANDLED AS COURT EVIDENCE, AND ARE TO BE PROPERLY STORED IN A SECURE LOCATION.

2. PLEASE WRITE LEGIBLY.

3. ATTACH THIS FORM TO THE ORIGINAL REPORT OF THE ANALYTICAL RESULTS AND RETURN THEM TO THIS OFFICE. LABORATORY RESULTS RECEIVED WITHOUT PROPER CHAIN OF CUSTODY DOCUMENTATION WILL NOT BE ACCEPTED.

4. TO BE COMPLETED BY LABORATORY ANALYST

LAB NO.: 5-06502 thru 5-06507
DATE RECEIVED: 5/8/92
SAMPLE(S) CONDITION (PLEASE CHECK):
CHILLED: ✓ COUNTY SEAL(S) INTACT: ✓
CONTAINER IN GOOD CONDITION: ✓
DATE ANALYSIS COMPLETED: 5/8/92
ANALYST: Shawn Coleman

5. TO BE COMPLETED BY SAMPLE COLLECTOR

SITE NAME/ADDRESS: Police/Fire #1
11301 Acacia Pkwy
DATE OF COLLECTION: 5/8/92
SAMPLE COLLECTOR/COMPANY: Long Env.
Jeff Henley
TELEPHONE NO.: 818-780-4927
HCA REPRESENTATIVE: Martina Lundquist

6.

SAMPLE NUMBER	DETERMINATION REQUESTED	SAMPLE DESCRIPTION/COMMENTS	TIME OF COLLECTION
TK-1	Cal EPA TPH method for Diesel	Sand 2' below tank	2:30
	and EPA 8020 BTXE		
SP-1	"	Sand - spoils pile	2:35
PT-1	"	Sand - pipe trench - 2' below pipe	2:45
PT-2	"	Sand - pipe trench - 2' " "	2:55
PT-3	"	Sand - pipe trench - 2' " "	3:00
PT-4	"	Sand - pipe trench - 2' " "	3:05

7. CHAIN OF CUSTODY

	SIGNATURE	COMPANY/AGENCY	INCLUSIVE DATES/TIMES
1.	M. Lundquist	HCA/Env HHL	5/8/92 . 3:30
2.	Shawn A. Coleman	DAS	5/8/92 . 3:30 PM
3.			
4.			
5.			
6.			

F272-9.1531.1(R8/89)

WHITE-RETURN THIS COPY TO ENVIRONMENTAL HEALTH, CANARY-LABORATORY COPY
PINK-CONTRACTOR/CONSULTANT COPY, GOLDENROD-OFFICE COPY

RECEIVED
MAY 11 1992
HEALTH CARE AGENCY
ENVIRONMENTAL HEALTH

CHAIN OF CUSTODY

Orange County Health Care Agency
Environmental Health Division
Mailing Address: P.O. Box 355, Santa Ana, CA 92702
Office: 2009 E. Edinger Ave., Santa Ana, CA 92705
Telephone: (714) 667-3700

1. **ALL SAMPLES ARE TO BE HANDLED AS COURT EVIDENCE, AND ARE TO BE PROPERLY STORED IN A SECURE LOCATION.**

2. **PLEASE WRITE LEGIBLY.**

3. **ATTACH THIS FORM TO THE ORIGINAL REPORT OF THE ANALYTICAL RESULTS AND RETURN THEM TO THIS OFFICE. LABORATORY RESULTS RECEIVED WITHOUT PROPER CHAIN OF CUSTODY DOCUMENTATION WILL NOT BE ACCEPTED.**

4. **TO BE COMPLETED BY LABORATORY ANALYST**

LAB NO.: _____

DATE RECEIVED: _____

SAMPLE(S) CONDITION (PLEASE CHECK):

CHILLED: _____ **COUNTY SEAL(S) INTACT:** _____

CONTAINER IN GOOD CONDITION: _____

DATE ANALYSIS COMPLETED: _____

ANALYST: _____

5. **TO BE COMPLETED BY SAMPLE COLLECTOR**

SITE NAME/ADDRESS: _____

_____

DATE OF COLLECTION: _____

SAMPLE COLLECTOR/COMPANY: _____

_____

TELEPHONE NO.: _____

HCA REPRESENTATIVE: _____

6.

SAMPLE NUMBER	DETERMINATION REQUESTED	SAMPLE DESCRIPTION/COMMENTS	TIME OF COLLECTION

7. **CHAIN OF CUSTODY**

	SIGNATURE	COMPANY/AGENCY	INCLUSIVE DATES/TIMES
1.			-
2.			-
3.			-
4.			-
5.			-
6.			-

F272-9.1531.1(R8/89) CRS

WHITE-RETURN THIS COPY TO ENVIRONMENTAL HEALTH, CANARY-LABORATORY COPY
PINK-CONTRACTOR/CONSULTANT COPY, GOLDENROD-OFFICE COPY

CHAIN OF CUSTODY

Orange County Health Care Agency
Environmental Health Division
Mailing Address: P.O. Box 355, Santa Ana, CA 92702
Office: 2009 E. Edinger Ave., Santa Ana, CA 92705
Telephone: (714) 667-3700

1. ALL SAMPLES ARE TO BE HANDLED AS COURT EVIDENCE, AND ARE TO BE PROPERLY STORED IN A SECURE LOCATION.

2. PLEASE WRITE LEGIBLY.

3. ATTACH THIS FORM TO THE ORIGINAL REPORT OF THE ANALYTICAL RESULTS AND RETURN THEM TO THIS OFFICE. LABORATORY RESULTS RECEIVED WITHOUT PROPER CHAIN OF CUSTODY DOCUMENTATION WILL NOT BE ACCEPTED.

4. TO BE COMPLETED BY LABORATORY ANALYST

LAB NO.: 5-06508 and 5-06509

DATE RECEIVED: 5/8/92

SAMPLE(S) CONDITION (PLEASE CHECK):

CHILLED: ✓ COUNTY SEAL(S) INTACT: ✓

CONTAINER IN GOOD CONDITION: ✓

DATE ANALYSIS COMPLETED: 5/9/92

ANALYST: Shawn Coleman

5. TO BE COMPLETED BY SAMPLE COLLECTOR

SITE NAME/ADDRESS: Police/Fire #1
11301 Acacia Pkwy

DATE OF COLLECTION: 5/8/92

SAMPLE COLLECTOR/COMPANY: Long Env.
Jeff Henley

TELEPHONE NO.: 818 7801927

HCA REPRESENTATIVE: M. Lundquist

6.

SAMPLE NUMBER	DETERMINATION REQUESTED	SAMPLE DESCRIPTION/COMMENTS	TIME OF COLLECTION
PT-5	Cal EDA JPH method	Sand 2' below ~~[illegible]~~ piping	3:15
	for Diesel, 8020 BTXE		
PT-6	"	Sandy soil 2' below piping	3:30

7. CHAIN OF CUSTODY

	SIGNATURE	COMPANY/AGENCY	INCLUSIVE DATES/TIMES
1.	M. Lundquist	HCA/Env HHL	5/8/92 . 3:30
2.	Shawn A. Coleman	DFS	5/8/92 . 3:30 PM
3.			
4.			
5.			
6.			

F272-9.1531.1(R8/89)

WHITE-RETURN THIS COPY TO ENVIRONMENTAL HEALTH, CANARY-LABORATORY COPY
PINK-CONTRACTOR/CONSULTANT COPY, GOLDENROD-OFFICE COPY

CHAIN OF CUSTODY

Orange County Health Care Agency
Environmental Health Division
Mailing Address: P.O. Box 355, Santa Ana, CA 92702
Office: 2009 E. Edinger Ave., Santa Ana, CA 92705
Telephone: (714) 667-3700

1. **ALL SAMPLES ARE TO BE HANDLED AS COURT EVIDENCE, AND ARE TO BE PROPERLY STORED IN A SECURE LOCATION.**

2. **PLEASE WRITE LEGIBLY.**

3. **ATTACH THIS FORM TO THE ORIGINAL REPORT OF THE ANALYTICAL RESULTS AND RETURN THEM TO THIS OFFICE. LABORATORY RESULTS RECEIVED WITHOUT PROPER CHAIN OF CUSTODY DOCUMENTATION WILL NOT BE ACCEPTED.**

4. **TO BE COMPLETED BY LABORATORY ANALYST**

LAB NO.: _____

DATE RECEIVED: _____

SAMPLE(S) CONDITION (PLEASE CHECK):

CHILLED: _____ **COUNTY SEAL(S) INTACT:** _____

CONTAINER IN GOOD CONDITION: _____

DATE ANALYSIS COMPLETED: _____

ANALYST: _____

5. **TO BE COMPLETED BY SAMPLE COLLECTOR**

SITE NAME/ADDRESS: _____

_____

DATE OF COLLECTION: _____

SAMPLE COLLECTOR/COMPANY: _____

_____

TELEPHONE NO.: _____

HCA REPRESENTATIVE: _____

6.

SAMPLE NUMBER	DETERMINATION REQUESTED	SAMPLE DESCRIPTION/COMMENTS	TIME OF COLLECTION

7. **CHAIN OF CUSTODY**

1. _____	SIGNATURE	COMPANY/AGENCY	_____ - _____ INCLUSIVE DATES/TIMES
2. _____	SIGNATURE	COMPANY/AGENCY	_____ - _____ INCLUSIVE DATES/TIMES
3. _____	SIGNATURE	COMPANY/AGENCY	_____ - _____ INCLUSIVE DATES/TIMES
4. _____	SIGNATURE	COMPANY/AGENCY	_____ - _____ INCLUSIVE DATES/TIMES
5. _____	SIGNATURE	COMPANY/AGENCY	_____ - _____ INCLUSIVE DATES/TIMES
6. _____	SIGNATURE	COMPANY/AGENCY	_____ - _____ INCLUSIVE DATES/TIMES

WHITE-RETURN THIS COPY TO ENVIRONMENTAL HEALTH, CANARY-LABORATORY COPY
PINK-CONTRACTOR/CONSULTANT COPY, GOLDENROD-OFFICE COPY

F272-9.1531.1(R8/89) CRS

UNDERGROUND TANK REMOVAL FORM

Police/Fire #1 — 11301 Acacia Pkwy
Facility Name — Address

PC # 92-105 TI # _____ LUST # _____ IR # _____

Inspector: Lundquist Date: 5/8/92 Time: 11:00AM

Euclid
Cross Street — Site Telephone Number

City of Garden Grove
Owner — Address

Dick Conrad Jim Findlay
Contact Person — Telephone Number

_____
Operator (if different than owner) — Telephone Number

Long Environmental Jeff Henley 818-780-4927
Consultant or Contractor Company — Contact Name — Telephone Number

	Size	Const. Mat.	Mat. Stored		Size	Const. Mat.	Mat. Stored
Tank #1:	1000 gal		Diesel	Tank #4:			
~~Tank #2:~~ ?	380 ft		piping	Tank #5:			
Tank #3:				Tank #6:			

Depth to Groundwater: _____ Fate of Piping: _____

Proposition 65 Required? _____ Prop. 65 Form Submitted on: _____

Fire Dept. Personnel On-site: Ed Lucas

Ambient Air Readings on Field Instrument: Not available

Other Information: _____

FIELD ACTIVITY DESCRIPTION

Police/Fire #1 11301 Acacia Pkwy
Facility Name Address

PC # 92PC105 TI # _____ LUST # _____ IR # _____

Inspector: _____ Date: _____ Time: _____

Field Activity: On-site for removal of 380' of piping and 1 1000 gal diesel tank. Weather was cool & cloudy with a slight breeze. There was noticable corrosion on the tank and a slight-strong odor. No gas tech available. 160 ~~380~~' of piping was removed. Samples were taken in tank cavity in pipe trench 17' W of tank cavity 59' W, 101' W, 121' W, 142' W, 154' W at 2' depths. One spoils sample was taken

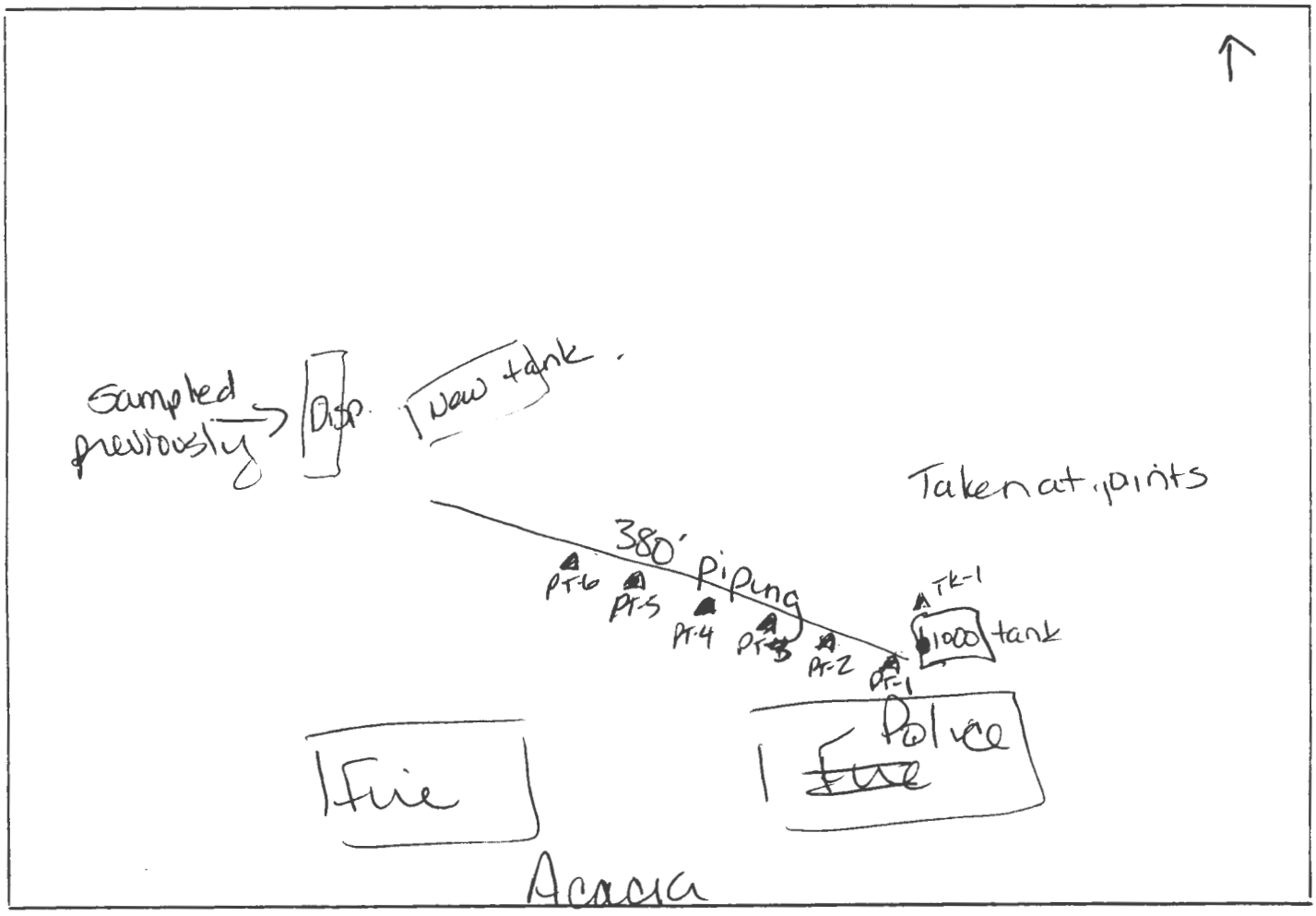

92 UT 57

COUNTY OF ORANGE
HCA/ENVIRONMENTAL HEALTH
PROPOSITION 65
NOTIFICATION REPORT
(714) 667-3765

PROP. 65 ID# _____

DART CASE ID# _____

TE REPORTED: 5/11 TIME: 12:00 DESIGNATED EMPLOYEE REPORTING: M. Lundquist

PORT SUBMITTED ON BEHALF OF ALL DESIGNATED EMPLOYEES OF WHAT AGENCY: HCA

TE OF INCIDENT: ~~5/6~~ 5/11 TIME: ~~2:00~~ 6:00AM SOURCE OF INFORMATION: Lab Results

CIDENT LOCATION: Police/Fire #1 11301 Acacia Pkwy
DBA ADDRESS CITY

92643 (714) 741-5390 Jim Findley, Dick Conrad
ZIP SITE TELEPHONE CO. CONTACT PERSON

ESCRIPTION/CAUSE OF INCIDENT: Tank & piping removed

ESPONSIBLE PARTY - NAME: City of Garden Grove TELEPHONE: ( )
Dick Conrad.

DENTIFICATION OF DISCHARGED WASTE:

HEMICAL NAME/COMMON NAME	PHYSICAL STATE	VOLUME	HAZARDOUS PROPERTIES/LEGAL LIMITS
BTXE	liquid/vapor	Unk	Toxic

IELD DATA/LAB RESULTS (INDICATE SOIL, GROUNDWATER, ETC.): _____

TPH >100 BTXE levels referrable

NVIRONMENT AFFECTED: ROADWAY (GROUNDWATER) SEWER OR STORM DRAIN LAKE/STREAM/RIVER
BAY/OCEAN (AIR) (SOIL) FLOOD CHANNEL GROUND (PAVED)
OTHER _____

OCALE: (RESIDENTIAL) COMMERCIAL INDUSTRIAL OPEN AREA (PUBLIC PROPERTY) (PRIVATE PROPERTY) RURAL

ESCRIPTION OF EXTENT OF CONTAMINATION (LATERAL AND VERTICAL) Unknown

JMBER OF PERSONS REPORTEDLY INJURED: 0 NUMBER OF PERSONS RECEIVING MEDICAL TREATMENT: ____

HERE?: ____

GENCIES INVOLVED: HEA

NCIDENT MITIGATED: YES (NO) DOES FURTHER ACTION NEED TO BE TAKEN: (YES) NO

CTION: further remedial action required

EFERRED TO: - NAME/AGENCY: HEA Dave Woelfel DATE: 5/11 TIME: 12:00PM

LEANUP CONDUCTED BY: ____ LEGAL INVESTIGATION: YES (NO)

REA PHYSICALLY ACCESSIBLE TO THE PUBLIC: YES (NO)

ROXIMITY TO THE PUBLIC (HOMES, SCHOOLS, ETC.) ____

ACTORS THAT ARE LIKELY TO CAUSE SUBSTANTIAL INJURY TO THE PUBLIC HEALTH OR SAFETY: ____

groundwater contamination

DDITIONAL COMMENTS: ____

ny designated government employee who obtains information in the course of his official uties, revealing the illegal discharge or threatened illegal discharge of a hazardous waste, hat is likely to cause substantial injury to the public health and safety, must report such nformation within 72 hours to the Board of Supervisors and Health Officer or face up to 25,000 in fines and/or up to three years in jail (pursuant to Section 25180.7 of the Health nd Safety Code). The information submitted in this report is based upon the best available nformation at the time the report was completed.

EPORT COMPLETED BY: M. Lundquist DATE: 5/11/92 TIME: 12:00PM

EPORT REVIEWED BY: ____ DATE: ____ TIME: ____

ONTACT FOR FURTHER INFORMATION: ____ TELEPHONE NO. (___)____
(Lead Person/Agency)

For GW Cleanup

TOM URAM
DIRECTOR

L. REX EHLING, M.D.
HEALTH OFFICER

ENVIRONMENTAL HEALTH DIVISION
ROBERT E. MERRYMAN, R. S. MPH
DEPUTY DIRECTOR

MAILING ADDRESS: P.O. BOX 355
SANTA ANA, CA 92702

LUND 9015?

COUNTY OF ORANGE

HEALTH CARE AGENCY
PUBLIC HEALTH SERVICES

ENVIRONMENTAL HEALTH DIVISION
2009 E. EDINGER AVENUE
SANTA ANA, CALIFORNIA 92705
(714) 667-3700

FACILITY MODIFICATION APPLICATION (INSTALLATION/REMOVAL/REPAIR)
(COMPLETE PAGES 1 & 2)

DATE: 5/7/92

FACILITY INFORMATION

NAME: City of Garden Grove

STREET ADDRESS: 11301 Acacia Pkwy

CITY: Garden Grove

TOTAL NUMBER OF TANKS (AFTER INSTALLATION/REMOVAL) AT THIS LOCATION: 2

TYPE OF BUSINESS:

- X GASOLINE STATION
- ____ FARM
- ____ GOVERNMENT
- ____ OTHER

TANK OWNER

NAME (CORP., INDIVIDUAL, PUBLIC AGENCY):

City of Garden Grove

STREET ADDRESS: 11301 Acacia Pkwy

CITY: Garden Grove

STATE: Ca. ZIP: 92643

TELEPHONE NO.: 714 741 5390

BILLING ADDRESS INFORMATION

BILL TO NAME: City of Garden Grove

BILL TO ADDRESS: 13802 Newhope St.

CITY: Garden Grove

STATE: Ca. ZIP: 92643

TELEPHONE NO.: 714 741 5390

TYPE OF CONSTRUCTION

INDICATE NO. OF TANK(S) BEING REMOVED/REPAIRED/INSTALLED BELOW:
(COMPLETE PAGE 2 - INDICATING THE TANKS TO BE INSTALLED/REMOVED, OR AFFECTED BY THE REPAIR)

- ____ INSTALLATION(S)
- ____ REPAIR(S)/RELINE(S) TO USTs
- X CLOSURE(S)/REMOVAL(S)
- ____ SYSTEM MODIFICATION (E.G., REPIPE, REPAIR TO PIPING)
- ____ OTHER (SPECIFY) ____

24 HOUR ENERGENCY CONTACT PERSON

DAYS: Jim Findlay (NAME) 714 741 5390 (TELEPHONE)

NIGHTS: Jeff Henley (NAME) 714 952 2829 (TELEPHONE)

APPLICANT

NAME: Jeff Henley (PLEASE PRINT)

SIGNATURE: [signature]

COMPANY NAME: Lowe & Co. Environmental

TELEPHONE NO.: 818 780 4927

FACILITY OPERATOR (CONTACT PERSON)

NAME: Jim Findlay

BUSINESS TELEPHONE NO.: 714 741 5390

NOTE: NEW INSTALLATIONS, CLOSURES, REPAIRS AND SYSTEM MODIFICATIONS OF UNDERGROUND STORAGE TANKS REQUIRE THE SUBMITTAL OF (4) SETS OF PLANS TO THIS DIVISION. THESE PLANS MUST BE APPROVED PRIOR TO THE INITIATION OF ANY CONSTRUCTION OR MODIFICATION. ALL PLANS OR REPORTS REQUIRED MUST ACCOMPANY THIS FORM AT THE TIME OF SUBMITTAL.

OFFICE USE ONLY

PLAN CHECK NO.: 92-105 FEES PAID: 173.00 RCVD. BY: ____

PLAN APPROVAL DATE: ____ BY: ____

NUMBER OF TANKS TO RECEIVE A SURCHARGE BILL: ____ NUMBER OF TANKS TO BE ADDED TO BILLING: ____

TANK INFORMATION

PROVIDE THE INFORMATION BELOW FOR ALL TANKS AND PIPING SYSTEMS TO BE INSTALLED, REMOVED OR REPAIRED. ALSO INDICATE THE UPGRADE/CHANGES TO BE MADE TO EACH TANK SYSTEM.

				#1	#2	#3	#4
TANK I.D.							
MATERIAL STORED	MATERIAL OR WASTE STORED		CURRENTLY	DIESEL			
			PROPOSED	~~DIESEL~~			
			PREVIOUSLY				
	FUEL TYPE, I.E., UNLEADED						
CONTAINER	TYPE (TANK, SUMP, OTHERS)			TANK			
	DOUBLE WALL/SINGLE WALL			SINGLE			
	UL NUMBER			UNKNOWN			
	YEAR INSTALLED			UNKNOWN			
	VAULTED/NOT VAULTED			NOT VAULTED			
	PRIMARY	MANUFACTURER		UNKNOWN			
		CAPACITY (GALLON)		1000			
		CONSTRUCTION MATERIAL		STEEL			
		THICKNESS (UNITS)		UNKNOWN			
		INTERIOR LINING		UNKNOWN			
	SECONDARY	MANUFACTURER		N/A ~~UNKNOWN~~			
		CAPACITY (GALLON)		~~N/A~~ N/A			
		CONSTRUCTION MATERIAL		N/A			
		THICKNESS (UNITS)		N/A			
	CORROSION PROTECTION			NONE			
	TYPE OF LEAK DETECTION FOR USTs (LIQUID PROBE, ETC.)			NONE			
	MANUFACTURER OF LEAK DETECTOR			NONE			
PIPING	LOCATION (UNDER/ABOVE GROUND)			UNDER			
	SUCTION/PRESSURE GRAVITY/UNKNOWN			SUCTION			
	PRIMARY	CONSTRUCTION MATERIAL		STEEL			
		MANUFACTURER		UNKNOWN			
	SECONDARY	CONSTRUCTION MATERIAL		NONE			
		MANUFACTURER		NONE			
	TYPE OF LEAK DETECTION FOR PIPING (PRESSURE LOSS DEVICE, ETC.)			NONE			
	MANUFACTURER OF LEAK DETECTOR			N/A			
OVERFILL PROTECTION (TYPE)				UNKNOWN			
SPILL CONTAINMENT (TYPE)				UNKNOWN			

11191 Acacia Pkwy

11191 Acacia Pkwy

Garden Grove, CA 92840

Inquiry Number: 7253907.8

February 15, 2023

The EDR Aerial Photo Decade Package

6 Armstrong Road, 4th floor
Shelton, CT 06484
Toll Free: 800.352.0050
www.edrnet.com

EDR Aerial Photo Decade Package

02/15/23

Site Name:

11191 Acacia Pkwy
11191 Acacia Pkwy
Garden Grove, CA 92840
EDR Inquiry # 7253907.8

Client Name:

SCS Engineers
3900 Kilroy Airport Way
Long Beach, CA 90806
Contact: Gloria Barrientos

Environmental Data Resources, Inc. (EDR) Aerial Photo Decade Package is a screening tool designed to assist environmental professionals in evaluating potential liability on a target property resulting from past activities. EDR's professional researchers provide digitally reproduced historical aerial photographs, and when available, provide one photo per decade.

Search Results:

Year	*Scale*	*Details*	*Source*
2020	1"=500'	Flight Year: 2020	USDA/NAIP
2016	1"=500'	Flight Year: 2016	USDA/NAIP
2012	1"=500'	Flight Year: 2012	USDA/NAIP
2009	1"=500'	Flight Year: 2009	USDA/NAIP
2005	1"=500'	Flight Year: 2005	USDA/NAIP
1995	1"=500'	Acquisition Date: January 01, 1995	USGS/DOQQ
1994	1"=500'	Acquisition Date: January 01, 1994	USGS/DOQQ
1987	1"=500'	Flight Date: March 29, 1987	USDA
1977	1"=500'	Flight Date: January 18, 1977	EDR Proprietary Brewster Pacific
1972	1"=500'	Flight Date: October 30, 1972	USGS
1963	1"=500'	Flight Date: February 28, 1963	USGS
1953	1"=500'	Flight Date: June 02, 1953	USDA
1947	1"=500'	Flight Date: June 17, 1947	FAIR
1938	1"=500'	Flight Date: May 23, 1938	USDA

When delivered electronically by EDR, the aerial photo images included with this report are for ONE TIME USE ONLY. Further reproduction of these aerial photo images is prohibited without permission from EDR. For more information contact your EDR Account Executive.

Disclaimer - Copyright and Trademark Notice

This Report contains certain information obtained from a variety of public and other sources reasonably available to Environmental Data Resources, LLC. It cannot be concluded from this Report that coverage information for the target and surrounding properties does not exist from other sources. This Report is provided on an "AS IS", "AS AVAILABLE" basis. NO WARRANTY EXPRESS OR IMPLIED IS MADE WHATSOEVER IN CONNECTION WITH THIS REPORT. ENVIRONMENTAL DATA RESOURCES, LLC AND ITS SUBSIDIARIES, AFFILIATES AND THIRD PARTY SUPPLIERS DISCLAIM ALL WARRANTIES, OF ANY KIND OR NATURE, EXPRESS OR IMPLIED, ARISING OUT OF OR RELATED TO THIS REPORT OR ANY OF THE DATA AND INFORMATION PROVIDED IN THIS REPORT, INCLUDING WITHOUT LIMITATION, ANY WARRANTIES REGARDING ACCURACY, QUALITY, CORRECTNESS, COMPLETENESS, COMPREHENSIVENESS, SUITABILITY, MERCHANTABILITY, FITNESS FOR A PARTICULAR PURPOSE, TITLE, NON-INFRINGEMENT, MISAPPROPRIATION, OR OTHERWISE. ALL RISK IS ASSUMED BY THE USER. IN NO EVENT SHALL ENVIRONMENTAL DATA RESOURCES, LLC OR ITS SUBSIDIARIES, AFFILIATES OR THIRD PARTY SUPPLIERS BE LIABLE TO ANYONE FOR ANY DIRECT, INCIDENTAL, INDIRECT, SPECIAL, CONSEQUENTIAL OR OTHER DAMAGES OF ANY TYPE OR KIND (INCLUDING BUT NOT LIMITED TO LOSS OF PROFITS, LOSS OF USE, OR LOSS OF DATA), ARISING OUT OF OR IN ANY WAY CONNECTED WITH THIS REPORT OR ANY OF THE DATA AND INFORMATION PROVIDED IN THIS REPORT.

Any analyses, estimates, ratings, environmental risk levels, or risk codes provided in this Report are provided for illustrative purposes only, and are not intended to provide, nor should they be interpreted as providing any facts regarding, or prediction or forecast of, any environmental risk for any property. Only an assessment performed by a qualified environmental professional can provide findings, opinions or conclusions regarding the environmental risk or conditions in, on or at any property.

Copyright 2023 by Environmental Data Resources, Inc. All rights reserved. Reproduction in any media or format, in whole or in part, of any report or map of Environmental Data Resources, Inc., or its affiliates, is prohibited without prior written permission.

EDR and its logos (including Sanborn and Sanborn Map) are trademarks of Environmental Data Resources, LLC or its affiliates. All other trademarks used herein are the property of their respective owners.

INQUIRY #: 7253907.8

YEAR: 2020

= 500'

N

EDR

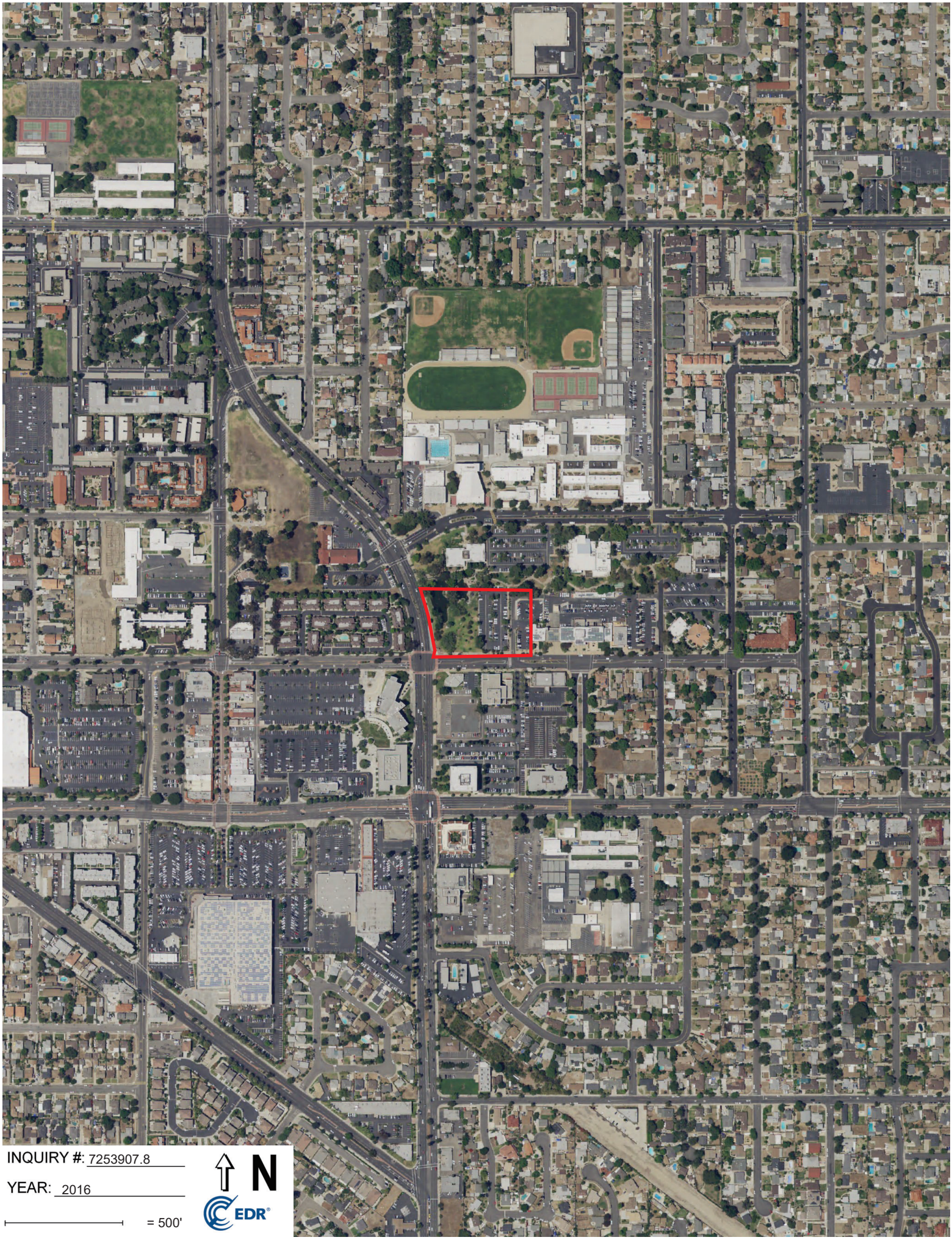
INQUIRY #: 7253907.8
YEAR: 2016
= 500'
N
EDR

INQUIRY #: 7253907.8
YEAR: 2012
= 500'
N
EDR

INQUIRY #: 7253907.8
YEAR: 2009
= 500'
N
EDR

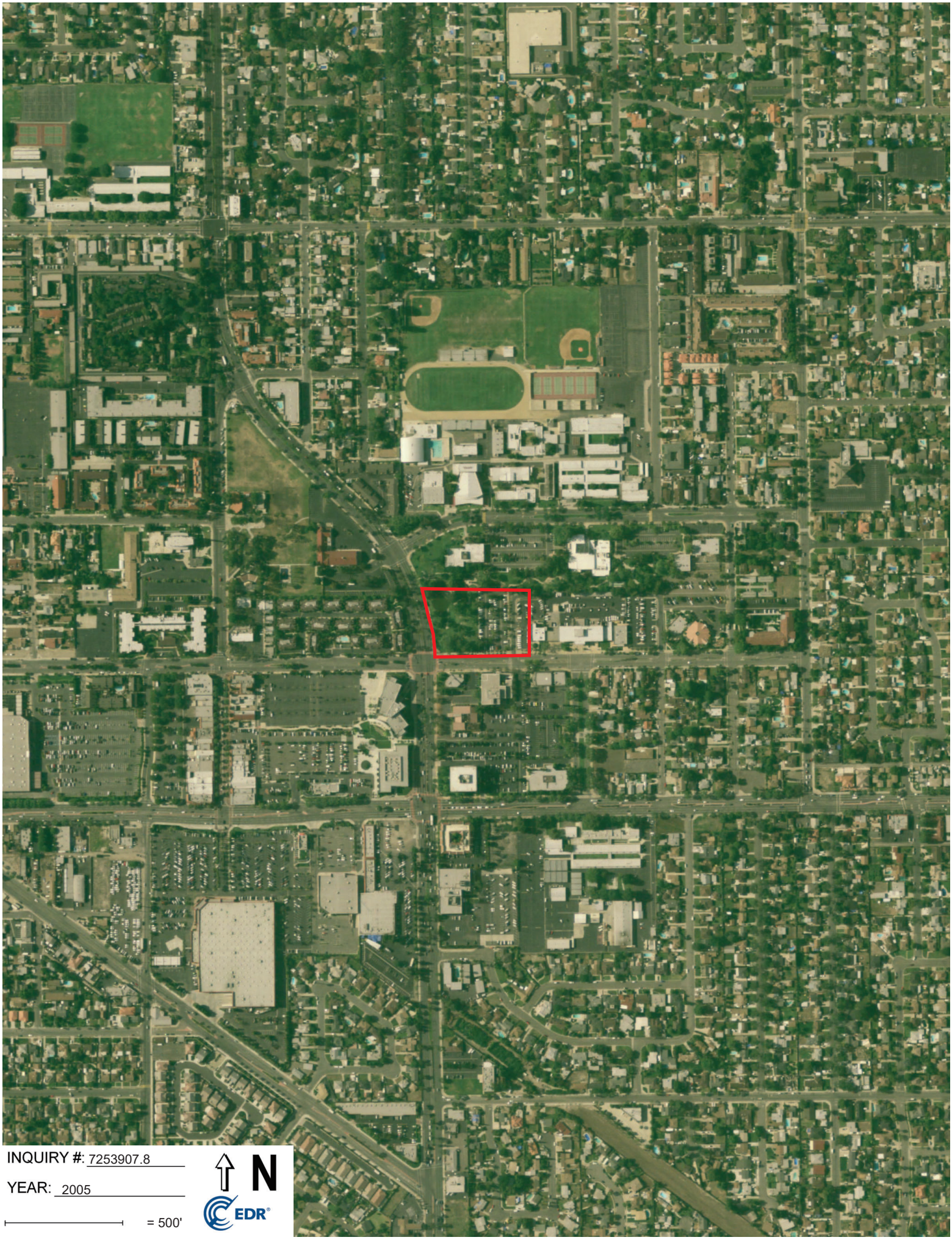
INQUIRY #: 7253907.8
YEAR: 2005
= 500'
N
EDR

UNMAPPED
UNMAPPED
UNMAPPED
UNMAPPED
UNMAPPED
UNMAPPED
UNMAPPED
UNMAPPED
UNMAPPED
UNMAPPED
UNMAPPED
INQUIRY #: 7253907.8
YEAR: 1995
= 500'
N
EDR

INQUIRY #: 7253907.8

YEAR: 1994

= 500'

N

EDR

UNMAPPED

INQUIRY #: 7253907.8

YEAR: 1987

= 500'

N

EDR

INQUIRY #: 7253907.8
YEAR: 1977
= 500'
N
EDR

INQUIRY #: 7253907.8

YEAR: 1972

= 500'

N

EDR

INQUIRY #: 7253907.8

YEAR: 1963

= 500'

N

EDR


INQUIRY #: 7253907.8
YEAR: 1953
= 500'
N
EDR

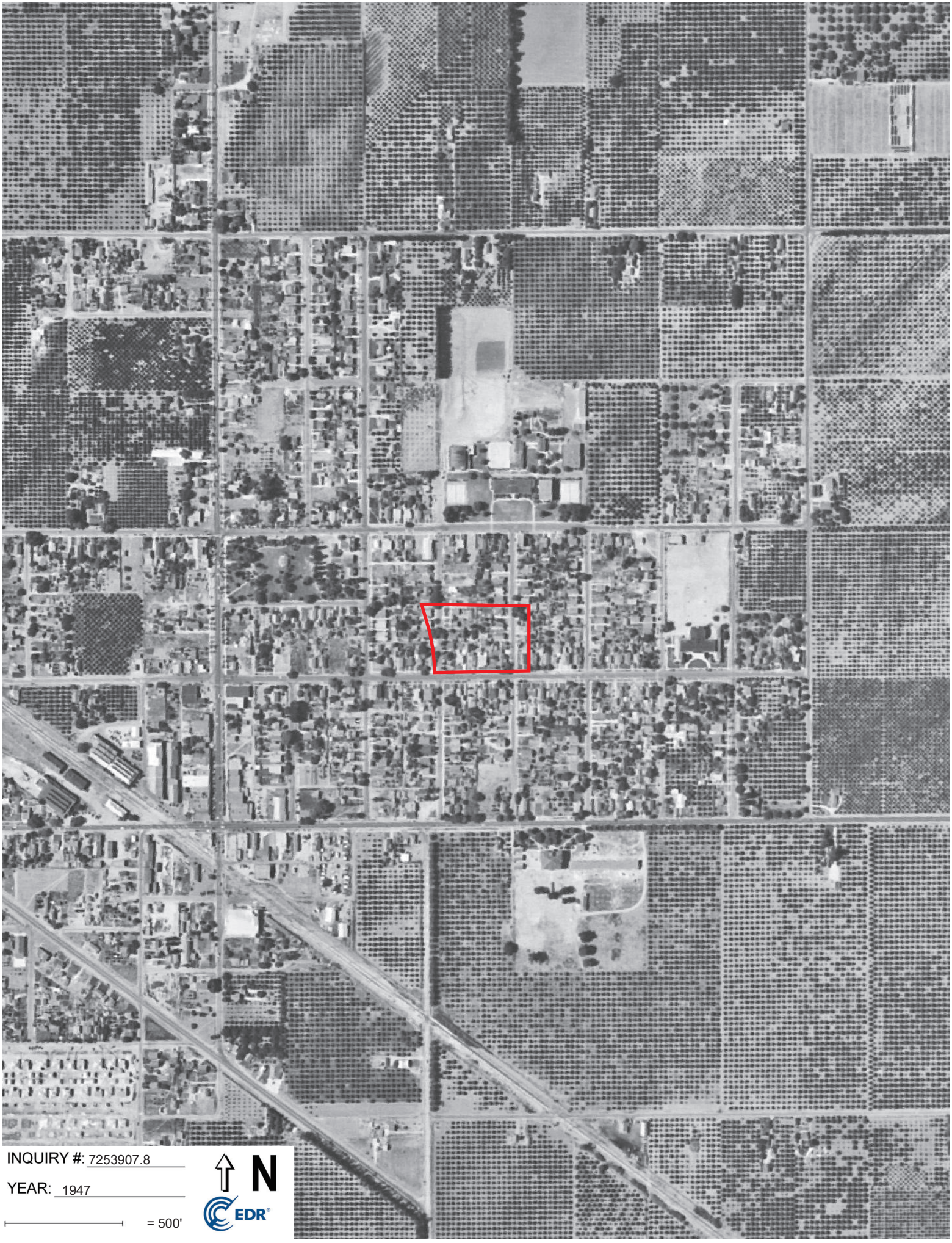

INQUIRY #: 7253907.8

YEAR: 1947

= 500'

N

EDR

INQUIRY #: 7253907.8

YEAR: 1938

= 500'

N

EDR

11191 Acacia Pkwy

11191 Acacia Pkwy

Garden Grove, CA 92840

Inquiry Number: 7253907.4

February 14, 2023

EDR Historical Topo Map Report

with QuadMatch™

6 Armstrong Road, 4th floor
Shelton, CT 06484
Toll Free: 800.352.0050
www.edrnet.com

EDR Historical Topo Map Report

02/14/23

Site Name:	Client Name:
11191 Acacia Pkwy	SCS Engineers
11191 Acacia Pkwy	3900 Kilroy Airport Way
Garden Grove, CA 92840	Long Beach, CA 90806
EDR Inquiry # 7253907.4	Contact: Gloria Barrientos

EDR Topographic Map Library has been searched by EDR and maps covering the target property location as provided by SCS Engineers were identified for the years listed below. EDR's Historical Topo Map Report is designed to assist professionals in evaluating potential liability on a target property resulting from past activities. EDRs Historical Topo Map Report includes a search of a collection of public and private color historical topographic maps, dating back to the late 1800s.

Search Results:

P.O.# NA

Project: 01223052

Coordinates:

Latitude:	33.776602 33° 46' 36" North
Longitude:	-117.937171 -117° 56' 14" West
UTM Zone:	Zone 11 North
UTM X Meters:	413226.90
UTM Y Meters:	3737781.06
Elevation:	91.00' above sea level

Maps Provided:

2018	1949
2015	1942
2012	1935
1981	1902
1974	1901
1972	1898
1965	1896
1950	

Disclaimer - Copyright and Trademark Notice

This Report contains certain information obtained from a variety of public and other sources reasonably available to Environmental Data Resources, LLC. It cannot be concluded from this Report that coverage information for the target and surrounding properties does not exist from other sources. This Report is provided on an "AS IS", "AS AVAILABLE" basis. NO WARRANTY EXPRESS OR IMPLIED IS MADE WHATSOEVER IN CONNECTION WITH THIS REPORT. ENVIRONMENTAL DATA RESOURCES, LLC AND ITS SUBSIDIARIES, AFFILIATES AND THIRD PARTY SUPPLIERS DISCLAIM ALL WARRANTIES, OF ANY KIND OR NATURE, EXPRESS OR IMPLIED, ARISING OUT OF OR RELATED TO THIS REPORT OR ANY OF THE DATA AND INFORMATION PROVIDED IN THIS REPORT, INCLUDING WITHOUT LIMITATION, ANY WARRANTIES REGARDING ACCURACY, QUALITY, CORRECTNESS, COMPLETENESS, COMPREHENSIVENESS, SUITABILITY, MERCHANTABILITY, FITNESS FOR A PARTICULAR PURPOSE, TITLE, NON-INFRINGEMENT, MISAPPROPRIATION, OR OTHERWISE. ALL RISK IS ASSUMED BY THE USER. IN NO EVENT SHALL ENVIRONMENTAL DATA RESOURCES, LLC OR ITS SUBSIDIARIES, AFFILIATES OR THIRD PARTY SUPPLIERS BE LIABLE TO ANYONE FOR ANY DIRECT, INCIDENTAL, INDIRECT, SPECIAL, CONSEQUENTIAL OR OTHER DAMAGES OF ANY TYPE OR KIND (INCLUDING BUT NOT LIMITED TO LOSS OF PROFITS, LOSS OF USE, OR LOSS OF DATA), ARISING OUT OF OR IN ANY WAY CONNECTED WITH THIS REPORT OR ANY OF THE DATA AND INFORMATION PROVIDED IN THIS REPORT. Any analyses, estimates, ratings, environmental risk levels, or risk codes provided in this Report are provided for illustrative purposes only, and are not intended to provide, nor should they be interpreted as providing any facts regarding, or prediction or forecast of, any environmental risk for any property. Only an assessment performed by a qualified environmental professional can provide findings, opinions or conclusions regarding the environmental risk or conditions in, on or at any property.

Copyright 2023 by Environmental Data Resources, Inc. All rights reserved. Reproduction in any media or format, in whole or in part, of any report or map of Environmental Data Resources, Inc., or its affiliates, is prohibited without prior written permission.

EDR and its logos (including Sanborn and Sanborn Map) are trademarks of Environmental Data Resources, LLC or its affiliates. All other trademarks used herein are the property of their respective owners.

Topo Sheet Key

This EDR Topo Map Report is based upon the following USGS topographic map sheets.

2018 Source Sheets

Anaheim
2018
7.5-minute, 24000

2015 Source Sheets

Anaheim
2015
7.5-minute, 24000

2012 Source Sheets

Anaheim
2012
7.5-minute, 24000

1981 Source Sheets

Anaheim
1981
7.5-minute, 24000
Aerial Photo Revised 1963

Topo Sheet Key

This EDR Topo Map Report is based upon the following USGS topographic map sheets.

1974 Source Sheets

Anaheim
1974
7.5-minute, 24000
Aerial Photo Revised 1974

1972 Source Sheets

Anaheim
1972
7.5-minute, 24000
Aerial Photo Revised 1972

1965 Source Sheets

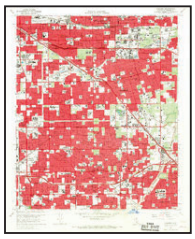

Anaheim
1965
7.5-minute, 24000
Aerial Photo Revised 1963

1950 Source Sheets

Anaheim
1950
7.5-minute, 24000
Aerial Photo Revised 1947

Topo Sheet Key

This EDR Topo Map Report is based upon the following USGS topographic map sheets.

1949 Source Sheets

Anaheim
1949
7.5-minute, 24000
Aerial Photo Revised 1947

1942 Source Sheets

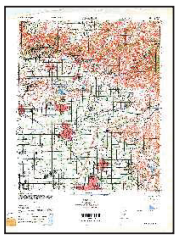

ANAHEIM
1942
15-minute, 50000

1935 Source Sheets

Garden Grove
1935
7.5-minute, 31680

1902 Source Sheets

Corona
1902
30-minute, 125000

Topo Sheet Key

This EDR Topo Map Report is based upon the following USGS topographic map sheets.

1901 Source Sheets

Anaheim
1901
15-minute, 62500

1898 Source Sheets

Anaheim
1898
15-minute, 62500

1896 Source Sheets

Anaheim
1896
15-minute, 62500

Historical Topo Map

2018

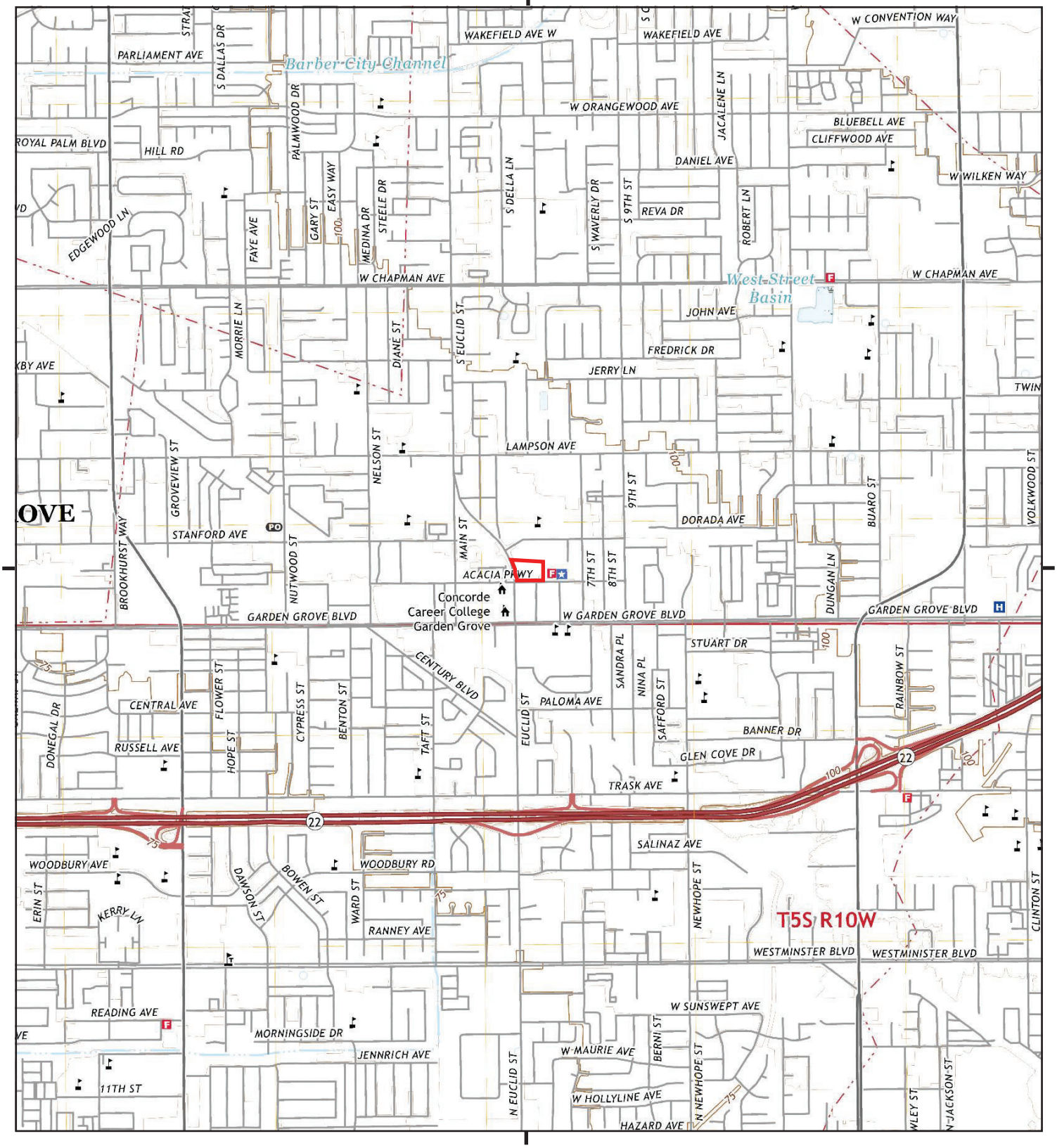

This report includes information from the following map sheet(s).

0 Miles 0.25 0.5 1 1.5

NW N NE
W E
SW S SE

TP, Anaheim, 2018, 7.5-minute

SITE NAME: 11191 Acacia Pkwy
ADDRESS: 11191 Acacia Pkwy
Garden Grove, CA 92840
CLIENT: SCS Engineers

N

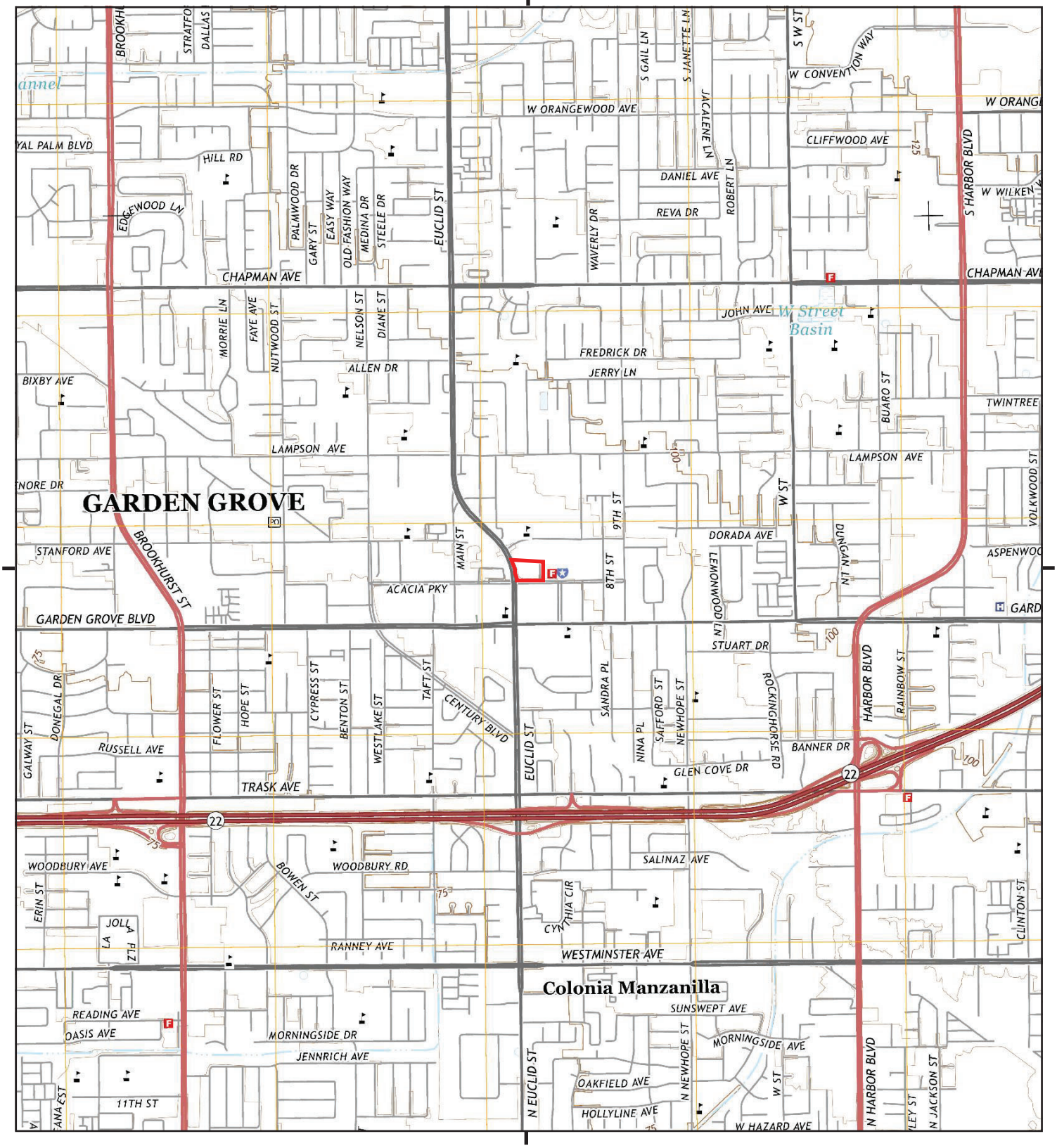

This report includes information from the following map sheet(s).

0 Miles 0.25 0.5 1 1.5

NW N NE
W E
SW S SE

TP, Anaheim, 2015, 7.5-minute

SITE NAME: 11191 Acacia Pkwy
ADDRESS: 11191 Acacia Pkwy
Garden Grove, CA 92840
CLIENT: SCS Engineers

N

Historical Topo Map

2012

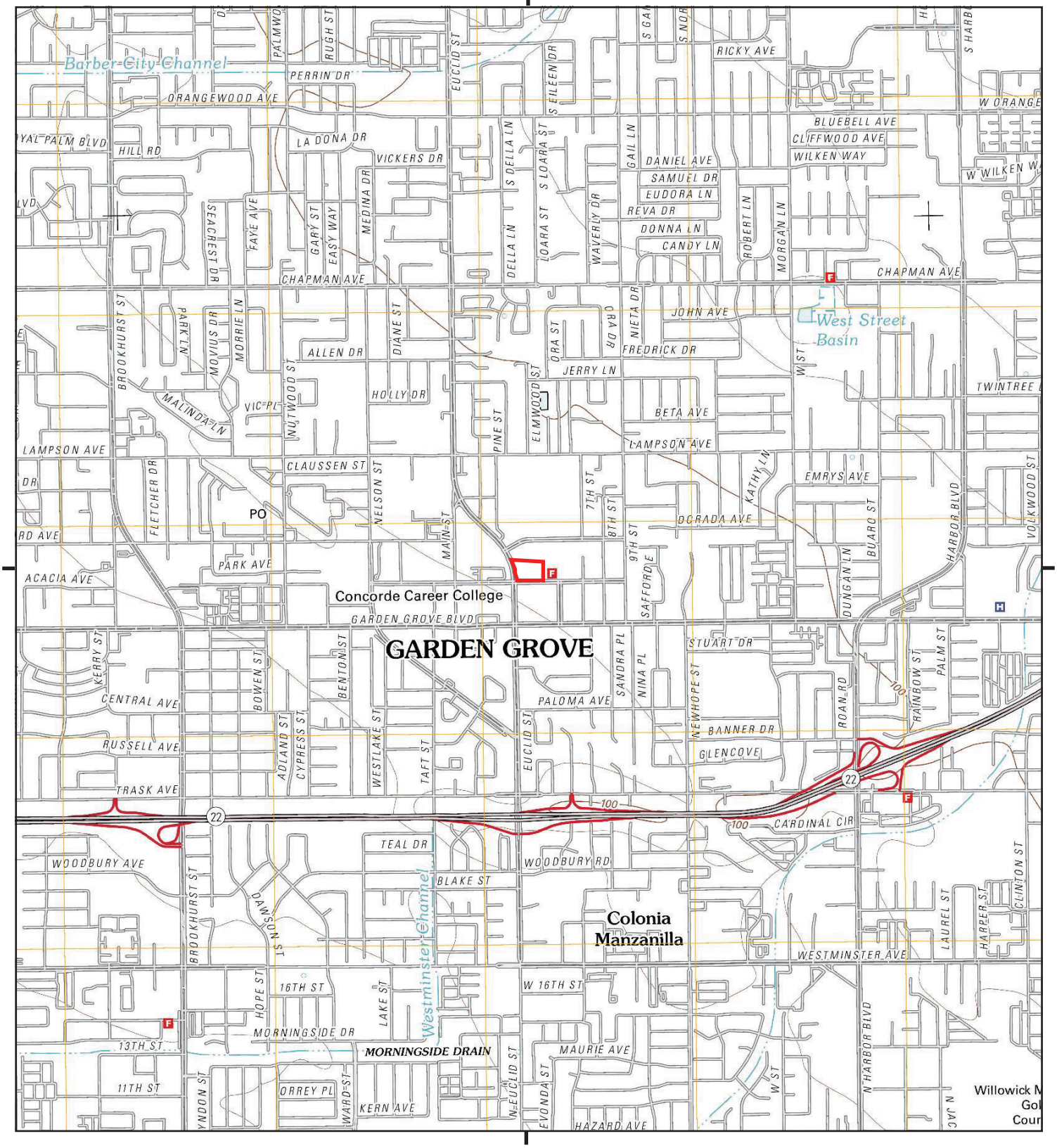

This report includes information from the following map sheet(s).

0 Miles 0.25 0.5 1 1.5

NW N NE
W E
SW S SE

TP, Anaheim, 2012, 7.5-minute

SITE NAME: 11191 Acacia Pkwy
ADDRESS: 11191 Acacia Pkwy
Garden Grove, CA 92840
CLIENT: SCS Engineers

N

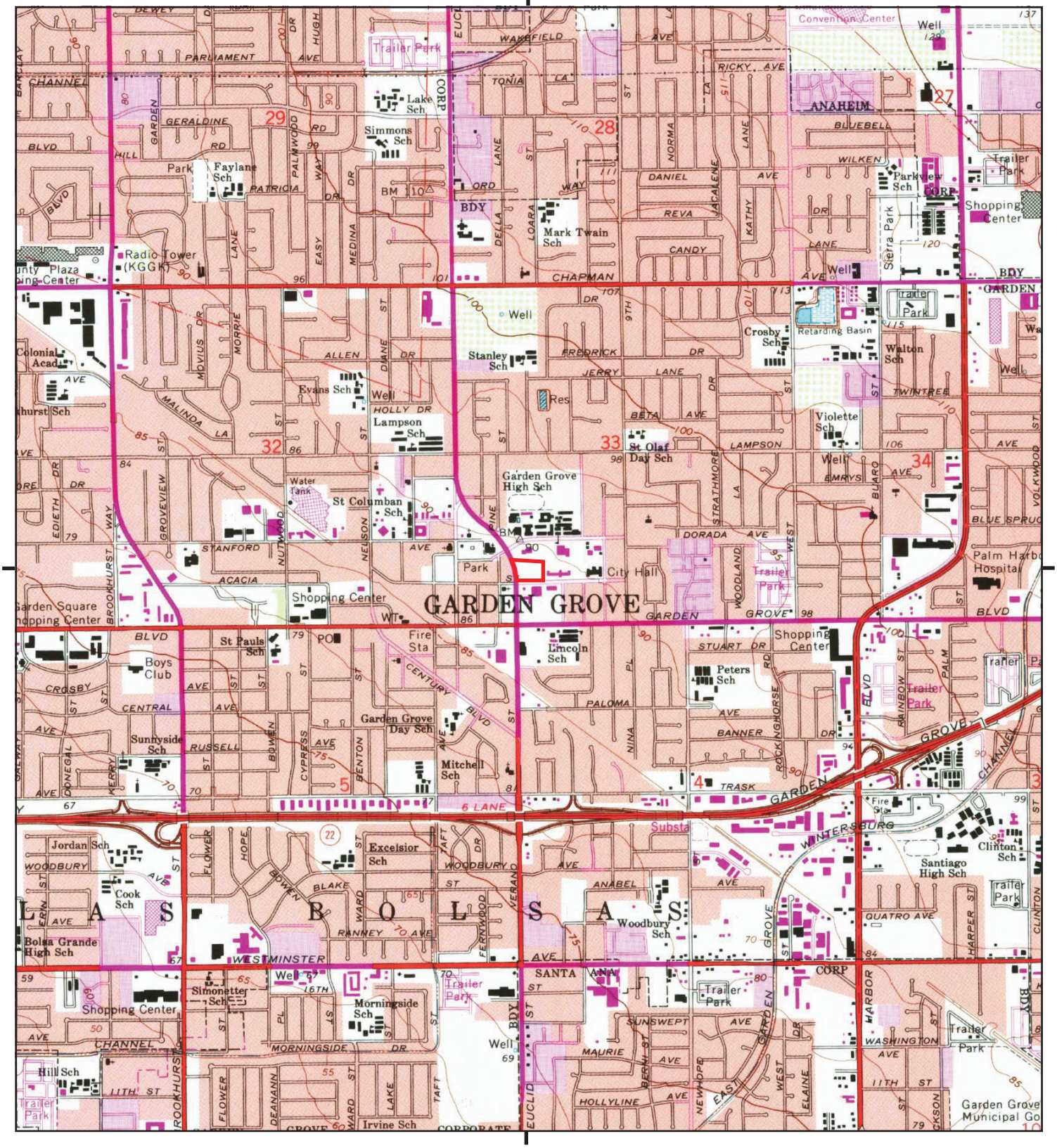

This report includes information from the following map sheet(s).

0 Miles 0.25 0.5 1 1.5

NW N NE
W E
SW S SE

TP, Anaheim, 1981, 7.5-minute

SITE NAME: 11191 Acacia Pkwy
ADDRESS: 11191 Acacia Pkwy
Garden Grove, CA 92840
CLIENT: SCS Engineers

N

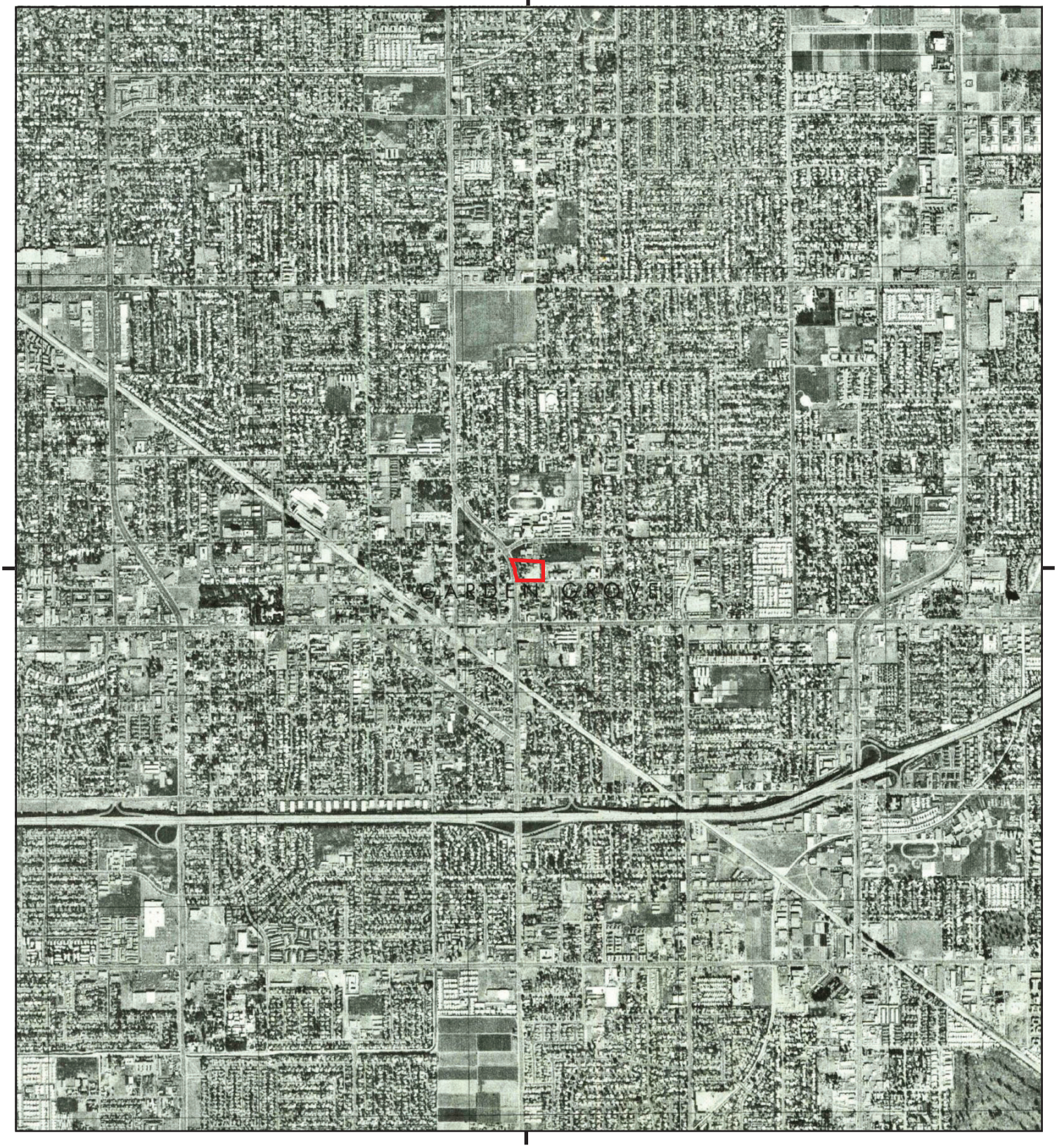

This report includes information from the following map sheet(s).

0 Miles 0.25 0.5 1 1.5

NW N NE
W E
SW S SE

TP, Anaheim, 1974, 7.5-minute

SITE NAME: 11191 Acacia Pkwy
ADDRESS: 11191 Acacia Pkwy
Garden Grove, CA 92840
CLIENT: SCS Engineers

N

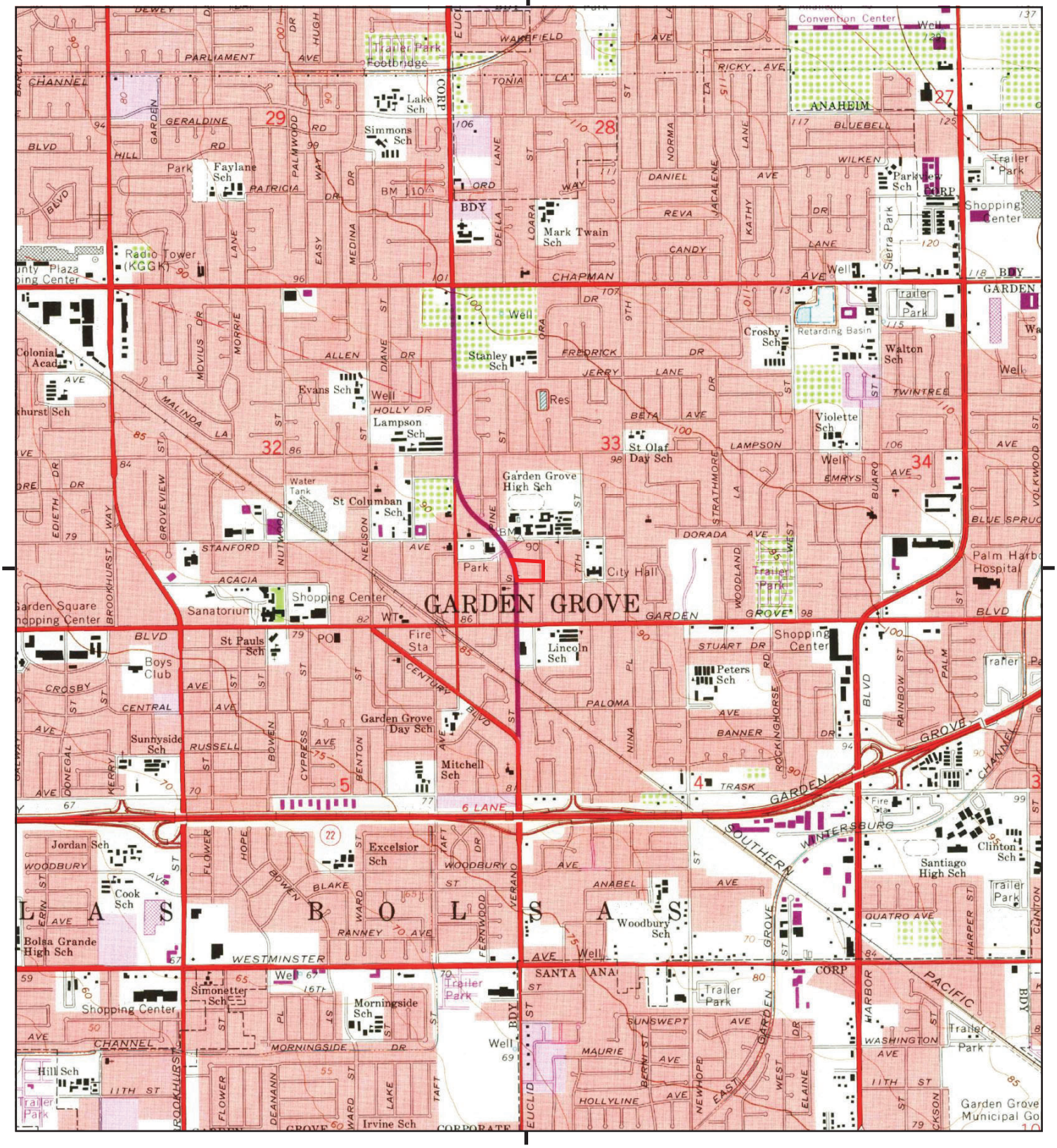
GARDEN GROVE
LOS ALAMITOS
ANAHEIM
Convention Center
Trailer Park Footbridge
Lake Sch
Simmons Sch
Faylane Sch
Radio Tower (KGGK)
Mark Twain Sch
Well
Retarding Basin
Crosby Sch
Walton Sch
Colonial Acad
Evans Sch
Stanley Sch
Lampson Sch
Res
Violette Sch
St Olaf Day Sch
Water Tank
St Columban Sch
Garden Grove High Sch
Park
City Hall
Palm Harbor Hospital
Garden Square Shopping Center
Sanatorium
Shopping Center
St Pauls Sch
Boys Club
Fire Sta
Lincoln Sch
Peters Sch
Garden Grove Day Sch
Sunnyside Sch
Mitchell Sch
6 LANE
Jordan Sch
Excelsior Sch
Cook Sch
Bolsa Grande High Sch
Woodbury Sch
Santiago High Sch
Clinton Sch
Simonetter Sch
Morningside Sch
Hill Sch
Irvine Sch
Trailer Park
Shopping Center
Sierra Park
Parkview Sch
Shopping Center
Violette Sch
Trailer Park
Fire Sta
Trailer Park
Trailer Park
Trailer Park

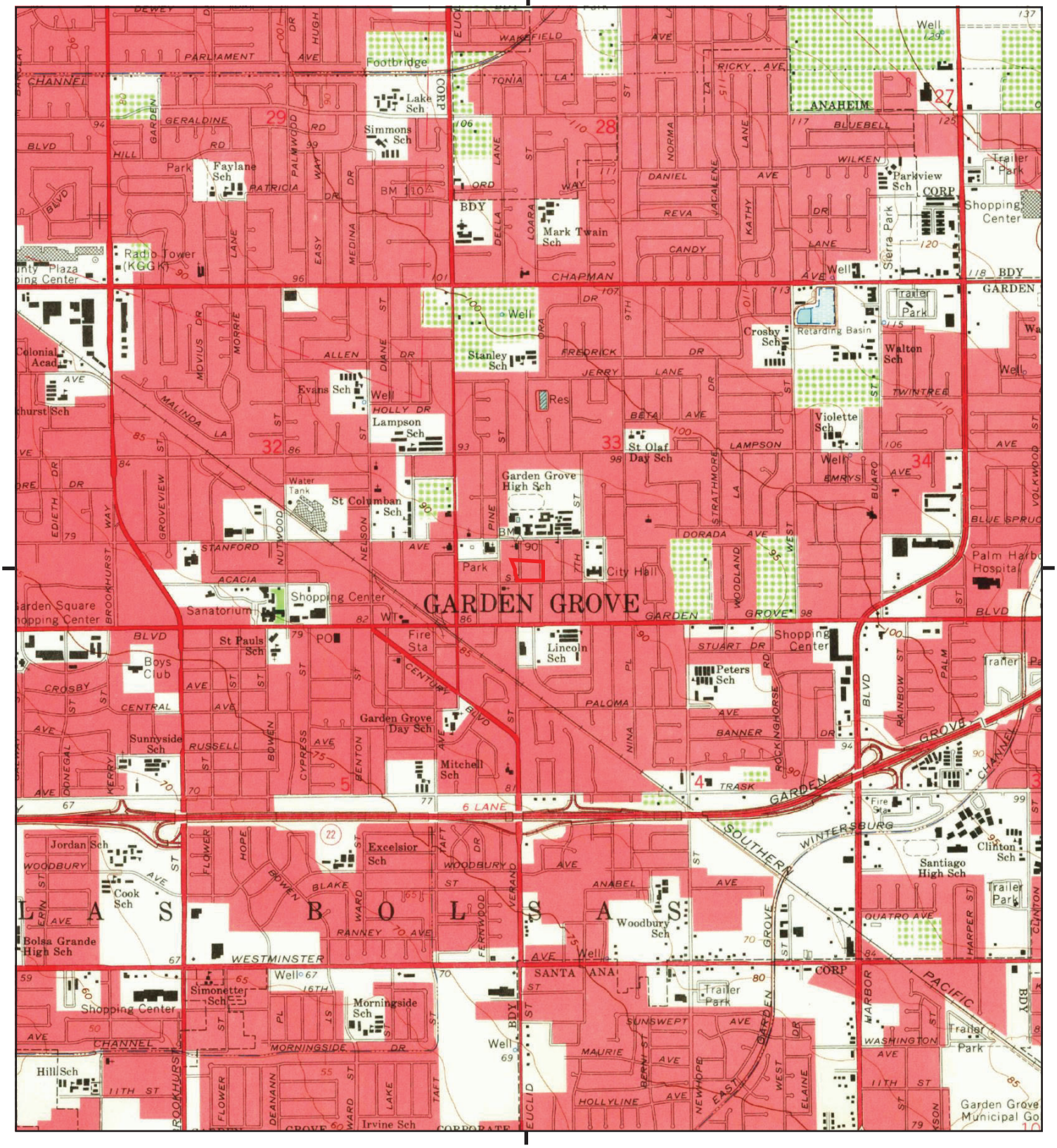

This report includes information from the following map sheet(s).

0 Miles 0.25 0.5 1 1.5

NW N NE
W E
SW S SE

TP, Anaheim, 1965, 7.5-minute

SITE NAME: 11191 Acacia Pkwy
ADDRESS: 11191 Acacia Pkwy
Garden Grove, CA 92840
CLIENT: SCS Engineers

N

Historical Topo Map

1950

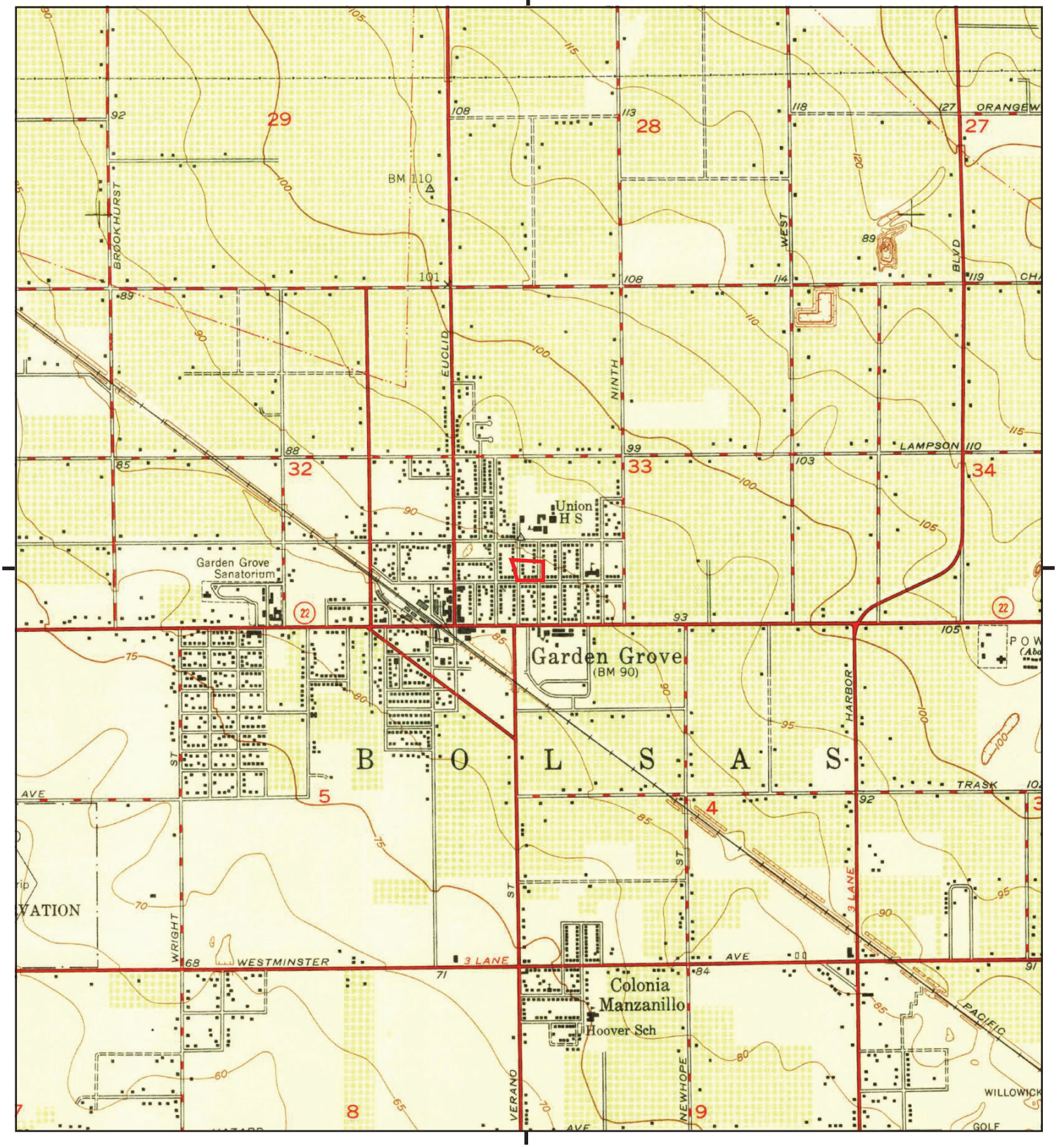

This report includes information from the following map sheet(s).

0 Miles 0.25 0.5 1 1.5

NW N NE
W E
SW S SE

TP, Anaheim, 1950, 7.5-minute

SITE NAME: 11191 Acacia Pkwy
ADDRESS: 11191 Acacia Pkwy
Garden Grove, CA 92840
CLIENT: SCS Engineers

N

Historical Topo Map

1949

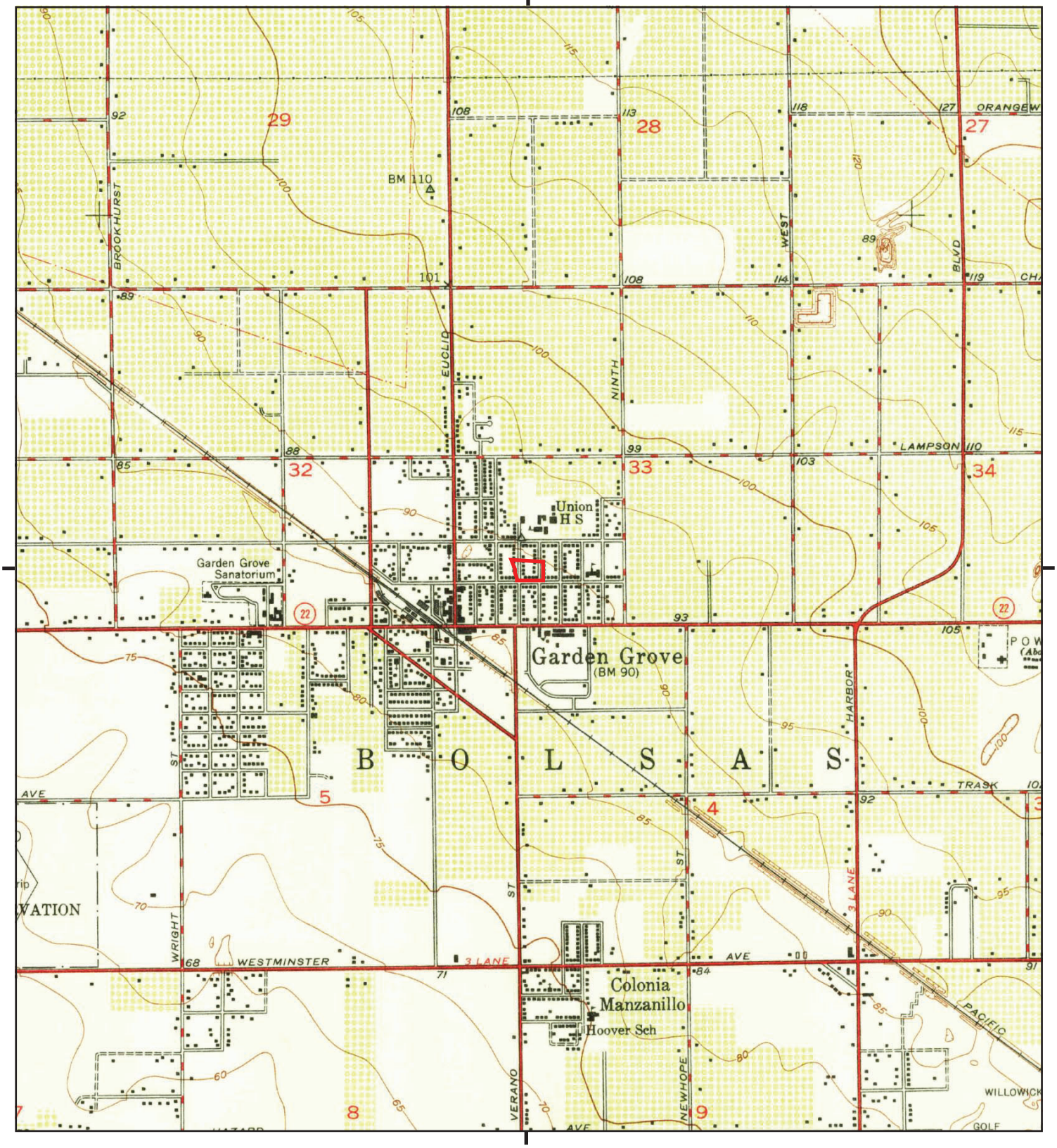

This report includes information from the following map sheet(s).

0 Miles 0.25 0.5 1 1.5

NW N NE
W E
SW S SE

TP, Anaheim, 1949, 7.5-minute

SITE NAME: 11191 Acacia Pkwy
ADDRESS: 11191 Acacia Pkwy
Garden Grove, CA 92840
CLIENT: SCS Engineers

N

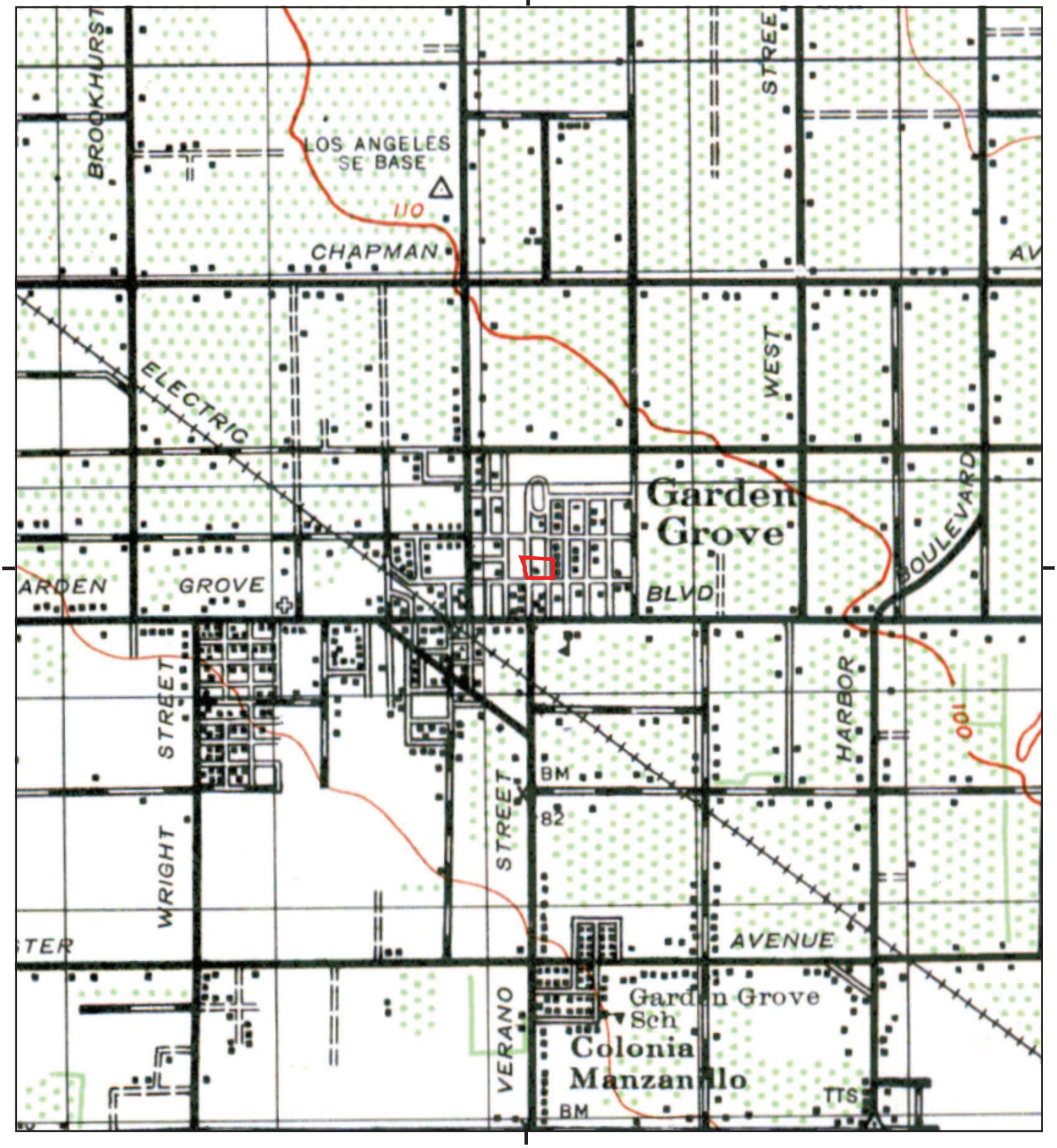

This report includes information from the following map sheet(s).

0 Miles 0.25 0.5 1 1.5

NW N NE
W E
SW S SE

TP, ANAHEIM, 1942, 15-minute

SITE NAME: 11191 Acacia Pkwy
ADDRESS: 11191 Acacia Pkwy
Garden Grove, CA 92840
CLIENT: SCS Engineers

N

Historical Topo Map

1935

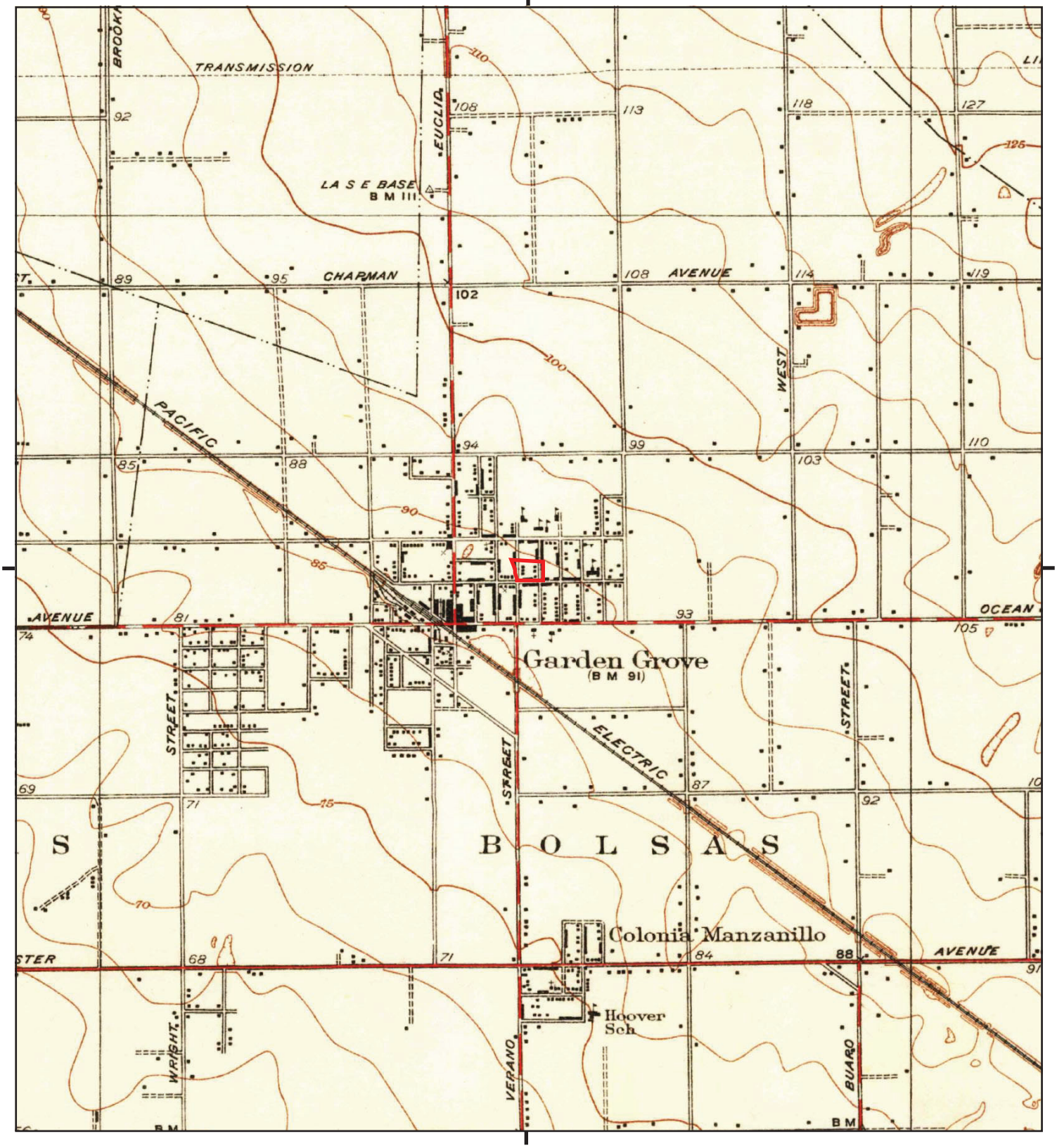

This report includes information from the following map sheet(s).

0 Miles 0.25 0.5 1 1.5

NW N NE
W E
SW S SE

TP, Garden Grove, 1935, 7.5-minute

SITE NAME: 11191 Acacia Pkwy
ADDRESS: 11191 Acacia Pkwy
Garden Grove, CA 92840
CLIENT: SCS Engineers

N

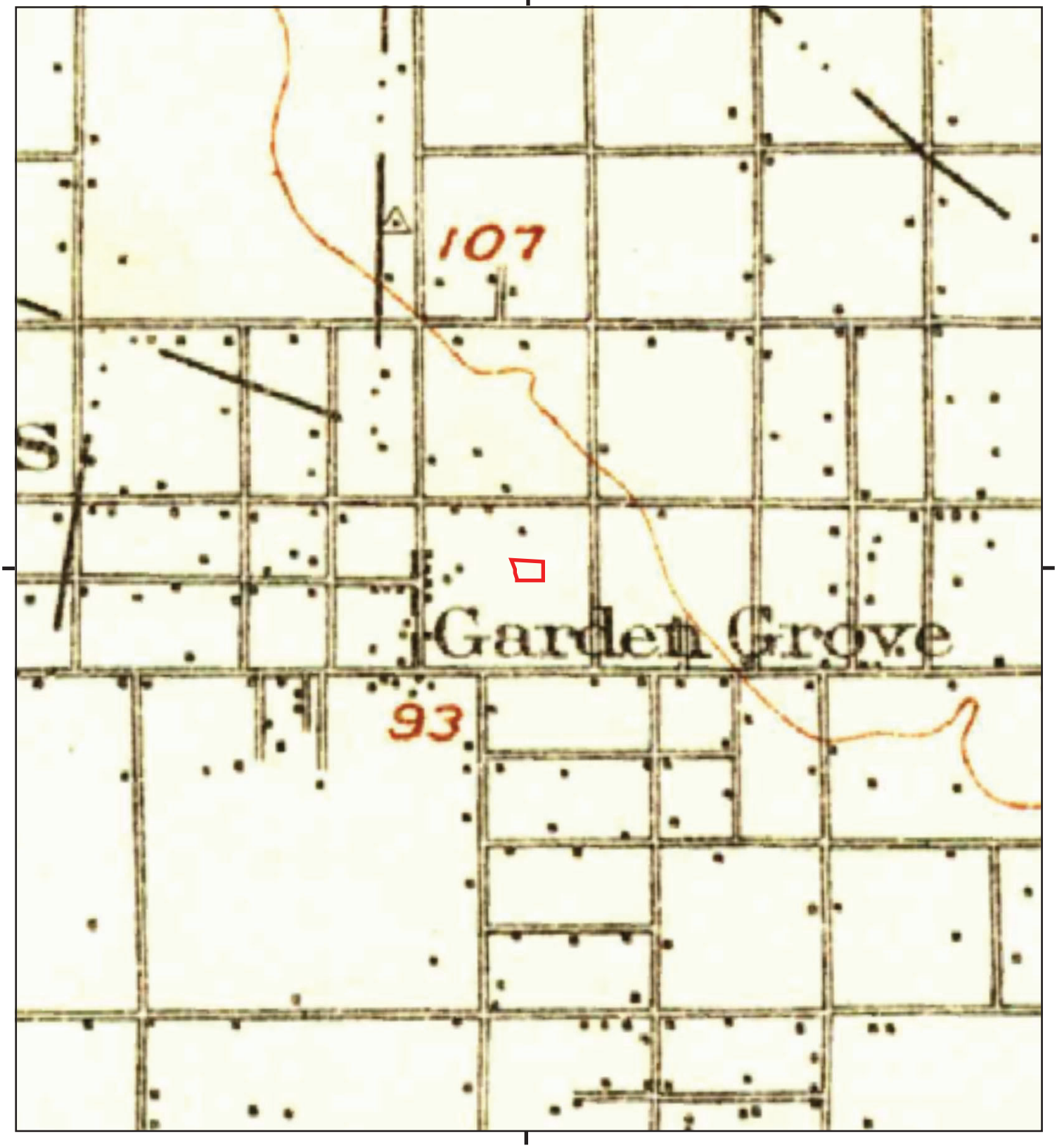

This report includes information from the following map sheet(s).

0 Miles 0.25 0.5 1 1.5

NW N NE
W E
SW S SE

TP, Corona, 1902, 30-minute

SITE NAME: 11191 Acacia Pkwy
ADDRESS: 11191 Acacia Pkwy
Garden Grove, CA 92840
CLIENT: SCS Engineers

N

This report includes information from the following map sheet(s).

0 Miles 0.25 0.5 1 1.5

NW N NE
W E
SW S SE

TP, Anaheim, 1901, 15-minute

SITE NAME: 11191 Acacia Pkwy
ADDRESS: 11191 Acacia Pkwy
Garden Grove, CA 92840
CLIENT: SCS Engineers

N

This report includes information from the following map sheet(s).

0 Miles 0.25 0.5 1 1.5

NW N NE
W E
SW S SE

TP, Anaheim, 1898, 15-minute

SITE NAME: 11191 Acacia Pkwy
ADDRESS: 11191 Acacia Pkwy
Garden Grove, CA 92840
CLIENT: SCS Engineers

N

This report includes information from the following map sheet(s).

0 Miles 0.25 0.5 1 1.5

NW N NE
W E
SW S SE

TP, Anaheim, 1896, 15-minute

SITE NAME: 11191 Acacia Pkwy
ADDRESS: 11191 Acacia Pkwy
Garden Grove, CA 92840
CLIENT: SCS Engineers

N

11191 Acacia Pkwy

11191 Acacia Pkwy

Garden Grove, CA 92840

Inquiry Number: 7253907.3

February 14, 2023

Certified Sanborn® Map Report

6 Armstrong Road, 4th floor
Shelton, CT 06484
Toll Free: 800.352.0050
www.edrnet.com

Certified Sanborn® Map Report

02/14/23

Site Name:

11191 Acacia Pkwy
11191 Acacia Pkwy
Garden Grove, CA 92840
EDR Inquiry # 7253907.3

Client Name:

SCS Engineers
3900 Kilroy Airport Way
Long Beach, CA 90806
Contact: Gloria Barrientos

The Sanborn Library has been searched by EDR and maps covering the target property location as provided by SCS Engineers were identified for the years listed below. The Sanborn Library is the largest, most complete collection of fire insurance maps. The collection includes maps from Sanborn, Bromley, Perris & Browne, Hopkins, Barlow, and others. Only Environmental Data Resources Inc. (EDR) is authorized to grant rights for commercial reproduction of maps by the Sanborn Library LLC, the copyright holder for the collection. Results can be authenticated by visiting www.edrnet.com/sanborn.

The Sanborn Library is continually enhanced with newly identified map archives. This report accesses all maps in the collection as of the day this report was generated.

Certified Sanborn Results:

Certification # BE06-43B9-B3FB

PO # NA

Project 01223052

Maps Provided:

1932
1929
1922
1915

Sanborn® Library search results

Certification #: BE06-43B9-B3FB

The Sanborn Library includes more than 1.2 million fire insurance maps from Sanborn, Bromley, Perris & Browne, Hopkins, Barlow and others which track historical property usage in approximately 12,000 American cities and towns. Collections searched:

- ✓ Library of Congress
- ✓ University Publications of America
- ✓ EDR Private Collection

The Sanborn Library LLC Since 1866™

Limited Permission To Make Copies

SCS Engineers (the client) is permitted to make up to FIVE photocopies of this Sanborn Map transmittal and each fire insurance map accompanying this report solely for the limited use of its customer. No one other than the client is authorized to make copies. Upon request made directly to an EDR Account Executive, the client may be permitted to make a limited number of additional photocopies. This permission is conditioned upon compliance by the client, its customer and their agents with EDR's copyright policy; a copy of which is available upon request.

Disclaimer - Copyright and Trademark Notice

This Report contains certain information obtained from a variety of public and other sources reasonably available to Environmental Data Resources, LLC. It cannot be concluded from this Report that coverage information for the target and surrounding properties does not exist from other sources. This Report is provided on an "AS IS", "AS AVAILABLE" basis. NO WARRANTY EXPRESS OR IMPLIED IS MADE WHATSOEVER IN CONNECTION WITH THIS REPORT. ENVIRONMENTAL DATA RESOURCES, LLC AND ITS SUBSIDIARIES, AFFILIATES AND THIRD PARTY SUPPLIERS DISCLAIM ALL WARRANTIES, OF ANY KIND OR NATURE, EXPRESS OR IMPLIED, ARISING OUT OF OR RELATED TO THIS REPORT OR ANY OF THE DATA AND INFORMATION PROVIDED IN THIS REPORT, INCLUDING WITHOUT LIMITATION, ANY WARRANTIES REGARDING ACCURACY, QUALITY, CORRECTNESS, COMPLETENESS, COMPREHENSIVENESS, SUITABILITY, MERCHANTABILITY, FITNESS FOR A PARTICULAR PURPOSE, TITLE, NON-INFRINGEMENT, MISAPPROPRIATION, OR OTHERWISE. ALL RISK IS ASSUMED BY THE USER. IN NO EVENT SHALL ENVIRONMENTAL DATA RESOURCES, LLC OR ITS SUBSIDIARIES, AFFILIATES OR THIRD PARTY SUPPLIERS BE LIABLE TO ANYONE FOR ANY DIRECT, INCIDENTAL, INDIRECT, SPECIAL, CONSEQUENTIAL OR OTHER DAMAGES OF ANY TYPE OR KIND (INCLUDING BUT NOT LIMITED TO LOSS OF PROFITS, LOSS OF USE, OR LOSS OF DATA), ARISING OUT OF OR IN ANY WAY CONNECTED WITH THIS REPORT OR ANY OF THE DATA AND INFORMATION PROVIDED IN THIS REPORT. Any analyses, estimates, ratings, environmental risk levels, or risk codes provided in this Report are provided for illustrative purposes only, and are not intended to provide, nor should they be interpreted as providing any facts regarding, or prediction or forecast of, any environmental risk for any property. Only an assessment performed by a qualified environmental professional can provide findings, opinions or conclusions regarding the environmental risk or conditions in, on or at any property.

Copyright 2023 by Environmental Data Resources, Inc. All rights reserved. Reproduction in any media or format, in whole or in part, of any report or map of Environmental Data Resources, Inc., or its affiliates, is prohibited without prior written permission.

EDR and its logos (including Sanborn and Sanborn Map) are trademarks of Environmental Data Resources, LLC or its affiliates. All other trademarks used herein are the property of their respective owners.

Sanborn Sheet Key

This Certified Sanborn Map Report is based upon the following Sanborn Fire Insurance map sheets.

1932 Source Sheets



Volume 1, Sheet 4
1932



Volume 1, Sheet 8
1932

1929 Source Sheets

Volume 1, Sheet 8
1929

Volume 1, Sheet 4
1929

1922 Source Sheets

Volume 1, Sheet 3
1922

1915 Source Sheets

Volume 1, Sheet 1
1915

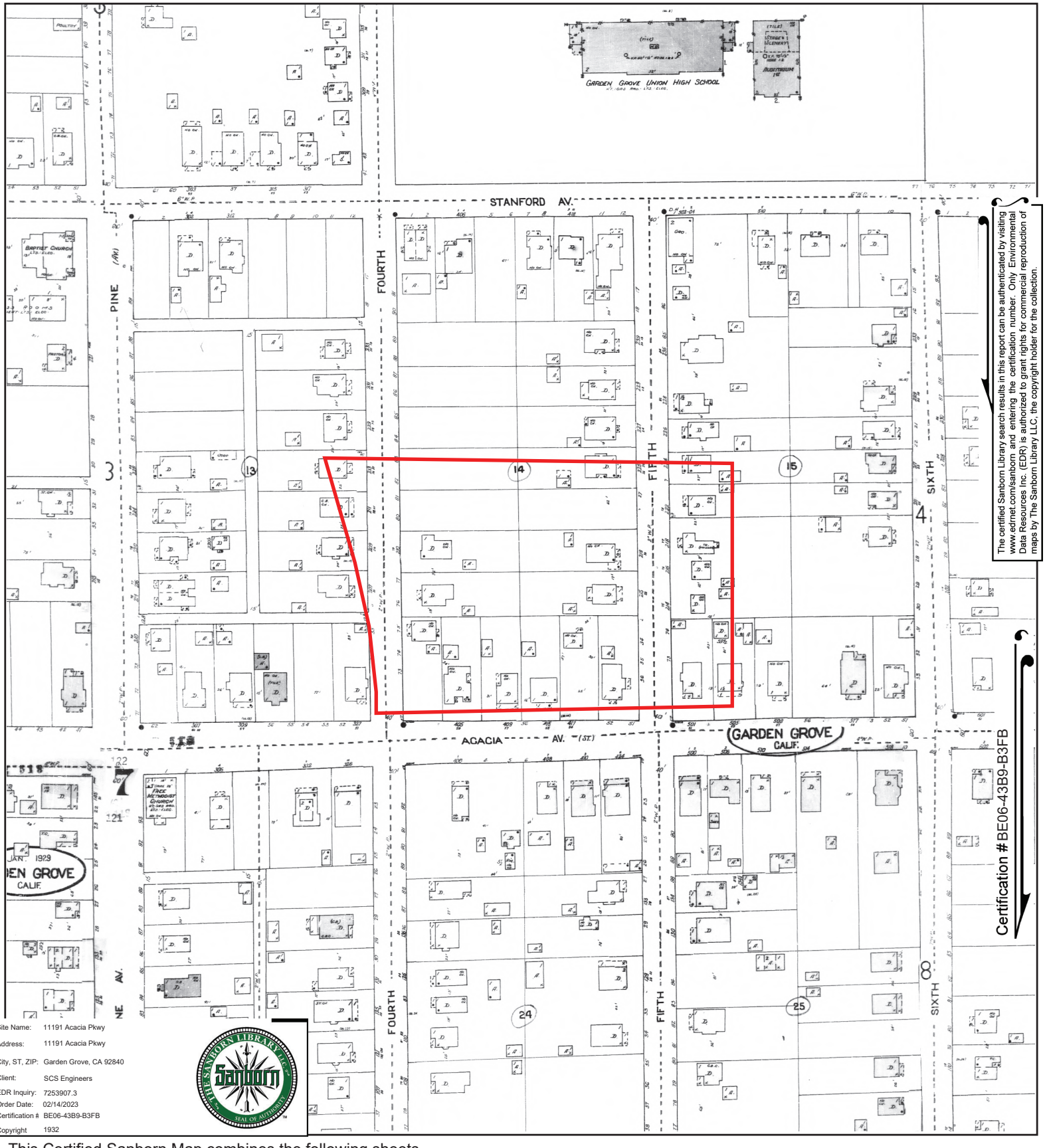

The certified Sanborn Library search results in this report can be authenticated by visiting www.edrnet.com/sanborn and entering the certification number. Only Environmental Data Resources Inc. (EDR) is authorized to grant rights for commercial reproduction of maps by The Sanborn Library LLC, the copyright holder for the collection.

Certification #BE06-43B9-B3FB

Site Name:	11191 Acacia Pkwy
Address:	11191 Acacia Pkwy
City, ST, ZIP:	Garden Grove, CA 92840
Client:	SCS Engineers
EDR Inquiry:	7253907.3
Order Date:	02/14/2023
Certification #	BE06-43B9-B3FB
Copyright	1932

This Certified Sanborn Map combines the following sheets.
Outlined areas indicate map sheets within the collection.

0 Feet 150 300 600

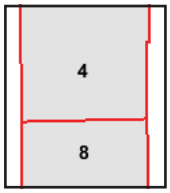

Volume 1, Sheet 8
Volume 1, Sheet 4

N

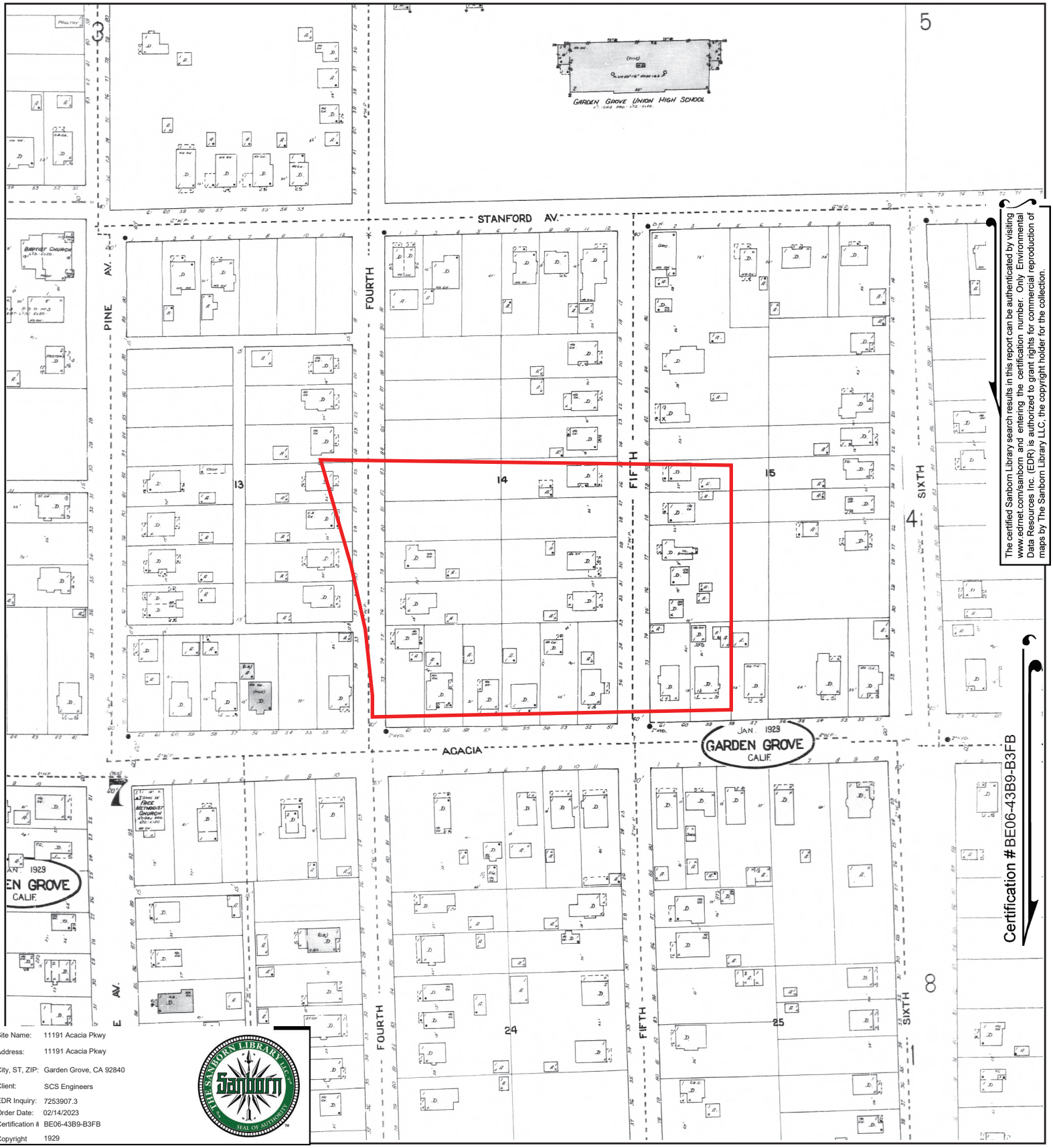

The certified Sanborn Library search results in this report can be authenticated by visiting www.edrnet.com/sanborn and entering the certification number. Only Environmental Data Resources Inc. (EDR) is authorized to grant rights for commercial reproduction of maps by The Sanborn Library LLC, the copyright holder for the collection.

Certification #BE06-43B9-B3FB

Site Name:	11191 Acacia Pkwy
Address:	11191 Acacia Pkwy
City, ST, ZIP:	Garden Grove, CA 92840
Client:	SCS Engineers
EDR Inquiry:	7253907.3
Order Date:	02/14/2023
Certification #	BE06-43B9-B3FB
Copyright	1929

This Certified Sanborn Map combines the following sheets.
Outlined areas indicate map sheets within the collection.

0 Feet 150 300 600

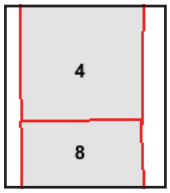

Volume 1, Sheet 4
Volume 1, Sheet 8

N

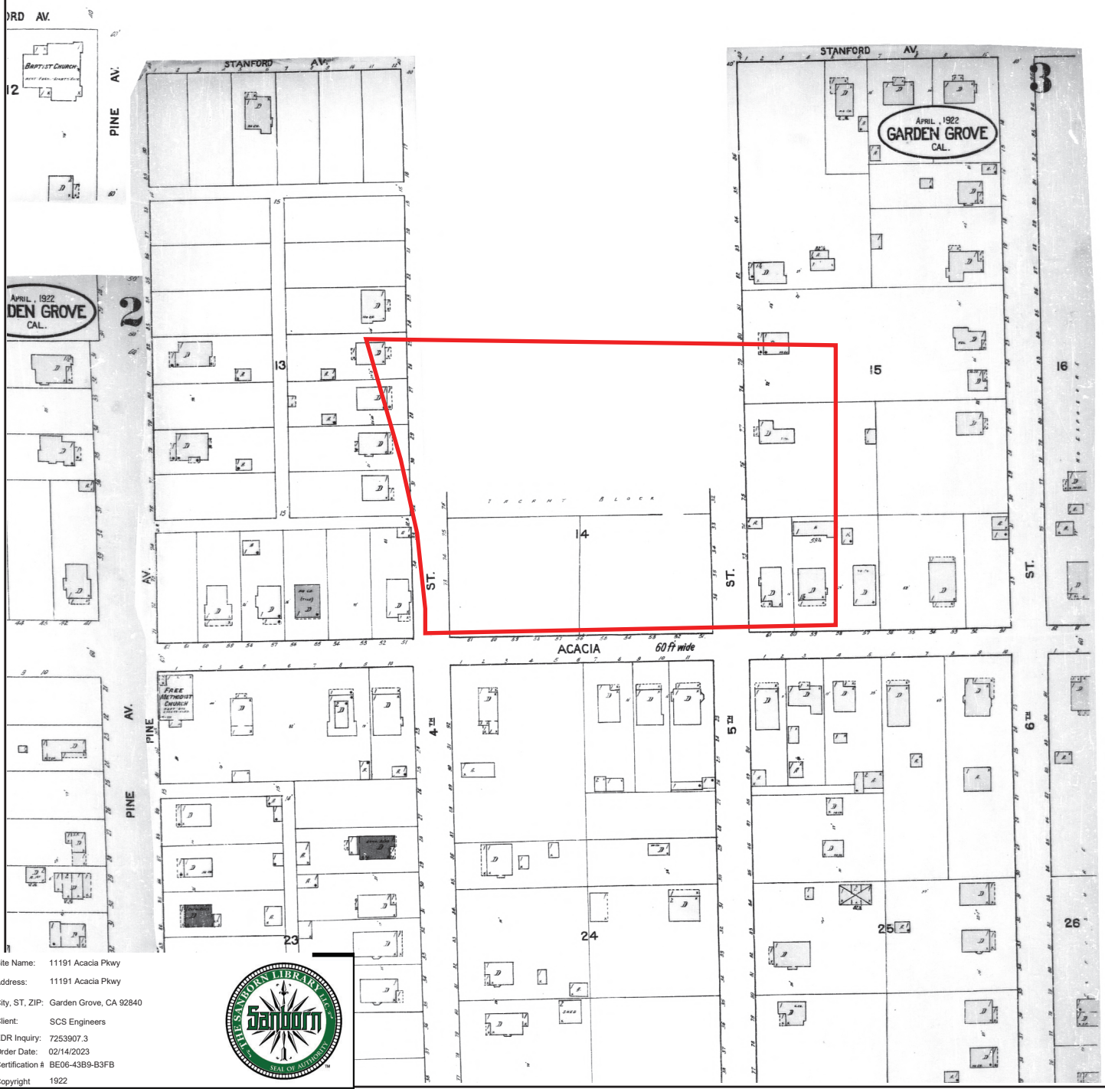

The certified Sanborn Library search results in this report can be authenticated by visiting www.edrnet.com/sanborn and entering the certification number. Only Environmental Data Resources Inc. (EDR) is authorized to grant rights for commercial reproduction of maps by The Sanborn Library LLC, the copyright holder for the collection.

Certification #BE06-43B9-B3FB

Site Name:	11191 Acacia Pkwy
Address:	11191 Acacia Pkwy
City, ST, ZIP:	Garden Grove, CA 92840
Client:	SCS Engineers
EDR Inquiry:	7253907.3
Order Date:	02/14/2023
Certification #	BE06-43B9-B3FB
Copyright	1922

This Certified Sanborn Map combines the following sheets.
Outlined areas indicate map sheets within the collection.

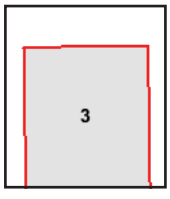

Volume 1, Sheet 3

0 Feet 150 300 600

N

The certified Sanborn Library search results in this report can be authenticated by visiting www.edrnet.com/sanborn and entering the certification number. Only Environmental Data Resources Inc. (EDR) is authorized to grant rights for commercial reproduction of maps by The Sanborn Library LLC, the copyright holder for the collection.

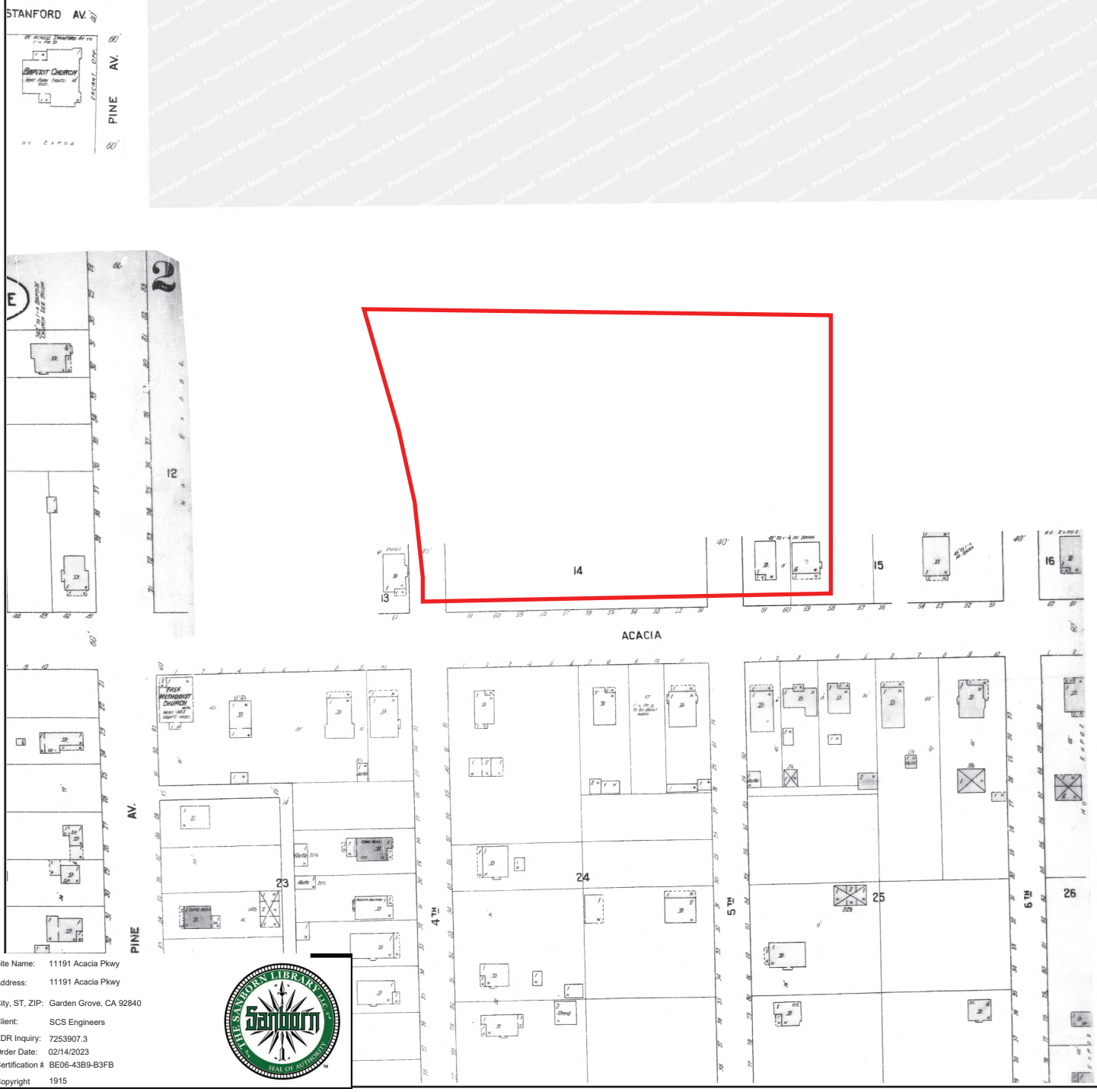

Certification #BE06-43B9-B3FB

Site Name:	11191 Acacia Pkwy
Address:	11191 Acacia Pkwy
City, ST, ZIP:	Garden Grove, CA 92840
Client:	SCS Engineers
EDR Inquiry:	7253907.3
Order Date:	02/14/2023
Certification #:	BE06-43B9-B3FB
Copyright	1915

This Certified Sanborn Map combines the following sheets.
Outlined areas indicate map sheets within the collection.

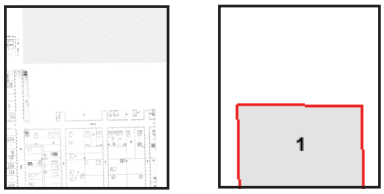

Volume 1, Sheet 1

0 Feet 150 300 600

N

11191 Acacia Pkwy
11191 Acacia Pkwy
Garden Grove, CA 92840

Inquiry Number: 7253907.5
February 14, 2023

The EDR-City Directory Abstract

Environmental Data Resources Inc

6 Armstrong Road
Shelton, CT 06484
800.352.0050
www.edrnet.com

TABLE OF CONTENTS

SECTION

Executive Summary

Findings

City Directory Images

Thank you for your business.
Please contact EDR at 1-800-352-0050
with any questions or comments.

Disclaimer - Copyright and Trademark Notice

This Report contains certain information obtained from a variety of public and other sources reasonably available to Environmental Data Resources, Inc. It cannot be concluded from this Report that coverage information for the target and surrounding properties does not exist from other sources. **NO WARRANTY EXPRESSED OR IMPLIED, IS MADE WHATSOEVER IN CONNECTION WITH THIS REPORT. ENVIRONMENTAL DATA RESOURCES, INC. SPECIFICALLY DISCLAIMS THE MAKING OF ANY SUCH WARRANTIES, INCLUDING WITHOUT LIMITATION, MERCHANTABILITY OR FITNESS FOR A PARTICULAR USE OR PURPOSE. ALL RISK IS ASSUMED BY THE USER. IN NO EVENT SHALL ENVIRONMENTAL DATA RESOURCES, INC. BE LIABLE TO ANYONE, WHETHER ARISING OUT OF ERRORS OR OMISSIONS, NEGLIGENCE, ACCIDENT OR ANY OTHER CAUSE, FOR ANY LOSS OR DAMAGE, INCLUDING, WITHOUT LIMITATION, SPECIAL, INCIDENTAL, CONSEQUENTIAL, OR EXEMPLARY DAMAGES. ANY LIABILITY ON THE PART OF ENVIRONMENTAL DATA RESOURCES, INC. IS STRICTLY LIMITED TO A REFUND OF THE AMOUNT PAID FOR THIS REPORT.** Purchaser accepts this Report "AS IS". Any analyses, estimates, ratings, environmental risk levels or risk codes provided in this Report are provided for illustrative purposes only, and are not intended to provide, nor should they be interpreted as providing any facts regarding, or prediction orforecast of, any environmental risk for any property. Only a Phase I Environmental Site Assessment performed by an environmental professional can provide information regarding the environmental risk for any property. Additionally, the information provided in this Report is not to be construed as legal advice.

Copyright 2020 by Environmental Data Resources, Inc. All rights reserved. Reproduction in any media or format, in whole or in part, of any report or map of Environmental Data Resources, Inc. or its affiliates is prohibited without prior written permission.

EDR and its logos (including Sanborn and Sanborn Map) are trademarks of Environmental Data Resources, Inc. or its affiliates. All other trademarks used herein are the property of their respective owners.

EXECUTIVE SUMMARY

DESCRIPTION

Environmental Data Resources, Inc.'s (EDR) City Directory Abstract is a screening tool designed to assist environmental professionals in evaluating potential liability on a target property resulting from past activities. EDR's City Directory Abstract includes a search and abstract of available city directory data. For each address, the directory lists the name of the corresponding occupant at five year intervals.

Business directories including city, cross reference and telephone directories were reviewed, if available, at approximately five year intervals for the years spanning 1920 through 2014. This report compiles information gathered in this review by geocoding the latitude and longitude of properties identified and gathering information about properties within 660 feet of the target property.

A summary of the information obtained is provided in the text of this report.

RECORD SOURCES

EDR's Digital Archive combines historical directory listings from sources such as Cole Information and Dun & Bradstreet. These standard sources of property information complement and enhance each other to provide a more comprehensive report.

EDR is licensed to reproduce certain City Directory works by the copyright holders of those works. The purchaser of this EDR City Directory Report may include it in report(s) delivered to a customer. Reproduction of City Directories without permission of the publisher or licensed vendor may be a violation of copyright.

Data by
infoUSA®
Copyright©2008
All Rights Reserved

RESEARCH SUMMARY

The following research sources were consulted in the preparation of this report. An "X" indicates where information was identified in the source and provided in this report.

Year	Source	TP	Adjoining	Text Abstract	Source Image
2014	Cole Information Services	-	X	X	-
2009	Cole Information Services	-	X	X	-
2004	Cole Information Services	-	X	X	-
2002	Haines Company	-	-	-	-
2001	Pacific Telephone	-	-	-	-
1999	Cole Information Services	-	X	X	-
1997	Pacific Telephone	-	-	-	-
1995	Pacific Bell	-	X	X	-
1994	Cole Information Services	-	X	X	-
1992	Pacific Bell	-	-	-	-

EXECUTIVE SUMMARY

Year	Source	TP	Adjoining	Text Abstract	Source Image
1991	Pacific Bell	-	X	X	-
1986	Pacific Bell	-	X	X	-
1980	Pacific Telephone	-	X	X	-
1975	Luskey Brothers & Co., Inc.	-	X	X	-
1971	Luskey Brothers Co., Inc.	-	-	-	-
1970	General Telephone Co., of California	-	X	X	-
1966	Pacific Telephone	-	X	X	-
1965	Luskey Brothers	-	-	-	-
1961	Luskey Brothers & Co.,	-	-	-	-
1960	Unknown	-	-	-	-
1956	Luskey Brothers & Co., Inc.	-	-	-	-
1955	The Pacific Telephone and Telegraph Co.	-	X	X	-
1952	Luskeys Directory Service Co.	-	-	-	-
1950	The Pacific Telephone and Telegraph Co.	-	X	X	-
1946	Southern California Telephone Co.	-	-	-	-
1945	McCutcheon & Bragonier	-	-	-	-
1941	Southern California Telephone Co.	-	-	-	-
1936	Western Directory Co.	-	-	-	-
1930	Western Directory Co.	-	-	-	-
1926	Pacific Telephone	-	-	-	-
1925	Western Directory Co.	-	-	-	-
1922	Kaasen Directory Co.	-	-	-	-
1921	Western Directory Co.	-	-	-	-
1920	Santa Ana Directory Co.	-	-	-	-

EXECUTIVE SUMMARY

SELECTED ADDRESSES

The following addresses were selected by the client, for EDR to research. An "X" indicates where information was identified.

Address	*Type*	*Findings*
11390 Stanford Ave	Client Entered	X
11202 Acacia Pkwy	Client Entered	
11222 Acacia Pkwy	Client Entered	X
11270 Acacia Pkwy	Client Entered	X
11302 Acacia Pkwy	Client Entered	X
11113 Linda Lane	Client Entered	X
11082 Stanford Ave	Client Entered	
11057 Linda Lane	Client Entered	X
11065 Linda Lane	Client Entered	X
11073 Linda Lane	Client Entered	X

FINDINGS

TARGET PROPERTY INFORMATION

ADDRESS

11191 Acacia Pkwy
Garden Grove, CA 92840

FINDINGS DETAIL

Target Property research detail.

FINDINGS

ADJOINING PROPERTY DETAIL

The following Adjoining Property addresses were researched for this report. Detailed findings are provided for each address.

ACACIA

11082 ACACIA

Year	Uses	Source
1966	Mc Donel Veralee E	Pacific Telephone

11091 ACACIA

Year	Uses	Source
1966	Isham Dennis R	Pacific Telephone

11101 ACACIA

Year	Uses	Source
1966	Rook Patk	Pacific Telephone

11111 ACACIA

Year	Uses	Source
1966	Day Doris Mrs	Pacific Telephone

11141 ACACIA

Year	Uses	Source
1966	Kohlenberger Maria	Pacific Telephone

11142 ACACIA

Year	Uses	Source
1970	Kingdom Hall of Jehovahs Witnesses Garden Grove	General Telephone Co., of California

11152 ACACIA

Year	Uses	Source
1966	Mc Collum Grace L	Pacific Telephone

11154 ACACIA

Year	Uses	Source
1966	Lake Eva L	Pacific Telephone

FINDINGS

11182 ACACIA

Year	Uses	Source
1966	Landon M H	Pacific Telephone

11191 ACACIA

Year	Uses	Source
1966	Putnam J W	Pacific Telephone

11192 ACACIA

Year	Uses	Source
1970	Delp C L	General Telephone Co., of California
1966	Jennings Bertha	Pacific Telephone

11201 ACACIA

Year	Uses	Source
1966	Lanyon Harold D	Pacific Telephone
	Reising Geo L	Pacific Telephone

11211 ACACIA

Year	Uses	Source
1970	Clark Stanley U	General Telephone Co., of California

11212 ACACIA

Year	Uses	Source
1966	Wilson S A	Pacific Telephone
	Wilson Chomsun	Pacific Telephone

11231 ACACIA

Year	Uses	Source
1970	Hicks Margaret M	General Telephone Co., of California
	Hicks Robert E	General Telephone Co., of California
1966	Cruickshank Richard G	Pacific Telephone

11232 ACACIA

Year	Uses	Source
1966	Saxe Harvey B	Pacific Telephone

FINDINGS

11241 ACACIA

Year	Uses	Source
1966	Stoner Virginia P	Pacific Telephone

11242 ACACIA

Year	Uses	Source
1966	Johnson Joyce	Pacific Telephone

11251 ACACIA

Year	Uses	Source
1966	Saxe Leslie G	Pacific Telephone

11252 ACACIA

Year	Uses	Source
1970	Cobb Leonard	General Telephone Co., of California
1966	Launders Reba C Mrs	Pacific Telephone

11253 ACACIA

Year	Uses	Source
1966	Richardson Floyd	Pacific Telephone

11255 ACACIA

Year	Uses	Source
1966	Kenyon Ethel G	Pacific Telephone

11261 ACACIA

Year	Uses	Source
1966	Buell R E	Pacific Telephone

11262 ACACIA

Year	Uses	Source
1966	Jensen Ejner G	Pacific Telephone
	Hendrickson Murl S	Pacific Telephone

11271 ACACIA

Year	Uses	Source
1966	Woodruff Dwight P	Pacific Telephone

FINDINGS

11272 ACACIA

Year	Uses	Source
1966	Dean Carl J	Pacific Telephone

11281 ACACIA

Year	Uses	Source
1970	WHITE C R pimbng	General Telephone Co., of California
1966	WHITE C R plmbng	Pacific Telephone

11282 ACACIA

Year	Uses	Source
1966	Hartman Ralph	Pacific Telephone

11291 ACACIA

Year	Uses	Source
1966	Holt C M	Pacific Telephone

11301 ACACIA

Year	Uses	Source
1995	FOR DEPTS NOT LISTED BELOW Emergency Calls See Inside Front Cover Or Page 1 A Business Calls See Name Of City CITY DEPTS	Pacific Bell
	FOR DEPTS NOT LISTED BELOW Emergency Calls See Inside Front Cover Or Page 1 A Business Calls See Name Of City CITY DEPTS	Pacific Bell
	FOR DEPTS NOT LISTED BELOW Emergency Calls See Inside Front Cover Or Page 1 A Business Calls See Name Of City CITY DEPTS	Pacific Bell
	Police Departments Emergency Calls See Inside Front Cover Or Page 1 A For Depts Not Listed Below	Pacific Bell
	Police Departments Emergency Calls See Inside Front Cover Or Page 1 A For Depts Not Listed Below	Pacific Bell
	Police Departments Emergency Calls See Inside Front Cover Or Page 1 A For Depts Not Listed Below	Pacific Bell
1966	Patterson Vivian Mrs	Pacific Telephone

FINDINGS

11302 ACACIA

Year	Uses	Source
1966	Perkins I D	Pacific Telephone

11311 ACACIA

Year	Uses	Source
1970	Burke Vee	General Telephone Co., of California

ACACIA PKWY

11222 ACACIA PKWY

Year	Uses	Source
2014	CITY OF GARDEN GROVE	Cole Information Services
	DISH NETWORK	Cole Information Services
2009	YES	Cole Information Services
	CITY OF GARDEN GROVE	Cole Information Services
	GG CTY BUSINESS OPERATIONS TAX	Cole Information Services
2004	MARY PREISSLER	Cole Information Services
	GARDEN GROVE SANITARY DIST	Cole Information Services
	GRDN GROVE YOUTH EMPLYMNT SRVC	Cole Information Services
1999	GARDEN GROVE CITY OF CITY MANAGER	Cole Information Services
	GARDEN GROVE CITY OF PERSONNEL SERVICES	Cole Information Services
	GARDEN GROVE CITY OF COMMUNITY DEVELOPMENT	Cole Information Services
	GARDEN GROVE CITY OF PERSONNEL SERVICES	Cole Information Services
	YES	Cole Information Services
	GARDEN GROVE CITY OF CITY MANAGER	Cole Information Services
	GARDEN GROVE CITY OF	Cole Information Services
	GARDEN GROVE CITY OF PUBLIC WORKS DEPARTMENT	Cole Information Services
	GARDEN GROVE YOUTH EMPLOYMENT SERVICE	Cole Information Services
	GARDEN GROVE CITY OF RECREATION	Cole Information Services

FINDINGS

Acacia Pkwy

11222 Acacia Pkwy

Year	*Uses*	*Source*
1995	Buena Park Easyrlder	Pacific Bell
	Dial A Ride	Pacific Bell
	Orange Easyrider	Pacific Bell
	South Coast Transit Corp	Pacific Bell
	Westminster Easyrlder	Pacific Bell
1991	Buena Park Easyrider	Pacific Bell
	Dial A Ride	Pacific Bell
	Orange Easynder	Pacific Bell
	South Coast Transit Corp	Pacific Bell
	Westminster Easyrider	Pacific Bell
1986	Buena Park Easyrlder	Pacific Bell
	Business Office	Pacific Bell
	Orange Easyrider	Pacific Bell
	South Coast Transit Corp	Pacific Bell
1980	Business Office	Pacific Telephone
	Dial A Lift	Pacific Telephone
	Dial A Ride y	Pacific Telephone
	Orange County Transit District Bus Info	Pacific Telephone
	South Coast Transit Corp	Pacific Telephone
	Westminster Easyrider	Pacific Telephone
	Buena Park Easyrlder	Pacific Telephone
	Business Office	Pacific Telephone
	TTY For Impaired Hearing	Pacific Telephone
	Orange Easyrider	Pacific Telephone
1975	Guptill William Wendy	Luskey Brothers & Co., Inc.
1955	Ford L E Gene	The Pacific Telephone and Telegraph Co.
1950	Conaw ay Jack L r	The Pacific Telephone and Telegraph Co.

FINDINGS

ACACIA PKWY

11270 ACACIA PKWY

Year	Uses	Source
2014	GARDEN GROVE MASONIC LODGE	Cole Information Services
	GARDEN GROVE MASONIC HALL	Cole Information Services
	ACACIA GROVE LODGE	Cole Information Services
	MASONIC TEMPLE	Cole Information Services
2009	GRAND LODGE FREE ACCEPTED MSN	Cole Information Services
	ACACIA GROVE MASONIC LODGE	Cole Information Services
2004	ACACIA GROVE MASONIC LODGE	Cole Information Services
	GARDEN GROVE MASONIC HALL	Cole Information Services
	GROVE GARDEN	Cole Information Services
1999	MASONIC TEMPLES GARDEN GROVE	Cole Information Services
	GARDEN GROVE MASONIC TEMPLE	Cole Information Services

Acacia Pkwy

11270 Acacia Pkwy

Year	Uses	Source
1995	Garden Grove Masonic Temple	Pacific Bell
	Garden Grove	Pacific Bell
	Masoner Jim C	Pacific Bell
1991	Garden Grove	Pacific Bell
1986	Garden Grove	Pacific Bell
1980	Garden Grove	Pacific Telephone

ACACIA PKWY

11301 ACACIA PKWY

Year	Uses	Source
2009	GARDEN GROVE CITY TRAFFIC SIGNAL FAI	Cole Information Services
	GARDEN GROVE CITYWATER SERVICE	Cole Information Services
	GARDEN GROVE POLICE DEPT	Cole Information Services
	FAMILY YOUTH OUTREACH PROGRAM	Cole Information Services
	GARDEN GROVE CITY TRAFFIC SIGNAL FAI	Cole Information Services

FINDINGS

Year	Uses	Source
2009	GARDEN GROVE CITYWATER SERVICE	Cole Information Services
	GARDEN GROVE POLICE DEPT	Cole Information Services
	FAMILY YOUTH OUTREACH PROGRAM	Cole Information Services
2004	CITY OF GARDEN GROVE PLC DEPT	Cole Information Services
	CITY OF GARDEN GROVE PLC DEPT	Cole Information Services
1999	GARDEN GROVE CITY OF RUBBISH AND TRASH COLLECTION	Cole Information Services
	GARDEN GROVE CITY OF FIRE DEPARTMENT	Cole Information Services
	GARDEN GROVE CITY OF STREET SERVICES	Cole Information Services
	GARDEN GROVE CITY OF TREE MAINTENANCE PARKWAYS	Cole Information Services
	GARDEN GROVE CITY OF WATER SERVICES	Cole Information Services
	GARDEN GROVE FIRE DEPARTMENT	Cole Information Services
	FIRE DEPARTMENTS CITY DEPARTMENTS	Cole Information Services
	GARDEN GROVE CITY OF FIRE DEPARTMENT	Cole Information Services
	GARDEN GROVE CITY OF POLICE DEPARTMENT	Cole Information Services
	GARDEN GROVE CITY OF TRAFFIC SIGNAL FAILURE	Cole Information Services
	GDNS GRV CITY OF STORM DRN SYSTEMS MAINTENANCE & RPR	Cole Information Services
	POLICE DEPARTMENTS GARDEN GROVE	Cole Information Services
	GARDEN GROVE CITY OF RUBBISH AND TRASH COLLECTION	Cole Information Services
	GARDEN GROVE CITY OF FIRE DEPARTMENT	Cole Information Services
	GARDEN GROVE CITY OF STREET SERVICES	Cole Information Services
	GARDEN GROVE CITY OF TREE MAINTENANCE PARKWAYS	Cole Information Services
	GARDEN GROVE CITY OF WATER SERVICES	Cole Information Services
	GARDEN GROVE FIRE DEPARTMENT	Cole Information Services
	POLICE DEPARTMENTS GARDEN GROVE	Cole Information Services

FINDINGS

Year	Uses	Source
1999	GARDEN GROVE CITY OF FIRE DEPARTMENT	Cole Information Services
	GARDEN GROVE CITY OF POLICE DEPARTMENT	Cole Information Services
	GARDEN GROVE CITY OF TRAFFIC SIGNAL FAILURE	Cole Information Services
	GDNS GRV CITY OF STORM DRN SYSTEMS MAINTENANCE & RPR	Cole Information Services
	FIRE DEPARTMENTS CITY DEPARTMENTS	Cole Information Services

11302 ACACIA PKWY

Year	Uses	Source
2014	AMANDA ELCHERT	Cole Information Services
2009	ANDERSON TRAN	Cole Information Services
1999	ANDERSON TRAN	Cole Information Services

Acacia Pkwy

11302 Acacia Pkwy

Year	Uses	Source
1980	Perk Ins I D	Pacific Telephone
1975	Perkins I D	Luskey Brothers & Co., Inc.
	Perkins I D	Luskey Brothers & Co., Inc.
1966	Perkins I D	Pacific Telephone

ACACIA PKY

11062 ACACIA PKY

Year	Uses	Source
1975	Barrett Jerry	Luskey Brothers & Co., Inc.
	Barrett Jerry	Luskey Brothers & Co., Inc.

11081 ACACIA PKY

Year	Uses	Source
1975	Williams Catherine Mrs	Luskey Brothers & Co., Inc.
	Williams Catherine Mrs	Luskey Brothers & Co., Inc.

FINDINGS

11082 ACACIA PKY

Year	Uses	Source
1975	Arnold Greg A	Luskey Brothers & Co., Inc.

11092 ACACIA PKY

Year	Uses	Source
1975	Baron J W	Luskey Brothers & Co., Inc.

11141 ACACIA PKY

Year	Uses	Source
1975	Svensson Kjell Ake	Luskey Brothers & Co., Inc.
	Svensson Kjeli Ake	Luskey Brothers & Co., Inc.

11142 ACACIA PKY

Year	Uses	Source
1986	Garden Grove	Pacific Bell
	Kingdom Hall Of Jehovahs WitnessesGarden Grove	Pacific Bell
1980	Jehovahs Witnesses Kingdom Hall Garden Grove	Pacific Telephone
	Kingdom Hall Of Jehovahs Witnesses Garden Grove	Pacific Telephone
1975	Kingdom Hall of Jehovahs Witnesses Garden Grove	Luskey Brothers & Co., Inc.
	Kingdom Hall Of Jehovahs Witnesses @Garden Grove@	Luskey Brothers & Co., Inc.
	Jehovahs Witnesses Kingdom Hall @Garden Grove@	Luskey Brothers & Co., Inc.

11154 ACACIA PKY

Year	Uses	Source
1975	Loper Mary	Luskey Brothers & Co., Inc.

11182 ACACIA PKY

Year	Uses	Source
1975	Landon M H	Luskey Brothers & Co., Inc.

11222 ACACIA PKY

Year	Uses	Source
1995	Buena Park Easyrlder	Pacific Bell

FINDINGS

Year	Uses	Source
1995	Dial A Ride	Pacific Bell
	Orange Easyrider	Pacific Bell
	South Coast Transit Corp	Pacific Bell
	Westminster Easyrlder	Pacific Bell
1994	ORANGE COUNTY TRANSPORTATION	Cole Information Services
	ORANGE CO TRANSPRTN	Cole Information Services
1991	Buena Park Easyrider	Pacific Bell
	Dial A Ride	Pacific Bell
	Orange Easynder	Pacific Bell
	South Coast Transit Corp	Pacific Bell
	Westminster Easyrider	Pacific Bell
1986	Business Office	Pacific Bell
	Orange Easyrider	Pacific Bell
	South Coast Transit Corp	Pacific Bell
	Buena Park Easyrlder	Pacific Bell
1980	Dial A Ride y	Pacific Telephone
	Orange County Transit District Bus Info	Pacific Telephone
	Dial A Lift	Pacific Telephone
	Buena Park Easyrlder	Pacific Telephone
	Business Office	Pacific Telephone
	TTY For Impaired Hearing	Pacific Telephone
	Orange Easyrider	Pacific Telephone
	Business Office	Pacific Telephone
	South Coast Transit Corp	Pacific Telephone
	Westminster Easyrider	Pacific Telephone
1975	Guptill William Wendy	Luskey Brothers & Co., Inc.

11270 ACACIA PKY

Year	Uses	Source
1995	Garden Grove Masonic Temple	Pacific Bell
	Garden Grove	Pacific Bell
	Masoner Jim C	Pacific Bell
1994	MASONIC LODGE	Cole Information Services

FINDINGS

Year	Uses	Source
1991	Garden Grove	Pacific Bell
1986	Garden Grove	Pacific Bell
1980	Garden Grove	Pacific Telephone

11301 ACACIA PKY

Year	Uses	Source
1995	FOR DEPTS NOT LISTED BELOW Emergency Calls See Inside Front Cover Or Page 1 A Business Calls See Name Of City CITY DEPTS	Pacific Bell
	Garden Grove	Pacific Bell
	Police Departments Emergency Calls See Inside Front Cover Or Page 1 A For Depts Not Listed Below	Pacific Bell
	Garden Grove	Pacific Bell
1994	GARDEN GROVE POLICE DEPT	Cole Information Services
	GARDEN GROVE FIRE DEPT	Cole Information Services
1991	Garden Grove	Pacific Bell
	Garden Grove	Pacific Bell
1986	Garden Grove	Pacific Bell
	Garden Grove	Pacific Bell
1980	Garden Grove	Pacific Telephone
	Service	Pacific Telephone
	Business Calls Only	Pacific Telephone
	For Fire Alarms Only	Pacific Telephone
	JUVE N ILE BURE AU	Pacific Telephone
	Garden Grove Field Ofc	Pacific Telephone
	AN IMAL S E RVICE S	Pacific Telephone
	Night Weekend Holiday Emergency	Pacific Telephone
	DE ATE T	Pacific Telephone
	Emergency Only Fire Rescue Paramedic Service	Pacific Telephone
	Teletypew riter For The Deaf	Pacific Telephone
	GROVE COIN E XCHAN GE	Pacific Telephone
	I st G IN CY	Pacific Telephone
1975	For Business Calls Only @Garden Grove@	Luskey Brothers & Co., Inc.

Year	Uses	Source
1975	For Business Calls Only	Luskey Brothers & Co., Inc.
	ANIMAL CONTROL	Luskey Brothers & Co., Inc.
	COMMUNICATIONS SUPERVISOR	Luskey Brothers & Co., Inc.
	FIRE DEPARTMENT	Luskey Brothers & Co., Inc.
	JUVENILE BUREAU	Luskey Brothers & Co., Inc.
	POLICE DEPARTMENT	Luskey Brothers & Co., Inc.
	WEED ABATEMENT	Luskey Brothers & Co., Inc.
	Animal Control	Luskey Brothers & Co., Inc.
	Communications Supervisor	Luskey Brothers & Co., Inc.
	Fire Department	Luskey Brothers & Co., Inc.
	Juvenile Bureau	Luskey Brothers & Co., Inc.
	Personnel Office	Luskey Brothers & Co., Inc.
	Police Department	Luskey Brothers & Co., Inc.
	Weed Abatement	Luskey Brothers & Co., Inc.

11302 ACACIA PKY

Year	Uses	Source
1980	Perk Ins I D	Pacific Telephone
1975	Perkins I D	Luskey Brothers & Co., Inc.
	Perkins I D	Luskey Brothers & Co., Inc.

11303 ACACIA PKY

Year	Uses	Source
1980	W E E D ABATE ME N T	Pacific Telephone

ACACIA ST

11062 ACACIA ST

Year	Uses	Source
1955	Jackson C L	The Pacific Telephone and Telegraph Co.

11081 ACACIA ST

Year	Uses	Source
1955	Riley Maude	The Pacific Telephone and Telegraph Co.
1950	Riley Alphon r	The Pacific Telephone and Telegraph Co.

FINDINGS

11092 ACACIA ST

Year	Uses	Source
1955	Hunt Burleigh	The Pacific Telephone and Telegraph Co.
1950	Lanyon Geo L r	The Pacific Telephone and Telegraph Co.

11101 ACACIA ST

Year	Uses	Source
1955	Kincaid Anna H Mrs	The Pacific Telephone and Telegraph Co.

11154 ACACIA ST

Year	Uses	Source
1955	Lake Eva L	The Pacific Telephone and Telegraph Co.

11161 ACACIA ST

Year	Uses	Source
1950	Ullery O R r	The Pacific Telephone and Telegraph Co.

11182 ACACIA ST

Year	Uses	Source
1955	Landon M H	The Pacific Telephone and Telegraph Co.
1950	Landon M H r	The Pacific Telephone and Telegraph Co.

11191 ACACIA ST

Year	Uses	Source
1955	Pazder John	The Pacific Telephone and Telegraph Co.

11192 ACACIA ST

Year	Uses	Source
1955	Peters O A	The Pacific Telephone and Telegraph Co.
1950	Peters O A r	The Pacific Telephone and Telegraph Co.

11201 ACACIA ST

Year	Uses	Source
1955	Johnson Myron M	The Pacific Telephone and Telegraph Co.

11222 ACACIA ST

Year	Uses	Source
1955	Ford L E Gene	The Pacific Telephone and Telegraph Co.

FINDINGS

11255 ACACIA ST

Year	Uses	Source
1955	Brown Veva M	The Pacific Telephone and Telegraph Co.

11262 ACACIA ST

Year	Uses	Source
1955	Shreeves Robt G	The Pacific Telephone and Telegraph Co.
1950	Shreeves Robt G r	The Pacific Telephone and Telegraph Co.

11271 ACACIA ST

Year	Uses	Source
1955	Woodruff Dwight P	The Pacific Telephone and Telegraph Co.
1950	Woodruff Dwight P r	The Pacific Telephone and Telegraph Co.

11311 ACACIA ST

Year	Uses	Source
1955	Hunt Elmer H	The Pacific Telephone and Telegraph Co.

ACASIA PARK WAY

11301 ACASIA PARK WAY

Year	Uses	Source
2014	ART TINTLE	Cole Information Services

CIVIC CENTER DR

12888 CIVIC CENTER DR

Year	Uses	Source
2004	JON WATERSON	Cole Information Services
1975	Jantzen Martha	Luskey Brothers & Co., Inc.

12890 CIVIC CENTER DR

Year	Uses	Source
2014	MARY BLOODSWORTH	Cole Information Services
	MARY BLOODSWORTH	Cole Information Services
2009	MARY BLOODSWORTH	Cole Information Services
	MARY BLOODSWORTH	Cole Information Services
2004	MARY BLOODSWORTH	Cole Information Services

FINDINGS

Year	Uses	Source
2004	MARY BLOODSWORTH	Cole Information Services
1999	MARY BLOODSWORTH	Cole Information Services
	OCCUPANT UNKNOWN	Cole Information Services
	MARY BLOODSWORTH	Cole Information Services
	OCCUPANT UNKNOWN	Cole Information Services
1995	Stahl Michael	Pacific Bell
1986	Blais Armand & Natalia	Pacific Bell

12892 CIVIC CENTER DR

Year	Uses	Source
2014	OCCUPANT UNKNOWN	Cole Information Services
	OCCUPANT UNKNOWN	Cole Information Services
2009	RANDALL CRAIG CONSTRUCTION	Cole Information Services
	RANDALL CRAIG	Cole Information Services
	RANDALL CRAIG CONSTRUCTION	Cole Information Services
	RANDALL CRAIG	Cole Information Services
2004	RANDALL SPRADLIN	Cole Information Services
	RANDALL CRAIG CONSTRUCTION	Cole Information Services
	RANDALL SPRADLIN	Cole Information Services
	RANDALL CRAIG CONSTRUCTION	Cole Information Services
1999	RANDALL CRAIG	Cole Information Services
	RANDALL CRAIG	Cole Information Services
1995	Spradlln Randy	Pacific Bell
1986	Beck Richard W	Pacific Bell
1980	I Beck Robt	Pacific Telephone
	I Beck Richard W	Pacific Telephone
1975	Collins Geo	Luskey Brothers & Co., Inc.

12902 CIVIC CENTER DR

Year	Uses	Source
2014	OCCUPANT UNKNOWN	Cole Information Services
	OCCUPANT UNKNOWN	Cole Information Services
2009	ALWYN FRANCO	Cole Information Services
	ALWYN FRANCO	Cole Information Services

FINDINGS

Year	Uses	Source
2004	OCCUPANT UNKNOWN	Cole Information Services
	OCCUPANT UNKNOWN	Cole Information Services
1999	OCCUPANT UNKNOWN	Cole Information Services
	ALWYN FRANCO	Cole Information Services
	OCCUPANT UNKNOWN	Cole Information Services
	ALWYN FRANCO	Cole Information Services
1980	Wilams Raph	Pacific Telephone
1975	Edwards Dana	Luskey Brothers & Co., Inc.

12912 CIVIC CENTER DR

Year	Uses	Source
2014	JANETTE MARTINEZ	Cole Information Services
	JANETTE MARTINEZ	Cole Information Services
2004	OCCUPANT UNKNOWN	Cole Information Services
	OCCUPANT UNKNOWN	Cole Information Services
1999	OCCUPANT UNKNOWN	Cole Information Services
	OCCUPANT UNKNOWN	Cole Information Services
1991	Martinez Carlos	Pacific Bell
1975	Wedmore G C	Luskey Brothers & Co., Inc.
	Wedmore G C	Luskey Brothers & Co., Inc.

12914 CIVIC CENTER DR

Year	Uses	Source
2014	OCCUPANT UNKNOWN	Cole Information Services
2009	VICTOR CORONEL	Cole Information Services
2004	VICTOR CORONEL	Cole Information Services
1975	Perryman Mina	Luskey Brothers & Co., Inc.
	Perryman Mina	Luskey Brothers & Co., Inc.

12916 CIVIC CENTER DR

Year	Uses	Source
2014	CESAR ACOSTA	Cole Information Services
	CESAR ACOSTA	Cole Information Services
1995	Porreca Danla	Pacific Bell

Year	Uses	Source
1994	PORRECA, DANILA	Cole Information Services
	PORRECA, DANILA	Cole Information Services
1991	Porreca Danila	Pacific Bell
1975	Williams Irene	Luskey Brothers & Co., Inc.
	Williams Irene	Luskey Brothers & Co., Inc.

E ACACIA ST

11071 E ACACIA ST

Year	Uses	Source
1966	Tarlton J W Mrs	Pacific Telephone
1955	Tarlton J W Mrs	The Pacific Telephone and Telegraph Co.

11082 E ACACIA ST

Year	Uses	Source
1955	Upshall Veralee E	The Pacific Telephone and Telegraph Co.

11131 E ACACIA ST

Year	Uses	Source
1955	Wentz Walter B	The Pacific Telephone and Telegraph Co.
1950	Wentz Walter B r	The Pacific Telephone and Telegraph Co.

11141 E ACACIA ST

Year	Uses	Source
1955	Reed Eva M	The Pacific Telephone and Telegraph Co.
1950	Reed Eva M r	The Pacific Telephone and Telegraph Co.

11142 E ACACIA ST

Year	Uses	Source
1955	Free Methodist Church of Garden Grove	The Pacific Telephone and Telegraph Co.
	Abbott David V Rev Free Methodist Church of Garden Grove	The Pacific Telephone and Telegraph Co.
	Light & Life Christian Day School	The Pacific Telephone and Telegraph Co.
1950	Herald Alfred Rev Free Methodist Church	The Pacific Telephone and Telegraph Co.
	Free Methodist Church	The Pacific Telephone and Telegraph Co.

FINDINGS

11151 E ACACIA ST

Year	Uses	Source
1955	Book Elmer F	The Pacific Telephone and Telegraph Co.

11152 E ACACIA ST

Year	Uses	Source
1955	Boles John	The Pacific Telephone and Telegraph Co.

11162 E ACACIA ST

Year	Uses	Source
1955	Reafsnyder Guy	The Pacific Telephone and Telegraph Co.
1950	Reafsnyder Guy r	The Pacific Telephone and Telegraph Co.

11171 E ACACIA ST

Year	Uses	Source
1955	Emmons Burton	The Pacific Telephone and Telegraph Co.

11191 E ACACIA ST

Year	Uses	Source
1950	Canter Gail N r	The Pacific Telephone and Telegraph Co.

11201 E ACACIA ST

Year	Uses	Source
1950	Ziegler Myrtle r	The Pacific Telephone and Telegraph Co.

11211 E ACACIA ST

Year	Uses	Source
1966	Hall Goldie M Mrs	Pacific Telephone
1955	Hall C G	The Pacific Telephone and Telegraph Co.
1950	Hall C G r	The Pacific Telephone and Telegraph Co.

11212 E ACACIA ST

Year	Uses	Source
1955	Wilson Shirley	The Pacific Telephone and Telegraph Co.
1950	Mitchell Saml B r	The Pacific Telephone and Telegraph Co.

FINDINGS

11222 E ACACIA ST

Year	Uses	Source
1950	Conaw ay Jack L r	The Pacific Telephone and Telegraph Co.

11231 E ACACIA ST

Year	Uses	Source
1955	Tobias E J	The Pacific Telephone and Telegraph Co.
1950	Tobias E J r	The Pacific Telephone and Telegraph Co.

11242 E ACACIA ST

Year	Uses	Source
1955	Wilmoth D W	The Pacific Telephone and Telegraph Co.
1950	Wilmoth D W r	The Pacific Telephone and Telegraph Co.

11251 E ACACIA ST

Year	Uses	Source
1955	Beardsley Geo L	The Pacific Telephone and Telegraph Co.
1950	Beardsley Geo L r	The Pacific Telephone and Telegraph Co.

11261 E ACACIA ST

Year	Uses	Source
1950	Buell R E r	The Pacific Telephone and Telegraph Co.

11272 E ACACIA ST

Year	Uses	Source
1955	Miller J D	The Pacific Telephone and Telegraph Co.
1950	Miller J D r	The Pacific Telephone and Telegraph Co.

11281 E ACACIA ST

Year	Uses	Source
1950	Kelly A J r	The Pacific Telephone and Telegraph Co.

11292 E ACACIA ST

Year	Uses	Source
1970	Shumaker Clara L Mrs	General Telephone Co., of California
1966	Shumaker Clara L Mrs	Pacific Telephone
1955	Shumaker Clara L Mrs	The Pacific Telephone and Telegraph Co.

FINDINGS

11321 E ACACIA ST

Year	Uses	Source
1950	Ranney Jas P Jr r	The Pacific Telephone and Telegraph Co.

E EUCLID AVE

12806 E EUCLID AVE

Year	Uses	Source
1950	Rogers Ernest L r	The Pacific Telephone and Telegraph Co.

12836 E EUCLID AVE

Year	Uses	Source
1950	Gem Theatre	The Pacific Telephone and Telegraph Co.

12866 E EUCLID AVE

Year	Uses	Source
1950	Tiday Ronald L atty	The Pacific Telephone and Telegraph Co.

12895 E EUCLID AVE

Year	Uses	Source
1950	Home Paint Store	The Pacific Telephone and Telegraph Co.
	Home Painting & Decorating Co paintng contrs	The Pacific Telephone and Telegraph Co.

12926 E EUCLID AVE

Year	Uses	Source
1950	Garden Grove New s	The Pacific Telephone and Telegraph Co.

12946 E EUCLID AVE

Year	Uses	Source
1950	Sivy A M Genl Mdse Store	The Pacific Telephone and Telegraph Co.

12972 E EUCLID AVE

Year	Uses	Source
1950	Schneiders Mkt	The Pacific Telephone and Telegraph Co.

FINDINGS

E GARDN GRVE

11221 E GARDN GRVE

Year	*Uses*	*Source*
1955	Boulevard Patio Supply	The Pacific Telephone and Telegraph Co.

E GARDN GRVE BLVD

11221 E GARDN GRVE BLVD

Year	*Uses*	*Source*
1950	Garden Grove Sanitary Dist	The Pacific Telephone and Telegraph Co.
	Nearing A E Garden Grove Sanitary Dist	The Pacific Telephone and Telegraph Co.

11231 E GARDN GRVE BLVD

Year	*Uses*	*Source*
1950	Wyatt John D r	The Pacific Telephone and Telegraph Co.

11261 E GARDN GRVE BLVD

Year	*Uses*	*Source*
1950	Elliott Jas S Mrs Jr r	The Pacific Telephone and Telegraph Co.
	Montgomery Alice M Mrs r	The Pacific Telephone and Telegraph Co.

E STANFORD CT

11212 E STANFORD CT

Year	*Uses*	*Source*
1955	Clark W C	The Pacific Telephone and Telegraph Co.
1950	Clark W C r	The Pacific Telephone and Telegraph Co.

11222 E STANFORD CT

Year	*Uses*	*Source*
1955	Smith J Orland	The Pacific Telephone and Telegraph Co.

11232 E STANFORD CT

Year	*Uses*	*Source*
1950	Lew is G M r	The Pacific Telephone and Telegraph Co.

FINDINGS

11242 E STANFORD CT

Year	Uses	Source
1955	Leons Mkt	The Pacific Telephone and Telegraph Co.
1950	Crow d In Malt Shop	The Pacific Telephone and Telegraph Co.

11262 E STANFORD CT

Year	Uses	Source
1955	Clark Carlisle J	The Pacific Telephone and Telegraph Co.
1950	Clark Carlisle J r	The Pacific Telephone and Telegraph Co.

11271 E STANFORD CT

Year	Uses	Source
1955	Union High School	The Pacific Telephone and Telegraph Co.

11272 E STANFORD CT

Year	Uses	Source
1955	Vermillion Bertha E	The Pacific Telephone and Telegraph Co.
1950	Adult School & Gym	The Pacific Telephone and Telegraph Co.

EUCL ID

13010 EUCL ID

Year	Uses	Source
1970	Mllano Frank	General Telephone Co., of California

EUCLID

12966 EUCLID

Year	Uses	Source
1995	Park Jay H Law Offices Of	Pacific Bell
	STANDARD REGISTER CO THE	Pacific Bell

EUCLID ST

12712 EUCLID ST

Year	Uses	Source
1966	Kirts Wm L	Pacific Telephone
1955	Reed Asa	The Pacific Telephone and Telegraph Co.

FINDINGS

12731 EUCLID ST

Year	Uses	Source
1955	A & M Body Shop	The Pacific Telephone and Telegraph Co.

12741 EUCLID ST

Year	Uses	Source
1955	First Methodist Church of Garden Grove	The Pacific Telephone and Telegraph Co.

12761 EUCLID ST

Year	Uses	Source
2014	FIRST BAPTIST CHURCH	Cole Information Services
	FIRST BAPTIST CHURCH	Cole Information Services
2009	FIRST BAPTIST CHURCH OF GARDEN GROVE	Cole Information Services
	FIRST BAPTIST CHURCH OF GARDEN GROVE	Cole Information Services
2004	FIRST BPTST CHRCH OF GRDN GROV	Cole Information Services
	MDL ESTRN BPTST CHRCH OF ORNG	Cole Information Services
	HOLY LIGHT MISSION CHURCH	Cole Information Services
	FIRST BPTST CHRCH OF GRDN GROV	Cole Information Services
	MDL ESTRN BPTST CHRCH OF ORNG	Cole Information Services
	HOLY LIGHT MISSION CHURCH	Cole Information Services
1999	FIRST BAPTIST CHURCH OF GARDEN GROVE	Cole Information Services
	HOLY LIGHT MISSION CHURCH	Cole Information Services
	MIDDLE EASTERN BAPTIST CHURCH OF ORANGE COUNTY	Cole Information Services
	FIRST BAPTIST CHURCH OF GARDEN GROVE	Cole Information Services
	HOLY LIGHT MISSION CHURCH	Cole Information Services
	MIDDLE EASTERN BAPTIST CHURCH OF ORANGE COUNTY	Cole Information Services
1995	Holy Light Mission Church	Pacific Bell
	FIRST BAPTIST CHURCH OF GARDEN GROVE	Pacific Bell
1994	FIRST BAPTIST CHURCH OF GARDEN	Cole Information Services
	FIRST BAPTIST CHURCH OF GARDEN	Cole Information Services

Year	Uses	Source
1991	FIRST BAPTIST CHURCH OF GARDEN GROVE	Pacific Bell
1986	FIRS T BAPTIS T CHURCH OF GARDE N GROVE	Pacific Bell
1980	FIRS T BAPTIS T CHURCH OF GARDE N GROVE	Pacific Telephone
1975	FIRST BAPTIST CHURCH OF GARDEN GROVE	Luskey Brothers & Co., Inc.

12791 EUCLID ST

Year	Uses	Source
1955	Grocery Dept	The Pacific Telephone and Telegraph Co.

12806 EUCLID ST

Year	Uses	Source
1955	Stanley T K Jr	The Pacific Telephone and Telegraph Co.
	Magro Nell Mrs	The Pacific Telephone and Telegraph Co.

12815 EUCLID ST

Year	Uses	Source
1955	Ogle C C	The Pacific Telephone and Telegraph Co.

12817 EUCLID ST

Year	Uses	Source
1955	Perry Sarah A	The Pacific Telephone and Telegraph Co.

12825 EUCLID ST

Year	Uses	Source
1955	Seaboard Finance Co	The Pacific Telephone and Telegraph Co.
	Seaboard Finance Co	The Pacific Telephone and Telegraph Co.

12847 EUCLID ST

Year	Uses	Source
1966	Galaxy Whsle	Pacific Telephone

12852 EUCLID ST

Year	Uses	Source
1955	Ofc	The Pacific Telephone and Telegraph Co.

Year	Uses	Source
1950	Ofc	The Pacific Telephone and Telegraph Co.

12860 EUCLID ST

Year	Uses	Source
2014	FULLERTON COMMUNITY BANK	Cole Information Services
	FULLERTON COMMUNITY BANK	Cole Information Services
2004	JOE PETERSON	Cole Information Services
	JOE PETERSON	Cole Information Services
1999	FULLERTON SAVINGS & LOAN ASSOCIATION	Cole Information Services
	FULLERTON SAVINGS & LOAN ASSOCIATION	Cole Information Services
1995	Garden Grove Ofc	Pacific Bell
	Fullerton Main Ofc	Pacific Bell
1994	FULLERTON SAVINGS & LOAN ASSN	Cole Information Services
	FULLERTON SAVINGS & LOAN ASSN	Cole Information Services
1991	Garden Grove Ofc	Pacific Bell
1986	Garden Grove Ofc	Pacific Bell

12866 EUCLID ST

Year	Uses	Source
1955	Joy Bells Christian Book Store	The Pacific Telephone and Telegraph Co.

12883 EUCLID ST

Year	Uses	Source
1955	MC KENNA E D DR OD	The Pacific Telephone and Telegraph Co.

12891 EUCLID ST

Year	Uses	Source
1955	Imperial Cleaners	The Pacific Telephone and Telegraph Co.

12892 EUCLID ST

Year	Uses	Source
1955	Enchanted Cottage maternity w ear	The Pacific Telephone and Telegraph Co.

FINDINGS

12895 EUCLID ST

Year	Uses	Source
1955	Home Painting & Decorating Co paintng contrs	The Pacific Telephone and Telegraph Co.
	Home Paint Store	The Pacific Telephone and Telegraph Co.

12899 EUCLID ST

Year	Uses	Source
1955	Thompson s Jew elry	The Pacific Telephone and Telegraph Co.

12900 EUCLID ST

Year	Uses	Source
2004	STUART ANDRSNS BLACK ANGUS	Cole Information Services
	STUART ANDRSNS BLACK ANGUS	Cole Information Services
1999	BLACK ANGUS RESTAURANT STUART ANDERSONS	Cole Information Services
	BLCK ANGUS RESTAURANT STUART ANDERSONS GDNS GRV	Cole Information Services
	BLACK ANGUS RESTAURANT STUART ANDERSONS	Cole Information Services
	BLCK ANGUS RESTAURANT STUART ANDERSONS GDNS GRV	Cole Information Services
1995	Garden Grove	Pacific Bell
	Stuart Andersons Black Angus Restaurant	Pacific Bell
	Garden Grove	Pacific Bell
	B ornstad Harvey	Pacific Bell
1994	STUART ANDERSONS BLACK ANGUS	Cole Information Services
	STUART ANDERSONS BLACK ANGUS	Cole Information Services
1991	Garden Grove	Pacific Bell
1986	Garden Grove	Pacific Bell
	Garden Grove	Pacific Bell
1980	G: arden Grove	Pacific Telephone

12901 EUCLID ST

Year	Uses	Source
2014	COASTLINE COMMUNITY COLLEGE	Cole Information Services
2009	CALIFORNIA STATE UNIVERSITY	Cole Information Services

FINDINGS

Year	Uses	Source
2009	COASTLINE COMMUNITY COLLEGE	Cole Information Services
2004	CALIFORNIA STATE FLRTN EXTNDD	Cole Information Services
	COASTLINE COMMUNITY COLLEGE	Cole Information Services
	OCCUPANT UNKNOWN	Cole Information Services
1999	COASTLINE COMMUNITY COLLEGE	Cole Information Services
1955	Dorian Drapery Stores	The Pacific Telephone and Telegraph Co.

12908 EUCLID ST

Year	Uses	Source
1966	Reeders Star Restaurant	Pacific Telephone

12911 EUCLID ST

Year	Uses	Source
1986	Billy Mitchells Acacia Restaurant	Pacific Bell
	Acacia Restaurant Billy Mitchells	Pacific Bell
1980	Acacia Restaurant	Pacific Telephone
1955	Leonards Chic Shop womens apprl	The Pacific Telephone and Telegraph Co.
	Chic Shop Leonards womens apprl	The Pacific Telephone and Telegraph Co.

12915 EUCLID ST

Year	Uses	Source
1955	Book Shelf The	The Pacific Telephone and Telegraph Co.
	Veras Gift & Art Shop	The Pacific Telephone and Telegraph Co.
	Book Shelf The	The Pacific Telephone and Telegraph Co.

12931 EUCLID ST

Year	Uses	Source
1955	Garden Grove	The Pacific Telephone and Telegraph Co.

12939 EUCLID ST

Year	Uses	Source
1955	Pats Pantry	The Pacific Telephone and Telegraph Co.

12951 EUCLID ST

Year	Uses	Source
2014	CONCORDE CAREER COLLEGES	Cole Information Services

FINDINGS

Year	Uses	Source
2014	MEDICAL & DENTAL ASSISTANTSSOUTHERN	Cole Information Services
2009	UNIVERSITY OF LA VERNE	Cole Information Services
	CONCORDE CAREER COLLEGE	Cole Information Services
2004	UNIVERSITY OF LA VERNE	Cole Information Services
	CONCORDE CAREER COLLEGES INC	Cole Information Services

12966 EUCLID ST

Year	Uses	Source
2014	LAW OFFICE OF KARL KNUDSON	Cole Information Services
	STANLEY AROUTY LAW OFFICE	Cole Information Services
	TIME WARNER CABLE	Cole Information Services
	NEW HOPE THERAPY CENTER	Cole Information Services
	1ST CONSULTANT GROUP	Cole Information Services
	COLLEGE COMMUNITY SERVICE	Cole Information Services
	PAUL JOO CPA	Cole Information Services
	PAYROLL TAX SPECIALISTS	Cole Information Services
	AMERICAN PAYROLL MANAGEMENT	Cole Information Services
	KIM & LEE CPAS	Cole Information Services
	LAW OFFICES OFCHOI ANDCHOI	Cole Information Services
	PHD INSURANCE BROKERS INC	Cole Information Services
	LONDON GENERAL INSURANCE AGENCY	Cole Information Services
	HANMI CPA OFFICE	Cole Information Services
	PROVIDENCE COMMUNITY SERVICES INC	Cole Information Services
	GARDEN GROVE EDUCATION ASSOCIATIONC	Cole Information Services
	ADT SECURITY SERVICES	Cole Information Services
	CALIFORNIA SCHOOL OF HEALTH SCIENCES	Cole Information Services
	DISH NETWORK	Cole Information Services
	GARDEN GROVE PLAZA MANAGEMENT	Cole Information Services
	WESTERN INTERNATIONAL REAL ESTATE	Cole Information Services
	HUGHESNET	Cole Information Services
	HANMI INVESTMENT CORP	Cole Information Services

FINDINGS

Year	*Uses*	*Source*
2014	LAW OFFICE OF KARL KNUDSON	Cole Information Services
	STANLEY AROUTY LAW OFFICE	Cole Information Services
	TIME WARNER CABLE	Cole Information Services
	NEW HOPE THERAPY CENTER	Cole Information Services
	1ST CONSULTANT GROUP	Cole Information Services
	COLLEGE COMMUNITY SERVICE	Cole Information Services
	PAUL JOO CPA	Cole Information Services
	PAYROLL TAX SPECIALISTS	Cole Information Services
	AMERICAN PAYROLL MANAGEMENT	Cole Information Services
	PHD INSURANCE BROKERS INC	Cole Information Services
	KIM & LEE CPAS	Cole Information Services
	LAW OFFICES OFCHOI ANDCHOI	Cole Information Services
	LONDON GENERAL INSURANCE AGENCY	Cole Information Services
	HANMI CPA OFFICE	Cole Information Services
	PROVIDENCE COMMUNITY SERVICES INC	Cole Information Services
	GARDEN GROVE EDUCATION ASSOCIATIONC	Cole Information Services
	ADT SECURITY SERVICES	Cole Information Services
	CALIFORNIA SCHOOL OF HEALTH SCIENCES	Cole Information Services
	DISH NETWORK	Cole Information Services
	GARDEN GROVE PLAZA MANAGEMENT	Cole Information Services
	WESTERN INTERNATIONAL REAL ESTATE	Cole Information Services
	HUGHESNET	Cole Information Services
	HANMI INVESTMENT CORP	Cole Information Services
2009	K D O MANAGEMENT CORP	Cole Information Services
	STANLEY AROUTY LAW OFFICE	Cole Information Services
	HYANG MANAGEMENT INC	Cole Information Services
	MCS ADMINISTRATIVE SERVICES INC	Cole Information Services
	CALIFORNIA SCHOOL OF HEALTH SCIENCES	Cole Information Services
	LAW OFFICE OF KARL KNUDSON	Cole Information Services
	WESTPAC MORTGAGE	Cole Information Services
	TARGET RECRUITING NETWORK LLC	Cole Information Services

FINDINGS

Year	Uses	Source
2009	MEDJO INC	Cole Information Services
	LONDON GENERAL INC	Cole Information Services
	REICH ADELL CROST & CVITAN INC	Cole Information Services
	OCEANSIDE REALTY	Cole Information Services
	GGEA	Cole Information Services
	WESTERN INTERNATIONAL REAL ESTATE	Cole Information Services
	PHD INSURANCE BROKERS INC	Cole Information Services
	EXPERT LOAN PROCESSING	Cole Information Services
	NEWTECH CARE SYSTEMS LLC	Cole Information Services
	STAMMEN & ASSOCIATES	Cole Information Services
	GARDEN GROVE PLAZA MANAGEMENT	Cole Information Services
	DR OF AFFILIATED	Cole Information Services
	GARDEN GROVE EDUCATION ASSOCIATION	Cole Information Services
	ADVENTURE EXCHANGE INC	Cole Information Services
	XENON INC	Cole Information Services
	K D O MANAGEMENT CORP	Cole Information Services
	ADVENTURE EXCHANGE INC	Cole Information Services
	HYANG MANAGEMENT INC	Cole Information Services
	MCS ADMINISTRATIVE SERVICES INC	Cole Information Services
	CALIFORNIA SCHOOL OF HEALTH SCIENCES	Cole Information Services
	LAW OFFICE OF KARL KNUDSON	Cole Information Services
	WESTPAC MORTGAGE	Cole Information Services
	TARGET RECRUITING NETWORK LLC	Cole Information Services
	MEDJO INC	Cole Information Services
	LONDON GENERAL INC	Cole Information Services
	REICH ADELL CROST & CVITAN INC	Cole Information Services
	OCEANSIDE REALTY	Cole Information Services
	GGEA	Cole Information Services
	WESTERN INTERNATIONAL REAL ESTATE	Cole Information Services
	PHD INSURANCE BROKERS INC	Cole Information Services
	EXPERT LOAN PROCESSING	Cole Information Services

FINDINGS

Year	*Uses*	*Source*
2009	NEWTECH CARE SYSTEMS LLC	Cole Information Services
	STAMMEN & ASSOCIATES	Cole Information Services
	GARDEN GROVE PLAZA MANAGEMENT	Cole Information Services
	DR OF AFFILIATED	Cole Information Services
	GARDEN GROVE EDUCATION ASSOCIATION	Cole Information Services
	STANLEY AROUTY LAW OFFICE	Cole Information Services
	XENON INC	Cole Information Services
2004	LAM KNUDSON & PARK	Cole Information Services
	PREMIER NURSING SERVICE	Cole Information Services
	LOOP ONE SERVICES	Cole Information Services
	AUTOMATED MORTGAGE SOLUTIONS	Cole Information Services
	USI ADMINISTRATORS INC	Cole Information Services
	NGUYEN ANH QUOC DEY LAW OOFICE	Cole Information Services
	LAW OFFICES OF CHOI & CHOI	Cole Information Services
	CVITAN REICH	Cole Information Services
	UNITED TRADE & TIRE INC	Cole Information Services
	AFFILIATED MANAGEMENT SERVICES	Cole Information Services
	ANH NGUYEN	Cole Information Services
	NATIONWIDE HEALTHCARE SPCLST	Cole Information Services
	SEOUL MOVING CO	Cole Information Services
	ASIA TRADING	Cole Information Services
	KARL KNUDSAN LAW OFFICE	Cole Information Services
	NATIONWIDE HEALTHCARE SPCLST	Cole Information Services
	PREMIER NURSING SERVICE	Cole Information Services
	LOOP ONE SERVICES	Cole Information Services
	AUTOMATED MORTGAGE SOLUTIONS	Cole Information Services
	USI ADMINISTRATORS INC	Cole Information Services
	NGUYEN ANH QUOC DEY LAW OOFICE	Cole Information Services
	LAW OFFICES OF CHOI & CHOI	Cole Information Services
	CVITAN REICH	Cole Information Services
	LAM KNUDSON & PARK	Cole Information Services
	AFFILIATED MANAGEMENT SERVICES	Cole Information Services

FINDINGS

Year	Uses	Source
2004	ANH NGUYEN	Cole Information Services
	UNITED TRADE & TIRE INC	Cole Information Services
	SEOUL MOVING CO	Cole Information Services
	ASIA TRADING	Cole Information Services
	KARL KNUDSAN LAW OFFICE	Cole Information Services
1999	HORODYSKI JOSEPH B PARK JAY H LAW OFFICES OF	Cole Information Services
	STANLEY AROUTY LAW OFFICE	Cole Information Services
	DELUXE ENTERTAINMENT SERVICES INCORPORATED	Cole Information Services
	L S INSURANCE MARKETING INCORPORATED	Cole Information Services
	PHD INSURANCE BROKERS INCORPORATED	Cole Information Services
	STANDARD REGISTER COMPANY THE	Cole Information Services
	GARDEN GROVE EDUCATION ASSOCIATION CTA	Cole Information Services
	HOMELIFE NURSING STAFF BUILDERS	Cole Information Services
	VIVIAN TERRY	Cole Information Services
	STAFF BUILDERS	Cole Information Services
	PARK JAY H LAW OFFICES OF	Cole Information Services
	SIGNATURE SERVICES	Cole Information Services
	HORODYSKI JOSEPH B PARK JAY H LAW OFFICES OF	Cole Information Services
	STANLEY AROUTY LAW OFFICE	Cole Information Services
	DELUXE ENTERTAINMENT SERVICES INCORPORATED	Cole Information Services
	L S INSURANCE MARKETING INCORPORATED	Cole Information Services
	PHD INSURANCE BROKERS INCORPORATED	Cole Information Services
	STANDARD REGISTER COMPANY THE	Cole Information Services
	GARDEN GROVE EDUCATION ASSOCIATION CTA	Cole Information Services
	HOMELIFE NURSING STAFF BUILDERS	Cole Information Services
	VIVIAN TERRY	Cole Information Services
	STAFF BUILDERS	Cole Information Services

FINDINGS

Year	Uses	Source
1999	PARK JAY H LAW OFFICES OF	Cole Information Services
	SIGNATURE SERVICES	Cole Information Services
1995	Orange Legal Service	Pacific Bell
	PHD Insurance Brokers Inc	Pacific Bell
	Park Jay H Law Offices Of	Pacific Bell
	Quigg Vincent J & Associates	Pacific Bell
	STANDARD REGISTER CO THE	Pacific Bell
	Horodyski Joseph B Park Jay H Law Ollffices Of	Pacific Bell
	Appraisal Center The	Pacific Bell
	David Cho CPA	Pacific Bell
1994	PLAMER TAX	Cole Information Services
	KIM, YOUNG H	Cole Information Services
	LE, JAMES	Cole Information Services
	ORANGE LEGAL SVC	Cole Information Services
	AMER PACIFIC MRTG	Cole Information Services
	PLAMER TAX	Cole Information Services
	KIM, YOUNG H	Cole Information Services
	LE, JAMES	Cole Information Services
	ORANGE LEGAL SVC	Cole Information Services
	AMER PACIFIC MRTG	Cole Information Services
1991	PHD Insurance Brokers Inc	Pacific Bell
	B T D DIRECTORY MANAGEMENT INC	Pacific Bell
	Dictation West	Pacific Bell
	Dicterow SM @Laguna Beach@	Pacific Bell
	Dunnington Eugene E A Professional Corporation	Pacific Bell
	Ensign James G atty	Pacific Bell
	Fi Banc Financial Services	Pacific Bell
	First Pro Realty	Pacific Bell
	Hendrie Leland ins brkr	Pacific Bell
	Horodyski Joseph B III Atty	Pacific Bell
	Kim Michael E atty	Pacific Bell

Year	Uses	Source
1991	Le James	Pacific Bell
	Nova Financial Services	Pacific Bell
	From Santa Ana Telephones Call	Pacific Bell
	PHD Productions & Studio Services @Huntington Beach@	Pacific Bell
	Park Jay H Law Offices Of	Pacific Bell
	Parker Hendne & Ooubledee ns	Pacific Bell
	Parker Henry C	Pacific Bell
	Shaw John Robt atty	Pacific Bell
	Shaw & Weitz attys	Pacific Bell
	UBU Mortgage Corp	Pacific Bell
	Weitz Mark Stephen atty	Pacific Bell
	Woodard Benny M Park Jay H Law Offices Of	Pacific Bell
1986	IDM Corp Executive Suites	Pacific Bell
	Righeimer James Insurance Services	Pacific Bell
	Standard Register Co The	Pacific Bell

13000 EUCLID ST

Year	Uses	Source
2009	SEMIT BULCK OBSOLETE PARTS SERVICE	Cole Information Services
	GARDEN GROVE STRAWBE	Cole Information Services

13010 EUCLID ST

Year	Uses	Source
1970	Verhovec Joe J	General Telephone Co., of California

13012 EUCLID ST

Year	Uses	Source
1955	Assessor	The Pacific Telephone and Telegraph Co.
	Orange County Land Development Co	The Pacific Telephone and Telegraph Co.
	Sanitary Inspector	The Pacific Telephone and Telegraph Co.
	Plumbing Inspector	The Pacific Telephone and Telegraph Co.

13014 EUCLID ST

Year	Uses	Source
1966	Mishmash Originals	Pacific Telephone
	Hood Pat	Pacific Telephone

GARDEN GROVE

11191 GARDEN GROVE

Year	Uses	Source
1966	Miller Marguerite J	Pacific Telephone

11201 GARDEN GROVE

Year	Uses	Source
1966	Tadman K E	Pacific Telephone
	Woods Reggie D	Pacific Telephone

11209 GARDEN GROVE

Year	Uses	Source
1966	Beautyrama	Pacific Telephone

11211 GARDEN GROVE

Year	Uses	Source
1966	COOKS ELECTRONIC REPAIR	Pacific Telephone

11221 GARDEN GROVE

Year	Uses	Source
1966	BETTYS LAUNDROMAT	Pacific Telephone

11231 GARDEN GROVE

Year	Uses	Source
1966	Dari Delite Kens	Pacific Telephone

11241 GARDEN GROVE

Year	Uses	Source
1966	Breen Frank D	Pacific Telephone

11261 GARDEN GROVE

Year	Uses	Source
1966	Soper Walter W	Pacific Telephone

Year	Uses	Source
1966	Paul Patricia A	Pacific Telephone
	Decarlo Angeline	Pacific Telephone
	Frank M J	Pacific Telephone

GARDEN GROVE BLVD

11201 GARDEN GROVE BLVD

Year	Uses	Source
1975	Moyer S M	Luskey Brothers & Co., Inc.
1970	Williams Freddy L	General Telephone Co., of California
	Wickham Robt W	General Telephone Co., of California
	Daniels Leona	General Telephone Co., of California

11205 GARDEN GROVE BLVD

Year	Uses	Source
1975	Thrift D Lux Cleaners	Luskey Brothers & Co., Inc.

11211 GARDEN GROVE BLVD

Year	Uses	Source
1975	Cooks Electronic Repair	Luskey Brothers & Co., Inc.

11231 GARDEN GROVE BLVD

Year	Uses	Source
1975	Dari Delite Kens	Luskey Brothers & Co., Inc.

11241 GARDEN GROVE BLVD

Year	Uses	Source
1975	Shagam Don H	Luskey Brothers & Co., Inc.
1970	Rivas Francisco	General Telephone Co., of California

11261 GARDEN GROVE BLVD

Year	Uses	Source
1970	Frank M J	General Telephone Co., of California

FINDINGS

GARDEN GROVE FWY

11191 GARDEN GROVE FWY

Year	*Uses*	*Source*
1955	Green Amisa	The Pacific Telephone and Telegraph Co.

11201 GARDEN GROVE FWY

Year	*Uses*	*Source*
1955	Burbank Ross N	The Pacific Telephone and Telegraph Co.
	Tadman K E	The Pacific Telephone and Telegraph Co.

11209 GARDEN GROVE FWY

Year	*Uses*	*Source*
1970	Pollys Hair Pin	General Telephone Co., of California

11221 GARDEN GROVE FWY

Year	*Uses*	*Source*
1955	Boulevard Builders Supply	The Pacific Telephone and Telegraph Co.

LA LINDA PL

11202 LA LINDA PL

Year	*Uses*	*Source*
1995	Kirkland Kenneth L	Pacific Bell

LINDA DR

11097 LINDA DR

Year	*Uses*	*Source*
1995	Ha Yoo Sung	Pacific Bell

Linda Lane

11057 Linda Lane

Year	*Uses*	*Source*
1995	Chang Juln Jw a	Pacific Bell
1991	Chang Juin Jw o	Pacific Bell
	Connors Michael	Pacific Bell

FINDINGS

11065 Linda Lane

Year	*Uses*	*Source*
1995	Chli Chun	Pacific Bell
1991	Hann Miles	Pacific Bell

11073 Linda Lane

Year	*Uses*	*Source*
1995	Yang Chlen Wei	Pacific Bell
	Meier K	Pacific Bell
1991	Baird Kenneth W	Pacific Bell
	Leese A	Pacific Bell
	Leese Dave Concrete Pumping	Pacific Bell
	Meter K	Pacific Bell
	Meter Ken & Gtsela	Pacific Bell

11113 Linda Lane

Year	*Uses*	*Source*
1995	Kw ak Sang Bang	Pacific Bell
1991	Lee Chong Poong	Pacific Bell

LINDA LN

11052 LINDA LN

Year	*Uses*	*Source*
2014	SHIRLEY SCOGGINS	Cole Information Services
	BRIAN CHON	Cole Information Services
	CURTIS CHAMBERLAIN	Cole Information Services
	SHIRLEY SCOGGINS	Cole Information Services
	BRIAN CHON	Cole Information Services
	CURTIS CHAMBERLAIN	Cole Information Services
2009	BRIAN CHON	Cole Information Services
	SHIRLEY SCOGGINS	Cole Information Services
	CURTIS CHAMBERLAIN	Cole Information Services
	BRIAN CHON	Cole Information Services
	SHIRLEY SCOGGINS	Cole Information Services
	CURTIS CHAMBERLAIN	Cole Information Services

FINDINGS

Year	Uses	Source
2004	VINCENT VALENZUELA	Cole Information Services
	DAVID NAISHIUT	Cole Information Services
	DAVID NAISHTUT	Cole Information Services
	CHANG CHOI	Cole Information Services
	DANIEL LENTZ	Cole Information Services
	RICHARD SCOGGINS	Cole Information Services
	VINCENT VALENZUELA	Cole Information Services
	DAVID NAISHIUT	Cole Information Services
	DAVID NAISHTUT	Cole Information Services
	CHANG CHOI	Cole Information Services
	DANIEL LENTZ	Cole Information Services
	RICHARD SCOGGINS	Cole Information Services
1999	SHIRLEY SCOGGINS	Cole Information Services
	SHIRLEY SCOGGINS	Cole Information Services
1994	SCOGGINS, SHIRLEY A	Cole Information Services
	SCOGGINS, SHIRLEY A	Cole Information Services
1991	Kim Kw i Song	Pacific Bell
	Scoggins S A	Pacific Bell

11057 LINDA LN

Year	Uses	Source
2014	PAUL LEE	Cole Information Services
	KATHLEEN MCKAY	Cole Information Services
	KEN LEE	Cole Information Services
	JOHN LEE	Cole Information Services
2009	ERICK LEE	Cole Information Services
	KEE LEE	Cole Information Services
2004	DONG CHANG	Cole Information Services
	DARREL EASTMAN	Cole Information Services
1999	ERICK LEE	Cole Information Services
	KEE LEE	Cole Information Services
1994	CONNORS, MICHAEL	Cole Information Services
	CHANG, JIUN	Cole Information Services

FINDINGS

11065 LINDA LN

Year	*Uses*	*Source*
2014	JENIMA CASTRO	Cole Information Services
	YOO CHO	Cole Information Services
	JESSE PEREZ	Cole Information Services
	JENIMA CASTRO	Cole Information Services
	YOO CHO	Cole Information Services
	JESSE PEREZ	Cole Information Services
	JENIMA CASTRO	Cole Information Services
	YOO CHO	Cole Information Services
	JESSE PEREZ	Cole Information Services
2009	WILLIAM STANTON	Cole Information Services
	JENIMA CASTRO	Cole Information Services
	JAEHAK NAMGOONG	Cole Information Services
	JIN CHANG	Cole Information Services
	WILLIAM STANTON	Cole Information Services
	JENIMA CASTRO	Cole Information Services
	JAEHAK NAMGOONG	Cole Information Services
	JIN CHANG	Cole Information Services
	WILLIAM STANTON	Cole Information Services
	JENIMA CASTRO	Cole Information Services
	JAEHAK NAMGOONG	Cole Information Services
	JIN CHANG	Cole Information Services
2004	JB DESIGNS	Cole Information Services
	MYUNGKUL NAMGOONG	Cole Information Services
	WILLIAM STANTON	Cole Information Services
	JIN CHANG	Cole Information Services
	JOSE PERALES-BLUE	Cole Information Services
	JOSIE PERALES	Cole Information Services
	JB DESIGNS	Cole Information Services
	JIN CHANG	Cole Information Services
	WILLIAM STANTON	Cole Information Services
	MYUNGKUL NAMGOONG	Cole Information Services

FINDINGS

Year	Uses	Source
2004	JOSE PERALES-BLUE	Cole Information Services
	JOSIE PERALES	Cole Information Services
	JB DESIGNS	Cole Information Services
	JIN CHANG	Cole Information Services
	WILLIAM STANTON	Cole Information Services
	MYUNGKUL NAMGOONG	Cole Information Services
	JOSE PERALES-BLUE	Cole Information Services
	JOSIE PERALES	Cole Information Services
1999	WILLIAM STANTON	Cole Information Services
	JAEHAK NAMGOONG	Cole Information Services
	WILLIAM STANTON	Cole Information Services
	JAEHAK NAMGOONG	Cole Information Services
	WILLIAM STANTON	Cole Information Services
	JAEHAK NAMGOONG	Cole Information Services
1995	Chli Chun	Pacific Bell
1994	STANTON, WILLIAM	Cole Information Services
	STANTON, WILLIAM	Cole Information Services
	STANTON, WILLIAM	Cole Information Services
1991	Hann Miles	Pacific Bell

11073 LINDA LN

Year	Uses	Source
2014	JASON GONZALES	Cole Information Services
	JI CHO	Cole Information Services
	LYNN LI	Cole Information Services
	A LORENZO	Cole Information Services
	JASON GONZALES	Cole Information Services
	JI CHO	Cole Information Services
	LYNN LI	Cole Information Services
	A LORENZO	Cole Information Services
	JASON GONZALES	Cole Information Services
	JI CHO	Cole Information Services
	LYNN LI	Cole Information Services

FINDINGS

Year	Uses	Source
2014	A LORENZO	Cole Information Services
2009	CHENG LI	Cole Information Services
	A LORENZO	Cole Information Services
	YOUNG JANG	Cole Information Services
	CHENG LI	Cole Information Services
	A LORENZO	Cole Information Services
	YOUNG JANG	Cole Information Services
	CHENG LI	Cole Information Services
	A LORENZO	Cole Information Services
	YOUNG JANG	Cole Information Services
2004	JI CHO	Cole Information Services
	DONG PAK	Cole Information Services
	LYNN LI	Cole Information Services
	JI CHO	Cole Information Services
	DONG PAK	Cole Information Services
	LYNN LI	Cole Information Services
	JI CHO	Cole Information Services
	DONG PAK	Cole Information Services
	LYNN LI	Cole Information Services
1999	CHENG LI	Cole Information Services
	A LORENZO	Cole Information Services
	YOUNG JANG	Cole Information Services
	YOUNG JANG	Cole Information Services
	A LORENZO	Cole Information Services
	CHENG LI	Cole Information Services
	YOUNG JANG	Cole Information Services
	A LORENZO	Cole Information Services
	CHENG LI	Cole Information Services
1995	Yang Chlen Wei	Pacific Bell
1994	MEIER, KRYSTAL	Cole Information Services
	BAIRD, KENNETH W	Cole Information Services
	YANG, CHIEN W	Cole Information Services

FINDINGS

Year	Uses	Source
1994	MEIER, KRYSTAL	Cole Information Services
	BAIRD, KENNETH W	Cole Information Services
	YANG, CHIEN W	Cole Information Services
	MEIER, KRYSTAL	Cole Information Services
	BAIRD, KENNETH W	Cole Information Services
	YANG, CHIEN W	Cole Information Services
1991	Leese Dave Concrete Pumping	Pacific Bell
	Leese A	Pacific Bell
	Baird Kenneth W	Pacific Bell
	Meter K	Pacific Bell
	Meter Ken & Gtsela	Pacific Bell

11076 LINDA LN

Year	Uses	Source
2014	RUDY ORTEGA	Cole Information Services
	JENNIFER PHAM	Cole Information Services
	ALEXANDRA ELIAS	Cole Information Services
	SHARON MOSS	Cole Information Services
	RUDY ORTEGA	Cole Information Services
	JENNIFER PHAM	Cole Information Services
	ALEXANDRA ELIAS	Cole Information Services
	SHARON MOSS	Cole Information Services
2009	SHARON MOSS	Cole Information Services
	KRISTINE KENDRICK	Cole Information Services
	ALEXANDRA ELIAS	Cole Information Services
	SHARON MOSS	Cole Information Services
	KRISTINE KENDRICK	Cole Information Services
	ALEXANDRA ELIAS	Cole Information Services
2004	CUSTOM TABLE PADS	Cole Information Services
	HAK KIM	Cole Information Services
	HEATHER BAILEY	Cole Information Services
	CURTIS CHAMBERLAIN	Cole Information Services
	ALEXANDRA ELIAS	Cole Information Services

FINDINGS

Year	Uses	Source
2004	ROY MOSS	Cole Information Services
	TONY WATTERSON	Cole Information Services
	CUSTOM TABLE PADS	Cole Information Services
	HAK KIM	Cole Information Services
	HEATHER BAILEY	Cole Information Services
	CURTIS CHAMBERLAIN	Cole Information Services
	ALEXANDRA ELIAS	Cole Information Services
	ROY MOSS	Cole Information Services
	TONY WATTERSON	Cole Information Services
1999	ALEXANDRA ELIAS	Cole Information Services
	KRISTINE KENDRICK	Cole Information Services
	ALEXANDRA ELIAS	Cole Information Services
	KRISTINE KENDRICK	Cole Information Services
1991	Freeman Ted C	Pacific Bell

11081 LINDA LN

Year	Uses	Source
2014	QIER PAN	Cole Information Services
	YU LI	Cole Information Services
	FLOR GOMEZ	Cole Information Services
	FRANK RENTA	Cole Information Services
	QIER PAN	Cole Information Services
	YU LI	Cole Information Services
	FLOR GOMEZ	Cole Information Services
	FRANK RENTA	Cole Information Services
2009	FRANK RENTA	Cole Information Services
	RICHARD DULAY	Cole Information Services
	DIANA QUING	Cole Information Services
	MI PARK	Cole Information Services
	FRANK RENTA	Cole Information Services
	RICHARD DULAY	Cole Information Services
	DIANA QUING	Cole Information Services
	MI PARK	Cole Information Services

FINDINGS

Year	Uses	Source
2004	KI KIM	Cole Information Services
	YOUNG CHIN	Cole Information Services
	FRANK RENTA	Cole Information Services
	PEDRO SUAREZ	Cole Information Services
	KI KIM	Cole Information Services
	YOUNG CHIN	Cole Information Services
	FRANK RENTA	Cole Information Services
	PEDRO SUAREZ	Cole Information Services
1999	FRANK RENTA	Cole Information Services
	RICHARD DULAY	Cole Information Services
	DIANA QUING	Cole Information Services
	MI PARK	Cole Information Services
	FRANK RENTA	Cole Information Services
	RICHARD DULAY	Cole Information Services
	DIANA QUING	Cole Information Services
	MI PARK	Cole Information Services

11086 LINDA LN

Year	Uses	Source
2014	HARRY FLOROS	Cole Information Services
	FRANCIS WESTPHAL	Cole Information Services
	SCOTT PENG	Cole Information Services
	MICHELE FAZIO	Cole Information Services
	HARRY FLOROS	Cole Information Services
	FRANCIS WESTPHAL	Cole Information Services
	SCOTT PENG	Cole Information Services
	MICHELE FAZIO	Cole Information Services
2009	YUMMY IN THE TUMMY INC	Cole Information Services
	JAMES TOMASELLO	Cole Information Services
	NILS HAUPTMAN	Cole Information Services
	PATRICIA MEYER	Cole Information Services
	YUMMY IN THE TUMMY INC	Cole Information Services
	JAMES TOMASELLO	Cole Information Services

FINDINGS

Year	Uses	Source
2009	NILS HAUPTMAN	Cole Information Services
	PATRICIA MEYER	Cole Information Services
2004	PENNY DAVANZO	Cole Information Services
	ANDY PAK	Cole Information Services
	JAMES TOMASELLO	Cole Information Services
	PENNY DAVANZO	Cole Information Services
	ANDY PAK	Cole Information Services
	JAMES TOMASELLO	Cole Information Services
1999	PATRICIA MEYER	Cole Information Services
	JAMES TOMASELLO	Cole Information Services
	PATRICIA MEYER	Cole Information Services
	JAMES TOMASELLO	Cole Information Services
1995	Ivany John	Pacific Bell
1994	MILLER, LES	Cole Information Services
	MANNING, STANLEY J	Cole Information Services
	MILLER, LES	Cole Information Services
	MANNING, STANLEY J	Cole Information Services
1991	Miller Les	Pacific Bell
	Manning Stanley J	Pacific Bell
	Ivany John	Pacific Bell

11089 LINDA LN

Year	Uses	Source
2014	MICHAEL TRUONG	Cole Information Services
	DEBRA SCHIERBERL	Cole Information Services
	JI KIM	Cole Information Services
	HOWARD SHIN	Cole Information Services
	MICHAEL TRUONG	Cole Information Services
	DEBRA SCHIERBERL	Cole Information Services
	JI KIM	Cole Information Services
	HOWARD SHIN	Cole Information Services
2009	HYANG KIM	Cole Information Services
	DENISE SCHIERBERL	Cole Information Services

FINDINGS

Year	Uses	Source
2009	EVELYN BECKMAN	Cole Information Services
	HONG SHIN	Cole Information Services
	HYANG KIM	Cole Information Services
	DENISE SCHIERBERL	Cole Information Services
	EVELYN BECKMAN	Cole Information Services
	HONG SHIN	Cole Information Services
2004	DENISE SCHIERBERL	Cole Information Services
	HUI LEE	Cole Information Services
	EVELYN BECKMAN	Cole Information Services
	DENISE SCHIERBERL	Cole Information Services
	HUI LEE	Cole Information Services
	EVELYN BECKMAN	Cole Information Services
1999	EVELYN BECKMAN	Cole Information Services
	HONG SHIN	Cole Information Services
	HYANG KIM	Cole Information Services
	DENISE SCHIERBERL	Cole Information Services
	EVELYN BECKMAN	Cole Information Services
	HONG SHIN	Cole Information Services
	HYANG KIM	Cole Information Services
	DENISE SCHIERBERL	Cole Information Services
1994	BECKMAN, EVELYN M	Cole Information Services
	SCULNIK, AL	Cole Information Services
	BECKMAN, EVELYN M	Cole Information Services
	SCULNIK, AL	Cole Information Services
1991	Sculn Ok Al	Pacific Bell

11092 LINDA LN

Year	Uses	Source
2014	MOON KIM	Cole Information Services
	ANNE CAPDEVILLE	Cole Information Services
	HIEU DINH	Cole Information Services
	THI TRAN	Cole Information Services
	MICHAEL WILLIS	Cole Information Services

FINDINGS

Year	Uses	Source
2014	MOON KIM	Cole Information Services
	ANNE CAPDEVILLE	Cole Information Services
	HIEU DINH	Cole Information Services
	THI TRAN	Cole Information Services
	MICHAEL WILLIS	Cole Information Services
2009	QUAN PHAM	Cole Information Services
	MOON KIM	Cole Information Services
	HIEU DINH	Cole Information Services
	MICHAEL WILLIS	Cole Information Services
	QUAN PHAM	Cole Information Services
	MOON KIM	Cole Information Services
	HIEU DINH	Cole Information Services
	MICHAEL WILLIS	Cole Information Services
2004	MOON KIM	Cole Information Services
	RAKUMI SASAKI	Cole Information Services
	HOE YOO	Cole Information Services
	MOON KIM	Cole Information Services
	RAKUMI SASAKI	Cole Information Services
	HOE YOO	Cole Information Services
1999	QUAN PHAM	Cole Information Services
	HIEU DINH	Cole Information Services
	MOON KIM	Cole Information Services
	MICHAEL WILLIS	Cole Information Services
	QUAN PHAM	Cole Information Services
	HIEU DINH	Cole Information Services
	MOON KIM	Cole Information Services
	MICHAEL WILLIS	Cole Information Services

11097 LINDA LN

Year	Uses	Source
2014	CARLOS MONSALVE	Cole Information Services
	ROLANDO GALANG	Cole Information Services
	MARIA MCCLANAHAN	Cole Information Services

FINDINGS

Year	Uses	Source
2014	CARLOS MONSALVE	Cole Information Services
	ROLANDO GALANG	Cole Information Services
	MARIA MCCLANAHAN	Cole Information Services
2009	JAIME GALANG	Cole Information Services
	SANG KWAK	Cole Information Services
	MARIA MCCLANAHAN	Cole Information Services
	CARLOS MONSALVE	Cole Information Services
	JAIME GALANG	Cole Information Services
	SANG KWAK	Cole Information Services
	MARIA MCCLANAHAN	Cole Information Services
	CARLOS MONSALVE	Cole Information Services
2004	SANG KWAK	Cole Information Services
	KI SHIM	Cole Information Services
	JAIME GALANG	Cole Information Services
	MARIA MCCLANAHAN	Cole Information Services
	SANG KWAK	Cole Information Services
	KI SHIM	Cole Information Services
	JAIME GALANG	Cole Information Services
	MARIA MCCLANAHAN	Cole Information Services
1999	MARIA MCCLANAHAN	Cole Information Services
	SANG KWAK	Cole Information Services
	YOO HA	Cole Information Services
	MARIA MCCLANAHAN	Cole Information Services
	SANG KWAK	Cole Information Services
	YOO HA	Cole Information Services
1995	Gerard David	Pacific Bell
	Mc Clanahan Michael	Pacific Bell
1994	GERARD, DAVID	Cole Information Services
	MCCLANAHAN, MICHAEL	Cole Information Services
	HA, YOO S	Cole Information Services
	GERARD, DAVID	Cole Information Services
	MCCLANAHAN, MICHAEL	Cole Information Services

FINDINGS

Year	Uses	Source
1994	HA, YOO S	Cole Information Services
1991	Mc Clanahan Michael	Pacific Bell
	Gerard David	Pacific Bell
	Yaffee Barry & Diane	Pacific Bell

11105 LINDA LN

Year	Uses	Source
2014	JONATHAN TA	Cole Information Services
	DIANE BLOXOM	Cole Information Services
	MAUDY DURAND	Cole Information Services
	JONATHAN TA	Cole Information Services
	DIANE BLOXOM	Cole Information Services
	MAUDY DURAND	Cole Information Services
2009	ANTON DURAND	Cole Information Services
	JONG LEE	Cole Information Services
	BORA CHOI	Cole Information Services
	DIANE BLOXOM	Cole Information Services
	ANTON DURAND	Cole Information Services
	JONG LEE	Cole Information Services
	BORA CHOI	Cole Information Services
	DIANE BLOXOM	Cole Information Services
2004	ANTON DURAND	Cole Information Services
	DIANE COVEY	Cole Information Services
	MICHAEL WOO	Cole Information Services
	AMY KIM	Cole Information Services
	DIANE BLOXOM	Cole Information Services
	ANTON DURAND	Cole Information Services
	DIANE COVEY	Cole Information Services
	MICHAEL WOO	Cole Information Services
	AMY KIM	Cole Information Services
	DIANE BLOXOM	Cole Information Services
1999	JONG LEE	Cole Information Services
	ANTON DURAND	Cole Information Services

FINDINGS

Year	Uses	Source
1999	DIANE BLOXOM	Cole Information Services
	JONG LEE	Cole Information Services
	ANTON DURAND	Cole Information Services
	DIANE BLOXOM	Cole Information Services
1994	T Y PAINTING CO	Cole Information Services
	T Y PAINTING CO	Cole Information Services

11113 LINDA LN

Year	Uses	Source
2014	JUNG KIDD	Cole Information Services
	MI KANG	Cole Information Services
	JUNG KIDD	Cole Information Services
	MI KANG	Cole Information Services
	JUNG KIDD	Cole Information Services
	MI KANG	Cole Information Services
2009	JUNG KIDD	Cole Information Services
	MI KANG	Cole Information Services
	JUNG KIDD	Cole Information Services
	MI KANG	Cole Information Services
	JUNG KIDD	Cole Information Services
	MI KANG	Cole Information Services
2004	JUNG KIDD	Cole Information Services
	SANG KWACK	Cole Information Services
	RICHARD WOODS	Cole Information Services
	JUNG KIDD	Cole Information Services
	SANG KWACK	Cole Information Services
	RICHARD WOODS	Cole Information Services
	JUNG KIDD	Cole Information Services
	SANG KWACK	Cole Information Services
	RICHARD WOODS	Cole Information Services
1999	JUNG KIDD	Cole Information Services
	MI KANG	Cole Information Services
	JUNG KIDD	Cole Information Services

FINDINGS

Year	Uses	Source
1999	MI KANG	Cole Information Services
	JUNG KIDD	Cole Information Services
	MI KANG	Cole Information Services
1995	Kw ak Sang Bang	Pacific Bell
1994	LEE, CHONG P	Cole Information Services
	LEE, CHONG P	Cole Information Services
	LEE, CHONG P	Cole Information Services
1991	Lee Chong Poong	Pacific Bell

11192 LINDA LN

Year	Uses	Source
1999	OCCUPANT UNKNOWN	Cole Information Services

11222 LINDA LN

Year	Uses	Source
2014	TRACI WARD	Cole Information Services
	WOO SUH	Cole Information Services
	WOO SUN	Cole Information Services
	EDWARD RAMIREZ	Cole Information Services
	DELPHINE STEVENS	Cole Information Services
	TRACI WARD	Cole Information Services
	WOO SUH	Cole Information Services
	WOO SUN	Cole Information Services
	EDWARD RAMIREZ	Cole Information Services
	DELPHINE STEVENS	Cole Information Services
2009	TRACI WARD	Cole Information Services
	WOO SUN	Cole Information Services
	DELPHINE STEVENS	Cole Information Services
	EDWARD RAMIREZ	Cole Information Services
	TRACI WARD	Cole Information Services
	WOO SUN	Cole Information Services
	DELPHINE STEVENS	Cole Information Services
	EDWARD RAMIREZ	Cole Information Services
2004	TRACI WARD	Cole Information Services

FINDINGS

Year	Uses	Source
2004	WON YI	Cole Information Services
	EDWARD RAMIREZ	Cole Information Services
	DELPHINE STEVENS	Cole Information Services
	TRACI WARD	Cole Information Services
	WON YI	Cole Information Services
	EDWARD RAMIREZ	Cole Information Services
	DELPHINE STEVENS	Cole Information Services
1999	MARY MACKIE	Cole Information Services
	EDWARD RAMIREZ	Cole Information Services
	WOO SUN	Cole Information Services
	TRACI WARD	Cole Information Services
	DELPHINE STEVENS	Cole Information Services
	MARY MACKIE	Cole Information Services
	EDWARD RAMIREZ	Cole Information Services
	WOO SUN	Cole Information Services
	TRACI WARD	Cole Information Services
	DELPHINE STEVENS	Cole Information Services

11232 LINDA LN

Year	Uses	Source
2014	LEO ASUNCION	Cole Information Services
	CHAE WOO	Cole Information Services
	LEO ASUNCION	Cole Information Services
	CHAE WOO	Cole Information Services
2009	CHAE WOO	Cole Information Services
	LEO ASUNCION	Cole Information Services
	CHAE WOO	Cole Information Services
	LEO ASUNCION	Cole Information Services
2004	LEO ASUNCION	Cole Information Services
	CHAE WOO	Cole Information Services
	LEO ASUNCION	Cole Information Services
	CHAE WOO	Cole Information Services
1999	CHAE WOO	Cole Information Services

Year	Uses	Source
1999	LEO ASUNCION	Cole Information Services
	CHAE WOO	Cole Information Services
	LEO ASUNCION	Cole Information Services
1994	ASUNCION, LEO	Cole Information Services
	ASUNCION, LEO	Cole Information Services

11242 LINDA LN

Year	Uses	Source
2014	ACACIA PARK	Cole Information Services
	ACACIA PARK	Cole Information Services
2009	PARK ACACIA	Cole Information Services
	PARK ACACIA	Cole Information Services
2004	ACACIA PARK	Cole Information Services
	ACACIA PARK	Cole Information Services
1999	ACACIA PARK	Cole Information Services
	PARK ACACIA	Cole Information Services
	ACACIA PARK	Cole Information Services
	PARK ACACIA	Cole Information Services
1995	Acacia Park	Pacific Bell
1994	ACACIA PARK	Cole Information Services
	ACACIA PARK	Cole Information Services
1986	Acacia Park	Pacific Bell

LINDA LN BOX 4158

11086 LINDA LN BOX 4158

Year	Uses	Source
1994	IVANY, JOHN	Cole Information Services
	IVANY, JOHN	Cole Information Services
	IVANY, JOHN	Cole Information Services

FINDINGS

LINDA VISTA LN

11073 LINDA VISTA LN

Year	Uses	Source
1995	Meier K	Pacific Bell

11086 LINDA VISTA LN

Year	Uses	Source
1995	Manning Stanley J	Pacific Bell

11089 LINDA VISTA LN

Year	Uses	Source
1995	Sculnlk Al	Pacific Bell

N EUCLID ST

12866 N EUCLID ST

Year	Uses	Source
1955	How ell Oliver G Dr optmtrst	The Pacific Telephone and Telegraph Co.
1950	How ell Oliver G Dr optmtrst	The Pacific Telephone and Telegraph Co.

12891 N EUCLID ST

Year	Uses	Source
1950	Orchid Clning Plant	The Pacific Telephone and Telegraph Co.

S EUCLID ST

12731 S EUCLID ST

Year	Uses	Source
1955	Stoelting Chester R Chets Richfield Serv	The Pacific Telephone and Telegraph Co.
	Chets Richfield Serv	The Pacific Telephone and Telegraph Co.
1950	Strong Clark Serv Stanton	The Pacific Telephone and Telegraph Co.

12732 S EUCLID ST

Year	Uses	Source
1955	Fulsom Ernest	The Pacific Telephone and Telegraph Co.
1950	Fulsom Ernest r	The Pacific Telephone and Telegraph Co.

FINDINGS

12791 S EUCLID ST

Year	Uses	Source
1955	Meat Dept	The Pacific Telephone and Telegraph Co.

12801 S EUCLID ST

Year	Uses	Source
1955	Burbank O D	The Pacific Telephone and Telegraph Co.
	Burbanks Furn Co	The Pacific Telephone and Telegraph Co.

12811 S EUCLID ST

Year	Uses	Source
1955	Firestone Store Rasmussen O D	The Pacific Telephone and Telegraph Co.
	Rasmussen O D Firestone Store	The Pacific Telephone and Telegraph Co.
1950	Fulsom Clara G r	The Pacific Telephone and Telegraph Co.

12821 S EUCLID ST

Year	Uses	Source
1955	Garden Grove Laundromat	The Pacific Telephone and Telegraph Co.

12822 S EUCLID ST

Year	Uses	Source
1955	White Leslie	The Pacific Telephone and Telegraph Co.

12836 S EUCLID ST

Year	Uses	Source
1955	Gem Theatre	The Pacific Telephone and Telegraph Co.

12841 S EUCLID ST

Year	Uses	Source
1955	De Elena Beauty Salon	The Pacific Telephone and Telegraph Co.
	Schick Helen De Elena Beauty Salon	The Pacific Telephone and Telegraph Co.
1950	Schick Ed r	The Pacific Telephone and Telegraph Co.
	De Elena Beauty Salon	The Pacific Telephone and Telegraph Co.
	Schick Helen De Elena Beauty Salon	The Pacific Telephone and Telegraph Co.

12851 S EUCLID ST

Year	Uses	Source
1955	Doosing Auto Serv	The Pacific Telephone and Telegraph Co.

Year	Uses	Source
1950	Marions Auto Serv	The Pacific Telephone and Telegraph Co.

12862 S EUCLID ST

Year	Uses	Source
1955	Garden Grove Feed Co	The Pacific Telephone and Telegraph Co.
1950	Garden Grove Feed Co	The Pacific Telephone and Telegraph Co.

12865 S EUCLID ST

Year	Uses	Source
1955	SMITH MOTOR CO auto sales & serv	The Pacific Telephone and Telegraph Co.
1950	Smith Motor Co auto sales & serv	The Pacific Telephone and Telegraph Co.

12866 S EUCLID ST

Year	Uses	Source
1955	Garden Grove Barber Shop	The Pacific Telephone and Telegraph Co.
	Moore Logan atty	The Pacific Telephone and Telegraph Co.
	Pool & Moore attys	The Pacific Telephone and Telegraph Co.
	Pool Willard R atty	The Pacific Telephone and Telegraph Co.
	Tiday Ronald L Bldg	The Pacific Telephone and Telegraph Co.
	Willard Lester P	The Pacific Telephone and Telegraph Co.
1950	Garden Grove Barber Shop	The Pacific Telephone and Telegraph Co.
	Terrell Harry Evans	The Pacific Telephone and Telegraph Co.

12881 S EUCLID ST

Year	Uses	Source
1955	Hands Paint & Wallpaper	The Pacific Telephone and Telegraph Co.
1950	Mowers Variety Store	The Pacific Telephone and Telegraph Co.

12882 S EUCLID ST

Year	Uses	Source
1955	Ofc	The Pacific Telephone and Telegraph Co.
1950	Ofc	The Pacific Telephone and Telegraph Co.

12883 S EUCLID ST

Year	Uses	Source
1950	Nelsons Photo Shop	The Pacific Telephone and Telegraph Co.

FINDINGS

12892 S EUCLID ST

Year	Uses	Source
1950	Ofc	The Pacific Telephone and Telegraph Co.

12899 S EUCLID ST

Year	Uses	Source
1950	Thomason Walter B jw lr	The Pacific Telephone and Telegraph Co.

12901 S EUCLID ST

Year	Uses	Source
1950	Chic Shop w omens apprl	The Pacific Telephone and Telegraph Co.

12906 S EUCLID ST

Year	Uses	Source
1955	Garden Grove Ofc	The Pacific Telephone and Telegraph Co.
	Garden Grove Ofc	The Pacific Telephone and Telegraph Co.
1950	Morse Radio & Television	The Pacific Telephone and Telegraph Co.

12908 S EUCLID ST

Year	Uses	Source
1955	Reliance Realty Co Inc	The Pacific Telephone and Telegraph Co.

12911 S EUCLID ST

Year	Uses	Source
1950	Natland T C r	The Pacific Telephone and Telegraph Co.

12916 S EUCLID ST

Year	Uses	Source
1955	Schneiders Garden Supply	The Pacific Telephone and Telegraph Co.

12921 S EUCLID ST

Year	Uses	Source
1955	Ziaket Leo K Zlakets Food Mkt	The Pacific Telephone and Telegraph Co.
	Ziakets Food Mkt	The Pacific Telephone and Telegraph Co.

12926 S EUCLID ST

Year	Uses	Source
1955	Nelsons Photo Supply	The Pacific Telephone and Telegraph Co.

FINDINGS

12932 S EUCLID ST

Year	Uses	Source
1950	Yett Harold E r	The Pacific Telephone and Telegraph Co.

12936 S EUCLID ST

Year	Uses	Source
1955	Toun Togs	The Pacific Telephone and Telegraph Co.
1950	Martin Marion W mens clthng	The Pacific Telephone and Telegraph Co.

12946 S EUCLID ST

Year	Uses	Source
1955	Sivys Ready to Wear	The Pacific Telephone and Telegraph Co.

12950 S EUCLID ST

Year	Uses	Source
1955	Johnson Jew elers	The Pacific Telephone and Telegraph Co.

12951 S EUCLID ST

Year	Uses	Source
1955	Bens Jr Bootery	The Pacific Telephone and Telegraph Co.
1950	Bens Shoe Shoppe	The Pacific Telephone and Telegraph Co.

12952 S EUCLID ST

Year	Uses	Source
1955	Garden Grove Bakery	The Pacific Telephone and Telegraph Co.
1950	Garden Grove Bakery	The Pacific Telephone and Telegraph Co.

12955 S EUCLID ST

Year	Uses	Source
1950	Ogden Lloyd B r	The Pacific Telephone and Telegraph Co.

12962 S EUCLID ST

Year	Uses	Source
1950	Carlson Pecor Furn & Appliances	The Pacific Telephone and Telegraph Co.

12966 S EUCLID ST

Year	Uses	Source
1955	Sasses Store	The Pacific Telephone and Telegraph Co.

Year	Uses	Source
1950	Garden Grove	The Pacific Telephone and Telegraph Co.

12976 S EUCLID ST

Year	Uses	Source
1955	Garden Grove Ofc	The Pacific Telephone and Telegraph Co.

13012 S EUCLID ST

Year	Uses	Source
1955	Bilava Arthur J Bilava & Dean attys	The Pacific Telephone and Telegraph Co.
	Dean John R Bilava & Dean attys	The Pacific Telephone and Telegraph Co.
	Bilava & Dean attys	The Pacific Telephone and Telegraph Co.

13014 S EUCLID ST

Year	Uses	Source
1950	Garden Grove Ofc	The Pacific Telephone and Telegraph Co.

STANFORD

11200 STANFORD

Year	Uses	Source
1975	Civic Center Library	Luskey Brothers & Co., Inc.
1970	Garden Grove	General Telephone Co., of California
	Orange	General Telephone Co., of California
	Orange	General Telephone Co., of California
	Adult Reference Service	General Telephone Co., of California
	Orange	General Telephone Co., of California
	Audio Visual Film Service	General Telephone Co., of California

11202 STANFORD

Year	Uses	Source
1955	Dorman Dw ight D	The Pacific Telephone and Telegraph Co.

11212 STANFORD

Year	Uses	Source
1966	Wampler H C	Pacific Telephone

11222 STANFORD

Year	Uses	Source
1966	De Gifford Saml	Pacific Telephone

11231 STANFORD

Year	Uses	Source
1955	Keiw it Peter Sons Co	The Pacific Telephone and Telegraph Co.
	Garden Grove Union High School Administration Ofc	The Pacific Telephone and Telegraph Co.

11232 STANFORD

Year	Uses	Source
1955	Lew is G M	The Pacific Telephone and Telegraph Co.

11242 STANFORD

Year	Uses	Source
1955	Shook Chas F	The Pacific Telephone and Telegraph Co.

11271 STANFORD

Year	Uses	Source
1966	Secondary Education Special Education Associate Supt Education Personnel Research Superintendents Office High Schools	Pacific Telephone
	Garden Grove	Pacific Telephone

11272 STANFORD

Year	Uses	Source
1970	Chairez Mike	General Telephone Co., of California
	Chairez Tommie R	General Telephone Co., of California

STANFORD AVE

11200 STANFORD AVE

Year	Uses	Source
2014	CITY OF GARDEN GROVE	Cole Information Services
	COUNTY OF ORANGE	Cole Information Services
	CITY OF GARDEN GROVE	Cole Information Services
	COUNTY OF ORANGE	Cole Information Services

FINDINGS

Year	Uses	Source
2009	COUNTY OF ORANGE	Cole Information Services
	COUNTY OF ORANGE	Cole Information Services
1999	ORANGE COUNTY OF LIBRARY ORANGE COUNTY PUBLIC	Cole Information Services
	GARDEN GROVE CITY OF LIBRARIES	Cole Information Services
	ORANGE COUNTY OF LIBRARY ORANGE COUNTY PUBLIC	Cole Information Services
	GARDEN GROVE CITY OF LIBRARIES	Cole Information Services
1994	CIVIC CENTER LIBRARY	Cole Information Services
	CIVIC CENTER LIBRARY	Cole Information Services
1980	I Civic Center Library	Pacific Telephone
	Audio Visual Film Service	Pacific Telephone
	Garden Grove	Pacific Telephone
1975	Civic Center Library	Luskey Brothers & Co., Inc.
	Audio Visual Film Service	Luskey Brothers & Co., Inc.
	Garden Grove	Luskey Brothers & Co., Inc.

11271 STANFORD AVE

Year	Uses	Source
2014	GARDEN GROVE HIGH SCHOOL	Cole Information Services
	GARDEN GROVE HIGH SCHOOL	Cole Information Services
2009	GARDEN GROVE HIGH SCHOOL	Cole Information Services
	GARDEN GROVE HIGH SCHOOL	Cole Information Services
1999	GARDEN GROVE HIGH SCHOOL	Cole Information Services
	GARDEN GROVE HIGH SCHOOL	Cole Information Services
1995	Cow en Stanley	Pacific Bell
	Garden Grove High School	Pacific Bell
1994	NORTHEAST LTTLE LGE	Cole Information Services
	GARDEN GROVE HIGH SCHOOL	Cole Information Services
	GARDN GRV HI	Cole Information Services
	GARDEN GROVE HIGH SCHOOL BAND	Cole Information Services
	NORTHEAST LTTLE LGE	Cole Information Services
	GARDEN GROVE HIGH SCHOOL	Cole Information Services
	GARDN GRV HI	Cole Information Services

FINDINGS

Year	Uses	Source
1994	GARDEN GROVE HIGH SCHOOL BAND	Cole Information Services
1991	Cow en Stanley	Pacific Bell
1986	Cow en Stanley	Pacific Bell
	Garden Grove High School Band	Pacific Bell
1980	Counselors	Pacific Telephone
	Attendance	Pacific Telephone
	Principal	Pacific Telephone
	Student Activities	Pacific Telephone
1975	Garden Grove High School	Luskey Brothers & Co., Inc.

11300 STANFORD AVE

Year	Uses	Source
1980	H Louis Lake Senior Citizens Center	Pacific Telephone

11390 STANFORD AVE

Year	Uses	Source
2014	GOLDEN WEST CITIES FEDERAL CREDIT UN	Cole Information Services
2009	GOLDEN WEST CITIES CREDIT UN	Cole Information Services
2004	GLDN WEST CTY FDRL CRDT UNION	Cole Information Services
1999	GOLDEN WEST CITIES FEDERAL CREDIT UNION	Cole Information Services

Stanford Ave

11390 Stanford Ave

Year	Uses	Source
1995	Golden West Cities Federal Credit Union	Pacific Bell

STANFORD AVE

11390 STANFORD AVE

Year	Uses	Source
1994	GOLDEN WST CRDT UN	Cole Information Services

FINDINGS

Stanford Ave

11390 Stanford Ave

Year	*Uses*	*Source*
1991	GOLDEN WEST CITIES FEDERAL CREDIT UNION	Pacific Bell
1986	GOLDE N W E S T CITIE S FE DE RAL CRE DIT UN ON	Pacific Bell

STANFORD ST

11152 STANFORD ST

Year	*Uses*	*Source*
1950	Moore Ina r	The Pacific Telephone and Telegraph Co.

11161 STANFORD ST

Year	*Uses*	*Source*
1950	Proctor D P r	The Pacific Telephone and Telegraph Co.

11222 STANFORD ST

Year	*Uses*	*Source*
1950	Smith J Orland r	The Pacific Telephone and Telegraph Co.

FINDINGS

ADJOINING PROPERTY: ADDRESSES NOT IDENTIFIED IN RESEARCH SOURCE

The following Adjoining Property addresses were researched for this report, and the addresses were not identified in research source.

Address Researched	Address Not Identified in Research Source
11052 LINDA LN	2002, 2001, 1997, 1995, 1992, 1991, 1986, 1980, 1975, 1971, 1970, 1966, 1965, 1961, 1960, 1956, 1955, 1952, 1950, 1946, 1945, 1941, 1936, 1930, 1926, 1925, 1922, 1921, 1920
11052 LINDA LN	2014, 2009, 2004, 2002, 2001, 1999, 1997, 1995, 1994, 1992, 1986, 1980, 1975, 1971, 1970, 1966, 1965, 1961, 1960, 1956, 1955, 1952, 1950, 1946, 1945, 1941, 1936, 1930, 1926, 1925, 1922, 1921, 1920
11057 Linda Lane	2014, 2009, 2004, 2002, 2001, 1999, 1997, 1994, 1992, 1986, 1980, 1975, 1971, 1970, 1966, 1965, 1961, 1960, 1956, 1955, 1952, 1950, 1946, 1945, 1941, 1936, 1930, 1926, 1925, 1922, 1921, 1920
11057 LINDA LN	2002, 2001, 1997, 1995, 1992, 1991, 1986, 1980, 1975, 1971, 1970, 1966, 1965, 1961, 1960, 1956, 1955, 1952, 1950, 1946, 1945, 1941, 1936, 1930, 1926, 1925, 1922, 1921, 1920
11062 ACACIA PKY	2014, 2009, 2004, 2002, 2001, 1999, 1997, 1995, 1994, 1992, 1991, 1986, 1980, 1971, 1970, 1966, 1965, 1961, 1960, 1956, 1955, 1952, 1950, 1946, 1945, 1941, 1936, 1930, 1926, 1925, 1922, 1921, 1920
11062 ACACIA ST	2014, 2009, 2004, 2002, 2001, 1999, 1997, 1995, 1994, 1992, 1991, 1986, 1980, 1975, 1971, 1970, 1966, 1965, 1961, 1960, 1956, 1952, 1950, 1946, 1945, 1941, 1936, 1930, 1926, 1925, 1922, 1921, 1920
11065 Linda Lane	2014, 2009, 2004, 2002, 2001, 1999, 1997, 1994, 1992, 1986, 1980, 1975, 1971, 1970, 1966, 1965, 1961, 1960, 1956, 1955, 1952, 1950, 1946, 1945, 1941, 1936, 1930, 1926, 1925, 1922, 1921, 1920
11065 LINDA LN	2014, 2009, 2004, 2002, 2001, 1999, 1997, 1994, 1992, 1986, 1980, 1975, 1971, 1970, 1966, 1965, 1961, 1960, 1956, 1955, 1952, 1950, 1946, 1945, 1941, 1936, 1930, 1926, 1925, 1922, 1921, 1920
11065 LINDA LN	2002, 2001, 1997, 1995, 1992, 1991, 1986, 1980, 1975, 1971, 1970, 1966, 1965, 1961, 1960, 1956, 1955, 1952, 1950, 1946, 1945, 1941, 1936, 1930, 1926, 1925, 1922, 1921, 1920
11065 LINDA LN	2002, 2001, 1997, 1995, 1992, 1991, 1986, 1980, 1975, 1971, 1970, 1966, 1965, 1961, 1960, 1956, 1955, 1952, 1950, 1946, 1945, 1941, 1936, 1930, 1926, 1925, 1922, 1921, 1920
11071 E ACACIA ST	2014, 2009, 2004, 2002, 2001, 1999, 1997, 1995, 1994, 1992, 1991, 1986, 1980, 1975, 1971, 1970, 1965, 1961, 1960, 1956, 1952, 1950, 1946, 1945, 1941, 1936, 1930, 1926, 1925, 1922, 1921, 1920
11073 Linda Lane	2014, 2009, 2004, 2002, 2001, 1999, 1997, 1994, 1992, 1986, 1980, 1975, 1971, 1970, 1966, 1965, 1961, 1960, 1956, 1955, 1952, 1950, 1946, 1945, 1941, 1936, 1930, 1926, 1925, 1922, 1921, 1920
11073 LINDA LN	2014, 2009, 2004, 2002, 2001, 1999, 1997, 1994, 1992, 1986, 1980, 1975, 1971, 1970, 1966, 1965, 1961, 1960, 1956, 1955, 1952, 1950, 1946, 1945, 1941, 1936, 1930, 1926, 1925, 1922, 1921, 1920
11073 LINDA LN	2002, 2001, 1997, 1995, 1992, 1991, 1986, 1980, 1975, 1971, 1970, 1966, 1965, 1961, 1960, 1956, 1955, 1952, 1950, 1946, 1945, 1941, 1936, 1930, 1926, 1925, 1922, 1921, 1920

FINDINGS

Address Researched	Address Not Identified in Research Source
11073 LINDA LN	2002, 2001, 1997, 1995, 1992, 1991, 1986, 1980, 1975, 1971, 1970, 1966, 1965, 1961, 1960, 1956, 1955, 1952, 1950, 1946, 1945, 1941, 1936, 1930, 1926, 1925, 1922, 1921, 1920
11073 LINDA VISTA LN	2014, 2009, 2004, 2002, 2001, 1999, 1997, 1994, 1992, 1991, 1986, 1980, 1975, 1971, 1970, 1966, 1965, 1961, 1960, 1956, 1955, 1952, 1950, 1946, 1945, 1941, 1936, 1930, 1926, 1925, 1922, 1921, 1920
11076 LINDA LN	2014, 2009, 2004, 2002, 2001, 1999, 1997, 1995, 1994, 1992, 1986, 1980, 1975, 1971, 1970, 1966, 1965, 1961, 1960, 1956, 1955, 1952, 1950, 1946, 1945, 1941, 1936, 1930, 1926, 1925, 1922, 1921, 1920
11076 LINDA LN	2002, 2001, 1997, 1995, 1994, 1992, 1991, 1986, 1980, 1975, 1971, 1970, 1966, 1965, 1961, 1960, 1956, 1955, 1952, 1950, 1946, 1945, 1941, 1936, 1930, 1926, 1925, 1922, 1921, 1920
11081 ACACIA PKY	2014, 2009, 2004, 2002, 2001, 1999, 1997, 1995, 1994, 1992, 1991, 1986, 1980, 1971, 1970, 1966, 1965, 1961, 1960, 1956, 1955, 1952, 1950, 1946, 1945, 1941, 1936, 1930, 1926, 1925, 1922, 1921, 1920
11081 ACACIA ST	2014, 2009, 2004, 2002, 2001, 1999, 1997, 1995, 1994, 1992, 1991, 1986, 1980, 1975, 1971, 1970, 1966, 1965, 1961, 1960, 1956, 1952, 1946, 1945, 1941, 1936, 1930, 1926, 1925, 1922, 1921, 1920
11081 LINDA LN	2002, 2001, 1997, 1995, 1994, 1992, 1991, 1986, 1980, 1975, 1971, 1970, 1966, 1965, 1961, 1960, 1956, 1955, 1952, 1950, 1946, 1945, 1941, 1936, 1930, 1926, 1925, 1922, 1921, 1920
11082 ACACIA	2014, 2009, 2004, 2002, 2001, 1999, 1997, 1995, 1994, 1992, 1991, 1986, 1980, 1975, 1971, 1970, 1965, 1961, 1960, 1956, 1955, 1952, 1950, 1946, 1945, 1941, 1936, 1930, 1926, 1925, 1922, 1921, 1920
11082 ACACIA PKY	2014, 2009, 2004, 2002, 2001, 1999, 1997, 1995, 1994, 1992, 1991, 1986, 1980, 1971, 1970, 1966, 1965, 1961, 1960, 1956, 1955, 1952, 1950, 1946, 1945, 1941, 1936, 1930, 1926, 1925, 1922, 1921, 1920
11082 E ACACIA ST	2014, 2009, 2004, 2002, 2001, 1999, 1997, 1995, 1994, 1992, 1991, 1986, 1980, 1975, 1971, 1970, 1966, 1965, 1961, 1960, 1956, 1952, 1950, 1946, 1945, 1941, 1936, 1930, 1926, 1925, 1922, 1921, 1920
11082 Stanford Ave	2014, 2009, 2004, 2002, 2001, 1999, 1997, 1995, 1994, 1992, 1991, 1986, 1980, 1975, 1971, 1970, 1966, 1965, 1961, 1960, 1956, 1955, 1952, 1950, 1946, 1945, 1941, 1936, 1930, 1926, 1925, 1922, 1921, 1920
11086 LINDA LN	2014, 2009, 2004, 2002, 2001, 1999, 1997, 1994, 1992, 1986, 1980, 1975, 1971, 1970, 1966, 1965, 1961, 1960, 1956, 1955, 1952, 1950, 1946, 1945, 1941, 1936, 1930, 1926, 1925, 1922, 1921, 1920
11086 LINDA LN	2002, 2001, 1997, 1995, 1992, 1991, 1986, 1980, 1975, 1971, 1970, 1966, 1965, 1961, 1960, 1956, 1955, 1952, 1950, 1946, 1945, 1941, 1936, 1930, 1926, 1925, 1922, 1921, 1920
11086 LINDA LN	2002, 2001, 1997, 1995, 1992, 1991, 1986, 1980, 1975, 1971, 1970, 1966, 1965, 1961, 1960, 1956, 1955, 1952, 1950, 1946, 1945, 1941, 1936, 1930, 1926, 1925, 1922, 1921, 1920
11086 LINDA LN BOX 4158	2014, 2009, 2004, 2002, 2001, 1999, 1997, 1995, 1992, 1991, 1986, 1980, 1975, 1971, 1970, 1966, 1965, 1961, 1960, 1956, 1955, 1952, 1950, 1946, 1945, 1941, 1936, 1930, 1926, 1925, 1922, 1921, 1920
11086 LINDA LN BOX 4158	2014, 2009, 2004, 2002, 2001, 1999, 1997, 1995, 1992, 1991, 1986, 1980, 1975, 1971, 1970, 1966, 1965, 1961, 1960, 1956, 1955, 1952, 1950, 1946, 1945, 1941, 1936, 1930, 1926, 1925, 1922, 1921, 1920

FINDINGS

Address Researched	Address Not Identified in Research Source
11086 LINDA VISTA LN	2014, 2009, 2004, 2002, 2001, 1999, 1997, 1994, 1992, 1991, 1986, 1980, 1975, 1971, 1970, 1966, 1965, 1961, 1960, 1956, 1955, 1952, 1950, 1946, 1945, 1941, 1936, 1930, 1926, 1925, 1922, 1921, 1920
11089 LINDA LN	2014, 2009, 2004, 2002, 2001, 1999, 1997, 1995, 1994, 1992, 1986, 1980, 1975, 1971, 1970, 1966, 1965, 1961, 1960, 1956, 1955, 1952, 1950, 1946, 1945, 1941, 1936, 1930, 1926, 1925, 1922, 1921, 1920
11089 LINDA LN	2002, 2001, 1997, 1995, 1992, 1991, 1986, 1980, 1975, 1971, 1970, 1966, 1965, 1961, 1960, 1956, 1955, 1952, 1950, 1946, 1945, 1941, 1936, 1930, 1926, 1925, 1922, 1921, 1920
11089 LINDA VISTA LN	2014, 2009, 2004, 2002, 2001, 1999, 1997, 1994, 1992, 1991, 1986, 1980, 1975, 1971, 1970, 1966, 1965, 1961, 1960, 1956, 1955, 1952, 1950, 1946, 1945, 1941, 1936, 1930, 1926, 1925, 1922, 1921, 1920
11091 ACACIA	2014, 2009, 2004, 2002, 2001, 1999, 1997, 1995, 1994, 1992, 1991, 1986, 1980, 1975, 1971, 1970, 1965, 1961, 1960, 1956, 1955, 1952, 1950, 1946, 1945, 1941, 1936, 1930, 1926, 1925, 1922, 1921, 1920
11092 ACACIA PKY	2014, 2009, 2004, 2002, 2001, 1999, 1997, 1995, 1994, 1992, 1991, 1986, 1980, 1971, 1970, 1966, 1965, 1961, 1960, 1956, 1955, 1952, 1950, 1946, 1945, 1941, 1936, 1930, 1926, 1925, 1922, 1921, 1920
11092 ACACIA ST	2014, 2009, 2004, 2002, 2001, 1999, 1997, 1995, 1994, 1992, 1991, 1986, 1980, 1975, 1971, 1970, 1966, 1965, 1961, 1960, 1956, 1952, 1946, 1945, 1941, 1936, 1930, 1926, 1925, 1922, 1921, 1920
11092 LINDA LN	2002, 2001, 1997, 1995, 1994, 1992, 1991, 1986, 1980, 1975, 1971, 1970, 1966, 1965, 1961, 1960, 1956, 1955, 1952, 1950, 1946, 1945, 1941, 1936, 1930, 1926, 1925, 1922, 1921, 1920
11097 LINDA DR	2014, 2009, 2004, 2002, 2001, 1999, 1997, 1994, 1992, 1991, 1986, 1980, 1975, 1971, 1970, 1966, 1965, 1961, 1960, 1956, 1955, 1952, 1950, 1946, 1945, 1941, 1936, 1930, 1926, 1925, 1922, 1921, 1920
11097 LINDA LN	2014, 2009, 2004, 2002, 2001, 1999, 1997, 1994, 1992, 1986, 1980, 1975, 1971, 1970, 1966, 1965, 1961, 1960, 1956, 1955, 1952, 1950, 1946, 1945, 1941, 1936, 1930, 1926, 1925, 1922, 1921, 1920
11097 LINDA LN	2002, 2001, 1997, 1995, 1992, 1991, 1986, 1980, 1975, 1971, 1970, 1966, 1965, 1961, 1960, 1956, 1955, 1952, 1950, 1946, 1945, 1941, 1936, 1930, 1926, 1925, 1922, 1921, 1920
11101 ACACIA	2014, 2009, 2004, 2002, 2001, 1999, 1997, 1995, 1994, 1992, 1991, 1986, 1980, 1975, 1971, 1970, 1965, 1961, 1960, 1956, 1955, 1952, 1950, 1946, 1945, 1941, 1936, 1930, 1926, 1925, 1922, 1921, 1920
11101 ACACIA ST	2014, 2009, 2004, 2002, 2001, 1999, 1997, 1995, 1994, 1992, 1991, 1986, 1980, 1975, 1971, 1970, 1966, 1965, 1961, 1960, 1956, 1952, 1950, 1946, 1945, 1941, 1936, 1930, 1926, 1925, 1922, 1921, 1920
11105 LINDA LN	2002, 2001, 1997, 1995, 1992, 1991, 1986, 1980, 1975, 1971, 1970, 1966, 1965, 1961, 1960, 1956, 1955, 1952, 1950, 1946, 1945, 1941, 1936, 1930, 1926, 1925, 1922, 1921, 1920
11111 ACACIA	2014, 2009, 2004, 2002, 2001, 1999, 1997, 1995, 1994, 1992, 1991, 1986, 1980, 1975, 1971, 1970, 1965, 1961, 1960, 1956, 1955, 1952, 1950, 1946, 1945, 1941, 1936, 1930, 1926, 1925, 1922, 1921, 1920
11113 Linda Lane	2014, 2009, 2004, 2002, 2001, 1999, 1997, 1994, 1992, 1986, 1980, 1975, 1971, 1970, 1966, 1965, 1961, 1960, 1956, 1955, 1952, 1950, 1946, 1945, 1941, 1936, 1930, 1926, 1925, 1922, 1921, 1920

FINDINGS

Address Researched	Address Not Identified in Research Source
11113 LINDA LN	2014, 2009, 2004, 2002, 2001, 1999, 1997, 1994, 1992, 1986, 1980, 1975, 1971, 1970, 1966, 1965, 1961, 1960, 1956, 1955, 1952, 1950, 1946, 1945, 1941, 1936, 1930, 1926, 1925, 1922, 1921, 1920
11113 LINDA LN	2002, 2001, 1997, 1995, 1992, 1991, 1986, 1980, 1975, 1971, 1970, 1966, 1965, 1961, 1960, 1956, 1955, 1952, 1950, 1946, 1945, 1941, 1936, 1930, 1926, 1925, 1922, 1921, 1920
11113 LINDA LN	2002, 2001, 1997, 1995, 1992, 1991, 1986, 1980, 1975, 1971, 1970, 1966, 1965, 1961, 1960, 1956, 1955, 1952, 1950, 1946, 1945, 1941, 1936, 1930, 1926, 1925, 1922, 1921, 1920
11131 E ACACIA ST	2014, 2009, 2004, 2002, 2001, 1999, 1997, 1995, 1994, 1992, 1991, 1986, 1980, 1975, 1971, 1970, 1966, 1965, 1961, 1960, 1956, 1952, 1946, 1945, 1941, 1936, 1930, 1926, 1925, 1922, 1921, 1920
11141 ACACIA	2014, 2009, 2004, 2002, 2001, 1999, 1997, 1995, 1994, 1992, 1991, 1986, 1980, 1975, 1971, 1970, 1965, 1961, 1960, 1956, 1955, 1952, 1950, 1946, 1945, 1941, 1936, 1930, 1926, 1925, 1922, 1921, 1920
11141 ACACIA PKY	2014, 2009, 2004, 2002, 2001, 1999, 1997, 1995, 1994, 1992, 1991, 1986, 1980, 1971, 1970, 1966, 1965, 1961, 1960, 1956, 1955, 1952, 1950, 1946, 1945, 1941, 1936, 1930, 1926, 1925, 1922, 1921, 1920
11141 E ACACIA ST	2014, 2009, 2004, 2002, 2001, 1999, 1997, 1995, 1994, 1992, 1991, 1986, 1980, 1975, 1971, 1970, 1966, 1965, 1961, 1960, 1956, 1952, 1946, 1945, 1941, 1936, 1930, 1926, 1925, 1922, 1921, 1920
11142 ACACIA	2014, 2009, 2004, 2002, 2001, 1999, 1997, 1995, 1994, 1992, 1991, 1986, 1980, 1975, 1971, 1966, 1965, 1961, 1960, 1956, 1955, 1952, 1950, 1946, 1945, 1941, 1936, 1930, 1926, 1925, 1922, 1921, 1920
11142 ACACIA PKY	2014, 2009, 2004, 2002, 2001, 1999, 1997, 1995, 1994, 1992, 1991, 1971, 1970, 1966, 1965, 1961, 1960, 1956, 1955, 1952, 1950, 1946, 1945, 1941, 1936, 1930, 1926, 1925, 1922, 1921, 1920
11142 E ACACIA ST	2014, 2009, 2004, 2002, 2001, 1999, 1997, 1995, 1994, 1992, 1991, 1986, 1980, 1975, 1971, 1970, 1966, 1965, 1961, 1960, 1956, 1952, 1946, 1945, 1941, 1936, 1930, 1926, 1925, 1922, 1921, 1920
11151 E ACACIA ST	2014, 2009, 2004, 2002, 2001, 1999, 1997, 1995, 1994, 1992, 1991, 1986, 1980, 1975, 1971, 1970, 1966, 1965, 1961, 1960, 1956, 1952, 1950, 1946, 1945, 1941, 1936, 1930, 1926, 1925, 1922, 1921, 1920
11152 ACACIA	2014, 2009, 2004, 2002, 2001, 1999, 1997, 1995, 1994, 1992, 1991, 1986, 1980, 1975, 1971, 1970, 1965, 1961, 1960, 1956, 1955, 1952, 1950, 1946, 1945, 1941, 1936, 1930, 1926, 1925, 1922, 1921, 1920
11152 E ACACIA ST	2014, 2009, 2004, 2002, 2001, 1999, 1997, 1995, 1994, 1992, 1991, 1986, 1980, 1975, 1971, 1970, 1966, 1965, 1961, 1960, 1956, 1952, 1950, 1946, 1945, 1941, 1936, 1930, 1926, 1925, 1922, 1921, 1920
11152 STANFORD ST	2014, 2009, 2004, 2002, 2001, 1999, 1997, 1995, 1994, 1992, 1991, 1986, 1980, 1975, 1971, 1970, 1966, 1965, 1961, 1960, 1956, 1955, 1952, 1946, 1945, 1941, 1936, 1930, 1926, 1925, 1922, 1921, 1920
11154 ACACIA	2014, 2009, 2004, 2002, 2001, 1999, 1997, 1995, 1994, 1992, 1991, 1986, 1980, 1975, 1971, 1970, 1965, 1961, 1960, 1956, 1955, 1952, 1950, 1946, 1945, 1941, 1936, 1930, 1926, 1925, 1922, 1921, 1920
11154 ACACIA PKY	2014, 2009, 2004, 2002, 2001, 1999, 1997, 1995, 1994, 1992, 1991, 1986, 1980, 1971, 1970, 1966, 1965, 1961, 1960, 1956, 1955, 1952, 1950, 1946, 1945, 1941, 1936, 1930, 1926, 1925, 1922, 1921, 1920

FINDINGS

Address Researched	Address Not Identified in Research Source
11154 ACACIA ST	2014, 2009, 2004, 2002, 2001, 1999, 1997, 1995, 1994, 1992, 1991, 1986, 1980, 1975, 1971, 1970, 1966, 1965, 1961, 1960, 1956, 1952, 1950, 1946, 1945, 1941, 1936, 1930, 1926, 1925, 1922, 1921, 1920
11161 ACACIA ST	2014, 2009, 2004, 2002, 2001, 1999, 1997, 1995, 1994, 1992, 1991, 1986, 1980, 1975, 1971, 1970, 1966, 1965, 1961, 1960, 1956, 1955, 1952, 1946, 1945, 1941, 1936, 1930, 1926, 1925, 1922, 1921, 1920
11161 STANFORD ST	2014, 2009, 2004, 2002, 2001, 1999, 1997, 1995, 1994, 1992, 1991, 1986, 1980, 1975, 1971, 1970, 1966, 1965, 1961, 1960, 1956, 1955, 1952, 1946, 1945, 1941, 1936, 1930, 1926, 1925, 1922, 1921, 1920
11162 E ACACIA ST	2014, 2009, 2004, 2002, 2001, 1999, 1997, 1995, 1994, 1992, 1991, 1986, 1980, 1975, 1971, 1970, 1966, 1965, 1961, 1960, 1956, 1952, 1946, 1945, 1941, 1936, 1930, 1926, 1925, 1922, 1921, 1920
11171 E ACACIA ST	2014, 2009, 2004, 2002, 2001, 1999, 1997, 1995, 1994, 1992, 1991, 1986, 1980, 1975, 1971, 1970, 1966, 1965, 1961, 1960, 1956, 1952, 1950, 1946, 1945, 1941, 1936, 1930, 1926, 1925, 1922, 1921, 1920
11182 ACACIA	2014, 2009, 2004, 2002, 2001, 1999, 1997, 1995, 1994, 1992, 1991, 1986, 1980, 1975, 1971, 1970, 1965, 1961, 1960, 1956, 1955, 1952, 1950, 1946, 1945, 1941, 1936, 1930, 1926, 1925, 1922, 1921, 1920
11182 ACACIA PKY	2014, 2009, 2004, 2002, 2001, 1999, 1997, 1995, 1994, 1992, 1991, 1986, 1980, 1971, 1970, 1966, 1965, 1961, 1960, 1956, 1955, 1952, 1950, 1946, 1945, 1941, 1936, 1930, 1926, 1925, 1922, 1921, 1920
11182 ACACIA ST	2014, 2009, 2004, 2002, 2001, 1999, 1997, 1995, 1994, 1992, 1991, 1986, 1980, 1975, 1971, 1970, 1966, 1965, 1961, 1960, 1956, 1952, 1946, 1945, 1941, 1936, 1930, 1926, 1925, 1922, 1921, 1920
11191 ACACIA	2014, 2009, 2004, 2002, 2001, 1999, 1997, 1995, 1994, 1992, 1991, 1986, 1980, 1975, 1971, 1970, 1965, 1961, 1960, 1956, 1955, 1952, 1950, 1946, 1945, 1941, 1936, 1930, 1926, 1925, 1922, 1921, 1920
11191 ACACIA ST	2014, 2009, 2004, 2002, 2001, 1999, 1997, 1995, 1994, 1992, 1991, 1986, 1980, 1975, 1971, 1970, 1966, 1965, 1961, 1960, 1956, 1952, 1950, 1946, 1945, 1941, 1936, 1930, 1926, 1925, 1922, 1921, 1920
11191 E ACACIA ST	2014, 2009, 2004, 2002, 2001, 1999, 1997, 1995, 1994, 1992, 1991, 1986, 1980, 1975, 1971, 1970, 1966, 1965, 1961, 1960, 1956, 1955, 1952, 1946, 1945, 1941, 1936, 1930, 1926, 1925, 1922, 1921, 1920
11191 GARDEN GROVE	2014, 2009, 2004, 2002, 2001, 1999, 1997, 1995, 1994, 1992, 1991, 1986, 1980, 1975, 1971, 1970, 1965, 1961, 1960, 1956, 1955, 1952, 1950, 1946, 1945, 1941, 1936, 1930, 1926, 1925, 1922, 1921, 1920
11191 GARDEN GROVE FWY	2014, 2009, 2004, 2002, 2001, 1999, 1997, 1995, 1994, 1992, 1991, 1986, 1980, 1975, 1971, 1970, 1966, 1965, 1961, 1960, 1956, 1952, 1950, 1946, 1945, 1941, 1936, 1930, 1926, 1925, 1922, 1921, 1920
11192 ACACIA	2014, 2009, 2004, 2002, 2001, 1999, 1997, 1995, 1994, 1992, 1991, 1986, 1980, 1975, 1971, 1965, 1961, 1960, 1956, 1955, 1952, 1950, 1946, 1945, 1941, 1936, 1930, 1926, 1925, 1922, 1921, 1920
11192 ACACIA ST	2014, 2009, 2004, 2002, 2001, 1999, 1997, 1995, 1994, 1992, 1991, 1986, 1980, 1975, 1971, 1970, 1966, 1965, 1961, 1960, 1956, 1952, 1946, 1945, 1941, 1936, 1930, 1926, 1925, 1922, 1921, 1920
11192 LINDA LN	2014, 2009, 2004, 2002, 2001, 1997, 1995, 1994, 1992, 1991, 1986, 1980, 1975, 1971, 1970, 1966, 1965, 1961, 1960, 1956, 1955, 1952, 1950, 1946, 1945, 1941, 1936, 1930, 1926, 1925, 1922, 1921, 1920

FINDINGS

Address Researched	Address Not Identified in Research Source
11200 STANFORD	2014, 2009, 2004, 2002, 2001, 1999, 1997, 1995, 1994, 1992, 1991, 1986, 1980, 1971, 1966, 1965, 1961, 1960, 1956, 1955, 1952, 1950, 1946, 1945, 1941, 1936, 1930, 1926, 1925, 1922, 1921, 1920
11200 STANFORD AVE	2014, 2009, 2004, 2002, 2001, 1999, 1997, 1995, 1994, 1992, 1991, 1986, 1971, 1970, 1966, 1965, 1961, 1960, 1956, 1955, 1952, 1950, 1946, 1945, 1941, 1936, 1930, 1926, 1925, 1922, 1921, 1920
11200 STANFORD AVE	2004, 2002, 2001, 1997, 1995, 1992, 1991, 1986, 1980, 1975, 1971, 1970, 1966, 1965, 1961, 1960, 1956, 1955, 1952, 1950, 1946, 1945, 1941, 1936, 1930, 1926, 1925, 1922, 1921, 1920
11201 ACACIA	2014, 2009, 2004, 2002, 2001, 1999, 1997, 1995, 1994, 1992, 1991, 1986, 1980, 1975, 1971, 1970, 1965, 1961, 1960, 1956, 1955, 1952, 1950, 1946, 1945, 1941, 1936, 1930, 1926, 1925, 1922, 1921, 1920
11201 ACACIA ST	2014, 2009, 2004, 2002, 2001, 1999, 1997, 1995, 1994, 1992, 1991, 1986, 1980, 1975, 1971, 1970, 1966, 1965, 1961, 1960, 1956, 1952, 1950, 1946, 1945, 1941, 1936, 1930, 1926, 1925, 1922, 1921, 1920
11201 E ACACIA ST	2014, 2009, 2004, 2002, 2001, 1999, 1997, 1995, 1994, 1992, 1991, 1986, 1980, 1975, 1971, 1970, 1966, 1965, 1961, 1960, 1956, 1955, 1952, 1946, 1945, 1941, 1936, 1930, 1926, 1925, 1922, 1921, 1920
11201 GARDEN GROVE	2014, 2009, 2004, 2002, 2001, 1999, 1997, 1995, 1994, 1992, 1991, 1986, 1980, 1975, 1971, 1970, 1965, 1961, 1960, 1956, 1955, 1952, 1950, 1946, 1945, 1941, 1936, 1930, 1926, 1925, 1922, 1921, 1920
11201 GARDEN GROVE BLVD	2014, 2009, 2004, 2002, 2001, 1999, 1997, 1995, 1994, 1992, 1991, 1986, 1980, 1971, 1966, 1965, 1961, 1960, 1956, 1955, 1952, 1950, 1946, 1945, 1941, 1936, 1930, 1926, 1925, 1922, 1921, 1920
11201 GARDEN GROVE FWY	2014, 2009, 2004, 2002, 2001, 1999, 1997, 1995, 1994, 1992, 1991, 1986, 1980, 1975, 1971, 1970, 1966, 1965, 1961, 1960, 1956, 1952, 1950, 1946, 1945, 1941, 1936, 1930, 1926, 1925, 1922, 1921, 1920
11202 Acacia Pkwy	2014, 2009, 2004, 2002, 2001, 1999, 1997, 1995, 1994, 1992, 1991, 1986, 1980, 1975, 1971, 1970, 1966, 1965, 1961, 1960, 1956, 1955, 1952, 1950, 1946, 1945, 1941, 1936, 1930, 1926, 1925, 1922, 1921, 1920
11202 LA LINDA PL	2014, 2009, 2004, 2002, 2001, 1999, 1997, 1994, 1992, 1991, 1986, 1980, 1975, 1971, 1970, 1966, 1965, 1961, 1960, 1956, 1955, 1952, 1950, 1946, 1945, 1941, 1936, 1930, 1926, 1925, 1922, 1921, 1920
11202 STANFORD	2014, 2009, 2004, 2002, 2001, 1999, 1997, 1995, 1994, 1992, 1991, 1986, 1980, 1975, 1971, 1970, 1966, 1965, 1961, 1960, 1956, 1952, 1950, 1946, 1945, 1941, 1936, 1930, 1926, 1925, 1922, 1921, 1920
11205 GARDEN GROVE BLVD	2014, 2009, 2004, 2002, 2001, 1999, 1997, 1995, 1994, 1992, 1991, 1986, 1980, 1971, 1970, 1966, 1965, 1961, 1960, 1956, 1955, 1952, 1950, 1946, 1945, 1941, 1936, 1930, 1926, 1925, 1922, 1921, 1920
11209 GARDEN GROVE	2014, 2009, 2004, 2002, 2001, 1999, 1997, 1995, 1994, 1992, 1991, 1986, 1980, 1975, 1971, 1970, 1965, 1961, 1960, 1956, 1955, 1952, 1950, 1946, 1945, 1941, 1936, 1930, 1926, 1925, 1922, 1921, 1920
11209 GARDEN GROVE FWY	2014, 2009, 2004, 2002, 2001, 1999, 1997, 1995, 1994, 1992, 1991, 1986, 1980, 1975, 1971, 1966, 1965, 1961, 1960, 1956, 1955, 1952, 1950, 1946, 1945, 1941, 1936, 1930, 1926, 1925, 1922, 1921, 1920
11211 ACACIA	2014, 2009, 2004, 2002, 2001, 1999, 1997, 1995, 1994, 1992, 1991, 1986, 1980, 1975, 1971, 1966, 1965, 1961, 1960, 1956, 1955, 1952, 1950, 1946, 1945, 1941, 1936, 1930, 1926, 1925, 1922, 1921, 1920

FINDINGS

Address Researched	Address Not Identified in Research Source
11211 E ACACIA ST	2014, 2009, 2004, 2002, 2001, 1999, 1997, 1995, 1994, 1992, 1991, 1986, 1980, 1975, 1971, 1970, 1965, 1961, 1960, 1956, 1952, 1946, 1945, 1941, 1936, 1930, 1926, 1925, 1922, 1921, 1920
11211 GARDEN GROVE	2014, 2009, 2004, 2002, 2001, 1999, 1997, 1995, 1994, 1992, 1991, 1986, 1980, 1975, 1971, 1970, 1965, 1961, 1960, 1956, 1955, 1952, 1950, 1946, 1945, 1941, 1936, 1930, 1926, 1925, 1922, 1921, 1920
11211 GARDEN GROVE BLVD	2014, 2009, 2004, 2002, 2001, 1999, 1997, 1995, 1994, 1992, 1991, 1986, 1980, 1971, 1970, 1966, 1965, 1961, 1960, 1956, 1955, 1952, 1950, 1946, 1945, 1941, 1936, 1930, 1926, 1925, 1922, 1921, 1920
11212 ACACIA	2014, 2009, 2004, 2002, 2001, 1999, 1997, 1995, 1994, 1992, 1991, 1986, 1980, 1975, 1971, 1970, 1965, 1961, 1960, 1956, 1955, 1952, 1950, 1946, 1945, 1941, 1936, 1930, 1926, 1925, 1922, 1921, 1920
11212 E ACACIA ST	2014, 2009, 2004, 2002, 2001, 1999, 1997, 1995, 1994, 1992, 1991, 1986, 1980, 1975, 1971, 1970, 1966, 1965, 1961, 1960, 1956, 1952, 1946, 1945, 1941, 1936, 1930, 1926, 1925, 1922, 1921, 1920
11212 E STANFORD CT	2014, 2009, 2004, 2002, 2001, 1999, 1997, 1995, 1994, 1992, 1991, 1986, 1980, 1975, 1971, 1970, 1966, 1965, 1961, 1960, 1956, 1952, 1946, 1945, 1941, 1936, 1930, 1926, 1925, 1922, 1921, 1920
11212 STANFORD	2014, 2009, 2004, 2002, 2001, 1999, 1997, 1995, 1994, 1992, 1991, 1986, 1980, 1975, 1971, 1970, 1965, 1961, 1960, 1956, 1955, 1952, 1950, 1946, 1945, 1941, 1936, 1930, 1926, 1925, 1922, 1921, 1920
11221 E GARDN GRVE	2014, 2009, 2004, 2002, 2001, 1999, 1997, 1995, 1994, 1992, 1991, 1986, 1980, 1975, 1971, 1970, 1966, 1965, 1961, 1960, 1956, 1952, 1950, 1946, 1945, 1941, 1936, 1930, 1926, 1925, 1922, 1921, 1920
11221 E GARDN GRVE BLVD	2014, 2009, 2004, 2002, 2001, 1999, 1997, 1995, 1994, 1992, 1991, 1986, 1980, 1975, 1971, 1970, 1966, 1965, 1961, 1960, 1956, 1955, 1952, 1946, 1945, 1941, 1936, 1930, 1926, 1925, 1922, 1921, 1920
11221 GARDEN GROVE	2014, 2009, 2004, 2002, 2001, 1999, 1997, 1995, 1994, 1992, 1991, 1986, 1980, 1975, 1971, 1970, 1965, 1961, 1960, 1956, 1955, 1952, 1950, 1946, 1945, 1941, 1936, 1930, 1926, 1925, 1922, 1921, 1920
11221 GARDEN GROVE FWY	2014, 2009, 2004, 2002, 2001, 1999, 1997, 1995, 1994, 1992, 1991, 1986, 1980, 1975, 1971, 1970, 1966, 1965, 1961, 1960, 1956, 1952, 1950, 1946, 1945, 1941, 1936, 1930, 1926, 1925, 1922, 1921, 1920
11222 Acacia Pkwy	2014, 2009, 2004, 2002, 2001, 1999, 1997, 1994, 1992, 1971, 1970, 1966, 1965, 1961, 1960, 1956, 1952, 1946, 1945, 1941, 1936, 1930, 1926, 1925, 1922, 1921, 1920
11222 ACACIA PKWY	2002, 2001, 1997, 1995, 1994, 1992, 1991, 1986, 1980, 1975, 1971, 1970, 1966, 1965, 1961, 1960, 1956, 1955, 1952, 1950, 1946, 1945, 1941, 1936, 1930, 1926, 1925, 1922, 1921, 1920
11222 ACACIA PKY	2014, 2009, 2004, 2002, 2001, 1999, 1997, 1995, 1992, 1991, 1986, 1980, 1975, 1971, 1970, 1966, 1965, 1961, 1960, 1956, 1955, 1952, 1950, 1946, 1945, 1941, 1936, 1930, 1926, 1925, 1922, 1921, 1920
11222 ACACIA PKY	2014, 2009, 2004, 2002, 2001, 1999, 1997, 1994, 1992, 1971, 1970, 1966, 1965, 1961, 1960, 1956, 1955, 1952, 1950, 1946, 1945, 1941, 1936, 1930, 1926, 1925, 1922, 1921, 1920
11222 ACACIA ST	2014, 2009, 2004, 2002, 2001, 1999, 1997, 1995, 1994, 1992, 1991, 1986, 1980, 1975, 1971, 1970, 1966, 1965, 1961, 1960, 1956, 1952, 1950, 1946, 1945, 1941, 1936, 1930, 1926, 1925, 1922, 1921, 1920

FINDINGS

Address Researched	Address Not Identified in Research Source
11222 E ACACIA ST	2014, 2009, 2004, 2002, 2001, 1999, 1997, 1995, 1994, 1992, 1991, 1986, 1980, 1975, 1971, 1970, 1966, 1965, 1961, 1960, 1956, 1955, 1952, 1946, 1945, 1941, 1936, 1930, 1926, 1925, 1922, 1921, 1920
11222 E STANFORD CT	2014, 2009, 2004, 2002, 2001, 1999, 1997, 1995, 1994, 1992, 1991, 1986, 1980, 1975, 1971, 1970, 1966, 1965, 1961, 1960, 1956, 1952, 1950, 1946, 1945, 1941, 1936, 1930, 1926, 1925, 1922, 1921, 1920
11222 LINDA LN	2002, 2001, 1997, 1995, 1994, 1992, 1991, 1986, 1980, 1975, 1971, 1970, 1966, 1965, 1961, 1960, 1956, 1955, 1952, 1950, 1946, 1945, 1941, 1936, 1930, 1926, 1925, 1922, 1921, 1920
11222 STANFORD	2014, 2009, 2004, 2002, 2001, 1999, 1997, 1995, 1994, 1992, 1991, 1986, 1980, 1975, 1971, 1970, 1965, 1961, 1960, 1956, 1955, 1952, 1950, 1946, 1945, 1941, 1936, 1930, 1926, 1925, 1922, 1921, 1920
11222 STANFORD ST	2014, 2009, 2004, 2002, 2001, 1999, 1997, 1995, 1994, 1992, 1991, 1986, 1980, 1975, 1971, 1970, 1966, 1965, 1961, 1960, 1956, 1955, 1952, 1946, 1945, 1941, 1936, 1930, 1926, 1925, 1922, 1921, 1920
11231 ACACIA	2014, 2009, 2004, 2002, 2001, 1999, 1997, 1995, 1994, 1992, 1991, 1986, 1980, 1975, 1971, 1965, 1961, 1960, 1956, 1955, 1952, 1950, 1946, 1945, 1941, 1936, 1930, 1926, 1925, 1922, 1921, 1920
11231 E ACACIA ST	2014, 2009, 2004, 2002, 2001, 1999, 1997, 1995, 1994, 1992, 1991, 1986, 1980, 1975, 1971, 1970, 1966, 1965, 1961, 1960, 1956, 1952, 1946, 1945, 1941, 1936, 1930, 1926, 1925, 1922, 1921, 1920
11231 E GARDN GRVE BLVD	2014, 2009, 2004, 2002, 2001, 1999, 1997, 1995, 1994, 1992, 1991, 1986, 1980, 1975, 1971, 1970, 1966, 1965, 1961, 1960, 1956, 1955, 1952, 1946, 1945, 1941, 1936, 1930, 1926, 1925, 1922, 1921, 1920
11231 GARDEN GROVE	2014, 2009, 2004, 2002, 2001, 1999, 1997, 1995, 1994, 1992, 1991, 1986, 1980, 1975, 1971, 1970, 1965, 1961, 1960, 1956, 1955, 1952, 1950, 1946, 1945, 1941, 1936, 1930, 1926, 1925, 1922, 1921, 1920
11231 GARDEN GROVE BLVD	2014, 2009, 2004, 2002, 2001, 1999, 1997, 1995, 1994, 1992, 1991, 1986, 1980, 1971, 1970, 1966, 1965, 1961, 1960, 1956, 1955, 1952, 1950, 1946, 1945, 1941, 1936, 1930, 1926, 1925, 1922, 1921, 1920
11231 STANFORD	2014, 2009, 2004, 2002, 2001, 1999, 1997, 1995, 1994, 1992, 1991, 1986, 1980, 1975, 1971, 1970, 1966, 1965, 1961, 1960, 1956, 1952, 1950, 1946, 1945, 1941, 1936, 1930, 1926, 1925, 1922, 1921, 1920
11232 ACACIA	2014, 2009, 2004, 2002, 2001, 1999, 1997, 1995, 1994, 1992, 1991, 1986, 1980, 1975, 1971, 1970, 1965, 1961, 1960, 1956, 1955, 1952, 1950, 1946, 1945, 1941, 1936, 1930, 1926, 1925, 1922, 1921, 1920
11232 E STANFORD CT	2014, 2009, 2004, 2002, 2001, 1999, 1997, 1995, 1994, 1992, 1991, 1986, 1980, 1975, 1971, 1970, 1966, 1965, 1961, 1960, 1956, 1955, 1952, 1946, 1945, 1941, 1936, 1930, 1926, 1925, 1922, 1921, 1920
11232 LINDA LN	2002, 2001, 1997, 1995, 1992, 1991, 1986, 1980, 1975, 1971, 1970, 1966, 1965, 1961, 1960, 1956, 1955, 1952, 1950, 1946, 1945, 1941, 1936, 1930, 1926, 1925, 1922, 1921, 1920
11232 STANFORD	2014, 2009, 2004, 2002, 2001, 1999, 1997, 1995, 1994, 1992, 1991, 1986, 1980, 1975, 1971, 1970, 1966, 1965, 1961, 1960, 1956, 1952, 1950, 1946, 1945, 1941, 1936, 1930, 1926, 1925, 1922, 1921, 1920
11241 ACACIA	2014, 2009, 2004, 2002, 2001, 1999, 1997, 1995, 1994, 1992, 1991, 1986, 1980, 1975, 1971, 1970, 1965, 1961, 1960, 1956, 1955, 1952, 1950, 1946, 1945, 1941, 1936, 1930, 1926, 1925, 1922, 1921, 1920

FINDINGS

Address Researched	Address Not Identified in Research Source
11241 GARDEN GROVE	2014, 2009, 2004, 2002, 2001, 1999, 1997, 1995, 1994, 1992, 1991, 1986, 1980, 1975, 1971, 1970, 1965, 1961, 1960, 1956, 1955, 1952, 1950, 1946, 1945, 1941, 1936, 1930, 1926, 1925, 1922, 1921, 1920
11241 GARDEN GROVE BLVD	2014, 2009, 2004, 2002, 2001, 1999, 1997, 1995, 1994, 1992, 1991, 1986, 1980, 1971, 1966, 1965, 1961, 1960, 1956, 1955, 1952, 1950, 1946, 1945, 1941, 1936, 1930, 1926, 1925, 1922, 1921, 1920
11242 ACACIA	2014, 2009, 2004, 2002, 2001, 1999, 1997, 1995, 1994, 1992, 1991, 1986, 1980, 1975, 1971, 1970, 1965, 1961, 1960, 1956, 1955, 1952, 1950, 1946, 1945, 1941, 1936, 1930, 1926, 1925, 1922, 1921, 1920
11242 E ACACIA ST	2014, 2009, 2004, 2002, 2001, 1999, 1997, 1995, 1994, 1992, 1991, 1986, 1980, 1975, 1971, 1970, 1966, 1965, 1961, 1960, 1956, 1952, 1946, 1945, 1941, 1936, 1930, 1926, 1925, 1922, 1921, 1920
11242 E STANFORD CT	2014, 2009, 2004, 2002, 2001, 1999, 1997, 1995, 1994, 1992, 1991, 1986, 1980, 1975, 1971, 1970, 1966, 1965, 1961, 1960, 1956, 1952, 1946, 1945, 1941, 1936, 1930, 1926, 1925, 1922, 1921, 1920
11242 LINDA LN	2014, 2009, 2004, 2002, 2001, 1999, 1997, 1994, 1992, 1991, 1980, 1975, 1971, 1970, 1966, 1965, 1961, 1960, 1956, 1955, 1952, 1950, 1946, 1945, 1941, 1936, 1930, 1926, 1925, 1922, 1921, 1920
11242 LINDA LN	2002, 2001, 1997, 1995, 1992, 1991, 1986, 1980, 1975, 1971, 1970, 1966, 1965, 1961, 1960, 1956, 1955, 1952, 1950, 1946, 1945, 1941, 1936, 1930, 1926, 1925, 1922, 1921, 1920
11242 STANFORD	2014, 2009, 2004, 2002, 2001, 1999, 1997, 1995, 1994, 1992, 1991, 1986, 1980, 1975, 1971, 1970, 1966, 1965, 1961, 1960, 1956, 1952, 1950, 1946, 1945, 1941, 1936, 1930, 1926, 1925, 1922, 1921, 1920
11251 ACACIA	2014, 2009, 2004, 2002, 2001, 1999, 1997, 1995, 1994, 1992, 1991, 1986, 1980, 1975, 1971, 1970, 1965, 1961, 1960, 1956, 1955, 1952, 1950, 1946, 1945, 1941, 1936, 1930, 1926, 1925, 1922, 1921, 1920
11251 E ACACIA ST	2014, 2009, 2004, 2002, 2001, 1999, 1997, 1995, 1994, 1992, 1991, 1986, 1980, 1975, 1971, 1970, 1966, 1965, 1961, 1960, 1956, 1952, 1946, 1945, 1941, 1936, 1930, 1926, 1925, 1922, 1921, 1920
11252 ACACIA	2014, 2009, 2004, 2002, 2001, 1999, 1997, 1995, 1994, 1992, 1991, 1986, 1980, 1975, 1971, 1965, 1961, 1960, 1956, 1955, 1952, 1950, 1946, 1945, 1941, 1936, 1930, 1926, 1925, 1922, 1921, 1920
11253 ACACIA	2014, 2009, 2004, 2002, 2001, 1999, 1997, 1995, 1994, 1992, 1991, 1986, 1980, 1975, 1971, 1970, 1965, 1961, 1960, 1956, 1955, 1952, 1950, 1946, 1945, 1941, 1936, 1930, 1926, 1925, 1922, 1921, 1920
11255 ACACIA	2014, 2009, 2004, 2002, 2001, 1999, 1997, 1995, 1994, 1992, 1991, 1986, 1980, 1975, 1971, 1970, 1965, 1961, 1960, 1956, 1955, 1952, 1950, 1946, 1945, 1941, 1936, 1930, 1926, 1925, 1922, 1921, 1920
11255 ACACIA ST	2014, 2009, 2004, 2002, 2001, 1999, 1997, 1995, 1994, 1992, 1991, 1986, 1980, 1975, 1971, 1970, 1966, 1965, 1961, 1960, 1956, 1952, 1950, 1946, 1945, 1941, 1936, 1930, 1926, 1925, 1922, 1921, 1920
11261 ACACIA	2014, 2009, 2004, 2002, 2001, 1999, 1997, 1995, 1994, 1992, 1991, 1986, 1980, 1975, 1971, 1970, 1965, 1961, 1960, 1956, 1955, 1952, 1950, 1946, 1945, 1941, 1936, 1930, 1926, 1925, 1922, 1921, 1920
11261 E ACACIA ST	2014, 2009, 2004, 2002, 2001, 1999, 1997, 1995, 1994, 1992, 1991, 1986, 1980, 1975, 1971, 1970, 1966, 1965, 1961, 1960, 1956, 1955, 1952, 1946, 1945, 1941, 1936, 1930, 1926, 1925, 1922, 1921, 1920

FINDINGS

Address Researched	Address Not Identified in Research Source
11261 E GARDN GRVE BLVD	2014, 2009, 2004, 2002, 2001, 1999, 1997, 1995, 1994, 1992, 1991, 1986, 1980, 1975, 1971, 1970, 1966, 1965, 1961, 1960, 1956, 1955, 1952, 1946, 1945, 1941, 1936, 1930, 1926, 1925, 1922, 1921, 1920
11261 GARDEN GROVE	2014, 2009, 2004, 2002, 2001, 1999, 1997, 1995, 1994, 1992, 1991, 1986, 1980, 1975, 1971, 1970, 1965, 1961, 1960, 1956, 1955, 1952, 1950, 1946, 1945, 1941, 1936, 1930, 1926, 1925, 1922, 1921, 1920
11261 GARDEN GROVE BLVD	2014, 2009, 2004, 2002, 2001, 1999, 1997, 1995, 1994, 1992, 1991, 1986, 1980, 1975, 1971, 1966, 1965, 1961, 1960, 1956, 1955, 1952, 1950, 1946, 1945, 1941, 1936, 1930, 1926, 1925, 1922, 1921, 1920
11262 ACACIA	2014, 2009, 2004, 2002, 2001, 1999, 1997, 1995, 1994, 1992, 1991, 1986, 1980, 1975, 1971, 1970, 1965, 1961, 1960, 1956, 1955, 1952, 1950, 1946, 1945, 1941, 1936, 1930, 1926, 1925, 1922, 1921, 1920
11262 ACACIA ST	2014, 2009, 2004, 2002, 2001, 1999, 1997, 1995, 1994, 1992, 1991, 1986, 1980, 1975, 1971, 1970, 1966, 1965, 1961, 1960, 1956, 1952, 1946, 1945, 1941, 1936, 1930, 1926, 1925, 1922, 1921, 1920
11262 E STANFORD CT	2014, 2009, 2004, 2002, 2001, 1999, 1997, 1995, 1994, 1992, 1991, 1986, 1980, 1975, 1971, 1970, 1966, 1965, 1961, 1960, 1956, 1952, 1946, 1945, 1941, 1936, 1930, 1926, 1925, 1922, 1921, 1920
11270 Acacia Pkwy	2014, 2009, 2004, 2002, 2001, 1999, 1997, 1994, 1992, 1975, 1971, 1970, 1966, 1965, 1961, 1960, 1956, 1955, 1952, 1950, 1946, 1945, 1941, 1936, 1930, 1926, 1925, 1922, 1921, 1920
11270 ACACIA PKWY	2002, 2001, 1997, 1995, 1994, 1992, 1991, 1986, 1980, 1975, 1971, 1970, 1966, 1965, 1961, 1960, 1956, 1955, 1952, 1950, 1946, 1945, 1941, 1936, 1930, 1926, 1925, 1922, 1921, 1920
11270 ACACIA PKY	2014, 2009, 2004, 2002, 2001, 1999, 1997, 1995, 1992, 1991, 1986, 1980, 1975, 1971, 1970, 1966, 1965, 1961, 1960, 1956, 1955, 1952, 1950, 1946, 1945, 1941, 1936, 1930, 1926, 1925, 1922, 1921, 1920
11270 ACACIA PKY	2014, 2009, 2004, 2002, 2001, 1999, 1997, 1994, 1992, 1975, 1971, 1970, 1966, 1965, 1961, 1960, 1956, 1955, 1952, 1950, 1946, 1945, 1941, 1936, 1930, 1926, 1925, 1922, 1921, 1920
11271 ACACIA	2014, 2009, 2004, 2002, 2001, 1999, 1997, 1995, 1994, 1992, 1991, 1986, 1980, 1975, 1971, 1970, 1965, 1961, 1960, 1956, 1955, 1952, 1950, 1946, 1945, 1941, 1936, 1930, 1926, 1925, 1922, 1921, 1920
11271 ACACIA ST	2014, 2009, 2004, 2002, 2001, 1999, 1997, 1995, 1994, 1992, 1991, 1986, 1980, 1975, 1971, 1970, 1966, 1965, 1961, 1960, 1956, 1952, 1946, 1945, 1941, 1936, 1930, 1926, 1925, 1922, 1921, 1920
11271 E STANFORD CT	2014, 2009, 2004, 2002, 2001, 1999, 1997, 1995, 1994, 1992, 1991, 1986, 1980, 1975, 1971, 1970, 1966, 1965, 1961, 1960, 1956, 1952, 1950, 1946, 1945, 1941, 1936, 1930, 1926, 1925, 1922, 1921, 1920
11271 STANFORD	2014, 2009, 2004, 2002, 2001, 1999, 1997, 1995, 1994, 1992, 1991, 1986, 1980, 1975, 1971, 1970, 1965, 1961, 1960, 1956, 1955, 1952, 1950, 1946, 1945, 1941, 1936, 1930, 1926, 1925, 1922, 1921, 1920
11271 STANFORD AVE	2014, 2009, 2004, 2002, 2001, 1999, 1997, 1994, 1992, 1971, 1970, 1966, 1965, 1961, 1960, 1956, 1955, 1952, 1950, 1946, 1945, 1941, 1936, 1930, 1926, 1925, 1922, 1921, 1920
11271 STANFORD AVE	2004, 2002, 2001, 1997, 1995, 1992, 1991, 1986, 1980, 1975, 1971, 1970, 1966, 1965, 1961, 1960, 1956, 1955, 1952, 1950, 1946, 1945, 1941, 1936, 1930, 1926, 1925, 1922, 1921, 1920

FINDINGS

Address Researched	Address Not Identified in Research Source
11272 ACACIA	2014, 2009, 2004, 2002, 2001, 1999, 1997, 1995, 1994, 1992, 1991, 1986, 1980, 1975, 1971, 1970, 1965, 1961, 1960, 1956, 1955, 1952, 1950, 1946, 1945, 1941, 1936, 1930, 1926, 1925, 1922, 1921, 1920
11272 E ACACIA ST	2014, 2009, 2004, 2002, 2001, 1999, 1997, 1995, 1994, 1992, 1991, 1986, 1980, 1975, 1971, 1970, 1966, 1965, 1961, 1960, 1956, 1952, 1946, 1945, 1941, 1936, 1930, 1926, 1925, 1922, 1921, 1920
11272 E STANFORD CT	2014, 2009, 2004, 2002, 2001, 1999, 1997, 1995, 1994, 1992, 1991, 1986, 1980, 1975, 1971, 1970, 1966, 1965, 1961, 1960, 1956, 1952, 1946, 1945, 1941, 1936, 1930, 1926, 1925, 1922, 1921, 1920
11272 STANFORD	2014, 2009, 2004, 2002, 2001, 1999, 1997, 1995, 1994, 1992, 1991, 1986, 1980, 1975, 1971, 1966, 1965, 1961, 1960, 1956, 1955, 1952, 1950, 1946, 1945, 1941, 1936, 1930, 1926, 1925, 1922, 1921, 1920
11281 ACACIA	2014, 2009, 2004, 2002, 2001, 1999, 1997, 1995, 1994, 1992, 1991, 1986, 1980, 1975, 1971, 1965, 1961, 1960, 1956, 1955, 1952, 1950, 1946, 1945, 1941, 1936, 1930, 1926, 1925, 1922, 1921, 1920
11281 E ACACIA ST	2014, 2009, 2004, 2002, 2001, 1999, 1997, 1995, 1994, 1992, 1991, 1986, 1980, 1975, 1971, 1970, 1966, 1965, 1961, 1960, 1956, 1955, 1952, 1946, 1945, 1941, 1936, 1930, 1926, 1925, 1922, 1921, 1920
11282 ACACIA	2014, 2009, 2004, 2002, 2001, 1999, 1997, 1995, 1994, 1992, 1991, 1986, 1980, 1975, 1971, 1970, 1965, 1961, 1960, 1956, 1955, 1952, 1950, 1946, 1945, 1941, 1936, 1930, 1926, 1925, 1922, 1921, 1920
11291 ACACIA	2014, 2009, 2004, 2002, 2001, 1999, 1997, 1995, 1994, 1992, 1991, 1986, 1980, 1975, 1971, 1970, 1965, 1961, 1960, 1956, 1955, 1952, 1950, 1946, 1945, 1941, 1936, 1930, 1926, 1925, 1922, 1921, 1920
11292 E ACACIA ST	2014, 2009, 2004, 2002, 2001, 1999, 1997, 1995, 1994, 1992, 1991, 1986, 1980, 1975, 1971, 1965, 1961, 1960, 1956, 1952, 1950, 1946, 1945, 1941, 1936, 1930, 1926, 1925, 1922, 1921, 1920
11300 STANFORD AVE	2014, 2009, 2004, 2002, 2001, 1999, 1997, 1995, 1994, 1992, 1991, 1986, 1975, 1971, 1970, 1966, 1965, 1961, 1960, 1956, 1955, 1952, 1950, 1946, 1945, 1941, 1936, 1930, 1926, 1925, 1922, 1921, 1920
11301 ACACIA	2014, 2009, 2004, 2002, 2001, 1999, 1997, 1994, 1992, 1991, 1986, 1980, 1975, 1971, 1970, 1965, 1961, 1960, 1956, 1955, 1952, 1950, 1946, 1945, 1941, 1936, 1930, 1926, 1925, 1922, 1921, 1920
11301 ACACIA PKWY	2014, 2002, 2001, 1997, 1995, 1994, 1992, 1991, 1986, 1980, 1975, 1971, 1970, 1966, 1965, 1961, 1960, 1956, 1955, 1952, 1950, 1946, 1945, 1941, 1936, 1930, 1926, 1925, 1922, 1921, 1920
11301 ACACIA PKY	2014, 2009, 2004, 2002, 2001, 1999, 1997, 1995, 1992, 1991, 1986, 1980, 1975, 1971, 1970, 1966, 1965, 1961, 1960, 1956, 1955, 1952, 1950, 1946, 1945, 1941, 1936, 1930, 1926, 1925, 1922, 1921, 1920
11301 ACACIA PKY	2014, 2009, 2004, 2002, 2001, 1999, 1997, 1994, 1992, 1971, 1970, 1966, 1965, 1961, 1960, 1956, 1955, 1952, 1950, 1946, 1945, 1941, 1936, 1930, 1926, 1925, 1922, 1921, 1920
11301 ACASIA PARK WAY	2009, 2004, 2002, 2001, 1999, 1997, 1995, 1994, 1992, 1991, 1986, 1980, 1975, 1971, 1970, 1966, 1965, 1961, 1960, 1956, 1955, 1952, 1950, 1946, 1945, 1941, 1936, 1930, 1926, 1925, 1922, 1921, 1920
11302 ACACIA	2014, 2009, 2004, 2002, 2001, 1999, 1997, 1995, 1994, 1992, 1991, 1986, 1980, 1975, 1971, 1970, 1965, 1961, 1960, 1956, 1955, 1952, 1950, 1946, 1945, 1941, 1936, 1930, 1926, 1925, 1922, 1921, 1920

FINDINGS

Address Researched	Address Not Identified in Research Source
11302 Acacia Pkwy	2014, 2009, 2004, 2002, 2001, 1999, 1997, 1995, 1994, 1992, 1991, 1986, 1971, 1970, 1965, 1961, 1960, 1956, 1955, 1952, 1950, 1946, 1945, 1941, 1936, 1930, 1926, 1925, 1922, 1921, 1920
11302 ACACIA PKWY	2004, 2002, 2001, 1997, 1995, 1994, 1992, 1991, 1986, 1980, 1975, 1971, 1970, 1966, 1965, 1961, 1960, 1956, 1955, 1952, 1950, 1946, 1945, 1941, 1936, 1930, 1926, 1925, 1922, 1921, 1920
11302 ACACIA PKY	2014, 2009, 2004, 2002, 2001, 1999, 1997, 1995, 1994, 1992, 1991, 1986, 1971, 1970, 1966, 1965, 1961, 1960, 1956, 1955, 1952, 1950, 1946, 1945, 1941, 1936, 1930, 1926, 1925, 1922, 1921, 1920
11303 ACACIA PKY	2014, 2009, 2004, 2002, 2001, 1999, 1997, 1995, 1994, 1992, 1991, 1986, 1975, 1971, 1970, 1966, 1965, 1961, 1960, 1956, 1955, 1952, 1950, 1946, 1945, 1941, 1936, 1930, 1926, 1925, 1922, 1921, 1920
11311 ACACIA	2014, 2009, 2004, 2002, 2001, 1999, 1997, 1995, 1994, 1992, 1991, 1986, 1980, 1975, 1971, 1966, 1965, 1961, 1960, 1956, 1955, 1952, 1950, 1946, 1945, 1941, 1936, 1930, 1926, 1925, 1922, 1921, 1920
11311 ACACIA ST	2014, 2009, 2004, 2002, 2001, 1999, 1997, 1995, 1994, 1992, 1991, 1986, 1980, 1975, 1971, 1970, 1966, 1965, 1961, 1960, 1956, 1952, 1950, 1946, 1945, 1941, 1936, 1930, 1926, 1925, 1922, 1921, 1920
11321 E ACACIA ST	2014, 2009, 2004, 2002, 2001, 1999, 1997, 1995, 1994, 1992, 1991, 1986, 1980, 1975, 1971, 1970, 1966, 1965, 1961, 1960, 1956, 1955, 1952, 1946, 1945, 1941, 1936, 1930, 1926, 1925, 1922, 1921, 1920
11390 Stanford Ave	2014, 2009, 2004, 2002, 2001, 1999, 1997, 1994, 1992, 1980, 1975, 1971, 1970, 1966, 1965, 1961, 1960, 1956, 1955, 1952, 1950, 1946, 1945, 1941, 1936, 1930, 1926, 1925, 1922, 1921, 1920
11390 STANFORD AVE	2002, 2001, 1997, 1995, 1992, 1991, 1986, 1980, 1975, 1971, 1970, 1966, 1965, 1961, 1960, 1956, 1955, 1952, 1950, 1946, 1945, 1941, 1936, 1930, 1926, 1925, 1922, 1921, 1920
12712 EUCLID ST	2014, 2009, 2004, 2002, 2001, 1999, 1997, 1995, 1994, 1992, 1991, 1986, 1980, 1975, 1971, 1970, 1965, 1961, 1960, 1956, 1952, 1950, 1946, 1945, 1941, 1936, 1930, 1926, 1925, 1922, 1921, 1920
12731 EUCLID ST	2014, 2009, 2004, 2002, 2001, 1999, 1997, 1995, 1994, 1992, 1991, 1986, 1980, 1975, 1971, 1970, 1966, 1965, 1961, 1960, 1956, 1952, 1950, 1946, 1945, 1941, 1936, 1930, 1926, 1925, 1922, 1921, 1920
12731 S EUCLID ST	2014, 2009, 2004, 2002, 2001, 1999, 1997, 1995, 1994, 1992, 1991, 1986, 1980, 1975, 1971, 1970, 1966, 1965, 1961, 1960, 1956, 1952, 1946, 1945, 1941, 1936, 1930, 1926, 1925, 1922, 1921, 1920
12732 S EUCLID ST	2014, 2009, 2004, 2002, 2001, 1999, 1997, 1995, 1994, 1992, 1991, 1986, 1980, 1975, 1971, 1970, 1966, 1965, 1961, 1960, 1956, 1952, 1946, 1945, 1941, 1936, 1930, 1926, 1925, 1922, 1921, 1920
12741 EUCLID ST	2014, 2009, 2004, 2002, 2001, 1999, 1997, 1995, 1994, 1992, 1991, 1986, 1980, 1975, 1971, 1970, 1966, 1965, 1961, 1960, 1956, 1952, 1950, 1946, 1945, 1941, 1936, 1930, 1926, 1925, 1922, 1921, 1920
12761 EUCLID ST	2014, 2009, 2004, 2002, 2001, 1999, 1997, 1994, 1992, 1971, 1970, 1966, 1965, 1961, 1960, 1956, 1955, 1952, 1950, 1946, 1945, 1941, 1936, 1930, 1926, 1925, 1922, 1921, 1920
12761 EUCLID ST	2002, 2001, 1997, 1995, 1992, 1991, 1986, 1980, 1975, 1971, 1970, 1966, 1965, 1961, 1960, 1956, 1955, 1952, 1950, 1946, 1945, 1941, 1936, 1930, 1926, 1925, 1922, 1921, 1920

FINDINGS

Address Researched	Address Not Identified in Research Source
12791 EUCLID ST	2014, 2009, 2004, 2002, 2001, 1999, 1997, 1995, 1994, 1992, 1991, 1986, 1980, 1975, 1971, 1970, 1966, 1965, 1961, 1960, 1956, 1952, 1950, 1946, 1945, 1941, 1936, 1930, 1926, 1925, 1922, 1921, 1920
12791 S EUCLID ST	2014, 2009, 2004, 2002, 2001, 1999, 1997, 1995, 1994, 1992, 1991, 1986, 1980, 1975, 1971, 1970, 1966, 1965, 1961, 1960, 1956, 1952, 1950, 1946, 1945, 1941, 1936, 1930, 1926, 1925, 1922, 1921, 1920
12801 S EUCLID ST	2014, 2009, 2004, 2002, 2001, 1999, 1997, 1995, 1994, 1992, 1991, 1986, 1980, 1975, 1971, 1970, 1966, 1965, 1961, 1960, 1956, 1952, 1950, 1946, 1945, 1941, 1936, 1930, 1926, 1925, 1922, 1921, 1920
12806 E EUCLID AVE	2014, 2009, 2004, 2002, 2001, 1999, 1997, 1995, 1994, 1992, 1991, 1986, 1980, 1975, 1971, 1970, 1966, 1965, 1961, 1960, 1956, 1955, 1952, 1946, 1945, 1941, 1936, 1930, 1926, 1925, 1922, 1921, 1920
12806 EUCLID ST	2014, 2009, 2004, 2002, 2001, 1999, 1997, 1995, 1994, 1992, 1991, 1986, 1980, 1975, 1971, 1970, 1966, 1965, 1961, 1960, 1956, 1952, 1950, 1946, 1945, 1941, 1936, 1930, 1926, 1925, 1922, 1921, 1920
12811 S EUCLID ST	2014, 2009, 2004, 2002, 2001, 1999, 1997, 1995, 1994, 1992, 1991, 1986, 1980, 1975, 1971, 1970, 1966, 1965, 1961, 1960, 1956, 1952, 1946, 1945, 1941, 1936, 1930, 1926, 1925, 1922, 1921, 1920
12815 EUCLID ST	2014, 2009, 2004, 2002, 2001, 1999, 1997, 1995, 1994, 1992, 1991, 1986, 1980, 1975, 1971, 1970, 1966, 1965, 1961, 1960, 1956, 1952, 1950, 1946, 1945, 1941, 1936, 1930, 1926, 1925, 1922, 1921, 1920
12817 EUCLID ST	2014, 2009, 2004, 2002, 2001, 1999, 1997, 1995, 1994, 1992, 1991, 1986, 1980, 1975, 1971, 1970, 1966, 1965, 1961, 1960, 1956, 1952, 1950, 1946, 1945, 1941, 1936, 1930, 1926, 1925, 1922, 1921, 1920
12821 S EUCLID ST	2014, 2009, 2004, 2002, 2001, 1999, 1997, 1995, 1994, 1992, 1991, 1986, 1980, 1975, 1971, 1970, 1966, 1965, 1961, 1960, 1956, 1952, 1950, 1946, 1945, 1941, 1936, 1930, 1926, 1925, 1922, 1921, 1920
12822 S EUCLID ST	2014, 2009, 2004, 2002, 2001, 1999, 1997, 1995, 1994, 1992, 1991, 1986, 1980, 1975, 1971, 1970, 1966, 1965, 1961, 1960, 1956, 1952, 1950, 1946, 1945, 1941, 1936, 1930, 1926, 1925, 1922, 1921, 1920
12825 EUCLID ST	2014, 2009, 2004, 2002, 2001, 1999, 1997, 1995, 1994, 1992, 1991, 1986, 1980, 1975, 1971, 1970, 1966, 1965, 1961, 1960, 1956, 1952, 1950, 1946, 1945, 1941, 1936, 1930, 1926, 1925, 1922, 1921, 1920
12836 E EUCLID AVE	2014, 2009, 2004, 2002, 2001, 1999, 1997, 1995, 1994, 1992, 1991, 1986, 1980, 1975, 1971, 1970, 1966, 1965, 1961, 1960, 1956, 1955, 1952, 1946, 1945, 1941, 1936, 1930, 1926, 1925, 1922, 1921, 1920
12836 S EUCLID ST	2014, 2009, 2004, 2002, 2001, 1999, 1997, 1995, 1994, 1992, 1991, 1986, 1980, 1975, 1971, 1970, 1966, 1965, 1961, 1960, 1956, 1952, 1950, 1946, 1945, 1941, 1936, 1930, 1926, 1925, 1922, 1921, 1920
12841 S EUCLID ST	2014, 2009, 2004, 2002, 2001, 1999, 1997, 1995, 1994, 1992, 1991, 1986, 1980, 1975, 1971, 1970, 1966, 1965, 1961, 1960, 1956, 1952, 1946, 1945, 1941, 1936, 1930, 1926, 1925, 1922, 1921, 1920
12847 EUCLID ST	2014, 2009, 2004, 2002, 2001, 1999, 1997, 1995, 1994, 1992, 1991, 1986, 1980, 1975, 1971, 1970, 1965, 1961, 1960, 1956, 1955, 1952, 1950, 1946, 1945, 1941, 1936, 1930, 1926, 1925, 1922, 1921, 1920
12851 S EUCLID ST	2014, 2009, 2004, 2002, 2001, 1999, 1997, 1995, 1994, 1992, 1991, 1986, 1980, 1975, 1971, 1970, 1966, 1965, 1961, 1960, 1956, 1952, 1946, 1945, 1941, 1936, 1930, 1926, 1925, 1922, 1921, 1920

FINDINGS

Address Researched	Address Not Identified in Research Source
12852 EUCLID ST	2014, 2009, 2004, 2002, 2001, 1999, 1997, 1995, 1994, 1992, 1991, 1986, 1980, 1975, 1971, 1970, 1966, 1965, 1961, 1960, 1956, 1952, 1946, 1945, 1941, 1936, 1930, 1926, 1925, 1922, 1921, 1920
12860 EUCLID ST	2014, 2009, 2004, 2002, 2001, 1999, 1997, 1994, 1992, 1980, 1975, 1971, 1970, 1966, 1965, 1961, 1960, 1956, 1955, 1952, 1950, 1946, 1945, 1941, 1936, 1930, 1926, 1925, 1922, 1921, 1920
12860 EUCLID ST	2009, 2002, 2001, 1997, 1995, 1992, 1991, 1986, 1980, 1975, 1971, 1970, 1966, 1965, 1961, 1960, 1956, 1955, 1952, 1950, 1946, 1945, 1941, 1936, 1930, 1926, 1925, 1922, 1921, 1920
12862 S EUCLID ST	2014, 2009, 2004, 2002, 2001, 1999, 1997, 1995, 1994, 1992, 1991, 1986, 1980, 1975, 1971, 1970, 1966, 1965, 1961, 1960, 1956, 1952, 1946, 1945, 1941, 1936, 1930, 1926, 1925, 1922, 1921, 1920
12865 S EUCLID ST	2014, 2009, 2004, 2002, 2001, 1999, 1997, 1995, 1994, 1992, 1991, 1986, 1980, 1975, 1971, 1970, 1966, 1965, 1961, 1960, 1956, 1952, 1946, 1945, 1941, 1936, 1930, 1926, 1925, 1922, 1921, 1920
12866 E EUCLID AVE	2014, 2009, 2004, 2002, 2001, 1999, 1997, 1995, 1994, 1992, 1991, 1986, 1980, 1975, 1971, 1970, 1966, 1965, 1961, 1960, 1956, 1955, 1952, 1946, 1945, 1941, 1936, 1930, 1926, 1925, 1922, 1921, 1920
12866 EUCLID ST	2014, 2009, 2004, 2002, 2001, 1999, 1997, 1995, 1994, 1992, 1991, 1986, 1980, 1975, 1971, 1970, 1966, 1965, 1961, 1960, 1956, 1952, 1950, 1946, 1945, 1941, 1936, 1930, 1926, 1925, 1922, 1921, 1920
12866 N EUCLID ST	2014, 2009, 2004, 2002, 2001, 1999, 1997, 1995, 1994, 1992, 1991, 1986, 1980, 1975, 1971, 1970, 1966, 1965, 1961, 1960, 1956, 1952, 1946, 1945, 1941, 1936, 1930, 1926, 1925, 1922, 1921, 1920
12866 S EUCLID ST	2014, 2009, 2004, 2002, 2001, 1999, 1997, 1995, 1994, 1992, 1991, 1986, 1980, 1975, 1971, 1970, 1966, 1965, 1961, 1960, 1956, 1952, 1946, 1945, 1941, 1936, 1930, 1926, 1925, 1922, 1921, 1920
12881 S EUCLID ST	2014, 2009, 2004, 2002, 2001, 1999, 1997, 1995, 1994, 1992, 1991, 1986, 1980, 1975, 1971, 1970, 1966, 1965, 1961, 1960, 1956, 1952, 1946, 1945, 1941, 1936, 1930, 1926, 1925, 1922, 1921, 1920
12882 S EUCLID ST	2014, 2009, 2004, 2002, 2001, 1999, 1997, 1995, 1994, 1992, 1991, 1986, 1980, 1975, 1971, 1970, 1966, 1965, 1961, 1960, 1956, 1952, 1946, 1945, 1941, 1936, 1930, 1926, 1925, 1922, 1921, 1920
12883 EUCLID ST	2014, 2009, 2004, 2002, 2001, 1999, 1997, 1995, 1994, 1992, 1991, 1986, 1980, 1975, 1971, 1970, 1966, 1965, 1961, 1960, 1956, 1952, 1950, 1946, 1945, 1941, 1936, 1930, 1926, 1925, 1922, 1921, 1920
12883 S EUCLID ST	2014, 2009, 2004, 2002, 2001, 1999, 1997, 1995, 1994, 1992, 1991, 1986, 1980, 1975, 1971, 1970, 1966, 1965, 1961, 1960, 1956, 1955, 1952, 1946, 1945, 1941, 1936, 1930, 1926, 1925, 1922, 1921, 1920
12888 CIVIC CENTER DR	2014, 2009, 2004, 2002, 2001, 1999, 1997, 1995, 1994, 1992, 1991, 1986, 1980, 1971, 1970, 1966, 1965, 1961, 1960, 1956, 1955, 1952, 1950, 1946, 1945, 1941, 1936, 1930, 1926, 1925, 1922, 1921, 1920
12888 CIVIC CENTER DR	2014, 2009, 2002, 2001, 1999, 1997, 1995, 1994, 1992, 1991, 1986, 1980, 1975, 1971, 1970, 1966, 1965, 1961, 1960, 1956, 1955, 1952, 1950, 1946, 1945, 1941, 1936, 1930, 1926, 1925, 1922, 1921, 1920
12890 CIVIC CENTER DR	2002, 2001, 1997, 1995, 1994, 1992, 1991, 1986, 1980, 1975, 1971, 1970, 1966, 1965, 1961, 1960, 1956, 1955, 1952, 1950, 1946, 1945, 1941, 1936, 1930, 1926, 1925, 1922, 1921, 1920

FINDINGS

Address Researched	Address Not Identified in Research Source
12890 CIVIC CENTER DR	2014, 2009, 2004, 2002, 2001, 1999, 1997, 1994, 1992, 1991, 1980, 1975, 1971, 1970, 1966, 1965, 1961, 1960, 1956, 1955, 1952, 1950, 1946, 1945, 1941, 1936, 1930, 1926, 1925, 1922, 1921, 1920
12891 EUCLID ST	2014, 2009, 2004, 2002, 2001, 1999, 1997, 1995, 1994, 1992, 1991, 1986, 1980, 1975, 1971, 1970, 1966, 1965, 1961, 1960, 1956, 1952, 1950, 1946, 1945, 1941, 1936, 1930, 1926, 1925, 1922, 1921, 1920
12891 N EUCLID ST	2014, 2009, 2004, 2002, 2001, 1999, 1997, 1995, 1994, 1992, 1991, 1986, 1980, 1975, 1971, 1970, 1966, 1965, 1961, 1960, 1956, 1955, 1952, 1946, 1945, 1941, 1936, 1930, 1926, 1925, 1922, 1921, 1920
12892 CIVIC CENTER DR	2014, 2009, 2004, 2002, 2001, 1999, 1997, 1994, 1992, 1991, 1971, 1970, 1966, 1965, 1961, 1960, 1956, 1955, 1952, 1950, 1946, 1945, 1941, 1936, 1930, 1926, 1925, 1922, 1921, 1920
12892 CIVIC CENTER DR	2002, 2001, 1997, 1995, 1994, 1992, 1991, 1986, 1980, 1975, 1971, 1970, 1966, 1965, 1961, 1960, 1956, 1955, 1952, 1950, 1946, 1945, 1941, 1936, 1930, 1926, 1925, 1922, 1921, 1920
12892 EUCLID ST	2014, 2009, 2004, 2002, 2001, 1999, 1997, 1995, 1994, 1992, 1991, 1986, 1980, 1975, 1971, 1970, 1966, 1965, 1961, 1960, 1956, 1952, 1950, 1946, 1945, 1941, 1936, 1930, 1926, 1925, 1922, 1921, 1920
12892 S EUCLID ST	2014, 2009, 2004, 2002, 2001, 1999, 1997, 1995, 1994, 1992, 1991, 1986, 1980, 1975, 1971, 1970, 1966, 1965, 1961, 1960, 1956, 1955, 1952, 1946, 1945, 1941, 1936, 1930, 1926, 1925, 1922, 1921, 1920
12895 E EUCLID AVE	2014, 2009, 2004, 2002, 2001, 1999, 1997, 1995, 1994, 1992, 1991, 1986, 1980, 1975, 1971, 1970, 1966, 1965, 1961, 1960, 1956, 1955, 1952, 1946, 1945, 1941, 1936, 1930, 1926, 1925, 1922, 1921, 1920
12895 EUCLID ST	2014, 2009, 2004, 2002, 2001, 1999, 1997, 1995, 1994, 1992, 1991, 1986, 1980, 1975, 1971, 1970, 1966, 1965, 1961, 1960, 1956, 1952, 1950, 1946, 1945, 1941, 1936, 1930, 1926, 1925, 1922, 1921, 1920
12899 EUCLID ST	2014, 2009, 2004, 2002, 2001, 1999, 1997, 1995, 1994, 1992, 1991, 1986, 1980, 1975, 1971, 1970, 1966, 1965, 1961, 1960, 1956, 1952, 1950, 1946, 1945, 1941, 1936, 1930, 1926, 1925, 1922, 1921, 1920
12899 S EUCLID ST	2014, 2009, 2004, 2002, 2001, 1999, 1997, 1995, 1994, 1992, 1991, 1986, 1980, 1975, 1971, 1970, 1966, 1965, 1961, 1960, 1956, 1955, 1952, 1946, 1945, 1941, 1936, 1930, 1926, 1925, 1922, 1921, 1920
12900 EUCLID ST	2014, 2009, 2004, 2002, 2001, 1999, 1997, 1994, 1992, 1975, 1971, 1970, 1966, 1965, 1961, 1960, 1956, 1955, 1952, 1950, 1946, 1945, 1941, 1936, 1930, 1926, 1925, 1922, 1921, 1920
12900 EUCLID ST	2014, 2009, 2002, 2001, 1997, 1995, 1992, 1991, 1986, 1980, 1975, 1971, 1970, 1966, 1965, 1961, 1960, 1956, 1955, 1952, 1950, 1946, 1945, 1941, 1936, 1930, 1926, 1925, 1922, 1921, 1920
12901 EUCLID ST	2014, 2009, 2004, 2002, 2001, 1999, 1997, 1995, 1994, 1992, 1991, 1986, 1980, 1975, 1971, 1970, 1966, 1965, 1961, 1960, 1956, 1952, 1950, 1946, 1945, 1941, 1936, 1930, 1926, 1925, 1922, 1921, 1920
12901 EUCLID ST	2002, 2001, 1997, 1995, 1994, 1992, 1991, 1986, 1980, 1975, 1971, 1970, 1966, 1965, 1961, 1960, 1956, 1955, 1952, 1950, 1946, 1945, 1941, 1936, 1930, 1926, 1925, 1922, 1921, 1920
12901 S EUCLID ST	2014, 2009, 2004, 2002, 2001, 1999, 1997, 1995, 1994, 1992, 1991, 1986, 1980, 1975, 1971, 1970, 1966, 1965, 1961, 1960, 1956, 1955, 1952, 1946, 1945, 1941, 1936, 1930, 1926, 1925, 1922, 1921, 1920

FINDINGS

Address Researched	Address Not Identified in Research Source
12902 CIVIC CENTER DR	2014, 2009, 2004, 2002, 2001, 1999, 1997, 1995, 1994, 1992, 1991, 1986, 1971, 1970, 1966, 1965, 1961, 1960, 1956, 1955, 1952, 1950, 1946, 1945, 1941, 1936, 1930, 1926, 1925, 1922, 1921, 1920
12902 CIVIC CENTER DR	2002, 2001, 1997, 1995, 1994, 1992, 1991, 1986, 1980, 1975, 1971, 1970, 1966, 1965, 1961, 1960, 1956, 1955, 1952, 1950, 1946, 1945, 1941, 1936, 1930, 1926, 1925, 1922, 1921, 1920
12906 S EUCLID ST	2014, 2009, 2004, 2002, 2001, 1999, 1997, 1995, 1994, 1992, 1991, 1986, 1980, 1975, 1971, 1970, 1966, 1965, 1961, 1960, 1956, 1952, 1946, 1945, 1941, 1936, 1930, 1926, 1925, 1922, 1921, 1920
12908 EUCLID ST	2014, 2009, 2004, 2002, 2001, 1999, 1997, 1995, 1994, 1992, 1991, 1986, 1980, 1975, 1971, 1970, 1965, 1961, 1960, 1956, 1955, 1952, 1950, 1946, 1945, 1941, 1936, 1930, 1926, 1925, 1922, 1921, 1920
12908 S EUCLID ST	2014, 2009, 2004, 2002, 2001, 1999, 1997, 1995, 1994, 1992, 1991, 1986, 1980, 1975, 1971, 1970, 1966, 1965, 1961, 1960, 1956, 1952, 1950, 1946, 1945, 1941, 1936, 1930, 1926, 1925, 1922, 1921, 1920
12911 EUCLID ST	2014, 2009, 2004, 2002, 2001, 1999, 1997, 1995, 1994, 1992, 1991, 1975, 1971, 1970, 1966, 1965, 1961, 1960, 1956, 1952, 1950, 1946, 1945, 1941, 1936, 1930, 1926, 1925, 1922, 1921, 1920
12911 S EUCLID ST	2014, 2009, 2004, 2002, 2001, 1999, 1997, 1995, 1994, 1992, 1991, 1986, 1980, 1975, 1971, 1970, 1966, 1965, 1961, 1960, 1956, 1955, 1952, 1946, 1945, 1941, 1936, 1930, 1926, 1925, 1922, 1921, 1920
12912 CIVIC CENTER DR	2014, 2009, 2004, 2002, 2001, 1999, 1997, 1995, 1994, 1992, 1986, 1980, 1971, 1970, 1966, 1965, 1961, 1960, 1956, 1955, 1952, 1950, 1946, 1945, 1941, 1936, 1930, 1926, 1925, 1922, 1921, 1920
12912 CIVIC CENTER DR	2009, 2002, 2001, 1997, 1995, 1994, 1992, 1991, 1986, 1980, 1975, 1971, 1970, 1966, 1965, 1961, 1960, 1956, 1955, 1952, 1950, 1946, 1945, 1941, 1936, 1930, 1926, 1925, 1922, 1921, 1920
12914 CIVIC CENTER DR	2002, 2001, 1999, 1997, 1995, 1994, 1992, 1991, 1986, 1980, 1975, 1971, 1970, 1966, 1965, 1961, 1960, 1956, 1955, 1952, 1950, 1946, 1945, 1941, 1936, 1930, 1926, 1925, 1922, 1921, 1920
12914 CIVIC CENTER DR	2014, 2009, 2004, 2002, 2001, 1999, 1997, 1995, 1994, 1992, 1991, 1986, 1980, 1971, 1970, 1966, 1965, 1961, 1960, 1956, 1955, 1952, 1950, 1946, 1945, 1941, 1936, 1930, 1926, 1925, 1922, 1921, 1920
12915 EUCLID ST	2014, 2009, 2004, 2002, 2001, 1999, 1997, 1995, 1994, 1992, 1991, 1986, 1980, 1975, 1971, 1970, 1966, 1965, 1961, 1960, 1956, 1952, 1950, 1946, 1945, 1941, 1936, 1930, 1926, 1925, 1922, 1921, 1920
12916 CIVIC CENTER DR	2014, 2009, 2004, 2002, 2001, 1999, 1997, 1994, 1992, 1986, 1980, 1971, 1970, 1966, 1965, 1961, 1960, 1956, 1955, 1952, 1950, 1946, 1945, 1941, 1936, 1930, 1926, 1925, 1922, 1921, 1920
12916 CIVIC CENTER DR	2009, 2004, 2002, 2001, 1999, 1997, 1995, 1992, 1991, 1986, 1980, 1975, 1971, 1970, 1966, 1965, 1961, 1960, 1956, 1955, 1952, 1950, 1946, 1945, 1941, 1936, 1930, 1926, 1925, 1922, 1921, 1920
12916 S EUCLID ST	2014, 2009, 2004, 2002, 2001, 1999, 1997, 1995, 1994, 1992, 1991, 1986, 1980, 1975, 1971, 1970, 1966, 1965, 1961, 1960, 1956, 1952, 1950, 1946, 1945, 1941, 1936, 1930, 1926, 1925, 1922, 1921, 1920
12921 S EUCLID ST	2014, 2009, 2004, 2002, 2001, 1999, 1997, 1995, 1994, 1992, 1991, 1986, 1980, 1975, 1971, 1970, 1966, 1965, 1961, 1960, 1956, 1952, 1950, 1946, 1945, 1941, 1936, 1930, 1926, 1925, 1922, 1921, 1920

FINDINGS

Address Researched	Address Not Identified in Research Source
12926 E EUCLID AVE	2014, 2009, 2004, 2002, 2001, 1999, 1997, 1995, 1994, 1992, 1991, 1986, 1980, 1975, 1971, 1970, 1966, 1965, 1961, 1960, 1956, 1955, 1952, 1946, 1945, 1941, 1936, 1930, 1926, 1925, 1922, 1921, 1920
12926 S EUCLID ST	2014, 2009, 2004, 2002, 2001, 1999, 1997, 1995, 1994, 1992, 1991, 1986, 1980, 1975, 1971, 1970, 1966, 1965, 1961, 1960, 1956, 1952, 1950, 1946, 1945, 1941, 1936, 1930, 1926, 1925, 1922, 1921, 1920
12931 EUCLID ST	2014, 2009, 2004, 2002, 2001, 1999, 1997, 1995, 1994, 1992, 1991, 1986, 1980, 1975, 1971, 1970, 1966, 1965, 1961, 1960, 1956, 1952, 1950, 1946, 1945, 1941, 1936, 1930, 1926, 1925, 1922, 1921, 1920
12932 S EUCLID ST	2014, 2009, 2004, 2002, 2001, 1999, 1997, 1995, 1994, 1992, 1991, 1986, 1980, 1975, 1971, 1970, 1966, 1965, 1961, 1960, 1956, 1955, 1952, 1946, 1945, 1941, 1936, 1930, 1926, 1925, 1922, 1921, 1920
12936 S EUCLID ST	2014, 2009, 2004, 2002, 2001, 1999, 1997, 1995, 1994, 1992, 1991, 1986, 1980, 1975, 1971, 1970, 1966, 1965, 1961, 1960, 1956, 1952, 1946, 1945, 1941, 1936, 1930, 1926, 1925, 1922, 1921, 1920
12939 EUCLID ST	2014, 2009, 2004, 2002, 2001, 1999, 1997, 1995, 1994, 1992, 1991, 1986, 1980, 1975, 1971, 1970, 1966, 1965, 1961, 1960, 1956, 1952, 1950, 1946, 1945, 1941, 1936, 1930, 1926, 1925, 1922, 1921, 1920
12946 E EUCLID AVE	2014, 2009, 2004, 2002, 2001, 1999, 1997, 1995, 1994, 1992, 1991, 1986, 1980, 1975, 1971, 1970, 1966, 1965, 1961, 1960, 1956, 1955, 1952, 1946, 1945, 1941, 1936, 1930, 1926, 1925, 1922, 1921, 1920
12946 S EUCLID ST	2014, 2009, 2004, 2002, 2001, 1999, 1997, 1995, 1994, 1992, 1991, 1986, 1980, 1975, 1971, 1970, 1966, 1965, 1961, 1960, 1956, 1952, 1950, 1946, 1945, 1941, 1936, 1930, 1926, 1925, 1922, 1921, 1920
12950 S EUCLID ST	2014, 2009, 2004, 2002, 2001, 1999, 1997, 1995, 1994, 1992, 1991, 1986, 1980, 1975, 1971, 1970, 1966, 1965, 1961, 1960, 1956, 1952, 1950, 1946, 1945, 1941, 1936, 1930, 1926, 1925, 1922, 1921, 1920
12951 EUCLID ST	2002, 2001, 1999, 1997, 1995, 1994, 1992, 1991, 1986, 1980, 1975, 1971, 1970, 1966, 1965, 1961, 1960, 1956, 1955, 1952, 1950, 1946, 1945, 1941, 1936, 1930, 1926, 1925, 1922, 1921, 1920
12951 S EUCLID ST	2014, 2009, 2004, 2002, 2001, 1999, 1997, 1995, 1994, 1992, 1991, 1986, 1980, 1975, 1971, 1970, 1966, 1965, 1961, 1960, 1956, 1952, 1946, 1945, 1941, 1936, 1930, 1926, 1925, 1922, 1921, 1920
12952 S EUCLID ST	2014, 2009, 2004, 2002, 2001, 1999, 1997, 1995, 1994, 1992, 1991, 1986, 1980, 1975, 1971, 1970, 1966, 1965, 1961, 1960, 1956, 1952, 1946, 1945, 1941, 1936, 1930, 1926, 1925, 1922, 1921, 1920
12955 S EUCLID ST	2014, 2009, 2004, 2002, 2001, 1999, 1997, 1995, 1994, 1992, 1991, 1986, 1980, 1975, 1971, 1970, 1966, 1965, 1961, 1960, 1956, 1955, 1952, 1946, 1945, 1941, 1936, 1930, 1926, 1925, 1922, 1921, 1920
12962 S EUCLID ST	2014, 2009, 2004, 2002, 2001, 1999, 1997, 1995, 1994, 1992, 1991, 1986, 1980, 1975, 1971, 1970, 1966, 1965, 1961, 1960, 1956, 1955, 1952, 1946, 1945, 1941, 1936, 1930, 1926, 1925, 1922, 1921, 1920
12966 EUCLID	2014, 2009, 2004, 2002, 2001, 1999, 1997, 1994, 1992, 1991, 1986, 1980, 1975, 1971, 1970, 1966, 1965, 1961, 1960, 1956, 1955, 1952, 1950, 1946, 1945, 1941, 1936, 1930, 1926, 1925, 1922, 1921, 1920
12966 EUCLID ST	2014, 2009, 2004, 2002, 2001, 1999, 1997, 1994, 1992, 1980, 1975, 1971, 1970, 1966, 1965, 1961, 1960, 1956, 1955, 1952, 1950, 1946, 1945, 1941, 1936, 1930, 1926, 1925, 1922, 1921, 1920

FINDINGS

Address Researched	Address Not Identified in Research Source
12966 EUCLID ST	2002, 2001, 1997, 1995, 1992, 1991, 1986, 1980, 1975, 1971, 1970, 1966, 1965, 1961, 1960, 1956, 1955, 1952, 1950, 1946, 1945, 1941, 1936, 1930, 1926, 1925, 1922, 1921, 1920
12966 S EUCLID ST	2014, 2009, 2004, 2002, 2001, 1999, 1997, 1995, 1994, 1992, 1991, 1986, 1980, 1975, 1971, 1970, 1966, 1965, 1961, 1960, 1956, 1952, 1946, 1945, 1941, 1936, 1930, 1926, 1925, 1922, 1921, 1920
12972 E EUCLID AVE	2014, 2009, 2004, 2002, 2001, 1999, 1997, 1995, 1994, 1992, 1991, 1986, 1980, 1975, 1971, 1970, 1966, 1965, 1961, 1960, 1956, 1955, 1952, 1946, 1945, 1941, 1936, 1930, 1926, 1925, 1922, 1921, 1920
12976 S EUCLID ST	2014, 2009, 2004, 2002, 2001, 1999, 1997, 1995, 1994, 1992, 1991, 1986, 1980, 1975, 1971, 1970, 1966, 1965, 1961, 1960, 1956, 1952, 1950, 1946, 1945, 1941, 1936, 1930, 1926, 1925, 1922, 1921, 1920
13000 EUCLID ST	2014, 2004, 2002, 2001, 1999, 1997, 1995, 1994, 1992, 1991, 1986, 1980, 1975, 1971, 1970, 1966, 1965, 1961, 1960, 1956, 1955, 1952, 1950, 1946, 1945, 1941, 1936, 1930, 1926, 1925, 1922, 1921, 1920
13010 EUCL ID	2014, 2009, 2004, 2002, 2001, 1999, 1997, 1995, 1994, 1992, 1991, 1986, 1980, 1975, 1971, 1966, 1965, 1961, 1960, 1956, 1955, 1952, 1950, 1946, 1945, 1941, 1936, 1930, 1926, 1925, 1922, 1921, 1920
13010 EUCLID ST	2014, 2009, 2004, 2002, 2001, 1999, 1997, 1995, 1994, 1992, 1991, 1986, 1980, 1975, 1971, 1966, 1965, 1961, 1960, 1956, 1955, 1952, 1950, 1946, 1945, 1941, 1936, 1930, 1926, 1925, 1922, 1921, 1920
13012 EUCLID ST	2014, 2009, 2004, 2002, 2001, 1999, 1997, 1995, 1994, 1992, 1991, 1986, 1980, 1975, 1971, 1970, 1966, 1965, 1961, 1960, 1956, 1952, 1950, 1946, 1945, 1941, 1936, 1930, 1926, 1925, 1922, 1921, 1920
13012 S EUCLID ST	2014, 2009, 2004, 2002, 2001, 1999, 1997, 1995, 1994, 1992, 1991, 1986, 1980, 1975, 1971, 1970, 1966, 1965, 1961, 1960, 1956, 1952, 1950, 1946, 1945, 1941, 1936, 1930, 1926, 1925, 1922, 1921, 1920
13014 EUCLID ST	2014, 2009, 2004, 2002, 2001, 1999, 1997, 1995, 1994, 1992, 1991, 1986, 1980, 1975, 1971, 1970, 1965, 1961, 1960, 1956, 1955, 1952, 1950, 1946, 1945, 1941, 1936, 1930, 1926, 1925, 1922, 1921, 1920
13014 S EUCLID ST	2014, 2009, 2004, 2002, 2001, 1999, 1997, 1995, 1994, 1992, 1991, 1986, 1980, 1975, 1971, 1970, 1966, 1965, 1961, 1960, 1956, 1955, 1952, 1946, 1945, 1941, 1936, 1930, 1926, 1925, 1922, 1921, 1920

TARGET PROPERTY: ADDRESS NOT IDENTIFIED IN RESEARCH SOURCE

The following Target Property addresses were researched for this report, and the addresses were not identified in the research source.

Address Researched	Address Not Identified in Research Source
11191 Acacia Pkwy	2009, 2004, 2002, 2001, 1999, 1997, 1995, 1994, 1992, 1991, 1986, 1980, 1975, 1971, 1970, 1966, 1965, 1961, 1960, 1956, 1955, 1952, 1950, 1946, 1945, 1941, 1936, 1930, 1926, 1925, 1922, 1921, 1920

Appendix D

Regulatory Agency Review Information

Name | Street: acacia | City: garden grove | Zip | RECLAIM | TITLE V

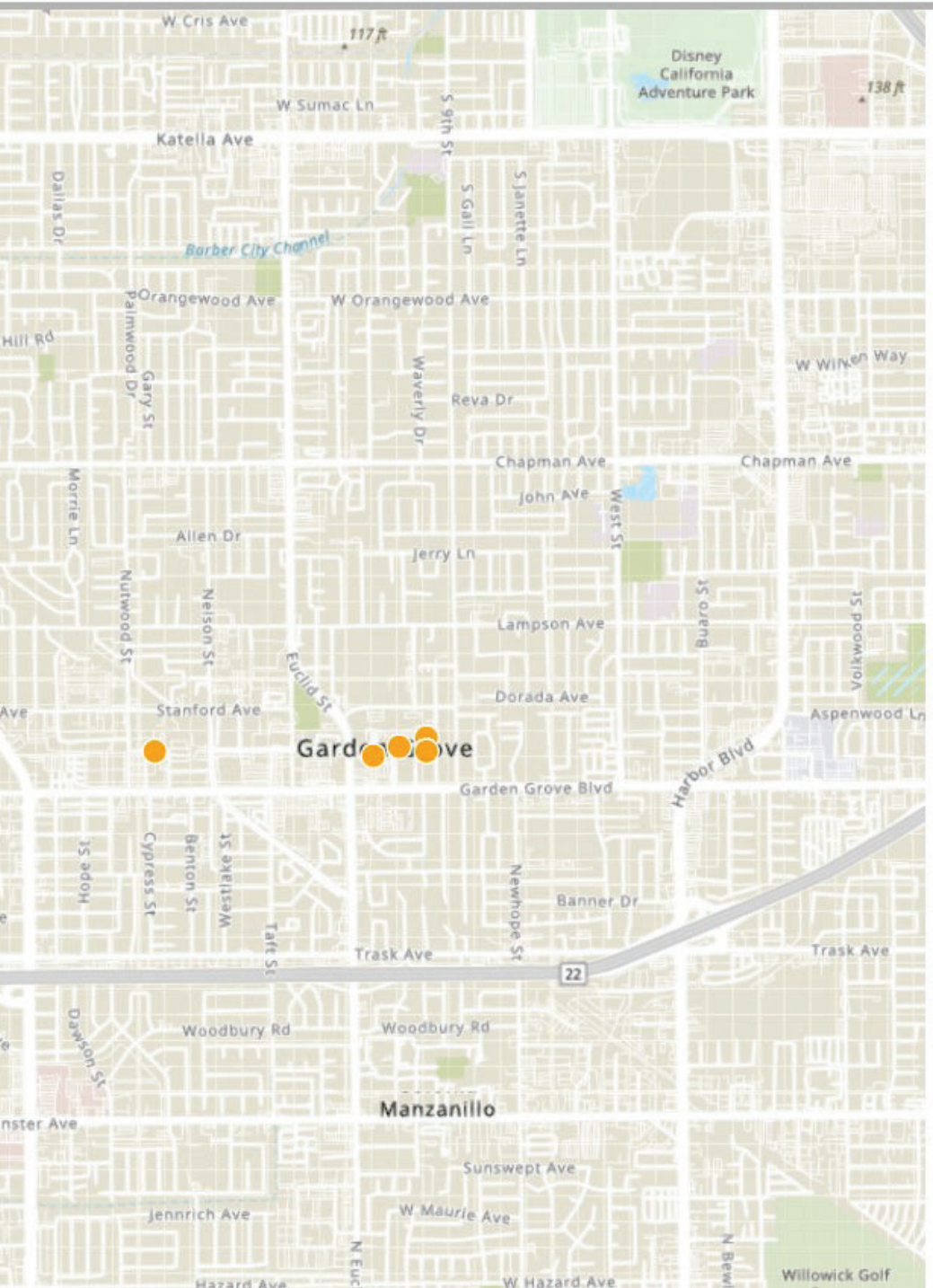

SEARCH RESULTS

Street: acacia ✖

City: garden grove ✖

Clear all Filters

182782
Facility Name JS AUTO & COLLISION CENTER INC
Facility Address: 10571 ACACIA AVE, GARDEN GROVE, CA 92840
Status: ACTIVE

121744
Facility Name CITY OF GAR
Facility Address: 11390 AC
Status: ACTIVE

34359
Facility Name GARDEN GROVE CITY, PUB SAFETY DIV
Facility Address: 11301 ACACIA PKY, GARDEN GROVE, CA 92840
Status: ACTIVE

10551
Facility Name HI-RISE PLA
Facility Address: 7562 ACA
Status: ACTIVE

138182
Facility Name REVCO PRODUCTS INC
Facility Address: 7221 ACACIA AVE, GARDEN GROVE, CA 92841
Status: ACTIVE

11458
Facility Name OMEGA MO
Facility Address: 7200 ACA
Status: ACTIVE

91410
Facility Name FREDCO MANUFACTURING INC
Facility Address: 7221 ACACIA AVE, GARDEN GROVE, CA 92841
Status: ACTIVE

75725
Facility Name CITY OF GAR
Facility Address: 11222 AC
Status: ACTIVE

11191 acacia parkway

33 sites found

Did you mean: 11191 Acacia Pkwy, Garden Grove, CA 92840

GARDEN GROVE RADIATOR
13089 CENTURY BLVD
GARDEN GROVE CA 92843

ALEX AUTO REPAIR
13081 CENTURY BLVD
GARDEN GROVE CA 92843

Costco Wholesale #126
11000 GARDEN GROVE BLVD
GARDEN GROVE CA 92843

EL MAISTRO TRANSMISSION SERVICE
13076 CENTURY BLVD
GARDEN GROVE CA 92843

AT&T California - CA111
13062 EUCLID ST
GARDEN GROVE CA 92843

LINCOLN EDUCATION CENTER
11262 GARDEN GROVE

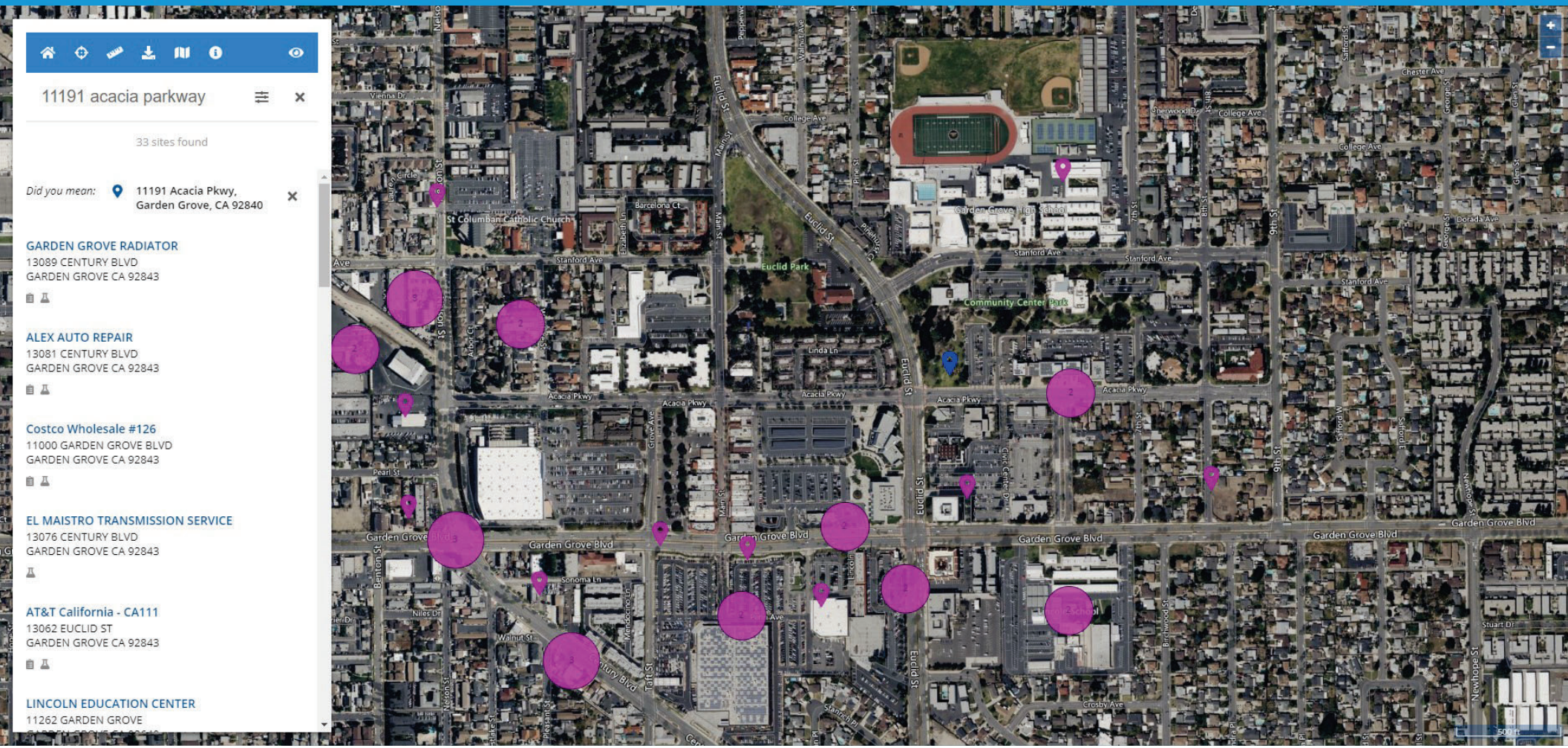

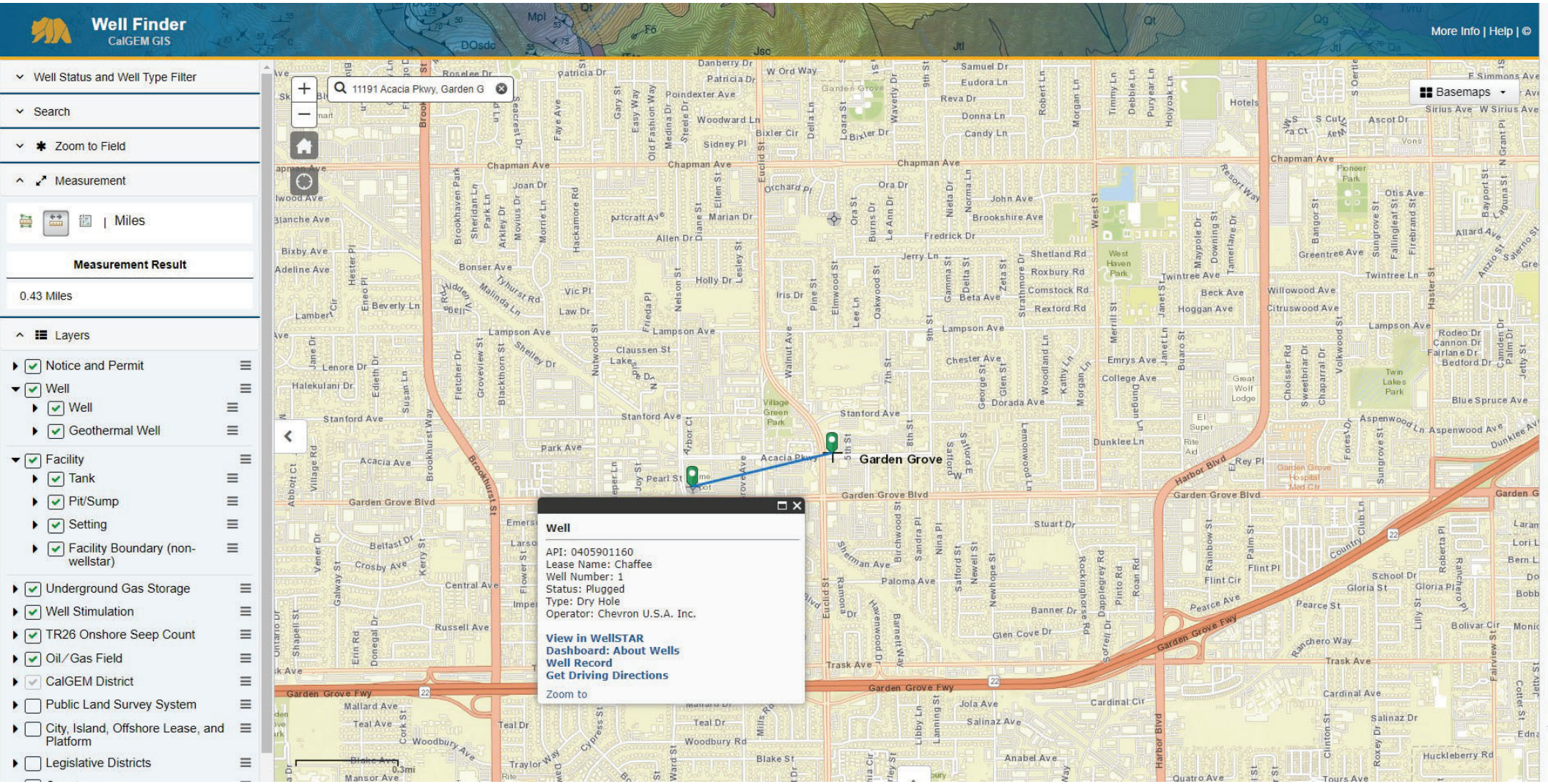
Well Finder
CalGEM GIS
More Info | Help | ©
Well Status and Well Type Filter
Search
Zoom to Field
Measurement
Miles
Measurement Result
0.43 Miles
Layers
Notice and Permit
Well
Well
Geothermal Well
Facility
Tank
Pit/Sump
Setting
Facility Boundary (non-wellstar)
Underground Gas Storage
Well Stimulation
TR26 Onshore Seep Count
Oil/Gas Field
CalGEM District
Public Land Survey System
City, Island, Offshore Lease, and Platform
Legislative Districts
11191 Acacia Pkwy, Garden G
Basemaps
Garden Grove
Well
API: 0405901160
Lease Name: Chaffee
Well Number: 1
Status: Plugged
Type: Dry Hole
Operator: Chevron U.S.A. Inc.
View in WellSTAR
Dashboard: About Wells
Well Record
Get Driving Directions
Zoom to
0.3mi

Department of Toxic Substances Control

Meredith Williams, Ph.D.
Director
5796 Corporate Avenue
Cypress, California 90630

Yana Garcia
Secretary for
Environmental Protection

Gavin Newsom
Governor

February 21, 2023

Maddie Peterson
SCS ENGINEERS
MPeterson@scsengineers.com

PR4-022123-03
11191 ACACIA PARKWAY, GARDEN GROVE, CA

Dear Requestor:

We have received your Public Records Act Request from the Department of Toxic Substances Control (DTSC). After a thorough review of our files, no site records were found pertaining to the sites/facilities referenced above.

A large number of our records are available on EnviroStor, an online database that provides non-confidential, public access to DTSCs Data Management System. It tracks our cleanup, permitting, enforcement and investigation efforts at hazardous waste facilities and sites with known or suspected contamination issues. EnviroStor is available 24/7, 365 days a year. The data reflects the latest updates as they are entered in the system. Access it from your computer or smartphone, the local library – anywhere Internet access is available. Just go to www.envirostor.dtsc.ca.gov. You'll find a step-by-step tour of EnviroStor under the "How to Use EnviroStor" menu on the website.

If you have any questions or would like further information regarding your request, please contact me at 714-4845337 or via email at CypressFileRoom@dtsc.ca.gov.

Sincerely,

Julie Chandler
Julie Chandler
Regional Records Coordinator

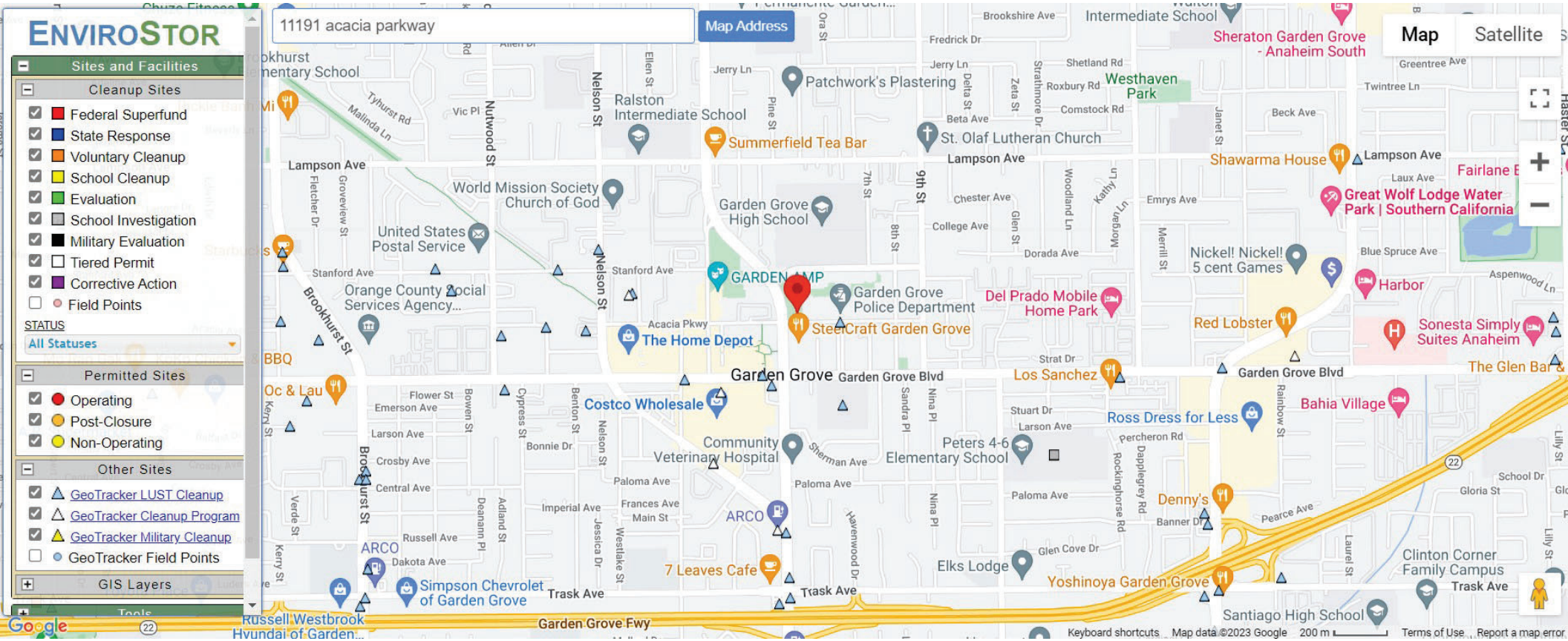
ENVIROSTOR
Sites and Facilities
Cleanup Sites
Federal Superfund
State Response
Voluntary Cleanup
School Cleanup
Evaluation
School Investigation
Military Evaluation
Tiered Permit
Corrective Action
Field Points
STATUS
All Statuses
Permitted Sites
Operating
Post-Closure
Non-Operating
Other Sites
GeoTracker LUST Cleanup
GeoTracker Cleanup Program
GeoTracker Military Cleanup
GeoTracker Field Points
GIS Layers
Tools
11191 acacia parkway
Map Address
Map
Satellite
Intermediate School
Sheraton Garden Grove - Anaheim South
Patchwork's Plastering
Ralston Intermediate School
Summerfield Tea Bar
St. Olaf Lutheran Church
Westhaven Park
Shawarma House
Great Wolf Lodge Water Park | Southern California
World Mission Society Church of God
Garden Grove High School
United States Postal Service
Orange County Social Services Agency...
GARDEN AMP
Garden Grove Police Department
Del Prado Mobile Home Park
Nickel! Nickel! 5 cent Games
Harbor
SteelCraft Garden Grove
The Home Depot
Red Lobster
Sonesta Simply Suites Anaheim
Garden Grove
Garden Grove Blvd
Los Sanchez
Costco Wholesale
Ross Dress for Less
Bahia Village
Community Veterinary Hospital
Peters 4-6 Elementary School
Denny's
ARCO
7 Leaves Cafe
Elks Lodge
Yoshinoya Garden Grove
Clinton Corner Family Campus
Simpson Chevrolet of Garden Grove
Russell Westbrook Hyundai of Garden...
Santiago High School
Garden Grove Fwy
Trask Ave
Lampson Ave
Brookhurst St
Nelson St
Nutwood St
Harbor Blvd
Keyboard shortcuts
Map data ©2023 Google
200 m
Terms of Use
Report a map error

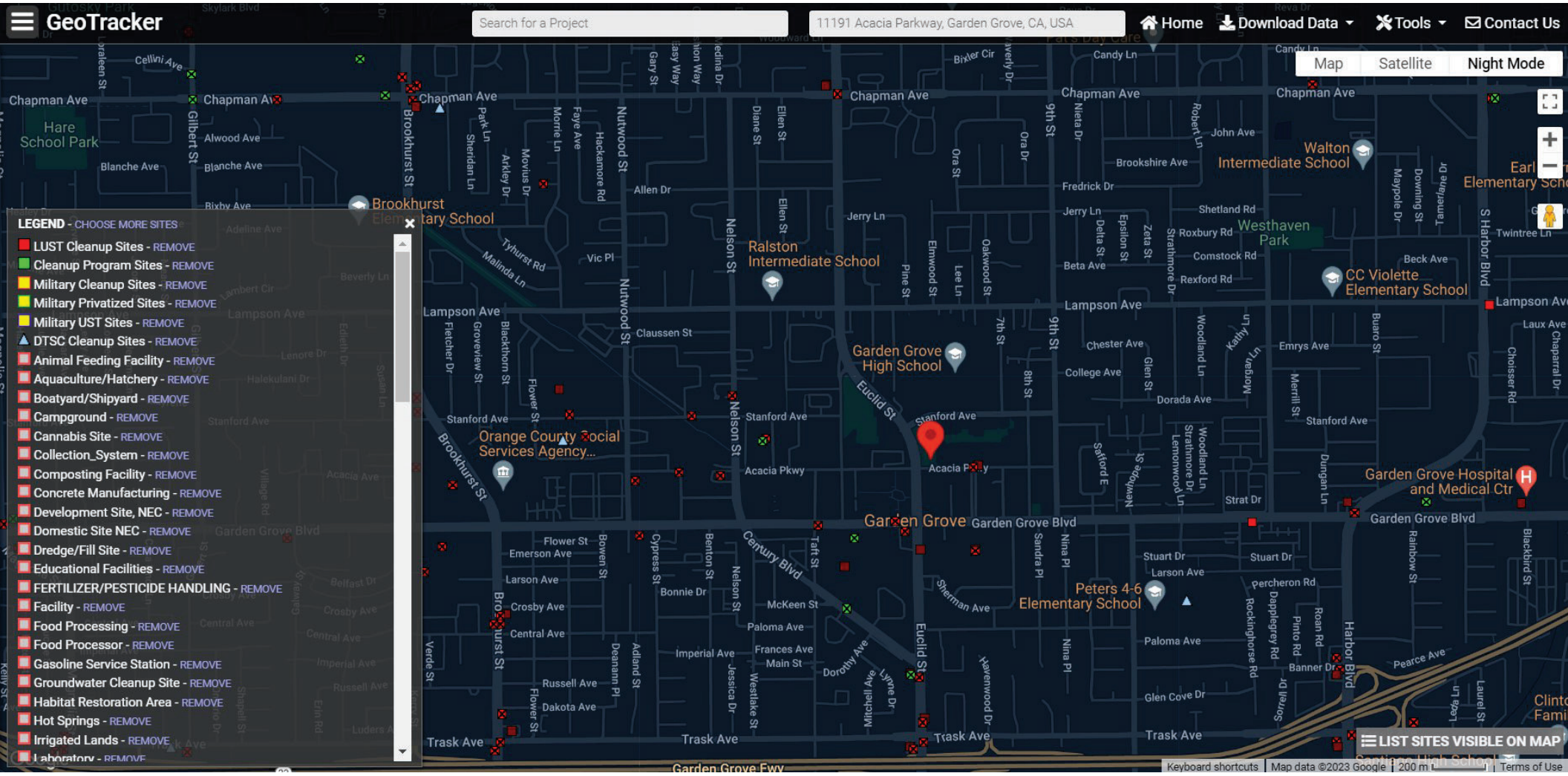
GeoTracker
Search for a Project
11191 Acacia Parkway, Garden Grove, CA, USA
Home
Download Data
Tools
Contact Us
Map
Satellite
Night Mode
LEGEND - CHOOSE MORE SITES
LUST Cleanup Sites - REMOVE
Cleanup Program Sites - REMOVE
Military Cleanup Sites - REMOVE
Military Privatized Sites - REMOVE
Military UST Sites - REMOVE
DTSC Cleanup Sites - REMOVE
Animal Feeding Facility - REMOVE
Aquaculture/Hatchery - REMOVE
Boatyard/Shipyard - REMOVE
Campground - REMOVE
Cannabis Site - REMOVE
Collection_System - REMOVE
Composting Facility - REMOVE
Concrete Manufacturing - REMOVE
Development Site, NEC - REMOVE
Domestic Site NEC - REMOVE
Dredge/Fill Site - REMOVE
Educational Facilities - REMOVE
FERTILIZER/PESTICIDE HANDLING - REMOVE
Facility - REMOVE
Food Processing - REMOVE
Food Processor - REMOVE
Gasoline Service Station - REMOVE
Groundwater Cleanup Site - REMOVE
Habitat Restoration Area - REMOVE
Hot Springs - REMOVE
Irrigated Lands - REMOVE
Laboratory - REMOVE
Chapman Ave
Hare School Park
Brookhurst Elementary School
Ralston Intermediate School
Garden Grove High School
Orange County Social Services Agency...
Walton Intermediate School
Westhaven Park
CC Violette Elementary School
Garden Grove Hospital and Medical Ctr
Peters 4-6 Elementary School
Garden Grove
Garden Grove Blvd
Lampson Ave
Stanford Ave
Acacia Pkwy
Trask Ave
Garden Grove Fwy
LIST SITES VISIBLE ON MAP
Keyboard shortcuts
Map data ©2023 Google
200 m
Terms of Use

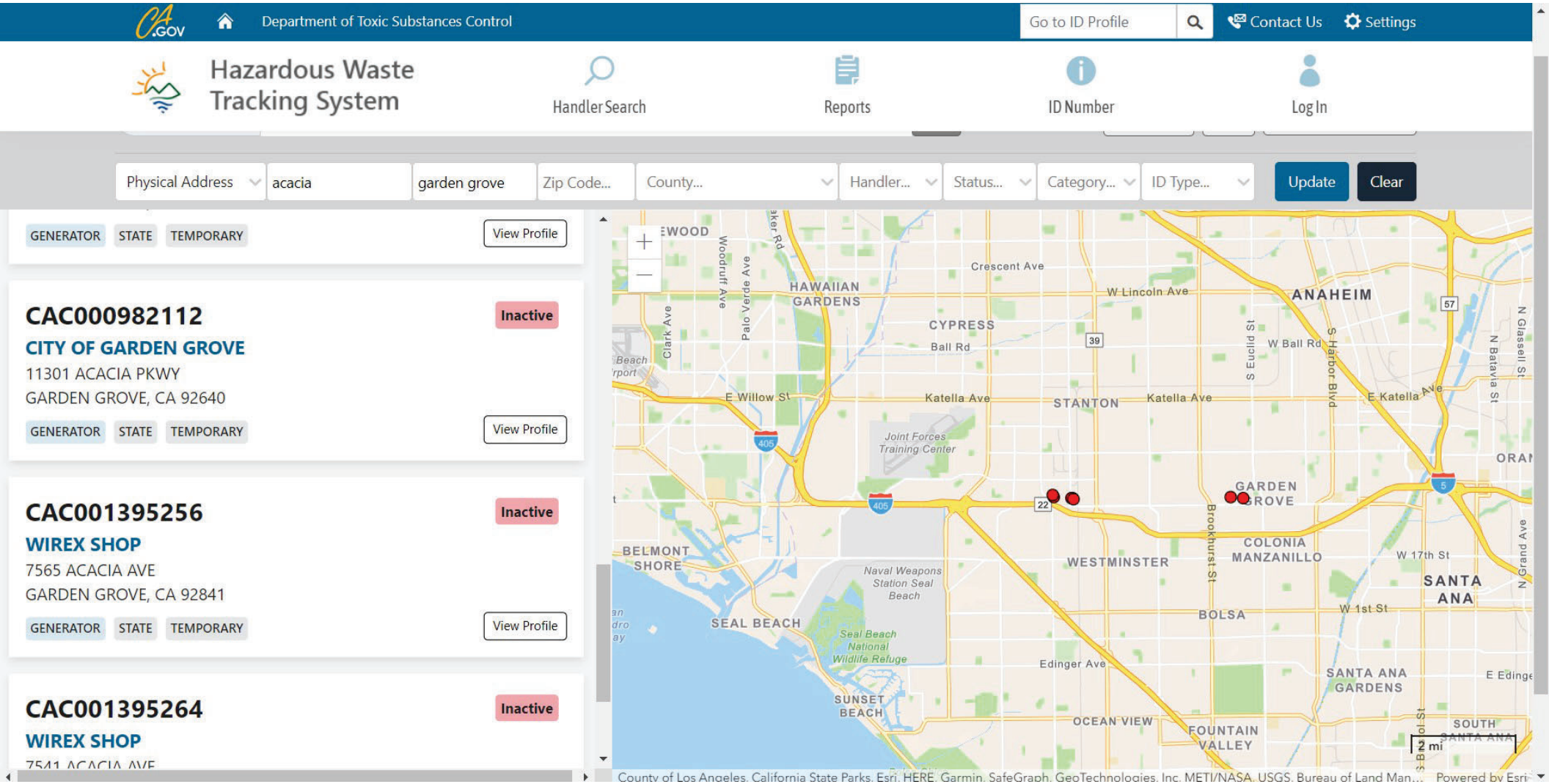
Department of Toxic Substances Control
Go to ID Profile
Contact Us
Settings
Hazardous Waste Tracking System
Handler Search
Reports
ID Number
Log In
Physical Address
acacia
garden grove
Zip Code...
County...
Handler...
Status...
Category...
ID Type...
Update
Clear
GENERATOR STATE TEMPORARY
View Profile
CAC000982112
Inactive
CITY OF GARDEN GROVE
11301 ACACIA PKWY
GARDEN GROVE, CA 92640
GENERATOR STATE TEMPORARY
View Profile
CAC001395256
Inactive
WIREX SHOP
7565 ACACIA AVE
GARDEN GROVE, CA 92841
GENERATOR STATE TEMPORARY
View Profile
CAC001395264
Inactive
WIREX SHOP
7541 ACACIA AVE
HAWAIIAN GARDENS
CYPRESS
Crescent Ave
W Lincoln Ave
ANAHEIM
Ball Rd
W Ball Rd
Katella Ave
STANTON
E Willow St
Joint Forces Training Center
GARDEN GROVE
WESTMINSTER
COLONIA MANZANILLO
BELMONT SHORE
Naval Weapons Station Seal Beach
SEAL BEACH
Seal Beach National Wildlife Refuge
BOLSA
W 17th St
SANTA ANA
W 1st St
Edinger Ave
SANTA ANA GARDENS
SUNSET BEACH
OCEAN VIEW
FOUNTAIN VALLEY
2 mi
County of Los Angeles, California State Parks, Esri, HERE, Garmin, SafeGraph, GeoTechnologies, Inc, METI/NASA, USGS, Bureau of Land Man...
Powered by Esri

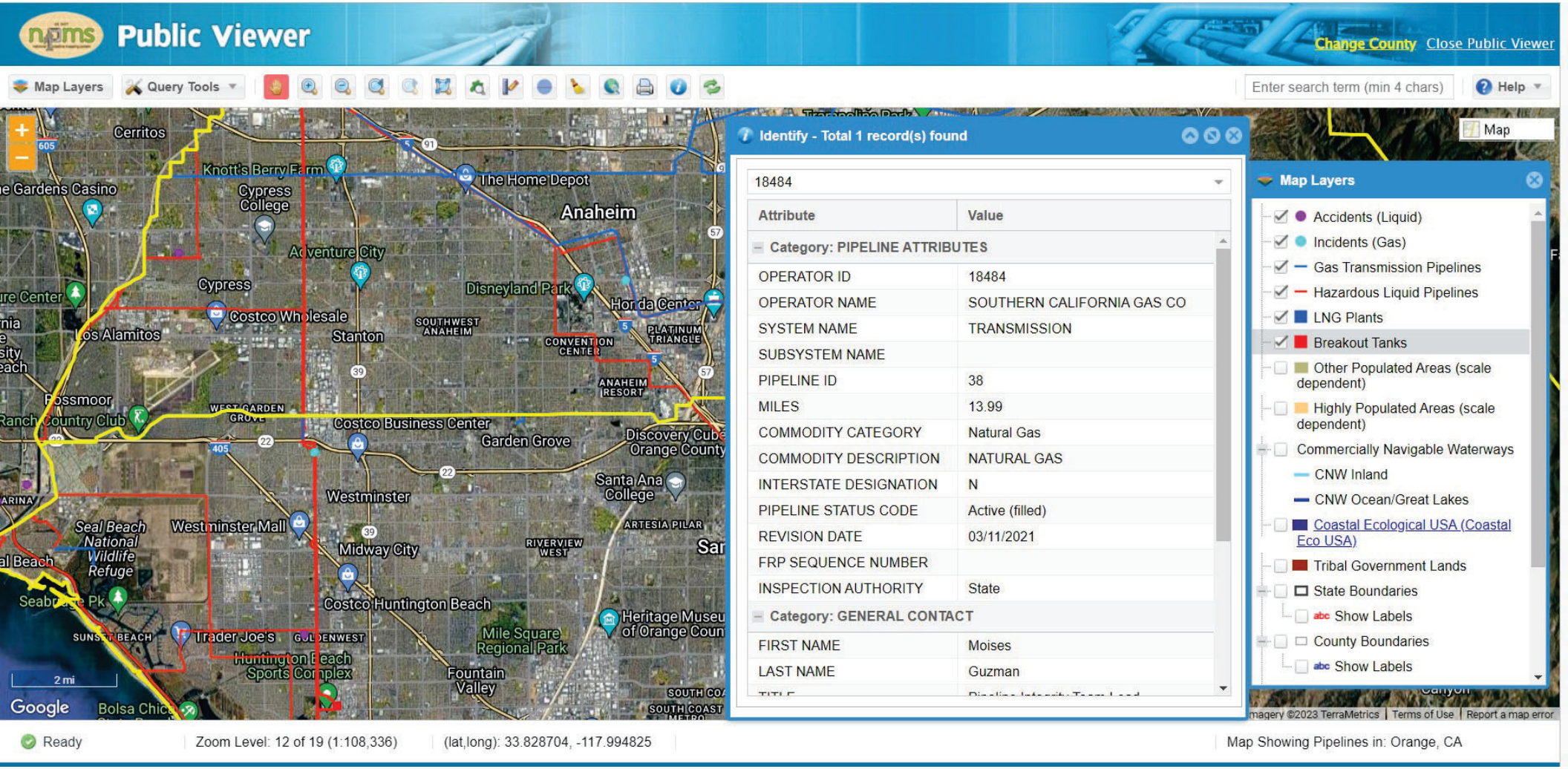
Public Viewer
Change County
Close Public Viewer
Map Layers
Query Tools
Enter search term (min 4 chars)
Help
Identify - Total 1 record(s) found
18484
Attribute
Value
Category: PIPELINE ATTRIBUTES
OPERATOR ID 18484
OPERATOR NAME SOUTHERN CALIFORNIA GAS CO
SYSTEM NAME TRANSMISSION
SUBSYSTEM NAME
PIPELINE ID 38
MILES 13.99
COMMODITY CATEGORY Natural Gas
COMMODITY DESCRIPTION NATURAL GAS
INTERSTATE DESIGNATION N
PIPELINE STATUS CODE Active (filled)
REVISION DATE 03/11/2021
FRP SEQUENCE NUMBER
INSPECTION AUTHORITY State
Category: GENERAL CONTACT
FIRST NAME Moises
LAST NAME Guzman
Map
Map Layers
Accidents (Liquid)
Incidents (Gas)
Gas Transmission Pipelines
Hazardous Liquid Pipelines
LNG Plants
Breakout Tanks
Other Populated Areas (scale dependent)
Highly Populated Areas (scale dependent)
Commercially Navigable Waterways
CNW Inland
CNW Ocean/Great Lakes
Coastal Ecological USA (Coastal Eco USA)
Tribal Government Lands
State Boundaries
Show Labels
County Boundaries
Show Labels
Cerritos
Knott's Berry Farm
The Home Depot
Anaheim
Cypress College
Adventure City
Cypress
Disneyland Park
Costco Wholesale
Los Alamitos
Stanton
SOUTHWEST ANAHEIM
CONVENTION CENTER
PLATINUM TRIANGLE
ANAHEIM RESORT
Rossmoor
WEST GARDEN GROVE
Costco Business Center
Garden Grove
Discovery Cube Orange County
Santa Ana College
Westminster
Westminster Mall
Seal Beach National Wildlife Refuge
Midway City
RIVERVIEW WEST
ARTESIA PILAR
Costco Huntington Beach
Trader Joe's
Mile Square Regional Park
Fountain Valley
Heritage Museum of Orange County
2 mi
Google
imagery ©2023 TerraMetrics
Terms of Use
Report a map error
Ready
Zoom Level: 12 of 19 (1:108,336)
(lat,long): 33.828704, -117.994825
Map Showing Pipelines in: Orange, CA

Orange County Public Records

Record request #23-970 has been closed. The closure reason supplied was:

No responsive records. Response has been made in accordance with the California Public Records Act.

View Request 23-970

https://orangecounty.nextrequest.com/requests/23-970

ORANGE COUNTY FIRE AUTHORITY

Prevention Field Services
1 Fire Authority Road
Irvine, CA 92602
Phone (714) 573-6254
Fax (714) 368-8836

RECORDS REQUEST INVOICE

To: Maddie Peterson – SCS Engineers

Number of Pages (including cover): 1

Date: 2/27/2023

COMMENTS: The information you requested for **11222 ACACIA in the city of GARDEN GROVE** is ready. THERE WERE NO RECORDS FOUND FOR 11191 ACACIA. Your fee for this request is $2.50.

***** PAY ONLINE! *** To ensure I receive a copy of the receipt, please use this link only (do not use previously saved payment links)**

If you prefer not to pay online, please send a check payable to ORANGE COUNTY FIRE AUTHORITY and a **SELF-ADDRESSED, STAMPED ENVELOPE** to: *Orange County Fire Authority, Atten: Iris Vicent/Prevention Field Services, 1 Fire Authority Rd, Irvine CA 92602* and the records will be mailed to you. If you prefer your records to be emailed to you, please send payment only and indicate the email address you would like the records sent to.

PLEASE NOTE: WITH OUR COVID SAFETY PRECAUTIONS, OCFA IS CURRENTLY CLOSED TO THE PUBLIC. YOU WILL BE UNABLE TO COME IN AND PICK UP YOUR RECORDS AT THIS TIME.

ORANGE COUNTY FIRE AUTHORITY

Report run on: February 27, 2023 7:03 AM

BUSINESS RECORDS AT 11301 ACACIA
GARDEN GROVE

Bus Id: **125071** DBA: **JUVENILE JUSTICE CENTER** Status: Active
11301 ACACIA PY Bldg# CLUB Ste#
GARDEN GROVE

Last Insp Date: 14 JUL 2022 Bus Type:

Insp Type: ROUTINE INSPECTION Insp Category: CATEGORY 5, NO HAZARDOUS MATERIALS

Alarm Type: 1.1 MANUAL SYSTEM - LOCAL ALARM

Sprinkler Type:0 None Sprinkler Due Date:

VIOLATIONS

Identify Date: 14 JUL 2022

House Keeping:	Fire Protect:	High Piled:	Electrical:
Exiting:	Permit Related:	Hazmat Related:	Misc:

Notice Issued Dt: Self Clr Issued Dt:

1st Reinsp clear:	Date:	2nd Reinsp clear:	Date:
3rd Reinsp clear:	Date:	4th Reinsp clear:	Date:
5th Reinsp clear:	Date:		

PERMITS

Permit No	Permit description	Issued Date	Expiration Date	Occupancy Load

CHEMICALS : NO CHEMICALS FOUND *****

***** END OF REPORT *****

ORANGE COUNTY FIRE AUTHORITY

BUSINESS RECORDS AT 11301 ACACIA
GARDEN GROVE

Bus Id: **125438** DBA: **GARDEN GROVE POLICE DEPARTMENT JAIL** Status: Active
11301 ACACIA PY Bldg# JAIL Ste#
GARDEN GROVE
Last Insp Date: 14 JUL 2022 Bus Type: JAIL, PRISON - NOT JUVENILE
Insp Type: ROUTINE INSPECTION Insp Category: CATEGORY 2, HIGH HAZARDS
Alarm Type:
Sprinkler Type: Sprinkler Due Date:

VIOLATIONS

Identify Date: 14 JUL 2022

House Keeping:	Fire Protect:	High Piled:	Electrical:
Exiting:	Permit Related:	Hazmat Related:	Misc:

Notice Issued Dt: Self Clr Issued Dt:

1st Reinsp clear:	Date:	2nd Reinsp clear:	Date:
3rd Reinsp clear:	Date:	4th Reinsp clear:	Date:
5th Reinsp clear:	Date:		

PERMITS

Permit No	Permit description	Issued Date	Expiration Date	Occupancy Load

CHEMICALS : NO CHEMICALS FOUND *****

***** END OF REPORT *****

ORANGE COUNTY FIRE AUTHORITY

BUSINESS RECORDS AT 11301 ACACIA
GARDEN GROVE

Bus Id: **133982** DBA: **GARDEN GROVE POLICE DEPARTMENT PROP/EVID** Status: Active
11301 ACACIA PY Bldg# P&E Ste#
GARDEN GROVE

Last Insp Date: 14 JUL 2022 Bus Type:

Insp Type: ROUTINE INSPECTION Insp Category: CATEGORY 5, NO HAZARDOUS MATERIALS

Alarm Type: 1.1 MANUAL SYSTEM - LOCAL ALARM

Sprinkler Type:0 None Sprinkler Due Date:

VIOLATIONS

Identify Date: 14 JUL 2022

House Keeping:	Fire Protect:	High Piled:	Electrical:
Exiting:	Permit Related:	Hazmat Related:	Misc:

Notice Issued Dt: Self Clr Issued Dt:

1st Reinsp clear:	Date:	2nd Reinsp clear:	Date:
3rd Reinsp clear:	Date:	4th Reinsp clear:	Date:
5th Reinsp clear:	Date:		

PERMITS

Permit No	Permit description	Issued Date	Expiration Date	Occupancy Load

CHEMICALS : NO CHEMICALS FOUND *****

***** END OF REPORT *****

ORANGE COUNTY FIRE AUTHORITY

BUSINESS RECORDS AT 11301 ACACIA
GARDEN GROVE

Bus Id: **129586** DBA: **GARDEN GROVE POLICE DEPARTMENT** Status: Active
11301 ACACIA PY Bldg# Ste#
GARDEN GROVE
Last Insp Date: 14 JUL 2022 Bus Type: POLICE STATION
Insp Type: ROUTINE INSPECTION Insp Category: CATEGORY 2, HIGH HAZARDS
Alarm Type: 1.1 MANUAL SYSTEM - LOCAL ALARM
Sprinkler Type:0 None Sprinkler Due Date:

VIOLATIONS

Identify Date: 14 JUL 2022

House Keeping:	Fire Protect:	High Piled:	Electrical:
Exiting:	Permit Related:	Hazmat Related:	Misc:

Notice Issued Dt: Self Clr Issued Dt:

1st Reinsp clear:	Date:	2nd Reinsp clear:	Date:
3rd Reinsp clear:	Date:	4th Reinsp clear:	Date:
5th Reinsp clear:	Date:		

PERMITS

Permit No	Permit description	Issued Date	Expiration Date	Occupancy Load
AF33	Combustible Liquids Issuance-Class II or IIIA excess 25 g	14 JUL 2022	14 JUL 2023	
AM31R	Motor Vehicle Fuel Dispensing-Package Reissuance	14 JUL 2022	14 JUL 2023	
M150	Base Fee	14 JUL 2022		

CHEMICALS : NO CHEMICALS FOUND *****

***** END OF REPORT *****

Zip Code	Number of Tests Reported to CDPH	Number of Tests at or ≥ 4pCi/L	Percent of Tests ≥ 4pCi/L	Max. Result (pCi/L)
92821	65	1	1.5%	5.9
92822	1	0		0.9
92823	5	2	40.0%	6.1
92831	56	3	5.4%	9
92832	13	0		2.6
92833	47	2	4.3%	5.6
92834	9	0		1.3
92835	24	2	8.3%	4.4
92840	59	0		1.9
92841	10	0		1.8
92843	5	0		1.2
92844	14	0		1.3
92845	24	0		1.9
92860	5	1	20.0%	4.4
92861	12	4	33.3%	21
92863	1	0		2.5
92865	149	5	3.4%	11.2
92866	18	0		1.5
92867	49	4	8.2%	22
92868	4	0		1.4

Appendix E

EDR Database Report Information

11191 Acacia Pkwy
11191 Acacia Pkwy
Garden Grove, CA 92840

Inquiry Number: 07253907.2r
February 14, 2023

The EDR Radius Map™ Report with GeoCheck®

6 Armstrong Road, 4th floor
Shelton, CT 06484
Toll Free: 800.352.0050
www.edrnet.com

TABLE OF CONTENTS

SECTION	PAGE
Executive Summary	ES1
Overview Map	2
Detail Map	3
Map Findings Summary	4
Map Findings	9
Orphan Summary	457
Government Records Searched/Data Currency Tracking	GR-1

GEOCHECK ADDENDUM

Physical Setting Source Addendum	A-1
Physical Setting Source Summary	A-2
Physical Setting SSURGO Soil Map	A-6
Physical Setting Source Map	A-12
Physical Setting Source Map Findings	A-14
Physical Setting Source Records Searched	PSGR-1

Thank you for your business.
Please contact EDR at 1-800-352-0050
with any questions or comments.

Disclaimer - Copyright and Trademark Notice

This Report contains certain information obtained from a variety of public and other sources reasonably available to Environmental Data Resources, LLC. It cannot be concluded from this Report that coverage information for the target and surrounding properties does not exist from other sources. This Report is provided on an "AS IS", "AS AVAILABLE" basis. **NO WARRANTY EXPRESS OR IMPLIED IS MADE WHATSOEVER IN CONNECTION WITH THIS REPORT. ENVIRONMENTAL DATA RESOURCES, LLC AND ITS SUBSIDIARIES, AFFILIATES AND THIRD PARTY SUPPLIERS DISCLAIM ALL WARRANTIES, OF ANY KIND OR NATURE, EXPRESS OR IMPLIED, ARISING OUT OF OR RELATED TO THIS REPORT OR ANY OF THE DATA AND INFORMATION PROVIDED IN THIS REPORT, INCLUDING WITHOUT LIMITATION, ANY WARRANTIES REGARDING ACCURACY, QUALITY, CORRECTNESS, COMPLETENESS, COMPREHENSIVENESS, SUITABILITY, MERCHANTABILITY, FITNESS FOR A PARTICULAR PURPOSE, TITLE, NON-INFRINGEMENT, MISAPPROPRIATION, OR OTHERWISE. ALL RISK IS ASSUMED BY THE USER. IN NO EVENT SHALL ENVIRONMENTAL DATA RESOURCES, LLC OR ITS SUBSIDIARIES, AFFILIATES OR THIRD PARTY SUPPLIERS BE LIABLE TO ANYONE FOR ANY DIRECT, INCIDENTAL, INDIRECT, SPECIAL, CONSEQUENTIAL OR OTHER DAMAGES OF ANY TYPE OR KIND (INCLUDING BUT NOT LIMITED TO LOSS OF PROFITS, LOSS OF USE, OR LOSS OF DATA) INFORMATION PROVIDED IN THIS REPORT.** Any analyses, estimates, ratings, environmental risk levels, or risk codes provided in this Report are provided for illustrative purposes only, and are not intended to provide, nor should they be interpreted as providing any facts regarding, or prediction or forecast of, any environmental risk for any property. Only an assessment performed by a qualified environmental professional can provide findings, opinions or conclusions regarding the environmental risk or conditions in, on or at any property.

Copyright 2023 by Environmental Data Resources, LLC. All rights reserved. Reproduction in any media or format, in whole or in part, of any report or map of Environmental Data Resources, LLC, or its affiliates, is prohibited without prior written permission.

EDR and its logos (including Sanborn and Sanborn Map) are trademarks of Environmental Data Resources, LLC or its affiliates. All other trademarks used herein are the property of their respective owners.

EXECUTIVE SUMMARY

A search of available environmental records was conducted by Environmental Data Resources, Inc (EDR). The report was designed to assist parties seeking to meet the search requirements of EPA's Standards and Practices for All Appropriate Inquiries (40 CFR Part 312), the ASTM Standard Practice for Environmental Site Assessments (E1527-21), the ASTM Standard Practice for Environmental Site Assessments for Forestland or Rural Property (E 2247-16), the ASTM Standard Practice for Limited Environmental Due Diligence: Transaction Screen Process (E 1528-14) or custom requirements developed for the evaluation of environmental risk associated with a parcel of real estate.

TARGET PROPERTY INFORMATION

ADDRESS

11191 ACACIA PKWY
GARDEN GROVE, CA 92840

COORDINATES

Latitude (North):	33.7766020 - 33ˆ 46' 35.76''
Longitude (West):	117.9371710 - 117ˆ 56' 13.81''
Universal Tranverse Mercator:	Zone 11
UTM X (Meters):	413225.0
UTM Y (Meters):	3737587.2
Elevation:	91 ft. above sea level

USGS TOPOGRAPHIC MAP ASSOCIATED WITH TARGET PROPERTY

Target Property Map:	12014828 ANAHEIM, CA
Version Date:	2018

AERIAL PHOTOGRAPHY IN THIS REPORT

Portions of Photo from:	20140514, 20140513
Source:	USDA

MAPPED SITES SUMMARY

Target Property Address:
11191 ACACIA PKWY
GARDEN GROVE, CA 92840

Click on Map ID to see full detail.

MAP ID	SITE NAME	ADDRESS	DATABASE ACRONYMS	RELATIVE ELEVATION	DIST (ft. & mi.) DIRECTION
1	GARDEN GROVE REGIONA	11200 STANFORD AVENU	RCRA NonGen / NLR	Higher	180, 0.034, NW
A2	PUBLIC SAFETY BUILDI	11301 ACACIA PKY	HIST UST, CERS TANKS, CERS	Higher	207, 0.039, ESE
A3	GARDEN GROVE POLICE	11301 ACACIA PKWY	UST	Higher	207, 0.039, ESE
A4	POLICE / FIRE	11301 ACACIA PKWY	UST	Higher	207, 0.039, ESE
A5	GARDEN GROVE POLICE	11301 ACACIA AVE	UST	Higher	207, 0.039, ESE
A6	GG POLICE & FIRE	11301 ACACIA	UST	Higher	207, 0.039, ESE
A7	POLICE/FIRE #1	11301 ACACIA	LUST, SWEEPS UST, CA FID UST, Cortese, HIST...	Higher	207, 0.039, ESE
A8	PUBLIC SAFETY BUILDI	11301 ACACIA PKWY	HIST UST	Higher	207, 0.039, ESE
B9	COASTLINE COMMUNITY	12901 EUCLID ST	RCRA NonGen / NLR	Lower	272, 0.052, SW
C10	GARDEN GROVE HIGH SC	11271 STANFORD AVE	HIST UST	Higher	470, 0.089, NE
C11	GARDEN GROVE HIGH SC	11271 STANFORD AVE	CERS HAZ WASTE, NPDES, CIWQS, CERS, HWTS	Higher	470, 0.089, NE
C12	GARDEN GROVE HS	11271 STANFORD AVE	RCRA NonGen / NLR	Higher	470, 0.089, NE
C13	GARDEN GROVE UNIFIED	11271 STANFORD AVE	RCRA NonGen / NLR	Higher	470, 0.089, NE
C14	RICKELLE DICKERSON	11271 STANFORD AVE	RCRA NonGen / NLR	Higher	470, 0.089, NE
15	WESTERN INTERNATIONA	12966 EUCLID ST STE	EDR Hist Auto	Lower	524, 0.099, SSW
B16	CONCORDE CAREER INST	12951 EUCLID ST STE	RCRA NonGen / NLR	Lower	537, 0.102, SSW
B17	VACANT LOT	12951 EUCLID ST	UST	Lower	537, 0.102, SSW
18	PACIFIC BELL C/0 ALL	11277 GARDEN GROVE B	RCRA NonGen / NLR, FINDS, ECHO	Lower	610, 0.116, SSE
D19	GARDEN GROVE, CITY O	11091 GARDEN GROVE	LUST, HIST CORTESE, CERS	Lower	749, 0.142, SSW
D20	CHEVRON #9-2153	11162 GARDEN GROVE B	UST, SWEEPS UST	Lower	774, 0.147, SSW
D21	CHEVRON 92153	11162 GARDEN GROVE B	RCRA NonGen / NLR	Lower	774, 0.147, SSW
D22	92153	11162 GARDEN GROVE B	HIST UST	Lower	774, 0.147, SSW
D23	CHEVRON	11162 GARDEN GROVE	LUST, Cortese, CERS	Lower	774, 0.147, SSW
D24	CHEVRON #9-2153	11162	CA FID UST, HIST CORTESE	Lower	774, 0.147, SSW
25	CITY OF GARDEN GROVE	11091 GARDEN GROVE	LUST, Cortese	Lower	910, 0.172, SW
26	VILLAGE GREEN PARK	12732 MAIN STREET	RCRA NonGen / NLR	Higher	922, 0.175, WNW
27	PACIFIC BELL	12900 MAIN	RCRA NonGen / NLR, FINDS, ECHO	Lower	956, 0.181, WSW
28	ANA SAIGNES	12721 8TH ST.	RCRA NonGen / NLR	Higher	970, 0.184, ENE
E29	PACIFIC BELL (CA111/	13062 EUCLID ST	SWEEPS UST	Lower	1011, 0.191, South
E30	PACIFIC BELL CA111/G	13062 EUCLID	UST	Lower	1011, 0.191, South
E31	PACIFIC BELL	13062 EUCLID ST	RCRA-VSQG, CHMIRS	Lower	1011, 0.191, South
E32	PACIFIC BELL (CA111/	13062 EUCLID ST	UST	Lower	1011, 0.191, South
E33	AT&T CALIFORNIA - CA	13062 EUCLID ST	UST	Lower	1011, 0.191, South
E34	PACIFIC BELL (CA111/	13062 EUCLID ST	CERS HAZ WASTE, CERS TANKS, CA FID UST, EMI, CERS	Lower	1011, 0.191, South
E35	PACIFIC BELL (CA-111	13062 EUCLID ST	HIST UST	Lower	1011, 0.191, South
E36	SUNNY FRESH DRY CLEA	13045 EUCLID ST	RCRA-SQG, FINDS, ECHO	Lower	1062, 0.201, SSW
E37	SUNNY FRESH DRYCLEAN	13045 EUCLID AVE	DRYCLEANERS	Lower	1062, 0.201, SSW
E38	VU MAI DDS, INC.	13045 EUCLID ST	RCRA NonGen / NLR	Lower	1062, 0.201, SSW
F39	LINCOLN EDUCATION CE	11262 GARDEN GROVE B	CERS HAZ WASTE, CERS TANKS, CA FID UST, CERS	Lower	1084, 0.205, SSE

MAPPED SITES SUMMARY

Target Property Address:
11191 ACACIA PKWY
GARDEN GROVE, CA 92840

Click on Map ID to see full detail.

MAP ID	SITE NAME	ADDRESS	DATABASE ACRONYMS	RELATIVE ELEVATION	DIST (ft. & mi.) DIRECTION
F40	LINCOLN EDUCATION CE	11262 GARDEN GROVE B	RCRA NonGen / NLR	Lower	1084, 0.205, SSE
F41	LINCOLN EDUCATION CE	11262 GARDEN GROVE B	RCRA NonGen / NLR	Lower	1084, 0.205, SSE
F42	LINCOLN EDUCATION CE	11262 GARDEN GROVE B	RCRA NonGen / NLR	Lower	1084, 0.205, SSE
F43	LINCOLN ED CENTER	11262 GARDEN GROVE B	RCRA NonGen / NLR	Lower	1084, 0.205, SSE
F44	GARDEN GROVE UNIFIED	11262 GARDEN GROVE B	RCRA NonGen / NLR	Lower	1084, 0.205, SSE
F45	LINCOLN ED CENTER	11262 GARDEN GROVE B	RCRA NonGen / NLR	Lower	1084, 0.205, SSE
F46	LINCOLN EDUCATION CE	11262 GARDEN GROVE B	LUST, UST, SWEEPS UST, Cortese, EMI, CERS, HWTS	Lower	1084, 0.205, SSE
F47	LINCOLN ED CENTER	11262 GARDEN GROVE B	RCRA NonGen / NLR	Lower	1084, 0.205, SSE
F48	LINCOLN EDUCATION CE	11262 GARDEN GROVE B	LUST, HIST UST, HIST CORTESE	Lower	1084, 0.205, SSE
49	COTTAGE INDUSTRIES,	12932 8TH ST	RCRA NonGen / NLR	Higher	1087, 0.206, ESE
G50	OFFICE DEPOT 970	11100 GARDEN GROVE B	RCRA NonGen / NLR	Lower	1142, 0.216, SSW
G51	OFFICE DEPOT 970	11100 GARDEN GROVE B	CERS HAZ WASTE, HAZNET, HWTS	Lower	1142, 0.216, SSW
G52	RECYCLE NOW INC	13075 EUCLID ST	SWRCY	Lower	1211, 0.229, SSW
H53	HB COVEY	11000 GARDEN GROVE A	CPS-SLIC, HAZNET, HWTS	Lower	1224, 0.232, SW
H54	COSTCO WHOLESALE #12	11000 GARDEN GROVE B	UST	Lower	1224, 0.232, SW
H55	COSTCO WHOLESALE	11000 GARDEN GROVE B	RCRA-SQG, UST, CERS HAZ WASTE, CERS TANKS, FINDS,..	Lower	1224, 0.232, SW
H56	PRICE COSTCO #126	11000 GARDEN GROVE B	UST	Lower	1224, 0.232, SW
57	GARY PALMER	12741 MAIN ST	RCRA NonGen / NLR	Lower	1270, 0.241, West
I58	CITY OF GARDEN GROVE	10922 GARDEN GROVE	LUST, Cortese, CERS	Lower	1553, 0.294, WSW
I59	GARDEN GROVE, CITY O	10922 GARDEN GROVE	LUST, HIST CORTESE	Lower	1553, 0.294, WSW
60	FERN GAUNT TRUST	12791 WESTLAKE ST	LUST, CPS-SLIC, Orange Co. Industrial Site,...	Lower	1824, 0.345, West
61	GARDEN GROVE, CITY O	13192 CENTURY BLVD	LUST, Orange Co. Industrial Site, Cortese, HIST...	Lower	1954, 0.370, SSW
62	HIGHWAY 99 SCAFFOLD	12691 NELSON	LUST, Cortese, HIST CORTESE, CERS	Lower	2325, 0.440, WNW
63	TOYO LANDSCAPING	12891 NELSON ST	LUST, UST	Lower	2449, 0.464, West
64	LONGSDON PIT SOUTH/A	NW CORNER CHAPMAN AN	SWF/LF	Higher	2524, 0.478, NNE
J65	ARCO #3042	13331 EUCLID AVE	SWEEPS UST, HIST UST, CA FID UST, HIST CORTESE	Lower	2567, 0.486, South
J66	ARCO #3042	13331 EUCLID	LUST, CPS-SLIC, CERS HAZ WASTE, CERS TANKS, Orange...	Lower	2567, 0.486, South
67	O.A. PETERS ELEMENTA	13162 NEWHOPE STREET	ENVIROSTOR, SCH	Higher	2844, 0.539, SE

EXECUTIVE SUMMARY

TARGET PROPERTY SEARCH RESULTS

The target property was not listed in any of the databases searched by EDR.

DATABASES WITH NO MAPPED SITES

No mapped sites were found in EDR's search of available ("reasonably ascertainable ") government records either on the target property or within the search radius around the target property for the following databases:

STANDARD ENVIRONMENTAL RECORDS

Lists of Federal NPL (Superfund) sites

NPL ---------- National Priority List
Proposed NPL ---------- Proposed National Priority List Sites
NPL LIENS ---------- Federal Superfund Liens

Lists of Federal Delisted NPL sites

Delisted NPL ---------- National Priority List Deletions

Lists of Federal sites subject to CERCLA removals and CERCLA orders

FEDERAL FACILITY ---------- Federal Facility Site Information listing
SEMS ---------- Superfund Enterprise Management System

Lists of Federal CERCLA sites with NFRAP

SEMS-ARCHIVE ---------- Superfund Enterprise Management System Archive

Lists of Federal RCRA facilities undergoing Corrective Action

CORRACTS ---------- Corrective Action Report

Lists of Federal RCRA TSD facilities

RCRA-TSDF ---------- RCRA - Treatment, Storage and Disposal

Lists of Federal RCRA generators

RCRA-LQG ---------- RCRA - Large Quantity Generators

Federal institutional controls / engineering controls registries

LUCIS ---------- Land Use Control Information System
US ENG CONTROLS ---------- Engineering Controls Sites List
US INST CONTROLS ---------- Institutional Controls Sites List

Federal ERNS list

ERNS ---------- Emergency Response Notification System

EXECUTIVE SUMMARY

Lists of state- and tribal (Superfund) equivalent sites

RESPONSE ---- State Response Sites

Lists of state and tribal leaking storage tanks

INDIAN LUST ---- Leaking Underground Storage Tanks on Indian Land

Lists of state and tribal registered storage tanks

FEMA UST ---- Underground Storage Tank Listing
AST ---- Aboveground Petroleum Storage Tank Facilities
INDIAN UST ---- Underground Storage Tanks on Indian Land

Lists of state and tribal voluntary cleanup sites

VCP ---- Voluntary Cleanup Program Properties
INDIAN VCP ---- Voluntary Cleanup Priority Listing

Lists of state and tribal brownfield sites

BROWNFIELDS ---- Considered Brownfieds Sites Listing

ADDITIONAL ENVIRONMENTAL RECORDS

Local Brownfield lists

US BROWNFIELDS ---- A Listing of Brownfields Sites

Local Lists of Landfill / Solid Waste Disposal Sites

WMUDS/SWAT ---- Waste Management Unit Database
HAULERS ---- Registered Waste Tire Haulers Listing
INDIAN ODI ---- Report on the Status of Open Dumps on Indian Lands
DEBRIS REGION 9 ---- Torres Martinez Reservation Illegal Dump Site Locations
ODI ---- Open Dump Inventory
IHS OPEN DUMPS ---- Open Dumps on Indian Land

Local Lists of Hazardous waste / Contaminated Sites

US HIST CDL ---- Delisted National Clandestine Laboratory Register
HIST Cal-Sites ---- Historical Calsites Database
SCH ---- School Property Evaluation Program
CDL ---- Clandestine Drug Labs
Toxic Pits ---- Toxic Pits Cleanup Act Sites
US CDL ---- National Clandestine Laboratory Register

Local Land Records

LIENS ---- Environmental Liens Listing
LIENS 2 ---- CERCLA Lien Information
DEED ---- Deed Restriction Listing

Records of Emergency Release Reports

HMIRS ---- Hazardous Materials Information Reporting System

CHMIRS	California Hazardous Material Incident Report System
LDS	Land Disposal Sites Listing
MCS	Military Cleanup Sites Listing
Orange Co. Industrial Site	List of Industrial Site Cleanups
SPILLS 90	SPILLS 90 data from FirstSearch

Other Ascertainable Records

FUDS	Formerly Used Defense Sites
DOD	Department of Defense Sites
SCRD DRYCLEANERS	State Coalition for Remediation of Drycleaners Listing
US FIN ASSUR	Financial Assurance Information
EPA WATCH LIST	EPA WATCH LIST
2020 COR ACTION	2020 Corrective Action Program List
TSCA	Toxic Substances Control Act
TRIS	Toxic Chemical Release Inventory System
SSTS	Section 7 Tracking Systems
ROD	Records Of Decision
RMP	Risk Management Plans
RAATS	RCRA Administrative Action Tracking System
PRP	Potentially Responsible Parties
PADS	PCB Activity Database System
ICIS	Integrated Compliance Information System
FTTS	FIFRA/ TSCA Tracking System - FIFRA (Federal Insecticide, Fungicide, & Rodenticide Act)/TSCA (Toxic Substances Control Act)
MLTS	Material Licensing Tracking System
COAL ASH DOE	Steam-Electric Plant Operation Data
COAL ASH EPA	Coal Combustion Residues Surface Impoundments List
PCB TRANSFORMER	PCB Transformer Registration Database
RADINFO	Radiation Information Database
HIST FTTS	FIFRA/TSCA Tracking System Administrative Case Listing
DOT OPS	Incident and Accident Data
CONSENT	Superfund (CERCLA) Consent Decrees
INDIAN RESERV	Indian Reservations
FUSRAP	Formerly Utilized Sites Remedial Action Program
UMTRA	Uranium Mill Tailings Sites
LEAD SMELTERS	Lead Smelter Sites
US AIRS	Aerometric Information Retrieval System Facility Subsystem
US MINES	Mines Master Index File
ABANDONED MINES	Abandoned Mines
FINDS	Facility Index System/Facility Registry System
DOCKET HWC	Hazardous Waste Compliance Docket Listing
UXO	Unexploded Ordnance Sites
ECHO	Enforcement & Compliance History Information
FUELS PROGRAM	EPA Fuels Program Registered Listing
PFAS NPL	Superfund Sites with PFAS Detections Information
PFAS FEDERAL SITES	Federal Sites PFAS Information
PFAS TSCA	PFAS Manufacture and Imports Information
PFAS RCRA MANIFEST	PFAS Transfers Identified In the RCRA Database Listing
PFAS ATSDR	PFAS Contamination Site Location Listing
PFAS WQP	Ambient Environmental Sampling for PFAS
PFAS NPDES	Clean Water Act Discharge Monitoring Information
PFAS ECHO	Facilities in Industries that May Be Handling PFAS Listing
PFAS ECHO FIRE TRAINING	Facilities in Industries that May Be Handling PFAS Listing
PFAS PART 139 AIRPORT	All Certified Part 139 Airports PFAS Information Listing

AQUEOUS FOAM NRC - Aqueous Foam Related Incidents Listing
PFAS - PFAS Contamination Site Location Listing
AQUEOUS FOAM - Former Fire Training Facility Assessments Listing
CA BOND EXP. PLAN - Bond Expenditure Plan
CUPA Listings - CUPA Resources List
EMI - Emissions Inventory Data
ENF - Enforcement Action Listing
Financial Assurance - Financial Assurance Information Listing
ICE - ICE
HWP - EnviroStor Permitted Facilities Listing
HWT - Registered Hazardous Waste Transporter Database
HAZNET - Facility and Manifest Data
MINES - Mines Site Location Listing
MWMP - Medical Waste Management Program Listing
NPDES - NPDES Permits Listing
PEST LIC - Pesticide Regulation Licenses Listing
PROC - Certified Processors Database
Notify 65 - Proposition 65 Records
UIC - UIC Listing
UIC GEO - UIC GEO (GEOTRACKER)
WASTEWATER PITS - Oil Wastewater Pits Listing
WDS - Waste Discharge System
WIP - Well Investigation Program Case List
MILITARY PRIV SITES - MILITARY PRIV SITES (GEOTRACKER)
PROJECT - PROJECT (GEOTRACKER)
WDR - Waste Discharge Requirements Listing
CIWQS - California Integrated Water Quality System
CERS - CERS
NON-CASE INFO - NON-CASE INFO (GEOTRACKER)
OTHER OIL GAS - OTHER OIL & GAS (GEOTRACKER)
PROD WATER PONDS - PROD WATER PONDS (GEOTRACKER)
SAMPLING POINT - SAMPLING POINT (GEOTRACKER)
WELL STIM PROJ - Well Stimulation Project (GEOTRACKER)
MINES MRDS - Mineral Resources Data System
HWTS - Hazardous Waste Tracking System

EDR HIGH RISK HISTORICAL RECORDS

EDR Exclusive Records

EDR MGP - EDR Proprietary Manufactured Gas Plants
EDR Hist Cleaner - EDR Exclusive Historical Cleaners

EDR RECOVERED GOVERNMENT ARCHIVES

Exclusive Recovered Govt. Archives

RGA LF - Recovered Government Archive Solid Waste Facilities List
RGA LUST - Recovered Government Archive Leaking Underground Storage Tank

SURROUNDING SITES: SEARCH RESULTS

Surrounding sites were identified in the following databases.

EXECUTIVE SUMMARY

Elevations have been determined from the USGS Digital Elevation Model and should be evaluated on a relative (not an absolute) basis. Relative elevation information between sites of close proximity should be field verified. Sites with an elevation equal to or higher than the target property have been differentiated below from sites with an elevation lower than the target property.
Page numbers and map identification numbers refer to the EDR Radius Map report where detailed data on individual sites can be reviewed.

Sites listed in ***bold italics*** are in multiple databases.

Unmappable (orphan) sites are not considered in the foregoing analysis.

STANDARD ENVIRONMENTAL RECORDS

Lists of Federal RCRA generators

RCRA-SQG: RCRAInfo is EPA's comprehensive information system, providing access to data supporting the Resource Conservation and Recovery Act (RCRA) of 1976 and the Hazardous and Solid Waste Amendments (HSWA) of 1984. The database includes selective information on sites which generate, transport, store, treat and/or dispose of hazardous waste as defined by the Resource Conservation and Recovery Act (RCRA). Small quantity generators (SQGs) generate between 100 kg and 1,000 kg of hazardous waste per month.

A review of the RCRA-SQG list, as provided by EDR, and dated 11/21/2022 has revealed that there are 2 RCRA-SQG sites within approximately 0.25 miles of the target property.

Lower Elevation	Address	Direction / Distance	Map ID	Page
SUNNY FRESH DRY CLEA EPA ID:: CAD981965478	***13045 EUCLID ST***	***SSW 1/8 - 1/4 (0.201 mi.)***	***E36***	***119***
COSTCO WHOLESALE EPA ID:: CAR000121541	***11000 GARDEN GROVE B***	***SW 1/8 - 1/4 (0.232 mi.)***	***H55***	***207***

RCRA-VSQG: RCRAInfo is EPA's comprehensive information system, providing access to data supporting the Resource Conservation and Recovery Act (RCRA) of 1976 and the Hazardous and Solid Waste Amendments (HSWA) of 1984. The database includes selective information on sites which generate, transport, store, treat and/or dispose of hazardous waste as defined by the Resource Conservation and Recovery Act (RCRA). Very small quantity generators (VSQGs) generate less than 100 kg of hazardous waste, or less than 1 kg of acutely hazardous waste per month.

A review of the RCRA-VSQG list, as provided by EDR, and dated 11/21/2022 has revealed that there is 1 RCRA-VSQG site within approximately 0.25 miles of the target property.

Lower Elevation	Address	Direction / Distance	Map ID	Page
PACIFIC BELL EPA ID:: CAT080015019	***13062 EUCLID ST***	***S 1/8 - 1/4 (0.191 mi.)***	***E31***	***93***

Lists of state- and tribal hazardous waste facilities

ENVIROSTOR: The Department of Toxic Substances Control's (DTSC's) Site Mitigation and Brownfields Reuse Program's (SMBRP's) EnviroStor database identifes sites that have known contamination or sites for which there may be reasons to investigate further. The database includes the following site types: Federal

Superfund sites (National Priorities List (NPL)); State Response, including Military Facilities and State Superfund; Voluntary Cleanup; and School sites. EnviroStor provides similar information to the information that was available in CalSites, and provides additional site information, including, but not limited to, identification of formerly-contaminated properties that have been released for reuse, properties where environmental deed restrictions have been recorded to prevent inappropriate land uses, and risk characterization information that is used to assess potential impacts to public health and the environment at contaminated sites.

A review of the ENVIROSTOR list, as provided by EDR, and dated 10/24/2022 has revealed that there is 1 ENVIROSTOR site within approximately 1 mile of the target property.

Equal/Higher Elevation	Address	Direction / Distance	Map ID	Page
O.A. PETERS ELEMENTA	***13162 NEWHOPE STREET***	***SE 1/2 - 1 (0.539 mi.)***	***67***	***454***
Facility Id: 30820006				
Status: Inactive - Withdrawn				

Lists of state and tribal landfills and solid waste disposal facilities

SWF/LF: The Solid Waste Facilities/Landfill Sites records typically contain an inventory of solid waste disposal facilities or landfills in a particular state. The data come from the Integrated Waste Management Board's Solid Waste Information System (SWIS) database.

A review of the SWF/LF list, as provided by EDR, has revealed that there is 1 SWF/LF site within approximately 0.5 miles of the target property.

Equal/Higher Elevation	Address	Direction / Distance	Map ID	Page
LONGSDON PIT SOUTH/A	NW CORNER CHAPMAN AN	NNE 1/4 - 1/2 (0.478 mi.)	64	413
Database: SWF/LF (SWIS), Date of Government Version: 11/03/2022				
Facility ID: 30-AB-0356				
Operational Status: Closed				
Regulation Status: Pre-regulation				

Lists of state and tribal leaking storage tanks

LUST: Leaking Underground Storage Tank (LUST) Sites included in GeoTracker. GeoTracker is the Water Boards data management system for sites that impact, or have the potential to impact, water quality in California, with emphasis on groundwater.

A review of the LUST list, as provided by EDR, has revealed that there are 13 LUST sites within approximately 0.5 miles of the target property.

Equal/Higher Elevation	Address	Direction / Distance	Map ID	Page
POLICE/FIRE #1	***11301 ACACIA***	***ESE 0 - 1/8 (0.039 mi.)***	***A7***	***30***
Database: LUST REG 8, Date of Government Version: 02/14/2005				
Database: LUST, Date of Government Version: 08/31/2022				
Database: ORANGE CO. LUST, Date of Government Version: 04/08/2022				
Global ID: T0605901479				
Status: Completed - Case Closed				
Facility Id: 92UT057				

Facility Status: Case Closed
Global Id: T0605901479

Lower Elevation	Address	Direction / Distance	Map ID	Page
GARDEN GROVE, CITY O	***11091 GARDEN GROVE***	***SSW 1/8 - 1/4 (0.142 mi.)***	***D19***	***65***

Database: LUST, Date of Government Version: 08/31/2022
Database: ORANGE CO. LUST, Date of Government Version: 04/08/2022
Status: Completed - Case Closed
Facility Id: 87UT227
Global Id: T0605900563

CHEVRON	***11162 GARDEN GROVE***	***SSW 1/8 - 1/4 (0.147 mi.)***	***D23***	***73***

Database: LUST REG 8, Date of Government Version: 02/14/2005
Database: LUST, Date of Government Version: 08/31/2022
Database: ORANGE CO. LUST, Date of Government Version: 04/08/2022
Global ID: T0605901662
Status: Completed - Case Closed
Facility Id: 93UT039
Facility Status: Remedial action (cleanup) Underway
Global Id: T0605901662

CITY OF GARDEN GROVE	***11091 GARDEN GROVE***	***SW 1/8 - 1/4 (0.172 mi.)***	***25***	***82***

Database: LUST REG 8, Date of Government Version: 02/14/2005
Global ID: T0605900563
Facility Status: Case Closed

LINCOLN EDUCATION CE	***11262 GARDEN GROVE B***	***SSE 1/8 - 1/4 (0.205 mi.)***	***F46***	***164***

Database: LUST REG 8, Date of Government Version: 02/14/2005
Global ID: T0605900176
Facility Status: Case Closed

LINCOLN EDUCATION CE	***11262 GARDEN GROVE B***	***SSE 1/8 - 1/4 (0.205 mi.)***	***F48***	***173***

Database: LUST, Date of Government Version: 08/31/2022
Database: ORANGE CO. LUST, Date of Government Version: 04/08/2022
Status: Completed - Case Closed
Facility Id: 86UT194
Global Id: T0605900176

CITY OF GARDEN GROVE	***10922 GARDEN GROVE***	***WSW 1/4 - 1/2 (0.294 mi.)***	***I58***	***397***

Database: LUST REG 8, Date of Government Version: 02/14/2005
Global ID: T0605901463
Facility Status: Case Closed

GARDEN GROVE, CITY O	***10922 GARDEN GROVE***	***WSW 1/4 - 1/2 (0.294 mi.)***	***I59***	***399***

Database: LUST, Date of Government Version: 08/31/2022
Database: ORANGE CO. LUST, Date of Government Version: 04/08/2022
Status: Completed - Case Closed
Facility Id: 91UT139
Global Id: T0605901463

FERN GAUNT TRUST	***12791 WESTLAKE ST***	***W 1/4 - 1/2 (0.345 mi.)***	***60***	***400***

Database: LUST REG 8, Date of Government Version: 02/14/2005
Database: LUST, Date of Government Version: 08/31/2022
Global ID: T0605900695
Status: Completed - Case Closed
Facility Status: Case Closed
Global Id: T0605900695

GARDEN GROVE, CITY O	***13192 CENTURY BLVD***	***SSW 1/4 - 1/2 (0.370 mi.)***	***61***	***404***

Database: LUST REG 8, Date of Government Version: 02/14/2005
Database: LUST, Date of Government Version: 08/31/2022

Global ID: T0605901370
Status: Completed - Case Closed
Facility Status: Case Closed
Global Id: T0605901370

HIGHWAY 99 SCAFFOLD ***12691 NELSON*** ***WNW 1/4 - 1/2 (0.440 mi.)*** ***62*** ***407***
Database: LUST REG 8, Date of Government Version: 02/14/2005
Database: LUST, Date of Government Version: 08/31/2022
Database: ORANGE CO. LUST, Date of Government Version: 04/08/2022
Global ID: T0605901152
Status: Completed - Case Closed
Facility Id: 90UT097
Facility Status: Case Closed
Global Id: T0605901152

TOYO LANDSCAPING ***12891 NELSON ST*** ***W 1/4 - 1/2 (0.464 mi.)*** ***63*** ***411***
Database: LUST, Date of Government Version: 08/31/2022
Database: ORANGE CO. LUST, Date of Government Version: 04/08/2022
Status: Completed - Case Closed
Facility Id: 88UT122
Global Id: T0605900791

ARCO #3042 ***13331 EUCLID*** ***S 1/4 - 1/2 (0.486 mi.)*** ***J66*** ***420***
Database: LUST REG 8, Date of Government Version: 02/14/2005
Database: LUST, Date of Government Version: 08/31/2022
Database: ORANGE CO. LUST, Date of Government Version: 04/08/2022
Global ID: T0605900973
Status: Completed - Case Closed
Facility Id: 89UT082
Facility Status: Remediation Plan
Global Id: T0605900973

CPS-SLIC: Cleanup Program Sites (CPS; also known as Site Cleanups [SC] and formerly known as Spills, Leaks, Investigations, and Cleanups [SLIC] sites) included in GeoTracker. GeoTracker is the Water Boards data management system for sites that impact, or have the potential to impact, water quality in California, with emphasis on groundwater.

A review of the CPS-SLIC list, as provided by EDR, has revealed that there are 3 CPS-SLIC sites within approximately 0.5 miles of the target property.

Lower Elevation	Address	Direction / Distance	Map ID	Page
HB COVEY	***11000 GARDEN GROVE A***	***SW 1/8 - 1/4 (0.232 mi.)***	***H53***	***202***
Database: CPS-SLIC, Date of Government Version: 08/31/2022 Facility Status: Completed - Case Closed Global Id: SLT8R2294007				
FERN GAUNT TRUST	***12791 WESTLAKE ST***	***W 1/4 - 1/2 (0.345 mi.)***	***60***	***400***
Database: CPS-SLIC, Date of Government Version: 08/31/2022 Facility Status: Completed - Case Closed Global Id: T10000017986				
ARCO #3042	***13331 EUCLID***	***S 1/4 - 1/2 (0.486 mi.)***	***J66***	***420***
Database: CPS-SLIC, Date of Government Version: 08/31/2022 Facility Status: Completed - Case Closed Global Id: T10000018204				

Lists of state and tribal registered storage tanks

UST: The Underground Storage Tank database contains registered USTs. USTs are regulated under Subtitle I of the Resource Conservation and Recovery Act (RCRA). The data come from the State Water Resources Control Board's Hazardous Substance Storage Container Database.

A review of the UST list, as provided by EDR, has revealed that there are 13 UST sites within approximately 0.25 miles of the target property.

Equal/Higher Elevation	Address	Direction / Distance	Map ID	Page
GARDEN GROVE POLICE Database: UST, Date of Government Version: 08/31/2022 Facility Id: 7867	11301 ACACIA PKWY	ESE 0 - 1/8 (0.039 mi.)	A3	27
POLICE / FIRE Database: UST, Date of Government Version: 08/31/2022 Facility Id: FA0025254	11301 ACACIA PKWY	ESE 0 - 1/8 (0.039 mi.)	A4	28
GARDEN GROVE POLICE Database: ORANGE CO. UST, Date of Government Version: 05/24/2022 Facility Id: FA0025254	11301 ACACIA AVE	ESE 0 - 1/8 (0.039 mi.)	A5	30
GG POLICE & FIRE Database: ORANGE CO. UST, Date of Government Version: 05/24/2022 Facility Id: FA25254	11301 ACACIA	ESE 0 - 1/8 (0.039 mi.)	A6	30

Lower Elevation	Address	Direction / Distance	Map ID	Page
VACANT LOT Database: UST, Date of Government Version: 08/31/2022 Facility Id: 19555	12951 EUCLID ST	SSW 0 - 1/8 (0.102 mi.)	B17	61
CHEVRON #9-2153 Database: UST, Date of Government Version: 08/31/2022 Facility Id: 2115	***11162 GARDEN GROVE B***	***SSW 1/8 - 1/4 (0.147 mi.)***	***D20***	***66***
PACIFIC BELL CA111/G Database: ORANGE CO. UST, Date of Government Version: 05/24/2022 Facility Id: FA24613	13062 EUCLID	S 1/8 - 1/4 (0.191 mi.)	E30	92
PACIFIC BELL (CA111/ Database: UST, Date of Government Version: 08/31/2022 Facility Id: 2106	13062 EUCLID ST	S 1/8 - 1/4 (0.191 mi.)	E32	97
AT&T CALIFORNIA - CA Database: UST, Date of Government Version: 08/31/2022 Database: ORANGE CO. UST, Date of Government Version: 05/24/2022 Facility Id: FA0024613 Facility Id: FA0024613	13062 EUCLID ST	S 1/8 - 1/4 (0.191 mi.)	E33	98
LINCOLN EDUCATION CE Database: UST, Date of Government Version: 08/31/2022 Database: ORANGE CO. UST, Date of Government Version: 05/24/2022 Facility Id: FA0024115 Facility Id: FA0024115	***11262 GARDEN GROVE B***	***SSE 1/8 - 1/4 (0.205 mi.)***	***F46***	***164***
COSTCO WHOLESALE #12 Database: UST, Date of Government Version: 08/31/2022 Facility Id: FA0024802	11000 GARDEN GROVE B	SW 1/8 - 1/4 (0.232 mi.)	H54	204
COSTCO WHOLESALE Database: ORANGE CO. UST, Date of Government Version: 05/24/2022	***11000 GARDEN GROVE B***	***SW 1/8 - 1/4 (0.232 mi.)***	***H55***	***207***

Facility Id: FA0024802

PRICE COSTCO #126 | 11000 GARDEN GROVE B | SW 1/8 - 1/4 (0.232 mi.) | H56 | 394
Database: UST, Date of Government Version: 08/31/2022
Facility Id: 17062

ADDITIONAL ENVIRONMENTAL RECORDS

Local Lists of Landfill / Solid Waste Disposal Sites

SWRCY: A listing of recycling facilities in California.

A review of the SWRCY list, as provided by EDR, and dated 08/31/2022 has revealed that there is 1 SWRCY site within approximately 0.5 miles of the target property.

Lower Elevation	Address	Direction / Distance	Map ID	Page
RECYCLE NOW INC Cert Id: RC308402.001	13075 EUCLID ST	SSW 1/8 - 1/4 (0.229 mi.)	G52	202

Local Lists of Hazardous waste / Contaminated Sites

CERS HAZ WASTE: List of sites in the California Environmental Protection Agency (CalEPA) Regulated Site Portal which fall under the Hazardous Chemical Management, Hazardous Waste Onsite Treatment, Household Hazardous Waste Collection, Hazardous Waste Generator, and RCRA LQ HW Generator programs.

A review of the CERS HAZ WASTE list, as provided by EDR, and dated 01/05/2023 has revealed that there are 5 CERS HAZ WASTE sites within approximately 0.25 miles of the target property.

Equal/Higher Elevation	Address	Direction / Distance	Map ID	Page
GARDEN GROVE HIGH SC	***11271 STANFORD AVE***	***NE 0 - 1/8 (0.089 mi.)***	***C11***	***39***

Lower Elevation	Address	Direction / Distance	Map ID	Page
PACIFIC BELL (CA111/	***13062 EUCLID ST***	***S 1/8 - 1/4 (0.191 mi.)***	***E34***	***99***
LINCOLN EDUCATION CE	***11262 GARDEN GROVE B***	***SSE 1/8 - 1/4 (0.205 mi.)***	***F39***	***125***
OFFICE DEPOT 970	***11100 GARDEN GROVE B***	***SSW 1/8 - 1/4 (0.216 mi.)***	***G51***	***179***
COSTCO WHOLESALE	***11000 GARDEN GROVE B***	***SW 1/8 - 1/4 (0.232 mi.)***	***H55***	***207***

Local Lists of Registered Storage Tanks

SWEEPS UST: Statewide Environmental Evaluation and Planning System. This underground storage tank listing was updated and maintained by a company contacted by the SWRCB in the early 1990's. The listing is no longer updated or maintained. The local agency is the contact for more information on a site on the SWEEPS list.

A review of the SWEEPS UST list, as provided by EDR, and dated 06/01/1994 has revealed that there are

4 SWEEPS UST sites within approximately 0.25 miles of the target property.

Equal/Higher Elevation	Address	Direction / Distance	Map ID	Page
POLICE/FIRE #1 Status: A Tank Status: A Comp Number: 7867	***11301 ACACIA***	***ESE 0 - 1/8 (0.039 mi.)***	***A7***	***30***

Lower Elevation	Address	Direction / Distance	Map ID	Page
CHEVRON #9-2153 Status: A Tank Status: A Comp Number: 2115	***11162 GARDEN GROVE B***	***SSW 1/8 - 1/4 (0.147 mi.)***	***D20***	***66***
PACIFIC BELL (CA111/ Status: A Tank Status: A Comp Number: 2106	13062 EUCLID ST	S 1/8 - 1/4 (0.191 mi.)	E29	92
LINCOLN EDUCATION CE Status: A Tank Status: A Comp Number: 8054	***11262 GARDEN GROVE B***	***SSE 1/8 - 1/4 (0.205 mi.)***	***F46***	***164***

HIST UST: Historical UST Registered Database.

A review of the HIST UST list, as provided by EDR, and dated 10/15/1990 has revealed that there are 6 HIST UST sites within approximately 0.25 miles of the target property.

Equal/Higher Elevation	Address	Direction / Distance	Map ID	Page
PUBLIC SAFETY BUILDI	***11301 ACACIA PKY***	***ESE 0 - 1/8 (0.039 mi.)***	***A2***	***11***
PUBLIC SAFETY BUILDI Facility Id: 00000023310	11301 ACACIA PKWY	ESE 0 - 1/8 (0.039 mi.)	A8	35
GARDEN GROVE HIGH SC Facility Id: 00000027593	11271 STANFORD AVE	NE 0 - 1/8 (0.089 mi.)	C10	38

Lower Elevation	Address	Direction / Distance	Map ID	Page
92153 Facility Id: 00000062204	11162 GARDEN GROVE B	SSW 1/8 - 1/4 (0.147 mi.)	D22	72
PACIFIC BELL (CA-111 Facility Id: 00000057495	13062 EUCLID ST	S 1/8 - 1/4 (0.191 mi.)	E35	119
LINCOLN EDUCATION CE Facility Id: 00000027592	***11262 GARDEN GROVE B***	***SSE 1/8 - 1/4 (0.205 mi.)***	***F48***	***173***

CERS TANKS: List of sites in the California Environmental Protection Agency (CalEPA) Regulated Site Portal which fall under the Aboveground Petroleum Storage and Underground Storage Tank regulatory programs.

A review of the CERS TANKS list, as provided by EDR, and dated 01/06/2023 has revealed that there are 4 CERS TANKS sites within approximately 0.25 miles of the target property.

Equal/Higher Elevation	Address	Direction / Distance	Map ID	Page
PUBLIC SAFETY BUILDI	*11301 ACACIA PKY*	*ESE 0 - 1/8 (0.039 mi.)*	*A2*	*11*

Lower Elevation	Address	Direction / Distance	Map ID	Page
PACIFIC BELL (CA111/	*13062 EUCLID ST*	*S 1/8 - 1/4 (0.191 mi.)*	*E34*	*99*
LINCOLN EDUCATION CE	*11262 GARDEN GROVE B*	*SSE 1/8 - 1/4 (0.205 mi.)*	*F39*	*125*
COSTCO WHOLESALE	*11000 GARDEN GROVE B*	*SW 1/8 - 1/4 (0.232 mi.)*	*H55*	*207*

CA FID UST: The Facility Inventory Database contains active and inactive underground storage tank locations. The source is the State Water Resource Control Board.

A review of the CA FID UST list, as provided by EDR, and dated 10/31/1994 has revealed that there are 4 CA FID UST sites within approximately 0.25 miles of the target property.

Equal/Higher Elevation	Address	Direction / Distance	Map ID	Page
POLICE/FIRE #1 Facility Id: 30001228 Status: A	*11301 ACACIA*	*ESE 0 - 1/8 (0.039 mi.)*	*A7*	*30*

Lower Elevation	Address	Direction / Distance	Map ID	Page
CHEVRON #9-2153 Facility Id: 30001397 Status: A	*11162*	*SSW 1/8 - 1/4 (0.147 mi.)*	*D24*	*81*
PACIFIC BELL (CA111/ Facility Id: 30016326 Status: A	*13062 EUCLID ST*	*S 1/8 - 1/4 (0.191 mi.)*	*E34*	*99*
LINCOLN EDUCATION CE Facility Id: 30013798 Status: A	*11262 GARDEN GROVE B*	*SSE 1/8 - 1/4 (0.205 mi.)*	*F39*	*125*

Other Ascertainable Records

RCRA NonGen / NLR: RCRAInfo is EPA's comprehensive information system, providing access to data supporting the Resource Conservation and Recovery Act (RCRA) of 1976 and the Hazardous and Solid Waste Amendments (HSWA) of 1984. The database includes selective information on sites which generate, transport, store, treat and/or dispose of hazardous waste as defined by the Resource Conservation and Recovery Act (RCRA). Non-Generators do not presently generate hazardous waste.

A review of the RCRA NonGen / NLR list, as provided by EDR, and dated 11/21/2022 has revealed that there are 22 RCRA NonGen / NLR sites within approximately 0.25 miles of the target property.

Equal/Higher Elevation	Address	Direction / Distance	Map ID	Page
GARDEN GROVE REGIONA EPA ID:: CAC003198784	11200 STANFORD AVENU	NW 0 - 1/8 (0.034 mi.)	1	9
GARDEN GROVE HS EPA ID:: CAC003063425	11271 STANFORD AVE	NE 0 - 1/8 (0.089 mi.)	C12	51
GARDEN GROVE UNIFIED	11271 STANFORD AVE	NE 0 - 1/8 (0.089 mi.)	C13	53

EPA ID:: CAL000096224				
RICKELLE DICKERSON EPA ID:: CAC002974850	11271 STANFORD AVE	NE 0 - 1/8 (0.089 mi.)	C14	55
VILLAGE GREEN PARK EPA ID:: CAC003086108	12732 MAIN STREET	WNW 1/8 - 1/4 (0.175 mi.)	26	84
ANA SAIGNES EPA ID:: CAC003169598	12721 8TH ST.	ENE 1/8 - 1/4 (0.184 mi.)	28	89
COTTAGE INDUSTRIES, EPA ID:: CAC003159044	12932 8TH ST	ESE 1/8 - 1/4 (0.206 mi.)	49	174

Lower Elevation	Address	Direction / Distance	Map ID	Page
COASTLINE COMMUNITY EPA ID:: CAL000407551	12901 EUCLID ST	SW 0 - 1/8 (0.052 mi.)	B9	36
CONCORDE CAREER INST EPA ID:: CAL000171274	12951 EUCLID ST STE	SSW 0 - 1/8 (0.102 mi.)	B16	58
PACIFIC BELL C/0 ALL EPA ID:: CAD981435829	***11277 GARDEN GROVE B***	***SSE 0 - 1/8 (0.116 mi.)***	***18***	***62***
CHEVRON 92153 EPA ID:: CAR000125252	11162 GARDEN GROVE B	SSW 1/8 - 1/4 (0.147 mi.)	D21	69
PACIFIC BELL EPA ID:: CAT080025588	***12900 MAIN***	***WSW 1/8 - 1/4 (0.181 mi.)***	***27***	***86***
VU MAI DDS, INC. EPA ID:: CAL000280024	13045 EUCLID ST	SSW 1/8 - 1/4 (0.201 mi.)	E38	123
LINCOLN EDUCATION CE EPA ID:: CAC003065902	11262 GARDEN GROVE B	SSE 1/8 - 1/4 (0.205 mi.)	F40	149
LINCOLN EDUCATION CE EPA ID:: CAL000461473	11262 GARDEN GROVE B	SSE 1/8 - 1/4 (0.205 mi.)	F41	151
LINCOLN EDUCATION CE EPA ID:: CAC003020516	11262 GARDEN GROVE B	SSE 1/8 - 1/4 (0.205 mi.)	F42	154
LINCOLN ED CENTER EPA ID:: CAC003032626	11262 GARDEN GROVE B	SSE 1/8 - 1/4 (0.205 mi.)	F43	156
GARDEN GROVE UNIFIED EPA ID:: CAL000071493	11262 GARDEN GROVE B	SSE 1/8 - 1/4 (0.205 mi.)	F44	159
LINCOLN ED CENTER EPA ID:: CAC003036975	11262 GARDEN GROVE B	SSE 1/8 - 1/4 (0.205 mi.)	F45	161
LINCOLN ED CENTER EPA ID:: CAC003017674	11262 GARDEN GROVE B	SSE 1/8 - 1/4 (0.205 mi.)	F47	170
OFFICE DEPOT 970 EPA ID:: CAL000420880	11100 GARDEN GROVE B	SSW 1/8 - 1/4 (0.216 mi.)	G50	177
GARY PALMER EPA ID:: CAC003054060	12741 MAIN ST	W 1/8 - 1/4 (0.241 mi.)	57	395

EXECUTIVE SUMMARY

Cortese: The sites for the list are designated by the State Water Resource Control Board (LUST), the Integrated Waste Board (SWF/LS), and the Department of Toxic Substances Control (Cal-Sites).

A review of the Cortese list, as provided by EDR, and dated 09/19/2022 has revealed that there are 9 Cortese sites within approximately 0.5 miles of the target property.

Equal/Higher Elevation	Address	Direction / Distance	Map ID	Page
POLICE/FIRE #1	***11301 ACACIA***	***ESE 0 - 1/8 (0.039 mi.)***	***A7***	***30***
Cleanup Status: COMPLETED - CASE CLOSED				

Lower Elevation	Address	Direction / Distance	Map ID	Page
CHEVRON	***11162 GARDEN GROVE***	***SSW 1/8 - 1/4 (0.147 mi.)***	***D23***	***73***
Cleanup Status: COMPLETED - CASE CLOSED				
CITY OF GARDEN GROVE	***11091 GARDEN GROVE***	***SW 1/8 - 1/4 (0.172 mi.)***	***25***	***82***
Cleanup Status: COMPLETED - CASE CLOSED				
LINCOLN EDUCATION CE	***11262 GARDEN GROVE B***	***SSE 1/8 - 1/4 (0.205 mi.)***	***F46***	***164***
Cleanup Status: COMPLETED - CASE CLOSED				
CITY OF GARDEN GROVE	***10922 GARDEN GROVE***	***WSW 1/4 - 1/2 (0.294 mi.)***	***I58***	***397***
Cleanup Status: COMPLETED - CASE CLOSED				
FERN GAUNT TRUST	***12791 WESTLAKE ST***	***W 1/4 - 1/2 (0.345 mi.)***	***60***	***400***
Cleanup Status: COMPLETED - CASE CLOSED				
GARDEN GROVE, CITY O	***13192 CENTURY BLVD***	***SSW 1/4 - 1/2 (0.370 mi.)***	***61***	***404***
Cleanup Status: COMPLETED - CASE CLOSED				
HIGHWAY 99 SCAFFOLD	***12691 NELSON***	***WNW 1/4 - 1/2 (0.440 mi.)***	***62***	***407***
Cleanup Status: COMPLETED - CASE CLOSED				
ARCO #3042	***13331 EUCLID***	***S 1/4 - 1/2 (0.486 mi.)***	***J66***	***420***
Cleanup Status: COMPLETED - CASE CLOSED				

DRYCLEANERS: A list of drycleaner related facilities that have EPA ID numbers. These are facilities with certain SIC codes: power laundries, family and commercial; garment pressing and cleaners' agents; linen supply; coin-operated laundries and cleaning; drycleaning plants except rugs; carpet and upholster cleaning; industrial launderers; laundry and garment services.

A review of the DRYCLEANERS list, as provided by EDR, has revealed that there is 1 DRYCLEANERS site within approximately 0.25 miles of the target property.

Lower Elevation	Address	Direction / Distance	Map ID	Page
SUNNY FRESH DRYCLEAN	13045 EUCLID AVE	SSW 1/8 - 1/4 (0.201 mi.)	E37	122
Database: DRYCLEAN SOUTH COAST, Date of Government Version: 08/18/2022				

HIST CORTESE: The sites for the list are designated by the State Water Resource Control Board [LUST], the Integrated Waste Board [SWF/LS], and the Department of Toxic Substances Control [CALSITES]. This listing is no longer updated by the state agency.

A review of the HIST CORTESE list, as provided by EDR, and dated 04/01/2001 has revealed that there are 9 HIST CORTESE sites within approximately 0.5 miles of the target property.

Equal/Higher Elevation	Address	Direction / Distance	Map ID	Page
POLICE/FIRE #1	***11301 ACACIA***	***ESE 0 - 1/8 (0.039 mi.)***	***A7***	***30***

Reg Id: 083001978T

Lower Elevation	Address	Direction / Distance	Map ID	Page
GARDEN GROVE, CITY O Reg Id: 083000710T	***11091 GARDEN GROVE***	***SSW 1/8 - 1/4 (0.142 mi.)***	***D19***	***65***
CHEVRON #9-2153 Reg Id: 083002278T	***11162***	***SSW 1/8 - 1/4 (0.147 mi.)***	***D24***	***81***
LINCOLN EDUCATION CE Reg Id: 083000229T	***11262 GARDEN GROVE B***	***SSE 1/8 - 1/4 (0.205 mi.)***	***F48***	***173***
GARDEN GROVE, CITY O Reg Id: 083001959T	***10922 GARDEN GROVE***	***WSW 1/4 - 1/2 (0.294 mi.)***	***I59***	***399***
FERN GAUNT TRUST Reg Id: 083000880T	***12791 WESTLAKE ST***	***W 1/4 - 1/2 (0.345 mi.)***	***60***	***400***
GARDEN GROVE, CITY O Reg Id: 083001832T	***13192 CENTURY BLVD***	***SSW 1/4 - 1/2 (0.370 mi.)***	***61***	***404***
HIGHWAY 99 SCAFFOLD Reg Id: 083001511T	***12691 NELSON***	***WNW 1/4 - 1/2 (0.440 mi.)***	***62***	***407***
ARCO #3042 Reg Id: 083001255T	***13331 EUCLID AVE***	***S 1/4 - 1/2 (0.486 mi.)***	***J65***	***415***

EDR HIGH RISK HISTORICAL RECORDS

EDR Exclusive Records

EDR Hist Auto: EDR has searched selected national collections of business directories and has collected listings of potential gas station/filling station/service station sites that were available to EDR researchers. EDR's review was limited to those categories of sources that might, in EDR's opinion, include gas station/filling station/service station establishments. The categories reviewed included, but were not limited to gas, gas station, gasoline station, filling station, auto, automobile repair, auto service station, service station, etc. This database falls within a category of information EDR classifies as "High Risk Historical Records", or HRHR. EDR's HRHR effort presents unique and sometimes proprietary data about past sites and operations that typically create environmental concerns, but may not show up in current government records searches.

A review of the EDR Hist Auto list, as provided by EDR, has revealed that there is 1 EDR Hist Auto site within approximately 0.125 miles of the target property.

Lower Elevation	Address	Direction / Distance	Map ID	Page
WESTERN INTERNATIONA	12966 EUCLID ST STE	SSW 0 - 1/8 (0.099 mi.)	15	58

EXECUTIVE SUMMARY

Due to poor or inadequate address information, the following sites were not mapped. Count: 1 records.

Site Name	Database(s)
CAPITOL BANK PARCEL, GGRV CTY	CPS-SLIC

OVERVIEW MAP - 07253907.2R

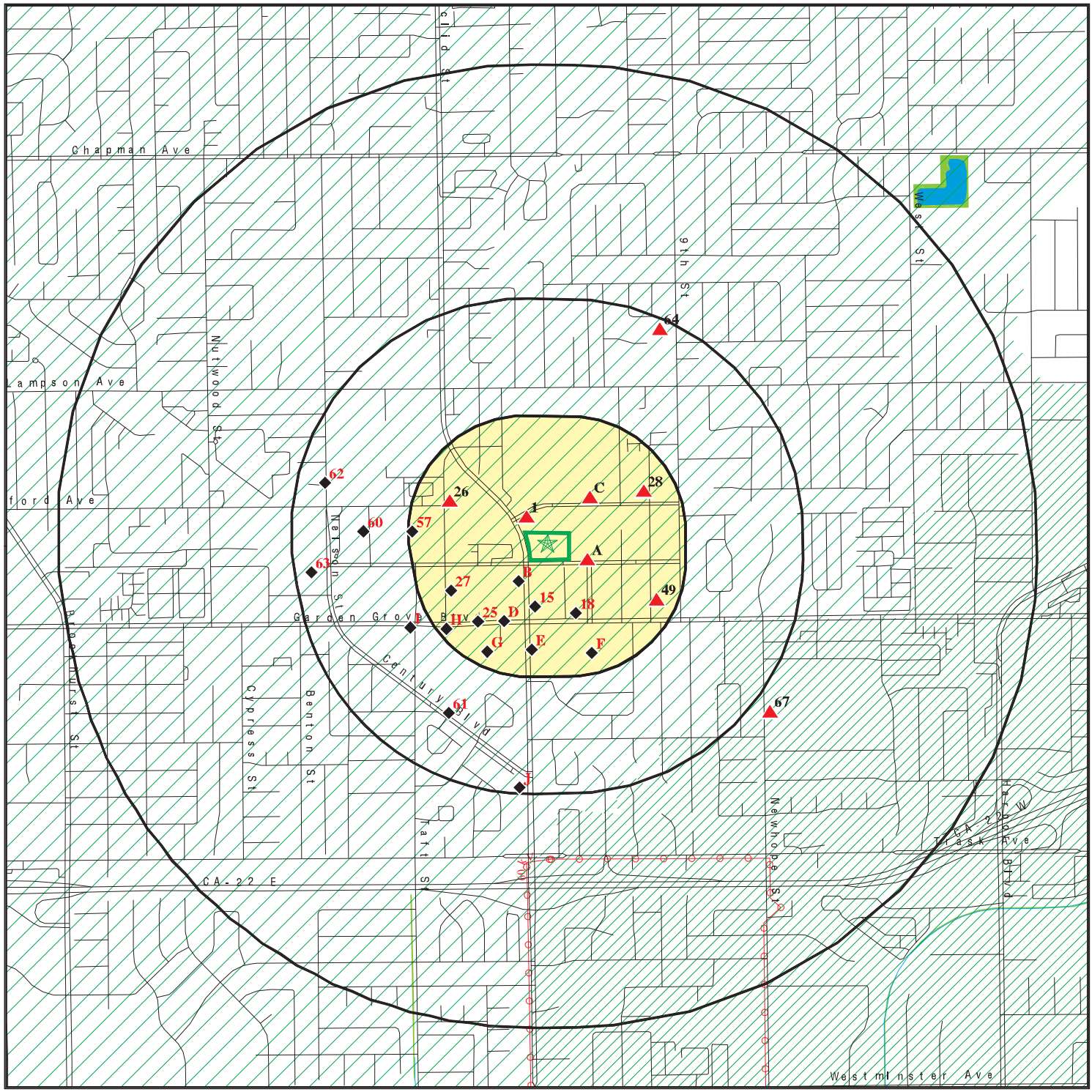

- Target Property
- Sites at elevations higher than or equal to the target property
- Sites at elevations lower than the target property
- Manufactured Gas Plants
- National Priority List Sites
- Dept. Defense Sites
- Indian Reservations BIA
- Power transmission lines
- Special Flood Hazard Area (1%)
- 0.2% Annual Chance Flood Hazard
- National Wetland Inventory
- State Wetlands
- Areas of Concern

This report includes Interactive Map Layers to display and/or hide map information. The legend includes only those icons for the default map view.

SITE NAME:	11191 Acacia Pkwy	CLIENT:	SCS Engineers
ADDRESS:	11191 Acacia Pkwy Garden Grove CA 92840	CONTACT:	Gloria Barrientos
LAT/LONG:	33.776602 / 117.937171	INQUIRY #:	07253907.2r
		DATE:	February 14, 2023 6:26 pm

Copyright © 2023 EDR, Inc. © 2015 TomTom Rel. 2015.

DETAIL MAP - 07253907.2R

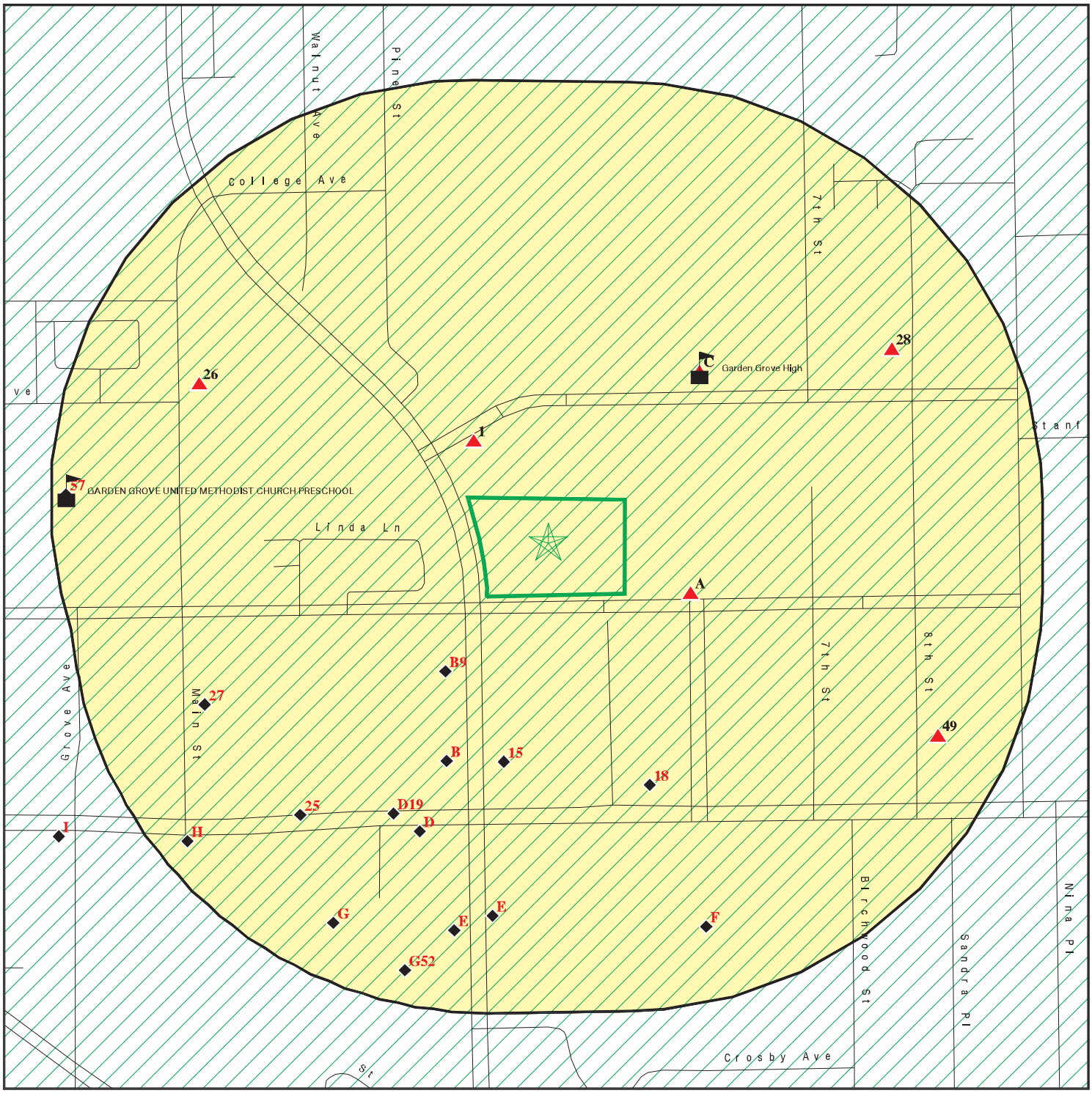

- Target Property
- Sites at elevations higher than or equal to the target property
- Sites at elevations lower than the target property
- Manufactured Gas Plants
- Sensitive Receptors
- National Priority List Sites
- Dept. Defense Sites
- Indian Reservations BIA
- Special Flood Hazard Area (1%)
- 0.2% Annual Chance Flood Hazard
- Areas of Concern

This report includes Interactive Map Layers to display and/or hide map information. The legend includes only those icons for the default map view.

SITE NAME: 11191 Acacia Pkwy	CLIENT: SCS Engineers
ADDRESS: 11191 Acacia Pkwy Garden Grove CA 92840	CONTACT: Gloria Barrientos
LAT/LONG: 33.776602 / 117.937171	INQUIRY #: 07253907.2r DATE: February 14, 2023 6:27 pm

Copyright © 2023 EDR, Inc. © 2015 TomTom Rel. 2015.

MAP FINDINGS SUMMARY

Database	Search Distance (Miles)	Target Property	< 1/8	1/8 - 1/4	1/4 - 1/2	1/2 - 1	> 1	Total Plotted
STANDARD ENVIRONMENTAL RECORDS								
Lists of Federal NPL (Superfund) sites								
NPL	1.000		0	0	0	0	NR	0
Proposed NPL	1.000		0	0	0	0	NR	0
NPL LIENS	1.000		0	0	0	0	NR	0
Lists of Federal Delisted NPL sites								
Delisted NPL	1.000		0	0	0	0	NR	0
Lists of Federal sites subject to CERCLA removals and CERCLA orders								
FEDERAL FACILITY	0.500		0	0	0	NR	NR	0
SEMS	0.500		0	0	0	NR	NR	0
Lists of Federal CERCLA sites with NFRAP								
SEMS-ARCHIVE	0.500		0	0	0	NR	NR	0
Lists of Federal RCRA facilities undergoing Corrective Action								
CORRACTS	1.000		0	0	0	0	NR	0
Lists of Federal RCRA TSD facilities								
RCRA-TSDF	0.500		0	0	0	NR	NR	0
Lists of Federal RCRA generators								
RCRA-LQG	0.250		0	0	NR	NR	NR	0
RCRA-SQG	0.250		0	2	NR	NR	NR	2
RCRA-VSQG	0.250		0	1	NR	NR	NR	1
Federal institutional controls / engineering controls registries								
LUCIS	0.500		0	0	0	NR	NR	0
US ENG CONTROLS	0.500		0	0	0	NR	NR	0
US INST CONTROLS	0.500		0	0	0	NR	NR	0
Federal ERNS list								
ERNS	TP		NR	NR	NR	NR	NR	0
Lists of state- and tribal (Superfund) equivalent sites								
RESPONSE	1.000		0	0	0	0	NR	0
Lists of state- and tribal hazardous waste facilities								
ENVIROSTOR	1.000		0	0	0	1	NR	1
Lists of state and tribal landfills and solid waste disposal facilities								
SWF/LF	0.500		0	0	1	NR	NR	1

MAP FINDINGS SUMMARY

Database	Search Distance (Miles)	Target Property	< 1/8	1/8 - 1/4	1/4 - 1/2	1/2 - 1	> 1	Total Plotted
Lists of state and tribal leaking storage tanks								
LUST	0.500		1	5	7	NR	NR	13
INDIAN LUST	0.500		0	0	0	NR	NR	0
CPS-SLIC	0.500		0	1	2	NR	NR	3
Lists of state and tribal registered storage tanks								
FEMA UST	0.250		0	0	NR	NR	NR	0
UST	0.250		5	8	NR	NR	NR	13
AST	0.250		0	0	NR	NR	NR	0
INDIAN UST	0.250		0	0	NR	NR	NR	0
Lists of state and tribal voluntary cleanup sites								
VCP	0.500		0	0	0	NR	NR	0
INDIAN VCP	0.500		0	0	0	NR	NR	0
Lists of state and tribal brownfield sites								
BROWNFIELDS	0.500		0	0	0	NR	NR	0
ADDITIONAL ENVIRONMENTAL RECORDS								
Local Brownfield lists								
US BROWNFIELDS	0.500		0	0	0	NR	NR	0
Local Lists of Landfill / Solid Waste Disposal Sites								
WMUDS/SWAT	0.500		0	0	0	NR	NR	0
SWRCY	0.500		0	1	0	NR	NR	1
HAULERS	TP		NR	NR	NR	NR	NR	0
INDIAN ODI	0.500		0	0	0	NR	NR	0
DEBRIS REGION 9	0.500		0	0	0	NR	NR	0
ODI	0.500		0	0	0	NR	NR	0
IHS OPEN DUMPS	0.500		0	0	0	NR	NR	0
Local Lists of Hazardous waste / Contaminated Sites								
US HIST CDL	TP		NR	NR	NR	NR	NR	0
HIST Cal-Sites	1.000		0	0	0	0	NR	0
SCH	0.250		0	0	NR	NR	NR	0
CDL	TP		NR	NR	NR	NR	NR	0
Toxic Pits	1.000		0	0	0	0	NR	0
CERS HAZ WASTE	0.250		1	4	NR	NR	NR	5
US CDL	TP		NR	NR	NR	NR	NR	0
Local Lists of Registered Storage Tanks								
SWEEPS UST	0.250		1	3	NR	NR	NR	4
HIST UST	0.250		3	3	NR	NR	NR	6
CERS TANKS	0.250		1	3	NR	NR	NR	4
CA FID UST	0.250		1	3	NR	NR	NR	4
Local Land Records								
LIENS	TP		NR	NR	NR	NR	NR	0

MAP FINDINGS SUMMARY

Database	Search Distance (Miles)	Target Property	< 1/8	1/8 - 1/4	1/4 - 1/2	1/2 - 1	> 1	Total Plotted
LIENS 2	TP		NR	NR	NR	NR	NR	0
DEED	0.500		0	0	0	NR	NR	0
Records of Emergency Release Reports								
HMIRS	TP		NR	NR	NR	NR	NR	0
CHMIRS	TP		NR	NR	NR	NR	NR	0
LDS	TP		NR	NR	NR	NR	NR	0
MCS	TP		NR	NR	NR	NR	NR	0
Orange Co. Industrial Site	TP		NR	NR	NR	NR	NR	0
SPILLS 90	TP		NR	NR	NR	NR	NR	0
Other Ascertainable Records								
RCRA NonGen / NLR	0.250		7	15	NR	NR	NR	22
FUDS	1.000		0	0	0	0	NR	0
DOD	1.000		0	0	0	0	NR	0
SCRD DRYCLEANERS	0.500		0	0	0	NR	NR	0
US FIN ASSUR	TP		NR	NR	NR	NR	NR	0
EPA WATCH LIST	TP		NR	NR	NR	NR	NR	0
2020 COR ACTION	0.250		0	0	NR	NR	NR	0
TSCA	TP		NR	NR	NR	NR	NR	0
TRIS	TP		NR	NR	NR	NR	NR	0
SSTS	TP		NR	NR	NR	NR	NR	0
ROD	1.000		0	0	0	0	NR	0
RMP	TP		NR	NR	NR	NR	NR	0
RAATS	TP		NR	NR	NR	NR	NR	0
PRP	TP		NR	NR	NR	NR	NR	0
PADS	TP		NR	NR	NR	NR	NR	0
ICIS	TP		NR	NR	NR	NR	NR	0
FTTS	TP		NR	NR	NR	NR	NR	0
MLTS	TP		NR	NR	NR	NR	NR	0
COAL ASH DOE	TP		NR	NR	NR	NR	NR	0
COAL ASH EPA	0.500		0	0	0	NR	NR	0
PCB TRANSFORMER	TP		NR	NR	NR	NR	NR	0
RADINFO	TP		NR	NR	NR	NR	NR	0
HIST FTTS	TP		NR	NR	NR	NR	NR	0
DOT OPS	TP		NR	NR	NR	NR	NR	0
CONSENT	1.000		0	0	0	0	NR	0
INDIAN RESERV	1.000		0	0	0	0	NR	0
FUSRAP	1.000		0	0	0	0	NR	0
UMTRA	0.500		0	0	0	NR	NR	0
LEAD SMELTERS	TP		NR	NR	NR	NR	NR	0
US AIRS	TP		NR	NR	NR	NR	NR	0
US MINES	0.250		0	0	NR	NR	NR	0
ABANDONED MINES	0.250		0	0	NR	NR	NR	0
FINDS	TP		NR	NR	NR	NR	NR	0
DOCKET HWC	TP		NR	NR	NR	NR	NR	0
UXO	1.000		0	0	0	0	NR	0
ECHO	TP		NR	NR	NR	NR	NR	0
FUELS PROGRAM	0.250		0	0	NR	NR	NR	0
PFAS NPL	0.250		0	0	NR	NR	NR	0
PFAS FEDERAL SITES	0.250		0	0	NR	NR	NR	0

MAP FINDINGS SUMMARY

Database	Search Distance (Miles)	Target Property	< 1/8	1/8 - 1/4	1/4 - 1/2	1/2 - 1	> 1	Total Plotted
PFAS TSCA	0.250		0	0	NR	NR	NR	0
PFAS RCRA MANIFEST	0.250		0	0	NR	NR	NR	0
PFAS ATSDR	0.250		0	0	NR	NR	NR	0
PFAS WQP	0.250		0	0	NR	NR	NR	0
PFAS NPDES	0.250		0	0	NR	NR	NR	0
PFAS ECHO	0.250		0	0	NR	NR	NR	0
PFAS ECHO FIRE TRAINING	0.250		0	0	NR	NR	NR	0
PFAS PART 139 AIRPORT	0.250		0	0	NR	NR	NR	0
AQUEOUS FOAM NRC	0.250		0	0	NR	NR	NR	0
PFAS	0.250		0	0	NR	NR	NR	0
AQUEOUS FOAM	0.250		0	0	NR	NR	NR	0
CA BOND EXP. PLAN	1.000		0	0	0	0	NR	0
Cortese	0.500		1	3	5	NR	NR	9
CUPA Listings	0.250		0	0	NR	NR	NR	0
DRYCLEANERS	0.250		0	1	NR	NR	NR	1
EMI	TP		NR	NR	NR	NR	NR	0
ENF	TP		NR	NR	NR	NR	NR	0
Financial Assurance	TP		NR	NR	NR	NR	NR	0
ICE	TP		NR	NR	NR	NR	NR	0
HIST CORTESE	0.500		1	3	5	NR	NR	9
HWP	1.000		0	0	0	0	NR	0
HWT	0.250		0	0	NR	NR	NR	0
HAZNET	TP		NR	NR	NR	NR	NR	0
MINES	0.250		0	0	NR	NR	NR	0
MWMP	0.250		0	0	NR	NR	NR	0
NPDES	TP		NR	NR	NR	NR	NR	0
PEST LIC	TP		NR	NR	NR	NR	NR	0
PROC	0.500		0	0	0	NR	NR	0
Notify 65	1.000		0	0	0	0	NR	0
UIC	TP		NR	NR	NR	NR	NR	0
UIC GEO	TP		NR	NR	NR	NR	NR	0
WASTEWATER PITS	0.500		0	0	0	NR	NR	0
WDS	TP		NR	NR	NR	NR	NR	0
WIP	0.250		0	0	NR	NR	NR	0
MILITARY PRIV SITES	TP		NR	NR	NR	NR	NR	0
PROJECT	TP		NR	NR	NR	NR	NR	0
WDR	TP		NR	NR	NR	NR	NR	0
CIWQS	TP		NR	NR	NR	NR	NR	0
CERS	TP		NR	NR	NR	NR	NR	0
NON-CASE INFO	TP		NR	NR	NR	NR	NR	0
OTHER OIL GAS	TP		NR	NR	NR	NR	NR	0
PROD WATER PONDS	TP		NR	NR	NR	NR	NR	0
SAMPLING POINT	TP		NR	NR	NR	NR	NR	0
WELL STIM PROJ	TP		NR	NR	NR	NR	NR	0
MINES MRDS	TP		NR	NR	NR	NR	NR	0
HWTS	TP		NR	NR	NR	NR	NR	0
EDR HIGH RISK HISTORICAL RECORDS								
EDR Exclusive Records								
EDR MGP	1.000		0	0	0	0	NR	0

MAP FINDINGS SUMMARY

Database	Search Distance (Miles)	Target Property	< 1/8	1/8 - 1/4	1/4 - 1/2	1/2 - 1	> 1	Total Plotted
EDR Hist Auto	0.125		1	NR	NR	NR	NR	1
EDR Hist Cleaner	0.125		0	NR	NR	NR	NR	0
EDR RECOVERED GOVERNMENT ARCHIVES								
Exclusive Recovered Govt. Archives								
RGA LF	TP		NR	NR	NR	NR	NR	0
RGA LUST	TP		NR	NR	NR	NR	NR	0
- Totals --		0	23	56	20	1	0	100

NOTES:

TP = Target Property

NR = Not Requested at this Search Distance

Sites may be listed in more than one database

1
NW
< 1/8
0.034 mi.
180 ft.

GARDEN GROVE REGIONAL LIBRARY
11200 STANFORD AVENUE
GARDEN GROVE, CA 92840

RCRA NonGen / NLR

1027460335
CAC003198784

Relative:
Higher

Actual:
92 ft.

RCRA Listings:

Date Form Received by Agency:		20221010
Handler Name:	GARDEN GROVE REGIONAL	LIBRARY
Handler Address:		11200 STANFORD AVENUE
Handler City,State,Zip:		GARDEN GROVE, CA 92840
EPA ID:		CAC003198784
Contact Name:		BRIAN PATRICK
Contact Address:		1501 E. SAINT ANDREW PL.
Contact City,State,Zip:		SANTA ANA, CA 92705
Contact Telephone:		714-514-4246
Contact Fax:		Not reported
Contact Email:		BRIAN.PATRICK@OCCR.OCGOV.COM
Contact Title:		Not reported
EPA Region:		09
Land Type:		Not reported
Federal Waste Generator Description:		Not a generator, verified
Non-Notifier:		Not reported
Biennial Report Cycle:		Not reported
Accessibility:		Not reported
Active Site Indicator:		Not reported
State District Owner:		Not reported
State District:		Not reported
Mailing Address:		1501 E. SAINT ANDREW PL.
Mailing City,State,Zip:		SANTA ANA, CA 92705
Owner Name:	COUNTY OF ORANGE	
Owner Type:		Other
Operator Name:	BRIAN PATRICK	
Operator Type:		Other
Short-Term Generator Activity:		No
Importer Activity:		No
Mixed Waste Generator:		No
Transporter Activity:		No
Transfer Facility Activity:		No
Recycler Activity with Storage:		No
Small Quantity On-Site Burner Exemption:		No
Smelting Melting and Refining Furnace Exemption:		No
Underground Injection Control:		No
Off-Site Waste Receipt:		No
Universal Waste Indicator:		No
Universal Waste Destination Facility:		No
Federal Universal Waste:		No
Active Site Fed-Reg Treatment Storage and Disposal Facility:		Not reported
Active Site Converter Treatment storage and Disposal Facility:		Not reported
Active Site State-Reg Treatment Storage and Disposal Facility:		Not reported
Active Site State-Reg Handler:		---
Federal Facility Indicator:		Not reported
Hazardous Secondary Material Indicator:		N
Sub-Part K Indicator:		Not reported
Commercial TSD Indicator:		No
Treatment Storage and Disposal Type:		Not reported
2018 GPRA Permit Baseline:		Not on the Baseline
2018 GPRA Renewals Baseline:		Not on the Baseline
Permit Renewals Workload Universe:		Not reported

GARDEN GROVE REGIONAL LIBRARY (Continued) **1027460335**

Permit Workload Universe:	Not reported
Permit Progress Universe:	Not reported
Post-Closure Workload Universe:	Not reported
Closure Workload Universe:	Not reported
202 GPRA Corrective Action Baseline:	No
Corrective Action Workload Universe:	No
Subject to Corrective Action Universe:	No
Non-TSDFs Where RCRA CA has Been Imposed Universe:	No
TSDFs Potentially Subject to CA Under 3004 (u)/(v) Universe:	No
TSDFs Only Subject to CA under Discretionary Auth Universe:	No
Corrective Action Priority Ranking:	No NCAPS ranking
Environmental Control Indicator:	No
Institutional Control Indicator:	No
Human Exposure Controls Indicator:	N/A
Groundwater Controls Indicator:	N/A
Operating TSDF Universe:	Not reported
Full Enforcement Universe:	Not reported
Significant Non-Complier Universe:	No
Unaddressed Significant Non-Complier Universe:	No
Addressed Significant Non-Complier Universe:	No
Significant Non-Complier With a Compliance Schedule Universe:	No
Financial Assurance Required: Not reported	
Handler Date of Last Change:	20221012
Recognized Trader-Importer:	No
Recognized Trader-Exporter:	No
Importer of Spent Lead Acid Batteries:	No
Exporter of Spent Lead Acid Batteries:	No
Recycler Activity Without Storage:	No
Manifest Broker:	No
Sub-Part P Indicator:	No

Handler - Owner Operator:

Owner/Operator Indicator:	Operator
Owner/Operator Name: BRIAN PATRICK	
Legal Status:	Other
Date Became Current:	Not reported
Date Ended Current:	Not reported
Owner/Operator Address:	1501 E. SAINT ANDREW PL.
Owner/Operator City,State,Zip:	SANTA ANA, CA 92705
Owner/Operator Telephone:	714-514-4246
Owner/Operator Telephone Ext:	Not reported
Owner/Operator Fax:	Not reported
Owner/Operator Email:	Not reported

Owner/Operator Indicator:	Owner
Owner/Operator Name: COUNTY OF ORANGE	
Legal Status:	Other
Date Became Current:	Not reported
Date Ended Current:	Not reported
Owner/Operator Address:	1501 E. SAINT ANDREW PL.
Owner/Operator City,State,Zip:	SANTA ANA, CA 92705
Owner/Operator Telephone:	714-514-4246
Owner/Operator Telephone Ext:	Not reported
Owner/Operator Fax:	Not reported
Owner/Operator Email:	Not reported

GARDEN GROVE REGIONAL LIBRARY (Continued) **1027460335**

Historic Generators:
Receive Date: 20221010
Handler Name: GARDEN GROVE REGIONAL LIBRARY
Federal Waste Generator Description: Not a generator, verified
State District Owner: Not reported
Large Quantity Handler of Universal Waste: No
Recognized Trader Importer: No
Recognized Trader Exporter: No
Spent Lead Acid Battery Importer: No
Spent Lead Acid Battery Exporter: No
Current Record: Yes
Non Storage Recycler Activity: No
Electronic Manifest Broker: No

List of NAICS Codes and Descriptions:
NAICS Code: 562910
NAICS Description: REMEDIATION SERVICES

Facility Has Received Notices of Violations:
Violations: No Violations Found

Evaluation Action Summary:
Evaluations: No Evaluations Found

A2 **PUBLIC SAFETY BUILDING** **HIST UST** **S112847793**
ESE **11301 ACACIA PKY** **CERS TANKS** **N/A**
< 1/8 **GARDEN GROVE, CA 92643** **CERS**
0.039 mi.
207 ft. **Site 1 of 7 in cluster A**

Relative:
Higher

Actual:
91 ft.

HIST UST:
Name: PUBLIC SAFETY BUILDING
Address: 11301 ACACIA PKY
City,State,Zip: GARDEN GROVE, CA 92643
File Number: 0002e79d
URL: https://documents.geotracker.waterboards.ca.gov/ustpdfs/pdf/0002e79d.pdf
Region: Not reported
Facility ID: Not reported
Facility Type: Not reported
Other Type: Not reported
Contact Name: Not reported
Telephone: Not reported
Owner Name: Not reported
Owner Address: Not reported
Owner City,St,Zip: Not reported
Total Tanks: Not reported

Tank Num: Not reported
Container Num: Not reported
Year Installed: Not reported
Tank Capacity: Not reported
Tank Used for: Not reported
Type of Fuel: Not reported
Container Construction Thickness: Not reported
Leak Detection: Not reported

PUBLIC SAFETY BUILDING (Continued) **S112847793**

Click here for Geo Tracker PDF:

CERS TANKS:

Name:	POLICE / FIRE
Address:	11301 ACACIA PKWY
City,State,Zip:	GARDEN GROVE, CA 92840
Site ID:	277563
CERS ID:	10630096
CERS Description:	Underground Storage Tank

CERS:

Name:	POLICE / FIRE
Address:	11301 ACACIA PKWY
City,State,Zip:	GARDEN GROVE, CA 92840
Site ID:	277563
CERS ID:	10630096
CERS Description:	Chemical Storage Facilities

Violations:

Site ID:	277563
Site Name:	Police / Fire
Violation Date:	05-20-2019
Citation:	HSC 6.75 25299.30-25299.34 - California Health and Safety Code, Chapter 6.75, Section(s) 25299.30-25299.34
Violation Description:	Failure to submit and maintain complete and current Certification of Financial Responsibility or other mechanism of financial assurance.
Violation Notes:	Returned to compliance on 09/19/2019. OBSERVATION: Certificate of Financial Responsibility submitted to CERS expired on 7/1/18. CORRECTIVE ACTION: Submit current CFR to CERS within 30 days.
Violation Division:	Orange County Environmental Health
Violation Program:	UST
Violation Source:	CERS,
Site ID:	277563
Site Name:	Police / Fire
Violation Date:	05-12-2015
Citation:	19 CCR 6.95 25508(a)(1) - California Code of Regulations, Title 19, Chapter 6.95, Section(s) 25508(a)(1)
Violation Description:	Failure to complete and electronically submit the Business Activities Page and/or Business Owner Operator Identification Page.
Violation Notes:	Returned to compliance on 07/11/2015.
Violation Division:	Orange County Environmental Health
Violation Program:	HMRRP
Violation Source:	CERS,
Site ID:	277563
Site Name:	Police / Fire
Violation Date:	05-20-2021
Citation:	23 CCR 16 2636(f)(2) - California Code of Regulations, Title 23, Chapter 16, Section(s) 2636(f)(2)
Violation Description:	Failure of the functional line leak detector (LLD) monitoring pressurized piping to meet one or more of the following requirements: Monitored at least hourly with the capability of detecting a release of 3.0 gallons per hour leak at 10 pounds per square inch and restrict or shut off the flow of product through the piping when a leak is detected.
Violation Notes:	Returned to compliance on 05/20/2021. The diesel line leak detector

PUBLIC SAFETY BUILDING (Continued) **S112847793**

failed testing this date, but was replaced and re-tested with PASS results. CORRECTED ONSITE - no follow-up needed.
Violation Division: Orange County Environmental Health
Violation Program: UST
Violation Source: CERS,

Site ID: 277563
Site Name: Police / Fire
Violation Date: 05-12-2015
Citation: HSC 6.95 25508(a)(1) - California Health and Safety Code, Chapter 6.95, Section(s) 25508(a)(1)
Violation Description: Failure to complete and electronically submit a site map with all required content.
Violation Notes: Returned to compliance on 07/11/2015.
Violation Division: Orange County Environmental Health
Violation Program: HMRRP
Violation Source: CERS,

Site ID: 277563
Site Name: Police / Fire
Violation Date: 05-12-2015
Citation: HSC 6.7 25284.2 - California Health and Safety Code, Chapter 6.7, Section(s) 25284.2
Violation Description: Failure to test the spill bucket annually.
Violation Notes: Returned to compliance on 07/29/2015. The diesel spill bucket failed and must be repaired or replaced
Violation Division: Orange County Environmental Health
Violation Program: UST
Violation Source: CERS,

Site ID: 277563
Site Name: Police / Fire
Violation Date: 05-20-2019
Citation: HSC 6.7 25284, 25286 - California Health and Safety Code, Chapter 6.7, Section(s) 25284, 25286
Violation Description: Failure to submit a complete and accurate application for a permit to operate a UST, or for renewal of the permit.
Violation Notes: Returned to compliance on 09/19/2019. OBSERVATION: Tank pages submitted on CERS (California Environmental Reporting System) requires corrections. CORRECTIVE ACTION: Please review regulator comments on CERS, make updates and re-submit within 30 days.
Violation Division: Orange County Environmental Health
Violation Program: UST
Violation Source: CERS,

Site ID: 277563
Site Name: Police / Fire
Violation Date: 05-20-2019
Citation: 23 CCR 16 2711(a)(8) - California Code of Regulations, Title 23, Chapter 16, Section(s) 2711(a)(8)
Violation Description: Failure to submit or maintain a current facility plot plan.
Violation Notes: Returned to compliance on 09/19/2019. OBSERVATION: Plot Plan needs to note that the tanks have mechanical line leak detectors and the location. CORRECTIVE ACTION: Update the Plot Plan map and resubmit to CERS within 30 days.
Violation Division: Orange County Environmental Health
Violation Program: UST

PUBLIC SAFETY BUILDING (Continued) **S112847793**

Violation Source:	CERS,
Site ID:	277563
Site Name:	Police / Fire
Violation Date:	05-20-2019
Citation:	23 CCR 16 2636(f)(2) - California Code of Regulations, Title 23, Chapter 16, Section(s) 2636(f)(2)
Violation Description:	Failure of the functional line leak detector (LLD) monitoring pressurized piping to meet one or more of the following requirements: Monitored at least hourly with the capability of detecting a release of 3.0 gallons per hour leak at 10 pounds per square inch and restrict or shut off the flow of product through the piping when a leak is detected.
Violation Notes:	Returned to compliance on 05/20/2019. OBSERVATION: 87 line leak detector failed initial testing. CORRECTIVE ACTION: 87 line leak detector was adjusted, retested and passed; issue corrected on site.
Violation Division:	Orange County Environmental Health
Violation Program:	UST
Violation Source:	CERS,
Site ID:	277563
Site Name:	Police / Fire
Violation Date:	05-12-2015
Citation:	HSC 6.95 25508(a)(1) - California Health and Safety Code, Chapter 6.95, Section(s) 25508(a)(1)
Violation Description:	Failure to complete and electronically submit hazardous material inventory information for all reportable hazardous materials on site at or above reportable quantities.
Violation Notes:	Returned to compliance on 07/11/2015.
Violation Division:	Orange County Environmental Health
Violation Program:	HMRRP
Violation Source:	CERS,
Site ID:	277563
Site Name:	Police / Fire
Violation Date:	05-12-2015
Citation:	23 CCR 16 2715(a) - California Code of Regulations, Title 23, Chapter 16, Section(s) 2715(a)
Violation Description:	Failure to submit statement of UST compliance and/or Designated Operator certification.
Violation Notes:	Returned to compliance on 06/15/2015. The owner statement of designated operator must be updated and signed and submitted on line on CERS or E Submit
Violation Division:	Orange County Environmental Health
Violation Program:	UST
Violation Source:	CERS,
Site ID:	277563
Site Name:	Police / Fire
Violation Date:	05-12-2015
Citation:	Un-Specified
Violation Description:	UST Program - Administration/Documentation - For use of Local Ordinance only
Violation Notes:	Returned to compliance on 06/15/2015. this facility has not submitted on line tank documents and they are passed due. Submit these documents by E SUBMIT or CERS within 60 days.
Violation Division:	Orange County Environmental Health

PUBLIC SAFETY BUILDING (Continued) **S112847793**

Violation Program: UST
Violation Source: CERS,

Evaluation:
Eval General Type: Other/Unknown
Eval Date: 04-28-2017
Violations Found: No
Eval Type: Other, not routine, done by local agency
Eval Notes: Monitor cert notification for 5-10
Eval Division: Orange County Environmental Health
Eval Program: UST
Eval Source: CERS,

Eval General Type: Compliance Evaluation Inspection
Eval Date: 05-12-2015
Violations Found: No
Eval Type: Routine done by local agency
Eval Notes: Mark Sutphin n site to conduct a routine hazardous waste inspection. Permission to enter, inspect and take photographs was granted by Steve Sudduth and Mark Munson . Facility generates small amounts of hazardous waste from maintaining the fuel tanks at site Please note that each container and portable tank holding hazardous waste must be marked with the following information: 1. "HAZARDOUS WASTE" 2. Waste (name) 3. Hazardous property of the waste (e.g. - toxic, flammable, corrosive, etc.) 4. Physical state of the waste (liquid or solid) 5. Name and address of the business 6. The Accumulation start date Municipal dumpster area does not appear to contain any hazardous waste. The perimeter of the facility was also inspected; no obvious signs of releases were noted. Manifests from Ocean Blue were reviewed at site. Emergency Response is posted at site. Discussed proper management of Universal Wastes; Fluorescent tubes, e-waste, and batteries must be disposed [Truncated]
Eval Division: Orange County Environmental Health
Eval Program: HW
Eval Source: CERS,

Eval General Type: Compliance Evaluation Inspection
Eval Date: 05-12-2015
Violations Found: Yes
Eval Type: Routine done by local agency
Eval Notes: Mark Sutphin at site for HMBP facility inspection . This facility has not submitted a HMBP on line on CERS or E Submit Facility has gasoline 8000 gallons, diesel 2000 gallons. The facility may have other hazardous material above reportable quantities. Orange County Environmental Health as the Certified Unified Program Agency (OC CUPA) is the administrating agency for the Hazardous Materials Disclosure and Business Emergency Plan programs (HMD/BEP) previously administered by the Orange County Fire Authority. During the months of August And December of 2013, the OC CUPA sent out letters to regulated businesses requesting them to electronically submit their HMD/BEP forms Electronic submission of these forms is a legal requirement. Failure to submit HMD/BEP forms is in violation of the California Health & Safety Code Chapter 6.95. According to our records there is no electronic submission for this facility. Please go to www.esubmit.ocgov.com to request a username and [Truncated]
Eval Division: Orange County Environmental Health
Eval Program: HMRRP

PUBLIC SAFETY BUILDING (Continued) **S112847793**

Eval Source: CERS,

Eval General Type: Compliance Evaluation Inspection
Eval Date: 05-12-2020
Violations Found: No
Eval Type: Routine done by local agency
Eval Notes: Mark sutphin at site for hazardous waste inspection . Facility does not currently have any hazardous waste stored at suite and has nmotr generated any hazardous waste in the last few years faciity. Vehicles are serviced at the city yard on Newhope and manifests from that site are maintained by Steve Suddeth and Phil Carter
Eval Division: Orange County Environmental Health
Eval Program: HW
Eval Source: CERS,

Eval General Type: Compliance Evaluation Inspection
Eval Date: 05-20-2021
Violations Found: No
Eval Type: Routine done by local agency
Eval Notes: No hazardous waste observed onsite this date. Trash dumpsters inspected and no hazardous waste observed. No recent hazardous waste manifests in binder observed.
Eval Division: Orange County Environmental Health
Eval Program: HW
Eval Source: CERS,

Eval General Type: Other/Unknown
Eval Date: 06-07-2017
Violations Found: No
Eval Type: Other, not routine, done by local agency
Eval Notes: Reviewed and not accepted by M Sutphin. The owner Statement of Designated operator form was not dated. please resubmit with signature date. The financial responsibility form was correct and dated but will be due with a new date 6-11-17
Eval Division: Orange County Environmental Health
Eval Program: UST
Eval Source: CERS,

Eval General Type: Other/Unknown
Eval Date: 07-14-2021
Violations Found: No
Eval Type: Other, not routine, done by local agency
Eval Notes: This Agency received the monitoring system certification test report, site map, and spill bucket test report for a test conducted 5/20/21. The following components PASSED testing: - Tank Annular Sensors (1) - Line Leak Detectors - STP/Fill Sump Sensors (2) - UDC Sensors (3) - Fail Safe/Sensor Out - Spill Buckets Visual Test A copy of this inspection report will be emailed to: philc@garden-grove.org
Eval Division: Orange County Environmental Health
Eval Program: UST
Eval Source: CERS,

Eval General Type: Other/Unknown
Eval Date: 07-14-2021
Violations Found: No
Eval Type: Other, not routine, done by local agency
Eval Notes: This Agency received the overfill prevention equipment certification

PUBLIC SAFETY BUILDING (Continued) **S112847793**

test report for a test conducted 5/20/21. The following tanks PASSED testing: - UNL: Flapper (95%) - UNL2: Flapper (94%) - Diesel: Flapper (95%) The overfill prevention components listed in this report match those listed in the most recent CERS submittal. A copy of this inspection report will be emailed to: philc@garden-grove.org

Eval Division: Orange County Environmental Health
Eval Program: UST
Eval Source: CERS,

Eval General Type: Other/Unknown
Eval Date: 03-12-2018
Violations Found: No
Eval Type: Other, not routine, done by local agency
Eval Notes: Complete the new hazard checklist on the hazmat inventory. For gasoline and diesel. For gasoline yes for flammable, acute toxic and carcinogen and for diesel also yes for flammable, acute toxic and carcinogen. On the contingency plan use 714-433-6000 as the local UPA phone number Map reviewed and appears correct this date

Eval Division: Orange County Environmental Health
Eval Program: HMRRP
Eval Source: CERS,

Eval General Type: Compliance Evaluation Inspection
Eval Date: 05-03-2018
Violations Found: No
Eval Type: Routine done by local agency
Eval Notes: Mark Sutphin at site for HMBP facility inspection . This facility has submitted a HMBP on line on CERS Facility has gasoline 8000 gallons, diesel 2000 gallons. The facility may have other hazardous material above reportable quantities. Facility must correct local CUPA phone number to 714-433-6000 and complete hazard category checklist for diesel and gasoline

Eval Division: Orange County Environmental Health
Eval Program: HMRRP
Eval Source: CERS,

Eval General Type: Other/Unknown
Eval Date: 05-04-2015
Violations Found: No
Eval Type: Other, not routine, done by local agency
Eval Notes: Monitor certification notification

Eval Division: Orange County Environmental Health
Eval Program: UST
Eval Source: CERS,

Eval General Type: Compliance Evaluation Inspection
Eval Date: 05-10-2017
Violations Found: No
Eval Type: Routine done by local agency
Eval Notes: Mark Sutphin on site to conduct a routine hazardous waste inspection Facility has not manifested any hazardous waste since 2010 Facility generates hazardous waste from maintaining fuel tanks at site but test water is taken by tester No hazardous waste observed at site Please note that each container and portable tank holding hazardous waste must be marked with the following information: 1. "HAZARDOUS WASTE" 2. Waste (name) 3. Hazardous property of the waste (e.g. - toxic, flammable, corrosive, etc.) 4. Physical state of the waste (liquid or

PUBLIC SAFETY BUILDING (Continued) **S112847793**

solid) 5. Name and address of the business 6. The Accumulation start date Municipal dumpster area does not appear to contain any hazardous waste. The perimeter of the facility was also inspected; no obvious signs of releases were noted. For further information about Hazardous Waste management, please refer to the Orange County Hazardous Waste website at www.occupainfo.com.

Eval Division: Orange County Environmental Health
Eval Program: HW
Eval Source: CERS,

Eval General Type: Other/Unknown
Eval Date: 05-11-2020
Violations Found: No
Eval Type: Other, not routine, done by local agency
Eval Notes: Reviewed file for 5-12-20 inspection
Eval Division: Orange County Environmental Health
Eval Program: UST
Eval Source: CERS,

Eval General Type: Compliance Evaluation Inspection
Eval Date: 05-12-2020
Violations Found: No
Eval Type: Routine done by local agency
Eval Notes: Mark Sutphin on site to witness the annual monitoring system certification and to conduct a routine UST inspection. I met with Randy Littlefield of Flemming Environmental who was performing the monitor certification testing . The Veeder-Root TLS-350 monitoring panels displayed "all functions normal" and audible and visual alarms were demonstrated operational. The panel was noted marked with a sticker from the most recent monitoring certification Flemming Environmental Inc. testers Randy Littlefields certifications and licenses were reviewed are current and valid. The 10000 gallon split tank is 2000 g Diesel and 8000 g 87 Unleaded Tank. All sensors were submerged in water and passed testing. Veederoot 208 sump and UDC sensors and Veederoot 420 annulus sensor at site The gasoline line leak detector is a Veederoot the diesel is an FE PETRO ATGs are utilized for overfill and initiated an audible alarm at 90%. The leak detectors were tested by Randy Littlefield and [Truncated]
Eval Division: Orange County Environmental Health
Eval Program: UST
Eval Source: CERS,

Eval General Type: Other/Unknown
Eval Date: 05-13-2015
Violations Found: No
Eval Type: Other, not routine, done by local agency
Eval Notes: completed 5-12-15 report
Eval Division: Orange County Environmental Health
Eval Program: HMRRP
Eval Source: CERS,

Eval General Type: Compliance Evaluation Inspection
Eval Date: 05-20-2019
Violations Found: Yes
Eval Type: Routine done by local agency
Eval Notes: On site to witness annual monitoring system certification and spill bucket test and to conduct a routine UST inspection. The site has the

PUBLIC SAFETY BUILDING (Continued) **S112847793**

following double walled tanks: - 87/Diesel (10,000 gal + 2,000 gal split tank) Product piping for all tanks is double-walled and pressurized. UST system is monitored via Veeder Root TLS 350 panel. Annulars : - VR420 Fill/STP/UDC sumps: - VR208 LLDs: - Diesel = Red Jacket FX1DV - 87 = VMI LD2000 The following were tested and passed: - Spill buckets - All liquid detection sensors (positive shutdown verified) - Sensor out and fail-safe verified - LLDs Tanks utilize flapper valves and ATG with audible/visual for overfill prevention and were inspected/tested on 12/21/18. Testing was conducted by Randy Littlefield with Fleming Testing. Technician certs (VR, ICC and VMI) were verified. Please submit test results to this Agency within 30 days. Facility has submitted on CERS. The following documents were [Truncated]

Eval Division: Orange County Environmental Health
Eval Program: UST
Eval Source: CERS,

Eval General Type: Other/Unknown
Eval Date: 03-12-2018
Violations Found: No
Eval Type: Other, not routine, done by local agency
Eval Notes: UST CERS submittal information reviewed and accepted by M Sutphin. CFA dated 7-1-17. DO Statement dated 9-11-17

Eval Division: Orange County Environmental Health
Eval Program: UST
Eval Source: CERS,

Eval General Type: Other/Unknown
Eval Date: 04-22-2016
Violations Found: No
Eval Type: Other, not routine, done by local agency
Eval Notes: Monitor cert notification

Eval Division: Orange County Environmental Health
Eval Program: UST
Eval Source: CERS,

Eval General Type: Other/Unknown
Eval Date: 03-09-2022
Violations Found: No
Eval Type: Other, not routine, done by local agency
Eval Notes: CERS submittal for UST facility reviewed and not accepted. The certificate of Financial responsibility must be Updated annually and it is dated over one year ago

Eval Division: Orange County Environmental Health
Eval Program: UST
Eval Source: CERS,

Eval General Type: Compliance Evaluation Inspection
Eval Date: 05-10-2017
Violations Found: No
Eval Type: Routine done by local agency
Eval Notes: Mark Sutphin on site to witness the annual monitoring system certification and to conduct a routine UST inspection. I met with Randy Littlefield of Flemming Environmental who was performing the monitor certification testing . The Veeder-Root TLS-350 monitoring panels displayed "all functions normal" and audible and visual alarms were demonstrated operational. The panel was noted marked with a

PUBLIC SAFETY BUILDING (Continued) **S112847793**

sticker from the most recent monitoring certification Flemming Environmental Inc. testers Randy Littlefields certifications and licenses were reviewed are current and valid. The 10000 gallon split tank is 2000 g Diesel and 8000 g 87 Unleaded Tank. All sensors were submerged in water and passed testing. Veederoot 208 sump and UDC sensors and Veederoot 420 annulus sensor at site The gasoline line leak detector is aVWI the diesael is an FE PETRO ATGs are utilized for overfill and initiated an audible alarm at 90%. The leak detectors were tested by Randy Littlefield and fill side [Truncated]

Eval Division: Orange County Environmental Health
Eval Program: UST
Eval Source: CERS,

Eval General Type: Compliance Evaluation Inspection
Eval Date: 05-11-2016
Violations Found: No
Eval Type: Routine done by local agency
Eval Notes: Mark Sutphin on site to witness the annual monitoring system certification and to conduct a routine UST inspection. I met with Randy Littlefield of Flemming Environmental who was performing the monitor certification testing . The Veeder-Root TLS-350 monitoring panels displayed "all functions normal" and audible and visual alarms were demonstrated operational. The panel was noted marked with a sticker from the most recent monitoring certification Flemming Environmental Inc. testers Randy Littlefields certifications and licenses were reviewed are current and valid. The 10000 gallon split tank is 2000 g Diesel and 8000 g 87 Unleaded Tank. All sensors were submerged in water and passed testing. Veederoot 208 sump and UDC sensors and Veederoot 420 annulus sensor at site The gasoline line leak detector is aVWI the diesael is an FE PETRO ATGs are utilized for overfill and initiated an audible alarm at 90%. The leak detectors were tested by Randy Littlefield and fill side [Truncated]

Eval Division: Orange County Environmental Health
Eval Program: UST
Eval Source: CERS,

Eval General Type: Compliance Evaluation Inspection
Eval Date: 05-12-2015
Violations Found: Yes
Eval Type: Routine done by local agency
Eval Notes: Mark Sutphin on site to witness the annual monitoring system certification and to conduct a routine UST inspection. I met with Randy Littlefield of Flemming Environmental who was performing the monitor certification testing . The Veeder-Root TLS-350 monitoring panels displayed "all functions normal" and audible and visual alarms were demonstrated operational. The panel was noted marked with a sticker from the most recent monitoring certification Flemming Environmental Inc. tester Randy Littlefields certifications and licenses were reviewed are current and valid. The 10000 gallon split tank is 2000 g Diesel and 8000 g 87 Unleaded Tank. All sensors were submerged in water and passed testing. Veederoot 208 sump and UDC sensors and Veederoot 420 annulus sensor at site The gasoline line leak detector is aVWI the diesael is an FE PETRO ATGs are utilized for overfill and initiated an audible alarm at 90%. The leak detectors were tested by Randy Littlefield and passed The [Truncated]

Eval Division: Orange County Environmental Health
Eval Program: UST

PUBLIC SAFETY BUILDING (Continued) **S112847793**

Eval Source: CERS,

Eval General Type: Compliance Evaluation Inspection
Eval Date: 05-12-2020
Violations Found: No
Eval Type: Routine done by local agency
Eval Notes: Facility has completed and implemented Hazmat business plan Facility has gasoline and diesel in a dual compartment underground tank
Eval Division: Orange County Environmental Health
Eval Program: HMRRP
Eval Source: CERS,

Eval General Type: Other/Unknown
Eval Date: 05-18-2020
Violations Found: No
Eval Type: Other, not routine, done by local agency
Eval Notes: UST CERS submittal reviewed and accepted . Passing 5-12-20 monitor certification test results were uploaded to CERs submittal
Eval Division: Orange County Environmental Health
Eval Program: UST
Eval Source: CERS,

Eval General Type: Compliance Evaluation Inspection
Eval Date: 05-20-2021
Violations Found: No
Eval Type: Routine done by local agency
Eval Notes: An onsite hazardous materials inspection of this facility was conducted this date. The hazardous materials disclosed in CERS were observed. The site map appears to be accurate. Appropriate training documentation was reviewed. A copy of this inspection report will be emailed to: philc@garden-grove.org
Eval Division: Orange County Environmental Health
Eval Program: HMRRP
Eval Source: CERS,

Eval General Type: Compliance Evaluation Inspection
Eval Date: 05-20-2021
Violations Found: Yes
Eval Type: Routine done by local agency
Eval Notes: An on-site inspection was conducted this date to witness the annual monitoring system certification. Randy Littlefield (Fleming Environmental) conducted the monitoring system certification and provided current Veeder-Root, VMI, and ICC certifications. This facility contains 2 USTs (compartmented): - Unleaded - Diesel Monitor system is a Veeder-Root monitor panel and reads all functions normal. Overfill protection provided by fill tube shut-off valve (flapper). NOTE: OPE test conducted this date. Sensors were observed positioned so as to initiate alarms at the earliest point possible. Sensors were re-positioned in a true vertical position upon installation after testing. Alarm history and setup tape reviewed while on site. The following were tested: - Sensors: -- Tank Annulars: VR420 -- Sumps: VR 208 -- UDCs: VR 208 - Sensors, initiated positive shutdown to the turbines when tested in water - Fail Safe and Positive Shutdown - Overfill protection [Truncated]
Eval Division: Orange County Environmental Health
Eval Program: UST
Eval Source: CERS,

PUBLIC SAFETY BUILDING (Continued) **S112847793**

Eval General Type: Other/Unknown
Eval Date: 07-17-2015
Violations Found: No
Eval Type: Other, not routine, done by local agency
Eval Notes: SB989 notification
Eval Division: Orange County Environmental Health
Eval Program: UST
Eval Source: CERS,

Eval General Type: Other/Unknown
Eval Date: 10-31-2019
Violations Found: No
Eval Type: Other, not routine, done by local agency
Eval Notes: This following documents were received by this Agency: - Monitoring System Certification dated (5/20/19) - Spill Bucket test report dated (5/20/19) The following violation has been corrected: - I011: Failure to submit the Monitoring System Certification Form to the UPA within 30 days of completion of the test
Eval Division: Orange County Environmental Health
Eval Program: UST
Eval Source: CERS,

Eval General Type: Other/Unknown
Eval Date: 12-20-2019
Violations Found: No
Eval Type: Other, not routine, done by local agency
Eval Notes: Received passing monitor certification testing performed 5-20-19
Eval Division: Orange County Environmental Health
Eval Program: UST
Eval Source: CERS,

Eval General Type: Other/Unknown
Eval Date: 04-30-2020
Violations Found: No
Eval Type: Other, not routine, done by local agency
Eval Notes: CERS submittal reviewed and accepted per review of monitor certification line leak detectors shut down turbines.
Eval Division: Orange County Environmental Health
Eval Program: UST
Eval Source: CERS,

Eval General Type: Compliance Evaluation Inspection
Eval Date: 05-03-2018
Violations Found: No
Eval Type: Routine done by local agency
Eval Notes: Mark Sutphin on site to witness the annual monitoring system certification and to conduct a routine UST inspection. I met with Randy Littlefield of Flemming Environmental who was performing the monitor certification testing . The Veeder-Root TLS-350 monitoring panels displayed "all functions normal" and audible and visual alarms were demonstrated operational. The panel was noted marked with a sticker from the most recent monitoring certification Flemming Environmental Inc. testers Randy Littlefields certifications and licenses were reviewed are current and valid. The 10000 gallon split tank is 2000 g Diesel and 8000 g 87 Unleaded Tank. All sensors were submerged in water and passed testing. Veederoot 208 sump and UDC sensors and Veederoot 420 annulus sensor at site The gasoline line

PUBLIC SAFETY BUILDING (Continued) **S112847793**

leak detector is a VWI the diesael is an FE PETRO ATGs are utilized for overfill and initiated an audible alarm at 90%. The leak detectors were tested by Randy Littlefield and [Truncated]

Eval Division: Orange County Environmental Health
Eval Program: UST
Eval Source: CERS,

Eval General Type: Compliance Evaluation Inspection
Eval Date: 05-11-2016
Violations Found: No
Eval Type: Routine done by local agency
Eval Notes: Mark Sutphin on site to conduct a routine hazardous waste inspection Facility has not manifested any hazardous waste since 2010 Facility generates hazardous waste from maintaining fuel tanks at site but test water is taken by tester No hazardous waste observed at site Please note that each container and portable tank holding hazardous waste must be marked with the following information: 1. "HAZARDOUS WASTE" 2. Waste (name) 3. Hazardous property of the waste (e.g. - toxic, flammable, corrosive, etc.) 4. Physical state of the waste (liquid or solid) 5. Name and address of the business 6. The Accumulation start date Municipal dumpster area does not appear to contain any hazardous waste. The perimeter of the facility was also inspected; no obvious signs of releases were noted. For further information about Hazardous Waste management, please refer to the Orange County Hazardous Waste website at www.occupainfo.com.
Eval Division: Orange County Environmental Health
Eval Program: HW
Eval Source: CERS,

Eval General Type: Compliance Evaluation Inspection
Eval Date: 05-12-2020
Violations Found: No
Eval Type: Routine done by local agency
Eval Notes: Facility does not generate hazardous waste and no hazardous waste observed at site . Facility has not had an active hazardous waste ID number for several years and can be taken out of program
Eval Division: Orange County Environmental Health
Eval Program: HW
Eval Source: CERS,

Eval General Type: Other/Unknown
Eval Date: 10-01-2021
Violations Found: No
Eval Type: Other, not routine, done by local agency
Eval Notes: CERS submittal for UST facility reviewed and accepted SB989 passed testing 7-14-21. Overfill Certification passed 5-20-21
Eval Division: Orange County Environmental Health
Eval Program: UST
Eval Source: CERS,

Eval General Type: Other/Unknown
Eval Date: 05-21-2016
Violations Found: No
Eval Type: Other, not routine, done by local agency
Eval Notes: File Purge
Eval Division: Orange County Environmental Health
Eval Program: HW

PUBLIC SAFETY BUILDING (Continued) **S112847793**

Eval Source: CERS,

Eval General Type: Compliance Evaluation Inspection
Eval Date: 05-23-2022
Violations Found: No
Eval Type: Routine done by local agency
Eval Notes: On site to conduct a routine Underground Storage Tank inspection and witness annual monitor system certification and spill bucket testing. Met with Austin Powell, Lead Worker of Garden Grove City. Testing was conducted by Randy Littlefield of Fleming Environmental. ICC, VMI, and Veeder Root certifications were verified. Submit test results to this Agency within 30 days. The facility has one split 10k 87 and 2k Diesel UST, monitored by a Veeder Root TLS 350. The monitor is operational for audible and visual alarms. Panel display reads all functions normal. Tank product lines have double-walled pressurized fiberglass piping. The system is monitored by 208 sensors in the fill and piping sumps. The annular is monitored by a 420 sensor. UDCs are monitored by 208 sensors. Positive shutdown of turbines were verified when each sensor was tested in water. Failsafe and sensor out also triggered positive shutdown of turbines. The 87 and diesel product lines are monitored by [Truncated]
Eval Division: Orange County Environmental Health
Eval Program: UST
Eval Source: CERS,

Eval General Type: Other/Unknown
Eval Date: 07-28-2021
Violations Found: No
Eval Type: Other, not routine, done by local agency
Eval Notes: This Agency received the secondary containment test report for a test conducted 7/14/2021. The following components PASSED testing: Tank annular Secondary piping runs (2) Piping sump (2) UDCs (3)
Eval Division: Orange County Environmental Health
Eval Program: UST
Eval Source: CERS,

Eval General Type: Other/Unknown
Eval Date: 07-29-2015
Violations Found: No
Eval Type: Other, not routine, done by local agency
Eval Notes: Reviewed e Submit for owner statement of DO Called Phil Carter to discuss Financial responsibility and UST facility and tank info submittal .
Eval Division: Orange County Environmental Health
Eval Program: UST
Eval Source: CERS,

Eval General Type: Other/Unknown
Eval Date: 11-12-2015
Violations Found: No
Eval Type: Other, not routine, done by local agency
Eval Notes: Reviewed and accepted CERS submittal 10130096 by M Sutphin financial responsibility dated 6-11-15 Owner Statement of DO dated 6-15-15 Violations I616,I213,and TT00 have been abated and the UST permit can be issued ..
Eval Division: Orange County Environmental Health
Eval Program: UST

PUBLIC SAFETY BUILDING (Continued) **S112847793**

Eval Source: CERS,

Coordinates:
Site ID: 277563
Facility Name: Police / Fire
Env Int Type Code: HMBP
Program ID: 10630096
Coord Name: Not reported
Ref Point Type Desc: Center of a facility or station.,
Latitude: 33.776120
Longitude: -117.935380

Affiliation:
Affiliation Type Desc: Environmental Contact
Entity Name: PHILLIP CARTER
Entity Title: Not reported
Affiliation Address: 13802 NEWHOPE STREET
Affiliation City: GARDEN GROVE
Affiliation State: CA
Affiliation Country: Not reported
Affiliation Zip: 92843
Affiliation Phone: ,

Affiliation Type Desc: Identification Signer
Entity Name: PHILLIP CARTER
Entity Title: EQUIPMENT/FACILITIES MANAGER
Affiliation Address: Not reported
Affiliation City: Not reported
Affiliation State: Not reported
Affiliation Country: Not reported
Affiliation Zip: Not reported
Affiliation Phone: ,

Affiliation Type Desc: UST Permit Applicant
Entity Name: PHIL CARTER
Entity Title: FACILITIES MANAGER
Affiliation Address: Not reported
Affiliation City: Not reported
Affiliation State: Not reported
Affiliation Country: Not reported
Affiliation Zip: Not reported
Affiliation Phone: (714) 741-5380,

Affiliation Type Desc: UST Property Owner Name
Entity Name: CITY OF GARDEN GROVE
Entity Title: Not reported
Affiliation Address: 11222 ACACIA PARKWAY
Affiliation City: GARDEN GROVE
Affiliation State: CA
Affiliation Country: United States
Affiliation Zip: 92840
Affiliation Phone: (714) 741-5380,

Affiliation Type Desc: Legal Owner
Entity Name: CITY OF GARDEN GROVE
Entity Title: Not reported

PUBLIC SAFETY BUILDING (Continued) **S112847793**

Affiliation Address:	11222 ACACIA PARKWAY
Affiliation City:	GARDEN GROVE
Affiliation State:	CA
Affiliation Country:	United States
Affiliation Zip:	92840
Affiliation Phone:	(714) 741-5380,
Affiliation Type Desc:	Parent Corporation
Entity Name:	CITY OF GARDEN GROVE
Entity Title:	Not reported
Affiliation Address:	Not reported
Affiliation City:	Not reported
Affiliation State:	Not reported
Affiliation Country:	Not reported
Affiliation Zip:	Not reported
Affiliation Phone:	,
Affiliation Type Desc:	UST Tank Operator
Entity Name:	CITY OF GARDEN GROVE
Entity Title:	Not reported
Affiliation Address:	13802 ACACIA PARKWAY
Affiliation City:	GARDEN GROVE
Affiliation State:	CA
Affiliation Country:	United States
Affiliation Zip:	92840
Affiliation Phone:	(714) 741-5380,
Affiliation Type Desc:	UST Tank Owner
Entity Name:	CITY OF GARDEN GROVE
Entity Title:	Not reported
Affiliation Address:	11222 ACACIA PARKWAY
Affiliation City:	GARDEN GROVE
Affiliation State:	CA
Affiliation Country:	United States
Affiliation Zip:	92840
Affiliation Phone:	(714) 741-5380,
Affiliation Type Desc:	CUPA District
Entity Name:	Orange County Env Health
Entity Title:	Not reported
Affiliation Address:	1241 East Dyer RoadSuite 120
Affiliation City:	Santa Ana
Affiliation State:	CA
Affiliation Country:	Not reported
Affiliation Zip:	92705-5611
Affiliation Phone:	(714) 433-6406,
Affiliation Type Desc:	Document Preparer
Entity Name:	Patrick Luu (ProActive Consulting Group)
Entity Title:	Not reported
Affiliation Address:	Not reported
Affiliation City:	Not reported
Affiliation State:	Not reported
Affiliation Country:	Not reported
Affiliation Zip:	Not reported
Affiliation Phone:	,

PUBLIC SAFETY BUILDING (Continued) **S112847793**

Affiliation Type Desc:	Facility Mailing Address
Entity Name:	Mailing Address
Entity Title:	Not reported
Affiliation Address:	11301 ACACIA PARKWAY
Affiliation City:	GARDEN GROVE
Affiliation State:	CA
Affiliation Country:	Not reported
Affiliation Zip:	92843
Affiliation Phone:	,

Affiliation Type Desc:	Operator
Entity Name:	CITY OF GARDEN GROVE
Entity Title:	Not reported
Affiliation Address:	Not reported
Affiliation City:	Not reported
Affiliation State:	Not reported
Affiliation Country:	Not reported
Affiliation Zip:	Not reported
Affiliation Phone:	(714) 741-5380,

A3 **GARDEN GROVE POLICE & FIRE #1** **UST** **U004350175**
ESE **11301 ACACIA PKWY** **N/A**
< 1/8 **GARDEN GROVE, CA 92840**
0.039 mi.
207 ft. **Site 2 of 7 in cluster A**

Relative: UST:
Higher

Actual:
91 ft.

Name:	GARDEN GROVE POLICE & FIRE #1
Address:	11301 ACACIA PKWY
City,State,Zip:	GARDEN GROVE, CA 92840
Facility ID:	7867
Permitting Agency:	ORANGE COUNTY
CERSID:	Not reported
Latitude:	33.7777319
Longitude:	-117.9341483
Owner type:	Not reported
Facility type:	Not reported
Num of inuse ust:	Not reported
Num of closed ust:	Not reported
Num of oos ust:	Not reported
Epa region:	Not reported
Tribal lands:	Not reported
Tank owner name:	Not reported
Tank owner mailing address:	Not reported
Tank owner mailing city:	Not reported
Tank owner mailing zip:	Not reported
Tank owner mailing state:	Not reported
Tank operator name:	Not reported
Tank operator mailing address:	Not reported
Tank operator mailing city:	Not reported
Tank operator mailing zip:	Not reported
Tank operator mailing state:	Not reported
Tankidnumber:	Not reported
Tank status:	Not reported
Tank configuration:	Not reported
Tank closure date:	Not reported
Tank installation date:	Not reported

GARDEN GROVE POLICE & FIRE #1 (Continued) **U004350175**

Tank num of compartments:	Not reported
Tank contents:	Not reported
Tank capacity gallons:	Not reported
Tank type:	Not reported
Tank pc construction:	Not reported
Tank pwpiping construction:	Not reported
Tank piping type:	Not reported
Tank piping construction:	Not reported
Tank sacrificial anode:	Not reported
Tank cp impressed current:	Not reported
Tank cp shutoff:	Not reported
Tank alarms:	Not reported
Tank ball float:	Not reported
Tank spill bucket:	Not reported

A4 **POLICE / FIRE** **UST** **U004354222**
ESE **11301 ACACIA PKWY** **N/A**
< 1/8 **GARDEN GROVE, CA 92840**
0.039 mi.
207 ft. **Site 3 of 7 in cluster A**

Relative: **Higher**

Actual: **91 ft.**

UST:

Name:	POLICE / FIRE
Address:	11301 ACACIA PKWY
City,State,Zip:	GARDEN GROVE, CA 92840
Facility ID:	FA0025254
Permitting Agency:	Orange County Environmental Health
CERSID:	10630096
Latitude:	33.7761200
Longitude:	-117.9353800
Owner type:	Local Agency/District
Facility type:	Motor Vehicle Fueling
Num of inuse ust:	Not reported
Num of closed ust:	0
Num of oos ust:	0
Epa region:	9
Tribal lands:	No
Tank owner name:	CITY OF GARDEN GROVE
Tank owner mailing address:	11222 ACACIA PARKWAY
Tank owner mailing city:	GARDEN GROVE
Tank owner mailing zip:	92840
Tank owner mailing state:	CA
Tank operator name:	CITY OF GARDEN GROVE
Tank operator mailing address:	13802 ACACIA PARKWAY
Tank operator mailing city:	GARDEN GROVE
Tank operator mailing zip:	92840
Tank operator mailing state:	CA
Tankidnumber:	1B
Tank status:	Confirmed/Updated Information
Tank configuration:	One in a Compartmented Unit
Tank closure date:	Not reported
Tank installation date:	2/1/1998 12:00:00 AM
Tank num of compartments:	2
Tank contents:	Diesel
Tank capacity gallons:	2000
Tank type:	Double Wall
Tank pc construction:	Steel
Tank pwpiping construction:	Fiberglass

POLICE / FIRE (Continued) **U004354222**

Tank piping type:	Pressure
Tank piping construction:	Double Walled
Tank sacrificial anode:	No
Tank cp impressed current:	No
Tank cp shutoff:	Yes
Tank alarms:	Yes
Tank ball float:	No
Tank spill bucket:	Yes

Name:	POLICE / FIRE
Address:	11301 ACACIA PKWY
City,State,Zip:	GARDEN GROVE, CA 92840
Facility ID:	FA0025254
Permitting Agency:	Orange County Environmental Health
CERSID:	10630096
Latitude:	33.7761200
Longitude:	-117.9353800
Owner type:	Local Agency/District
Facility type:	Motor Vehicle Fueling
Num of inuse ust:	Not reported
Num of closed ust:	0
Num of oos ust:	0
Epa region:	9
Tribal lands:	No
Tank owner name:	CITY OF GARDEN GROVE
Tank owner mailing address:	11222 ACACIA PARKWAY
Tank owner mailing city:	GARDEN GROVE
Tank owner mailing zip:	92840
Tank owner mailing state:	CA
Tank operator name:	CITY OF GARDEN GROVE
Tank operator mailing address:	13802 ACACIA PARKWAY
Tank operator mailing city:	GARDEN GROVE
Tank operator mailing zip:	92840
Tank operator mailing state:	CA
Tankidnumber:	1A
Tank status:	Confirmed/Updated Information
Tank configuration:	One in a Compartmented Unit
Tank closure date:	Not reported
Tank installation date:	2/1/1998 12:00:00 AM
Tank num of compartments:	2
Tank contents:	Regular Unleaded
Tank capacity gallons:	10000
Tank type:	Double Wall
Tank pc construction:	Steel
Tank pwpiping construction:	Fiberglass
Tank piping type:	Pressure
Tank piping construction:	Double Walled
Tank sacrificial anode:	No
Tank cp impressed current:	No
Tank cp shutoff:	Yes
Tank alarms:	Yes
Tank ball float:	No
Tank spill bucket:	Yes

A5
ESE
< 1/8
0.039 mi.
207 ft.

GARDEN GROVE POLICE & FIRE #1
11301 ACACIA AVE
GARDEN GROVE, CA 92840

Site 4 of 7 in cluster A

Database(s): UST
EDR ID Number: U003433033
EPA ID Number: N/A

Relative:
Higher

Actual:
91 ft.

ORANGE CO. UST:
Name: GARDEN GROVE POLICE & FIRE #1
Address: 11301 ACACIA AVE
City,State,Zip: GARDEN GROVE, CA 92840
Facility ID: FA0025254
Notes: Not reported

A6
ESE
< 1/8
0.039 mi.
207 ft.

GG POLICE & FIRE
11301 ACACIA
GARDEN GROVE, CA 92840

Site 5 of 7 in cluster A

Database(s): UST
EDR ID Number: U004316689
EPA ID Number: N/A

Relative:
Higher

Actual:
91 ft.

ORANGE CO. UST:
Name: GG POLICE & FIRE
Address: 11301 ACACIA
City,State,Zip: GARDEN GROVE 92840
Facility ID: FA25254
Notes: Not reported

A7
ESE
< 1/8
0.039 mi.
207 ft.

POLICE/FIRE #1
11301 ACACIA
GARDEN GROVE, CA 92643

Site 6 of 7 in cluster A

Database(s): LUST, SWEEPS UST, CA FID UST, Cortese, HIST CORTESE, CERS
EDR ID Number: S101589068
EPA ID Number: N/A

Relative:
Higher

Actual:
91 ft.

LUST:
Name: POLICE/FIRE #1
Address: 11301 ACACIA
City,State,Zip: GARDEN GROVE, CA 92643
Lead Agency: ORANGE COUNTY LOP
Case Type: LUST Cleanup Site
Geo Track: http://geotracker.waterboards.ca.gov/profile_report.asp?global_id=T0605901479
Global Id: T0605901479
Latitude: 33.7760358
Longitude: -117.935604
Status: Completed - Case Closed
Status Date: 10/08/1992
Case Worker: Not reported
RB Case Number: 083001978T
Local Agency: Not reported
File Location: Local Agency
Local Case Number: 92UT057
Potential Media Affect: Soil
Potential Contaminants of Concern: Diesel
Site History: Not reported

LUST:
Global Id: T0605901479
Contact Type: Regional Board Caseworker
Contact Name: VALERIE JAHN-BULL
Organization Name: SANTA ANA RWQCB (REGION 8)

POLICE/FIRE #1 (Continued) **S101589068**

Address: 3737 MAIN STREET, SUITE 500
City: RIVERSIDE
Email: valerie.jahn-bull@waterboards.ca.gov
Phone Number: 9517824903

LUST:
Global Id: T0605901479
Action Type: Other
Date: 05/08/1992
Action: Leak Discovery

Global Id: T0605901479
Action Type: Other
Date: 05/08/1992
Action: Leak Reported

LUST:
Global Id: T0605901479
Status: Open - Case Begin Date
Status Date: 05/08/1992

Global Id: T0605901479
Status: Completed - Case Closed
Status Date: 10/08/1992

LUST REG 8:
Name: POLICE/FIRE #1
Address: 11301 ACACIA
City: GARDEN GROVE
Region: 8
County: Orange
Regional Board: Santa Ana Region
Facility Status: Case Closed
Case Number: 083001978T
Local Case Num: 92UT057
Case Type: Soil only
Substance: Diesel
Qty Leaked: 0
Abate Method: Not reported
Cross Street: Not reported
Enf Type: Not reported
Funding: Not reported
How Discovered: Tank Closure
How Stopped: Close Tank
Leak Cause: Unknown
Leak Source: Unknown
Global ID: T0605901479
How Stopped Date: 9/9/9999
Enter Date: Not reported
Date Confirmation of Leak Began: Not reported
Date Preliminary Assessment Began: Not reported
Discover Date: 5/8/1992
Enforcement Date: Not reported
Close Date: 10/8/1992
Date Prelim Assessment Workplan Submitted: Not reported

POLICE/FIRE #1 (Continued) **S101589068**

Date Pollution Characterization Began:	Not reported
Date Remediation Plan Submitted:	Not reported
Date Remedial Action Underway:	Not reported
Date Post Remedial Action Monitoring:	Not reported
Enter Date:	Not reported
GW Qualifies:	Not reported
Soil Qualifies:	Not reported
Operator:	Not reported
Facility Contact:	Not reported
Interim:	Not reported
Oversite Program:	LUST
Latitude:	33.7791043
Longitude:	-117.93439
MTBE Date:	Not reported
Max MTBE GW:	Not reported
MTBE Concentration:	0
Max MTBE Soil:	Not reported
MTBE Fuel:	0
MTBE Tested:	Not Required to be Tested.
MTBE Class:	*
Staff:	VJJ
Staff Initials:	SS
Lead Agency:	Local Agency
Local Agency:	30000L
Hydr Basin #:	Not reported
Beneficial:	MUN
Priority:	Not reported
Cleanup Fund Id:	Not reported
Work Suspended:	Not reported

Summary: Not reported

ORANGE CO. LUST:

Name:	POLICE/FIRE #1
Address:	11301 ACACIA AVE
City,State,Zip:	GARDEN GROVE, CA 92643
Region:	ORANGE
Facility Id:	92UT057
Released Substance:	Diesel fuel oil and additives, Nos.1-D, 2-D,2-4
Date Closed:	10/08/1992
Record ID:	RO0002338

SWEEPS UST:

Name:	GARDEN GROVE POLICE & FIRE #1
Address:	11301 ACACIA
City:	GARDEN GROVE
Status:	Not reported
Comp Number:	7867
Number:	Not reported
Board Of Equalization:	44-016649
Referral Date:	Not reported
Action Date:	Not reported
Created Date:	Not reported
Owner Tank Id:	Not reported
SWRCB Tank Id:	30-000-007867-000001
Tank Status:	Not reported
Capacity:	10000

POLICE/FIRE #1 (Continued) **S101589068**

Active Date: Not reported
Tank Use: UNKNOWN
STG: PRODUCT
Content: Not reported
Number Of Tanks: 2

Name: GARDEN GROVE POLICE & FIRE #1
Address: 11301 ACACIA
City: GARDEN GROVE
Status: Not reported
Comp Number: 7867
Number: Not reported
Board Of Equalization: 44-016649
Referral Date: Not reported
Action Date: Not reported
Created Date: Not reported
Owner Tank Id: Not reported
SWRCB Tank Id: 30-000-007867-000002
Tank Status: Not reported
Capacity: 1000
Active Date: Not reported
Tank Use: UNKNOWN
STG: PRODUCT
Content: Not reported
Number Of Tanks: Not reported

Name: GARDEN GROVE POLICE & FIRE #1
Address: 11301 ACACIA
City: GARDEN GROVE
Status: Active
Comp Number: 7867
Number: 9
Board Of Equalization: 44-016649
Referral Date: 09-30-92
Action Date: 09-15-92
Created Date: 02-29-88
Owner Tank Id: Not reported
SWRCB Tank Id: 30-000-007867-000003
Tank Status: A
Capacity: 10000
Active Date: Not reported
Tank Use: M.V. FUEL
STG: P
Content: REG UNLEADED
Number Of Tanks: 2

Name: GARDEN GROVE POLICE & FIRE #1
Address: 11301 ACACIA
City: GARDEN GROVE
Status: Active
Comp Number: 7867
Number: 9
Board Of Equalization: 44-016649
Referral Date: 09-30-92
Action Date: 09-15-92
Created Date: 02-29-88
Owner Tank Id: Not reported

POLICE/FIRE #1 (Continued) **S101589068**

SWRCB Tank Id: 30-000-007867-000004
Tank Status: A
Capacity: 2000
Active Date: Not reported
Tank Use: M.V. FUEL
STG: P
Content: DIESEL
Number Of Tanks: Not reported

CA FID UST:
Facility ID: 30001228
Regulated By: UTNKA
Regulated ID: Not reported
Cortese Code: Not reported
SIC Code: Not reported
Facility Phone: 7147415390
Mail To: Not reported
Mailing Address: 11391 ACACIA PKY
Mailing Address 2: Not reported
Mailing City,St,Zip: GARDEN GROVE 92640
Contact: Not reported
Contact Phone: Not reported
DUNs Number: Not reported
NPDES Number: Not reported
EPA ID: Not reported
Comments: Not reported
Status: Active

CORTESE:
Name: POLICE/FIRE #1
Address: 11301 ACACIA
City,State,Zip: GARDEN GROVE, CA 92643
Region: CORTESE
Envirostor Id: Not reported
Global ID: T0605901479
Site/Facility Type: LUST CLEANUP SITE
Cleanup Status: COMPLETED - CASE CLOSED
Status Date: Not reported
Site Code: Not reported
Latitude: Not reported
Longitude: Not reported
Owner: Not reported
Enf Type: Not reported
Swat R: Not reported
Flag: active
Order No: Not reported
Waste Discharge System No: Not reported
Effective Date: Not reported
Region 2: Not reported
WID Id: Not reported
Solid Waste Id No: Not reported
Waste Management Uit Name: Not reported
File Name: Active Open

HIST CORTESE:
edr_fname: GARDEN GROVE POLICE/FIRE

POLICE/FIRE #1 (Continued) **S101589068**

edr_fadd1: 11301
City,State,Zip: GARDEN GROVE, CA 92640
Region: CORTESE
Facility County Code: 30
Reg By: LTNKA
Reg Id: 083001978T

CERS:
Name: POLICE/FIRE #1
Address: 11301 ACACIA
City,State,Zip: GARDEN GROVE, CA 92643
Site ID: 205923
CERS ID: T0605901479
CERS Description: Leaking Underground Storage Tank Cleanup Site

Affiliation:
Affiliation Type Desc: Regional Board Caseworker
Entity Name: VALERIE JAHN-BULL - SANTA ANA RWQCB (REGION 8)
Entity Title: Not reported
Affiliation Address: 3737 MAIN STREET, SUITE 500
Affiliation City: RIVERSIDE
Affiliation State: CA
Affiliation Country: Not reported
Affiliation Zip: Not reported
Affiliation Phone: 9517824903,

A8 **PUBLIC SAFETY BUILDING** **HIST UST** **U001577190**
ESE **11301 ACACIA PKWY** **N/A**
< 1/8 **GARDEN GROVE, CA 92643**
0.039 mi.
207 ft. **Site 7 of 7 in cluster A**

Relative:
Higher

Actual:
91 ft.

HIST UST:
Name: PUBLIC SAFETY BUILDING
Address: 11301 ACACIA PKWY
City,State,Zip: GARDEN GROVE, CA 92643
File Number: Not reported
URL: Not reported
Region: STATE
Facility ID: 00000023310
Facility Type: Other
Other Type: PUBLIC SAFETY
Contact Name: JOHN HASKINS
Telephone: 7146386670
Owner Name: CITY OF GARDEN GROVE
Owner Address: 11391 ACACIA PKY.
Owner City,St,Zip: GARDEN GROVE, CA 92643
Total Tanks: 0002

Tank Num: 001
Container Num: 9
Year Installed: 1972
Tank Capacity: 00001000
Tank Used for: PRODUCT
Type of Fuel: DIESEL
Container Construction Thickness: Not reported
Leak Detection: Stock Inventor

PUBLIC SAFETY BUILDING (Continued) **U001577190**

Tank Num:	002
Container Num:	8
Year Installed:	1972
Tank Capacity:	00010000
Tank Used for:	PRODUCT
Type of Fuel:	UNLEADED
Container Construction Thickness:	Not reported
Leak Detection:	Stock Inventor

B9 **COASTLINE COMMUNITY COLLEGE GARDEN GROVE CENTER** **RCRA NonGen / NLR** **1024850198**
SW **12901 EUCLID ST** **CAL000407551**
< 1/8 **GARDEN GROVE, CA 92840**
0.052 mi.
272 ft. **Site 1 of 3 in cluster B**

Relative:
Lower

Actual:
90 ft.

RCRA Listings:

Date Form Received by Agency:	20150605
Handler Name:	COASTLINE COMMUNITY COLLEGE GARDEN GROVE CENTER
Handler Address:	12901 EUCLID ST
Handler City,State,Zip:	GARDEN GROVE, CA 92840
EPA ID:	CAL000407551
Contact Name:	KEVIN PEGG
Contact Address:	1370 ADAMS AVE
Contact City,State,Zip:	COSTA MESA, CA 92626
Contact Telephone:	714-438-4815
Contact Fax:	714-438-4893
Contact Email:	KPEGG1@CCCD.EDU
Contact Title:	Not reported
EPA Region:	09
Land Type:	Not reported
Federal Waste Generator Description:	Not a generator, verified
Non-Notifier:	Not reported
Biennial Report Cycle:	Not reported
Accessibility:	Not reported
Active Site Indicator:	Handler Activities
State District Owner:	Not reported
State District:	Not reported
Mailing Address:	1370 ADAMS AVE
Mailing City,State,Zip:	COSTA MESA, CA 92626-0000
Owner Name:	COAST COMMUNITY COLLEGE DIST
Owner Type:	Other
Operator Name:	KEVIN PEGG
Operator Type:	Other
Short-Term Generator Activity:	No
Importer Activity:	No
Mixed Waste Generator:	No
Transporter Activity:	No
Transfer Facility Activity:	No
Recycler Activity with Storage:	No
Small Quantity On-Site Burner Exemption:	No
Smelting Melting and Refining Furnace Exemption:	No
Underground Injection Control:	No
Off-Site Waste Receipt:	No
Universal Waste Indicator:	Yes
Universal Waste Destination Facility:	Yes
Federal Universal Waste:	No
Active Site Fed-Reg Treatment Storage and Disposal Facility:	Not reported
Active Site Converter Treatment storage and Disposal Facility:	Not reported

COASTLINE COMMUNITY COLLEGE GARDEN GROVE CENTER (Continued) **1024850198**

Active Site State-Reg Treatment Storage and Disposal Facility:	Not reported
Active Site State-Reg Handler:	---
Federal Facility Indicator:	Not reported
Hazardous Secondary Material Indicator:	N
Sub-Part K Indicator:	Not reported
Commercial TSD Indicator:	No
Treatment Storage and Disposal Type:	Not reported
2018 GPRA Permit Baseline:	Not on the Baseline
2018 GPRA Renewals Baseline:	Not on the Baseline
Permit Renewals Workload Universe:	Not reported
Permit Workload Universe:	Not reported
Permit Progress Universe:	Not reported
Post-Closure Workload Universe:	Not reported
Closure Workload Universe:	Not reported
202 GPRA Corrective Action Baseline:	No
Corrective Action Workload Universe:	No
Subject to Corrective Action Universe:	No
Non-TSDFs Where RCRA CA has Been Imposed Universe:	No
TSDFs Potentially Subject to CA Under 3004 (u)/(v) Universe:	No
TSDFs Only Subject to CA under Discretionary Auth Universe:	No
Corrective Action Priority Ranking:	No NCAPS ranking
Environmental Control Indicator:	No
Institutional Control Indicator:	No
Human Exposure Controls Indicator:	N/A
Groundwater Controls Indicator:	N/A
Operating TSDF Universe:	Not reported
Full Enforcement Universe:	Not reported
Significant Non-Complier Universe:	No
Unaddressed Significant Non-Complier Universe:	No
Addressed Significant Non-Complier Universe:	No
Significant Non-Complier With a Compliance Schedule Universe:	No
Financial Assurance Required: Not reported	
Handler Date of Last Change:	20180906
Recognized Trader-Importer:	No
Recognized Trader-Exporter:	No
Importer of Spent Lead Acid Batteries:	No
Exporter of Spent Lead Acid Batteries:	No
Recycler Activity Without Storage:	No
Manifest Broker:	No
Sub-Part P Indicator:	No

Handler - Owner Operator:

Owner/Operator Indicator:	Operator
Owner/Operator Name: KEVIN PEGG	
Legal Status:	Other
Date Became Current:	Not reported
Date Ended Current:	Not reported
Owner/Operator Address:	1370 ADAMS AVE
Owner/Operator City,State,Zip:	COSTA MESA, CA 92626
Owner/Operator Telephone:	714-438-4815
Owner/Operator Telephone Ext:	Not reported
Owner/Operator Fax:	Not reported
Owner/Operator Email:	Not reported

Owner/Operator Indicator:	Owner
Owner/Operator Name: COAST COMMUNITY COLLEGE DIST	

COASTLINE COMMUNITY COLLEGE GARDEN GROVE CENTER (Continued) **1024850198**

Legal Status:	Other
Date Became Current:	Not reported
Date Ended Current:	Not reported
Owner/Operator Address:	1370 ADAMS AVE
Owner/Operator City,State,Zip:	COSTA MESA, CA 92626-0000
Owner/Operator Telephone:	714-438-4600
Owner/Operator Telephone Ext:	Not reported
Owner/Operator Fax:	Not reported
Owner/Operator Email:	Not reported

Historic Generators:

Receive Date:	20150605
Handler Name:	COASTLINE COMMUNITY COLLEGE GARDEN GROVE CENTER
Federal Waste Generator Description:	Not a generator, verified
State District Owner:	Not reported
Large Quantity Handler of Universal Waste:	No
Recognized Trader Importer:	No
Recognized Trader Exporter:	No
Spent Lead Acid Battery Importer:	No
Spent Lead Acid Battery Exporter:	No
Current Record:	Yes
Non Storage Recycler Activity:	Not reported
Electronic Manifest Broker:	Not reported

List of NAICS Codes and Descriptions:

NAICS Code:	61121
NAICS Description:	JUNIOR COLLEGES

Facility Has Received Notices of Violations:

Violations:	No Violations Found

Evaluation Action Summary:

Evaluations:	No Evaluations Found

C10 **GARDEN GROVE HIGH SCHOOL** **HIST UST** **U001577099**
NE **11271 STANFORD AVE** **N/A**
< 1/8 **GARDEN GROVE, CA 92640**
0.089 mi.
470 ft. **Site 1 of 5 in cluster C**

Relative: Higher
Actual: 93 ft.

HIST UST:

Name:	GARDEN GROVE HIGH SCHOOL
Address:	11271 STANFORD AVE
City,State,Zip:	GARDEN GROVE, CA 92640
File Number:	0002e943
URL:	https://documents.geotracker.waterboards.ca.gov/ustpdfs/pdf/0002e943.pdf
Region:	STATE
Facility ID:	00000027593
Facility Type:	Other
Other Type:	INDUSTRIAL ARTS SHOP
Contact Name:	PEDRO GARCIA
Telephone:	7146386171
Owner Name:	GARDEN GROVE UNIFIED SCHOOL DI
Owner Address:	10331 STANFORD AVE.
Owner City,St,Zip:	GARDEN GROVE, CA 92640

GARDEN GROVE HIGH SCHOOL (Continued) **U001577099**

Total Tanks: 0001

Tank Num: 001
Container Num: 14
Year Installed: Not reported
Tank Capacity: 00000000
Tank Used for: WASTE
Type of Fuel: WASTE OIL
Container Construction Thickness: Not reported
Leak Detection: None

Click here for Geo Tracker PDF:

C11 **GARDEN GROVE HIGH SCHOOL** **CERS HAZ WASTE** **S113058489**
NE **11271 STANFORD AVE** **NPDES** **N/A**
< 1/8 **GARDEN GROVE, CA 92840** **CIWQS**
0.089 mi. **CERS**
470 ft. **Site 2 of 5 in cluster C** **HWTS**

Relative:
Higher

Actual:
93 ft.

CERS HAZ WASTE:
Name: GARDEN GROVE HIGH SCHOOL
Address: 11271 STANFORD AVE
City,State,Zip: GARDEN GROVE, CA 92840
Site ID: 408578
CERS ID: 10519246
CERS Description: Hazardous Waste Generator

NPDES:
Name: GARDEN GROVE HIGH SCHOOL MODERNIZATION
Address: 11271 STANFORD AVE
City,State,Zip: GARDEN GROVE, CA 92840
Facility Status: Not reported
NPDES Number: Not reported
Region: Not reported
Agency Number: Not reported
Regulatory Measure ID: Not reported
Place ID: Not reported
Order Number: Not reported
WDID: 8 30C371894
Regulatory Measure Type: Construction
Program Type: Not reported
Adoption Date Of Regulatory Measure: Not reported
Effective Date Of Regulatory Measure: Not reported
Termination Date Of Regulatory Measure: Not reported
Expiration Date Of Regulatory Measure: Not reported
Discharge Address: Not reported
Discharge Name: Not reported
Discharge City: Not reported
Discharge State: Not reported
Discharge Zip: Not reported
Status: Terminated
Status Date: 05/15/2019
Operator Name: Garden Grove Unified School District
Operator Address: 10331 Stanford Ave
Operator City: Garden Grove
Operator State: California
Operator Zip: 92840

GARDEN GROVE HIGH SCHOOL (Continued) **S113058489**

NPDES as of 03/2018:

NPDES Number:	Not reported
Status:	Not reported
Agency Number:	Not reported
Region:	8
Regulatory Measure ID:	451421
Order Number:	Not reported
Regulatory Measure Type:	Construction
Place ID:	Not reported
WDID:	8 30C371894
Program Type:	Not reported
Adoption Date Of Regulatory Measure:	Not reported
Effective Date Of Regulatory Measure:	Not reported
Expiration Date Of Regulatory Measure:	Not reported
Termination Date Of Regulatory Measure:	Not reported
Discharge Name:	Not reported
Discharge Address:	Not reported
Discharge City:	Not reported
Discharge State:	Not reported
Discharge Zip:	Not reported
Received Date:	01/12/2015
Processed Date:	01/14/2015
Status:	Active
Status Date:	01/14/2015
Place Size:	27.7
Place Size Unit:	Acres
Contact:	Margaret Brown
Contact Title:	Director of Facilities
Contact Phone:	714-663-6442
Contact Phone Ext:	Not reported
Contact Email:	mbrown@ggusd.us
Operator Name:	Garden Grove Unified School District
Operator Address:	10331 Stanford Ave
Operator City:	Garden Grove
Operator State:	California
Operator Zip:	92840
Operator Contact:	Margaret Brown
Operator Contact Title:	Director of Facilities
Operator Contact Phone:	714-663-6442
Operator Contact Phone Ext:	Not reported
Operator Contact Email:	mbrown@ggusd.us
Operator Type:	Other
Developer:	Neff Construction Inc
Developer Address:	1701 South Bon View Ave
Developer City:	Ontario
Developer State:	California
Developer Zip:	91761
Developer Contact:	Jim Yost
Developer Contact Title:	Project Manager
Constype Linear Utility Ind:	N
Emergency Phone:	Not reported
Emergency Phone Ext:	Not reported
Constype Above Ground Ind:	N
Constype Below Ground Ind:	N
Constype Cable Line Ind:	N
Constype Comm Line Ind:	N
Constype Commertial Ind:	N

GARDEN GROVE HIGH SCHOOL (Continued) **S113058489**

Constype Electrical Line Ind:	N
Constype Gas Line Ind:	N
Constype Industrial Ind:	N
Constype Other Description:	school
Constype Other Ind:	N
Constype Recons Ind:	N
Constype Residential Ind:	N
Constype Transport Ind:	N
Constype Utility Description:	Not reported
Constype Utility Ind:	N
Constype Water Sewer Ind:	N
Dir Discharge Uswater Ind:	N
Receiving Water Name:	Anaheim Bay
Certifier:	Margaret Brown
Certifier Title:	Director of Facilities
Certification Date:	12-JAN-15
Primary Sic:	Not reported
Secondary Sic:	Not reported
Tertiary Sic:	Not reported
NPDES Number:	CAS000002
Status:	Active
Agency Number:	0
Region:	8
Regulatory Measure ID:	451421
Order Number:	2009-0009-DWQ
Regulatory Measure Type:	Enrollee
Place ID:	Not reported
WDID:	8 30C371894
Program Type:	Construction
Adoption Date Of Regulatory Measure:	Not reported
Effective Date Of Regulatory Measure:	01/14/2015
Expiration Date Of Regulatory Measure:	Not reported
Termination Date Of Regulatory Measure:	Not reported
Discharge Name:	Garden Grove Unified School District
Discharge Address:	10331 Stanford Ave
Discharge City:	Garden Grove
Discharge State:	California
Discharge Zip:	92840
Received Date:	Not reported
Processed Date:	Not reported
Status:	Not reported
Status Date:	Not reported
Place Size:	Not reported
Place Size Unit:	Not reported
Contact:	Not reported
Contact Title:	Not reported
Contact Phone:	Not reported
Contact Phone Ext:	Not reported
Contact Email:	Not reported
Operator Name:	Not reported
Operator Address:	Not reported
Operator City:	Not reported
Operator State:	Not reported
Operator Zip:	Not reported
Operator Contact:	Not reported
Operator Contact Title:	Not reported

GARDEN GROVE HIGH SCHOOL (Continued) **S113058489**

Operator Contact Phone:	Not reported
Operator Contact Phone Ext:	Not reported
Operator Contact Email:	Not reported
Operator Type:	Not reported
Developer:	Not reported
Developer Address:	Not reported
Developer City:	Not reported
Developer State:	Not reported
Developer Zip:	Not reported
Developer Contact:	Not reported
Developer Contact Title:	Not reported
Constype Linear Utility Ind:	Not reported
Emergency Phone:	Not reported
Emergency Phone Ext:	Not reported
Constype Above Ground Ind:	Not reported
Constype Below Ground Ind:	Not reported
Constype Cable Line Ind:	Not reported
Constype Comm Line Ind:	Not reported
Constype Commertial Ind:	Not reported
Constype Electrical Line Ind:	Not reported
Constype Gas Line Ind:	Not reported
Constype Industrial Ind:	Not reported
Constype Other Description:	Not reported
Constype Other Ind:	Not reported
Constype Recons Ind:	Not reported
Constype Residential Ind:	Not reported
Constype Transport Ind:	Not reported
Constype Utility Description:	Not reported
Constype Utility Ind:	Not reported
Constype Water Sewer Ind:	Not reported
Dir Discharge Uswater Ind:	Not reported
Receiving Water Name:	Not reported
Certifier:	Not reported
Certifier Title:	Not reported
Certification Date:	Not reported
Primary Sic:	Not reported
Secondary Sic:	Not reported
Tertiary Sic:	Not reported

CIWQS:

Name:	GARDEN GROVE HIGH SCHOOL MODERNIZATION
Address:	11271 STANFORD AVE
City,State,Zip:	GARDEN GROVE, CA 92840
Agency:	Garden Grove Unified School District
Agency Address:	10331 Stanford Ave, Garden Grove, CA 92840
Place/Project Type:	Construction
SIC/NAICS:	Not reported
Region:	8
Program:	CONSTW
Regulatory Measure Status:	Terminated
Regulatory Measure Type:	Storm water construction
Order Number:	2009-0009-DWQ
WDID:	8 30C371894
NPDES Number:	CAS000002
Adoption Date:	Not reported
Effective Date:	01/14/2015

GARDEN GROVE HIGH SCHOOL (Continued) **S113058489**

Termination Date:	03/07/2019
Expiration/Review Date:	Not reported
Design Flow:	Not reported
Major/Minor:	Not reported
Complexity:	Not reported
TTWQ:	Not reported
Enforcement Actions within 5 years:	0
Violations within 5 years:	0
Latitude:	33.779084
Longitude:	-117.936709

CERS:

Name:	GARDEN GROVE HIGH SCHOOL
Address:	11271 STANFORD AVE
City,State,Zip:	GARDEN GROVE, CA 92840
Site ID:	408578
CERS ID:	10519246
CERS Description:	Chemical Storage Facilities

Violations:

Site ID:	408578
Site Name:	GARDEN GROVE HIGH SCHOOL
Violation Date:	09-13-2019
Citation:	HSC 6.95 25508(a)(1) - California Health and Safety Code, Chapter 6.95, Section(s) 25508(a)(1)
Violation Description:	Failure to establish and electronically submit an adequate emergency response plan and procedures for a release or threatened release of a hazardous material.
Violation Notes:	Returned to compliance on 02/25/2022. OBSERVATION: The facility's Emergency Response Plan was not available for review and has not been electronically submitted in CERS. CORRECTIVE ACTION: Locate the facility's Emergency Response Plan and submit in CERS within 30 days.
Violation Division:	Orange County Environmental Health
Violation Program:	HMRRP
Violation Source:	CERS,

Site ID:	408578
Site Name:	GARDEN GROVE HIGH SCHOOL
Violation Date:	09-13-2019
Citation:	HSC 6.95 25505(c) - California Health and Safety Code, Chapter 6.95, Section(s) 25505(c)
Violation Description:	Failure to have a business plan readily available to personnel of the business or the unified program facility with responsibilities for emergency response or training.
Violation Notes:	Returned to compliance on 02/25/2022. OBSERVATION: The hazardous material business plan was not readily available to personnel of the business. CORRECTIVE ACTION: Update and submit a hazardous material business plan within 30 days and maintain a copy that is readily available to all personnel.
Violation Division:	Orange County Environmental Health
Violation Program:	HMRRP
Violation Source:	CERS,

Site ID:	408578
Site Name:	GARDEN GROVE HIGH SCHOOL
Violation Date:	09-13-2019
Citation:	HSC 6.95 25505(a)(4) - California Health and Safety Code, Chapter

GARDEN GROVE HIGH SCHOOL (Continued) **S113058489**

	6.95, Section(s) 25505(a)(4)
Violation Description:	Failure to provide initial and annual training to all employees in safety procedures in the event of a release or threatened release of a hazardous material or failure to document and maintain training records for a minimum of three years.
Violation Notes:	Returned to compliance on 02/25/2022. OBSERVATION: Training documentation for all applicable employees was not available for review. Facility must conduct and document annual training for employees as specified in the employee training plan. CORRECTIVE ACTION: Please provide training records for the Hazardous Materials Business Plan with the following information documented: topic of training, date, employee name, employee signature. Submit documentation to this Agency within 30 days.
Violation Division:	Orange County Environmental Health
Violation Program:	HMRRP
Violation Source:	CERS,
Site ID:	408578
Site Name:	GARDEN GROVE HIGH SCHOOL
Violation Date:	09-13-2019
Citation:	HSC 6.95 25508(a)(1) - California Health and Safety Code, Chapter 6.95, Section(s) 25508(a)(1)
Violation Description:	Failure to annually review and electronically certify that the business plan is complete and accurate on or before the annual due date.
Violation Notes:	Returned to compliance on 02/25/2022. OBSERVATION: The hazardous materials business plan was last submitted on 3/5/18. CORRECTIVE ACTION: Update and submit the HMBP within 30 days. On an ongoing basis, electronically submit and certify the business plan on or before the annual due date.
Violation Division:	Orange County Environmental Health
Violation Program:	HMRRP
Violation Source:	CERS,
Site ID:	408578
Site Name:	GARDEN GROVE HIGH SCHOOL
Violation Date:	09-13-2019
Citation:	HSC 6.95 25508(a)(1) - California Health and Safety Code, Chapter 6.95, Section(s) 25508(a)(1)
Violation Description:	Failure to complete and electronically submit a site map with all required content.
Violation Notes:	Returned to compliance on 02/25/2022. OBSERVATION: A site map was not available for review. complete and electronically submit a site map with all required content including: north orientation, loading area, internal roads, adjacent streets, storm and sewer drains, access and exit points, emergency shut offs, evacuation staging area, hazardous materials/waste storage areas and emergency response equipment. CORRECTIVE ACTION: Complete and electronically submit a site map with all required content.
Violation Division:	Orange County Environmental Health
Violation Program:	HMRRP
Violation Source:	CERS,
Site ID:	408578
Site Name:	GARDEN GROVE HIGH SCHOOL
Violation Date:	09-13-2019
Citation:	HSC 6.95 25508.1(a)-(f) - California Health and Safety Code, Chapter

GARDEN GROVE HIGH SCHOOL (Continued) **S113058489**

6.95, Section(s) 25508.1(a)-(f)
Violation Description: Failure to electronically update business plan within 30 days of any one of the following events: A 100 percent or more increase in the quantity of a previously disclosed material. Any handling of a previously undisclosed hazardous materials at or above reportable quantities. A change of business address, business ownership, or business name. A substantial change in the handler's operations that requires modification to any portion of the business plan.
Violation Notes: Returned to compliance on 02/25/2022. OBSERVATION: The chemical inventory requires amendments. CORRECTIVE ACTION: Update the chemical inventory and submit in CERS within 30 days.
Violation Division: Orange County Environmental Health
Violation Program: HMRRP
Violation Source: CERS,

Site ID: 408578
Site Name: GARDEN GROVE HIGH SCHOOL
Violation Date: 04-20-2016
Citation: HSC 6.95 25508(a)(1) - California Health and Safety Code, Chapter 6.95, Section(s) 25508(a)(1)
Violation Description: Failure to complete and electronically submit hazardous material inventory information for all reportable hazardous materials on site at or above reportable quantities.
Violation Notes: Returned to compliance on 05/24/2017. Minor Violation: Failure to complete the hazardous material inventory and update the site map. Observation: The inventory and site map did not match what is currently on site. Corrective Action: Within 30 days, please complete the HMBP and submit it electronically to the California Environmental Reporting System (CERS). The HMBP consists of the following: emergency response plans & procedures, a current site map, and annual employee training related to hazardous materials handling. Maintain annual employee training records for 3 years (sign-in sheet documenting the names of employees trained, the date they were trained, and the subject matter that they were trained on).
Violation Division: Orange County Environmental Health
Violation Program: HMRRP
Violation Source: CERS,

Site ID: 408578
Site Name: GARDEN GROVE HIGH SCHOOL
Violation Date: 04-20-2016
Citation: HSC 6.95 25505(a)(4) - California Health and Safety Code, Chapter 6.95, Section(s) 25505(a)(4)
Violation Description: Failure to provide initial and annual training to all employees in safety procedures in the event of a release or threatened release of a hazardous material or failure to document and maintain training records for a minimum of three years.
Violation Notes: Returned to compliance on 05/24/2017. Minor Violation: Annual employee training program not yet implemented and training records were not available for review during today s inspection. Observation: This facility does not currently have documented annual employee training on handling pool chemicals. Corrective Action: Immediately begin implementing an emergency response training plan that addresses each of the hazardous materials handled at your facility. Annual employee training must also be documented and available for review during the next inspection. Within 30 days, send a copy of your emergency response training plan and a sign-in sheet documenting the names of

GARDEN GROVE HIGH SCHOOL (Continued) **S113058489**

employees trained, the date they were trained, and the subject matter that they were trained on.
Violation Division: Orange County Environmental Health
Violation Program: HMRRP
Violation Source: CERS,

Site ID: 408578
Site Name: GARDEN GROVE HIGH SCHOOL
Violation Date: 09-13-2019
Citation: HSC 6.95 25508(a)(1) - California Health and Safety Code, Chapter 6.95, Section(s) 25508(a)(1)
Violation Description: Failure to establish and electronically submit an adequate training program in safety procedures in the event of a release or threatened release of a hazardous material.
Violation Notes: Returned to compliance on 02/25/2022. OBSERVATION: The business failed to establish and electronically submit an adequate employee training plan, which is reasonable and appropriate for the size of the business and the nature of the hazardous material(s) handled. CORRECTIVE ACTION: Submit an adequate training plan and submit in CERS within 30 days.
Violation Division: Orange County Environmental Health
Violation Program: HMRRP
Violation Source: CERS,

Evaluation:
Eval General Type: Compliance Evaluation Inspection
Eval Date: 08-06-2013
Violations Found: No
Eval Type: Routine done by local agency
Eval Notes: LABEL AUDITORIUM PANEL LOCK OFF BREAKERS/PANEL. AUDITORIUM CURTAINS-FLAME RETARDANT. RECORDS OF FLOWING HYDRANTS. EMEERGENCY LIGHTING IN N15 GYMS. NOT GOOD BOTH GYM.
Eval Division: Orange County Environmental Health
Eval Program: HMRRP
Eval Source: CERS,

Eval General Type: Compliance Evaluation Inspection
Eval Date: 09-13-2019
Violations Found: No
Eval Type: Routine done by local agency
Eval Notes: Walked throughout the facility. Observed hazardous waste storage areas. Employees are reported to be trained. No hazardous waste or universal waste observed in the dumpster/enclosure area.
Eval Division: Orange County Environmental Health
Eval Program: HW
Eval Source: CERS,

Eval General Type: Compliance Evaluation Inspection
Eval Date: 04-20-2016
Violations Found: Yes
Eval Type: Routine done by local agency
Eval Notes: On site for a routine hazardous materials and business emergency plan (BEP) inspection. Consent to enter and inspect the facility was granted by Frank Mora, Plant Supervisor. Observed the facility s hazardous materials storage areas. Hazardous materials must be reported if the business handles an amount equal to or greater than 55 gallons of liquid, 500 pounds of solid, or 200 cubic feet of

GARDEN GROVE HIGH SCHOOL (Continued) **S113058489**

compressed gas (1,000 cubic feet threshold for gases for which the only health/physical hazards are simple asphyxiation and the release of pressure). During today s inspection, the following hazardous materials were observed above the reportable threshold at this facility: 3 x 55-gallon containers and 8 x 1-gallon containers of muriatic acid 10 x 100 lbs briquettes of calcium hypochlorite Employee training records were not available for review during the inspection. The hazardous materials business plan and inventory must be updated and submitted electronically [Truncated]

Eval Division: Orange County Environmental Health
Eval Program: HMRRP
Eval Source: CERS,

Eval General Type: Other/Unknown
Eval Date: 06-04-2018
Violations Found: No
Eval Type: Other, not routine, done by local agency
Eval Notes: Per review of Hazmat disclosure the facility lists Hypochlorite and hydrochloric acid Facility must list the Maximum stored at site and the average amount stored at site per month . Do not list the average amount used per day. CHANGED FEDERAL HAZARD CATEGORIES Cal EPA recently replaced the previous five federal hazard categories with twenty-four new federal hazard categories, these categories for all of your disclosed hazardous materials are required to by updated to the new classification. Your hazardous materials inventory forms are conditionally accepted but must be updated with new categories in your next submission. Please uncheck boxes for federal hazard categories that are (Obsolete) , and check the appropriate categories for each disclosed material. Consult your SDS (safety data sheet) for each material, and look under Section 2 Hazards Identification to find the correct new federal hazard category to use. Please note; not all material will have a [Truncated]

Eval Division: Orange County Environmental Health
Eval Program: HMRRP
Eval Source: CERS,

Eval General Type: Other/Unknown
Eval Date: 04-12-2016
Violations Found: No
Eval Type: Other, not routine, done by local agency
Eval Notes: Not reported

Eval Division: Orange County Environmental Health
Eval Program: HW
Eval Source: CERS,

Eval General Type: Compliance Evaluation Inspection
Eval Date: 04-20-2016
Violations Found: No
Eval Type: Routine done by local agency
Eval Notes: On site to conduct a routine hazardous waste inspection. Consent to enter and inspect the facility was granted by Frank Mora, Plant Supervisor. This facility currently has 13 employees in the maintenance department. Per Dan Cron, chemistry teacher, the chemistry department has not generated any hazardous waste in the last three years. Dan Cron stated that the chemistry labs typically involve magnesium oxide reactions that may be disposed to the trash or simple acid base reactions that are neutralized and disposed to the sewer.

GARDEN GROVE HIGH SCHOOL (Continued) **S113058489**

Per Frank Mora, this campus recently remodeled the chemistry lab as part of the school modernization upgrades that should be completed this year. Per Frank Mora, the photography class is digital. Please be advised that if hazardous waste is generated, this facility must obtain an active EPA ID number and all hazardous waste containers must be labeled with the following: the words Hazardous Waste , name and address of the generator, the [Truncated]

Eval Division: Orange County Environmental Health
Eval Program: HW
Eval Source: CERS,

Eval General Type: Other/Unknown
Eval Date: 05-24-2017
Violations Found: No
Eval Type: Other, not routine, done by local agency
Eval Notes: CERS submittal 10519246 reviewed and accepted by M Sutphin. Per submittal the maximum hypochlorite lied is 3 but it probably is 100 pounds per size of container. per submittal the maximum hydrochloric acid is 0.5 gallon but it is probably 55 since the HCl container reported is 55 gallons

Eval Division: Orange County Environmental Health
Eval Program: HMRRP
Eval Source: CERS,

Eval General Type: Compliance Evaluation Inspection
Eval Date: 09-13-2019
Violations Found: Yes
Eval Type: Routine done by local agency
Eval Notes: Observed the facility and inspected hazardous materials storage. The following materials were observed in amounts that meet or exceed the minimum volumes required for disclosure: - 1 x 160 gallon tank of muriatic acid - 3 x 160 gallon tanks of sodium hypochlorite - 28 x 50 pound boxes of clay

Eval Division: Orange County Environmental Health
Eval Program: HMRRP
Eval Source: CERS,

Coordinates:
Site ID: 408578
Facility Name: GARDEN GROVE HIGH SCHOOL
Env Int Type Code: HMBP
Program ID: 10519246
Coord Name: Not reported
Ref Point Type Desc: Center of a facility or station.,
Latitude: 33.778820
Longitude: -117.937460

Affiliation:
Affiliation Type Desc: Environmental Contact
Entity Name: Frank Mora
Entity Title: Not reported
Affiliation Address: 11271 Stanford Ave
Affiliation City: Garden Grove
Affiliation State: CA
Affiliation Country: Not reported
Affiliation Zip: 92840

GARDEN GROVE HIGH SCHOOL (Continued) **S113058489**

Affiliation Phone: ,

Affiliation Type Desc: CUPA District
Entity Name: Orange County Env Health
Entity Title: Not reported
Affiliation Address: 1241 East Dyer RoadSuite 120
Affiliation City: Santa Ana
Affiliation State: CA
Affiliation Country: Not reported
Affiliation Zip: 92705-5611
Affiliation Phone: (714) 433-6406,

Affiliation Type Desc: Operator
Entity Name: Garden Grove High School
Entity Title: Not reported
Affiliation Address: Not reported
Affiliation City: Not reported
Affiliation State: Not reported
Affiliation Country: Not reported
Affiliation Zip: Not reported
Affiliation Phone: (714) 663-6115,

Affiliation Type Desc: Document Preparer
Entity Name: Frank Mora
Entity Title: Not reported
Affiliation Address: Not reported
Affiliation City: Not reported
Affiliation State: Not reported
Affiliation Country: Not reported
Affiliation Zip: Not reported
Affiliation Phone: ,

Affiliation Type Desc: Facility Mailing Address
Entity Name: Mailing Address
Entity Title: Not reported
Affiliation Address: 11271 Stanford Ave
Affiliation City: Garden Grove
Affiliation State: CA
Affiliation Country: Not reported
Affiliation Zip: 92840
Affiliation Phone: ,

Affiliation Type Desc: Legal Owner
Entity Name: Garden Grove Unified School District
Entity Title: Not reported
Affiliation Address: 10331 Stanford Ave
Affiliation City: Garden Grove
Affiliation State: CA
Affiliation Country: United States
Affiliation Zip: 92840
Affiliation Phone: (714) 663-6000,

Affiliation Type Desc: Identification Signer
Entity Name: Frank Mora
Entity Title: Plant Supervisor II
Affiliation Address: Not reported
Affiliation City: Not reported

GARDEN GROVE HIGH SCHOOL (Continued) **S113058489**

Affiliation State:	Not reported
Affiliation Country:	Not reported
Affiliation Zip:	Not reported
Affiliation Phone:	,
Affiliation Type Desc:	Parent Corporation
Entity Name:	Garden Grove High School
Entity Title:	Not reported
Affiliation Address:	Not reported
Affiliation City:	Not reported
Affiliation State:	Not reported
Affiliation Country:	Not reported
Affiliation Zip:	Not reported
Affiliation Phone:	,

HWTS:

Name:	GARDEN GROVE HS
Address:	11271 STANFORD AVE
Address 2:	Not reported
City,State,Zip:	GARDEN GROVE, CA 92840
EPA ID:	CAC003063425
Inactive Date:	07/16/2020
Create Date:	04/16/2020
Last Act Date:	Not reported
Mailing Name:	Not reported
Mailing Address:	11852 KNOTT ST
Mailing Address 2:	Not reported
Mailing City,State,Zip:	GARDEN GROVE, CA 928412101
Owner Name:	GGUSD
Owner Address:	11852 KNOTT ST
Owner Address 2:	Not reported
Owner City,State,Zip:	GARDEN GROVE, CA 928412101
Contact Name:	GGUSD
Contact Address:	11852 KNOTT ST
Contact Address 2:	Not reported
City,State,Zip:	GARDEN GROVE, CA 928412101
Facility Status:	Inactive
Facility Type:	TEMPORARY
Category:	STATE
Latitude:	33.778278
Longitude:	-117.935289

NAICS:

EPA ID:	CAC003063425
Create Date:	2020-04-16 08:12:17.283
NAICS Code:	611110
NAICS Description:	Elementary and Secondary Schools
Issued EPA ID Date:	2020-04-16 08:12:17.28300
Inactive Date:	2020-07-16 08:12:17.28300
Facility Name:	GARDEN GROVE HS
Facility Address:	11271 STANFORD AVE
Facility Address 2:	Not reported
Facility City:	GARDEN GROVE
Facility County:	Not reported
Facility State:	CA
Facility Zip:	928405317

C12
NE
< 1/8
0.089 mi.
470 ft.

GARDEN GROVE HS
11271 STANFORD AVE
GARDEN GROVE, CA 92840

Site 3 of 5 in cluster C

RCRA NonGen / NLR

1026163432
CAC003063425

Relative:
Higher

Actual:
93 ft.

RCRA Listings:

Date Form Received by Agency:		20200416
Handler Name:	GARDEN GROVE HS	
Handler Address:		11271 STANFORD AVE
Handler City,State,Zip:		GARDEN GROVE, CA 92840-5317
EPA ID:		CAC003063425
Contact Name:		GGUSD T. DANG
Contact Address:		11852 KNOTT ST
Contact City,State,Zip:		GARDEN GROVE, CA 92841-2101
Contact Telephone:		714-663-6185
Contact Fax:		Not reported
Contact Email:		SMACCARTHY@GGUSD.US
Contact Title:		Not reported
EPA Region:		09
Land Type:		Not reported
Federal Waste Generator Description:		Not a generator, verified
Non-Notifier:		Not reported
Biennial Report Cycle:		Not reported
Accessibility:		Not reported
Active Site Indicator:		Not reported
State District Owner:		Not reported
State District:		Not reported
Mailing Address:		11852 KNOTT ST
Mailing City,State,Zip:		GARDEN GROVE, CA 92841-2101
Owner Name:	GGUSD T. DANG	
Owner Type:		Other
Operator Name:	GGUSD T. DANG	
Operator Type:		Other
Short-Term Generator Activity:		No
Importer Activity:		No
Mixed Waste Generator:		No
Transporter Activity:		No
Transfer Facility Activity:		No
Recycler Activity with Storage:		No
Small Quantity On-Site Burner Exemption:		No
Smelting Melting and Refining Furnace Exemption:		No
Underground Injection Control:		No
Off-Site Waste Receipt:		No
Universal Waste Indicator:		No
Universal Waste Destination Facility:		No
Federal Universal Waste:		No
Active Site Fed-Reg Treatment Storage and Disposal Facility:		Not reported
Active Site Converter Treatment storage and Disposal Facility:		Not reported
Active Site State-Reg Treatment Storage and Disposal Facility:		Not reported
Active Site State-Reg Handler:		---
Federal Facility Indicator:		Not reported
Hazardous Secondary Material Indicator:		N
Sub-Part K Indicator:		Not reported
Commercial TSD Indicator:		No
Treatment Storage and Disposal Type:		Not reported
2018 GPRA Permit Baseline:		Not on the Baseline
2018 GPRA Renewals Baseline:		Not on the Baseline
Permit Renewals Workload Universe:		Not reported

GARDEN GROVE HS (Continued) **1026163432**

Permit Workload Universe:	Not reported
Permit Progress Universe:	Not reported
Post-Closure Workload Universe:	Not reported
Closure Workload Universe:	Not reported
202 GPRA Corrective Action Baseline:	No
Corrective Action Workload Universe:	No
Subject to Corrective Action Universe:	No
Non-TSDFs Where RCRA CA has Been Imposed Universe:	No
TSDFs Potentially Subject to CA Under 3004 (u)/(v) Universe:	No
TSDFs Only Subject to CA under Discretionary Auth Universe:	No
Corrective Action Priority Ranking:	No NCAPS ranking
Environmental Control Indicator:	No
Institutional Control Indicator:	No
Human Exposure Controls Indicator:	N/A
Groundwater Controls Indicator:	N/A
Operating TSDF Universe:	Not reported
Full Enforcement Universe:	Not reported
Significant Non-Complier Universe:	No
Unaddressed Significant Non-Complier Universe:	No
Addressed Significant Non-Complier Universe:	No
Significant Non-Complier With a Compliance Schedule Universe:	No
Financial Assurance Required: Not reported	
Handler Date of Last Change:	20200424
Recognized Trader-Importer:	No
Recognized Trader-Exporter:	No
Importer of Spent Lead Acid Batteries:	No
Exporter of Spent Lead Acid Batteries:	No
Recycler Activity Without Storage:	No
Manifest Broker:	No
Sub-Part P Indicator:	No

Handler - Owner Operator:

Owner/Operator Indicator:	Operator
Owner/Operator Name: GGUSD T. DANG	
Legal Status:	Other
Date Became Current:	Not reported
Date Ended Current:	Not reported
Owner/Operator Address:	11852 KNOTT ST
Owner/Operator City,State,Zip:	GARDEN GROVE, CA 92841-2101
Owner/Operator Telephone:	714-663-6185
Owner/Operator Telephone Ext:	Not reported
Owner/Operator Fax:	Not reported
Owner/Operator Email:	Not reported

Owner/Operator Indicator:	Owner
Owner/Operator Name: GGUSD T. DANG	
Legal Status:	Other
Date Became Current:	Not reported
Date Ended Current:	Not reported
Owner/Operator Address:	11852 KNOTT ST
Owner/Operator City,State,Zip:	GARDEN GROVE, CA 92841-2101
Owner/Operator Telephone:	714-663-6185
Owner/Operator Telephone Ext:	Not reported
Owner/Operator Fax:	Not reported
Owner/Operator Email:	Not reported

GARDEN GROVE HS (Continued) **1026163432**

Historic Generators:
Receive Date: 20200416
Handler Name: GARDEN GROVE HS
Federal Waste Generator Description: Not a generator, verified
State District Owner: Not reported
Large Quantity Handler of Universal Waste: No
Recognized Trader Importer: No
Recognized Trader Exporter: No
Spent Lead Acid Battery Importer: No
Spent Lead Acid Battery Exporter: No
Current Record: Yes
Non Storage Recycler Activity: Not reported
Electronic Manifest Broker: Not reported

List of NAICS Codes and Descriptions:
NAICS Code: 611110
NAICS Description: ELEMENTARY AND SECONDARY SCHOOLS

Facility Has Received Notices of Violations:
Violations: No Violations Found

Evaluation Action Summary:
Evaluations: No Evaluations Found

C13 **GARDEN GROVE UNIFIED SCHOOL DISTRICT-81-GGHS** **RCRA NonGen / NLR** **1026489410**
NE **11271 STANFORD AVE** **CAL000096224**
< 1/8 **GARDEN GROVE, CA 92840**
0.089 mi.
470 ft. **Site 4 of 5 in cluster C**

Relative: **Higher**

Actual: **93 ft.**

RCRA Listings:
Date Form Received by Agency: 20201021
Handler Name: GARDEN GROVE UNIFIED SCHOOL DISTRICT-81-GGHS
Handler Address: 11271 STANFORD AVE
Handler City,State,Zip: GARDEN GROVE, CA 92840
EPA ID: CAL000096224
Contact Name: SCOTT MACCARTHY
Contact Address: KNOTT AVE
Contact City,State,Zip: GARDEN GROVE, CA 92841
Contact Telephone: 714-663-6185
Contact Fax: Not reported
Contact Email: SMACCARTHY@GGUSD.US
Contact Title: Not reported
EPA Region: 09
Land Type: Private
Federal Waste Generator Description: Not a generator, verified
Non-Notifier: Not reported
Biennial Report Cycle: Not reported
Accessibility: Not reported
Active Site Indicator: Not reported
State District Owner: Not reported
State District: Not reported
Mailing Address: KNOTT AVE
Mailing City,State,Zip: GARDEN GROVE, CA 92841
Owner Name: Not reported

GARDEN GROVE UNIFIED SCHOOL DISTRICT-81-GGHS (Continued) **1026489410**

Owner Type:	Not reported
Operator Name:	GARDEN GROVE USD
Operator Type:	Private
Short-Term Generator Activity:	No
Importer Activity:	No
Mixed Waste Generator:	No
Transporter Activity:	No
Transfer Facility Activity:	No
Recycler Activity with Storage:	No
Small Quantity On-Site Burner Exemption:	No
Smelting Melting and Refining Furnace Exemption:	No
Underground Injection Control:	No
Off-Site Waste Receipt:	No
Universal Waste Indicator:	No
Universal Waste Destination Facility:	No
Federal Universal Waste:	No
Active Site Fed-Reg Treatment Storage and Disposal Facility:	Not reported
Active Site Converter Treatment storage and Disposal Facility:	Not reported
Active Site State-Reg Treatment Storage and Disposal Facility:	Not reported
Active Site State-Reg Handler:	---
Federal Facility Indicator:	Not reported
Hazardous Secondary Material Indicator:	N
Sub-Part K Indicator:	Not reported
Commercial TSD Indicator:	No
Treatment Storage and Disposal Type:	Not reported
2018 GPRA Permit Baseline:	Not on the Baseline
2018 GPRA Renewals Baseline:	Not on the Baseline
Permit Renewals Workload Universe:	Not reported
Permit Workload Universe:	Not reported
Permit Progress Universe:	Not reported
Post-Closure Workload Universe:	Not reported
Closure Workload Universe:	Not reported
202 GPRA Corrective Action Baseline:	No
Corrective Action Workload Universe:	No
Subject to Corrective Action Universe:	No
Non-TSDFs Where RCRA CA has Been Imposed Universe:	No
TSDFs Potentially Subject to CA Under 3004 (u)/(v) Universe:	No
TSDFs Only Subject to CA under Discretionary Auth Universe:	No
Corrective Action Priority Ranking:	No NCAPS ranking
Environmental Control Indicator:	No
Institutional Control Indicator:	No
Human Exposure Controls Indicator:	N/A
Groundwater Controls Indicator:	N/A
Operating TSDF Universe:	Not reported
Full Enforcement Universe:	Not reported
Significant Non-Complier Universe:	No
Unaddressed Significant Non-Complier Universe:	No
Addressed Significant Non-Complier Universe:	No
Significant Non-Complier With a Compliance Schedule Universe:	No
Financial Assurance Required:	Not reported
Handler Date of Last Change:	20201030
Recognized Trader-Importer:	No
Recognized Trader-Exporter:	No
Importer of Spent Lead Acid Batteries:	No
Exporter of Spent Lead Acid Batteries:	No
Recycler Activity Without Storage:	No
Manifest Broker:	No

GARDEN GROVE UNIFIED SCHOOL DISTRICT-81-GGHS (Continued) **1026489410**

Sub-Part P Indicator: No

Handler - Owner Operator:
Owner/Operator Indicator: Operator
Owner/Operator Name: GARDEN GROVE USD
Legal Status: Private
Date Became Current: Not reported
Date Ended Current: Not reported
Owner/Operator Address: 10331 STANFORD AVE
Owner/Operator City,State,Zip: GARDEN GROVE, CA 92840
Owner/Operator Telephone: 714-663-6000
Owner/Operator Telephone Ext: Not reported
Owner/Operator Fax: Not reported
Owner/Operator Email: Not reported

Historic Generators:
Receive Date: 20201021
Handler Name: GARDEN GROVE UNIFIED SCHOOL DISTRICT-81-GGHS
Federal Waste Generator Description: Not a generator, verified
State District Owner: Not reported
Large Quantity Handler of Universal Waste: No
Recognized Trader Importer: No
Recognized Trader Exporter: No
Spent Lead Acid Battery Importer: No
Spent Lead Acid Battery Exporter: No
Current Record: Yes
Non Storage Recycler Activity: No
Electronic Manifest Broker: No

List of NAICS Codes and Descriptions:
NAICS Codes: No NAICS Codes Found

Facility Has Received Notices of Violations:
Violations: No Violations Found

Evaluation Action Summary:
Evaluations: No Evaluations Found

C14 **RICKELLE DICKERSON** **RCRA NonGen / NLR** **1024755030**
NE **11271 STANFORD AVE** **CAC002974850**
< 1/8 **GARDEN GROVE, CA 92840**
0.089 mi.
470 ft. **Site 5 of 5 in cluster C**

Relative: Higher
Actual: 93 ft.

RCRA Listings:
Date Form Received by Agency: 20180808
Handler Name: RICKELLE DICKERSON
Handler Address: 11271 STANFORD AVE
Handler City,State,Zip: GARDEN GROVE, CA 92840
EPA ID: CAC002974850
Contact Name: RICKELLE DICKERSON
Contact Address: 11852 KNOTT AVE BLD L
Contact City,State,Zip: GARDEN GROVE, CA 92840

RICKELLE DICKERSON (Continued) **1024755030**

Contact Telephone:		714-663-6185
Contact Fax:		Not reported
Contact Email:		RDICKERS@GGUSD.US
Contact Title:		Not reported
EPA Region:		09
Land Type:		Not reported
Federal Waste Generator Description:		Not a generator, verified
Non-Notifier:		Not reported
Biennial Report Cycle:		Not reported
Accessibility:		Not reported
Active Site Indicator:		Handler Activities
State District Owner:		Not reported
State District:		Not reported
Mailing Address:		11852 KNOTT AVE, BLD L
Mailing City,State,Zip:		GARDEN GROVE, CA 92840
Owner Name:	RICKELLE DICKERSON	
Owner Type:		Other
Operator Name:	RICKELLE DICKERSON	
Operator Type:		Other
Short-Term Generator Activity:		No
Importer Activity:		No
Mixed Waste Generator:		No
Transporter Activity:		No
Transfer Facility Activity:		No
Recycler Activity with Storage:		No
Small Quantity On-Site Burner Exemption:		No
Smelting Melting and Refining Furnace Exemption:		No
Underground Injection Control:		No
Off-Site Waste Receipt:		No
Universal Waste Indicator:		Yes
Universal Waste Destination Facility:		Yes
Federal Universal Waste:		No
Active Site Fed-Reg Treatment Storage and Disposal Facility:		Not reported
Active Site Converter Treatment storage and Disposal Facility:		Not reported
Active Site State-Reg Treatment Storage and Disposal Facility:		Not reported
Active Site State-Reg Handler:		---
Federal Facility Indicator:		Not reported
Hazardous Secondary Material Indicator:		N
Sub-Part K Indicator:		Not reported
Commercial TSD Indicator:		No
Treatment Storage and Disposal Type:		Not reported
2018 GPRA Permit Baseline:		Not on the Baseline
2018 GPRA Renewals Baseline:		Not on the Baseline
Permit Renewals Workload Universe:		Not reported
Permit Workload Universe:		Not reported
Permit Progress Universe:		Not reported
Post-Closure Workload Universe:		Not reported
Closure Workload Universe:		Not reported
202 GPRA Corrective Action Baseline:		No
Corrective Action Workload Universe:		No
Subject to Corrective Action Universe:		No
Non-TSDFs Where RCRA CA has Been Imposed Universe:		No
TSDFs Potentially Subject to CA Under 3004 (u)/(v) Universe:		No
TSDFs Only Subject to CA under Discretionary Auth Universe:		No
Corrective Action Priority Ranking:		No NCAPS ranking
Environmental Control Indicator:		No
Institutional Control Indicator:		No

RICKELLE DICKERSON (Continued) **1024755030**

Human Exposure Controls Indicator: N/A
Groundwater Controls Indicator: N/A
Operating TSDF Universe: Not reported
Full Enforcement Universe: Not reported
Significant Non-Complier Universe: No
Unaddressed Significant Non-Complier Universe: No
Addressed Significant Non-Complier Universe: No
Significant Non-Complier With a Compliance Schedule Universe: No
Financial Assurance Required: Not reported
Handler Date of Last Change: 20180831
Recognized Trader-Importer: No
Recognized Trader-Exporter: No
Importer of Spent Lead Acid Batteries: No
Exporter of Spent Lead Acid Batteries: No
Recycler Activity Without Storage: No
Manifest Broker: No
Sub-Part P Indicator: No

Handler - Owner Operator:
Owner/Operator Indicator: Owner
Owner/Operator Name: RICKELLE DICKERSON
Legal Status: Other
Date Became Current: Not reported
Date Ended Current: Not reported
Owner/Operator Address: 11852 KNOTT AVE, BLD L
Owner/Operator City,State,Zip: GARDEN GROVE, CA 92840
Owner/Operator Telephone: 714-663-6185
Owner/Operator Telephone Ext: Not reported
Owner/Operator Fax: Not reported
Owner/Operator Email: Not reported

Owner/Operator Indicator: Operator
Owner/Operator Name: RICKELLE DICKERSON
Legal Status: Other
Date Became Current: Not reported
Date Ended Current: Not reported
Owner/Operator Address: 11852 KNOTT AVE BLD L
Owner/Operator City,State,Zip: GARDEN GROVE, CA 92840
Owner/Operator Telephone: 714-663-6185
Owner/Operator Telephone Ext: Not reported
Owner/Operator Fax: Not reported
Owner/Operator Email: Not reported

Historic Generators:
Receive Date: 20180808
Handler Name: RICKELLE DICKERSON
Federal Waste Generator Description: Not a generator, verified
State District Owner: Not reported
Large Quantity Handler of Universal Waste: No
Recognized Trader Importer: No
Recognized Trader Exporter: No
Spent Lead Acid Battery Importer: No
Spent Lead Acid Battery Exporter: No
Current Record: Yes
Non Storage Recycler Activity: Not reported

RICKELLE DICKERSON (Continued) **1024755030**

Electronic Manifest Broker: Not reported

List of NAICS Codes and Descriptions:
NAICS Code: 611110
NAICS Description: ELEMENTARY AND SECONDARY SCHOOLS

Facility Has Received Notices of Violations:
Violations: No Violations Found

Evaluation Action Summary:
Evaluations: No Evaluations Found

15
SSW
< 1/8
0.099 mi.
524 ft.

WESTERN INTERNATIONAL **EDR Hist Auto** **1020189089**
12966 EUCLID ST STE 270 **N/A**
GARDEN GROVE, CA 92840

Relative:
Lower

Actual:
89 ft.

EDR Hist Auto

Year:	Name:	Type:
2006	WESTERN INTERNATIONAL BP	Gasoline Service Stations, NEC
2007	WESTERN INTERNATIONAL BP	Gasoline Service Stations, NEC
2008	WESTERN INTERNATIONAL BP	Gasoline Service Stations, NEC
2009	WESTERN INTERNATIONAL BP	Gasoline Service Stations, NEC
2010	WESTERN INTERNATIONAL	Gasoline Service Stations, NEC
2011	WESTERN INTERNATIONAL	Gasoline Service Stations, NEC
2012	WESTERN INTERNATIONAL	Gasoline Service Stations, NEC
2013	WESTERN INTERNATIONAL	Gasoline Service Stations, NEC
2014	WESTERN INTERNATIONAL	Gasoline Service Stations, NEC

B16
SSW
< 1/8
0.102 mi.
537 ft.

CONCORDE CAREER INSTITUTE **RCRA NonGen / NLR** **1027090741**
12951 EUCLID ST STE 101 **CAL000171274**
GARDEN GROVE, CA 92840

Site 2 of 3 in cluster B

Relative:
Lower

Actual:
89 ft.

RCRA Listings:

Date Form Received by Agency:	20220209
Handler Name:	CONCORDE CAREER INSTITUTE
Handler Address:	12951 EUCLID ST STE 101
Handler City,State,Zip:	GARDEN GROVE, CA 92840
EPA ID:	CAL000171274
Contact Name:	BRIAN TABALON
Contact Address:	EUCLID ST
Contact City,State,Zip:	GARDEN GROVE, CA 92840
Contact Telephone:	714-620-1048
Contact Fax:	Not reported
Contact Email:	BTABALON@CONCORDE.EDU
Contact Title:	Not reported
EPA Region:	09
Land Type:	Not reported
Federal Waste Generator Description:	Not a generator, verified
Non-Notifier:	Not reported

CONCORDE CAREER INSTITUTE (Continued) **1027090741**

Biennial Report Cycle:	Not reported
Accessibility:	Not reported
Active Site Indicator:	Not reported
State District Owner:	Not reported
State District:	Not reported
Mailing Address:	EUCLID ST
Mailing City,State,Zip:	GARDEN GROVE, CA 92840
Owner Name:	CONCORDE CAREER COLLEGES INC
Owner Type:	Other
Operator Name:	CONCORDE CAREER COLLEGES INC
Operator Type:	Other
Short-Term Generator Activity:	No
Importer Activity:	No
Mixed Waste Generator:	No
Transporter Activity:	No
Transfer Facility Activity:	No
Recycler Activity with Storage:	No
Small Quantity On-Site Burner Exemption:	No
Smelting Melting and Refining Furnace Exemption:	No
Underground Injection Control:	No
Off-Site Waste Receipt:	No
Universal Waste Indicator:	No
Universal Waste Destination Facility:	No
Federal Universal Waste:	No
Active Site Fed-Reg Treatment Storage and Disposal Facility:	Not reported
Active Site Converter Treatment storage and Disposal Facility:	Not reported
Active Site State-Reg Treatment Storage and Disposal Facility:	Not reported
Active Site State-Reg Handler:	---
Federal Facility Indicator:	Not reported
Hazardous Secondary Material Indicator:	N
Sub-Part K Indicator:	Not reported
Commercial TSD Indicator:	No
Treatment Storage and Disposal Type:	Not reported
2018 GPRA Permit Baseline:	Not on the Baseline
2018 GPRA Renewals Baseline:	Not on the Baseline
Permit Renewals Workload Universe:	Not reported
Permit Workload Universe:	Not reported
Permit Progress Universe:	Not reported
Post-Closure Workload Universe:	Not reported
Closure Workload Universe:	Not reported
202 GPRA Corrective Action Baseline:	No
Corrective Action Workload Universe:	No
Subject to Corrective Action Universe:	No
Non-TSDFs Where RCRA CA has Been Imposed Universe:	No
TSDFs Potentially Subject to CA Under 3004 (u)/(v) Universe:	No
TSDFs Only Subject to CA under Discretionary Auth Universe:	No
Corrective Action Priority Ranking:	No NCAPS ranking
Environmental Control Indicator:	No
Institutional Control Indicator:	No
Human Exposure Controls Indicator:	N/A
Groundwater Controls Indicator:	N/A
Operating TSDF Universe:	Not reported
Full Enforcement Universe:	Not reported
Significant Non-Complier Universe:	No
Unaddressed Significant Non-Complier Universe:	No
Addressed Significant Non-Complier Universe:	No
Significant Non-Complier With a Compliance Schedule Universe:	No

CONCORDE CAREER INSTITUTE (Continued) **1027090741**

Financial Assurance Required:	Not reported	
Handler Date of Last Change:		20220210
Recognized Trader-Importer:		No
Recognized Trader-Exporter:		No
Importer of Spent Lead Acid Batteries:		No
Exporter of Spent Lead Acid Batteries:		No
Recycler Activity Without Storage:		No
Manifest Broker:		No
Sub-Part P Indicator:		No

Handler - Owner Operator:

Owner/Operator Indicator:	Operator
Owner/Operator Name:	CONCORDE CAREER COLLEGES INC
Legal Status:	Other
Date Became Current:	Not reported
Date Ended Current:	Not reported
Owner/Operator Address:	5800 FOXRIDGE DR STE 500
Owner/Operator City,State,Zip:	MISSION, KS 66202
Owner/Operator Telephone:	991-383-1997
Owner/Operator Telephone Ext:	Not reported
Owner/Operator Fax:	913-831-6556
Owner/Operator Email:	Not reported

Owner/Operator Indicator:	Owner
Owner/Operator Name:	CONCORDE CAREER COLLEGES INC
Legal Status:	Other
Date Became Current:	Not reported
Date Ended Current:	Not reported
Owner/Operator Address:	5800 FOXRIDGE DR STE 500
Owner/Operator City,State,Zip:	MISSION, KS 66202
Owner/Operator Telephone:	991-383-1997
Owner/Operator Telephone Ext:	Not reported
Owner/Operator Fax:	913-831-6556
Owner/Operator Email:	Not reported

Historic Generators:

Receive Date:	20220209
Handler Name:	CONCORDE CAREER INSTITUTE
Federal Waste Generator Description:	Not a generator, verified
State District Owner:	Not reported
Large Quantity Handler of Universal Waste:	No
Recognized Trader Importer:	No
Recognized Trader Exporter:	No
Spent Lead Acid Battery Importer:	No
Spent Lead Acid Battery Exporter:	No
Current Record:	Yes
Non Storage Recycler Activity:	No
Electronic Manifest Broker:	No

List of NAICS Codes and Descriptions:

NAICS Codes:	No NAICS Codes Found

Facility Has Received Notices of Violations:

Violations:	No Violations Found

CONCORDE CAREER INSTITUTE (Continued) **1027090741**

Evaluation Action Summary:
Evaluations: No Evaluations Found

B17 **VACANT LOT** **UST** **U003779642**
SSW **12951 EUCLID ST** **N/A**
< 1/8 **GARDEN GROVE, CA 92840**
0.102 mi.
537 ft. **Site 3 of 3 in cluster B**

Relative:
Lower

Actual:
89 ft.

UST:

Name:	VACANT LOT
Address:	12951 EUCLID ST
City,State,Zip:	GARDEN GROVE, CA 92840
Facility ID:	19555
Permitting Agency:	ORANGE COUNTY
CERSID:	Not reported
Latitude:	33.776024
Longitude:	-117.937056
Owner type:	Not reported
Facility type:	Not reported
Num of inuse ust:	Not reported
Num of closed ust:	Not reported
Num of oos ust:	Not reported
Epa region:	Not reported
Tribal lands:	Not reported
Tank owner name:	Not reported
Tank owner mailing address:	Not reported
Tank owner mailing city:	Not reported
Tank owner mailing zip:	Not reported
Tank owner mailing state:	Not reported
Tank operator name:	Not reported
Tank operator mailing address:	Not reported
Tank operator mailing city:	Not reported
Tank operator mailing zip:	Not reported
Tank operator mailing state:	Not reported
Tankidnumber:	Not reported
Tank status:	Not reported
Tank configuration:	Not reported
Tank closure date:	Not reported
Tank installation date:	Not reported
Tank num of compartments:	Not reported
Tank contents:	Not reported
Tank capacity gallons:	Not reported
Tank type:	Not reported
Tank pc construction:	Not reported
Tank pwpiping construction:	Not reported
Tank piping type:	Not reported
Tank piping construction:	Not reported
Tank sacrificial anode:	Not reported
Tank cp impressed current:	Not reported
Tank cp shutoff:	Not reported
Tank alarms:	Not reported
Tank ball float:	Not reported
Tank spill bucket:	Not reported

18
SSE
< 1/8
0.116 mi.
610 ft.

PACIFIC BELL C/0 ALLEN CA620
11277 GARDEN GROVE BLVD
GARDEN GROVE, CA 92843

RCRA NonGen / NLR
FINDS
ECHO

1000250134
CAD981435829

Relative:
Lower

Actual:
90 ft.

RCRA Listings:

Date Form Received by Agency:		19970911
Handler Name:	PACIFIC BELL C/0 ALLEN CA620	
Handler Address:		11277 GARDEN GROVE BLVD
Handler City,State,Zip:		GARDEN GROVE, CA 92843
EPA ID:		CAD981435829
Contact Name:		ENVIRONMENTAL MANAGER
Contact Address:		11277 GARDEN GROVE BLVD
Contact City,State,Zip:		GARDEN GROVE, CA 92643
Contact Telephone:		213-738-8454
Contact Fax:		Not reported
Contact Email:		Not reported
Contact Title:		Not reported
EPA Region:		09
Land Type:		Other
Federal Waste Generator Description:		Not a generator, verified
Non-Notifier:		Not reported
Biennial Report Cycle:		Not reported
Accessibility:		Not reported
Active Site Indicator:		Not reported
State District Owner:		Not reported
State District:		Not reported
Mailing Address:		2600 CAMINO RAMON 2E050
Mailing City,State,Zip:		SAN RAMON, CA 94583
Owner Name:	PACIFIC BELL	
Owner Type:		Private
Operator Name:	Not reported	
Operator Type:		Not reported
Short-Term Generator Activity:		No
Importer Activity:		No
Mixed Waste Generator:		No
Transporter Activity:		No
Transfer Facility Activity:		No
Recycler Activity with Storage:		No
Small Quantity On-Site Burner Exemption:		No
Smelting Melting and Refining Furnace Exemption:		No
Underground Injection Control:		No
Off-Site Waste Receipt:		No
Universal Waste Indicator:		No
Universal Waste Destination Facility:		No
Federal Universal Waste:		No
Active Site Fed-Reg Treatment Storage and Disposal Facility:		Not reported
Active Site Converter Treatment storage and Disposal Facility:		Not reported
Active Site State-Reg Treatment Storage and Disposal Facility:		Not reported
Active Site State-Reg Handler:		---
Federal Facility Indicator:		Not reported
Hazardous Secondary Material Indicator:		NN
Sub-Part K Indicator:		Not reported
Commercial TSD Indicator:		No
Treatment Storage and Disposal Type:		Not reported
2018 GPRA Permit Baseline:		Not on the Baseline
2018 GPRA Renewals Baseline:		Not on the Baseline
Permit Renewals Workload Universe:		Not reported

PACIFIC BELL C/0 ALLEN CA620 (Continued) **1000250134**

Permit Workload Universe:	Not reported
Permit Progress Universe:	Not reported
Post-Closure Workload Universe:	Not reported
Closure Workload Universe:	Not reported
202 GPRA Corrective Action Baseline:	No
Corrective Action Workload Universe:	No
Subject to Corrective Action Universe:	No
Non-TSDFs Where RCRA CA has Been Imposed Universe:	No
TSDFs Potentially Subject to CA Under 3004 (u)/(v) Universe:	No
TSDFs Only Subject to CA under Discretionary Auth Universe:	No
Corrective Action Priority Ranking:	No NCAPS ranking
Environmental Control Indicator:	No
Institutional Control Indicator:	No
Human Exposure Controls Indicator:	N/A
Groundwater Controls Indicator:	N/A
Operating TSDF Universe:	Not reported
Full Enforcement Universe:	Not reported
Significant Non-Complier Universe:	No
Unaddressed Significant Non-Complier Universe:	No
Addressed Significant Non-Complier Universe:	No
Significant Non-Complier With a Compliance Schedule Universe:	No
Financial Assurance Required: Not reported	
Handler Date of Last Change:	20020627
Recognized Trader-Importer:	No
Recognized Trader-Exporter:	No
Importer of Spent Lead Acid Batteries:	No
Exporter of Spent Lead Acid Batteries:	No
Recycler Activity Without Storage:	Not reported
Manifest Broker:	Not reported
Sub-Part P Indicator:	No

Handler - Owner Operator:

Owner/Operator Indicator:	Operator
Owner/Operator Name: NOT REQUIRED	
Legal Status:	Private
Date Became Current:	Not reported
Date Ended Current:	Not reported
Owner/Operator Address:	NOT REQUIRED
Owner/Operator City,State,Zip:	NOT REQUIRED, ME 99999
Owner/Operator Telephone:	415-555-1212
Owner/Operator Telephone Ext:	Not reported
Owner/Operator Fax:	Not reported
Owner/Operator Email:	Not reported

Owner/Operator Indicator:	Owner
Owner/Operator Name: PACIFIC BELL	
Legal Status:	Private
Date Became Current:	Not reported
Date Ended Current:	Not reported
Owner/Operator Address:	NOT REQUIRED
Owner/Operator City,State,Zip:	NOT REQUIRED, ME 99999
Owner/Operator Telephone:	415-555-1212
Owner/Operator Telephone Ext:	Not reported
Owner/Operator Fax:	Not reported
Owner/Operator Email:	Not reported

PACIFIC BELL C/0 ALLEN CA620 (Continued) **1000250134**

Historic Generators:

Receive Date:	19960901
Handler Name:	PACIFIC BELL C/0 ALLEN CA620
Federal Waste Generator Description:	Small Quantity Generator
State District Owner:	Not reported
Large Quantity Handler of Universal Waste:	No
Recognized Trader Importer:	No
Recognized Trader Exporter:	No
Spent Lead Acid Battery Importer:	No
Spent Lead Acid Battery Exporter:	No
Current Record:	No
Non Storage Recycler Activity:	Not reported
Electronic Manifest Broker:	Not reported

Receive Date:	19860905
Handler Name:	PACIFIC BELL C/0 ALLEN CA620
Federal Waste Generator Description:	Large Quantity Generator
State District Owner:	Not reported
Large Quantity Handler of Universal Waste:	No
Recognized Trader Importer:	No
Recognized Trader Exporter:	No
Spent Lead Acid Battery Importer:	No
Spent Lead Acid Battery Exporter:	No
Current Record:	No
Non Storage Recycler Activity:	Not reported
Electronic Manifest Broker:	Not reported

Receive Date:	19970911
Handler Name:	PACIFIC BELL C/0 ALLEN CA620
Federal Waste Generator Description:	Not a generator, verified
State District Owner:	Not reported
Large Quantity Handler of Universal Waste:	No
Recognized Trader Importer:	No
Recognized Trader Exporter:	No
Spent Lead Acid Battery Importer:	No
Spent Lead Acid Battery Exporter:	No
Current Record:	Yes
Non Storage Recycler Activity:	Not reported
Electronic Manifest Broker:	Not reported

List of NAICS Codes and Descriptions:
NAICS Codes: No NAICS Codes Found

Facility Has Received Notices of Violations:
Violations: No Violations Found

Evaluation Action Summary:
Evaluations: No Evaluations Found

FINDS:
Registry ID: 110006470595

Click Here for FRS Facility Detail Report:

PACIFIC BELL C/0 ALLEN CA620 (Continued) **1000250134**

Environmental Interest/Information System:
RCRAInfo is a national information system that supports the Resource Conservation and Recovery Act (RCRA) program through the tracking of events and activities related to facilities that generate, transport, and treat, store, or dispose of hazardous waste. RCRAInfo allows RCRA program staff to track the notification, permit, compliance, and corrective action activities required under RCRA.

Click this hyperlink while viewing on your computer to access additional FINDS: detail in the EDR Site Report.

ECHO:

Envid:	1000250134
Registry ID:	110006470595
DFR URL:	http://echo.epa.gov/detailed-facility-report?fid=110006470595
Name:	PACIFIC BELL C/0 ALLEN CA620
Address:	11277 GARDEN GROVE BLVD
City,State,Zip:	GARDEN GROVE, CA 92843

D19 **GARDEN GROVE, CITY OF** **LUST** **S110060671**
SSW **11091 GARDEN GROVE** **HIST CORTESE** **N/A**
1/8-1/4 **GARDEN GROVE, CA 92640** **CERS**
0.142 mi.
749 ft. **Site 1 of 6 in cluster D**

Relative:
Lower

Actual:
89 ft.

LUST:

Name:	CITY OF GARDEN GROVE
Address:	11091 GARDEN GROVE
City,State,Zip:	GARDEN GROVE, CA 92640
Lead Agency:	ORANGE COUNTY LOP
Case Type:	LUST Cleanup Site
Geo Track:	http://geotracker.waterboards.ca.gov/profile_report.asp?global_id=T0605900563
Global Id:	T0605900563
Latitude:	33.7742301
Longitude:	-117.9387834
Status:	Completed - Case Closed
Status Date:	01/06/1989
Case Worker:	Not reported
RB Case Number:	083000710T
Local Agency:	Not reported
File Location:	Local Agency
Local Case Number:	87UT227
Potential Media Affect:	Soil
Potential Contaminants of Concern:	Gasoline
Site History:	All available OCHCA files are on GeoTracker

LUST:

Global Id:	T0605900563
Action Type:	Other
Date:	09/23/1987
Action:	Leak Discovery
Global Id:	T0605900563
Action Type:	Other
Date:	09/23/1987
Action:	Leak Reported
Global Id:	T0605900563

GARDEN GROVE, CITY OF (Continued) **S110060671**

Action Type: ENFORCEMENT
Date: 07/27/2022
Action: Historic Files

LUST:
Global Id: T0605900563
Status: Open - Case Begin Date
Status Date: 09/23/1987

Global Id: T0605900563
Status: Completed - Case Closed
Status Date: 01/06/1989

ORANGE CO. LUST:
Name: CITY OF GARDEN GROVE
Address: 11091 GARDEN GROVE BLVD
City,State,Zip: GARDEN GROVE, CA 92640
Region: ORANGE
Facility Id: 87UT227
Released Substance: Gasoline-Automotive (motor gasoline and additives), leaded & unleaded
Date Closed: 01/06/1989
Record ID: RO0001625

HIST CORTESE:
edr_fname: GARDEN GROVE, CITY OF
edr_fadd1: 11091 GARDEN GROVE
City,State,Zip: GARDEN GROVE, CA 92640
Region: CORTESE
Facility County Code: 30
Reg By: LTNKA
Reg Id: 083000710T

CERS:
Name: CITY OF GARDEN GROVE
Address: 11091 GARDEN GROVE
City,State,Zip: GARDEN GROVE, CA 92640
Site ID: 234106
CERS ID: T0605900563
CERS Description: Leaking Underground Storage Tank Cleanup Site

---

D20 **CHEVRON #9-2153** **UST** **U003982016**
SSW **11162 GARDEN GROVE BLVD** **SWEEPS UST** **N/A**
1/8-1/4 **GARDEN GROVE, CA 92843**
0.147 mi.
774 ft. **Site 2 of 6 in cluster D**

Relative:
Lower

Actual:
89 ft.

UST:
Name: CHEVRON #9-2153
Address: 11162 GARDEN GROVE BLVD
City,State,Zip: GARDEN GROVE, CA 92843
Facility ID: 2115
Permitting Agency: ORANGE COUNTY
CERSID: Not reported
Latitude: 33.77412
Longitude: -117.93853

CHEVRON #9-2153 (Continued) **U003982016**

Owner type:	Not reported
Facility type:	Not reported
Num of inuse ust:	Not reported
Num of closed ust:	Not reported
Num of oos ust:	Not reported
Epa region:	Not reported
Tribal lands:	Not reported
Tank owner name:	Not reported
Tank owner mailing address:	Not reported
Tank owner mailing city:	Not reported
Tank owner mailing zip:	Not reported
Tank owner mailing state:	Not reported
Tank operator name:	Not reported
Tank operator mailing address:	Not reported
Tank operator mailing city:	Not reported
Tank operator mailing zip:	Not reported
Tank operator mailing state:	Not reported
Tankidnumber:	Not reported
Tank status:	Not reported
Tank configuration:	Not reported
Tank closure date:	Not reported
Tank installation date:	Not reported
Tank num of compartments:	Not reported
Tank contents:	Not reported
Tank capacity gallons:	Not reported
Tank type:	Not reported
Tank pc construction:	Not reported
Tank pwpiping construction:	Not reported
Tank piping type:	Not reported
Tank piping construction:	Not reported
Tank sacrificial anode:	Not reported
Tank cp impressed current:	Not reported
Tank cp shutoff:	Not reported
Tank alarms:	Not reported
Tank ball float:	Not reported
Tank spill bucket:	Not reported

SWEEPS UST:

Name:	CHEVRON #9-2153
Address:	11162 GARDEN GROVE BLVD
City:	GARDEN GROVE
Status:	Active
Comp Number:	2115
Number:	9
Board Of Equalization:	44-015909
Referral Date:	09-30-92
Action Date:	09-15-92
Created Date:	02-29-88
Owner Tank Id:	Not reported
SWRCB Tank Id:	30-000-002115-000001
Tank Status:	A
Capacity:	1000
Active Date:	Not reported
Tank Use:	PETROLEUM
STG:	P
Content:	Not reported
Number Of Tanks:	4

CHEVRON #9-2153 (Continued) **U003982016**

Name:	CHEVRON #9-2153
Address:	11162 GARDEN GROVE BLVD
City:	GARDEN GROVE
Status:	Active
Comp Number:	2115
Number:	9
Board Of Equalization:	44-015909
Referral Date:	09-30-92
Action Date:	09-15-92
Created Date:	02-29-88
Owner Tank Id:	Not reported
SWRCB Tank Id:	30-000-002115-000003
Tank Status:	A
Capacity:	10000
Active Date:	Not reported
Tank Use:	M.V. FUEL
STG:	P
Content:	REG UNLEADED
Number Of Tanks:	Not reported

Name:	CHEVRON #9-2153
Address:	11162 GARDEN GROVE BLVD
City:	GARDEN GROVE
Status:	Active
Comp Number:	2115
Number:	9
Board Of Equalization:	44-015909
Referral Date:	09-30-92
Action Date:	09-15-92
Created Date:	02-29-88
Owner Tank Id:	Not reported
SWRCB Tank Id:	30-000-002115-000004
Tank Status:	A
Capacity:	10000
Active Date:	Not reported
Tank Use:	M.V. FUEL
STG:	P
Content:	REG UNLEADED
Number Of Tanks:	Not reported

Name:	CHEVRON #9-2153
Address:	11162 GARDEN GROVE BLVD
City:	GARDEN GROVE
Status:	Active
Comp Number:	2115
Number:	9
Board Of Equalization:	44-015909
Referral Date:	09-30-92
Action Date:	09-15-92
Created Date:	02-29-88
Owner Tank Id:	Not reported
SWRCB Tank Id:	30-000-002115-000005
Tank Status:	A
Capacity:	10000
Active Date:	Not reported
Tank Use:	M.V. FUEL
STG:	P

CHEVRON #9-2153 (Continued) **U003982016**

Content: REG UNLEADED
Number Of Tanks: Not reported

D21
SSW
1/8-1/4
0.147 mi.
774 ft.

CHEVRON 92153
11162 GARDEN GROVE BLVD.
GARDEN GROVE, CA 92843

RCRA NonGen / NLR **1006805262** **CAR000125252**

Site 3 of 6 in cluster D

Relative:
Lower

Actual:
89 ft.

RCRA Listings:

Date Form Received by Agency:		20200612
Handler Name:	CHEVRON 92153	
Handler Address:		11162 GARDEN GROVE BLVD.
Handler City,State,Zip:		GARDEN GROVE, CA 92843
EPA ID:		CAR000125252
Contact Name:		KATHY L NORRIS
Contact Address:		Not reported
Contact City,State,Zip:		Not reported
Contact Telephone:		925-842-5931
Contact Fax:		Not reported
Contact Email:		KNORRIS@CHEVRONTEXACO.COM
Contact Title:		Not reported
EPA Region:		09
Land Type:		Private
Federal Waste Generator Description:		Not a generator, verified
Non-Notifier:		Not reported
Biennial Report Cycle:		Not reported
Accessibility:		Not reported
Active Site Indicator:		Not reported
State District Owner:		Not reported
State District:		Not reported
Mailing Address:		PO BOX 6004
Mailing City,State,Zip:		SAN RAMON, CA 94583
Owner Name:	CHEVRON PRODUCTS CO.	
Owner Type:		Private
Operator Name:	CHEVRON PRODUCTS CO.	
Operator Type:		Private
Short-Term Generator Activity:		No
Importer Activity:		No
Mixed Waste Generator:		No
Transporter Activity:		No
Transfer Facility Activity:		No
Recycler Activity with Storage:		No
Small Quantity On-Site Burner Exemption:		No
Smelting Melting and Refining Furnace Exemption:		No
Underground Injection Control:		No
Off-Site Waste Receipt:		No
Universal Waste Indicator:		No
Universal Waste Destination Facility:		No
Federal Universal Waste:		No
Active Site Fed-Reg Treatment Storage and Disposal Facility:		Not reported
Active Site Converter Treatment storage and Disposal Facility:		Not reported
Active Site State-Reg Treatment Storage and Disposal Facility:		Not reported
Active Site State-Reg Handler:		---
Federal Facility Indicator:		Not reported
Hazardous Secondary Material Indicator:		N
Sub-Part K Indicator:		Not reported
Commercial TSD Indicator:		No

CHEVRON 92153 (Continued) **1006805262**

Treatment Storage and Disposal Type:	Not reported
2018 GPRA Permit Baseline:	Not on the Baseline
2018 GPRA Renewals Baseline:	Not on the Baseline
Permit Renewals Workload Universe:	Not reported
Permit Workload Universe:	Not reported
Permit Progress Universe:	Not reported
Post-Closure Workload Universe:	Not reported
Closure Workload Universe:	Not reported
202 GPRA Corrective Action Baseline:	No
Corrective Action Workload Universe:	No
Subject to Corrective Action Universe:	No
Non-TSDFs Where RCRA CA has Been Imposed Universe:	No
TSDFs Potentially Subject to CA Under 3004 (u)/(v) Universe:	No
TSDFs Only Subject to CA under Discretionary Auth Universe:	No
Corrective Action Priority Ranking:	No NCAPS ranking
Environmental Control Indicator:	No
Institutional Control Indicator:	No
Human Exposure Controls Indicator:	N/A
Groundwater Controls Indicator:	N/A
Operating TSDF Universe:	Not reported
Full Enforcement Universe:	Not reported
Significant Non-Complier Universe:	No
Unaddressed Significant Non-Complier Universe:	No
Addressed Significant Non-Complier Universe:	No
Significant Non-Complier With a Compliance Schedule Universe:	No
Financial Assurance Required: Not reported	
Handler Date of Last Change:	20200616
Recognized Trader-Importer:	No
Recognized Trader-Exporter:	No
Importer of Spent Lead Acid Batteries:	No
Exporter of Spent Lead Acid Batteries:	No
Recycler Activity Without Storage:	No
Manifest Broker:	No
Sub-Part P Indicator:	No

Biennial: List of Years
Year: 2003

Click Here for Biennial Reporting System Data:

Hazardous Waste Summary:
Waste Code: D001
Waste Description: IGNITABLE WASTE

Waste Code: D018
Waste Description: BENZENE

Handler - Owner Operator:
Owner/Operator Indicator: Owner
Owner/Operator Name: CHEVRON PRODUCTS CO.
Legal Status: Private
Date Became Current: 19930818
Date Ended Current: Not reported
Owner/Operator Address: PO BOX 6004
Owner/Operator City,State,Zip: SAN RAMON, CA 94583
Owner/Operator Telephone: Not reported

CHEVRON 92153 (Continued) **1006805262**

Owner/Operator Telephone Ext: Not reported
Owner/Operator Fax: Not reported
Owner/Operator Email: Not reported

Owner/Operator Indicator: Operator
Owner/Operator Name: CHEVRON PRODUCTS CO.
Legal Status: Private
Date Became Current: 19930818
Date Ended Current: Not reported
Owner/Operator Address: PO BOX 6004
Owner/Operator City,State,Zip: SAN RAMON, CA 94583
Owner/Operator Telephone: Not reported
Owner/Operator Telephone Ext: Not reported
Owner/Operator Fax: Not reported
Owner/Operator Email: Not reported

Owner/Operator Indicator: Owner
Owner/Operator Name: CHEVRON PRODUCTS CO.
Legal Status: Private
Date Became Current: 19930818
Date Ended Current: Not reported
Owner/Operator Address: PO BOX 6004
Owner/Operator City,State,Zip: SAN RAMON, CA 94583
Owner/Operator Telephone: Not reported
Owner/Operator Telephone Ext: Not reported
Owner/Operator Fax: Not reported
Owner/Operator Email: Not reported

Owner/Operator Indicator: Operator
Owner/Operator Name: CHEVRON PRODUCTS CO.
Legal Status: Private
Date Became Current: 19930818
Date Ended Current: Not reported
Owner/Operator Address: Not reported
Owner/Operator City,State,Zip: Not reported
Owner/Operator Telephone: Not reported
Owner/Operator Telephone Ext: Not reported
Owner/Operator Fax: Not reported
Owner/Operator Email: Not reported

Owner/Operator Indicator: Owner
Owner/Operator Name: CHEVRON PRODUCTS CO
Legal Status: Private
Date Became Current: Not reported
Date Ended Current: Not reported
Owner/Operator Address: P O BOX 6004
Owner/Operator City,State,Zip: SAN RAMON, CA 94583
Owner/Operator Telephone: 925-842-5931
Owner/Operator Telephone Ext: Not reported
Owner/Operator Fax: Not reported
Owner/Operator Email: Not reported

Historic Generators:
Receive Date: 20200612
Handler Name: CHEVRON 92153
Federal Waste Generator Description: Not a generator, verified
State District Owner: Not reported

CHEVRON 92153 (Continued) **1006805262**

Large Quantity Handler of Universal Waste:	No
Recognized Trader Importer:	No
Recognized Trader Exporter:	No
Spent Lead Acid Battery Importer:	No
Spent Lead Acid Battery Exporter:	No
Current Record:	Yes
Non Storage Recycler Activity:	No
Electronic Manifest Broker:	No

Receive Date:	20020617
Handler Name:	CHEVRON STATION NO 92153
Federal Waste Generator Description:	Small Quantity Generator
State District Owner:	Not reported
Large Quantity Handler of Universal Waste:	No
Recognized Trader Importer:	No
Recognized Trader Exporter:	No
Spent Lead Acid Battery Importer:	No
Spent Lead Acid Battery Exporter:	No
Current Record:	No
Non Storage Recycler Activity:	Not reported
Electronic Manifest Broker:	Not reported

Receive Date:	20040224
Handler Name:	CHEVRON 92153
Federal Waste Generator Description:	Large Quantity Generator
State District Owner:	Not reported
Large Quantity Handler of Universal Waste:	No
Recognized Trader Importer:	No
Recognized Trader Exporter:	No
Spent Lead Acid Battery Importer:	No
Spent Lead Acid Battery Exporter:	No
Current Record:	No
Non Storage Recycler Activity:	Not reported
Electronic Manifest Broker:	Not reported

List of NAICS Codes and Descriptions:

NAICS Code:	44719
NAICS Description:	OTHER GASOLINE STATIONS

Facility Has Received Notices of Violations:

Violations:	No Violations Found

Evaluation Action Summary:

Evaluations:	No Evaluations Found

D22 **92153** **HIST UST** **U001577087**
SSW **11162 GARDEN GROVE BLVD** **N/A**
1/8-1/4 **GARDEN GROVE, CA 92640**
0.147 mi.
774 ft. **Site 4 of 6 in cluster D**

Relative: HIST UST:
Lower

Name:	92153
Address:	11162 GARDEN GROVE BLVD
City,State,Zip:	GARDEN GROVE, CA 92640

Actual:
89 ft.

92153 (Continued) **U001577087**

File Number:	Not reported
URL:	Not reported
Region:	STATE
Facility ID:	00000062204
Facility Type:	Gas Station
Other Type:	Not reported
Contact Name:	BALDWIN,ROLAND D
Telephone:	7145344569
Owner Name:	CHEVRON U.S.A. INC.
Owner Address:	575 MARKET
Owner City,St,Zip:	SAN FRANCISCO, CA 94105
Total Tanks:	0003
Tank Num:	001
Container Num:	2
Year Installed:	Not reported
Tank Capacity:	00001000
Tank Used for:	WASTE
Type of Fuel:	Not reported
Container Construction Thickness:	0000370
Leak Detection:	Stock Inventor
Tank Num:	002
Container Num:	3
Year Installed:	Not reported
Tank Capacity:	00010000
Tank Used for:	PRODUCT
Type of Fuel:	Not reported
Container Construction Thickness:	0000370
Leak Detection:	Stock Inventor
Tank Num:	003
Container Num:	4
Year Installed:	Not reported
Tank Capacity:	00010000
Tank Used for:	PRODUCT
Type of Fuel:	Not reported
Container Construction Thickness:	0000370
Leak Detection:	Stock Inventor

D23 **CHEVRON** **LUST** **S106174911**
SSW **11162 GARDEN GROVE** **Cortese** **N/A**
1/8-1/4 **GARDEN GROVE, CA 92643** **CERS**
0.147 mi.
774 ft. **Site 5 of 6 in cluster D**

Relative: LUST:
Lower

Actual: Name:	CHEVRON #9-2153
89 ft. Address:	11162 GARDEN GROVE
City,State,Zip:	GARDEN GROVE, CA 92843
Lead Agency:	ORANGE COUNTY LOP
Case Type:	LUST Cleanup Site
Geo Track:	http://geotracker.waterboards.ca.gov/profile_report.asp?global_id=T0605901662
Global Id:	T0605901662
Latitude:	33.7738857457327
Longitude:	-117.938393354416
Status:	Completed - Case Closed
Status Date:	05/12/2015

CHEVRON (Continued) **S106174911**

Case Worker: Not reported
RB Case Number: 083002278T
Local Agency: Not reported
File Location: Local Agency
Local Case Number: 93UT039
Potential Media Affect: Aquifer used for drinking water supply
Potential Contaminants of Concern: MTBE / TBA / Other Fuel Oxygenates, Gasoline
Site History: Please refer to recent Site Documents or Monitoring Reports in GeoTracker for site history. Orange County is not responsible for the accuracy of any professional interpretations provided in reports submitted by consultants for the responsible party.

LUST:
Global Id: T0605901662
Contact Type: Regional Board Caseworker
Contact Name: MIGUEL OVIEDO
Organization Name: SANTA ANA RWQCB (REGION 8)
Address: 3737 Main Street, Suite 500
City: RIVERSIDE
Email: miguel.oviedo@waterboards.ca.gov
Phone Number: 9517823238

LUST:
Global Id: T0605901662
Action Type: ENFORCEMENT
Date: 11/19/2008
Action: Staff Letter

Global Id: T0605901662
Action Type: ENFORCEMENT
Date: 09/08/2008
Action: Staff Letter

Global Id: T0605901662
Action Type: ENFORCEMENT
Date: 09/14/2011
Action: File review

Global Id: T0605901662
Action Type: ENFORCEMENT
Date: 10/17/2012
Action: Staff Letter

Global Id: T0605901662
Action Type: ENFORCEMENT
Date: 06/16/2017
Action: Email Correspondence

Global Id: T0605901662
Action Type: RESPONSE
Date: 06/15/2017
Action: Other Report / Document

Global Id: T0605901662
Action Type: ENFORCEMENT
Date: 11/29/2005
Action: Staff Letter

CHEVRON (Continued) **S106174911**

Global Id: T0605901662
Action Type: ENFORCEMENT
Date: 09/17/2003
Action: Staff Letter

Global Id: T0605901662
Action Type: ENFORCEMENT
Date: 03/04/2004
Action: Staff Letter

Global Id: T0605901662
Action Type: ENFORCEMENT
Date: 09/16/2003
Action: Staff Letter

Global Id: T0605901662
Action Type: ENFORCEMENT
Date: 10/27/2011
Action: Warning Letter

Global Id: T0605901662
Action Type: Other
Date: 04/12/1993
Action: Leak Discovery

Global Id: T0605901662
Action Type: ENFORCEMENT
Date: 10/18/2012
Action: File review

Global Id: T0605901662
Action Type: ENFORCEMENT
Date: 10/28/2014
Action: Notification - Public Participation Document

Global Id: T0605901662
Action Type: ENFORCEMENT
Date: 10/28/2014
Action: Notification - Public Notice of Case Closure

Global Id: T0605901662
Action Type: Other
Date: 04/12/1993
Action: Leak Began

Global Id: T0605901662
Action Type: Other
Date: 04/12/1993
Action: Leak Reported

Global Id: T0605901662
Action Type: REMEDIATION
Date: 05/16/2001
Action: Dual Phase Extraction

Global Id: T0605901662
Action Type: REMEDIATION

CHEVRON (Continued) **S106174911**

Date: 06/30/2003
Action: Excavation

Global Id: T0605901662
Action Type: REMEDIATION
Date: 08/16/2004
Action: Dual Phase Extraction

Global Id: T0605901662
Action Type: REMEDIATION
Date: 11/19/2001
Action: Dual Phase Extraction

Global Id: T0605901662
Action Type: REMEDIATION
Date: 07/01/2006
Action: In Situ Physical/Chemical Treatment (other than SVE)

Global Id: T0605901662
Action Type: REMEDIATION
Date: 04/12/1993
Action: Excavation

Global Id: T0605901662
Action Type: ENFORCEMENT
Date: 10/12/2005
Action: Staff Letter

Global Id: T0605901662
Action Type: ENFORCEMENT
Date: 05/04/2005
Action: Staff Letter

Global Id: T0605901662
Action Type: ENFORCEMENT
Date: 10/19/2004
Action: Staff Letter

Global Id: T0605901662
Action Type: ENFORCEMENT
Date: 08/25/2003
Action: Staff Letter

Global Id: T0605901662
Action Type: ENFORCEMENT
Date: 08/16/2004
Action: Staff Letter

Global Id: T0605901662
Action Type: ENFORCEMENT
Date: 01/31/2006
Action: Staff Letter

Global Id: T0605901662
Action Type: ENFORCEMENT
Date: 01/14/2004
Action: Staff Letter

CHEVRON (Continued) **S106174911**

Global Id: T0605901662
Action Type: ENFORCEMENT
Date: 03/02/2004
Action: Staff Letter

Global Id: T0605901662
Action Type: ENFORCEMENT
Date: 05/21/2004
Action: Staff Letter

Global Id: T0605901662
Action Type: ENFORCEMENT
Date: 03/05/2003
Action: Staff Letter

Global Id: T0605901662
Action Type: ENFORCEMENT
Date: 05/12/2008
Action: Staff Letter

Global Id: T0605901662
Action Type: ENFORCEMENT
Date: 12/03/2007
Action: Staff Letter

Global Id: T0605901662
Action Type: ENFORCEMENT
Date: 06/05/2007
Action: Staff Letter

Global Id: T0605901662
Action Type: ENFORCEMENT
Date: 11/21/2006
Action: Staff Letter

Global Id: T0605901662
Action Type: ENFORCEMENT
Date: 10/25/2004
Action: Staff Letter

Global Id: T0605901662
Action Type: ENFORCEMENT
Date: 04/06/2006
Action: Staff Letter

Global Id: T0605901662
Action Type: ENFORCEMENT
Date: 05/26/2004
Action: Staff Letter

Global Id: T0605901662
Action Type: ENFORCEMENT
Date: 11/04/2003
Action: Staff Letter

Global Id: T0605901662
Action Type: ENFORCEMENT

CHEVRON (Continued) **S106174911**

Date: 10/08/2003
Action: Staff Letter

Global Id: T0605901662
Action Type: ENFORCEMENT
Date: 12/30/2014
Action: Notification - Preclosure

Global Id: T0605901662
Action Type: ENFORCEMENT
Date: 04/28/2009
Action: Staff Letter

Global Id: T0605901662
Action Type: ENFORCEMENT
Date: 07/06/2009
Action: Staff Letter

Global Id: T0605901662
Action Type: ENFORCEMENT
Date: 09/21/2010
Action: Staff Letter

Global Id: T0605901662
Action Type: ENFORCEMENT
Date: 07/29/2013
Action: File review

Global Id: T0605901662
Action Type: ENFORCEMENT
Date: 05/12/2015
Action: Closure/No Further Action Letter

Global Id: T0605901662
Action Type: RESPONSE
Date: 07/31/2007
Action: Interim Remedial Action Plan

Global Id: T0605901662
Action Type: RESPONSE
Date: 08/29/2008
Action: CAP/RAP - Feasibility Study Report

Global Id: T0605901662
Action Type: RESPONSE
Date: 08/20/2008
Action: Risk Assessment Report

Global Id: T0605901662
Action Type: RESPONSE
Date: 12/26/2006
Action: Other Report / Document

Global Id: T0605901662
Action Type: RESPONSE
Date: 06/16/2017
Action: Other Report / Document

CHEVRON (Continued) **S106174911**

LUST:

Global Id:	T0605901662
Status:	Open - Case Begin Date
Status Date:	04/12/1993
Global Id:	T0605901662
Status:	Open - Site Assessment
Status Date:	04/12/1993
Global Id:	T0605901662
Status:	Open - Site Assessment
Status Date:	04/07/1994
Global Id:	T0605901662
Status:	Open - Site Assessment
Status Date:	10/28/1999
Global Id:	T0605901662
Status:	Open - Site Assessment
Status Date:	10/11/2000
Global Id:	T0605901662
Status:	Open - Remediation
Status Date:	04/30/2001
Global Id:	T0605901662
Status:	Open - Remediation
Status Date:	06/13/2003
Global Id:	T0605901662
Status:	Open - Eligible for Closure
Status Date:	10/17/2012
Global Id:	T0605901662
Status:	Completed - Case Closed
Status Date:	05/12/2015

LUST REG 8:

Name:	CHEVRON
Address:	11162 GARDEN GROVE
City:	GARDEN GROVE
Region:	8
County:	Orange
Regional Board:	Santa Ana Region
Facility Status:	Remedial action (cleanup) Underway
Case Number:	083002278T
Local Case Num:	93UT039
Case Type:	Other ground water affected
Substance:	Gasoline
Qty Leaked:	0
Abate Method:	Not reported
Cross Street:	Not reported
Enf Type:	SEL
Funding:	Not reported
How Discovered:	Tank Closure

CHEVRON (Continued) **S106174911**

How Stopped:	Close Tank
Leak Cause:	Unknown
Leak Source:	Tank
Global ID:	T0605901662
How Stopped Date:	9/9/9999
Enter Date:	Not reported
Date Confirmation of Leak Began:	4/12/1993
Date Preliminary Assessment Began:	10/28/1999
Discover Date:	4/12/1993
Enforcement Date:	Not reported
Close Date:	Not reported
Date Prelim Assessment Workplan Submitted:	4/7/1994
Date Pollution Characterization Began:	10/11/2000
Date Remediation Plan Submitted:	4/30/2001
Date Remedial Action Underway:	6/13/2003
Date Post Remedial Action Monitoring:	Not reported
Enter Date:	Not reported
GW Qualifies:	=
Soil Qualifies:	=
Operator:	Not reported
Facility Contact:	Not reported
Interim:	Not reported
Oversite Program:	LUST
Latitude:	33.7740214
Longitude:	-117.937985
MTBE Date:	12/19/2001
Max MTBE GW:	19400
MTBE Concentration:	0
Max MTBE Soil:	4160
MTBE Fuel:	1
MTBE Tested:	MTBE Detected. Site tested for MTBE & MTBE detected
MTBE Class:	*
Staff:	TME
Staff Initials:	SS
Lead Agency:	Local Agency
Local Agency:	30000L
Hydr Basin #:	Not reported
Beneficial:	MUN
Priority:	Not reported
Cleanup Fund Id:	Not reported
Work Suspended:	Not reported

Summary: Not reported

ORANGE CO. LUST:

Name:	CHEVRON #9-2153
Address:	11162 GARDEN GROVE BLVD
City,State,Zip:	GARDEN GROVE, CA 92843
Region:	ORANGE
Facility Id:	93UT039
Released Substance:	Gasoline-Automotive (motor gasoline and additives), leaded & unleaded
Date Closed:	05/13/2015
Record ID:	RO0001895

CORTESE:

Name:	CHEVRON #9-2153
Address:	11162 GARDEN GROVE

CHEVRON (Continued) **S106174911**

City,State,Zip:	GARDEN GROVE, CA 92843
Region:	CORTESE
Envirostor Id:	Not reported
Global ID:	T0605901662
Site/Facility Type:	LUST CLEANUP SITE
Cleanup Status:	COMPLETED - CASE CLOSED
Status Date:	Not reported
Site Code:	Not reported
Latitude:	Not reported
Longitude:	Not reported
Owner:	Not reported
Enf Type:	Not reported
Swat R:	Not reported
Flag:	active
Order No:	Not reported
Waste Discharge System No:	Not reported
Effective Date:	Not reported
Region 2:	Not reported
WID Id:	Not reported
Solid Waste Id No:	Not reported
Waste Management Uit Name:	Not reported
File Name:	Active Open

CERS:

Name:	CHEVRON #9-2153
Address:	11162 GARDEN GROVE
City,State,Zip:	GARDEN GROVE, CA 92843
Site ID:	242400
CERS ID:	T0605901662
CERS Description:	Leaking Underground Storage Tank Cleanup Site

Affiliation:

Affiliation Type Desc:	Regional Board Caseworker
Entity Name:	MIGUEL OVIEDO - SANTA ANA RWQCB (REGION 8)
Entity Title:	Not reported
Affiliation Address:	3737 Main Street, Suite 500
Affiliation City:	RIVERSIDE
Affiliation State:	CA
Affiliation Country:	Not reported
Affiliation Zip:	Not reported
Affiliation Phone:	9517823238,

D24 **CHEVRON #9-2153** **CA FID UST** **U002095982**
SSW **11162** **HIST CORTESE** **N/A**
1/8-1/4 **GARDEN GROVE, CA 92643**
0.147 mi.
774 ft. **Site 6 of 6 in cluster D**

Relative:
Lower

Actual:
89 ft.

CA FID UST:

Facility ID:	30001397
Regulated By:	UTNKA
Regulated ID:	Not reported
Cortese Code:	Not reported
SIC Code:	Not reported
Facility Phone:	7145303585
Mail To:	Not reported
Mailing Address:	1300 S BCH BLVD / P O BOX 2

CHEVRON #9-2153 (Continued) **U002095982**

Mailing Address 2: Not reported
Mailing City,St,Zip: GARDEN GROVE 92643
Contact: Not reported
Contact Phone: Not reported
DUNs Number: Not reported
NPDES Number: Not reported
EPA ID: Not reported
Comments: Not reported
Status: Active

HIST CORTESE:
edr_fname: CHEVRON #9-2153
edr_fadd1: 11162
City,State,Zip: GARDEN GROVE, CA 92643
Region: CORTESE
Facility County Code: 30
Reg By: LTNKA
Reg Id: 083002278T

25
SW
1/8-1/4
0.172 mi.
910 ft.

CITY OF GARDEN GROVE
11091 GARDEN GROVE
GARDEN GROVE, CA 92640

LUST **S106447500**
Cortese **N/A**

Relative:
Lower

Actual:
88 ft.

LUST REG 8:
Name: CITY OF GARDEN GROVE
Address: 11091 GARDEN GROVE
City: GARDEN GROVE
Region: 8
County: Orange
Regional Board: Santa Ana Region
Facility Status: Case Closed
Case Number: 083000710T
Local Case Num: 87UT227
Case Type: Soil only
Substance: Gasoline
Qty Leaked: 0
Abate Method: Not reported
Cross Street: Not reported
Enf Type: Not reported
Funding: Not reported
How Discovered: Tank Closure
How Stopped: Close Tank
Leak Cause: Unknown
Leak Source: Unknown
Global ID: T0605900563
How Stopped Date: 9/9/9999
Enter Date: Not reported
Date Confirmation of Leak Began: Not reported
Date Preliminary Assessment Began: Not reported
Discover Date: 9/23/1987
Enforcement Date: Not reported
Close Date: 1/6/1989
Date Prelim Assessment Workplan Submitted: Not reported
Date Pollution Characterization Began: Not reported
Date Remediation Plan Submitted: Not reported

CITY OF GARDEN GROVE (Continued) **S106447500**

Date Remedial Action Underway:	Not reported
Date Post Remedial Action Monitoring:	Not reported
Enter Date:	Not reported
GW Qualifies:	Not reported
Soil Qualifies:	Not reported
Operator:	Not reported
Facility Contact:	Not reported
Interim:	Not reported
Oversite Program:	LUST
Latitude:	33.7744074
Longitude:	-117.939328
MTBE Date:	Not reported
Max MTBE GW:	Not reported
MTBE Concentration:	0
Max MTBE Soil:	Not reported
MTBE Fuel:	1
MTBE Tested:	Site NOT Tested for MTBE.Includes Unknown and Not Analyzed.
MTBE Class:	*
Staff:	PAH
Staff Initials:	SS
Lead Agency:	Local Agency
Local Agency:	30000L
Hydr Basin #:	Not reported
Beneficial:	MUN
Priority:	Not reported
Cleanup Fund Id:	Not reported
Work Suspended:	Not reported

Summary: Not reported

CORTESE:

Name:	CITY OF GARDEN GROVE
Address:	11091 GARDEN GROVE
City,State,Zip:	GARDEN GROVE, CA 92640
Region:	CORTESE
Envirostor Id:	Not reported
Global ID:	T0605900563
Site/Facility Type:	LUST CLEANUP SITE
Cleanup Status:	COMPLETED - CASE CLOSED
Status Date:	Not reported
Site Code:	Not reported
Latitude:	Not reported
Longitude:	Not reported
Owner:	Not reported
Enf Type:	Not reported
Swat R:	Not reported
Flag:	active
Order No:	Not reported
Waste Discharge System No:	Not reported
Effective Date:	Not reported
Region 2:	Not reported
WID Id:	Not reported
Solid Waste Id No:	Not reported
Waste Management Uit Name:	Not reported
File Name:	Active Open

26
WNW
1/8-1/4
0.175 mi.
922 ft.

VILLAGE GREEN PARK
12732 MAIN STREET
GARDEN GROVE, CA 92840

RCRA NonGen / NLR

1026480158
CAC003086108

Relative:
Higher

Actual:
92 ft.

RCRA Listings:

Date Form Received by Agency:		20200930
Handler Name:	VILLAGE GREEN PARK	
Handler Address:		12732 MAIN STREET
Handler City,State,Zip:		GARDEN GROVE, CA 92840
EPA ID:		CAC003086108
Contact Name:		JOE FLORES
Contact Address:		11222 ACACIA PARKWAY
Contact City,State,Zip:		GARDEN GROVE, CA 92840
Contact Telephone:		714-741-5383
Contact Fax:		Not reported
Contact Email:		JOSEPHF@GGCITY.ORG
Contact Title:		Not reported
EPA Region:		09
Land Type:		Not reported
Federal Waste Generator Description:		Not a generator, verified
Non-Notifier:		Not reported
Biennial Report Cycle:		Not reported
Accessibility:		Not reported
Active Site Indicator:		Not reported
State District Owner:		Not reported
State District:		Not reported
Mailing Address:		11222 ACACIA PARKWAY
Mailing City,State,Zip:		GARDEN GROVE, CA 92840
Owner Name:	CITY OF GARDEN GROVE	
Owner Type:		Other
Operator Name:	JOE FLORES	
Operator Type:		Other
Short-Term Generator Activity:		No
Importer Activity:		No
Mixed Waste Generator:		No
Transporter Activity:		No
Transfer Facility Activity:		No
Recycler Activity with Storage:		No
Small Quantity On-Site Burner Exemption:		No
Smelting Melting and Refining Furnace Exemption:		No
Underground Injection Control:		No
Off-Site Waste Receipt:		No
Universal Waste Indicator:		No
Universal Waste Destination Facility:		No
Federal Universal Waste:		No
Active Site Fed-Reg Treatment Storage and Disposal Facility:		Not reported
Active Site Converter Treatment storage and Disposal Facility:		Not reported
Active Site State-Reg Treatment Storage and Disposal Facility:		Not reported
Active Site State-Reg Handler:		---
Federal Facility Indicator:		Not reported
Hazardous Secondary Material Indicator:		N
Sub-Part K Indicator:		Not reported
Commercial TSD Indicator:		No
Treatment Storage and Disposal Type:		Not reported
2018 GPRA Permit Baseline:		Not on the Baseline
2018 GPRA Renewals Baseline:		Not on the Baseline
Permit Renewals Workload Universe:		Not reported

VILLAGE GREEN PARK (Continued) **1026480158**

Permit Workload Universe:	Not reported
Permit Progress Universe:	Not reported
Post-Closure Workload Universe:	Not reported
Closure Workload Universe:	Not reported
202 GPRA Corrective Action Baseline:	No
Corrective Action Workload Universe:	No
Subject to Corrective Action Universe:	No
Non-TSDFs Where RCRA CA has Been Imposed Universe:	No
TSDFs Potentially Subject to CA Under 3004 (u)/(v) Universe:	No
TSDFs Only Subject to CA under Discretionary Auth Universe:	No
Corrective Action Priority Ranking:	No NCAPS ranking
Environmental Control Indicator:	No
Institutional Control Indicator:	No
Human Exposure Controls Indicator:	N/A
Groundwater Controls Indicator:	N/A
Operating TSDF Universe:	Not reported
Full Enforcement Universe:	Not reported
Significant Non-Complier Universe:	No
Unaddressed Significant Non-Complier Universe:	No
Addressed Significant Non-Complier Universe:	No
Significant Non-Complier With a Compliance Schedule Universe:	No
Financial Assurance Required: Not reported	
Handler Date of Last Change:	20201008
Recognized Trader-Importer:	No
Recognized Trader-Exporter:	No
Importer of Spent Lead Acid Batteries:	No
Exporter of Spent Lead Acid Batteries:	No
Recycler Activity Without Storage:	No
Manifest Broker:	No
Sub-Part P Indicator:	No

Handler - Owner Operator:

Owner/Operator Indicator:	Owner
Owner/Operator Name: CITY OF GARDEN GROVE	
Legal Status:	Other
Date Became Current:	Not reported
Date Ended Current:	Not reported
Owner/Operator Address:	11222 ACACIA PARKWAY
Owner/Operator City,State,Zip:	GARDEN GROVE, CA 92840
Owner/Operator Telephone:	714-741-5383
Owner/Operator Telephone Ext:	Not reported
Owner/Operator Fax:	Not reported
Owner/Operator Email:	Not reported

Owner/Operator Indicator:	Operator
Owner/Operator Name: JOE FLORES	
Legal Status:	Other
Date Became Current:	Not reported
Date Ended Current:	Not reported
Owner/Operator Address:	11222 ACACIA PARKWAY
Owner/Operator City,State,Zip:	GARDEN GROVE, CA 92840
Owner/Operator Telephone:	714-741-5383
Owner/Operator Telephone Ext:	Not reported
Owner/Operator Fax:	Not reported
Owner/Operator Email:	Not reported

VILLAGE GREEN PARK (Continued) **1026480158**

Historic Generators:
- Receive Date: 20200930
- Handler Name: VILLAGE GREEN PARK
- Federal Waste Generator Description: Not a generator, verified
- State District Owner: Not reported
- Large Quantity Handler of Universal Waste: No
- Recognized Trader Importer: No
- Recognized Trader Exporter: No
- Spent Lead Acid Battery Importer: No
- Spent Lead Acid Battery Exporter: No
- Current Record: Yes
- Non Storage Recycler Activity: Not reported
- Electronic Manifest Broker: Not reported

List of NAICS Codes and Descriptions:
- NAICS Code: 92119
- NAICS Description: OTHER GENERAL GOVERNMENT SUPPORT

Facility Has Received Notices of Violations:
- Violations: No Violations Found

Evaluation Action Summary:
- Evaluations: No Evaluations Found

---

27 **PACIFIC BELL** **RCRA NonGen / NLR** **1000250417**
WSW **12900 MAIN** **FINDS** **CAT080025588**
1/8-1/4 **GARDEN GROVE, CA 92840** **ECHO**
0.181 mi.
956 ft.

Relative: **Lower**

Actual: **89 ft.**

RCRA Listings:
- Date Form Received by Agency: 19970911
- Handler Name: PACIFIC BELL
- Handler Address: 12900 MAIN
- Handler City,State,Zip: GARDEN GROVE, CA 92840
- EPA ID: CAT080025588
- Contact Name: ENVIRONMENTAL MANAGER
- Contact Address: 12900 MAIN
- Contact City,State,Zip: GARDEN GROVE, CA 92640
- Contact Telephone: 714-972-5116
- Contact Fax: Not reported
- Contact Email: Not reported
- Contact Title: Not reported
- EPA Region: 09
- Land Type: Other
- Federal Waste Generator Description: Not a generator, verified
- Non-Notifier: Not reported
- Biennial Report Cycle: Not reported
- Accessibility: Not reported
- Active Site Indicator: Not reported
- State District Owner: Not reported
- State District: Not reported
- Mailing Address: 500 S.MAIN S TOWER BOCC RM 260
- Mailing City,State,Zip: ORANGE, CA 92668
- Owner Name: THE PACIFIC TELEPHONE AND TELEGRAPH CO

PACIFIC BELL (Continued) **1000250417**

Owner Type:		Private
Operator Name:	Not reported	
Operator Type:		Not reported
Short-Term Generator Activity:		No
Importer Activity:		No
Mixed Waste Generator:		No
Transporter Activity:		No
Transfer Facility Activity:		No
Recycler Activity with Storage:		No
Small Quantity On-Site Burner Exemption:		No
Smelting Melting and Refining Furnace Exemption:		No
Underground Injection Control:		No
Off-Site Waste Receipt:		No
Universal Waste Indicator:		No
Universal Waste Destination Facility:		No
Federal Universal Waste:		No
Active Site Fed-Reg Treatment Storage and Disposal Facility:		Not reported
Active Site Converter Treatment storage and Disposal Facility:		Not reported
Active Site State-Reg Treatment Storage and Disposal Facility:		Not reported
Active Site State-Reg Handler:		---
Federal Facility Indicator:		Not reported
Hazardous Secondary Material Indicator:		NN
Sub-Part K Indicator:		Not reported
Commercial TSD Indicator:		No
Treatment Storage and Disposal Type:		Not reported
2018 GPRA Permit Baseline:		Not on the Baseline
2018 GPRA Renewals Baseline:		Not on the Baseline
Permit Renewals Workload Universe:		Not reported
Permit Workload Universe:		Not reported
Permit Progress Universe:		Not reported
Post-Closure Workload Universe:		Not reported
Closure Workload Universe:		Not reported
202 GPRA Corrective Action Baseline:		No
Corrective Action Workload Universe:		No
Subject to Corrective Action Universe:		No
Non-TSDFs Where RCRA CA has Been Imposed Universe:		No
TSDFs Potentially Subject to CA Under 3004 (u)/(v) Universe:		No
TSDFs Only Subject to CA under Discretionary Auth Universe:		No
Corrective Action Priority Ranking:		No NCAPS ranking
Environmental Control Indicator:		No
Institutional Control Indicator:		No
Human Exposure Controls Indicator:		N/A
Groundwater Controls Indicator:		N/A
Operating TSDF Universe:		Not reported
Full Enforcement Universe:		Not reported
Significant Non-Complier Universe:		No
Unaddressed Significant Non-Complier Universe:		No
Addressed Significant Non-Complier Universe:		No
Significant Non-Complier With a Compliance Schedule Universe:		No
Financial Assurance Required:	Not reported	
Handler Date of Last Change:		20020627
Recognized Trader-Importer:		No
Recognized Trader-Exporter:		No
Importer of Spent Lead Acid Batteries:		No
Exporter of Spent Lead Acid Batteries:		No
Recycler Activity Without Storage:		Not reported
Manifest Broker:		Not reported

PACIFIC BELL (Continued) **1000250417**

Sub-Part P Indicator: No

Handler - Owner Operator:
Owner/Operator Indicator: Operator
Owner/Operator Name: NOT REQUIRED
Legal Status: Private
Date Became Current: Not reported
Date Ended Current: Not reported
Owner/Operator Address: NOT REQUIRED
Owner/Operator City,State,Zip: NOT REQUIRED, ME 99999
Owner/Operator Telephone: 415-555-1212
Owner/Operator Telephone Ext: Not reported
Owner/Operator Fax: Not reported
Owner/Operator Email: Not reported

Owner/Operator Indicator: Owner
Owner/Operator Name: THE PACIFIC TELEPHONE AND TELEGRAPH CO
Legal Status: Private
Date Became Current: Not reported
Date Ended Current: Not reported
Owner/Operator Address: NOT REQUIRED
Owner/Operator City,State,Zip: NOT REQUIRED, ME 99999
Owner/Operator Telephone: 415-555-1212
Owner/Operator Telephone Ext: Not reported
Owner/Operator Fax: Not reported
Owner/Operator Email: Not reported

Historic Generators:
Receive Date: 19960901
Handler Name: PACIFIC BELL
Federal Waste Generator Description: Small Quantity Generator
State District Owner: Not reported
Large Quantity Handler of Universal Waste: No
Recognized Trader Importer: No
Recognized Trader Exporter: No
Spent Lead Acid Battery Importer: No
Spent Lead Acid Battery Exporter: No
Current Record: No
Non Storage Recycler Activity: Not reported
Electronic Manifest Broker: Not reported

Receive Date: 19810120
Handler Name: PACIFIC BELL
Federal Waste Generator Description: Large Quantity Generator
State District Owner: Not reported
Large Quantity Handler of Universal Waste: No
Recognized Trader Importer: No
Recognized Trader Exporter: No
Spent Lead Acid Battery Importer: No
Spent Lead Acid Battery Exporter: No
Current Record: No
Non Storage Recycler Activity: Not reported
Electronic Manifest Broker: Not reported

Receive Date: 19970911

PACIFIC BELL (Continued) **1000250417**

Handler Name: PACIFIC BELL
Federal Waste Generator Description: Not a generator, verified
State District Owner: Not reported
Large Quantity Handler of Universal Waste: No
Recognized Trader Importer: No
Recognized Trader Exporter: No
Spent Lead Acid Battery Importer: No
Spent Lead Acid Battery Exporter: No
Current Record: Yes
Non Storage Recycler Activity: Not reported
Electronic Manifest Broker: Not reported

List of NAICS Codes and Descriptions:
NAICS Codes: No NAICS Codes Found

Facility Has Received Notices of Violations:
Violations: No Violations Found

Evaluation Action Summary:
Evaluations: No Evaluations Found

FINDS:
Registry ID: 110006487499

Click Here for FRS Facility Detail Report:

Environmental Interest/Information System:
RCRAInfo is a national information system that supports the Resource Conservation and Recovery Act (RCRA) program through the tracking of events and activities related to facilities that generate, transport, and treat, store, or dispose of hazardous waste. RCRAInfo allows RCRA program staff to track the notification, permit, compliance, and corrective action activities required under RCRA.

Click this hyperlink while viewing on your computer to access additional FINDS: detail in the EDR Site Report.

ECHO:
Envid: 1000250417
Registry ID: 110006487499
DFR URL: http://echo.epa.gov/detailed-facility-report?fid=110006487499
Name: PACIFIC BELL
Address: 12900 MAIN
City,State,Zip: GARDEN GROVE, CA 92840

28
ENE
1/8-1/4
0.184 mi.
970 ft.

ANA SAIGNES
12721 8TH ST.
GARDEN GROVE, CA 92840

RCRA NonGen / NLR **1027205531**
CAC003169598

Relative: Higher
Actual: 95 ft.

RCRA Listings:
Date Form Received by Agency: 20220404
Handler Name: ANA SAIGNES
Handler Address: 12721 8TH ST.
Handler City,State,Zip: GARDEN GROVE, CA 92840

ANA SAIGNES (Continued) **1027205531**

EPA ID:		CAC003169598
Contact Name:		ANA SAIGNES
Contact Address:		12721 8TH ST.
Contact City,State,Zip:		GARDEN GROVE, CA 92840
Contact Telephone:		714-964-9977
Contact Fax:		Not reported
Contact Email:		FAMLIMON22@GMAIL.COM
Contact Title:		Not reported
EPA Region:		09
Land Type:		Not reported
Federal Waste Generator Description:		Not a generator, verified
Non-Notifier:		Not reported
Biennial Report Cycle:		Not reported
Accessibility:		Not reported
Active Site Indicator:		Not reported
State District Owner:		Not reported
State District:		Not reported
Mailing Address:		12721 8TH ST.
Mailing City,State,Zip:		GARDEN GROVE, CA 92840
Owner Name:	ANA SAIGNES	
Owner Type:		Other
Operator Name:	ANA SAIGNES	
Operator Type:		Other
Short-Term Generator Activity:		No
Importer Activity:		No
Mixed Waste Generator:		No
Transporter Activity:		No
Transfer Facility Activity:		No
Recycler Activity with Storage:		No
Small Quantity On-Site Burner Exemption:		No
Smelting Melting and Refining Furnace Exemption:		No
Underground Injection Control:		No
Off-Site Waste Receipt:		No
Universal Waste Indicator:		No
Universal Waste Destination Facility:		No
Federal Universal Waste:		No
Active Site Fed-Reg Treatment Storage and Disposal Facility:		Not reported
Active Site Converter Treatment storage and Disposal Facility:		Not reported
Active Site State-Reg Treatment Storage and Disposal Facility:		Not reported
Active Site State-Reg Handler:		---
Federal Facility Indicator:		Not reported
Hazardous Secondary Material Indicator:		N
Sub-Part K Indicator:		Not reported
Commercial TSD Indicator:		No
Treatment Storage and Disposal Type:		Not reported
2018 GPRA Permit Baseline:		Not on the Baseline
2018 GPRA Renewals Baseline:		Not on the Baseline
Permit Renewals Workload Universe:		Not reported
Permit Workload Universe:		Not reported
Permit Progress Universe:		Not reported
Post-Closure Workload Universe:		Not reported
Closure Workload Universe:		Not reported
202 GPRA Corrective Action Baseline:		No
Corrective Action Workload Universe:		No
Subject to Corrective Action Universe:		No
Non-TSDFs Where RCRA CA has Been Imposed Universe:		No
TSDFs Potentially Subject to CA Under 3004 (u)/(v) Universe:		No

ANA SAIGNES (Continued) **1027205531**

TSDFs Only Subject to CA under Discretionary Auth Universe:	No
Corrective Action Priority Ranking:	No NCAPS ranking
Environmental Control Indicator:	No
Institutional Control Indicator:	No
Human Exposure Controls Indicator:	N/A
Groundwater Controls Indicator:	N/A
Operating TSDF Universe:	Not reported
Full Enforcement Universe:	Not reported
Significant Non-Complier Universe:	No
Unaddressed Significant Non-Complier Universe:	No
Addressed Significant Non-Complier Universe:	No
Significant Non-Complier With a Compliance Schedule Universe:	No
Financial Assurance Required: Not reported	
Handler Date of Last Change:	20220405
Recognized Trader-Importer:	No
Recognized Trader-Exporter:	No
Importer of Spent Lead Acid Batteries:	No
Exporter of Spent Lead Acid Batteries:	No
Recycler Activity Without Storage:	No
Manifest Broker:	No
Sub-Part P Indicator:	No

Handler - Owner Operator:

Owner/Operator Indicator:	Owner
Owner/Operator Name: ANA SAIGNES	
Legal Status:	Other
Date Became Current:	Not reported
Date Ended Current:	Not reported
Owner/Operator Address:	12721 8TH ST.
Owner/Operator City,State,Zip:	GARDEN GROVE, CA 92840
Owner/Operator Telephone:	714-964-9977
Owner/Operator Telephone Ext:	Not reported
Owner/Operator Fax:	Not reported
Owner/Operator Email:	Not reported

Owner/Operator Indicator:	Operator
Owner/Operator Name: ANA SAIGNES	
Legal Status:	Other
Date Became Current:	Not reported
Date Ended Current:	Not reported
Owner/Operator Address:	12721 8TH ST.
Owner/Operator City,State,Zip:	GARDEN GROVE, CA 92840
Owner/Operator Telephone:	714-964-9977
Owner/Operator Telephone Ext:	Not reported
Owner/Operator Fax:	Not reported
Owner/Operator Email:	Not reported

Historic Generators:

Receive Date:	20220404
Handler Name: ANA SAIGNES	
Federal Waste Generator Description:	Not a generator, verified
State District Owner:	Not reported
Large Quantity Handler of Universal Waste:	No
Recognized Trader Importer:	No
Recognized Trader Exporter:	No

ANA SAIGNES (Continued) **1027205531**

Spent Lead Acid Battery Importer: No
Spent Lead Acid Battery Exporter: No
Current Record: Yes
Non Storage Recycler Activity: No
Electronic Manifest Broker: No

List of NAICS Codes and Descriptions:
NAICS Code: 56299
NAICS Description: ALL OTHER WASTE MANAGEMENT SERVICES

Facility Has Received Notices of Violations:
Violations: No Violations Found

Evaluation Action Summary:
Evaluations: No Evaluations Found

E29 **PACIFIC BELL (CA111/GRGVCA01)** **SWEEPS UST** **U003641156**
South **13062 EUCLID ST** **N/A**
1/8-1/4 **GARDEN GROVE, CA 92643**
0.191 mi.
1011 ft. **Site 1 of 10 in cluster E**

Relative: **Lower**
Actual: **88 ft.**

SWEEPS UST:
Name: PACIFIC BELL (CA111/GRGVCA01)
Address: 13062 EUCLID ST
City: GARDEN GROVE
Status: Active
Comp Number: 2106
Number: 9
Board Of Equalization: Not reported
Referral Date: 09-30-92
Action Date: 09-15-92
Created Date: 02-29-88
Owner Tank Id: Not reported
SWRCB Tank Id: 30-000-002106-000001
Tank Status: A
Capacity: 10000
Active Date: Not reported
Tank Use: M.V. FUEL
STG: P
Content: DIESEL
Number Of Tanks: 1

E30 **PACIFIC BELL CA111/GRGVCA01** **UST** **U004316573**
South **13062 EUCLID** **N/A**
1/8-1/4 **GARDEN GROVE, CA 92843**
0.191 mi.
1011 ft. **Site 2 of 10 in cluster E**

Relative: **Lower**
Actual: **88 ft.**

ORANGE CO. UST:
Name: PACIFIC BELL CA111/GRGVCA01
Address: 13062 EUCLID
City,State,Zip: GARDEN GROVE 92843
Facility ID: FA24613

PACIFIC BELL CA111/GRGVCA01 (Continued) **U004316573**

Notes: Not reported

E31 **PACIFIC BELL** **RCRA-VSQG** **1000250284**
South **13062 EUCLID ST** **CHMIRS** **CAT080015019**
1/8-1/4 **GARDEN GROVE, CA 92840**
0.191 mi.
1011 ft. **Site 3 of 10 in cluster E**

Relative: **Lower**
Actual: **88 ft.**

RCRA Listings:

Date Form Received by Agency:	20220629
Handler Name:	PACIFIC BELL
Handler Address:	13062 EUCLID ST
Handler City,State,Zip:	GARDEN GROVE, CA 92840
EPA ID:	CAT080015019
Contact Name:	ENVIRONMENTAL MANAGER
Contact Address:	308 S AKARD ST
Contact City,State,Zip:	DALLAS, TX 75202
Contact Telephone:	800-566-9347 x4
Contact Fax:	Not reported
Contact Email:	Not reported
Contact Title:	Not reported
EPA Region:	09
Land Type:	Other
Federal Waste Generator Description:	Conditionally Exempt Small Quantity Generator
Non-Notifier:	Not reported
Biennial Report Cycle:	Not reported
Accessibility:	Not reported
Active Site Indicator:	Handler Activities
State District Owner:	CA
State District:	4
Mailing Address:	308 S AKARD ST
Mailing City,State,Zip:	DALLAS, TX 75202
Owner Name:	THE PACIFIC TELEPHONE AND TELEGRAPH CO
Owner Type:	Private
Operator Name:	PACIFIC BELL TELEPHONE COMPANY
Operator Type:	Private
Short-Term Generator Activity:	No
Importer Activity:	No
Mixed Waste Generator:	No
Transporter Activity:	No
Transfer Facility Activity:	No
Recycler Activity with Storage:	No
Small Quantity On-Site Burner Exemption:	No
Smelting Melting and Refining Furnace Exemption:	No
Underground Injection Control:	No
Off-Site Waste Receipt:	No
Universal Waste Indicator:	No
Universal Waste Destination Facility:	No
Federal Universal Waste:	No
Active Site Fed-Reg Treatment Storage and Disposal Facility:	Not reported
Active Site Converter Treatment storage and Disposal Facility:	Not reported
Active Site State-Reg Treatment Storage and Disposal Facility:	Not reported
Active Site State-Reg Handler:	---
Federal Facility Indicator:	Not reported
Hazardous Secondary Material Indicator:	N
Sub-Part K Indicator:	Not reported
Commercial TSD Indicator:	No
Treatment Storage and Disposal Type:	Not reported

PACIFIC BELL (Continued) **1000250284**

2018 GPRA Permit Baseline:	Not on the Baseline
2018 GPRA Renewals Baseline:	Not on the Baseline
Permit Renewals Workload Universe:	Not reported
Permit Workload Universe:	Not reported
Permit Progress Universe:	Not reported
Post-Closure Workload Universe:	Not reported
Closure Workload Universe:	Not reported
202 GPRA Corrective Action Baseline:	No
Corrective Action Workload Universe:	No
Subject to Corrective Action Universe:	No
Non-TSDFs Where RCRA CA has Been Imposed Universe:	No
TSDFs Potentially Subject to CA Under 3004 (u)/(v) Universe:	No
TSDFs Only Subject to CA under Discretionary Auth Universe:	No
Corrective Action Priority Ranking:	No NCAPS ranking
Environmental Control Indicator:	No
Institutional Control Indicator:	No
Human Exposure Controls Indicator:	N/A
Groundwater Controls Indicator:	N/A
Operating TSDF Universe:	Not reported
Full Enforcement Universe:	Not reported
Significant Non-Complier Universe:	No
Unaddressed Significant Non-Complier Universe:	No
Addressed Significant Non-Complier Universe:	No
Significant Non-Complier With a Compliance Schedule Universe:	No
Financial Assurance Required: Not reported	
Handler Date of Last Change:	20220701
Recognized Trader-Importer:	No
Recognized Trader-Exporter:	No
Importer of Spent Lead Acid Batteries:	No
Exporter of Spent Lead Acid Batteries:	No
Recycler Activity Without Storage:	No
Manifest Broker:	No
Sub-Part P Indicator:	No

Hazardous Waste Summary:

Waste Code:	D001
Waste Description:	IGNITABLE WASTE

Handler - Owner Operator:

Owner/Operator Indicator:	Operator
Owner/Operator Name: PACIFIC BELL TELEPHONE COMPANY	
Legal Status:	Private
Date Became Current:	19820723
Date Ended Current:	Not reported
Owner/Operator Address:	308 S AKARD ST
Owner/Operator City,State,Zip:	DALLAS, TX 75202
Owner/Operator Telephone:	800-566-9347
Owner/Operator Telephone Ext:	4
Owner/Operator Fax:	Not reported
Owner/Operator Email:	EHSWASTEMANAGER@ATT.COM

Owner/Operator Indicator:	Owner
Owner/Operator Name: THE PACIFIC TELEPHONE AND TELEGRAPH CO	
Legal Status:	Private
Date Became Current:	19820723

PACIFIC BELL (Continued) **1000250284**

Date Ended Current: Not reported
Owner/Operator Address: 430 BUSH ST
Owner/Operator City,State,Zip: SAN FRANCISCO, CA 94108
Owner/Operator Telephone: 800-566-9347
Owner/Operator Telephone Ext: 4
Owner/Operator Fax: Not reported
Owner/Operator Email: EHSWASTEMANAGER@ATT.COM

Owner/Operator Indicator: Owner
Owner/Operator Name: THE PACIFIC TELEPHONE AND TELEGRAPH CO
Legal Status: Private
Date Became Current: Not reported
Date Ended Current: Not reported
Owner/Operator Address: NOT REQUIRED
Owner/Operator City,State,Zip: NOT REQUIRED, ME 99999
Owner/Operator Telephone: 415-555-1212
Owner/Operator Telephone Ext: Not reported
Owner/Operator Fax: Not reported
Owner/Operator Email: Not reported

Historic Generators:
Receive Date: 19810109
Handler Name: PACIFIC BELL
Federal Waste Generator Description: Large Quantity Generator
State District Owner: CA
Large Quantity Handler of Universal Waste: No
Recognized Trader Importer: No
Recognized Trader Exporter: No
Spent Lead Acid Battery Importer: No
Spent Lead Acid Battery Exporter: No
Current Record: No
Non Storage Recycler Activity: Not reported
Electronic Manifest Broker: Not reported

Receive Date: 20220629
Handler Name: PACIFIC BELL
Federal Waste Generator Description: Conditionally Exempt Small Quantity Generator
State District Owner: CA
Large Quantity Handler of Universal Waste: No
Recognized Trader Importer: No
Recognized Trader Exporter: No
Spent Lead Acid Battery Importer: No
Spent Lead Acid Battery Exporter: No
Current Record: Yes
Non Storage Recycler Activity: No
Electronic Manifest Broker: No

Receive Date: 19900409
Handler Name: PACIFIC BELL
Federal Waste Generator Description: Large Quantity Generator
State District Owner: Not reported
Large Quantity Handler of Universal Waste: No
Recognized Trader Importer: No
Recognized Trader Exporter: No
Spent Lead Acid Battery Importer: No
Spent Lead Acid Battery Exporter: No
Current Record: No

PACIFIC BELL (Continued) **1000250284**

Non Storage Recycler Activity: Not reported
Electronic Manifest Broker: Not reported

List of NAICS Codes and Descriptions:
NAICS Code: 5133
NAICS Description: TELECOMMUNICATIONS

NAICS Code: 51711
NAICS Description: WIRED AND WIRELESS TELECOMMUNICATIONS CARRIERS (EXCEPT SATELLITE)

Facility Has Received Notices of Violations:
Violations: No Violations Found

Evaluation Action Summary:
Evaluations: No Evaluations Found

CHMIRS:
Name: Not reported
Address: 13062 EUCLID AVE
City,State,Zip: GARDEN GROVE, CA 92843
OES Incident Number: 10-1307
OES notification: 02/21/2010
OES Date: Not reported
OES Time: Not reported
Date Completed: Not reported
Property Use: Not reported
Agency Id Number: Not reported
Agency Incident Number: Not reported
Time Notified: Not reported
Time Completed: Not reported
Surrounding Area: Not reported
Estimated Temperature: Not reported
Property Management: Not reported
More Than Two Substances Involved?: Not reported
Resp Agncy Personel # Of Decontaminated: Not reported
Responding Agency Personel # Of Injuries: Not reported
Responding Agency Personel # Of Fatalities: Not reported
Others Number Of Decontaminated: Not reported
Others Number Of Injuries: Not reported
Others Number Of Fatalities: Not reported
Vehicle Make/year: Not reported
Vehicle License Number: Not reported
Vehicle State: Not reported
Vehicle Id Number: Not reported
CA DOT PUC/ICC Number: Not reported
Company Name: Not reported
Reporting Officer Name/ID: Not reported
Report Date: Not reported
Facility Telephone: Not reported
Waterway Involved: No
Waterway: Not reported
Spill Site: Utilities/Substation
Cleanup By: Contractor
Containment: Not reported

PACIFIC BELL (Continued) **1000250284**

What Happened:	Not reported
Type:	Not reported
Measure:	Gal(s)
Other:	Not reported
Date/Time:	1230
Year:	2010
Agency:	AT&T
Incident Date:	2/21/2010
Admin Agency:	Garden Grove Fire Department
Amount:	Not reported
Contained:	Yes
Site Type:	Not reported
E Date:	Not reported
Substance:	Anti-Freeze
Quantity Released:	30
Unknown:	Not reported
Substance #2:	Not reported
Substance #3:	Not reported
Evacuations:	Not reported
Number of Injuries:	Not reported
Number of Fatalities:	Not reported
#1 Pipeline:	Not reported
#2 Pipeline:	Not reported
#3 Pipeline:	Not reported
#1 Vessel >= 300 Tons:	Not reported
#2 Vessel >= 300 Tons:	Not reported
#3 Vessel >= 300 Tons:	Not reported
Evacs:	Not reported
Injuries:	Not reported
Fatals:	Not reported
Comments:	Not reported
Description:	Due to a rupture of a hose in the assembly of a back up power generator. Anti-freeze was contained within secondary containment. This rupture occurred sometime between 2/19/10 and 2/21/10 at 1230.

E32 **PACIFIC BELL (CA111/GRGVCA01)** **UST** **U004345068**
South **13062 EUCLID ST** **N/A**
1/8-1/4 **GARDEN GROVE, CA 92843**
0.191 mi.
1011 ft. **Site 4 of 10 in cluster E**

Relative: UST:
Lower

Name:	PACIFIC BELL (CA111/GRGVCA01)
Address:	13062 EUCLID ST
City,State,Zip:	GARDEN GROVE, CA 92843
Facility ID:	2106
Permitting Agency:	ORANGE COUNTY
CERSID:	Not reported
Latitude:	33.77345
Longitude:	-117.93784
Owner type:	Not reported
Facility type:	Not reported
Num of inuse ust:	Not reported
Num of closed ust:	Not reported
Num of oos ust:	Not reported
Epa region:	Not reported

Actual:
88 ft.

PACIFIC BELL (CA111/GRGVCA01) (Continued) **U004345068**

Tribal lands:	Not reported
Tank owner name:	Not reported
Tank owner mailing address:	Not reported
Tank owner mailing city:	Not reported
Tank owner mailing zip:	Not reported
Tank owner mailing state:	Not reported
Tank operator name:	Not reported
Tank operator mailing address:	Not reported
Tank operator mailing city:	Not reported
Tank operator mailing zip:	Not reported
Tank operator mailing state:	Not reported
Tankidnumber:	Not reported
Tank status:	Not reported
Tank configuration:	Not reported
Tank closure date:	Not reported
Tank installation date:	Not reported
Tank num of compartments:	Not reported
Tank contents:	Not reported
Tank capacity gallons:	Not reported
Tank type:	Not reported
Tank pc construction:	Not reported
Tank pwpiping construction:	Not reported
Tank piping type:	Not reported
Tank piping construction:	Not reported
Tank sacrificial anode:	Not reported
Tank cp impressed current:	Not reported
Tank cp shutoff:	Not reported
Tank alarms:	Not reported
Tank ball float:	Not reported
Tank spill bucket:	Not reported

E33 **AT&T CALIFORNIA - CA111** **UST** **U004354102**
South **13062 EUCLID ST** **N/A**
1/8-1/4 **GARDEN GROVE, CA 92843**
0.191 mi.
1011 ft. **Site 5 of 10 in cluster E**

Relative:
Lower

Actual:
88 ft.

ORANGE CO. UST:

Name:	AT&T CALIFORNIA - CA111
Address:	13062 EUCLID ST
City,State,Zip:	GARDEN GROVE, CA 92843
Facility ID:	FA0024613
Notes:	Not reported

UST:

Name:	AT&T CALIFORNIA - CA111
Address:	13062 EUCLID ST
City,State,Zip:	GARDEN GROVE, CA 92843
Facility ID:	FA0024613
Permitting Agency:	Orange County Environmental Health
CERSID:	10478821
Latitude:	33.7732600
Longitude:	-117.9377800
Owner type:	Non-Government
Facility type:	Other
Num of inuse ust:	Not reported
Num of closed ust:	0

AT&T CALIFORNIA - CA111 (Continued) **U004354102**

Num of oos ust:	0
Epa region:	9
Tribal lands:	No
Tank owner name:	Pacific Bell Telephone Company dba AT&T California
Tank owner mailing address:	308 S. Akard St., 17th Floor
Tank owner mailing city:	Dallas
Tank owner mailing zip:	75202
Tank owner mailing state:	TX
Tank operator name:	Pacific Bell Telephone Company dba AT&T California
Tank operator mailing address:	308 S. Akard St., 17th Floor
Tank operator mailing city:	Dallas
Tank operator mailing zip:	75202
Tank operator mailing state:	TX
Tankidnumber:	CA111U001
Tank status:	Confirmed/Updated Information
Tank configuration:	Stand Alone Tank
Tank closure date:	Not reported
Tank installation date:	1/1/1996 12:00:00 AM
Tank num of compartments:	1
Tank contents:	Diesel
Tank capacity gallons:	10063
Tank type:	Double Wall
Tank pc construction:	Steel
Tank pwpiping construction:	Flexible
Tank piping type:	Conventional Suction
Tank piping construction:	Double Walled
Tank sacrificial anode:	No
Tank cp impressed current:	No
Tank cp shutoff:	Yes
Tank alarms:	No
Tank ball float:	No
Tank spill bucket:	Yes

E34 **PACIFIC BELL (CA111/GRGVCA01)** **CERS HAZ WASTE** **U002096260**
South **13062 EUCLID ST** **CERS TANKS** **N/A**
1/8-1/4 **GARDEN GROVE, CA 92643** **CA FID UST**
0.191 mi. **EMI**
1011 ft. **Site 6 of 10 in cluster E** **CERS**

Relative:
Lower

Actual:
88 ft.

CERS HAZ WASTE:

Name:	AT&T CALIFORNIA - CA111
Address:	13062 EUCLID ST
City,State,Zip:	GARDEN GROVE, CA 92843
Site ID:	434111
CERS ID:	10478821
CERS Description:	Hazardous Waste Generator

CERS TANKS:

Name:	AT&T CALIFORNIA - CA111
Address:	13062 EUCLID ST
City,State,Zip:	GARDEN GROVE, CA 92843
Site ID:	434111
CERS ID:	10478821
CERS Description:	Underground Storage Tank

CA FID UST:
Facility ID: 30016326

PACIFIC BELL (CA111/GRGVCA01) (Continued) **U002096260**

Regulated By:	UTNKA
Regulated ID:	Not reported
Cortese Code:	Not reported
SIC Code:	Not reported
Facility Phone:	7145200507
Mail To:	Not reported
Mailing Address:	2600 CAMINO RAMON
Mailing Address 2:	Not reported
Mailing City,St,Zip:	GARDEN GROVE 92643
Contact:	Not reported
Contact Phone:	Not reported
DUNs Number:	Not reported
NPDES Number:	Not reported
EPA ID:	Not reported
Comments:	Not reported
Status:	Active

EMI:

Name:	PACIFIC BELL
Address:	13062 EUCLID ST
City,State,Zip:	GARDEN GROVE, CA 92643
Year:	1987
County Code:	30
Air Basin:	SC
Facility ID:	15166
Air District Name:	SC
SIC Code:	4922
Air District Name:	SOUTH COAST AQMD
Community Health Air Pollution Info System:	Not reported
Consolidated Emission Reporting Rule:	Not reported
Total Organic Hydrocarbon Gases Tons/Yr:	0
Reactive Organic Gases Tons/Yr:	0
Carbon Monoxide Emissions Tons/Yr:	0
NOX - Oxides of Nitrogen Tons/Yr:	0
SOX - Oxides of Sulphur Tons/Yr:	0
Particulate Matter Tons/Yr:	0
Part. Matter 10 Micrometers and Smllr Tons/Yr:	0

Name:	PACIFIC BELL
Address:	13062 EUCLID ST
City,State,Zip:	GARDEN GROVE, CA 92643
Year:	1990
County Code:	30
Air Basin:	SC
Facility ID:	15166
Air District Name:	SC
SIC Code:	4813
Air District Name:	SOUTH COAST AQMD
Community Health Air Pollution Info System:	Not reported
Consolidated Emission Reporting Rule:	Not reported
Total Organic Hydrocarbon Gases Tons/Yr:	0
Reactive Organic Gases Tons/Yr:	0
Carbon Monoxide Emissions Tons/Yr:	0
NOX - Oxides of Nitrogen Tons/Yr:	0
SOX - Oxides of Sulphur Tons/Yr:	0
Particulate Matter Tons/Yr:	0
Part. Matter 10 Micrometers and Smllr Tons/Yr:	0

PACIFIC BELL (CA111/GRGVCA01) (Continued) **U002096260**

CERS:
Name: AT&T CALIFORNIA - CA111
Address: 13062 EUCLID ST
City,State,Zip: GARDEN GROVE, CA 92843
Site ID: 434111
CERS ID: 10478821
CERS Description: Chemical Storage Facilities

Evaluation:
Eval General Type: Other/Unknown
Eval Date: 02-01-2016
Violations Found: No
Eval Type: Other, not routine, done by local agency
Eval Notes: Reviewed Financial responsibility dated 6-1-15. Owner Statement of DO dated 8-7-15 Per review of the file the USTs werre removed and there are no USTs at this site . Cicle K has submitted in error but may be constructing at site in the future ..
Eval Division: Orange County Environmental Health
Eval Program: UST
Eval Source: CERS,

Eval General Type: Other/Unknown
Eval Date: 03-13-2017
Violations Found: No
Eval Type: Other, not routine, done by local agency
Eval Notes: Reviewed and not accepted by M Sutphin. List at least one chemical estimated percentage and CAS# in the mixture component box for the Sanacor 2605 water treatment chemical
Eval Division: Orange County Environmental Health
Eval Program: HMRRP
Eval Source: CERS,

Eval General Type: Other/Unknown
Eval Date: 05-06-2021
Violations Found: No
Eval Type: Other, not routine, done by local agency
Eval Notes: Received copy of passing monitor certification test results. Testing was witnessed by M Sutphin
Eval Division: Orange County Environmental Health
Eval Program: UST
Eval Source: CERS,

Eval General Type: Other/Unknown
Eval Date: 05-07-2020
Violations Found: No
Eval Type: Other, not routine, done by local agency
Eval Notes: This Agency has received the following test reports in CERS dated 4/20/2020: - Monitoring Certification - Spill Bucket All components were tested and passed. Facility utilizes flapper valve for overfill prevention.
Eval Division: Orange County Environmental Health
Eval Program: UST
Eval Source: CERS,

Eval General Type: Other/Unknown
Eval Date: 05-12-2016
Violations Found: No

PACIFIC BELL (CA111/GRGVCA01) (Continued) **U002096260**

Eval Type: Other, not routine, done by local agency
Eval Notes: Monitor cert notification
Eval Division: Orange County Environmental Health
Eval Program: UST
Eval Source: CERS,

Eval General Type: Other/Unknown
Eval Date: 06-02-2021
Violations Found: No
Eval Type: Other, not routine, done by local agency
Eval Notes: CERS submittal documents for UST reviewed and accepted by M Sutphin 4-9-21 Monitor certification and spill bucket passing test results submitted on CERS
Eval Division: Orange County Environmental Health
Eval Program: UST
Eval Source: CERS,

Eval General Type: Other/Unknown
Eval Date: 06-05-2019
Violations Found: No
Eval Type: Other, not routine, done by local agency
Eval Notes: This Agency has received the following documents: - Monitoring Certification test results dated 4/16/19 - Spill Bucket test results dated 4/16/19 All components tested passed.
Eval Division: Orange County Environmental Health
Eval Program: UST
Eval Source: CERS,

Eval General Type: Compliance Evaluation Inspection
Eval Date: 06-06-2016
Violations Found: No
Eval Type: Routine done by local agency
Eval Notes: On site for a routine underground storage tank inspection, monitoring system certification, and spill bucket testing. Testing performed by Richard Harrebomee of Tait and his ICC Certification and Veeder Root certifications were verified to be current. The facility has one double-wall tank monitored by a Veeder Root system. The monitor is functional for audio and visual alarms. Panel display reads All functions normal . A flapper valve is used for overfill prevention. The ATG was tested. The opened fill sump and piping sump were inspected and were in good order with the Veeder Root 208 sensors in sleeves at the low point. The spill bucket was visually tested for 30 minutes. At the end of the test period, there was no indication of leakage. The unregulated fill sump leak detection sensor failed when tested in water. Sensor was replaced and retested during the monitoring system certification. New sensor was tested in water and passed. No permit required for [Truncated]
Eval Division: Orange County Environmental Health
Eval Program: UST
Eval Source: CERS,

Eval General Type: Compliance Evaluation Inspection
Eval Date: 06-16-2015
Violations Found: No
Eval Type: Routine done by local agency
Eval Notes: Mark Sutphin on site for routine underground storage tank inspection, monitoring system certification, and spill bucket testing. Permission

PACIFIC BELL (CA111/GRGVCA01) (Continued) **U002096260**

to enter, inspect, and take photographs granted by Rebecca Knoche Testing performed at site by Richard Harrebomee of Tait and his ICC Certification and Veederoot certifications were verified current. The facility has one double-walled tank monitored by a Veeder-Root system. The monitor is functional for audible and visual alarms. Panel display reads "All Functions Normal." A flapper valve and audible / visual alarm the Veederoot alarm when a high level alarm is simulated. The spill bucket was visually tested for 30 minutes. At the end of the test period, there was no indication of leakage. The following documents are available for review: permit, monitoring procedure, leak response plan, DO monthly inspection reports, DO annual employee training records, test reports, monthly piping inspection and run logs, and maintenance [Truncated]

Eval Division: Orange County Environmental Health
Eval Program: UST
Eval Source: CERS,

Eval General Type: Other/Unknown
Eval Date: 06-18-2019
Violations Found: No
Eval Type: Other, not routine, done by local agency
Eval Notes: This Agency has received the following documents: - Overfill Prevention Equipment Inspection report dated 11/5/18 Tank utilizes flapper valve for overfill prevention; components was inspected and passed.

Eval Division: Orange County Environmental Health
Eval Program: UST
Eval Source: CERS,

Eval General Type: Other/Unknown
Eval Date: 06-30-2015
Violations Found: No
Eval Type: Other, not routine, done by local agency
Eval Notes: Received passing monitor certification test results dated 6-22-15. Testing was witnessed by M Sutphin. UST system is in compliance .

Eval Division: Orange County Environmental Health
Eval Program: UST
Eval Source: CERS,

Eval General Type: Compliance Evaluation Inspection
Eval Date: 07-10-2013
Violations Found: No
Eval Type: Routine done by local agency
Eval Notes: On site for routine underground storage tank inspection, monitoring system certification, and spill bucket testing. Consent to enter, inspect, and take photographs was given by Amador Vega. The facility has one double-walled tank monitored by a Veeder-Root system. The monitor is functional for audible and visual alarms. Panel display reads "All Functions Normal." A flapper valve is used for overfill prevention. The sensors in the tank annular, piping sump, and fill sump all trigger an audible and visual alarm when submerged in fluid. The spill bucket was visually tested for 30 minutes. At the end of the test period, there was no indication of leakage. Testing was conducted by Stephen Graham of Tait Environmental. Certification stickers were attached to all tested components. Tester certifications (VR/ICC) were verified. Please submit the test reports to this Agency within 30 days. The following documents are available for review: permit,

PACIFIC BELL (CA111/GRGVCA01) (Continued) **U002096260**

monitoring procedure, [Truncated]
Eval Division: Orange County Environmental Health
Eval Program: UST
Eval Source: CERS,

Eval General Type: Other/Unknown
Eval Date: 08-06-2013
Violations Found: No
Eval Type: Other, not routine, done by local agency
Eval Notes: Received a monitor certification and spill bucket report for testing conducted at this facility on 7/10/13. The data shows passing results. No UST violations noted in file review this date.
Eval Division: Orange County Environmental Health
Eval Program: UST
Eval Source: CERS,

Eval General Type: Other/Unknown
Eval Date: 11-09-2016
Violations Found: No
Eval Type: Other, not routine, done by local agency
Eval Notes: SB 989 test notification
Eval Division: Orange County Environmental Health
Eval Program: UST
Eval Source: CERS,

Eval General Type: Other/Unknown
Eval Date: 03-26-2016
Violations Found: No
Eval Type: Other, not routine, done by local agency
Eval Notes: Read/review 2016 HMBEP in CERS. Accepted.
Eval Division: Orange County Environmental Health
Eval Program: HMRRP
Eval Source: CERS,

Eval General Type: Compliance Evaluation Inspection
Eval Date: 04-09-2021
Violations Found: No
Eval Type: Routine done by local agency
Eval Notes: Mark Sutphin on site for routine hazardous waste facility inspection. Permission to enter, inspect, and take photographs granted by Robert Fields Facility has active EPA ID # CAT 080015019 Facility has one drum for lab packed flammable waste, one drum for waste aerosol cans , e waste storage, and a drum for universal waste. Hazardous waste properly stored and labeled. Hazardous waste is stored on spill pallets in a roofed and locked area of the storage yard. HMBP and emergency plan at site in good order. Manifests reviewed at site and in good order.
Eval Division: Orange County Environmental Health
Eval Program: HW
Eval Source: CERS,

Eval General Type: Compliance Evaluation Inspection
Eval Date: 04-09-2021
Violations Found: No
Eval Type: Routine done by local agency
Eval Notes: Mark Sutphin on site for routine underground storage tank inspection, monitoring system certification, and spill bucket testing Permission

PACIFIC BELL (CA111/GRGVCA01) (Continued) **U002096260**

to enter, inspect, and take photographs granted by Robert Fields Testing performed at site by Patrick Banbury of Tait and his ICC Certification , and Veederoot certifications were current. The facility has one double-walled tank monitored by a Veeder-Root system. The monitor is functional for audible and visual alarms. Panel display reads "All Functions Normal." A flapper valve and audible / visual alarm the Veederoot alarm when a high level alarm is simulated. The spill bucket was visually tested for 30 minutes. At the end of the test period, there was no indication of leakage. And inspection of the piping in the basement near the generator was inspected and in good order. The following documents are available for review: permit, monitoring procedure, leak response plan, DO monthly inspection reports, DO annual employee [Truncated]

Eval Division: Orange County Environmental Health
Eval Program: UST
Eval Source: CERS,

Eval General Type: Compliance Evaluation Inspection
Eval Date: 04-16-2019
Violations Found: No
Eval Type: Routine done by local agency
Eval Notes: On site to witness annual monitoring system certification and spill bucket test and to conduct a routine UST compliance inspection. The site has the following USTs monitored via Veeder Root TLS-350 panel: - 10,000 gal diesel (for back-up generator) Tank is double-walled and has double-walled product piping with suction. Tank utilizes flapper valve for overfill prevention; flapper was inspected and tested on 11/5/18, must be tested every 36 months. Annular = VR420 Fill + Piping Sump = VR 208 The unregulated fill sump leak detection sensor (VR208) failed when tested in water. Sensor was replaced and retested during the monitoring system certification. New sensor was tested in water and passed. No permit required for replacing a failed sensor with the same model. All liquid detection sensors were tested and passed. Spill bucket was tested hydrostatically for 30 minutes with no indication of leakage. Testing was conducted by John Larsen with TAIT [Truncated]

Eval Division: Orange County Environmental Health
Eval Program: UST
Eval Source: CERS,

Eval General Type: Other/Unknown
Eval Date: 11-18-2016
Violations Found: No
Eval Type: Other, not routine, done by local agency
Eval Notes: Mark Sutphin at site for sump Pipe penetration repair inspection System passed two 15 minute INCON tests. The repaired penetrations were inspected and look good. Plans have been completed and SR0128943 can be closed. Testing performed at site by Richard Harrebomee of Tait and his ICC Certification and Veederoot certifications were verified current.

Eval Division: Orange County Environmental Health
Eval Program: UST
Eval Source: CERS,

Eval General Type: Other/Unknown
Eval Date: 04-17-2017
Violations Found: No
Eval Type: Other, not routine, done by local agency

PACIFIC BELL (CA111/GRGVCA01) (Continued) **U002096260**

Eval Notes: Monitor cert notification for 5-11
Eval Division: Orange County Environmental Health
Eval Program: UST
Eval Source: CERS,

Eval General Type: Other/Unknown
Eval Date: 04-20-2017
Violations Found: No
Eval Type: Other, not routine, done by local agency
Eval Notes: accepted in CERS
Eval Division: Orange County Environmental Health
Eval Program: HMRRP
Eval Source: CERS,

Eval General Type: Compliance Evaluation Inspection
Eval Date: 04-27-2018
Violations Found: No
Eval Type: Routine done by local agency
Eval Notes: emailed to Robert Fields ICC Patrick Banbury of Tait Environmental.
ICC 5254955 exp 1/4/2019 VR expires 6/5/19 1 DW UST sensors 420/208
Eval Division: Orange County Environmental Health
Eval Program: UST
Eval Source: CERS,

Eval General Type: Compliance Evaluation Inspection
Eval Date: 05-11-2017
Violations Found: No
Eval Type: Routine done by local agency
Eval Notes: Mark Sutphin on site for routine Hazmat facility inspection.
Permission to enter, inspect, and take photographs granted by Robert Fields Facility has declared hazardous materials on CERS 1047884. CERS submittal appears correct Hazmat disclosure and facility map correct. Facility has declared diesel fuel, water treatment chemicals, lead acid batteries, universal waste, e waste, waste aerosol cans, freon, and hazardous waste lab packs (solid and Liquid)
Eval Division: Orange County Environmental Health
Eval Program: HMRRP
Eval Source: CERS,

Eval General Type: Other/Unknown
Eval Date: 05-12-2015
Violations Found: No
Eval Type: Other, not routine, done by local agency
Eval Notes: Monitor cert notification
Eval Division: Orange County Environmental Health
Eval Program: UST
Eval Source: CERS,

Eval General Type: Compliance Evaluation Inspection
Eval Date: 05-28-2020
Violations Found: No
Eval Type: Routine done by local agency
Eval Notes: On site for modified UST inspection. Annual monitoring system certification conducted on 4/20/2020 was not witnessed due to COVID-19 precautions. Tanks: - 10,000 gal Diesel Tank is double-walled with double-walled conventional suction product piping. Tanks utilize flapper valve for overfill prevention. Panel: - Veeder Root TLS-350

PACIFIC BELL (CA111/GRGVCA01) (Continued) **U002096260**

Plus Tank Annulars: - VR420 Fill/STP Sumps: - VR208 The following were tested and passed: - All liquid detection sensors (positive shutdown verified) - Fail-safe and sensor out (verified) - Spill Buckets Testing was conducted by Jon Larsen of Tait Environmental Services, Inc. Facility has submitted to CERS. The following documents were available for review: - Permit to Operate - Monitoring Plan + Tank Pages - CFR + Insurance Policy - Leak Response Plan - Plot Plan Map - DO Agreement - DO Training - DO Reports - Statement of Understanding and Compliance - Alarm Logs - Maintenance Records - Monitoring [Truncated]

Eval Division: Orange County Environmental Health
Eval Program: UST
Eval Source: CERS,

Eval General Type: Other/Unknown
Eval Date: 03-26-2015
Violations Found: No
Eval Type: Other, not routine, done by local agency
Eval Notes: Cers 10478821 reviewed and accepted .
Eval Division: Orange County Environmental Health
Eval Program: UST
Eval Source: CERS,

Eval General Type: Compliance Evaluation Inspection
Eval Date: 04-05-2022
Violations Found: No
Eval Type: Routine done by local agency
Eval Notes: INSPECTOR COMMENT: On site for a routine hazardous waste inspection. Walked throughout the facility. Observed hazardous waste storage areas. Containers were closed and properly labeled. Employees are reported to be trained. Manifests were available for review. The following waste streams were observed on-site: - Adhesives - Oil & Fuel Filters - Waste Oil Emergency plan is available on site. No hazardous waste or universal waste observed in the dumpster/enclosure area. No hazardous waste violations were observed this date.
Eval Division: Orange County Environmental Health
Eval Program: HW
Eval Source: CERS,

Eval General Type: Other/Unknown
Eval Date: 04-08-2016
Violations Found: No
Eval Type: Other, not routine, done by local agency
Eval Notes: reviewed CERS submittal 10478821 dated 2-22-16. Facility Updated tank secondary containment from "fiberglass" to "steel with fiberglass cladding" Updated tank capacity from "10K" to "10063" gals on site map. Owner Statement of DO dated 2-19-16 .
Eval Division: Orange County Environmental Health
Eval Program: UST
Eval Source: CERS,

Eval General Type: Other/Unknown
Eval Date: 04-30-2021
Violations Found: No
Eval Type: Other, not routine, done by local agency
Eval Notes: Reviewed and accepted CERS submittal
Eval Division: Orange County Environmental Health

PACIFIC BELL (CA111/GRGVCA01) (Continued) **U002096260**

Eval Program: UST
Eval Source: CERS,

Eval General Type: Other/Unknown
Eval Date: 05-06-2015
Violations Found: No
Eval Type: Other, not routine, done by local agency
Eval Notes: Attempt to review HMBEP in CERS. Cannot gain access. Referred to HCA/Long for correction.
Eval Division: Orange County Environmental Health
Eval Program: HMRRP
Eval Source: CERS,

Eval General Type: Other/Unknown
Eval Date: 05-07-2015
Violations Found: No
Eval Type: Other, not routine, done by local agency
Eval Notes: Read/review 2015 HMBEP in CERS. Accepted.
Eval Division: Orange County Environmental Health
Eval Program: HMRRP
Eval Source: CERS,

Eval General Type: Other/Unknown
Eval Date: 05-10-2016
Violations Found: No
Eval Type: Other, not routine, done by local agency
Eval Notes: Monitor cert notification
Eval Division: Orange County Environmental Health
Eval Program: UST
Eval Source: CERS,

Eval General Type: Compliance Evaluation Inspection
Eval Date: 05-11-2017
Violations Found: No
Eval Type: Routine done by local agency
Eval Notes: Mark Sutphin on site for routine hazardous waste facility inspection. Permission to enter, inspect, and take photographs granted by Robert Fields Facility has active EPA ID # CAT 080015019 Facility has two drums for lab packed flammable waste, one drum for waste aerosol cans , e waste storage, and a drum for universal waste. Hazardous waste properly stored and labeled. Hazardous waste is stored on spill pallets in a roofed and locked area of the storage yard. HMBP and emergency plan at site in good order. Manifests reviewed at site and in good order.
Eval Division: Orange County Environmental Health
Eval Program: HW
Eval Source: CERS,

Eval General Type: Other/Unknown
Eval Date: 05-15-2018
Violations Found: No
Eval Type: Other, not routine, done by local agency
Eval Notes: Facility Hazmat information reviewed by M Sutphin. Hazmat inventory and site map correct. Emergency plan updated
Eval Division: Orange County Environmental Health
Eval Program: HMRRP
Eval Source: CERS,

PACIFIC BELL (CA111/GRGVCA01) (Continued) **U002096260**

Eval General Type: Other/Unknown
Eval Date: 05-15-2018
Violations Found: No
Eval Type: Other, not routine, done by local agency
Eval Notes: Facility UST information reviewed and not accepted by M Sutphin. CFR dated 4-26-17 and must be updated. Owner DO Statement dated 8-11-17 and up to date. Passing 4-27-18 monitor certification test results received and up to date
Eval Division: Orange County Environmental Health
Eval Program: UST
Eval Source: CERS,

Eval General Type: Other/Unknown
Eval Date: 05-23-2014
Violations Found: No
Eval Type: Other, not routine, done by local agency
Eval Notes: Monitor cert notification
Eval Division: Orange County Environmental Health
Eval Program: UST
Eval Source: CERS,

Eval General Type: Other/Unknown
Eval Date: 06-06-2016
Violations Found: No
Eval Type: Other, not routine, done by local agency
Eval Notes: Not reported
Eval Division: Orange County Environmental Health
Eval Program: UST
Eval Source: CERS,

Eval General Type: Other/Unknown
Eval Date: 06-30-2015
Violations Found: No
Eval Type: Other, not routine, done by local agency
Eval Notes: Not reported
Eval Division: Orange County Environmental Health
Eval Program: UST
Eval Source: CERS,

Eval General Type: Other/Unknown
Eval Date: 09-21-2016
Violations Found: No
Eval Type: Other, not routine, done by local agency
Eval Notes: SB989 testing performed at site this date and reported to have passed testing
Eval Division: Orange County Environmental Health
Eval Program: UST
Eval Source: CERS,

Eval General Type: Other/Unknown
Eval Date: 10-07-2013
Violations Found: No
Eval Type: Other, not routine, done by local agency
Eval Notes: At site to witness SB 989 testing of 10000 gallon diesel generator tank Anthony Vega of AT&T at site along with Richard Harredomee of Tait Env The test boots on the fuel line and return line were replaced in the sump so that the testing could be performed No permit required

PACIFIC BELL (CA111/GRGVCA01) (Continued) **U002096260**

for replacement of the test boots Send this agency test results within 30 days
Eval Division: Orange County Environmental Health
Eval Program: UST
Eval Source: CERS,

Eval General Type: Compliance Evaluation Inspection
Eval Date: 11-18-2016
Violations Found: No
Eval Type: Routine done by local agency
Eval Notes: Mark Sutphin at site for sump Pipe penetration repair inspection. Testing performed at site by Richard Harrebomee of Tait and his ICC Certification and Veederoot certifications were verified current. The facility has one double-walled tank monitored by a Veeder-Root system.
Eval Division: Orange County Environmental Health
Eval Program: UST
Eval Source: CERS,

Eval General Type: Compliance Evaluation Inspection
Eval Date: 05-28-2020
Violations Found: No
Eval Type: Routine done by local agency
Eval Notes: On site for routine hazardous materials and business emergency plan inspection. The inspection was conducted with Robert Fields, EH&S Manager. Observed the facility and inspected hazardous materials storage. The following materials were observed in amounts that meet or exceed the minimum volumes required for disclosure: - Lead Acid Batteries - Diesel Fuel - Universal Waste (E-Waste) - Waste Aerosols - Waste Lab Pack (Liquids) - Waste Lab Pack (Solids) - EAI - SBRT Water Treatment - WST - K-Brom T Water Treatment The facility is responsible for identifying all hazardous materials, to include hazardous wastes, which are above disclosure thresholds of 55 gallons for liquids, 500 pounds for solids, & 200 cubic feet for gases. If there is a change in the type or amount of chemicals that are maintained on site, please submit revised documents (electronically) within 30 days of the change. Hazardous Materials documents can be submitted [Truncated]
Eval Division: Orange County Environmental Health
Eval Program: HMRRP
Eval Source: CERS,

Eval General Type: Other/Unknown
Eval Date: 07-28-2014
Violations Found: No
Eval Type: Other, not routine, done by local agency
Eval Notes: Received 6-30-14 monitor certification test results Testing witnessed by inspector Sutphin and system passed
Eval Division: Orange County Environmental Health
Eval Program: UST
Eval Source: CERS,

Eval General Type: Other/Unknown
Eval Date: 09-09-2015
Violations Found: No
Eval Type: Other, not routine, done by local agency
Eval Notes: Reviewed and accepted CERS 10478821 by M Sutphin Financial responsibility dated 5-18-15 and Owner Statement of DO dated 3-16-15
Eval Division: Orange County Environmental Health

PACIFIC BELL (CA111/GRGVCA01) (Continued) **U002096260**

Eval Program: HMRRP
Eval Source: CERS,

Eval General Type: Other/Unknown
Eval Date: 09-09-2015
Violations Found: No
Eval Type: Other, not routine, done by local agency
Eval Notes: Reviewed and accepted CERS 10478821 by M Sutphin Financial responsibility dated 5-18-15 and Owner Statement of DO dated 3-16-15
Eval Division: Orange County Environmental Health
Eval Program: UST
Eval Source: CERS,

Eval General Type: Other/Unknown
Eval Date: 09-12-2013
Violations Found: No
Eval Type: Other, not routine, done by local agency
Eval Notes: SB 989 test notification
Eval Division: Orange County Environmental Health
Eval Program: UST
Eval Source: CERS,

Eval General Type: Compliance Evaluation Inspection
Eval Date: 10-20-2013
Violations Found: No
Eval Type: Routine done by local agency
Eval Notes: SUBMITTED TO CERS. NO VIOLATIONS.
Eval Division: Orange County Environmental Health
Eval Program: HMRRP
Eval Source: CERS,

Eval General Type: Other/Unknown
Eval Date: 11-01-2017
Violations Found: No
Eval Type: Other, not routine, done by local agency
Eval Notes: Monitor Certification Notification (11/27/17)
Eval Division: Orange County Environmental Health
Eval Program: UST
Eval Source: CERS,

Eval General Type: Other/Unknown
Eval Date: 12-16-2016
Violations Found: No
Eval Type: Other, not routine, done by local agency
Eval Notes: Mark Sutphin received SB989 test results for piping sump repair test. Sump passed .
Eval Division: Orange County Environmental Health
Eval Program: UST
Eval Source: CERS,

Eval General Type: Other/Unknown
Eval Date: 01-29-2016
Violations Found: No
Eval Type: Other, not routine, done by local agency
Eval Notes: Read/review 2016 HMBEP. Accepted. **UST module to be reviewed at a later date.**
Eval Division: Orange County Environmental Health

PACIFIC BELL (CA111/GRGVCA01) (Continued) **U002096260**

Eval Program: HMRRP
Eval Source: CERS,

Eval General Type: Other/Unknown
Eval Date: 02-26-2018
Violations Found: No
Eval Type: Other, not routine, done by local agency
Eval Notes: CERS submittal reviewed and accepted by M Sutphin. CFA dated 4-26-17 and is due for renewal by 4-26-18 DO Statement dated 8-11-17
Eval Division: Orange County Environmental Health
Eval Program: UST
Eval Source: CERS,

Eval General Type: Other/Unknown
Eval Date: 03-04-2015
Violations Found: No
Eval Type: Other, not routine, done by local agency
Eval Notes: M Sutphin reviewed CERS 10478821 submittal and it was not accepted. Please update the certificate of financial responsibility form. It Must be updated with a signed and dated copy less than one year old .
Eval Division: Orange County Environmental Health
Eval Program: UST
Eval Source: CERS,

Eval General Type: Compliance Evaluation Inspection
Eval Date: 04-05-2022
Violations Found: No
Eval Type: Routine done by local agency
Eval Notes: INSPECTOR COMMENT: TESTER: Jon Larsen verified ICC & Veeder-Root TANK: Diesel (10,000 gallons) MONITORING PANEL: Veeder-Root TLS-350 Remote VR alarm to call center LEAK SENSORS: Piping sump: VR-208 Fill sump: VR-208 Annual space: VR-420 LLD: N/A Suction system OVERFILL: Flappers UDCs: No dispensers Monitoring Certification was last conducted on 04/09/2021. Secondary Containment Testing was last conducted on 09/10/2019. Overfill Prevention Equipment Test was conducted on 09/10/2019. Test is due every 36 months from the original due date of October 2018.
Eval Division: Orange County Environmental Health
Eval Program: UST
Eval Source: CERS,

Eval General Type: Compliance Evaluation Inspection
Eval Date: 04-05-2022
Violations Found: No
Eval Type: Routine done by local agency
Eval Notes: INSPECTOR COMMENTS On site for routine hazardous materials and business emergency plan inspection. Observed the facility and inspected hazardous materials storage. The following materials were observed in amounts that meet or exceed the minimum volumes required for disclosure: - Lead-acid batteries - Diesel - Hazardous waste solids, lab packs - Hazardous waste liquids, lab packs - SBRT Water Treatment Chemical (on roof) - K-Brom Water Treatment Chemical (on roof) Emergency plan was available for review. Employee training records are current and available for review. The facility is responsible for identifying all hazardous materials, to include hazardous wastes, which are above disclosure thresholds of 55 gallons for a liquid, 500 pounds for a solid, and 200 cubic feet for a

PACIFIC BELL (CA111/GRGVCA01) (Continued) **U002096260**

compressed gas. If there is a change in the type or amount of chemicals that are maintained on site, please electronically submit revised documents within 30 days of the [Truncated]

Eval Division: Orange County Environmental Health
Eval Program: HMRRP
Eval Source: CERS,

Eval General Type: Compliance Evaluation Inspection
Eval Date: 04-09-2021
Violations Found: No
Eval Type: Routine done by local agency
Eval Notes: Mark Sutphin on site for routine Hazmat facility inspection. Permission to enter, inspect, and take photographs granted by Robert Fields Facility has reported 8 hazardous materials on CERS 1047884 The site map appears correct . The lead Acid Batteries in the basement room were inspected this date. The hazardous materials and hazardous waste in the recycling center - Universal waste accumulation area were inspected and were in good order. Facility has implemented the Hazmat Business Emergency plan and provides employee training.

Eval Division: Orange County Environmental Health
Eval Program: HMRRP
Eval Source: CERS,

Eval General Type: Other/Unknown
Eval Date: 04-27-2017
Violations Found: No
Eval Type: Other, not routine, done by local agency
Eval Notes: CERS submittal 10478821 reviewed and accepted by M Sutphin CFR dated 5-20=16 DO Statement dated 4-18-17

Eval Division: Orange County Environmental Health
Eval Program: UST
Eval Source: CERS,

Eval General Type: Other/Unknown
Eval Date: 05-04-2015
Violations Found: No
Eval Type: Other, not routine, done by local agency
Eval Notes: Attempt HBMEP review in CERS. Does not allow OCHCA to review yet.

Eval Division: Orange County Environmental Health
Eval Program: HMRRP
Eval Source: CERS,

Eval General Type: Compliance Evaluation Inspection
Eval Date: 05-11-2017
Violations Found: No
Eval Type: Routine done by local agency
Eval Notes: Mark Sutphin on site for routine underground storage tank inspection, monitoring system certification, and spill bucket testing and to witness 6 month retest of repaired piping sump (SR0128943). Permission to enter, inspect, and take photographs granted by Robert Fields Testing performed at site by Richard Harrebomee of Tait and his ICC Certification , INCON, and Veederoot certifications were current. The facility has one double-walled tank monitored by a Veeder-Root system. The monitor is functional for audible and visual alarms. Panel display reads "All Functions Normal." A flapper valve and audible / visual alarm the Veederoot alarm when a high level alarm is simulated. The spill bucket was visually tested for 30 minutes. At the end of the

PACIFIC BELL (CA111/GRGVCA01) (Continued) **U002096260**

test period, there was no indication of leakage. The piping sump was filled with water after the monitor certification test passed and the sump was tested and passed the first 15 min INCON test. The second 15 minute test [Truncated]

Eval Division: Orange County Environmental Health
Eval Program: UST
Eval Source: CERS,

Eval General Type: Other/Unknown
Eval Date: 05-24-2017
Violations Found: No
Eval Type: Other, not routine, done by local agency
Eval Notes: CERS submittal 10478821 reviewed and accepted by M Sutphin. CFR dated 4-26-17, DO Statement dated 4-18-17

Eval Division: Orange County Environmental Health
Eval Program: UST
Eval Source: CERS,

Eval General Type: Compliance Evaluation Inspection
Eval Date: 05-28-2020
Violations Found: No
Eval Type: Routine done by local agency
Eval Notes: On site for a routine hazardous waste inspection. Consent to inspect and take any necessary photos was given by Robert Fields, EH&S Manager. Walked throughout the facility. Observed hazardous waste storage areas. Containers were closed and properly labeled. Manifests were available and reviewed. Employees are reported to be trained. Emergency plan is posted in break room. No hazardous waste or universal waste observed in the dumpster/enclosure area. No hazardous waste violations were observed this date.

Eval Division: Orange County Environmental Health
Eval Program: HW
Eval Source: CERS,

Eval General Type: Other/Unknown
Eval Date: 06-09-2016
Violations Found: No
Eval Type: Other, not routine, done by local agency
Eval Notes: Reviewed and accepted by M Sutphin CFR dated 5-13-16 ..

Eval Division: Orange County Environmental Health
Eval Program: UST
Eval Source: CERS,

Eval General Type: Other/Unknown
Eval Date: 06-12-2018
Violations Found: No
Eval Type: Other, not routine, done by local agency
Eval Notes: Reviewed and accepted by M Sutphin CFR dated 5-22-18

Eval Division: Orange County Environmental Health
Eval Program: UST
Eval Source: CERS,

Eval General Type: Compliance Evaluation Inspection
Eval Date: 06-16-2015
Violations Found: No
Eval Type: Routine done by local agency
Eval Notes: FA00024613 AT&T CLIFORNIA 13062 EUCLID GARDEN GROVE 92843 Mark Sutphin

PACIFIC BELL (CA111/GRGVCA01) (Continued) **U002096260**

at site v for routine hazardous waset6 inspection Permission to enter inspect and take photographs granted by Rebecca Knoche Facility has actve EPA ID number CAT080015019 Manifest for waste solvents, and adhesives, Ewaste, and universal waste Hazardous waste properly stored and labeled and manifests available for review at site. Facility generates hazardous waste

Eval Division: Orange County Environmental Health
Eval Program: HW
Eval Source: CERS,

Eval General Type: Compliance Evaluation Inspection
Eval Date: 06-16-2015
Violations Found: No
Eval Type: Routine done by local agency
Eval Notes: Mark Sutphin at site for hazmat disclosure HMBP inspection Permission to enter inspect and take photographs granted by Rebecca Knoche Facility has disclosed HMBP on CERS10478821 Facility has diesel in a fuel tank and batteries at site at reportable quantities and have been properly disclosed ..
Eval Division: Orange County Environmental Health
Eval Program: HMRRP
Eval Source: CERS,

Eval General Type: Compliance Evaluation Inspection
Eval Date: 06-30-2014
Violations Found: No
Eval Type: Routine done by local agency
Eval Notes: On site for routine underground storage tank inspection, monitoring system certification, and spill bucket testing. Testing performed at site by Patrick Banbury of Tait and his ICC Certification and Veederoot certifications were verified current. The opened fill sump and piping sump were inspected and were in good order with the Veederoot 208 sensorrs in sleeves at the low point. The facility has one double-walled tank monitored by a Veeder-Root system. The monitor is functional for audible and visual alarms. Panel display reads "All Functions Normal." A flapper valve and audible / visual alarm the Veederoot alarm when a high level alarm is simulated. The spill bucket was visually tested for 30 minutes. At the end of the test period, there was no indication of leakage. The following documents are available for review: permit, monitoring procedure, leak response plan, DO monthly inspection reports, DO annual employee training records, test reports, monthly piping [Truncated]
Eval Division: Orange County Environmental Health
Eval Program: UST
Eval Source: CERS,

Eval General Type: Other/Unknown
Eval Date: 07-26-2016
Violations Found: No
Eval Type: Other, not routine, done by local agency
Eval Notes: Read/review 2016 "facility" module. UST module previously reviewed.
Eval Division: Orange County Environmental Health
Eval Program: HMRRP
Eval Source: CERS,

Eval General Type: Other/Unknown
Eval Date: 08-30-2016

PACIFIC BELL (CA111/GRGVCA01) (Continued) **U002096260**

Violations Found: No
Eval Type: Other, not routine, done by local agency
Eval Notes: SB 989 test notification
Eval Division: Orange County Environmental Health
Eval Program: UST
Eval Source: CERS,

Eval General Type: Other/Unknown
Eval Date: 10-11-2016
Violations Found: No
Eval Type: Other, not routine, done by local agency
Eval Notes: Plans SR0128943 approved for the replacement of piping sump penetrations with bravo split boot replacement boots
Eval Division: Orange County Environmental Health
Eval Program: UST
Eval Source: CERS,

Eval General Type: Other/Unknown
Eval Date: 10-11-2016
Violations Found: No
Eval Type: Other, not routine, done by local agency
Eval Notes: Plans SR0128943 approved for the replacement of piping sump penetrations with bravo split boot replacement boots .
Eval Division: Orange County Environmental Health
Eval Program: UST
Eval Source: CERS,

Eval General Type: Other/Unknown
Eval Date: 10-28-2013
Violations Found: No
Eval Type: Other, not routine, done by local agency
Eval Notes: received SB989 test results dated 10-7-13. System passed after The test boots on the fuel line and return line were replaced in the sump so that the testing could be performed No permit was required for replacement of the test boots
Eval Division: Orange County Environmental Health
Eval Program: UST
Eval Source: CERS,

Coordinates:
Site ID: 434111
Facility Name: AT&T California - CA111
Env Int Type Code: HMBP
Program ID: 10478821
Coord Name: Not reported
Ref Point Type Desc: Center of a facility or station.,
Latitude: 33.773260
Longitude: -117.937780

Affiliation:
Affiliation Type Desc: Legal Owner
Entity Name: Pacific Bell Telephone Company dba AT&T California
Entity Title: Not reported
Affiliation Address: 308 S. Akard St., 17th Floor
Affiliation City: Dallas
Affiliation State: TX

PACIFIC BELL (CA111/GRGVCA01) (Continued) **U002096260**

Affiliation Country: United States
Affiliation Zip: 75202
Affiliation Phone: (214) 464-1712,

Affiliation Type Desc: UST Tank Operator
Entity Name: Pacific Bell Telephone Company dba AT&T California
Entity Title: Not reported
Affiliation Address: 308 S. Akard St., 17th Floor
Affiliation City: Dallas
Affiliation State: TX
Affiliation Country: United States
Affiliation Zip: 75202
Affiliation Phone: (800) 566-9347,

Affiliation Type Desc: Document Preparer
Entity Name: Peter Burnell, Sigma Consultants, Inc.
Entity Title: Not reported
Affiliation Address: Not reported
Affiliation City: Not reported
Affiliation State: Not reported
Affiliation Country: Not reported
Affiliation Zip: Not reported
Affiliation Phone: ,

Affiliation Type Desc: UST Permit Applicant
Entity Name: Sarah Bullock
Entity Title: Authourized Agent to AT&T
Affiliation Address: Not reported
Affiliation City: Not reported
Affiliation State: Not reported
Affiliation Country: Not reported
Affiliation Zip: Not reported
Affiliation Phone: (800) 566-9347,

Affiliation Type Desc: UST Property Owner Name
Entity Name: Pacific Bell Telephone Company dba AT&T California
Entity Title: Not reported
Affiliation Address: 308 S. Akard St., 17th Floor
Affiliation City: Dallas
Affiliation State: TX
Affiliation Country: United States
Affiliation Zip: 75202
Affiliation Phone: (800) 566-9347,

Affiliation Type Desc: Parent Corporation
Entity Name: Pacific Bell Telephone Company dba AT&T California
Entity Title: Not reported
Affiliation Address: Not reported
Affiliation City: Not reported
Affiliation State: Not reported
Affiliation Country: Not reported
Affiliation Zip: Not reported
Affiliation Phone: ,

Affiliation Type Desc: UST Tank Owner
Entity Name: Pacific Bell Telephone Company dba AT&T California
Entity Title: Not reported

PACIFIC BELL (CA111/GRGVCA01) (Continued) **U002096260**

Affiliation Address:	308 S. Akard St., 17th Floor
Affiliation City:	Dallas
Affiliation State:	TX
Affiliation Country:	United States
Affiliation Zip:	75202
Affiliation Phone:	(800) 566-9347,
Affiliation Type Desc:	CUPA District
Entity Name:	Orange County Env Health
Entity Title:	Not reported
Affiliation Address:	1241 East Dyer RoadSuite 120
Affiliation City:	Santa Ana
Affiliation State:	CA
Affiliation Country:	Not reported
Affiliation Zip:	92705-5611
Affiliation Phone:	(714) 433-6406,
Affiliation Type Desc:	Environmental Contact
Entity Name:	AT&T EH&S Hotline - Option #1
Entity Title:	Not reported
Affiliation Address:	308 S. Akard St., 17th Floor
Affiliation City:	Dallas
Affiliation State:	TX
Affiliation Country:	Not reported
Affiliation Zip:	75202
Affiliation Phone:	,
Affiliation Type Desc:	Facility Mailing Address
Entity Name:	Mailing Address
Entity Title:	Not reported
Affiliation Address:	308 S. Akard St., 17th Floor
Affiliation City:	Dallas
Affiliation State:	TX
Affiliation Country:	Not reported
Affiliation Zip:	75202
Affiliation Phone:	,
Affiliation Type Desc:	Identification Signer
Entity Name:	Jeremy McGrue
Entity Title:	National EPCRA Manager
Affiliation Address:	Not reported
Affiliation City:	Not reported
Affiliation State:	Not reported
Affiliation Country:	Not reported
Affiliation Zip:	Not reported
Affiliation Phone:	,
Affiliation Type Desc:	Operator
Entity Name:	AT&T California
Entity Title:	Not reported
Affiliation Address:	Not reported
Affiliation City:	Not reported
Affiliation State:	Not reported
Affiliation Country:	Not reported
Affiliation Zip:	Not reported
Affiliation Phone:	(800) 566-9347,

E35 **PACIFIC BELL (CA-111)** **HIST UST** **U001577187**
South **13062 EUCLID ST** **N/A**
1/8-1/4 **GARDEN GROVE, CA 92643**
0.191 mi.
1011 ft. **Site 7 of 10 in cluster E**

Relative: **Lower**
Actual: **88 ft.**

HIST UST:

Name:	PACIFIC BELL (CA-111)
Address:	13062 EUCLID ST
City,State,Zip:	GARDEN GROVE, CA 92643
File Number:	0002eca2
URL:	https://documents.geotracker.waterboards.ca.gov/ustpdfs/pdf/0002eca2.pdf
Region:	STATE
Facility ID:	00000057495
Facility Type:	Other
Other Type:	SIC 4800
Contact Name:	E.J. KOEHLER
Telephone:	4155426758
Owner Name:	PACIFIC BELL
Owner Address:	370 THIRD STREET
Owner City,St,Zip:	SAN FRANCISCO, CA 94107
Total Tanks:	0001
Tank Num:	001
Container Num:	1
Year Installed:	1975
Tank Capacity:	00010000
Tank Used for:	PRODUCT
Type of Fuel:	DIESEL
Container Construction Thickness:	Not reported
Leak Detection:	None

Click here for Geo Tracker PDF:

E36 **SUNNY FRESH DRY CLEANERS** **RCRA-SQG** **1000323603**
SSW **13045 EUCLID ST** **FINDS** **CAD981965478**
1/8-1/4 **GARDEN GROVE, CA 92843** **ECHO**
0.201 mi.
1062 ft. **Site 8 of 10 in cluster E**

Relative: **Lower**
Actual: **88 ft.**

RCRA Listings:

Date Form Received by Agency:	19960901
Handler Name:	SUNNY FRESH DRY CLEANERS
Handler Address:	13045 EUCLID ST
Handler City,State,Zip:	GARDEN GROVE, CA 92843
EPA ID:	CAD981965478
Contact Name:	Not reported
Contact Address:	Not reported
Contact City,State,Zip:	Not reported
Contact Telephone:	Not reported
Contact Fax:	Not reported
Contact Email:	Not reported
Contact Title:	Not reported
EPA Region:	09
Land Type:	Not reported
Federal Waste Generator Description:	Small Quantity Generator
Non-Notifier:	Not reported
Biennial Report Cycle:	Not reported
Accessibility:	Not reported
Active Site Indicator:	Handler Activities

SUNNY FRESH DRY CLEANERS (Continued) **1000323603**

State District Owner:		CA
State District:		4
Mailing Address:		PO BOX 9051
Mailing City,State,Zip:		NEWPORT BEACH, CA 92658
Owner Name:	Not reported	
Owner Type:		Not reported
Operator Name:	NOT REQUIRED	
Operator Type:		Private
Short-Term Generator Activity:		No
Importer Activity:		No
Mixed Waste Generator:		No
Transporter Activity:		No
Transfer Facility Activity:		No
Recycler Activity with Storage:		No
Small Quantity On-Site Burner Exemption:		No
Smelting Melting and Refining Furnace Exemption:		No
Underground Injection Control:		No
Off-Site Waste Receipt:		No
Universal Waste Indicator:		No
Universal Waste Destination Facility:		No
Federal Universal Waste:		No
Active Site Fed-Reg Treatment Storage and Disposal Facility:		Not reported
Active Site Converter Treatment storage and Disposal Facility:		Not reported
Active Site State-Reg Treatment Storage and Disposal Facility:		Not reported
Active Site State-Reg Handler:		---
Federal Facility Indicator:		Not reported
Hazardous Secondary Material Indicator:		NN
Sub-Part K Indicator:		Not reported
Commercial TSD Indicator:		No
Treatment Storage and Disposal Type:		Not reported
2018 GPRA Permit Baseline:		Not on the Baseline
2018 GPRA Renewals Baseline:		Not on the Baseline
Permit Renewals Workload Universe:		Not reported
Permit Workload Universe:		Not reported
Permit Progress Universe:		Not reported
Post-Closure Workload Universe:		Not reported
Closure Workload Universe:		Not reported
202 GPRA Corrective Action Baseline:		No
Corrective Action Workload Universe:		No
Subject to Corrective Action Universe:		No
Non-TSDFs Where RCRA CA has Been Imposed Universe:		No
TSDFs Potentially Subject to CA Under 3004 (u)/(v) Universe:		No
TSDFs Only Subject to CA under Discretionary Auth Universe:		No
Corrective Action Priority Ranking:		No NCAPS ranking
Environmental Control Indicator:		No
Institutional Control Indicator:		No
Human Exposure Controls Indicator:		N/A
Groundwater Controls Indicator:		N/A
Operating TSDF Universe:		Not reported
Full Enforcement Universe:		Not reported
Significant Non-Complier Universe:		No
Unaddressed Significant Non-Complier Universe:		No
Addressed Significant Non-Complier Universe:		No
Significant Non-Complier With a Compliance Schedule Universe:		No
Financial Assurance Required:	Not reported	
Handler Date of Last Change:		20020627
Recognized Trader-Importer:		No

SUNNY FRESH DRY CLEANERS (Continued) **1000323603**

Recognized Trader-Exporter: No
Importer of Spent Lead Acid Batteries: No
Exporter of Spent Lead Acid Batteries: No
Recycler Activity Without Storage: Not reported
Manifest Broker: Not reported
Sub-Part P Indicator: No

Handler - Owner Operator:
Owner/Operator Indicator: Owner
Owner/Operator Name: ABBAS ETTEFAGH
Legal Status: Private
Date Became Current: Not reported
Date Ended Current: Not reported
Owner/Operator Address: NOT REQUIRED
Owner/Operator City,State,Zip: NOT REQUIRED, ME 99999
Owner/Operator Telephone: 415-555-1212
Owner/Operator Telephone Ext: Not reported
Owner/Operator Fax: Not reported
Owner/Operator Email: Not reported

Owner/Operator Indicator: Operator
Owner/Operator Name: NOT REQUIRED
Legal Status: Private
Date Became Current: Not reported
Date Ended Current: Not reported
Owner/Operator Address: NOT REQUIRED
Owner/Operator City,State,Zip: NOT REQUIRED, ME 99999
Owner/Operator Telephone: 415-555-1212
Owner/Operator Telephone Ext: Not reported
Owner/Operator Fax: Not reported
Owner/Operator Email: Not reported

Historic Generators:
Receive Date: 19960901
Handler Name: SUNNY FRESH DRY CLEANERS
Federal Waste Generator Description: Small Quantity Generator
State District Owner: CA
Large Quantity Handler of Universal Waste: No
Recognized Trader Importer: No
Recognized Trader Exporter: No
Spent Lead Acid Battery Importer: No
Spent Lead Acid Battery Exporter: No
Current Record: Yes
Non Storage Recycler Activity: Not reported
Electronic Manifest Broker: Not reported

Receive Date: 19870204
Handler Name: SUNNY FRESH DRY CLEANERS
Federal Waste Generator Description: Large Quantity Generator
State District Owner: CA
Large Quantity Handler of Universal Waste: No
Recognized Trader Importer: No
Recognized Trader Exporter: No
Spent Lead Acid Battery Importer: No
Spent Lead Acid Battery Exporter: No

SUNNY FRESH DRY CLEANERS (Continued) **1000323603**

Current Record: No
Non Storage Recycler Activity: Not reported
Electronic Manifest Broker: Not reported

List of NAICS Codes and Descriptions:
NAICS Codes: No NAICS Codes Found

Facility Has Received Notices of Violations:
Violations: No Violations Found

Evaluation Action Summary:
Evaluations: No Evaluations Found

FINDS:
Registry ID: 110006474715

Click Here for FRS Facility Detail Report:

Environmental Interest/Information System:
RCRAInfo is a national information system that supports the Resource Conservation and Recovery Act (RCRA) program through the tracking of events and activities related to facilities that generate, transport, and treat, store, or dispose of hazardous waste. RCRAInfo allows RCRA program staff to track the notification, permit, compliance, and corrective action activities required under RCRA.

Click this hyperlink while viewing on your computer to access additional FINDS: detail in the EDR Site Report.

ECHO:
Envid: 1000323603
Registry ID: 110006474715
DFR URL: http://echo.epa.gov/detailed-facility-report?fid=110006474715
Name: SUNNY FRESH DRY CLEANERS
Address: 13045 EUCLID ST
City,State,Zip: GARDEN GROVE, CA 92643

E37 **SUNNY FRESH DRYCLEANERS** **DRYCLEANERS** **S121697745**
SSW **13045 EUCLID AVE** **N/A**
1/8-1/4 **GARDEN GROVE, CA 92643**
0.201 mi.
1062 ft. **Site 9 of 10 in cluster E**

Relative:
Lower

Actual:
88 ft.

DRYCLEAN SOUTH COAST:
Name: SUNNY FRESH DRYCLEANERS
Address: 13045 EUCLID AVE
City,State,Zip: GARDEN GROVE, CA 92643
Facility ID: 42652
Application Number: 118710
Permit Number: M37051
Status: O
Representative Name: ABBAS ETTEFAGH
Representative Telephone: 714 6368700
Permit Status: EXPIRED
BCAT Number: 000234
BCAT Description: DRY CLEANING EQUIP PERCHLOROETHYLENE

SUNNY FRESH DRYCLEANERS (Continued) **S121697745**

CCAT Number:	02
CCAT Description:	ADSORBER (DRY CLEANING) REGENERATIVE
UTM East:	0
UTM North:	0
Application Date:	12/29/1983
PO Issue Date:	03/28/1984
NAICS Code:	Not reported
SIC Code:	7216

E38 **VU MAI DDS, INC.** **RCRA NonGen / NLR** **1024808471**
SSW **13045 EUCLID ST** **CAL000280024**
1/8-1/4 **GARDEN GROVE, CA 92843**
0.201 mi.
1062 ft. **Site 10 of 10 in cluster E**

Relative: **Lower**

Actual: **88 ft.**

RCRA Listings:

Date Form Received by Agency:		20040315
Handler Name:	VU MAI DDS, INC.	
Handler Address:		13045 EUCLID ST
Handler City,State,Zip:		GARDEN GROVE, CA 92843
EPA ID:		CAL000280024
Contact Name:		LOAN VUONG
Contact Address:		13045 EUCLID ST
Contact City,State,Zip:		GARDEN GROVE, CA 92843
Contact Telephone:		714-590-7900
Contact Fax:		714-590-7996
Contact Email:		LVUONG4@YAHOO.COM
Contact Title:		Not reported
EPA Region:		09
Land Type:		Not reported
Federal Waste Generator Description:		Not a generator, verified
Non-Notifier:		Not reported
Biennial Report Cycle:		Not reported
Accessibility:		Not reported
Active Site Indicator:		Handler Activities
State District Owner:		Not reported
State District:		Not reported
Mailing Address:		13045 EUCLID ST
Mailing City,State,Zip:		GARDEN GROVE, CA 92843-1333
Owner Name:	VU MAI DDS	
Owner Type:		Other
Operator Name:	LOAN VUONG	
Operator Type:		Other
Short-Term Generator Activity:		No
Importer Activity:		No
Mixed Waste Generator:		No
Transporter Activity:		No
Transfer Facility Activity:		No
Recycler Activity with Storage:		No
Small Quantity On-Site Burner Exemption:		No
Smelting Melting and Refining Furnace Exemption:		No
Underground Injection Control:		No
Off-Site Waste Receipt:		No
Universal Waste Indicator:		Yes
Universal Waste Destination Facility:		Yes
Federal Universal Waste:		No
Active Site Fed-Reg Treatment Storage and Disposal Facility:		Not reported
Active Site Converter Treatment storage and Disposal Facility:		Not reported

VU MAI DDS, INC. (Continued) **1024808471**

Active Site State-Reg Treatment Storage and Disposal Facility:	Not reported
Active Site State-Reg Handler:	---
Federal Facility Indicator:	Not reported
Hazardous Secondary Material Indicator:	N
Sub-Part K Indicator:	Not reported
Commercial TSD Indicator:	No
Treatment Storage and Disposal Type:	Not reported
2018 GPRA Permit Baseline:	Not on the Baseline
2018 GPRA Renewals Baseline:	Not on the Baseline
Permit Renewals Workload Universe:	Not reported
Permit Workload Universe:	Not reported
Permit Progress Universe:	Not reported
Post-Closure Workload Universe:	Not reported
Closure Workload Universe:	Not reported
202 GPRA Corrective Action Baseline:	No
Corrective Action Workload Universe:	No
Subject to Corrective Action Universe:	No
Non-TSDFs Where RCRA CA has Been Imposed Universe:	No
TSDFs Potentially Subject to CA Under 3004 (u)/(v) Universe:	No
TSDFs Only Subject to CA under Discretionary Auth Universe:	No
Corrective Action Priority Ranking:	No NCAPS ranking
Environmental Control Indicator:	No
Institutional Control Indicator:	No
Human Exposure Controls Indicator:	N/A
Groundwater Controls Indicator:	N/A
Operating TSDF Universe:	Not reported
Full Enforcement Universe:	Not reported
Significant Non-Complier Universe:	No
Unaddressed Significant Non-Complier Universe:	No
Addressed Significant Non-Complier Universe:	No
Significant Non-Complier With a Compliance Schedule Universe:	No
Financial Assurance Required: Not reported	
Handler Date of Last Change:	20180905
Recognized Trader-Importer:	No
Recognized Trader-Exporter:	No
Importer of Spent Lead Acid Batteries:	No
Exporter of Spent Lead Acid Batteries:	No
Recycler Activity Without Storage:	No
Manifest Broker:	No
Sub-Part P Indicator:	No

Handler - Owner Operator:

Owner/Operator Indicator:	Operator
Owner/Operator Name: LOAN VUONG	
Legal Status:	Other
Date Became Current:	Not reported
Date Ended Current:	Not reported
Owner/Operator Address:	13045 EUCLID ST
Owner/Operator City,State,Zip:	GARDEN GROVE, CA 92843
Owner/Operator Telephone:	714-590-7900
Owner/Operator Telephone Ext:	Not reported
Owner/Operator Fax:	Not reported
Owner/Operator Email:	Not reported
Owner/Operator Indicator:	Owner
Owner/Operator Name: VU MAI DDS	

VU MAI DDS, INC. (Continued) **1024808471**

Legal Status:	Other
Date Became Current:	Not reported
Date Ended Current:	Not reported
Owner/Operator Address:	13045 EUCLID ST
Owner/Operator City,State,Zip:	GARDEN GROVE, CA 92843-1333
Owner/Operator Telephone:	714-590-7900
Owner/Operator Telephone Ext:	Not reported
Owner/Operator Fax:	Not reported
Owner/Operator Email:	Not reported

Historic Generators:

Receive Date:	20040315
Handler Name: VU MAI DDS, INC.	
Federal Waste Generator Description:	Not a generator, verified
State District Owner:	Not reported
Large Quantity Handler of Universal Waste:	No
Recognized Trader Importer:	No
Recognized Trader Exporter:	No
Spent Lead Acid Battery Importer:	No
Spent Lead Acid Battery Exporter:	No
Current Record:	Yes
Non Storage Recycler Activity:	Not reported
Electronic Manifest Broker:	Not reported

List of NAICS Codes and Descriptions:

NAICS Code:	62121
NAICS Description:	OFFICES OF DENTISTS

Facility Has Received Notices of Violations:

Violations:	No Violations Found

Evaluation Action Summary:

Evaluations:	No Evaluations Found

F39 **LINCOLN EDUCATION CENTER** **CERS HAZ WASTE** **S101619653**
SSE **11262 GARDEN GROVE BLVD** **CERS TANKS** **N/A**
1/8-1/4 **GARDEN GROVE, CA 92643** **CA FID UST**
0.205 mi. **CERS**
1084 ft. **Site 1 of 10 in cluster F**

Relative:
Lower

Actual:
89 ft.

CERS HAZ WASTE:

Name:	LINCOLN EDUCATION CENTER
Address:	11262 GARDEN GROVE BLVD
City,State,Zip:	GARDEN GROVE, CA 92843
Site ID:	414496
CERS ID:	10512754
CERS Description:	Hazardous Waste Generator

CERS TANKS:

Name:	LINCOLN EDUCATION CENTER
Address:	11262 GARDEN GROVE BLVD
City,State,Zip:	GARDEN GROVE, CA 92843
Site ID:	414496
CERS ID:	10512754

LINCOLN EDUCATION CENTER (Continued) **S101619653**

CERS Description: Underground Storage Tank

CA FID UST:
Facility ID: 30013798
Regulated By: UTNKA
Regulated ID: Not reported
Cortese Code: Not reported
SIC Code: Not reported
Facility Phone: 7146636497
Mail To: Not reported
Mailing Address: 10331 STANFORD AVE
Mailing Address 2: Not reported
Mailing City,St,Zip: GARDEN GROVE 92643
Contact: Not reported
Contact Phone: Not reported
DUNs Number: Not reported
NPDES Number: Not reported
EPA ID: Not reported
Comments: Not reported
Status: Active

CERS:
Name: LINCOLN EDUCATION CENTER
Address: 11262 GARDEN GROVE BLVD
City,State,Zip: GARDEN GROVE, CA 92843
Site ID: 414496
CERS ID: 10512754
CERS Description: Chemical Storage Facilities

Violations:
Site ID: 414496
Site Name: LINCOLN EDUCATION CENTER
Violation Date: 01-27-2015
Citation: Un-Specified
Violation Description: UST Program - Administration/Documentation - For use of Local Ordinance only
Violation Notes: Returned to compliance on 11/02/2015. Owner statement of designated operator form , CUPA UST forms, and annual certification of financial responsibility must be submitted on line on CERS or E submit
Violation Division: Orange County Environmental Health
Violation Program: UST
Violation Source: CERS,

Site ID: 414496
Site Name: LINCOLN EDUCATION CENTER
Violation Date: 09-16-2020
Citation: HSC 6.95 25508(a)(1) - California Health and Safety Code, Chapter 6.95, Section(s) 25508(a)(1)
Violation Description: Failure to complete and electronically submit a site map with all required content.
Violation Notes: Returned to compliance on 10/16/2020. The site map currently uploaded in CERS is missing the following elements: Access & Egress Points, Emergency Shut Offs (gas, water, electric), and Emergency Response Equipment (fire hydrant, fire extinguishers, spill kit). Please upload a site map containing all required elements into CERS within 30 days at http://cers.calepa.ca.gov.
Violation Division: Orange County Environmental Health

LINCOLN EDUCATION CENTER (Continued) **S101619653**

Violation Program:	HMRRP
Violation Source:	CERS,
Site ID:	414496
Site Name:	LINCOLN EDUCATION CENTER
Violation Date:	02-03-2020
Citation:	23 CCR 16 2715(c)(2) - California Code of Regulations, Title 23, Chapter 16, Section(s) 2715(c)(2)
Violation Description:	Failure to have at least one facility employee present during operating hours that has been trained in the proper operation and maintenance of the UST system by a designated operator (DO).
Violation Notes:	Returned to compliance on 07/13/2020. This violation is being elevated to a Class II Violation which is a more serious violation. The violation was originally cited on 1/30/2019. Designated Operator training was last conducted on 1/26/2018. Training must be conducted annually. The Designated Operator must conduct training immediately and submit current records to this Agency within 30 days.
Violation Division:	Orange County Environmental Health
Violation Program:	UST
Violation Source:	CERS,
Site ID:	414496
Site Name:	LINCOLN EDUCATION CENTER
Violation Date:	03-05-2018
Citation:	23 CCR 16 2715(i) - California Code of Regulations, Title 23, Chapter 16, Section(s) 2715(i)
Violation Description:	Failure to have a properly qualified service technician test leak detection equipment as required every 12 months (vapor, pressure, hydrostatic (VPH) system, sensors, line-leak detectors (LLD), automatic tank gauge (ATG), etc.).
Violation Notes:	Returned to compliance on 04/10/2018. The monitor certification testing is passed due and must be completed as soon as possible . Notify this Agency of testing date so that I can be present to witness testing
Violation Division:	Orange County Environmental Health
Violation Program:	UST
Violation Source:	CERS,
Site ID:	414496
Site Name:	LINCOLN EDUCATION CENTER
Violation Date:	01-25-2021
Citation:	HSC 6.5 25123.3(h)(1) - California Health and Safety Code, Chapter 6.5, Section(s) 25123.3(h)(1)
Violation Description:	Failure to send hazardous waste offsite for treatment, storage, or disposal within 180 days (or 270 days if waste is transported over 200 miles) for a generator who generates less than 1000 kilogram per month if all of the following conditions are met: (1) The quantity of hazardous waste accumulated onsite never exceeds 6,000 kilograms. (2) The generator complies with the requirements of 40 Code of Federal Regulations section 262.34(d), (e) and (f). (3) The generator does not hold acutely hazardous waste or extremely hazardous waste in an amount greater than one kilogram for more than 90 days.
Violation Notes:	Returned to compliance on 02/09/2022. One 55 gallon drum of paint waste observed 1/3 full and one 55 gallon drum of paint booth filters observed full were not labeled accumulation start dates. Facility contact Robert Hoium stated that the two drums have been accumulating for over 3 years. The most recent hazardous waste manifest indicates a

LINCOLN EDUCATION CENTER (Continued) **S101619653**

	pick up date of 2017. Immediately dispose of the hazardous waste using a registered hazardous waste hauler and provide a copy of the manifests to this Agency within 30 days.
Violation Division:	Orange County Environmental Health
Violation Program:	HW
Violation Source:	CERS,
Site ID:	414496
Site Name:	LINCOLN EDUCATION CENTER
Violation Date:	01-25-2021
Citation:	22 CCR 12 66262.34(f) - California Code of Regulations, Title 22, Chapter 12, Section(s) 66262.34(f)
Violation Description:	Failure to properly label hazardous waste accumulation containers and portable tanks with the following requirements: "Hazardous Waste", name and address of the generator, physical and chemical characteristics of the Hazardous Waste, and starting accumulation date.
Violation Notes:	Returned to compliance on 01/25/2021. One 55 gallon drum of paint waste and one 55 gallon drum of paint booth filters located in the caged shop area were observed without labeling containing all required information. Labels were properly completed with all required information during the inspection. No further action required.
Violation Division:	Orange County Environmental Health
Violation Program:	HW
Violation Source:	CERS,
Site ID:	414496
Site Name:	LINCOLN EDUCATION CENTER
Violation Date:	07-13-2020
Citation:	HSC 6.75 25299.30-25299.34 - California Health and Safety Code, Chapter 6.75, Section(s) 25299.30-25299.34
Violation Description:	Failure to submit and maintain complete and current Certification of Financial Responsibility or other mechanism of financial assurance.
Violation Notes:	Returned to compliance on 08/09/2020. Financial responsibility documents have not been submitted to the CUPA. Current financial responsibility documents are required to be submitted annually. Complete and submit a copy of the financial responsibility documents to this Agency via CERS at http://cers.calepa.ca.gov within 30 days.
Violation Division:	Orange County Environmental Health
Violation Program:	UST
Violation Source:	CERS,
Site ID:	414496
Site Name:	LINCOLN EDUCATION CENTER
Violation Date:	01-31-2019
Citation:	23 CCR 16 2715(c)(2) - California Code of Regulations, Title 23, Chapter 16, Section(s) 2715(c)(2)
Violation Description:	Failure to have at least one facility employee present during operating hours that has been trained in the proper operation and maintenance of the UST system by a designated operator (DO).
Violation Notes:	Returned to compliance on 02/03/2020. OBSERVATION: Designated Operator employee training last conducted on 1/26/18. Training must be done annually. CORRECTIVE ACTION: Have the Designated Operator conduct training and submit current records to this Agency within 30 days.
Violation Division:	Orange County Environmental Health
Violation Program:	UST
Violation Source:	CERS,

LINCOLN EDUCATION CENTER (Continued) **S101619653**

Site ID:	414496
Site Name:	LINCOLN EDUCATION CENTER
Violation Date:	02-05-2014
Citation:	HSC 6.7 29295 - California Health and Safety Code, Chapter 6.7, Section(s) 29295
Violation Description:	Failure to record and/or report suspected or actual unauthorized release in appropriate time frame.
Violation Notes:	Returned to compliance on 05/06/2015. Daily log of monitoring equipment status, alarms, and reportable and recordable releases needs to be maintained on site and available for review upon request.
Violation Division:	Orange County Environmental Health
Violation Program:	UST
Violation Source:	CERS,

Site ID:	414496
Site Name:	LINCOLN EDUCATION CENTER
Violation Date:	04-10-2018
Citation:	23 CCR 16 2712(b) - California Code of Regulations, Title 23, Chapter 16, Section(s) 2712(b)
Violation Description:	Failure to maintain records of repairs, lining, and upgrades on site, or off site if approved by the UPA, for the life of the UST.
Violation Notes:	Returned to compliance on 04/10/2019.
Violation Division:	Orange County Environmental Health
Violation Program:	UST
Violation Source:	CERS,

Site ID:	414496
Site Name:	LINCOLN EDUCATION CENTER
Violation Date:	01-27-2015
Citation:	23 CCR 16 2715(a) - California Code of Regulations, Title 23, Chapter 16, Section(s) 2715(a)
Violation Description:	Failure to submit statement of UST compliance and/or Designated Operator certification.
Violation Notes:	Returned to compliance on 11/02/2015. Owner statement of designated operator form must be submitted on line
Violation Division:	Orange County Environmental Health
Violation Program:	UST
Violation Source:	CERS,

Site ID:	414496
Site Name:	LINCOLN EDUCATION CENTER
Violation Date:	02-03-2020
Citation:	23 CCR 16 2715(f) - California Code of Regulations, Title 23, Chapter 16, Section(s) 2715(f)
Violation Description:	Failure to have a properly qualified service technician test leak detection equipment as required every 12 months (vapor, pressure, hydrostatic (VPH) system, sensors, line-leak detectors (LLD), automatic tank gauge (ATG), etc.).
Violation Notes:	Returned to compliance on 07/13/2020. The Monitoring System Certification for this facility is past due as of 2/1/2020. Schedule a testing date immediately and notify this Agency within 48 hours of test date.
Violation Division:	Orange County Environmental Health
Violation Program:	UST
Violation Source:	CERS,

Site ID:	414496

LINCOLN EDUCATION CENTER (Continued) **S101619653**

Site Name:	LINCOLN EDUCATION CENTER
Violation Date:	04-10-2018
Citation:	HSC 6.75 25299.30-25299.34 - California Health and Safety Code, Chapter 6.75, Section(s) 25299.30-25299.34
Violation Description:	Failure to submit and maintain complete and current Certification of Financial Responsibility or other mechanism of financial assurance.
Violation Notes:	Returned to compliance on 06/12/2018. monitor certification was past due but has now been completed . Violation has been abated
Violation Division:	Orange County Environmental Health
Violation Program:	UST
Violation Source:	CERS,
Site ID:	414496
Site Name:	LINCOLN EDUCATION CENTER
Violation Date:	01-25-2021
Citation:	23 CCR 16 2712(i) - California Code of Regulations, Title 23, Chapter 16, Section(s) 2712(i)
Violation Description:	Failure to retain a copy of the permit to operate at the facility.
Violation Notes:	Owner/Operator did not retain a copy of the UST permit to operate at the facility. A copy of the UST permit has been e-mailed to Scott MacCarthy at smaccarthy@ggusd.us on 1/27/2021. Please immediately maintain a copy at the facility and notify this Agency within 30 days of completion.
Violation Division:	Orange County Environmental Health
Violation Program:	UST
Violation Source:	CERS,
Site ID:	414496
Site Name:	LINCOLN EDUCATION CENTER
Violation Date:	09-16-2020
Citation:	23 CCR 16 2711(a)(8) - California Code of Regulations, Title 23, Chapter 16, Section(s) 2711(a)(8)
Violation Description:	Failure to submit or maintain a current facility plot plan.
Violation Notes:	Returned to compliance on 10/16/2020. Facility made changes to current monitoring system on site and an updated facility plot plan has not been submitted to this Agency. Please upload an updated plot plan map with all of the required elements to this Agency via CERS at http://cers.calepa.ca.gov within 30 days.
Violation Division:	Orange County Environmental Health
Violation Program:	UST
Violation Source:	CERS,
Site ID:	414496
Site Name:	LINCOLN EDUCATION CENTER
Violation Date:	01-31-2019
Citation:	HSC 6.7 25284, 25286 - California Health and Safety Code, Chapter 6.7, Section(s) 25284, 25286
Violation Description:	Failure to submit a complete and accurate application for a permit to operate a UST, or for renewal of the permit.
Violation Notes:	Returned to compliance on 02/03/2020. OBSERVATION: UST submittal on CERS (California Environmental Reporting System) contains errors. CORRECTIVE ACTION: Please review regulator comments on CERS, make any necessary changes and re-submit within 30 days.
Violation Division:	Orange County Environmental Health
Violation Program:	UST
Violation Source:	CERS,

LINCOLN EDUCATION CENTER (Continued) **S101619653**

Site ID: 414496
Site Name: LINCOLN EDUCATION CENTER
Violation Date: 10-05-2015
Citation: HSC 6.7 25284 - California Health and Safety Code, Chapter 6.7, Section(s) 25284
Violation Description: Failure to obtain and maintain a valid operation permit from the CUPA.
Violation Notes: Returned to compliance on 11/02/2015. The facility has not submitted required underground storage tank information on line on CERS or E Submit. Violations I616,I583,I213, and TR02 ar still active and facility is operating without a permit
Violation Division: Orange County Environmental Health
Violation Program: UST
Violation Source: CERS,

Site ID: 414496
Site Name: LINCOLN EDUCATION CENTER
Violation Date: 01-13-2017
Citation: HSC 6.7 25284.2 - California Health and Safety Code, Chapter 6.7, Section(s) 25284.2
Violation Description: Failure to test the spill bucket annually.
Violation Notes: Returned to compliance on 01/13/2017. The spill bucket was last certified on 1/4/16. UST systems must be certified annually on or before the prior year s certification date. CORRECTED
Violation Division: Orange County Environmental Health
Violation Program: UST
Violation Source: CERS,

Site ID: 414496
Site Name: LINCOLN EDUCATION CENTER
Violation Date: 01-13-2017
Citation: 23 CCR 16 2715(i) - California Code of Regulations, Title 23, Chapter 16, Section(s) 2715(i)
Violation Description: Failure to have a properly qualified service technician test leak detection equipment as required every 12 months (vapor, pressure, hydrostatic (VPH) system, sensors, line-leak detectors (LLD), automatic tank gauge (ATG), etc.).
Violation Notes: Returned to compliance on 01/13/2017. The UST system was last certified on 1/4/16. UST systems must be certified annually on or before the prior year s certification date. CORRECTED
Violation Division: Orange County Environmental Health
Violation Program: UST
Violation Source: CERS,

Site ID: 414496
Site Name: LINCOLN EDUCATION CENTER
Violation Date: 02-05-2014
Citation: HSC 6.7 25286(a) - California Health and Safety Code, Chapter 6.7, Section(s) 25286(a)
Violation Description: Failure to prepare, maintain, and submit accurate CUPA UST Operating Permit Application for Facility information and/or Tank information.
Violation Notes: Returned to compliance on 11/02/2015. Reviewed documentation in compliance notebook, not able to locate the UPC Tank Page for this tank. Need to complete this page through E-Submit and submit electronically, along with all other UST documents.
Violation Division: Orange County Environmental Health
Violation Program: UST
Violation Source: CERS,

LINCOLN EDUCATION CENTER (Continued) **S101619653**

Site ID: 414496
Site Name: LINCOLN EDUCATION CENTER
Violation Date: 01-27-2015
Citation: HSC 6.75 25299.30-25299.34 - California Health and Safety Code, Chapter 6.75, Section(s) 25299.30-25299.34
Violation Description: Failure to submit and maintain complete and current Certification of Financial Responsibility or other mechanism of financial assurance.
Violation Notes: Returned to compliance on 11/02/2015. Annual certification of financial responsibility must be submitted on line
Violation Division: Orange County Environmental Health
Violation Program: UST
Violation Source: CERS,

Site ID: 414496
Site Name: LINCOLN EDUCATION CENTER
Violation Date: 01-25-2021
Citation: HSC 6.95 25508.1(a)-(f) - California Health and Safety Code, Chapter 6.95, Section(s) 25508.1(a)-(f)
Violation Description: Failure to electronically update business plan within 30 days of any one of the following events: A 100 percent or more increase in the quantity of a previously disclosed material. Any handling of a previously undisclosed hazardous materials at or above reportable quantities. A change of business address, business ownership, or business name. A substantial change in the handler's operations that requires modification to any portion of the business plan.
Violation Notes: Facility has not updated the business plan within 30 days of a change in operations. Please update the following information in CERS within 30 days: - Primary Emergency Contact - Environmental Contact - Update Emergency Response Plan with signature from a current employee - Remove Acetylene & Oxygen from Hazardous Materials Inventory - Update Site Map to accurately reflect storage locations of Hazardous Materials/Waste
Violation Division: Orange County Environmental Health
Violation Program: HMRRP
Violation Source: CERS,

Evaluation:
Eval General Type: Other/Unknown
Eval Date: 01-29-2014
Violations Found: No
Eval Type: Other, not routine, done by local agency
Eval Notes: Monitor cert notification
Eval Division: Orange County Environmental Health
Eval Program: UST
Eval Source: CERS,

Eval General Type: Compliance Evaluation Inspection
Eval Date: 01-30-2019
Violations Found: Yes
Eval Type: Routine done by local agency
Eval Notes: On site to witness annual monitoring system certification and spill bucket test and conduct a UST inspection. The site has a 550 gal waste oil UST. Tank is double-walled and monitored via Pneumercator LC1000 panel. Annular sensor is an LS600LD. Sensor was tested and passed. Tank uses an LS600A sensor for overfill prevention even though tank is exempt from overfill prevention requirements. Overfill system was inspected and tested by technician. Testing was conducted by Eddie

LINCOLN EDUCATION CENTER (Continued) **S101619653**

Justice. Technician certs were verified. Please submit test results to this Agency within 30 days. Facility has submitted on CERS. The following documents were available for review: - Permit to Operate (valid until 6/30/19) - Certificate of Financial Responsibility w/ Chief Financial Officer Letter (signed on 6/7/18) - Leak Response Plan - Monitoring Plan + Tank Pages - Plot Plan Map - DO Owner Statement - Statement of Understanding and Compliance - Monthly DO reports - [Truncated]

Eval Division: Orange County Environmental Health
Eval Program: UST
Eval Source: CERS,

Eval General Type: Other/Unknown
Eval Date: 02-03-2017
Violations Found: No
Eval Type: Other, not routine, done by local agency
Eval Notes: SB 989 test notification
Eval Division: Orange County Environmental Health
Eval Program: UST
Eval Source: CERS,

Eval General Type: Other/Unknown
Eval Date: 02-03-2020
Violations Found: Yes
Eval Type: Other, not routine, done by local agency
Eval Notes: Facility is past due for their annual Monitoring System Certification and must be completed as soon as possible. The following documents submitted to CERS on 12/3/2019 have been reviewed and accepted: - UST Facility Operating Permit Application - Monitoring Plan/Tank Pages - CFR + CFO Letter - Response Plan - Statement of Understanding & Compliance Violation I582 has been corrected. Failure to comply may result in penalties and/or enforcement action.
Eval Division: Orange County Environmental Health
Eval Program: UST
Eval Source: CERS,

Eval General Type: Other/Unknown
Eval Date: 02-08-2022
Violations Found: No
Eval Type: Other, not routine, done by local agency
Eval Notes: CERS UST submittal reviewed. Please change overfill protection to audible visual alarm since tank has a high level alarm
Eval Division: Orange County Environmental Health
Eval Program: UST
Eval Source: CERS,

Eval General Type: Other/Unknown
Eval Date: 03-05-2018
Violations Found: Yes
Eval Type: Other, not routine, done by local agency
Eval Notes: The monitor certification testing is passed due and must be completed as soon as possible . Notify this Agency of testing date so that I can be present to witness testing
Eval Division: Orange County Environmental Health
Eval Program: UST
Eval Source: CERS,

LINCOLN EDUCATION CENTER (Continued) **S101619653**

Eval General Type: Other/Unknown
Eval Date: 06-24-2014
Violations Found: No
Eval Type: Other, not routine, done by local agency
Eval Notes: change billing address to \\LINCOLN EDUCATION CENTER PURCHASING 10331 STANFORD AVE GARDEN GROVE CA 92840
Eval Division: Orange County Environmental Health
Eval Program: HW
Eval Source: CERS,

Eval General Type: Compliance Evaluation Inspection
Eval Date: 01-04-2016
Violations Found: No
Eval Type: Routine done by local agency
Eval Notes: Mark Sutphin on site to perform annual Hazardous waste generator facility inspection Met Dwayne Haw and he gave permission to enter, inspect, and take photographs and to review documentation Steve Aichele the DO has assisted in submitteing the HMBP on e Submit Facility has one 550 gallon waste oil UST Facility generates waste oil, coolant, filters, waste paint/ Thinner, and waste paint booth filters from auto repair class Manifests maintained at site The facility has not been generating waste paint and filters in the last year A copy of this report was emailed to Dwayne Haw and with GG Unified School District. Note that facility has submitted a HazMat Business Plan (HMBP) on E Submit The facility has reportable quantities of waste oil, and welding gasses acetylene and oxygen in compressed gas cylinders stored at the south end of Building M. near the waste oil tank.
Eval Division: Orange County Environmental Health
Eval Program: HW
Eval Source: CERS,

Eval General Type: Compliance Evaluation Inspection
Eval Date: 01-25-2021
Violations Found: Yes
Eval Type: Routine done by local agency
Eval Notes: On site for a routine hazardous waste inspection. Consent to inspect and take any necessary photos was given by Robert Hoium, Building Supervisor. Walked throughout the facility. Observed hazardous waste storage areas. Containers were closed. Manifests were available and reviewed. Employees are reported to be trained. Emergency plan is posted in UST binder. No hazardous waste or universal waste observed in the dumpster/enclosure area.
Eval Division: Orange County Environmental Health
Eval Program: HW
Eval Source: CERS,

Eval General Type: Compliance Evaluation Inspection
Eval Date: 01-25-2021
Violations Found: Yes
Eval Type: Routine done by local agency
Eval Notes: On site to witness annual monitoring system certification, spill bucket test, and conduct a UST inspection. Consent to inspect granted by Robert Hoium, Building Supervisor. The site has a double-walled 500 gal waste oil tank. Monitoring Panel: - Veeder Root TLS-300C Annular: - VR-420 Tank uses a VR-420 High Liquid Level sensor for overfill prevention however, tank is exempt from overfill prevention

LINCOLN EDUCATION CENTER (Continued) **S101619653**

requirements. Testing was conducted by Eddie Justice. Technician certifications (ICC, VR) were verified. The following documents were available for review: - Monitoring Plan/Tank Pages - Plot Plan Map - Leak Response Plan - CFR/CFO Letter - DO Agreement - DO Reports - DO Training - Statement of Understanding & Compliance - Maintenance Records - Monitoring System Certification & Spill Bucket test results dated 7/1/2020 - Secondary Containment test results dated 1/23/2020 - Overfill Prevention test results dated 1/30/2019 Please provide a copy of [Truncated]

Eval Division: Orange County Environmental Health
Eval Program: UST
Eval Source: CERS,

Eval General Type: Other/Unknown
Eval Date: 09-16-2020
Violations Found: Yes
Eval Type: Other, not routine, done by local agency
Eval Notes: This Agency has not received an updated UST plot plan for this facility. Facility must update and re-submit a plot plan containing all of the required elements to this Agency via the California Environmental Reporting System (CERS) within 30 days.

Eval Division: Orange County Environmental Health
Eval Program: UST
Eval Source: CERS,

Eval General Type: Other/Unknown
Eval Date: 10-05-2015
Violations Found: Yes
Eval Type: Other, not routine, done by local agency
Eval Notes: An NOV letter for operating an Underground Storage Tank without a permit has been issued. The facility has not submitted required underground storage tank information on line on CERS or E Submit. Violations I616,I583,I213, and TR02 ar still active and facility is operating without a permit .

Eval Division: Orange County Environmental Health
Eval Program: UST
Eval Source: CERS,

Eval General Type: Other/Unknown
Eval Date: 10-19-2020
Violations Found: No
Eval Type: Other, not routine, done by local agency
Eval Notes: This Agency has received the following documentation submitted to CERS on 9/26/2020 which has been reviewed and ACCEPTED: - UST Monitoring Site Plan (Plot Plan Map) Violation I61 has been corrected. There are no remaining outstanding violations for this facility.

Eval Division: Orange County Environmental Health
Eval Program: UST
Eval Source: CERS,

Eval General Type: Compliance Evaluation Inspection
Eval Date: 01-27-2015
Violations Found: Yes
Eval Type: Routine done by local agency
Eval Notes: Mark Sutphin on site to perform annual UST facility inspection and to witness annual monitor certification Met Ezekiel Zeidanand he gave permission to enter, inspect, and take photographs and to review

LINCOLN EDUCATION CENTER (Continued) **S101619653**

documentation. Jesus Guevara of RY Rodriguez Service Technicians was at site for monitor certification testing. (Certifications current for ICC, Incon, and Pnuemercator certifications were were verified up to date. Facility has one 550 gallon waste oil UST The waste oil tank is monitored with ronan LS-6 sensors Waste oil tank is monitored separately with Ronan equipment. Fill sump, hi-level, and annular sensors are all Ronan LS-6, connected to a Ronan X-76 monitoring panel. Visual and audible alarms were tested at panel and found working. Waste oil flows to tank by gravity. No UDC at site The following documents were on site and reviewed as part of the Annual UST Inspection: - Permit to Operate issued by OC HCA/Environmental Health - Certificate of Financial [Truncated]

Eval Division: Orange County Environmental Health
Eval Program: UST
Eval Source: CERS,

Eval General Type: Other/Unknown
Eval Date: 01-31-2014
Violations Found: No
Eval Type: Other, not routine, done by local agency
Eval Notes: Confirmed with R Y Rodriguez monitor cert testing on 2/5/2014 at 7:15 am.

Eval Division: Orange County Environmental Health
Eval Program: UST
Eval Source: CERS,

Eval General Type: Other/Unknown
Eval Date: 03-08-2021
Violations Found: No
Eval Type: Other, not routine, done by local agency
Eval Notes: This Agency has received a copy of the following test reports dated 1/25/2021: - Monitoring System Certification - Spill Bucket - Overfill Prevention (exempt) - A/V Alarm All components were tested and PASSED.

Eval Division: Orange County Environmental Health
Eval Program: UST
Eval Source: CERS,

Eval General Type: Other/Unknown
Eval Date: 03-24-2016
Violations Found: No
Eval Type: Other, not routine, done by local agency
Eval Notes: Not reported

Eval Division: Orange County Environmental Health
Eval Program: HMRRP
Eval Source: CERS,

Eval General Type: Compliance Evaluation Inspection
Eval Date: 04-10-2018
Violations Found: No
Eval Type: Routine done by local agency
Eval Notes: LINCOLN CENTER 11262 GARDEN GROVE Mark Sutphin on site to perform annual Hazardous waste generator facility inspection Contact is Dwayne Haw Dwayne Haw and he gave permission to enter, inspect, and take photographs and to review documentation Facility has one 550 gallon waste oil UST Manifests maintained at site A copy of this report was emailed to Dwayne Haw and with GG Unified School District. Note that facility has submitted a HazMat Business Plan (HMBP) on E Submit The

LINCOLN EDUCATION CENTER (Continued) **S101619653**

facility has reportable quantities of waste oil, and welding gasses acetylene and oxygen in compressed gas cylinders stored at the south end of Building M. near the waste oil tank.
Eval Division: Orange County Environmental Health
Eval Program: HW
Eval Source: CERS,

Eval General Type: Other/Unknown
Eval Date: 05-06-2021
Violations Found: No
Eval Type: Other, not routine, done by local agency
Eval Notes: Reviewed file records at site violation 70i015 has been abated
Eval Division: Orange County Environmental Health
Eval Program: UST
Eval Source: CERS,

Eval General Type: Other/Unknown
Eval Date: 05-20-2015
Violations Found: No
Eval Type: Other, not routine, done by local agency
Eval Notes: cers10512754 no submittal 5-19-15 Violations for submittal of documents on line is still active
Eval Division: Orange County Environmental Health
Eval Program: UST
Eval Source: CERS,

Eval General Type: Other/Unknown
Eval Date: 05-22-2015
Violations Found: No
Eval Type: Other, not routine, done by local agency
Eval Notes: Change UST status to not get a permit, per Sutphin.
Eval Division: Orange County Environmental Health
Eval Program: UST
Eval Source: CERS,

Eval General Type: Other/Unknown
Eval Date: 05-26-2021
Violations Found: No
Eval Type: Other, not routine, done by local agency
Eval Notes: M Sutphin spoke via phone with Inez at the lincoln Education Center she called because she was made aware that the facility would not receive a UST permit 7-1-21 because the UST fees were not paid she said she regretted that June 1 2021 was the earliest she could request funds to pay the fees and she does not expect the purchase order th be complete till late July but she will do her best to pay the fees of $787.75. she said she has never seen the UST bills before and suspects the previous person that paid them no longer works at the Education center but she will find out.
Eval Division: Orange County Environmental Health
Eval Program: UST
Eval Source: CERS,

Eval General Type: Other/Unknown
Eval Date: 10-08-2015
Violations Found: No
Eval Type: Other, not routine, done by local agency
Eval Notes: Discussed UST violations with Jeff Rosell and their consultant . Jeff

LINCOLN EDUCATION CENTER (Continued) **S101619653**

said they are submitting all information on line
Eval Division: Orange County Environmental Health
Eval Program: UST
Eval Source: CERS,

Eval General Type: Other/Unknown
Eval Date: 11-06-2015
Violations Found: No
Eval Type: Other, not routine, done by local agency
Eval Notes: Reviewed HMBEP submission package on eSubmit, DENIED. Request for resubmittal within 30 days
Eval Division: Orange County Environmental Health
Eval Program: HMRRP
Eval Source: CERS,

Eval General Type: Other/Unknown
Eval Date: 12-06-2021
Violations Found: No
Eval Type: Other, not routine, done by local agency
Eval Notes: Monitoring panel failed due to power surge. Plans for replacement of panel and retest after installation to be submitted by Eddie Justice
Eval Division: Orange County Environmental Health
Eval Program: UST
Eval Source: CERS,

Eval General Type: Other/Unknown
Eval Date: 12-10-2015
Violations Found: No
Eval Type: Other, not routine, done by local agency
Eval Notes: Monitor cert notification
Eval Division: Orange County Environmental Health
Eval Program: UST
Eval Source: CERS,

Eval General Type: Other/Unknown
Eval Date: 01-08-2016
Violations Found: No
Eval Type: Other, not routine, done by local agency
Eval Notes: The following documents were received and ACCEPTED on the eSubmit Portal: Business Activities Form Business Owner/Operator Form Chemical Inventory for 3 Facility site Map
Eval Division: Orange County Environmental Health
Eval Program: HMRRP
Eval Source: CERS,

Eval General Type: Other/Unknown
Eval Date: 01-12-2017
Violations Found: No
Eval Type: Other, not routine, done by local agency
Eval Notes: Monitor cert notification
Eval Division: Orange County Environmental Health
Eval Program: UST
Eval Source: CERS,

Eval General Type: Compliance Evaluation Inspection
Eval Date: 01-13-2017
Violations Found: Yes

LINCOLN EDUCATION CENTER (Continued) **S101619653**

Eval Type: Routine done by local agency
Eval Notes: Onsite to conduct a routine UST inspection during the annual monitoring system certification. Secundino Jesus Guevara of R.Y. Rodriguez Inc. provided the following valid certifications: ICC, Pneumercator, Franklin Incon. Dwayne Haw, Vehicle Maintenance Supervisor and Eric Padget, CTE/ROP Administrator were also present during this inspection. There is one double-walled waste oil tank at this site. A Pneumercator LS600A sensor is in use in the dry annular. This UST system is exempt from overfill prevention. The spill bucket is direct-bury. The UST system is monitored by a Pneumercator LC1000 panel. Note: A Pneumercator LS600LD float sensor was in use for overfill prevention. An improper splice (gel pack) was observed on the sensor wire, between the sensor and electrical junction box. Wire splices must be housed in an electrical junction box, per manufacturer s specifications. The following documents were reviewed: Permit Monitoring Plan 2/17/10, Response Plan [Truncated]
Eval Division: Orange County Environmental Health
Eval Program: UST
Eval Source: CERS,

Eval General Type: Other/Unknown
Eval Date: 01-16-2015
Violations Found: No
Eval Type: Other, not routine, done by local agency
Eval Notes: Monitor cert notification
Eval Division: Orange County Environmental Health
Eval Program: UST
Eval Source: CERS,

Eval General Type: Compliance Evaluation Inspection
Eval Date: 01-27-2015
Violations Found: No
Eval Type: Routine done by local agency
Eval Notes: Mark Sutphin on site to perform annual HMBP facility inspection Met Ezekiel Zeidan and he gave permission to enter, inspect, and take photographs and to review documentation Note that facility must Submit a HazMat Business Plan (HMBP) on line on CERS or E Submit The facility has reportable quantities of waste oil, waste coolant, waste paint/ thinner, and welding gases in compressed gas cylinders A copy of this report was emailed to Dwayne Haw and with GG Unified School District.
Eval Division: Orange County Environmental Health
Eval Program: HMRRP
Eval Source: CERS,

Eval General Type: Other/Unknown
Eval Date: 02-10-2017
Violations Found: No
Eval Type: Other, not routine, done by local agency
Eval Notes: SB 989 test reschedule notification
Eval Division: Orange County Environmental Health
Eval Program: UST
Eval Source: CERS,

Eval General Type: Other/Unknown
Eval Date: 03-11-2016
Violations Found: No
Eval Type: Other, not routine, done by local agency

LINCOLN EDUCATION CENTER (Continued) **S101619653**

Eval Notes: File purge
Eval Division: Orange County Environmental Health
Eval Program: HW
Eval Source: CERS,

Eval General Type: Other/Unknown
Eval Date: 03-22-2018
Violations Found: No
Eval Type: Other, not routine, done by local agency
Eval Notes: CERS submittal reviewed The Certification of financial responsibility for did not uplaoad on CERS and must be Re submitted
Eval Division: Orange County Environmental Health
Eval Program: UST
Eval Source: CERS,

Eval General Type: Compliance Evaluation Inspection
Eval Date: 01-04-2016
Violations Found: No
Eval Type: Routine done by local agency
Eval Notes: Mark Sutphin on site to perform HMBP facility inspection Met Dwayne Haw and he gave permission to enter, inspect, and take photographs and to review documentation Steve Aichele the DO has assisted in submitting the HMBP on E Submit Note that facility has submitted a HazMat Business Plan (HMBP) on E Submit The facility has reportable quantities of waste oil, and welding gas acetylene and oxygen in compressed gas cylinders stored at the south end of Building M. near the waste oil tank. Plot plan of facility has been completed. GGUSD are trained annually.
Eval Division: Orange County Environmental Health
Eval Program: HMRRP
Eval Source: CERS,

Eval General Type: Compliance Evaluation Inspection
Eval Date: 01-27-2015
Violations Found: No
Eval Type: Routine done by local agency
Eval Notes: Mark Sutphin on site to perform annual Hazardous waste generator facility inspection Met Ezekiel Zeidan and he gave permission to enter, inspect, and take photographs and to review documentation Facility has one 550 gallon waste oil UST Facility generates waste oil, coolant, filters, waste paint/ Thinner, and waste paint booth filters from auto repair class Manifests maintained at site A copy of this report was emailed to Dwayne Haw and with GG Unified School District. Note that facility must Submit a HazMat Business Plan (HMBP) on line on CERS or E Submit The facility has re[portable quantities of waste oil, waste coolant, waste paint/ thinner, and welding gasses in compressed gas cylinders
Eval Division: Orange County Environmental Health
Eval Program: HW
Eval Source: CERS,

Eval General Type: Compliance Evaluation Inspection
Eval Date: 01-27-2022
Violations Found: No
Eval Type: Routine done by local agency
Eval Notes: Mark Sutphin on site to perform annual Hazardous waste generator facility inspection Facility has one 550 gallon waste oil UST

LINCOLN EDUCATION CENTER (Continued) **S101619653**

Manifests maintained at site The tank is infrequently used and is currently empty and not being used but is monitored. Note that facility has submitted a Haz Mat Business Plan (HMBP) on CERS

Eval Division: Orange County Environmental Health
Eval Program: HMRRP
Eval Source: CERS,

Eval General Type: Compliance Evaluation Inspection
Eval Date: 04-10-2018
Violations Found: No
Eval Type: Routine done by local agency
Eval Notes: Mark sutphin at site for HMBP facility inspection . Facility has submitted plan od CERS 10513165. Facility has implemented plan and provides training. Contact is Dwayne Haw. facility has waste oil, acetylene, and oxygen. Resubmit new facility site plan on CERS
Eval Division: Orange County Environmental Health
Eval Program: HMRRP
Eval Source: CERS,

Eval General Type: Other/Unknown
Eval Date: 06-12-2018
Violations Found: No
Eval Type: Other, not routine, done by local agency
Eval Notes: Reviewed and accepted by M Sutphin CFR dated 6-7-18 DO statement dated 2-1-17 Reviewed and accepted by M Sutphin Acetylene, oxygen and waste oil reported
Eval Division: Orange County Environmental Health
Eval Program: HMRRP
Eval Source: CERS,

Eval General Type: Other/Unknown
Eval Date: 06-17-2015
Violations Found: No
Eval Type: Other, not routine, done by local agency
Eval Notes: Cers Not submitted yet
Eval Division: Orange County Environmental Health
Eval Program: UST
Eval Source: CERS,

Eval General Type: Other/Unknown
Eval Date: 07-14-2021
Violations Found: No
Eval Type: Other, not routine, done by local agency
Eval Notes: CERS submittal UST documentation reviewed and accepted
Eval Division: Orange County Environmental Health
Eval Program: UST
Eval Source: CERS,

Eval General Type: Other/Unknown
Eval Date: 10-08-2015
Violations Found: No
Eval Type: Other, not routine, done by local agency
Eval Notes: NOV issued for operating without a permit, due to non-compliance. NOV mailed October 1, 2015.
Eval Division: Orange County Environmental Health
Eval Program: UST
Eval Source: CERS,

LINCOLN EDUCATION CENTER (Continued) **S101619653**

Eval General Type: Other/Unknown
Eval Date: 10-14-2015
Violations Found: No
Eval Type: Other, not routine, done by local agency
Eval Notes: Reviewed HMBEP submission package on eSubmit, DENIED. Request for resubmittal within 30 days.
Eval Division: Orange County Environmental Health
Eval Program: HMRRP
Eval Source: CERS,

Eval General Type: Other/Unknown
Eval Date: 10-19-2020
Violations Found: No
Eval Type: Other, not routine, done by local agency
Eval Notes: This Agency has received the following documentation submitted to CERS on 9/26/2020 which has been reviewed and ACCEPTED: - Site Map Violation I632 has been corrected. There are no remaining outstanding violations for this facility. REMINDER: Please re-certify your HMBEP annually between January 1st March 1st at http://cers.calepa.ca.gov/
Eval Division: Orange County Environmental Health
Eval Program: HMRRP
Eval Source: CERS,

Eval General Type: Compliance Evaluation Inspection
Eval Date: 02-05-2014
Violations Found: Yes
Eval Type: Routine done by local agency
Eval Notes: On site to observe annual monitoring system certification of sensors and testing of direct bury spill bucket. In addition, the secondary containment test of the tank annular was also performed. Met with Marc Aranda, MOT Coordinator, Bill Joyce, Custodial Supervisor, and Izzy, Facility Maintenance, all with Garden Grove Unified School District, to review documentation, and Jesus Guevara, RY Rodriguez Service Technician (ICC Service Tech #8016283, exp. 11/2014; Pneumericator Certified #11039, exp. 5/2015; and Incon Cert. #2012218, exp. 11/2014), who conducted the testing. Site has one 550 gallon double-wall steel UST for waste oil. Continuous monitoring of tank is with Pneumericator LS600LD annular sensor and Pneumericator LS600A hi level alarm, both connected to a Pneumericator LC1000 monitoring panel. Sensors were tested in water observed audible and visual alarm at panel. No sumps or piping connected to tank. The fill spill bucket is direct buried and was with [Truncated]
Eval Division: Orange County Environmental Health
Eval Program: UST
Eval Source: CERS,

Eval General Type: Other/Unknown
Eval Date: 02-06-2014
Violations Found: No
Eval Type: Other, not routine, done by local agency
Eval Notes: Prepared UST Compliance Notebook for this facility.
Eval Division: Orange County Environmental Health
Eval Program: UST
Eval Source: CERS,

Eval General Type: Other/Unknown
Eval Date: 03-22-2018

LINCOLN EDUCATION CENTER (Continued) **S101619653**

Violations Found: No
Eval Type: Other, not routine, done by local agency
Eval Notes: Reviewed and not accepted by M Sutphin MAP The map transmittal from e-submit to CERS did not complete correctly. The submittal of the map is not legible in the current format, please remove the current map and re-upload the site map in PDF format. Due to problems with the transfer of info from e-submit to CERS, the map section of the submittal does not open, please remove the current map and upload a pdf copy of the map again. For acetylene also state yes for gas under pressure and complete dot and fire hazard codes for all three hazardous materials
Eval Division: Orange County Environmental Health
Eval Program: HMRRP
Eval Source: CERS,

Eval General Type: Compliance Evaluation Inspection
Eval Date: 04-10-2018
Violations Found: Yes
Eval Type: Routine done by local agency
Eval Notes: Mark Sutphin on site to perform annual UST facility inspection and to witness annual monitor certification Joe Rhodes Service Technician Roger Nicano was at site for monitor certification testing. (Certifications current for ICC, and Pnuemercator certifications were were verified up to date. Facility has one 550 gallon waste oil UST with a direct bury fill sump. Steven Aichele is the DO Documentation has been submitted on CERS 10513165 Waste oil tank is monitored with Ronan equipment. Waste oil flows to tank by gravity. No UDC at site The following documents were on site and reviewed as part of the Annual UST Inspection: - Permit to Operate issued by OC HCA/Environmental Health - Certificate of Financial Responsibility (1-2017) Note that a new updated copy must be submitted - UST Waste Oil Monitoring Plan - UST Leak Response Plan - UST Plot Plan - Designated Operator/Owner Statement, DO ICC Certifications current and up to date - Designated Operator [Truncated]
Eval Division: Orange County Environmental Health
Eval Program: UST
Eval Source: CERS,

Eval General Type: Other/Unknown
Eval Date: 06-12-2018
Violations Found: No
Eval Type: Other, not routine, done by local agency
Eval Notes: Reviewed and accepted by M Sutphin CFR dated 6-7-18 DO statement dated 2-1-17
Eval Division: Orange County Environmental Health
Eval Program: UST
Eval Source: CERS,

Eval General Type: Other/Unknown
Eval Date: 06-24-2014
Violations Found: No
Eval Type: Other, not routine, done by local agency
Eval Notes: change billing address to \\LINCOLN EDUCATION CENTER PURCHASING 10331 STANFORD AVE GARDEN GROVE CA 92840
Eval Division: Orange County Environmental Health
Eval Program: UST
Eval Source: CERS,

LINCOLN EDUCATION CENTER (Continued) **S101619653**

Eval General Type: Compliance Evaluation Inspection
Eval Date: 07-13-2020
Violations Found: Yes
Eval Type: Routine done by local agency
Eval Notes: On site to witness annual monitoring system certification and spill bucket test and conduct a UST inspection. The site has a double-walled 500 gal waste oil tank. Monitoring Panel: - Veeder Root TLS-300C Annular: - VR-420 Tank uses a VR-420 sensor for overfill prevention even though tank is exempt from overfill prevention requirements. Testing was conducted by Eddie Justice. Technician certifications (ICC, VR) were verified. The following documents were available for review: - Permit to Operate - Leak Response Plan - DO Agreement - DO Reports - DO Training - Statement of Understanding and Compliance - Maintenance Records - Monitoring System Certification test results dated 1/30/2019 - Spill Bucket test results dated 1/23/2020 - Secondary Containment test results dated 1/23/2020 The following violations have been corrected: -I205: Monitoring System Certification was past due on 2/1/2020 but was performed on 7/13/2020. -I651: At least one [Truncated]
Eval Division: Orange County Environmental Health
Eval Program: UST
Eval Source: CERS,

Eval General Type: Other/Unknown
Eval Date: 08-17-2020
Violations Found: No
Eval Type: Other, not routine, done by local agency
Eval Notes: This Agency has received the following documentation in CERS and it has been ACCEPTED: - Certification of Financial Responsibility (exp. 8/1/2021) Violation I538 has been corrected. There are no remaining outstanding violations for this facility.
Eval Division: Orange County Environmental Health
Eval Program: UST
Eval Source: CERS,

Eval General Type: Other/Unknown
Eval Date: 09-16-2020
Violations Found: Yes
Eval Type: Other, not routine, done by local agency
Eval Notes: This Agency has not received a complete and accurate site map for this facility. Facility must update and re-submit a site map containing all of the required elements to this Agency via the California Environmental Reporting System (CERS) within 30 days.
Eval Division: Orange County Environmental Health
Eval Program: HMRRP
Eval Source: CERS,

Eval General Type: Other/Unknown
Eval Date: 11-02-2015
Violations Found: No
Eval Type: Other, not routine, done by local agency
Eval Notes: Change status to receive a permit, per Sutphin
Eval Division: Orange County Environmental Health
Eval Program: UST
Eval Source: CERS,

Eval General Type: Other/Unknown

LINCOLN EDUCATION CENTER (Continued) **S101619653**

Eval Date: 11-02-2015
Violations Found: No
Eval Type: Other, not routine, done by local agency
Eval Notes: Submittal reviewed and accepted by M Sutphin UST permit can be issued
Eval Division: Orange County Environmental Health
Eval Program: UST
Eval Source: CERS,

Eval General Type: Other/Unknown
Eval Date: 12-12-2015
Violations Found: No
Eval Type: Other, not routine, done by local agency
Eval Notes: The following documents were received and ACCEPTED on the ESubmit Portal: Business Activities Form Business Owner/Operator Form Chemical Inventory for 3 Facility site Map A copy of this report was emailed to: dhaw@ggusd.us
Eval Division: Orange County Environmental Health
Eval Program: HMRRP
Eval Source: CERS,

Eval General Type: Compliance Evaluation Inspection
Eval Date: 01-04-2016
Violations Found: No
Eval Type: Routine done by local agency
Eval Notes: Mark Sutphin on site to perform annual UST facility inspection and to witness annual monitor certification Met Dwayne Haw and he gave permission to enter, inspect, and take photographs and to review documentation. Jesus Guevara of RY Rodriguez Service Technicians was at site for monitor certification testing. (Certifications current for ICC, Incon, and Pnuemercator certifications were were verified up to date. Facility has one 550 gallon waste oil UST with a direct bury fill sump. Steven Aichele the DO waqs also present at site Documentation has been submitted on E Submit The waste oil tank is monitored with ronan LS-6 sensors Waste oil tank is monitored separately with Ronan equipment. Fill sump, hi-level, and annular sensors are all Ronan LS-6, connected to a Ronan X-76 monitoring panel. Visual and audible alarms were tested at panel and found working. Waste oil flows to tank by gravity. No UDC at site The following documents were on site and reviewed as [Truncated]
Eval Division: Orange County Environmental Health
Eval Program: UST
Eval Source: CERS,

Eval General Type: Other/Unknown
Eval Date: 01-12-2016
Violations Found: No
Eval Type: Other, not routine, done by local agency
Eval Notes: Reviewed and accepted most recent Annual UST renewal forms submitted on e Submit
Eval Division: Orange County Environmental Health
Eval Program: UST
Eval Source: CERS,

Eval General Type: Other/Unknown
Eval Date: 01-12-2017
Violations Found: No
Eval Type: Other, not routine, done by local agency

LINCOLN EDUCATION CENTER (Continued) **S101619653**

Eval Notes: Not reported
Eval Division: Orange County Environmental Health
Eval Program: UST
Eval Source: CERS,

Eval General Type: Compliance Evaluation Inspection
Eval Date: 01-25-2021
Violations Found: Yes
Eval Type: Routine done by local agency
Eval Notes: On site for routine hazardous materials and business emergency plan inspection. The inspection was conducted with Robert Hoium, Building Supervisor. Observed the facility and inspected hazardous materials storage. The following materials were observed in amounts that meet or exceed the minimum volumes required for disclosure: - 500 gallons of Waste Oil The facility is responsible for identifying all hazardous materials, to include hazardous wastes, which are above disclosure thresholds of 55 gallons for liquids, 500 pounds for solids, & 200 cubic feet for gases. If there is a change in the type or amount of chemicals that are maintained on site, please submit revised documents (electronically) within 30 days of the change. Hazardous Materials documents can be submitted via the California Environmental Reporting System (CERS) located at http://cers.calepa.ca.gov/.
Eval Division: Orange County Environmental Health
Eval Program: HMRRP
Eval Source: CERS,

Eval General Type: Compliance Evaluation Inspection
Eval Date: 01-27-2022
Violations Found: No
Eval Type: Routine done by local agency
Eval Notes: Mark Sutphin at site to witness Annual monitor Certification testing and to verify repairs done on Plan Check SR0148715 when the Veederoot TLS-3003 mother board was replaced and system retested and passed. Plan Check for SR0148715 verified completed this date. Met with Edward Justice the tank tester at site this date. Certifications reviewed and up to date. Facility has one 550 gallon waste oil UST with a direct bury fill sump. UST documentation has been submitted on CERS. System appears operational this date. The following documents were on site and reviewed as part of the Annual UST Inspection: - Permit to Operate issued by OC HCA/Environmental Health - Certificate of Financial Responsibility - UST Waste Oil Monitoring Plan - UST Leak Response Plan - UST Plot Plan - Designated Operator Monthly Inspection Reports - Annual Employee Training by Designated Operator (performed 1-12-22) - Previous Monitoring System Test Results - dated 1-30-20 and [Truncated]
Eval Division: Orange County Environmental Health
Eval Program: UST
Eval Source: CERS,

Eval General Type: Compliance Evaluation Inspection
Eval Date: 01-27-2022
Violations Found: No
Eval Type: Routine done by local agency
Eval Notes: Mark Sutphin on site to perform annual Hazardous waste generator facility inspection Facility has one 550 gallon waste oil UST Manifests maintained at site The tank is infrequently used and is currently empty and not being used but is monitored. Note that

LINCOLN EDUCATION CENTER (Continued) **S101619653**

facility has submitted a HazMat Business Plan (HMBP) on CERS
Eval Division: Orange County Environmental Health
Eval Program: HW
Eval Source: CERS,

Coordinates:
Site ID: 414496
Facility Name: LINCOLN EDUCATION CENTER
Env Int Type Code: HMBP
Program ID: 10512754
Coord Name: Not reported
Ref Point Type Desc: Center of a facility or station.,
Latitude: 33.773250
Longitude: -117.935520

Affiliation:
Affiliation Type Desc: Legal Owner
Entity Name: Garden Grove Unified School District
Entity Title: Not reported
Affiliation Address: 8211 LAMPSON AVE
Affiliation City: GARDEN GROVE
Affiliation State: CA
Affiliation Country: United States
Affiliation Zip: 92841
Affiliation Phone: (714) 663-6390,

Affiliation Type Desc: Facility Mailing Address
Entity Name: Mailing Address
Entity Title: Not reported
Affiliation Address: 10331 STANFORD AVE
Affiliation City: GARDEN GROVE
Affiliation State: CA
Affiliation Country: Not reported
Affiliation Zip: 92840
Affiliation Phone: ,

Affiliation Type Desc: UST Property Owner Name
Entity Name: Garden Grove Unified School District
Entity Title: Not reported
Affiliation Address: 8211 Lampson Ave.
Affiliation City: Garden Grove
Affiliation State: CA
Affiliation Country: United States
Affiliation Zip: 92840
Affiliation Phone: (714) 663-6000,

Affiliation Type Desc: UST Tank Operator
Entity Name: Garden Grove Unified School District
Entity Title: Not reported
Affiliation Address: 8211 Lampson Ave.
Affiliation City: Garden Grove
Affiliation State: CA
Affiliation Country: United States
Affiliation Zip: 90840
Affiliation Phone: (714) 663-6000,

LINCOLN EDUCATION CENTER (Continued) **S101619653**

Affiliation Type Desc:	CUPA District
Entity Name:	Orange County Env Health
Entity Title:	Not reported
Affiliation Address:	1241 East Dyer RoadSuite 120
Affiliation City:	Santa Ana
Affiliation State:	CA
Affiliation Country:	Not reported
Affiliation Zip:	92705-5611
Affiliation Phone:	(714) 433-6406,

Affiliation Type Desc:	Parent Corporation
Entity Name:	LINCOLN EDUCATION CENTER
Entity Title:	Not reported
Affiliation Address:	Not reported
Affiliation City:	Not reported
Affiliation State:	Not reported
Affiliation Country:	Not reported
Affiliation Zip:	Not reported
Affiliation Phone:	,

Affiliation Type Desc:	UST Permit Applicant
Entity Name:	Steve Aichele
Entity Title:	Designated Operator
Affiliation Address:	Not reported
Affiliation City:	Not reported
Affiliation State:	Not reported
Affiliation Country:	Not reported
Affiliation Zip:	Not reported
Affiliation Phone:	(562) 491-0067,

Affiliation Type Desc:	Environmental Contact
Entity Name:	Scott Maccarthy
Entity Title:	Not reported
Affiliation Address:	8211 Lampson Ave.
Affiliation City:	GARDEN GROVE
Affiliation State:	CA
Affiliation Country:	Not reported
Affiliation Zip:	92841-
Affiliation Phone:	,

Affiliation Type Desc:	Operator
Entity Name:	LINCOLN EDUCATION CENTER PURCHASING
Entity Title:	Not reported
Affiliation Address:	Not reported
Affiliation City:	Not reported
Affiliation State:	Not reported
Affiliation Country:	Not reported
Affiliation Zip:	Not reported
Affiliation Phone:	(714) 663-6000,

Affiliation Type Desc:	UST Tank Owner
Entity Name:	Garden Grove Unified School District
Entity Title:	Not reported
Affiliation Address:	8211 Lampson Ave.
Affiliation City:	Garden Grove
Affiliation State:	CA
Affiliation Country:	United States

LINCOLN EDUCATION CENTER (Continued) **S101619653**

Affiliation Zip: 90840
Affiliation Phone: (714) 663-6000,

F40 **LINCOLN EDUCATION CENTER** **RCRA NonGen / NLR** **1026165872**
SSE **11262 GARDEN GROVE BLVD** **CAC003065902**
1/8-1/4 **GARDEN GROVE, CA 92843**
0.205 mi.
1084 ft. **Site 2 of 10 in cluster F**

Relative: **Lower**

Actual: **89 ft.**

RCRA Listings:

Date Form Received by Agency:		20200507
Handler Name:	LINCOLN EDUCATION CENTER	
Handler Address:		11262 GARDEN GROVE BLVD
Handler City,State,Zip:		GARDEN GROVE, CA 92843-1338
EPA ID:		CAC003065902
Contact Name:		GGUSD MENDOZA
Contact Address:		11852 KNOTT ST
Contact City,State,Zip:		GARDEN GROVE, CA 92841-2101
Contact Telephone:		714-663-6185
Contact Fax:		Not reported
Contact Email:		SMACCARTHY@GGUSD.US
Contact Title:		Not reported
EPA Region:		09
Land Type:		Not reported
Federal Waste Generator Description:		Not a generator, verified
Non-Notifier:		Not reported
Biennial Report Cycle:		Not reported
Accessibility:		Not reported
Active Site Indicator:		Not reported
State District Owner:		Not reported
State District:		Not reported
Mailing Address:		11852 KNOTT ST
Mailing City,State,Zip:		GARDEN GROVE, CA 92841-2101
Owner Name:	GGUSD MENDOZA	
Owner Type:		Other
Operator Name:	GGUSD MENDOZA	
Operator Type:		Other
Short-Term Generator Activity:		No
Importer Activity:		No
Mixed Waste Generator:		No
Transporter Activity:		No
Transfer Facility Activity:		No
Recycler Activity with Storage:		No
Small Quantity On-Site Burner Exemption:		No
Smelting Melting and Refining Furnace Exemption:		No
Underground Injection Control:		No
Off-Site Waste Receipt:		No
Universal Waste Indicator:		No
Universal Waste Destination Facility:		No
Federal Universal Waste:		No
Active Site Fed-Reg Treatment Storage and Disposal Facility:		Not reported
Active Site Converter Treatment storage and Disposal Facility:		Not reported
Active Site State-Reg Treatment Storage and Disposal Facility:		Not reported
Active Site State-Reg Handler:		---
Federal Facility Indicator:		Not reported
Hazardous Secondary Material Indicator:		N
Sub-Part K Indicator:		Not reported

LINCOLN EDUCATION CENTER (Continued) **1026165872**

Commercial TSD Indicator:	No
Treatment Storage and Disposal Type:	Not reported
2018 GPRA Permit Baseline:	Not on the Baseline
2018 GPRA Renewals Baseline:	Not on the Baseline
Permit Renewals Workload Universe:	Not reported
Permit Workload Universe:	Not reported
Permit Progress Universe:	Not reported
Post-Closure Workload Universe:	Not reported
Closure Workload Universe:	Not reported
202 GPRA Corrective Action Baseline:	No
Corrective Action Workload Universe:	No
Subject to Corrective Action Universe:	No
Non-TSDFs Where RCRA CA has Been Imposed Universe:	No
TSDFs Potentially Subject to CA Under 3004 (u)/(v) Universe:	No
TSDFs Only Subject to CA under Discretionary Auth Universe:	No
Corrective Action Priority Ranking:	No NCAPS ranking
Environmental Control Indicator:	No
Institutional Control Indicator:	No
Human Exposure Controls Indicator:	N/A
Groundwater Controls Indicator:	N/A
Operating TSDF Universe:	Not reported
Full Enforcement Universe:	Not reported
Significant Non-Complier Universe:	No
Unaddressed Significant Non-Complier Universe:	No
Addressed Significant Non-Complier Universe:	No
Significant Non-Complier With a Compliance Schedule Universe:	No
Financial Assurance Required: Not reported	
Handler Date of Last Change:	20200515
Recognized Trader-Importer:	No
Recognized Trader-Exporter:	No
Importer of Spent Lead Acid Batteries:	No
Exporter of Spent Lead Acid Batteries:	No
Recycler Activity Without Storage:	No
Manifest Broker:	No
Sub-Part P Indicator:	No

Handler - Owner Operator:

Owner/Operator Indicator:	Operator
Owner/Operator Name: GGUSD MENDOZA	
Legal Status:	Other
Date Became Current:	Not reported
Date Ended Current:	Not reported
Owner/Operator Address:	11852 KNOTT ST
Owner/Operator City,State,Zip:	GARDEN GROVE, CA 92841-2101
Owner/Operator Telephone:	714-663-6185
Owner/Operator Telephone Ext:	Not reported
Owner/Operator Fax:	Not reported
Owner/Operator Email:	Not reported

Owner/Operator Indicator:	Owner
Owner/Operator Name: GGUSD MENDOZA	
Legal Status:	Other
Date Became Current:	Not reported
Date Ended Current:	Not reported
Owner/Operator Address:	11852 KNOTT ST
Owner/Operator City,State,Zip:	GARDEN GROVE, CA 92841-2101

LINCOLN EDUCATION CENTER (Continued) **1026165872**

Owner/Operator Telephone: 714-663-6185
Owner/Operator Telephone Ext: Not reported
Owner/Operator Fax: Not reported
Owner/Operator Email: Not reported

Historic Generators:
Receive Date: 20200507
Handler Name: LINCOLN EDUCATION CENTER
Federal Waste Generator Description: Not a generator, verified
State District Owner: Not reported
Large Quantity Handler of Universal Waste: No
Recognized Trader Importer: No
Recognized Trader Exporter: No
Spent Lead Acid Battery Importer: No
Spent Lead Acid Battery Exporter: No
Current Record: Yes
Non Storage Recycler Activity: Not reported
Electronic Manifest Broker: Not reported

List of NAICS Codes and Descriptions:
NAICS Code: 611110
NAICS Description: ELEMENTARY AND SECONDARY SCHOOLS

Facility Has Received Notices of Violations:
Violations: No Violations Found

Evaluation Action Summary:
Evaluations: No Evaluations Found

F41 **LINCOLN EDUCATION CENTER** **RCRA NonGen / NLR** **1026826529**
SSE **11262 GARDEN GROVE BLVD BLDG M** **CAL000461473**
1/8-1/4 **GARDEN GROVE, CA 92843**
0.205 mi.
1084 ft. **Site 3 of 10 in cluster F**

Relative: **Lower**
Actual: **89 ft.**

RCRA Listings:
Date Form Received by Agency: 20210329
Handler Name: LINCOLN EDUCATION CENTER
Handler Address: 11262 GARDEN GROVE BLVD BLDG M
Handler City,State,Zip: GARDEN GROVE, CA 92843
EPA ID: CAL000461473
Contact Name: DON MAUS
Contact Address: 2323 N BROADWAY STE 225
Contact City,State,Zip: SANTA ANA, CA 92706
Contact Telephone: 714-480-7330
Contact Fax: Not reported
Contact Email: MAUS_DONALD@RSCCD.EDU
Contact Title: Not reported
EPA Region: 09
Land Type: Not reported
Federal Waste Generator Description: Not a generator, verified
Non-Notifier: Not reported
Biennial Report Cycle: Not reported
Accessibility: Not reported
Active Site Indicator: Not reported

LINCOLN EDUCATION CENTER (Continued) **1026826529**

State District Owner:		Not reported
State District:		Not reported
Mailing Address:		2323 N BROADWAY STE 225
Mailing City,State,Zip:		SANTA ANA, CA 92706
Owner Name:	RANCHO SANTIAGO COMMUNITY COLLEGE DIST	
Owner Type:		Other
Operator Name:	DON MAUS	
Operator Type:		Other
Short-Term Generator Activity:		No
Importer Activity:		No
Mixed Waste Generator:		No
Transporter Activity:		No
Transfer Facility Activity:		No
Recycler Activity with Storage:		No
Small Quantity On-Site Burner Exemption:		No
Smelting Melting and Refining Furnace Exemption:		No
Underground Injection Control:		No
Off-Site Waste Receipt:		No
Universal Waste Indicator:		No
Universal Waste Destination Facility:		No
Federal Universal Waste:		No
Active Site Fed-Reg Treatment Storage and Disposal Facility:		Not reported
Active Site Converter Treatment storage and Disposal Facility:		Not reported
Active Site State-Reg Treatment Storage and Disposal Facility:		Not reported
Active Site State-Reg Handler:		---
Federal Facility Indicator:		Not reported
Hazardous Secondary Material Indicator:		N
Sub-Part K Indicator:		Not reported
Commercial TSD Indicator:		No
Treatment Storage and Disposal Type:		Not reported
2018 GPRA Permit Baseline:		Not on the Baseline
2018 GPRA Renewals Baseline:		Not on the Baseline
Permit Renewals Workload Universe:		Not reported
Permit Workload Universe:		Not reported
Permit Progress Universe:		Not reported
Post-Closure Workload Universe:		Not reported
Closure Workload Universe:		Not reported
202 GPRA Corrective Action Baseline:		No
Corrective Action Workload Universe:		No
Subject to Corrective Action Universe:		No
Non-TSDFs Where RCRA CA has Been Imposed Universe:		No
TSDFs Potentially Subject to CA Under 3004 (u)/(v) Universe:		No
TSDFs Only Subject to CA under Discretionary Auth Universe:		No
Corrective Action Priority Ranking:		No NCAPS ranking
Environmental Control Indicator:		No
Institutional Control Indicator:		No
Human Exposure Controls Indicator:		N/A
Groundwater Controls Indicator:		N/A
Operating TSDF Universe:		Not reported
Full Enforcement Universe:		Not reported
Significant Non-Complier Universe:		No
Unaddressed Significant Non-Complier Universe:		No
Addressed Significant Non-Complier Universe:		No
Significant Non-Complier With a Compliance Schedule Universe:		No
Financial Assurance Required:	Not reported	
Handler Date of Last Change:		20210415
Recognized Trader-Importer:		No

LINCOLN EDUCATION CENTER (Continued) **1026826529**

Recognized Trader-Exporter:	No
Importer of Spent Lead Acid Batteries:	No
Exporter of Spent Lead Acid Batteries:	No
Recycler Activity Without Storage:	No
Manifest Broker:	No
Sub-Part P Indicator:	No

Handler - Owner Operator:

Owner/Operator Indicator:	Operator
Owner/Operator Name: DON MAUS	
Legal Status:	Other
Date Became Current:	Not reported
Date Ended Current:	Not reported
Owner/Operator Address:	2323 N BROADWAY STE 225
Owner/Operator City,State,Zip:	SANTA ANA, CA 92706
Owner/Operator Telephone:	714-480-7330
Owner/Operator Telephone Ext:	Not reported
Owner/Operator Fax:	Not reported
Owner/Operator Email:	Not reported

Owner/Operator Indicator:	Owner
Owner/Operator Name: RANCHO SANTIAGO COMMUNITY COLLEGE DIST	
Legal Status:	Other
Date Became Current:	Not reported
Date Ended Current:	Not reported
Owner/Operator Address:	2323 N BROADWAY STE 225
Owner/Operator City,State,Zip:	SANTA ANA, CA 92706
Owner/Operator Telephone:	714-480-7330
Owner/Operator Telephone Ext:	Not reported
Owner/Operator Fax:	Not reported
Owner/Operator Email:	Not reported

Historic Generators:

Receive Date:	20210329
Handler Name: LINCOLN EDUCATION CENTER	
Federal Waste Generator Description:	Not a generator, verified
State District Owner:	Not reported
Large Quantity Handler of Universal Waste:	No
Recognized Trader Importer:	No
Recognized Trader Exporter:	No
Spent Lead Acid Battery Importer:	No
Spent Lead Acid Battery Exporter:	No
Current Record:	Yes
Non Storage Recycler Activity:	No
Electronic Manifest Broker:	No

List of NAICS Codes and Descriptions:

NAICS Code:	611210
NAICS Description:	JUNIOR COLLEGES

Facility Has Received Notices of Violations:

Violations:	No Violations Found

LINCOLN EDUCATION CENTER (Continued) **1026826529**

Evaluation Action Summary:
Evaluations: No Evaluations Found

F42 **LINCOLN EDUCATION CENTER** **RCRA NonGen / NLR** **1025840911**
SSE **11262 GARDEN GROVE BLVD** **CAC003020516**
1/8-1/4 **GARDEN GROVE, CA 89090**
0.205 mi.
1084 ft. **Site 4 of 10 in cluster F**

Relative:
Lower

Actual:
89 ft.

RCRA Listings:

Date Form Received by Agency:	20190620
Handler Name:	LINCOLN EDUCATION CENTER
Handler Address:	11262 GARDEN GROVE BLVD
Handler City,State,Zip:	GARDEN GROVE, CA 89090
EPA ID:	CAC003020516
Contact Name:	GARDEN GROVE UNIFIED SCHOOL DISTRIC
Contact Address:	11852 KNOTT AVE
Contact City,State,Zip:	GARDEN GROVE, CA 92840
Contact Telephone:	714-663-6185
Contact Fax:	Not reported
Contact Email:	SMACCARTHY@GGUSD.US
Contact Title:	Not reported
EPA Region:	09
Land Type:	Not reported
Federal Waste Generator Description:	Not a generator, verified
Non-Notifier:	Not reported
Biennial Report Cycle:	Not reported
Accessibility:	Not reported
Active Site Indicator:	Handler Activities
State District Owner:	Not reported
State District:	Not reported
Mailing Address:	11852 KNOTT AVE
Mailing City,State,Zip:	GARDEN GROVE, CA 92840
Owner Name:	GARDEN GROVE UNIFIED SCHOOL DISTRIC
Owner Type:	Other
Operator Name:	GARDEN GROVE UNIFIED SCHOOL DISTRIC
Operator Type:	Other
Short-Term Generator Activity:	No
Importer Activity:	No
Mixed Waste Generator:	No
Transporter Activity:	No
Transfer Facility Activity:	No
Recycler Activity with Storage:	No
Small Quantity On-Site Burner Exemption:	No
Smelting Melting and Refining Furnace Exemption:	No
Underground Injection Control:	No
Off-Site Waste Receipt:	No
Universal Waste Indicator:	Yes
Universal Waste Destination Facility:	Yes
Federal Universal Waste:	No
Active Site Fed-Reg Treatment Storage and Disposal Facility:	Not reported
Active Site Converter Treatment storage and Disposal Facility:	Not reported
Active Site State-Reg Treatment Storage and Disposal Facility:	Not reported
Active Site State-Reg Handler:	---
Federal Facility Indicator:	Not reported
Hazardous Secondary Material Indicator:	N

LINCOLN EDUCATION CENTER (Continued) **1025840911**

Sub-Part K Indicator:	Not reported
Commercial TSD Indicator:	No
Treatment Storage and Disposal Type:	Not reported
2018 GPRA Permit Baseline:	Not on the Baseline
2018 GPRA Renewals Baseline:	Not on the Baseline
Permit Renewals Workload Universe:	Not reported
Permit Workload Universe:	Not reported
Permit Progress Universe:	Not reported
Post-Closure Workload Universe:	Not reported
Closure Workload Universe:	Not reported
202 GPRA Corrective Action Baseline:	No
Corrective Action Workload Universe:	No
Subject to Corrective Action Universe:	No
Non-TSDFs Where RCRA CA has Been Imposed Universe:	No
TSDFs Potentially Subject to CA Under 3004 (u)/(v) Universe:	No
TSDFs Only Subject to CA under Discretionary Auth Universe:	No
Corrective Action Priority Ranking:	No NCAPS ranking
Environmental Control Indicator:	No
Institutional Control Indicator:	No
Human Exposure Controls Indicator:	N/A
Groundwater Controls Indicator:	N/A
Operating TSDF Universe:	Not reported
Full Enforcement Universe:	Not reported
Significant Non-Complier Universe:	No
Unaddressed Significant Non-Complier Universe:	No
Addressed Significant Non-Complier Universe:	No
Significant Non-Complier With a Compliance Schedule Universe:	No
Financial Assurance Required: Not reported	
Handler Date of Last Change:	20190627
Recognized Trader-Importer:	No
Recognized Trader-Exporter:	No
Importer of Spent Lead Acid Batteries:	No
Exporter of Spent Lead Acid Batteries:	No
Recycler Activity Without Storage:	No
Manifest Broker:	No
Sub-Part P Indicator:	No

Handler - Owner Operator:

Owner/Operator Indicator:	Operator
Owner/Operator Name: GARDEN GROVE UNIFIED SCHOOL DISTRIC	
Legal Status:	Other
Date Became Current:	Not reported
Date Ended Current:	Not reported
Owner/Operator Address:	11852 KNOTT AVE
Owner/Operator City,State,Zip:	GARDEN GROVE, CA 92840
Owner/Operator Telephone:	714-663-6185
Owner/Operator Telephone Ext:	Not reported
Owner/Operator Fax:	Not reported
Owner/Operator Email:	Not reported

Owner/Operator Indicator:	Owner
Owner/Operator Name: GARDEN GROVE UNIFIED SCHOOL DISTRIC	
Legal Status:	Other
Date Became Current:	Not reported
Date Ended Current:	Not reported
Owner/Operator Address:	11852 KNOTT AVE

LINCOLN EDUCATION CENTER (Continued) **1025840911**

Owner/Operator City,State,Zip: GARDEN GROVE, CA 92840
Owner/Operator Telephone: 714-663-6185
Owner/Operator Telephone Ext: Not reported
Owner/Operator Fax: Not reported
Owner/Operator Email: Not reported

Historic Generators:
Receive Date: 20190620
Handler Name: LINCOLN EDUCATION CENTER
Federal Waste Generator Description: Not a generator, verified
State District Owner: Not reported
Large Quantity Handler of Universal Waste: No
Recognized Trader Importer: No
Recognized Trader Exporter: No
Spent Lead Acid Battery Importer: No
Spent Lead Acid Battery Exporter: No
Current Record: Yes
Non Storage Recycler Activity: Not reported
Electronic Manifest Broker: Not reported

List of NAICS Codes and Descriptions:
NAICS Code: 611110
NAICS Description: ELEMENTARY AND SECONDARY SCHOOLS

Facility Has Received Notices of Violations:
Violations: No Violations Found

Evaluation Action Summary:
Evaluations: No Evaluations Found

F43 **LINCOLN ED CENTER** **RCRA NonGen / NLR** **1025852461**
SSE **11262 GARDEN GROVE BLVD** **CAC003032626**
1/8-1/4 **GARDEN GROVE, CA 92843**
0.205 mi.
1084 ft. **Site 5 of 10 in cluster F**

Relative: RCRA Listings:
Lower Date Form Received by Agency: 20190906
Actual: Handler Name: LINCOLN ED CENTER
89 ft. Handler Address: 11262 GARDEN GROVE BLVD
Handler City,State,Zip: GARDEN GROVE, CA 92843
EPA ID: CAC003032626
Contact Name: GGUSD MACINTYRE
Contact Address: 11852 KNOTT
Contact City,State,Zip: GARDEN GROVE, CA 92841
Contact Telephone: 714-663-6185
Contact Fax: Not reported
Contact Email: SMACCARTHY@GGUSD.US
Contact Title: Not reported
EPA Region: 09
Land Type: Not reported
Federal Waste Generator Description: Not a generator, verified
Non-Notifier: Not reported
Biennial Report Cycle: Not reported
Accessibility: Not reported

LINCOLN ED CENTER (Continued) **1025852461**

Active Site Indicator:		Not reported
State District Owner:		Not reported
State District:		Not reported
Mailing Address:		11852 KNOTT
Mailing City,State,Zip:		GARDEN GROVE, CA 92841
Owner Name:	GGUSD INC	
Owner Type:		Other
Operator Name:	GGUSD MACINTYRE	
Operator Type:		Other
Short-Term Generator Activity:		No
Importer Activity:		No
Mixed Waste Generator:		No
Transporter Activity:		No
Transfer Facility Activity:		No
Recycler Activity with Storage:		No
Small Quantity On-Site Burner Exemption:		No
Smelting Melting and Refining Furnace Exemption:		No
Underground Injection Control:		No
Off-Site Waste Receipt:		No
Universal Waste Indicator:		No
Universal Waste Destination Facility:		No
Federal Universal Waste:		No
Active Site Fed-Reg Treatment Storage and Disposal Facility:		Not reported
Active Site Converter Treatment storage and Disposal Facility:		Not reported
Active Site State-Reg Treatment Storage and Disposal Facility:		Not reported
Active Site State-Reg Handler:		---
Federal Facility Indicator:		Not reported
Hazardous Secondary Material Indicator:		N
Sub-Part K Indicator:		Not reported
Commercial TSD Indicator:		No
Treatment Storage and Disposal Type:		Not reported
2018 GPRA Permit Baseline:		Not on the Baseline
2018 GPRA Renewals Baseline:		Not on the Baseline
Permit Renewals Workload Universe:		Not reported
Permit Workload Universe:		Not reported
Permit Progress Universe:		Not reported
Post-Closure Workload Universe:		Not reported
Closure Workload Universe:		Not reported
202 GPRA Corrective Action Baseline:		No
Corrective Action Workload Universe:		No
Subject to Corrective Action Universe:		No
Non-TSDFs Where RCRA CA has Been Imposed Universe:		No
TSDFs Potentially Subject to CA Under 3004 (u)/(v) Universe:		No
TSDFs Only Subject to CA under Discretionary Auth Universe:		No
Corrective Action Priority Ranking:		No NCAPS ranking
Environmental Control Indicator:		No
Institutional Control Indicator:		No
Human Exposure Controls Indicator:		N/A
Groundwater Controls Indicator:		N/A
Operating TSDF Universe:		Not reported
Full Enforcement Universe:		Not reported
Significant Non-Complier Universe:		No
Unaddressed Significant Non-Complier Universe:		No
Addressed Significant Non-Complier Universe:		No
Significant Non-Complier With a Compliance Schedule Universe:		No
Financial Assurance Required:	Not reported	
Handler Date of Last Change:		20190910

LINCOLN ED CENTER (Continued) **1025852461**

Recognized Trader-Importer:	No
Recognized Trader-Exporter:	No
Importer of Spent Lead Acid Batteries:	No
Exporter of Spent Lead Acid Batteries:	No
Recycler Activity Without Storage:	No
Manifest Broker:	No
Sub-Part P Indicator:	No

Handler - Owner Operator:

Owner/Operator Indicator:	Operator
Owner/Operator Name: GGUSD MACINTYRE	
Legal Status:	Other
Date Became Current:	Not reported
Date Ended Current:	Not reported
Owner/Operator Address:	11852 KNOTT
Owner/Operator City,State,Zip:	GARDEN GROVE, CA 92841
Owner/Operator Telephone:	714-663-6185
Owner/Operator Telephone Ext:	Not reported
Owner/Operator Fax:	Not reported
Owner/Operator Email:	Not reported

Owner/Operator Indicator:	Owner
Owner/Operator Name: GGUSD INC	
Legal Status:	Other
Date Became Current:	Not reported
Date Ended Current:	Not reported
Owner/Operator Address:	11852 KNOTT
Owner/Operator City,State,Zip:	GARDEN GROVE, CA 92841
Owner/Operator Telephone:	714-663-6185
Owner/Operator Telephone Ext:	Not reported
Owner/Operator Fax:	Not reported
Owner/Operator Email:	Not reported

Historic Generators:

Receive Date:	20190906
Handler Name: LINCOLN ED CENTER	
Federal Waste Generator Description:	Not a generator, verified
State District Owner:	Not reported
Large Quantity Handler of Universal Waste:	No
Recognized Trader Importer:	No
Recognized Trader Exporter:	No
Spent Lead Acid Battery Importer:	No
Spent Lead Acid Battery Exporter:	No
Current Record:	Yes
Non Storage Recycler Activity:	Not reported
Electronic Manifest Broker:	Not reported

List of NAICS Codes and Descriptions:

NAICS Code:	611110
NAICS Description:	ELEMENTARY AND SECONDARY SCHOOLS

Facility Has Received Notices of Violations:

Violations:	No Violations Found

LINCOLN ED CENTER (Continued) **1025852461**

Evaluation Action Summary:
Evaluations: No Evaluations Found

F44 **GARDEN GROVE UNIFIED SCHOOL DISTRICT-89-LEC** **RCRA NonGen / NLR** **1026489396**
SSE **11262 GARDEN GROVE BLVD** **CAL000071493**
1/8-1/4 **GARDEN GROVE, CA 92843**
0.205 mi.
1084 ft. **Site 6 of 10 in cluster F**

Relative:
Lower

Actual:
89 ft.

RCRA Listings:

Date Form Received by Agency:	20201021
Handler Name:	GARDEN GROVE UNIFIED SCHOOL DISTRICT-89-LEC
Handler Address:	11262 GARDEN GROVE BLVD
Handler City,State,Zip:	GARDEN GROVE, CA 92843
EPA ID:	CAL000071493
Contact Name:	SCOTT MACCARTHY
Contact Address:	KNOTT AVE
Contact City,State,Zip:	GARDEN GROVE, CA 92841
Contact Telephone:	714-663-6185
Contact Fax:	Not reported
Contact Email:	SMACCARTHY@GGUSD.US
Contact Title:	Not reported
EPA Region:	09
Land Type:	Private
Federal Waste Generator Description:	Not a generator, verified
Non-Notifier:	Not reported
Biennial Report Cycle:	Not reported
Accessibility:	Not reported
Active Site Indicator:	Not reported
State District Owner:	Not reported
State District:	Not reported
Mailing Address:	KNOTT AVE
Mailing City,State,Zip:	GARDEN GROVE, CA 92841
Owner Name:	Not reported
Owner Type:	Not reported
Operator Name:	GARDEN GROVE UNIFIED SCHOOL DISTRICT
Operator Type:	Private
Short-Term Generator Activity:	No
Importer Activity:	No
Mixed Waste Generator:	No
Transporter Activity:	No
Transfer Facility Activity:	No
Recycler Activity with Storage:	No
Small Quantity On-Site Burner Exemption:	No
Smelting Melting and Refining Furnace Exemption:	No
Underground Injection Control:	No
Off-Site Waste Receipt:	No
Universal Waste Indicator:	No
Universal Waste Destination Facility:	No
Federal Universal Waste:	No
Active Site Fed-Reg Treatment Storage and Disposal Facility:	Not reported
Active Site Converter Treatment storage and Disposal Facility:	Not reported
Active Site State-Reg Treatment Storage and Disposal Facility:	Not reported
Active Site State-Reg Handler:	---
Federal Facility Indicator:	Not reported
Hazardous Secondary Material Indicator:	N

GARDEN GROVE UNIFIED SCHOOL DISTRICT-89-LEC (Continued) **1026489396**

Sub-Part K Indicator:	Not reported
Commercial TSD Indicator:	No
Treatment Storage and Disposal Type:	Not reported
2018 GPRA Permit Baseline:	Not on the Baseline
2018 GPRA Renewals Baseline:	Not on the Baseline
Permit Renewals Workload Universe:	Not reported
Permit Workload Universe:	Not reported
Permit Progress Universe:	Not reported
Post-Closure Workload Universe:	Not reported
Closure Workload Universe:	Not reported
202 GPRA Corrective Action Baseline:	No
Corrective Action Workload Universe:	No
Subject to Corrective Action Universe:	No
Non-TSDFs Where RCRA CA has Been Imposed Universe:	No
TSDFs Potentially Subject to CA Under 3004 (u)/(v) Universe:	No
TSDFs Only Subject to CA under Discretionary Auth Universe:	No
Corrective Action Priority Ranking:	No NCAPS ranking
Environmental Control Indicator:	No
Institutional Control Indicator:	No
Human Exposure Controls Indicator:	N/A
Groundwater Controls Indicator:	N/A
Operating TSDF Universe:	Not reported
Full Enforcement Universe:	Not reported
Significant Non-Complier Universe:	No
Unaddressed Significant Non-Complier Universe:	No
Addressed Significant Non-Complier Universe:	No
Significant Non-Complier With a Compliance Schedule Universe:	No
Financial Assurance Required: Not reported	
Handler Date of Last Change:	20201030
Recognized Trader-Importer:	No
Recognized Trader-Exporter:	No
Importer of Spent Lead Acid Batteries:	No
Exporter of Spent Lead Acid Batteries:	No
Recycler Activity Without Storage:	No
Manifest Broker:	No
Sub-Part P Indicator:	No

Handler - Owner Operator:

Owner/Operator Indicator:	Operator
Owner/Operator Name:	GARDEN GROVE UNIFIED SCHOOL DISTRICT
Legal Status:	Private
Date Became Current:	Not reported
Date Ended Current:	Not reported
Owner/Operator Address:	10331 STANFORD AVE
Owner/Operator City,State,Zip:	GARDEN GROVE, CA 92841
Owner/Operator Telephone:	714-663-6000
Owner/Operator Telephone Ext:	Not reported
Owner/Operator Fax:	Not reported
Owner/Operator Email:	Not reported

Historic Generators:

Receive Date:	20201021
Handler Name:	GARDEN GROVE UNIFIED SCHOOL DISTRICT-89-LEC
Federal Waste Generator Description:	Not a generator, verified
State District Owner:	Not reported

GARDEN GROVE UNIFIED SCHOOL DISTRICT-89-LEC (Continued) **1026489396**

Large Quantity Handler of Universal Waste:	No
Recognized Trader Importer:	No
Recognized Trader Exporter:	No
Spent Lead Acid Battery Importer:	No
Spent Lead Acid Battery Exporter:	No
Current Record:	Yes
Non Storage Recycler Activity:	No
Electronic Manifest Broker:	No

List of NAICS Codes and Descriptions:
NAICS Codes: No NAICS Codes Found

Facility Has Received Notices of Violations:
Violations: No Violations Found

Evaluation Action Summary:
Evaluations: No Evaluations Found

F45 **LINCOLN ED CENTER** **RCRA NonGen / NLR** **1025856645**
SSE **11262 GARDEN GROVE BLVD** **CAC003036975**
1/8-1/4 **GARDEN GROVE, CA 92843**
0.205 mi.
1084 ft. **Site 7 of 10 in cluster F**

Relative: **Lower**

Actual: **89 ft.**

RCRA Listings:

Date Form Received by Agency:		20191003
Handler Name:	LINCOLN ED CENTER	
Handler Address:		11262 GARDEN GROVE BLVD
Handler City,State,Zip:		GARDEN GROVE, CA 92843
EPA ID:		CAC003036975
Contact Name:		SCOTT MACCARTHY
Contact Address:		11852 KNOTT
Contact City,State,Zip:		GARDEN GROVE, CA 92841
Contact Telephone:		714-663-6185
Contact Fax:		Not reported
Contact Email:		SMACCARTHY@GGUSD.US
Contact Title:		Not reported
EPA Region:		09
Land Type:		Not reported
Federal Waste Generator Description:		Not a generator, verified
Non-Notifier:		Not reported
Biennial Report Cycle:		Not reported
Accessibility:		Not reported
Active Site Indicator:		Not reported
State District Owner:		Not reported
State District:		Not reported
Mailing Address:		11852 KNOTT
Mailing City,State,Zip:		GARDEN GROVE, CA 92841
Owner Name:	GGUSD YOUNG	
Owner Type:		Other
Operator Name:	SCOTT MACCARTHY	
Operator Type:		Other
Short-Term Generator Activity:		No
Importer Activity:		No
Mixed Waste Generator:		No

LINCOLN ED CENTER (Continued) **1025856645**

Transporter Activity:	No
Transfer Facility Activity:	No
Recycler Activity with Storage:	No
Small Quantity On-Site Burner Exemption:	No
Smelting Melting and Refining Furnace Exemption:	No
Underground Injection Control:	No
Off-Site Waste Receipt:	No
Universal Waste Indicator:	No
Universal Waste Destination Facility:	No
Federal Universal Waste:	No
Active Site Fed-Reg Treatment Storage and Disposal Facility:	Not reported
Active Site Converter Treatment storage and Disposal Facility:	Not reported
Active Site State-Reg Treatment Storage and Disposal Facility:	Not reported
Active Site State-Reg Handler:	---
Federal Facility Indicator:	Not reported
Hazardous Secondary Material Indicator:	N
Sub-Part K Indicator:	Not reported
Commercial TSD Indicator:	No
Treatment Storage and Disposal Type:	Not reported
2018 GPRA Permit Baseline:	Not on the Baseline
2018 GPRA Renewals Baseline:	Not on the Baseline
Permit Renewals Workload Universe:	Not reported
Permit Workload Universe:	Not reported
Permit Progress Universe:	Not reported
Post-Closure Workload Universe:	Not reported
Closure Workload Universe:	Not reported
202 GPRA Corrective Action Baseline:	No
Corrective Action Workload Universe:	No
Subject to Corrective Action Universe:	No
Non-TSDFs Where RCRA CA has Been Imposed Universe:	No
TSDFs Potentially Subject to CA Under 3004 (u)/(v) Universe:	No
TSDFs Only Subject to CA under Discretionary Auth Universe:	No
Corrective Action Priority Ranking:	No NCAPS ranking
Environmental Control Indicator:	No
Institutional Control Indicator:	No
Human Exposure Controls Indicator:	N/A
Groundwater Controls Indicator:	N/A
Operating TSDF Universe:	Not reported
Full Enforcement Universe:	Not reported
Significant Non-Complier Universe:	No
Unaddressed Significant Non-Complier Universe:	No
Addressed Significant Non-Complier Universe:	No
Significant Non-Complier With a Compliance Schedule Universe:	No
Financial Assurance Required: Not reported	
Handler Date of Last Change:	20191004
Recognized Trader-Importer:	No
Recognized Trader-Exporter:	No
Importer of Spent Lead Acid Batteries:	No
Exporter of Spent Lead Acid Batteries:	No
Recycler Activity Without Storage:	No
Manifest Broker:	No
Sub-Part P Indicator:	No

Handler - Owner Operator:
Owner/Operator Indicator: Owner
Owner/Operator Name: GGUSD YOUNG

LINCOLN ED CENTER (Continued) **1025856645**

Legal Status:	Other
Date Became Current:	Not reported
Date Ended Current:	Not reported
Owner/Operator Address:	11852 KNOTT
Owner/Operator City,State,Zip:	GARDEN GROVE, CA 92841
Owner/Operator Telephone:	714-663-6185
Owner/Operator Telephone Ext:	Not reported
Owner/Operator Fax:	Not reported
Owner/Operator Email:	Not reported
Owner/Operator Indicator:	Operator
Owner/Operator Name: SCOTT MACCARTHY	
Legal Status:	Other
Date Became Current:	Not reported
Date Ended Current:	Not reported
Owner/Operator Address:	11852 KNOTT
Owner/Operator City,State,Zip:	GARDEN GROVE, CA 92841
Owner/Operator Telephone:	714-663-6185
Owner/Operator Telephone Ext:	Not reported
Owner/Operator Fax:	Not reported
Owner/Operator Email:	Not reported

Historic Generators:

Receive Date:	20191003
Handler Name: LINCOLN ED CENTER	
Federal Waste Generator Description:	Not a generator, verified
State District Owner:	Not reported
Large Quantity Handler of Universal Waste:	No
Recognized Trader Importer:	No
Recognized Trader Exporter:	No
Spent Lead Acid Battery Importer:	No
Spent Lead Acid Battery Exporter:	No
Current Record:	Yes
Non Storage Recycler Activity:	Not reported
Electronic Manifest Broker:	Not reported

List of NAICS Codes and Descriptions:

NAICS Code:	611110
NAICS Description:	ELEMENTARY AND SECONDARY SCHOOLS

Facility Has Received Notices of Violations:

Violations:	No Violations Found

Evaluation Action Summary:

Evaluations:	No Evaluations Found

F46
SSE
1/8-1/4
0.205 mi.
1084 ft.

Relative:
Lower

Actual:
89 ft.

LINCOLN EDUCATION CENTER
11262 GARDEN GROVE BLVD
GARDEN GROVE, CA 92843

Site 8 of 10 in cluster F

LUST **U003433153**
UST **N/A**
SWEEPS UST
Cortese
EMI
CERS
HWTS

LUST REG 8:

Name:	LINCOLN EDUCATION CENTER
Address:	11262 GARDEN GROVE
City:	GARDEN GROVE
Region:	8
County:	Orange
Regional Board:	Santa Ana Region
Facility Status:	Case Closed
Case Number:	083000229T
Local Case Num:	86UT194
Case Type:	Undefined
Substance:	Waste Oil
Qty Leaked:	0
Abate Method:	Not reported
Cross Street:	Not reported
Enf Type:	Not reported
Funding:	Not reported
How Discovered:	Tank Closure
How Stopped:	Close Tank
Leak Cause:	Unknown
Leak Source:	Unknown
Global ID:	T0605900176
How Stopped Date:	9/9/9999
Enter Date:	Not reported
Date Confirmation of Leak Began:	Not reported
Date Preliminary Assessment Began:	Not reported
Discover Date:	1/1/1965
Enforcement Date:	Not reported
Close Date:	7/9/1987
Date Prelim Assessment Workplan Submitted:	Not reported
Date Pollution Characterization Began:	Not reported
Date Remediation Plan Submitted:	Not reported
Date Remedial Action Underway:	Not reported
Date Post Remedial Action Monitoring:	Not reported
Enter Date:	Not reported
GW Qualifies:	Not reported
Soil Qualifies:	Not reported
Operator:	Not reported
Facility Contact:	Not reported
Interim:	Not reported
Oversite Program:	LUST
Latitude:	33.7742464
Longitude:	-117.9354309
MTBE Date:	Not reported
Max MTBE GW:	Not reported
MTBE Concentration:	0
Max MTBE Soil:	Not reported
MTBE Fuel:	0
MTBE Tested:	Not Required to be Tested.
MTBE Class:	*
Staff:	PAH

LINCOLN EDUCATION CENTER (Continued) **U003433153**

Staff Initials:	SS
Lead Agency:	Local Agency
Local Agency:	30000L
Hydr Basin #:	Not reported
Beneficial:	MUN
Priority:	Not reported
Cleanup Fund Id:	Not reported
Work Suspended:	Not reported
Summary:	Not reported

ORANGE CO. UST:

Name:	LINCOLN EDUCATION CENTER
Address:	11262 GARDEN GROVE BLVD
City,State,Zip:	GARDEN GROVE, CA 92843
Facility ID:	FA0024115
Notes:	Not reported

UST:

Name:	LINCOLN EDUCATION CENTER
Address:	11262 GARDEN GROVE BLVD
City,State,Zip:	GARDEN GROVE, CA 92843
Facility ID:	FA0024115
Permitting Agency:	Orange County Environmental Health
CERSID:	10512754
Latitude:	33.7732500
Longitude:	-117.9355200
Owner type:	Local Agency/District
Facility type:	Other
Num of inuse ust:	Not reported
Num of closed ust:	0
Num of oos ust:	0
Epa region:	9
Tribal lands:	No
Tank owner name:	Garden Grove Unified School District
Tank owner mailing address:	8211 Lampson Ave.
Tank owner mailing city:	Garden Grove
Tank owner mailing zip:	90840
Tank owner mailing state:	CA
Tank operator name:	Garden Grove Unified School District
Tank operator mailing address:	8211 Lampson Ave.
Tank operator mailing city:	Garden Grove
Tank operator mailing zip:	90840
Tank operator mailing state:	CA
Tankidnumber:	1
Tank status:	Renewal Permit
Tank configuration:	Stand Alone Tank
Tank closure date:	Not reported
Tank installation date:	1/1/1986 12:00:00 AM
Tank num of compartments:	1
Tank contents:	Used Oil
Tank capacity gallons:	550
Tank type:	Double Wall
Tank pc construction:	Steel
Tank pwpiping construction:	Fiberglass
Tank piping type:	Gravity
Tank piping construction:	Other

LINCOLN EDUCATION CENTER (Continued) **U003433153**

Tank sacrificial anode: No
Tank cp impressed current: No
Tank cp shutoff: No
Tank alarms: No
Tank ball float: No
Tank spill bucket: Yes

SWEEPS UST:
Name: LINCOLN EDUCATION CENTER
Address: 11262 GARDEN GROVE BLVD
City: GARDEN GROVE
Status: Active
Comp Number: 8054
Number: 9
Board Of Equalization: 44-016667
Referral Date: 09-30-92
Action Date: 09-15-92
Created Date: 02-29-88
Owner Tank Id: Not reported
SWRCB Tank Id: 30-000-008054-000001
Tank Status: A
Capacity: 550
Active Date: Not reported
Tank Use: PETROLEUM
STG: P
Content: Not reported
Number Of Tanks: 1

CORTESE:
Name: LINCOLN EDUCATION CENTER
Address: 11262 GARDEN GROVE
City,State,Zip: GARDEN GROVE, CA 92640
Region: CORTESE
Envirostor Id: Not reported
Global ID: T0605900176
Site/Facility Type: LUST CLEANUP SITE
Cleanup Status: COMPLETED - CASE CLOSED
Status Date: Not reported
Site Code: Not reported
Latitude: Not reported
Longitude: Not reported
Owner: Not reported
Enf Type: Not reported
Swat R: Not reported
Flag: active
Order No: Not reported
Waste Discharge System No: Not reported
Effective Date: Not reported
Region 2: Not reported
WID Id: Not reported
Solid Waste Id No: Not reported
Waste Management Uit Name: Not reported
File Name: Active Open

EMI:
Name: GARDEN GROVE UNI SCH DIST, LIN

LINCOLN EDUCATION CENTER (Continued) **U003433153**

Address:	11262 GARDEN GROVE BL
City,State,Zip:	GARDEN GROVE, CA 92640
Year:	1987
County Code:	30
Air Basin:	SC
Facility ID:	35265
Air District Name:	SC
SIC Code:	8211
Air District Name:	SOUTH COAST AQMD
Community Health Air Pollution Info System:	Not reported
Consolidated Emission Reporting Rule:	Not reported
Total Organic Hydrocarbon Gases Tons/Yr:	1
Reactive Organic Gases Tons/Yr:	1
Carbon Monoxide Emissions Tons/Yr:	0
NOX - Oxides of Nitrogen Tons/Yr:	0
SOX - Oxides of Sulphur Tons/Yr:	0
Particulate Matter Tons/Yr:	0
Part. Matter 10 Micrometers and Smllr Tons/Yr:	0

Name:	GARDEN GROVE UNI SCH DIST,LINC
Address:	11262 GARDEN GROVE BL
City,State,Zip:	GARDEN GROVE, CA 92640
Year:	1990
County Code:	30
Air Basin:	SC
Facility ID:	35265
Air District Name:	SC
SIC Code:	8211
Air District Name:	SOUTH COAST AQMD
Community Health Air Pollution Info System:	Not reported
Consolidated Emission Reporting Rule:	Not reported
Total Organic Hydrocarbon Gases Tons/Yr:	2
Reactive Organic Gases Tons/Yr:	2
Carbon Monoxide Emissions Tons/Yr:	0
NOX - Oxides of Nitrogen Tons/Yr:	0
SOX - Oxides of Sulphur Tons/Yr:	0
Particulate Matter Tons/Yr:	0
Part. Matter 10 Micrometers and Smllr Tons/Yr:	0

Name:	GARDEN GROVE UNI SCH DIST,LINC
Address:	11262 GARDEN GROVE BL
City,State,Zip:	GARDEN GROVE, CA 92640
Year:	1993
County Code:	30
Air Basin:	SC
Facility ID:	35265
Air District Name:	SC
SIC Code:	8211
Air District Name:	SOUTH COAST AQMD
Community Health Air Pollution Info System:	Not reported
Consolidated Emission Reporting Rule:	Not reported
Total Organic Hydrocarbon Gases Tons/Yr:	1
Reactive Organic Gases Tons/Yr:	1
Carbon Monoxide Emissions Tons/Yr:	0
NOX - Oxides of Nitrogen Tons/Yr:	0
SOX - Oxides of Sulphur Tons/Yr:	0
Particulate Matter Tons/Yr:	0

LINCOLN EDUCATION CENTER (Continued) **U003433153**

Part. Matter 10 Micrometers and Smllr Tons/Yr:0

Name:	GARDEN GROVE UNI SCH DIST,LINC
Address:	11262 GARDEN GROVE BL
City,State,Zip:	GARDEN GROVE, CA 92640
Year:	1995
County Code:	30
Air Basin:	SC
Facility ID:	35265
Air District Name:	SC
SIC Code:	8211
Air District Name:	SOUTH COAST AQMD
Community Health Air Pollution Info System:	Not reported
Consolidated Emission Reporting Rule:	Not reported
Total Organic Hydrocarbon Gases Tons/Yr:	1
Reactive Organic Gases Tons/Yr:	1
Carbon Monoxide Emissions Tons/Yr:	0
NOX - Oxides of Nitrogen Tons/Yr:	0
SOX - Oxides of Sulphur Tons/Yr:	0
Particulate Matter Tons/Yr:	0
Part. Matter 10 Micrometers and Smllr Tons/Yr:	0

CERS:

Name:	LINCOLN EDUCATION CENTER
Address:	11262 GARDEN GROVE
City,State,Zip:	GARDEN GROVE, CA 92640
Site ID:	230055
CERS ID:	T0605900176
CERS Description:	Leaking Underground Storage Tank Cleanup Site

Affiliation:

Affiliation Type Desc:	Regional Board Caseworker
Entity Name:	PATRICIA HANNON - SANTA ANA RWQCB (REGION 8)
Entity Title:	Not reported
Affiliation Address:	3737 MAIN STREET, SUITE 500
Affiliation City:	RIVERSIDE
Affiliation State:	CA
Affiliation Country:	Not reported
Affiliation Zip:	Not reported
Affiliation Phone:	,

HWTS:

Name:	LINCOLN EDUCATION CENTER
Address:	11262 GARDEN GROVE BLVD
Address 2:	Not reported
City,State,Zip:	GARDEN GROVE, CA 92843
EPA ID:	CAC003065902
Inactive Date:	08/06/2020
Create Date:	05/07/2020
Last Act Date:	Not reported
Mailing Name:	Not reported
Mailing Address:	11852 KNOTT ST
Mailing Address 2:	Not reported
Mailing City,State,Zip:	GARDEN GROVE, CA 928412101
Owner Name:	GGUSD
Owner Address:	11852 KNOTT ST

LINCOLN EDUCATION CENTER (Continued) **U003433153**

Owner Address 2: Not reported
Owner City,State,Zip: GARDEN GROVE, CA 928412101
Contact Name: GGUSD
Contact Address: 11852 KNOTT ST
Contact Address 2: Not reported
City,State,Zip: GARDEN GROVE, CA 928412101
Facility Status: Inactive
Facility Type: TEMPORARY
Category: STATE
Latitude: 33.773715
Longitude: -117.935442

NAICS:
EPA ID: CAC003065902
Create Date: 2020-05-07 11:46:33.147
NAICS Code: 611110
NAICS Description: Elementary and Secondary Schools
Issued EPA ID Date: 2020-05-07 11:46:33.14700
Inactive Date: 2020-08-06 11:46:33.13000
Facility Name: LINCOLN EDUCATION CENTER
Facility Address: 11262 GARDEN GROVE BLVD
Facility Address 2: Not reported
Facility City: GARDEN GROVE
Facility County: Not reported
Facility State: CA
Facility Zip: 928431338

Name: LINCOLN EDUCATION CENTER
Address: 11262 GARDEN GROVE BLVD
Address 2: Not reported
City,State,Zip: GARDEN GROVE, CA 89090
EPA ID: CAC003020516
Inactive Date: 09/19/2019
Create Date: 06/20/2019
Last Act Date: Not reported
Mailing Name: Not reported
Mailing Address: 11852 KNOTT AVE
Mailing Address 2: Not reported
Mailing City,State,Zip: GARDEN GROVE, CA 92840
Owner Name: GARDEN GROVE UNIFIED SCHOOL DISTRIC
Owner Address: 11852 KNOTT AVE
Owner Address 2: Not reported
Owner City,State,Zip: GARDEN GROVE, CA 92840
Contact Name: GARDEN GROVE UNIFIED SCHOOL DISTRIC
Contact Address: 11852 KNOTT AVE
Contact Address 2: Not reported
City,State,Zip: GARDEN GROVE, CA 92840
Facility Status: Inactive
Facility Type: TEMPORARY
Category: STATE
Latitude: 33.774115
Longitude: -117.934909

NAICS:
EPA ID: CAC003020516
Create Date: 2019-06-20 06:29:49.880
NAICS Code: 611110

LINCOLN EDUCATION CENTER (Continued) **U003433153**

NAICS Description:	Elementary and Secondary Schools
Issued EPA ID Date:	2019-06-20 06:29:49.88000
Inactive Date:	2019-09-19 06:29:49.84700
Facility Name:	LINCOLN EDUCATION CENTER
Facility Address:	11262 GARDEN GROVE BLVD
Facility Address 2:	Not reported
Facility City:	GARDEN GROVE
Facility County:	Not reported
Facility State:	CA
Facility Zip:	89090

Name:	LINCOLN EDUCATION CENTER
Address:	11262 GARDEN GROVE
Address 2:	Not reported
City,State,Zip:	GARDEN GROVE, CA 92643
EPA ID:	CAL000097054
Inactive Date:	04/15/1994
Create Date:	07/27/1993
Last Act Date:	Not reported
Mailing Name:	Not reported
Mailing Address:	Not reported
Mailing Address 2:	Not reported
Mailing City,State,Zip:	0
Owner Name:	Not reported
Owner Address:	Not reported
Owner Address 2:	Not reported
Owner City,State,Zip:	Not reported
Contact Name:	Not reported
Contact Address:	Not reported
Contact Address 2:	Not reported
City,State,Zip:	Not reported
Facility Status:	Inactive
Facility Type:	PERMANENT
Category:	STATE
Latitude:	32.9588
Longitude:	-117.001616

F47 **LINCOLN ED CENTER** **RCRA NonGen / NLR** **1025838078**
SSE **11262 GARDEN GROVE BLVD** **CAC003017674**
1/8-1/4 **GARDEN GROVE, CA 92843**
0.205 mi.
1084 ft. **Site 9 of 10 in cluster F**

Relative: **Lower**
Actual: **89 ft.**

RCRA Listings:

Date Form Received by Agency:		20190603
Handler Name:	LINCOLN ED CENTER	
Handler Address:		11262 GARDEN GROVE BLVD
Handler City,State,Zip:		GARDEN GROVE, CA 92843
EPA ID:		CAC003017674
Contact Name:		GGUSD DENNT
Contact Address:		11852 KNOTT
Contact City,State,Zip:		GARDEN GROVE, CA 92841
Contact Telephone:		714-663-6185
Contact Fax:		Not reported
Contact Email:		SMACCARTHY@GGUSD.US
Contact Title:		Not reported
EPA Region:		09

LINCOLN ED CENTER (Continued) **1025838078**

Land Type:		Not reported
Federal Waste Generator Description:		Not a generator, verified
Non-Notifier:		Not reported
Biennial Report Cycle:		Not reported
Accessibility:		Not reported
Active Site Indicator:		Handler Activities
State District Owner:		Not reported
State District:		Not reported
Mailing Address:		11852 KNOTT
Mailing City,State,Zip:		GARDEN GROVE, CA 92841
Owner Name:	GGUSD REALTY ADVISORS LP	
Owner Type:		Other
Operator Name:	GGUSD DENNT	
Operator Type:		Other
Short-Term Generator Activity:		No
Importer Activity:		No
Mixed Waste Generator:		No
Transporter Activity:		No
Transfer Facility Activity:		No
Recycler Activity with Storage:		No
Small Quantity On-Site Burner Exemption:		No
Smelting Melting and Refining Furnace Exemption:		No
Underground Injection Control:		No
Off-Site Waste Receipt:		No
Universal Waste Indicator:		Yes
Universal Waste Destination Facility:		Yes
Federal Universal Waste:		No
Active Site Fed-Reg Treatment Storage and Disposal Facility:		Not reported
Active Site Converter Treatment storage and Disposal Facility:		Not reported
Active Site State-Reg Treatment Storage and Disposal Facility:		Not reported
Active Site State-Reg Handler:		---
Federal Facility Indicator:		Not reported
Hazardous Secondary Material Indicator:		N
Sub-Part K Indicator:		Not reported
Commercial TSD Indicator:		No
Treatment Storage and Disposal Type:		Not reported
2018 GPRA Permit Baseline:		Not on the Baseline
2018 GPRA Renewals Baseline:		Not on the Baseline
Permit Renewals Workload Universe:		Not reported
Permit Workload Universe:		Not reported
Permit Progress Universe:		Not reported
Post-Closure Workload Universe:		Not reported
Closure Workload Universe:		Not reported
202 GPRA Corrective Action Baseline:		No
Corrective Action Workload Universe:		No
Subject to Corrective Action Universe:		No
Non-TSDFs Where RCRA CA has Been Imposed Universe:		No
TSDFs Potentially Subject to CA Under 3004 (u)/(v) Universe:		No
TSDFs Only Subject to CA under Discretionary Auth Universe:		No
Corrective Action Priority Ranking:		No NCAPS ranking
Environmental Control Indicator:		No
Institutional Control Indicator:		No
Human Exposure Controls Indicator:		N/A
Groundwater Controls Indicator:		N/A
Operating TSDF Universe:		Not reported
Full Enforcement Universe:		Not reported
Significant Non-Complier Universe:		No

LINCOLN ED CENTER (Continued) **1025838078**

Unaddressed Significant Non-Complier Universe: No
Addressed Significant Non-Complier Universe: No
Significant Non-Complier With a Compliance Schedule Universe: No
Financial Assurance Required: Not reported
Handler Date of Last Change: 20190627
Recognized Trader-Importer: No
Recognized Trader-Exporter: No
Importer of Spent Lead Acid Batteries: No
Exporter of Spent Lead Acid Batteries: No
Recycler Activity Without Storage: No
Manifest Broker: No
Sub-Part P Indicator: No

Handler - Owner Operator:
Owner/Operator Indicator: Operator
Owner/Operator Name: GGUSD DENNT
Legal Status: Other
Date Became Current: Not reported
Date Ended Current: Not reported
Owner/Operator Address: 11852 KNOTT
Owner/Operator City,State,Zip: GARDEN GROVE, CA 92841
Owner/Operator Telephone: 714-663-6185
Owner/Operator Telephone Ext: Not reported
Owner/Operator Fax: Not reported
Owner/Operator Email: Not reported

Owner/Operator Indicator: Owner
Owner/Operator Name: GGUSD REALTY ADVISORS LP
Legal Status: Other
Date Became Current: Not reported
Date Ended Current: Not reported
Owner/Operator Address: 11852 KNOTT
Owner/Operator City,State,Zip: GARDEN GROVE, CA 92841
Owner/Operator Telephone: 714-663-6185
Owner/Operator Telephone Ext: Not reported
Owner/Operator Fax: Not reported
Owner/Operator Email: Not reported

Historic Generators:
Receive Date: 20190603
Handler Name: LINCOLN ED CENTER
Federal Waste Generator Description: Not a generator, verified
State District Owner: Not reported
Large Quantity Handler of Universal Waste: No
Recognized Trader Importer: No
Recognized Trader Exporter: No
Spent Lead Acid Battery Importer: No
Spent Lead Acid Battery Exporter: No
Current Record: Yes
Non Storage Recycler Activity: Not reported
Electronic Manifest Broker: Not reported

List of NAICS Codes and Descriptions:
NAICS Code: 611110
NAICS Description: ELEMENTARY AND SECONDARY SCHOOLS

LINCOLN ED CENTER (Continued) **1025838078**

Facility Has Received Notices of Violations:
Violations: No Violations Found

Evaluation Action Summary:
Evaluations: No Evaluations Found

F48 **LINCOLN EDUCATION CENTER** **LUST** **U001577183**
SSE **11262 GARDEN GROVE BLVD** **HIST UST** **N/A**
1/8-1/4 **GARDEN GROVE, CA 92643** **HIST CORTESE**
0.205 mi.
1084 ft. **Site 10 of 10 in cluster F**

Relative:
Lower

Actual:
89 ft.

LUST:
Name: LINCOLN EDUCATION CENTER
Address: 11262 GARDEN GROVE
City,State,Zip: GARDEN GROVE, CA 92640
Lead Agency: ORANGE COUNTY LOP
Case Type: LUST Cleanup Site
Geo Track: http://geotracker.waterboards.ca.gov/profile_report.asp?global_id=T0605900176
Global Id: T0605900176
Latitude: 33.773243
Longitude: -117.935524
Status: Completed - Case Closed
Status Date: 07/09/1987
Case Worker: Not reported
RB Case Number: 083000229T
Local Agency: Not reported
File Location: Local Agency
Local Case Number: 86UT194
Potential Media Affect: Under Investigation
Potential Contaminants of Concern: Waste Oil / Motor / Hydraulic / Lubricating
Site History: Not reported

LUST:
Global Id: T0605900176
Contact Type: Regional Board Caseworker
Contact Name: PATRICIA HANNON
Organization Name: SANTA ANA RWQCB (REGION 8)
Address: 3737 MAIN STREET, SUITE 500
City: RIVERSIDE
Email: patricia.hannon@waterboards.ca.gov
Phone Number: Not reported

LUST:
Global Id: T0605900176
Status: Completed - Case Closed
Status Date: 07/09/1987

Global Id: T0605900176
Status: Open - Case Begin Date
Status Date: 07/09/1987

ORANGE CO. LUST:
Name: LINCOLN EDUCATION CENTER

LINCOLN EDUCATION CENTER (Continued) **U001577183**

Address: 11262 GARDEN GROVE BLVD
City,State,Zip: GARDEN GROVE, CA 92640
Region: ORANGE
Facility Id: 86UT194
Released Substance: Waste oil/Used oil
Date Closed: 07/09/1987
Record ID: RO0003008

HIST UST:
Name: LINCOLN EDUCATION CENTER
Address: 11262 GARDEN GROVE BLVD
City,State,Zip: GARDEN GROVE, CA 92643
File Number: 0002e942
URL: https://documents.geotracker.waterboards.ca.gov/ustpdfs/pdf/0002e942.pdf
Region: STATE
Facility ID: 00000027592
Facility Type: Other
Other Type: INSTRUCTIONAL SHOPS
Contact Name: ROGER BRAASCH
Telephone: 7146386305
Owner Name: GARDEN GROVE UNIFIED SCHOOL DI
Owner Address: 10331 STANFORD AVE.
Owner City,St,Zip: GARDEN GROVE, CA 92640
Total Tanks: 0001

Tank Num: 001
Container Num: 15
Year Installed: 1972
Tank Capacity: 00000100
Tank Used for: WASTE
Type of Fuel: WASTE OIL
Container Construction Thickness: Not reported
Leak Detection: None

Click here for Geo Tracker PDF:

HIST CORTESE:
edr_fname: LINCOLN EDUCATION CENTER
edr_fadd1: 11262 GARDEN GROVE
City,State,Zip: GARDEN GROVE, CA 92643
Region: CORTESE
Facility County Code: 30
Reg By: LTNKA
Reg Id: 083000229T

---

49 **COTTAGE INDUSTRIES, LLC** **RCRA NonGen / NLR** **1027086704**
ESE **12932 8TH ST** **CAC003159044**
1/8-1/4 **GARDEN GROVE, CA 92840**
0.206 mi.
1087 ft.

Relative:
Higher

Actual:
92 ft.

RCRA Listings:
Date Form Received by Agency: 20220128
Handler Name: COTTAGE INDUSTRIES, LLC
Handler Address: 12932 8TH ST
Handler City,State,Zip: GARDEN GROVE, CA 92840
EPA ID: CAC003159044

COTTAGE INDUSTRIES, LLC (Continued) **1027086704**

Contact Name:		COTTAGE INDUSTRIES, LLC
Contact Address:		696 RANDOLPH AVE
Contact City,State,Zip:		COSTA MESA, CA 92626
Contact Telephone:		714-847-2700
Contact Fax:		Not reported
Contact Email:		COTTAGE.INDUSTRIES@GMAIL.COM
Contact Title:		Not reported
EPA Region:		09
Land Type:		Not reported
Federal Waste Generator Description:		Not a generator, verified
Non-Notifier:		Not reported
Biennial Report Cycle:		Not reported
Accessibility:		Not reported
Active Site Indicator:		Not reported
State District Owner:		Not reported
State District:		Not reported
Mailing Address:		696 RANDOLPH AVE
Mailing City,State,Zip:		COSTA MESA, CA 92626
Owner Name:	COTTAGE INDUSTRIES, LLC	
Owner Type:		Other
Operator Name:	COTTAGE INDUSTRIES, LLC	
Operator Type:		Other
Short-Term Generator Activity:		No
Importer Activity:		No
Mixed Waste Generator:		No
Transporter Activity:		No
Transfer Facility Activity:		No
Recycler Activity with Storage:		No
Small Quantity On-Site Burner Exemption:		No
Smelting Melting and Refining Furnace Exemption:		No
Underground Injection Control:		No
Off-Site Waste Receipt:		No
Universal Waste Indicator:		No
Universal Waste Destination Facility:		No
Federal Universal Waste:		No
Active Site Fed-Reg Treatment Storage and Disposal Facility:		Not reported
Active Site Converter Treatment storage and Disposal Facility:		Not reported
Active Site State-Reg Treatment Storage and Disposal Facility:		Not reported
Active Site State-Reg Handler:		---
Federal Facility Indicator:		Not reported
Hazardous Secondary Material Indicator:		N
Sub-Part K Indicator:		Not reported
Commercial TSD Indicator:		No
Treatment Storage and Disposal Type:		Not reported
2018 GPRA Permit Baseline:		Not on the Baseline
2018 GPRA Renewals Baseline:		Not on the Baseline
Permit Renewals Workload Universe:		Not reported
Permit Workload Universe:		Not reported
Permit Progress Universe:		Not reported
Post-Closure Workload Universe:		Not reported
Closure Workload Universe:		Not reported
202 GPRA Corrective Action Baseline:		No
Corrective Action Workload Universe:		No
Subject to Corrective Action Universe:		No
Non-TSDFs Where RCRA CA has Been Imposed Universe:		No
TSDFs Potentially Subject to CA Under 3004 (u)/(v) Universe:		No
TSDFs Only Subject to CA under Discretionary Auth Universe:		No

COTTAGE INDUSTRIES, LLC (Continued) **1027086704**

Corrective Action Priority Ranking:	No NCAPS ranking
Environmental Control Indicator:	No
Institutional Control Indicator:	No
Human Exposure Controls Indicator:	N/A
Groundwater Controls Indicator:	N/A
Operating TSDF Universe:	Not reported
Full Enforcement Universe:	Not reported
Significant Non-Complier Universe:	No
Unaddressed Significant Non-Complier Universe:	No
Addressed Significant Non-Complier Universe:	No
Significant Non-Complier With a Compliance Schedule Universe:	No
Financial Assurance Required: Not reported	
Handler Date of Last Change:	20220201
Recognized Trader-Importer:	No
Recognized Trader-Exporter:	No
Importer of Spent Lead Acid Batteries:	No
Exporter of Spent Lead Acid Batteries:	No
Recycler Activity Without Storage:	No
Manifest Broker:	No
Sub-Part P Indicator:	No

Handler - Owner Operator:

Owner/Operator Indicator:	Operator
Owner/Operator Name: COTTAGE INDUSTRIES, LLC	
Legal Status:	Other
Date Became Current:	Not reported
Date Ended Current:	Not reported
Owner/Operator Address:	696 RANDOLPH AVE
Owner/Operator City,State,Zip:	COSTA MESA, CA 92626
Owner/Operator Telephone:	714-847-2700
Owner/Operator Telephone Ext:	Not reported
Owner/Operator Fax:	Not reported
Owner/Operator Email:	Not reported

Owner/Operator Indicator:	Owner
Owner/Operator Name: COTTAGE INDUSTRIES, LLC	
Legal Status:	Other
Date Became Current:	Not reported
Date Ended Current:	Not reported
Owner/Operator Address:	696 RANDOLPH AVE
Owner/Operator City,State,Zip:	COSTA MESA, CA 92626
Owner/Operator Telephone:	714-847-2700
Owner/Operator Telephone Ext:	Not reported
Owner/Operator Fax:	Not reported
Owner/Operator Email:	Not reported

Historic Generators:

Receive Date:	20220128
Handler Name: COTTAGE INDUSTRIES, LLC	
Federal Waste Generator Description:	Not a generator, verified
State District Owner:	Not reported
Large Quantity Handler of Universal Waste:	No
Recognized Trader Importer:	No
Recognized Trader Exporter:	No
Spent Lead Acid Battery Importer:	No

COTTAGE INDUSTRIES, LLC (Continued) **1027086704**

Spent Lead Acid Battery Exporter: No
Current Record: Yes
Non Storage Recycler Activity: No
Electronic Manifest Broker: No

List of NAICS Codes and Descriptions:
NAICS Code: 56299
NAICS Description: ALL OTHER WASTE MANAGEMENT SERVICES

Facility Has Received Notices of Violations:
Violations: No Violations Found

Evaluation Action Summary:
Evaluations: No Evaluations Found

G50 **OFFICE DEPOT 970** **RCRA NonGen / NLR** **1024856679**
SSW **11100 GARDEN GROVE BLVD** **CAL000420880**
1/8-1/4 **GARDEN GROVE, CA 92843**
0.216 mi.
1142 ft. **Site 1 of 3 in cluster G**

Relative: **Lower**
Actual: **88 ft.**

RCRA Listings:

Date Form Received by Agency:		20161010
Handler Name:	OFFICE DEPOT 970	
Handler Address:		11100 GARDEN GROVE BLVD
Handler City,State,Zip:		GARDEN GROVE, CA 92843
EPA ID:		CAL000420880
Contact Name:		ANA FERNANDEZ
Contact Address:		6600 N MILITARY TRAIL C456
Contact City,State,Zip:		BOCA RATON, FL 33496
Contact Telephone:		561-438-7903
Contact Fax:		561-438-8916
Contact Email:		ANA.FERNANDEZ@OFFICEDEPOT.COM
Contact Title:		Not reported
EPA Region:		09
Land Type:		Not reported
Federal Waste Generator Description:		Not a generator, verified
Non-Notifier:		Not reported
Biennial Report Cycle:		Not reported
Accessibility:		Not reported
Active Site Indicator:		Handler Activities
State District Owner:		Not reported
State District:		Not reported
Mailing Address:		6600 N MILITARY TRAIL C456
Mailing City,State,Zip:		BOCA RATON, FL 33496-0000
Owner Name:	OFFICE DEPOT INC	
Owner Type:		Other
Operator Name:	ANA FERNANDEZ	
Operator Type:		Other
Short-Term Generator Activity:		No
Importer Activity:		No
Mixed Waste Generator:		No
Transporter Activity:		No
Transfer Facility Activity:		No
Recycler Activity with Storage:		No

OFFICE DEPOT 970 (Continued) **1024856679**

Small Quantity On-Site Burner Exemption:	No
Smelting Melting and Refining Furnace Exemption:	No
Underground Injection Control:	No
Off-Site Waste Receipt:	No
Universal Waste Indicator:	Yes
Universal Waste Destination Facility:	Yes
Federal Universal Waste:	No
Active Site Fed-Reg Treatment Storage and Disposal Facility:	Not reported
Active Site Converter Treatment storage and Disposal Facility:	Not reported
Active Site State-Reg Treatment Storage and Disposal Facility:	Not reported
Active Site State-Reg Handler:	---
Federal Facility Indicator:	Not reported
Hazardous Secondary Material Indicator:	N
Sub-Part K Indicator:	Not reported
Commercial TSD Indicator:	No
Treatment Storage and Disposal Type:	Not reported
2018 GPRA Permit Baseline:	Not on the Baseline
2018 GPRA Renewals Baseline:	Not on the Baseline
Permit Renewals Workload Universe:	Not reported
Permit Workload Universe:	Not reported
Permit Progress Universe:	Not reported
Post-Closure Workload Universe:	Not reported
Closure Workload Universe:	Not reported
202 GPRA Corrective Action Baseline:	No
Corrective Action Workload Universe:	No
Subject to Corrective Action Universe:	No
Non-TSDFs Where RCRA CA has Been Imposed Universe:	No
TSDFs Potentially Subject to CA Under 3004 (u)/(v) Universe:	No
TSDFs Only Subject to CA under Discretionary Auth Universe:	No
Corrective Action Priority Ranking:	No NCAPS ranking
Environmental Control Indicator:	No
Institutional Control Indicator:	No
Human Exposure Controls Indicator:	N/A
Groundwater Controls Indicator:	N/A
Operating TSDF Universe:	Not reported
Full Enforcement Universe:	Not reported
Significant Non-Complier Universe:	No
Unaddressed Significant Non-Complier Universe:	No
Addressed Significant Non-Complier Universe:	No
Significant Non-Complier With a Compliance Schedule Universe:	No
Financial Assurance Required: Not reported	
Handler Date of Last Change:	20180907
Recognized Trader-Importer:	No
Recognized Trader-Exporter:	No
Importer of Spent Lead Acid Batteries:	No
Exporter of Spent Lead Acid Batteries:	No
Recycler Activity Without Storage:	No
Manifest Broker:	No
Sub-Part P Indicator:	No

Handler - Owner Operator:

Owner/Operator Indicator:	Operator
Owner/Operator Name: ANA FERNANDEZ	
Legal Status:	Other
Date Became Current:	Not reported
Date Ended Current:	Not reported

OFFICE DEPOT 970 (Continued) **1024856679**

Owner/Operator Address:	6600 N MILITARY TRAIL C456
Owner/Operator City,State,Zip:	BOCA RATON, FL 33496
Owner/Operator Telephone:	561-438-7903
Owner/Operator Telephone Ext:	Not reported
Owner/Operator Fax:	Not reported
Owner/Operator Email:	Not reported
Owner/Operator Indicator:	Owner
Owner/Operator Name: OFFICE DEPOT INC	
Legal Status:	Other
Date Became Current:	Not reported
Date Ended Current:	Not reported
Owner/Operator Address:	6600 N MILITARY TRAIL
Owner/Operator City,State,Zip:	BOCA RATON, FL 33496
Owner/Operator Telephone:	561-438-4800
Owner/Operator Telephone Ext:	Not reported
Owner/Operator Fax:	Not reported
Owner/Operator Email:	Not reported

Historic Generators:

Receive Date:	20161010
Handler Name: OFFICE DEPOT 970	
Federal Waste Generator Description:	Not a generator, verified
State District Owner:	Not reported
Large Quantity Handler of Universal Waste:	No
Recognized Trader Importer:	No
Recognized Trader Exporter:	No
Spent Lead Acid Battery Importer:	No
Spent Lead Acid Battery Exporter:	No
Current Record:	Yes
Non Storage Recycler Activity:	Not reported
Electronic Manifest Broker:	Not reported

List of NAICS Codes and Descriptions:

NAICS Code:	45321
NAICS Description:	OFFICE SUPPLIES AND STATIONERY STORES

Facility Has Received Notices of Violations:

Violations:	No Violations Found

Evaluation Action Summary:

Evaluations:	No Evaluations Found

G51 **OFFICE DEPOT 970** **CERS HAZ WASTE** **S121020698**
SSW **11100 GARDEN GROVE BLVD** **HAZNET** **N/A**
1/8-1/4 **GARDEN GROVE, CA 92843** **HWTS**
0.216 mi.
1142 ft. **Site 2 of 3 in cluster G**

Relative: **Lower**
Actual: **88 ft.**

CERS HAZ WASTE:

Name:	OFFICE DEPOT #970
Address:	11100 GARDEN GROVE BLVD
City,State,Zip:	GARDEN GROVE, CA 92843
Site ID:	408929
CERS ID:	10707481

OFFICE DEPOT 970 (Continued) **S121020698**

CERS Description: Hazardous Waste Generator

Evaluation:

Eval General Type: Compliance Evaluation Inspection
Eval Date: 03-14-2017
Violations Found: No
Eval Type: Routine done by local agency
Eval Notes: Mark Sutphin at site for routine hazardous waste inspection. Permission to enter and take photographs granted by Donovan Simpson the manager. Facility uses Stericycle to dispose of hazardous waste.
Eval Division: Orange County Environmental Health
Eval Program: HW
Eval Source: CERS,

Eval General Type: Other/Unknown
Eval Date: 12-22-2016
Violations Found: No
Eval Type: Other, not routine, done by local agency
Eval Notes: CERS submittal 10707481 reviewed and accepted by M Sutphin. map and contingency plan submitted on CERS ..
Eval Division: Orange County Environmental Health
Eval Program: HW
Eval Source: CERS,

Eval General Type: Compliance Evaluation Inspection
Eval Date: 07-13-2020
Violations Found: No
Eval Type: Routine done by local agency
Eval Notes: On site for a routine hazardous waste inspection. Consent to inspect and take any necessary photos was given by Charles Ramos, Operations Manager. Walked throughout the facility. Observed hazardous waste storage areas. No waste currently observed on site. Manifests were available and reviewed. Employees are reported to be trained. Emergency plan is posted in office. No hazardous waste or universal waste observed in the dumpster/enclosure area. No hazardous waste violations were observed this date.
Eval Division: Orange County Environmental Health
Eval Program: HW
Eval Source: CERS,

Eval General Type: Other/Unknown
Eval Date: 02-15-2022
Violations Found: No
Eval Type: Other, not routine, done by local agency
Eval Notes: CERS submittal Reviewed and accepted by M Sutphin Hazwaste only no reportable quantities of hazardous materials
Eval Division: Orange County Environmental Health
Eval Program: HW
Eval Source: CERS,

Eval General Type: Other/Unknown
Eval Date: 04-18-2018
Violations Found: No
Eval Type: Other, not routine, done by local agency
Eval Notes: Facility generates hazardous waste only. No reportable quantities of hazardous material at site
Eval Division: Orange County Environmental Health
Eval Program: HW

OFFICE DEPOT 970 (Continued) **S121020698**

Eval Source: CERS,

Eval General Type: Other/Unknown
Eval Date: 06-28-2021
Violations Found: No
Eval Type: Other, not routine, done by local agency
Eval Notes: CERS submittalrReviewed and accepted by M Sutphin Hazwaste only no reportable quantities of hazardous materials
Eval Division: Orange County Environmental Health
Eval Program: HW
Eval Source: CERS,

Coordinates:
Site ID: 408929
Facility Name: Office Depot #970
Env Int Type Code: HWG
Program ID: 10707481
Coord Name: Not reported
Ref Point Type Desc: Center of a facility or station.,
Latitude: 33.773280
Longitude: -117.939410

Affiliation:
Affiliation Type Desc: Facility Mailing Address
Entity Name: Mailing Address
Entity Title: Not reported
Affiliation Address: 6600 N. Military Trail, Mail Code C492
Affiliation City: Boca Raton
Affiliation State: FL
Affiliation Country: Not reported
Affiliation Zip: 33496
Affiliation Phone: ,

Affiliation Type Desc: CUPA District
Entity Name: Orange County Env Health
Entity Title: Not reported
Affiliation Address: 1241 East Dyer RoadSuite 120
Affiliation City: Santa Ana
Affiliation State: CA
Affiliation Country: Not reported
Affiliation Zip: 92705-5611
Affiliation Phone: (714) 433-6406,

Affiliation Type Desc: Identification Signer
Entity Name: John Storlie
Entity Title: Consultant acting for Office Depot
Affiliation Address: Not reported
Affiliation City: Not reported
Affiliation State: Not reported
Affiliation Country: Not reported
Affiliation Zip: Not reported
Affiliation Phone: ,

Affiliation Type Desc: Legal Owner
Entity Name: Office Depot, Inc.
Entity Title: Not reported

OFFICE DEPOT 970 (Continued) **S121020698**

Affiliation Address:	6600 N. Military Trail, C492
Affiliation City:	Boca Raton
Affiliation State:	FL
Affiliation Country:	United States
Affiliation Zip:	33496
Affiliation Phone:	(561) 438-4800,
Affiliation Type Desc:	Parent Corporation
Entity Name:	Office Depot, LLC
Entity Title:	Not reported
Affiliation Address:	Not reported
Affiliation City:	Not reported
Affiliation State:	Not reported
Affiliation Country:	Not reported
Affiliation Zip:	Not reported
Affiliation Phone:	,
Affiliation Type Desc:	Environmental Contact
Entity Name:	Wendi Lane
Entity Title:	Not reported
Affiliation Address:	6600 N. Military Trail, Mail Code C492
Affiliation City:	Boca Raton
Affiliation State:	FL
Affiliation Country:	Not reported
Affiliation Zip:	33496
Affiliation Phone:	,
Affiliation Type Desc:	Operator
Entity Name:	Office Depot, Inc.
Entity Title:	Not reported
Affiliation Address:	Not reported
Affiliation City:	Not reported
Affiliation State:	Not reported
Affiliation Country:	Not reported
Affiliation Zip:	Not reported
Affiliation Phone:	(714) 534-6601,
Affiliation Type Desc:	Document Preparer
Entity Name:	John Storlie
Entity Title:	Not reported
Affiliation Address:	Not reported
Affiliation City:	Not reported
Affiliation State:	Not reported
Affiliation Country:	Not reported
Affiliation Zip:	Not reported
Affiliation Phone:	,
Affiliation Type Desc:	Property Owner
Entity Name:	Emerald Square II LLC
Entity Title:	Not reported
Affiliation Address:	1234 E 17th Street
Affiliation City:	Santa Ana
Affiliation State:	CA
Affiliation Country:	United States
Affiliation Zip:	92701
Affiliation Phone:	(714) 245-7400,

OFFICE DEPOT 970 (Continued) **S121020698**

HAZNET:

Name:	OFFICE DEPOT 970
Address:	11100 GARDEN GROVE BLVD
Address 2:	Not reported
City,State,Zip:	GARDEN GROVE, CA 92843
Contact:	WENDI LANE
Telephone:	5614385558
Mailing Name:	Not reported
Mailing Address:	6600 N MILITARY TRAIL MAILCODE C492
Year:	2021
Gepaid:	CAL000420880
TSD EPA ID:	CAD008364432
CA Waste Code:	214 - Unspecified solvent mixture
Disposal Method:	H141 - Storage, Bulking, And/Or Transfer Off Site--No Treatment/Reovery (H010-H129) Or (H131-H135)
Tons:	0.003
Year:	2021
Gepaid:	CAL000420880
TSD EPA ID:	CAD008364432
CA Waste Code:	331 - Off-specification, aged or surplus organics
Disposal Method:	H141 - Storage, Bulking, And/Or Transfer Off Site--No Treatment/Reovery (H010-H129) Or (H131-H135)
Tons:	0.0015
Year:	2021
Gepaid:	CAL000420880
TSD EPA ID:	CAD008364432
CA Waste Code:	122 - Alkaline solution without metals pH >= 12.5
Disposal Method:	H141 - Storage, Bulking, And/Or Transfer Off Site--No Treatment/Reovery (H010-H129) Or (H131-H135)
Tons:	0.0075
Year:	2020
Gepaid:	CAL000420880
TSD EPA ID:	CAD008364432
CA Waste Code:	122 - Alkaline solution without metals pH >= 12.5
Disposal Method:	H141 - Storage, Bulking, And/Or Transfer Off Site--No Treatment/Reovery (H010-H129) Or (H131-H135)
Tons:	0.003
Year:	2019
Gepaid:	CAL000420880
TSD EPA ID:	CAD008364432
CA Waste Code:	122 - Alkaline solution without metals pH >= 12.5
Disposal Method:	H141 - Storage, Bulking, And/Or Transfer Off Site--No Treatment/Reovery (H010-H129) Or (H131-H135)
Tons:	0.00900
Year:	2019
Gepaid:	CAL000420880
TSD EPA ID:	AZR000515924
CA Waste Code:	331 - Off-specification, aged or surplus organics
Disposal Method:	H141 - Storage, Bulking, And/Or Transfer Off Site--No Treatment/Reovery (H010-H129) Or (H131-H135)
Tons:	0.00250

OFFICE DEPOT 970 (Continued) **S121020698**

Year:	2019
Gepaid:	CAL000420880
TSD EPA ID:	CAD008364432
CA Waste Code:	214 - Unspecified solvent mixture
Disposal Method:	H141 - Storage, Bulking, And/Or Transfer Off Site--No Treatment/Reovery (H010-H129) Or (H131-H135)
Tons:	0.00250
Year:	2018
Gepaid:	CAL000420880
TSD EPA ID:	AZR000515924
CA Waste Code:	331 - Off-specification, aged or surplus organics
Disposal Method:	H141 - Storage, Bulking, And/Or Transfer Off Site--No Treatment/Reovery (H010-H129) Or (H131-H135)
Tons:	0.01000
Year:	2018
Gepaid:	CAL000420880
TSD EPA ID:	CAD008364432
CA Waste Code:	122 - Alkaline solution without metals pH >= 12.5
Disposal Method:	H141 - Storage, Bulking, And/Or Transfer Off Site--No Treatment/Reovery (H010-H129) Or (H131-H135)
Tons:	0.00350
Year:	2017
Gepaid:	CAL000420880
TSD EPA ID:	CAD008364432
CA Waste Code:	122 - Alkaline solution without metals pH >= 12.5
Disposal Method:	H141 - Storage, Bulking, And/Or Transfer Off Site--No Treatment/Reovery (H010-H129) Or (H131-H135)
Tons:	0.0105

Click this hyperlink while viewing on your computer to access
6 additional CA HAZNET: record(s) in the EDR Site Report.

Additional Info:

Year:	2021
Gen EPA ID:	CAL000420880
Shipment Date:	4/22/2020
Creation Date:	5/3/2020
Receipt Date:	4/28/2020
Manifest ID:	014939993FLE
Trans EPA ID:	MNS000110924
Trans Name:	Stericycle Specialty Waste Solutions Inc
Trans 2 EPA ID:	MNS000110924
Trans 2 Name:	Stericycle Specialty Waste Solutions Inc
TSDF EPA ID:	CAD008364432
Trans Name:	Rho Chem LLC
TSDF Alt EPA ID:	Not reported
TSDF Alt Name:	Not reported
Waste Code Description:	122 - Alkaline solution without metals (pH > 12.5
RCRA Code:	D002
Meth Code:	H141 - Storage, Bulking, And/Or Transfer Off Site--No Treatment/Reovery (H010-H129) Or (H131-H135)
Quantity Tons:	0.003

OFFICE DEPOT 970 (Continued) **S121020698**

Waste Quantity:	6
Quantity Unit:	P
Additional Code 1:	Not reported
Additional Code 2:	Not reported
Additional Code 3:	Not reported
Additional Code 4:	Not reported
Additional Code 5:	Not reported

Additional Info:

Year:	2020
Gen EPA ID:	CAL000420880
Shipment Date:	4/22/2020
Creation Date:	5/3/2020
Receipt Date:	4/28/2020
Manifest ID:	014939993FLE
Trans EPA ID:	MNS000110924
Trans Name:	Stericycle Specialty Waste Solutions Inc
Trans 2 EPA ID:	MNS000110924
Trans 2 Name:	Stericycle Specialty Waste Solutions Inc
TSDF EPA ID:	CAD008364432
Trans Name:	Rho Chem LLC
TSDF Alt EPA ID:	Not reported
TSDF Alt Name:	Not reported
Waste Code Description:	122 - Alkaline solution without metals (pH > 12.5
RCRA Code:	D002
Meth Code:	H141 - Storage, Bulking, And/Or Transfer Off Site--No Treatment/Reovery (H010-H129) Or (H131-H135)
Quantity Tons:	0.003
Waste Quantity:	6
Quantity Unit:	P
Additional Code 1:	Not reported
Additional Code 2:	Not reported
Additional Code 3:	Not reported
Additional Code 4:	Not reported
Additional Code 5:	Not reported

Detail Two:

Year:	2020
EM Manifest ID:	043b1eec-216e-4178-a5e8-9bc1e9254b28
Shipment Date:	5/13/2019
Receipt Date:	5/21/2019
Manifest Number:	013438861FLE
Generator EPA ID:	CAL000420880
Name:	OFFICE DEPOT
Address:	11100 GARDEN GROVE BLVD.
Address 2:	Not reported
City:	GARDEN GROVE
Zip:	92843
Telephone:	877-577-2669
Contact:	Not reported
Contact Telephone:	775-575-2760
Transporter 1 EPA ID:	MNS000110924
Transporter 1 Emergency Number:	Not reported
Transporter 2 EPA ID:	MNS000110924
Transporter 2 Emergency Number:	Not reported

OFFICE DEPOT 970 (Continued) **S121020698**

TSDF EPA ID: NVD980895338
TSDF Name: 21st Century Environmental Management of Nevada, LLC
TSDF Address 1: 2095 Newlands Drive East
TSDF Address 2: Not reported
TSDF City: Fernley
TSDF Zip: 89408
TSDF Telephone: Not reported

Federal:
Year: 2020
EM Manifest ID: 043b1eec-216e-4178-a5e8-9bc1e9254b28
Generator EPA ID: CAL000420880
Shipment Date: 2019-05-13
Manifest Number: 013438861FLE
Line Number: 1
Method Code: H141
Quantity Tons: 0.00700
Quantity Waste: 14.000000
Quantity Unit: P
Number of Containers: 1
Type of Container: Burlap, cloth, paper, or plastic bags
Quantity Type: Pounds
Federal Code: D001

Year: 2020
EM Manifest ID: 043b1eec-216e-4178-a5e8-9bc1e9254b28
Generator EPA ID: CAL000420880
Shipment Date: 2019-05-13
Manifest Number: 013438861FLE
Line Number: 1
Method Code: H141
Quantity Tons: 0.00700
Quantity Waste: 14.000000
Quantity Unit: P
Number of Containers: 1
Type of Container: Burlap, cloth, paper, or plastic bags
Quantity Type: Pounds
Federal Code: D035

Year: 2020
EM Manifest ID: 043b1eec-216e-4178-a5e8-9bc1e9254b28
Generator EPA ID: CAL000420880
Shipment Date: 2019-05-13
Manifest Number: 013438861FLE
Line Number: 2
Method Code: H141
Quantity Tons: 0.00050
Quantity Waste: 1.000000
Quantity Unit: P
Number of Containers: 1
Type of Container: Burlap, cloth, paper, or plastic bags
Quantity Type: Pounds
Federal Code: D001

Year: 2020
EM Manifest ID: 043b1eec-216e-4178-a5e8-9bc1e9254b28
Generator EPA ID: CAL000420880
Shipment Date: 2019-05-13

OFFICE DEPOT 970 (Continued) **S121020698**

Manifest Number: 013438861FLE
Line Number: 2
Method Code: H141
Quantity Tons: 0.00050
Quantity Waste: 1.000000
Quantity Unit: P
Number of Containers: 1
Type of Container: Burlap, cloth, paper, or plastic bags
Quantity Type: Pounds
Federal Code: D035

State:
Year: 2020
EM Manifest ID: 043b1eec-216e-4178-a5e8-9bc1e9254b28
Generator EPA ID: CAL000420880
Shipment Date: 2019-05-13
Manifest Number: 013438861FLE
Line Number: 1
Method Code: H141
Quantity Tons: 0.00700
Quantity Waste: 14.000000
Quantity Unit: P
Number of Containers: 1
Type of Container: Burlap, cloth, paper, or plastic bags
Quantity Type: Pounds
State Code: 331

Year: 2020
EM Manifest ID: 043b1eec-216e-4178-a5e8-9bc1e9254b28
Generator EPA ID: CAL000420880
Shipment Date: 2019-05-13
Manifest Number: 013438861FLE
Line Number: 2
Method Code: H141
Quantity Tons: 0.00050
Quantity Waste: 1.000000
Quantity Unit: P
Number of Containers: 1
Type of Container: Burlap, cloth, paper, or plastic bags
Quantity Type: Pounds
State Code: 214

Year: 2020
EM Manifest ID: 95ea6377-88e8-4991-8c91-3dfb5fdc43f3
Shipment Date: 4/22/2020
Receipt Date: 4/28/2020
Manifest Number: 014939993FLE
Generator EPA ID: CAL000420880
Name: OFFICE DEPOT
Address: 11100 GARDEN GROVE BLVD.
Address 2: Not reported
City: GARDEN GROVE
Zip: 92843
Telephone: 877-577-2669
Contact: Not reported
Contact Telephone: 323-776-6233

OFFICE DEPOT 970 (Continued) **S121020698**

Transporter 1 EPA ID: MNS000110924
Transporter 1 Emergency Number: Not reported
Transporter 2 EPA ID: MNS000110924
Transporter 2 Emergency Number: Not reported
TSDF EPA ID: CAD008364432
TSDF Name: Rho Chem LLC
TSDF Address 1: 425 Isis Ave.
TSDF Address 2: Not reported
TSDF City: Inglewood
TSDF Zip: 90301
TSDF Telephone: Not reported

Federal:
Year: 2020
EM Manifest ID: 95ea6377-88e8-4991-8c91-3dfb5fdc43f3
Generator EPA ID: CAL000420880
Shipment Date: 2020-04-22
Manifest Number: 014939993FLE
Line Number: 1
Method Code: H141
Quantity Tons: 0.00300
Quantity Waste: 6.000000
Quantity Unit: P
Number of Containers: 1
Type of Container: Fiber or plastic boxes, cartons, cases
Quantity Type: Pounds
Federal Code: D002

State:
Year: 2020
EM Manifest ID: 95ea6377-88e8-4991-8c91-3dfb5fdc43f3
Generator EPA ID: CAL000420880
Shipment Date: 2020-04-22
Manifest Number: 014939993FLE
Line Number: 1
Method Code: H141
Quantity Tons: 0.00300
Quantity Waste: 6.000000
Quantity Unit: P
Number of Containers: 1
Type of Container: Fiber or plastic boxes, cartons, cases
Quantity Type: Pounds
State Code: 122

Year: 2020
EM Manifest ID: 925794
Shipment Date: 10/30/2019
Receipt Date: 11/4/2019
Manifest Number: 013987979FLE
Generator EPA ID: CAL000420880
Name: OFFICE DEPOT
Address: 11100 GARDEN GROVE BLVD.
Address 2: Not reported
City: GARDEN GROVE
Zip: 92843
Telephone: 877-577-2669

OFFICE DEPOT 970 (Continued) **S121020698**

Contact:	Not reported
Contact Telephone:	323-776-6233
Transporter 1 EPA ID:	MNS000110924
Transporter 1 Emergency Number:	Not reported
Transporter 2 EPA ID:	MNS000110924
Transporter 2 Emergency Number:	Not reported
TSDF EPA ID:	CAD008364432
TSDF Name:	Rho Chem LLC
TSDF Address 1:	425 Isis Ave.
TSDF Address 2:	Not reported
TSDF City:	Inglewood
TSDF Zip:	90301
TSDF Telephone:	Not reported

Federal:

Year:	2020
EM Manifest ID:	925794
Generator EPA ID:	CAL000420880
Shipment Date:	2019-10-30
Manifest Number:	013987979FLE
Line Number:	1
Method Code:	H141
Quantity Tons:	0.00900
Quantity Waste:	18.000000
Quantity Unit:	P
Number of Containers:	1
Type of Container:	Fiber or plastic boxes, cartons, cases
Quantity Type:	Pounds
Federal Code:	D002

Year:	2020
EM Manifest ID:	925794
Generator EPA ID:	CAL000420880
Shipment Date:	2019-10-30
Manifest Number:	013987979FLE
Line Number:	2
Method Code:	H141
Quantity Tons:	0.00250
Quantity Waste:	5.000000
Quantity Unit:	P
Number of Containers:	1
Type of Container:	Fiber or plastic boxes, cartons, cases
Quantity Type:	Pounds
Federal Code:	D001

Year:	2020
EM Manifest ID:	925794
Generator EPA ID:	CAL000420880
Shipment Date:	2019-10-30
Manifest Number:	013987979FLE
Line Number:	2
Method Code:	H141
Quantity Tons:	0.00250
Quantity Waste:	5.000000
Quantity Unit:	P
Number of Containers:	1
Type of Container:	Fiber or plastic boxes, cartons, cases
Quantity Type:	Pounds

OFFICE DEPOT 970 (Continued) **S121020698**

Federal Code: D035

State:
Year: 2020
EM Manifest ID: 925794
Generator EPA ID: CAL000420880
Shipment Date: 2019-10-30
Manifest Number: 013987979FLE
Line Number: 1
Method Code: H141
Quantity Tons: 0.00900
Quantity Waste: 18.000000
Quantity Unit: P
Number of Containers: 1
Type of Container: Fiber or plastic boxes, cartons, cases
Quantity Type: Pounds
State Code: 122

Year: 2020
EM Manifest ID: 925794
Generator EPA ID: CAL000420880
Shipment Date: 2019-10-30
Manifest Number: 013987979FLE
Line Number: 2
Method Code: H141
Quantity Tons: 0.00250
Quantity Waste: 5.000000
Quantity Unit: P
Number of Containers: 1
Type of Container: Fiber or plastic boxes, cartons, cases
Quantity Type: Pounds
State Code: 214

Detail Two:
Year: 2019
EM Manifest ID: bd4c0765-f27a-4015-bff0-0941e42e600d
Shipment Date: 5/13/2019
Receipt Date: 5/31/2019
Manifest Number: 013438860FLE
Generator EPA ID: CAL000420880
Name: OFFICE DEPOT
Address: 11100 GARDEN GROVE BLVD.
Address 2: Not reported
City: GARDEN GROVE
Zip: 92843
Telephone: 877-577-2669
Contact: Not reported
Contact Telephone: 323-776-6233
Transporter 1 EPA ID: MNS000110924
Transporter 1 Emergency Number: Not reported
Transporter 2 EPA ID: MNS000110924
Transporter 2 Emergency Number: Not reported
TSDF EPA ID: CAD008364432
TSDF Name: Rho Chem LLC
TSDF Address 1: 425 Isis Ave.

OFFICE DEPOT 970 (Continued) **S121020698**

TSDF Address 2: Not reported
TSDF City: Inglewood
TSDF Zip: 90301
TSDF Telephone: Not reported

Federal:
Year: 2019
EM Manifest ID: bd4c0765-f27a-4015-bff0-0941e42e600d
Generator EPA ID: CAL000420880
Shipment Date: 2019-05-13
Manifest Number: 013438860FLE
Line Number: 1
Method Code: H141
Quantity Tons: 0.00150
Quantity Waste: 3.000000
Quantity Unit: P
Number of Containers: 1
Type of Container: Fiber or plastic boxes, cartons, cases
Quantity Type: Pounds
Federal Code: D002

State:
Year: 2019
EM Manifest ID: bd4c0765-f27a-4015-bff0-0941e42e600d
Generator EPA ID: CAL000420880
Shipment Date: 2019-05-13
Manifest Number: 013438860FLE
Line Number: 1
Method Code: H141
Quantity Tons: 0.00150
Quantity Waste: 3.000000
Quantity Unit: P
Number of Containers: 1
Type of Container: Fiber or plastic boxes, cartons, cases
Quantity Type: Pounds
State Code: 122

Year: 2019
EM Manifest ID: 700376
Shipment Date: 10/30/2019
Receipt Date: 11/6/2019
Manifest Number: 013987980FLE
Generator EPA ID: CAL000420880
Name: OFFICE DEPOT 970
Address: 11100 GARDEN GROVE BLVD
Address 2: Not reported
City: GARDEN GROVE
Zip: 92843
Telephone: 877-577-2669
Contact: Not reported
Contact Telephone: 714-534-6601
Transporter 1 EPA ID: MNS000110924
Transporter 1 Emergency Number: Not reported
Transporter 2 EPA ID: CAR000175422
Transporter 2 Emergency Number: Not reported
TSDF EPA ID: AZR000515924

OFFICE DEPOT 970 (Continued) **S121020698**

TSDF Name:	YUMA YES WASTE TRANSFER FACILITY
TSDF Address 1:	2730 E 13TH ST
TSDF Address 2:	Not reported
TSDF City:	YUMA
TSDF Zip:	85365-1901
TSDF Telephone:	Not reported

State:

Year:	2019
EM Manifest ID:	700376
Generator EPA ID:	CAL000420880
Shipment Date:	2019-10-30
Manifest Number:	013987980FLE
Line Number:	1
Method Code:	H141
Quantity Tons:	0.00250
Quantity Waste:	5.000000
Quantity Unit:	P
Number of Containers:	1
Type of Container:	Fiber or plastic boxes, cartons, cases
Quantity Type:	Pounds
State Code:	331

Detail Two:

Year:	2018
EM Manifest ID:	009391387FLE20170526_D_1
Shipment Date:	5/26/2017
Receipt Date:	6/2/2017
Manifest Number:	009391387FLE
Generator EPA ID:	CAL000420880
Name:	OFFICE DEPOT #970
Address:	Not reported
Address 2:	Not reported
City:	Not reported
Zip:	Not reported
Telephone:	Not reported
Contact:	Not reported
Contact Telephone:	Not reported
Transporter 1 EPA ID:	MNS000110924
Transporter 1 Emergency Number:	Not reported
Transporter 2 EPA ID:	NED986382133
Transporter 2 Emergency Number:	Not reported
TSDF EPA ID:	CAD008364432
TSDF Name:	RHO CHEM LLC
TSDF Address 1:	Not reported
TSDF Address 2:	Not reported
TSDF City:	Not reported
TSDF Zip:	Not reported
TSDF Telephone:	Not reported

Federal:

Year:	2018
EM Manifest ID:	009391387FLE20170526_D_1
Generator EPA ID:	CAL000420880
Shipment Date:	2017-05-26
Manifest Number:	009391387FLE
Line Number:	1

OFFICE DEPOT 970 (Continued) **S121020698**

Method Code:	H141
Quantity Tons:	0.00150
Quantity Waste:	3.000000
Quantity Unit:	P
Number of Containers:	1
Type of Container:	NULL
Quantity Type:	NULL
Federal Code:	D001
Year:	2018
EM Manifest ID:	009391387FLE20170526_D_1
Generator EPA ID:	CAL000420880
Shipment Date:	2017-05-26
Manifest Number:	009391387FLE
Line Number:	1
Method Code:	H141
Quantity Tons:	0.00150
Quantity Waste:	3.000000
Quantity Unit:	P
Number of Containers:	1
Type of Container:	NULL
Quantity Type:	NULL
Federal Code:	D035
Year:	2018
EM Manifest ID:	009391387FLE20170526_D_1
Generator EPA ID:	CAL000420880
Shipment Date:	2017-05-26
Manifest Number:	009391387FLE
Line Number:	2
Method Code:	H141
Quantity Tons:	0.00350
Quantity Waste:	7.000000
Quantity Unit:	P
Number of Containers:	1
Type of Container:	NULL
Quantity Type:	NULL
Federal Code:	D002
Year:	2018
EM Manifest ID:	009391387FLE20170526_D_1
Generator EPA ID:	CAL000420880
Shipment Date:	2017-05-26
Manifest Number:	009391387FLE
Line Number:	3
Method Code:	H141
Quantity Tons:	0.00050
Quantity Waste:	1.000000
Quantity Unit:	P
Number of Containers:	1
Type of Container:	NULL
Quantity Type:	NULL
Federal Code:	D009

State:

Year:	2018
EM Manifest ID:	009391387FLE20170526_D_1

OFFICE DEPOT 970 (Continued) **S121020698**

Generator EPA ID:	CAL000420880
Shipment Date:	2017-05-26
Manifest Number:	009391387FLE
Line Number:	1
Method Code:	H141
Quantity Tons:	0.00150
Quantity Waste:	3.000000
Quantity Unit:	P
Number of Containers:	1
Type of Container:	NULL
Quantity Type:	NULL
State Code:	214
Year:	2018
EM Manifest ID:	009391387FLE20170526_D_1
Generator EPA ID:	CAL000420880
Shipment Date:	2017-05-26
Manifest Number:	009391387FLE
Line Number:	2
Method Code:	H141
Quantity Tons:	0.00350
Quantity Waste:	7.000000
Quantity Unit:	P
Number of Containers:	1
Type of Container:	NULL
Quantity Type:	NULL
State Code:	122
Year:	2018
EM Manifest ID:	009391387FLE20170526_D_1
Generator EPA ID:	CAL000420880
Shipment Date:	2017-05-26
Manifest Number:	009391387FLE
Line Number:	3
Method Code:	H141
Quantity Tons:	0.00050
Quantity Waste:	1.000000
Quantity Unit:	P
Number of Containers:	1
Type of Container:	NULL
Quantity Type:	NULL
State Code:	181
Year:	2018
EM Manifest ID:	011443129FLE20180517_D_1
Shipment Date:	5/17/2018
Receipt Date:	6/5/2018
Manifest Number:	011443129FLE
Generator EPA ID:	CAL000420880
Name:	OFFICE DEPOT #970
Address:	Not reported
Address 2:	Not reported
City:	Not reported
Zip:	Not reported
Telephone:	Not reported
Contact:	Not reported

OFFICE DEPOT 970 (Continued) **S121020698**

Contact Telephone:	Not reported
Transporter 1 EPA ID:	MNS000110924
Transporter 1 Emergency Number:	Not reported
Transporter 2 EPA ID:	CAR000217554
Transporter 2 Emergency Number:	Not reported
TSDF EPA ID:	CAD008364432
TSDF Name:	RHO CHEM LLC
TSDF Address 1:	Not reported
TSDF Address 2:	Not reported
TSDF City:	Not reported
TSDF Zip:	Not reported
TSDF Telephone:	Not reported

Federal:

Year:	2018
EM Manifest ID:	011443129FLE20180517_D_1
Generator EPA ID:	CAL000420880
Shipment Date:	2018-05-17
Manifest Number:	011443129FLE
Line Number:	1
Method Code:	H141
Quantity Tons:	0.00350
Quantity Waste:	7.000000
Quantity Unit:	P
Number of Containers:	1
Type of Container:	NULL
Quantity Type:	NULL
Federal Code:	D002

State:

Year:	2018
EM Manifest ID:	011443129FLE20180517_D_1
Generator EPA ID:	CAL000420880
Shipment Date:	2018-05-17
Manifest Number:	011443129FLE
Line Number:	1
Method Code:	H141
Quantity Tons:	0.00350
Quantity Waste:	7.000000
Quantity Unit:	P
Number of Containers:	1
Type of Container:	NULL
Quantity Type:	NULL
State Code:	122

Year:	2018
EM Manifest ID:	009362894FLE20171120_D_1
Shipment Date:	11/20/2017
Receipt Date:	12/5/2017
Manifest Number:	009362894FLE
Generator EPA ID:	CAL000420880
Name:	OFFICE DEPOT #970
Address:	Not reported
Address 2:	Not reported
City:	Not reported
Zip:	Not reported

OFFICE DEPOT 970 (Continued) **S121020698**

Telephone:	Not reported
Contact:	Not reported
Contact Telephone:	Not reported
Transporter 1 EPA ID:	MNS000110924
Transporter 1 Emergency Number:	Not reported
Transporter 2 EPA ID:	CAR000217000
Transporter 2 Emergency Number:	Not reported
TSDF EPA ID:	CAD008364432
TSDF Name:	RHO CHEM LLC
TSDF Address 1:	Not reported
TSDF Address 2:	Not reported
TSDF City:	Not reported
TSDF Zip:	Not reported
TSDF Telephone:	Not reported

Federal:

Year:	2018
EM Manifest ID:	009362894FLE20171120_D_1
Generator EPA ID:	CAL000420880
Shipment Date:	2017-11-20
Manifest Number:	009362894FLE
Line Number:	1
Method Code:	H141
Quantity Tons:	0.00400
Quantity Waste:	8.000000
Quantity Unit:	P
Number of Containers:	1
Type of Container:	NULL
Quantity Type:	NULL
Federal Code:	D002

Year:	2018
EM Manifest ID:	009362894FLE20171120_D_1
Generator EPA ID:	CAL000420880
Shipment Date:	2017-11-20
Manifest Number:	009362894FLE
Line Number:	2
Method Code:	H141
Quantity Tons:	0.00700
Quantity Waste:	14.000000
Quantity Unit:	P
Number of Containers:	1
Type of Container:	NULL
Quantity Type:	NULL
Federal Code:	D002

State:

Year:	2018
EM Manifest ID:	009362894FLE20171120_D_1
Generator EPA ID:	CAL000420880
Shipment Date:	2017-11-20
Manifest Number:	009362894FLE
Line Number:	1
Method Code:	H141
Quantity Tons:	0.00400
Quantity Waste:	8.000000
Quantity Unit:	P

OFFICE DEPOT 970 (Continued) **S121020698**

Number of Containers:	1
Type of Container:	NULL
Quantity Type:	NULL
State Code:	791
Year:	2018
EM Manifest ID:	009362894FLE20171120_D_1
Generator EPA ID:	CAL000420880
Shipment Date:	2017-11-20
Manifest Number:	009362894FLE
Line Number:	2
Method Code:	H141
Quantity Tons:	0.00700
Quantity Waste:	14.000000
Quantity Unit:	P
Number of Containers:	1
Type of Container:	NULL
Quantity Type:	NULL
State Code:	122
Year:	2018
EM Manifest ID:	009362894FLE20171120_D_1
Generator EPA ID:	CAL000420880
Shipment Date:	2017-11-20
Manifest Number:	009362894FLE
Line Number:	3
Method Code:	H141
Quantity Tons:	0.01050
Quantity Waste:	21.000000
Quantity Unit:	P
Number of Containers:	1
Type of Container:	NULL
Quantity Type:	NULL
State Code:	331
Year:	2018
EM Manifest ID:	211800
Shipment Date:	11/16/2018
Receipt Date:	11/29/2018
Manifest Number:	012073414FLE
Generator EPA ID:	CAL000420880
Name:	OFFICE DEPOT 970
Address:	11100 GARDEN GROVE BLVD
Address 2:	Not reported
City:	GARDEN GROVE
Zip:	92843
Telephone:	877-577-2669
Contact:	Not reported
Contact Telephone:	714-534-6601
Transporter 1 EPA ID:	MNS000110924
Transporter 1 Emergency Number:	Not reported
Transporter 2 EPA ID:	CAR000175422
Transporter 2 Emergency Number:	Not reported
TSDF EPA ID:	AZR000515924
TSDF Name:	YUMA YES WASTE TRANSFER FACILITY
TSDF Address 1:	2730 E 13TH ST

OFFICE DEPOT 970 (Continued) **S121020698**

TSDF Address 2:	Not reported
TSDF City:	YUMA
TSDF Zip:	85365-1901
TSDF Telephone:	Not reported

State:

Year:	2018
EM Manifest ID:	211800
Generator EPA ID:	CAL000420880
Shipment Date:	2018-11-16
Manifest Number:	012073414FLE
Line Number:	1
Method Code:	H141
Quantity Tons:	0.01000
Quantity Waste:	20.000000
Quantity Unit:	P
Number of Containers:	1
Type of Container:	Fiber or plastic boxes, cartons, cases
Quantity Type:	Pounds
State Code:	331

Additional Info:

Year:	2017
Gen EPA ID:	CAL000420880
Shipment Date:	20171120
Creation Date:	6/13/2018 18:31:23
Receipt Date:	20171205
Manifest ID:	009362894FLE
Trans EPA ID:	MNS000110924
Trans Name:	STERICYCLE SPECIALTY WASTE SOLUTIONS INC
Trans 2 EPA ID:	CAR000217000
Trans 2 Name:	LA CHIQUITA TRUCKING
TSDF EPA ID:	CAD008364432
Trans Name:	RHO CHEM LLC
TSDF Alt EPA ID:	Not reported
TSDF Alt Name:	Not reported
Waste Code Description:	122 - Alkaline solution without metals (pH > 12.5
RCRA Code:	D002
Meth Code:	H141 - Storage, Bulking, And/Or Transfer Off Site--No Treatment/Reovery (H010-H129) Or (H131-H135)
Quantity Tons:	0.007
Waste Quantity:	14
Quantity Unit:	P
Additional Code 1:	Not reported
Additional Code 2:	Not reported
Additional Code 3:	Not reported
Additional Code 4:	Not reported
Additional Code 5:	Not reported
Shipment Date:	20171120
Creation Date:	6/13/2018 18:31:23
Receipt Date:	20171205
Manifest ID:	009362894FLE
Trans EPA ID:	MNS000110924
Trans Name:	STERICYCLE SPECIALTY WASTE SOLUTIONS INC

OFFICE DEPOT 970 (Continued) **S121020698**

Trans 2 EPA ID:	CAR000217000
Trans 2 Name:	LA CHIQUITA TRUCKING
TSDF EPA ID:	CAD008364432
Trans Name:	RHO CHEM LLC
TSDF Alt EPA ID:	Not reported
TSDF Alt Name:	Not reported
Waste Code Description:	791 - Liquids with pH < 2 792 Liquids with pH < 2 with metals
RCRA Code:	D002
Meth Code:	H141 - Storage, Bulking, And/Or Transfer Off Site--No Treatment/Reovery (H010-H129) Or (H131-H135)
Quantity Tons:	0.004
Waste Quantity:	8
Quantity Unit:	P
Additional Code 1:	Not reported
Additional Code 2:	Not reported
Additional Code 3:	Not reported
Additional Code 4:	Not reported
Additional Code 5:	Not reported
Shipment Date:	20171120
Creation Date:	6/13/2018 18:31:23
Receipt Date:	20171205
Manifest ID:	009362894FLE
Trans EPA ID:	MNS000110924
Trans Name:	STERICYCLE SPECIALTY WASTE SOLUTIONS INC
Trans 2 EPA ID:	CAR000217000
Trans 2 Name:	LA CHIQUITA TRUCKING
TSDF EPA ID:	CAD008364432
Trans Name:	RHO CHEM LLC
TSDF Alt EPA ID:	Not reported
TSDF Alt Name:	Not reported
Waste Code Description:	331 - Off-specification, aged, or surplus organics
RCRA Code:	Not reported
Meth Code:	H141 - Storage, Bulking, And/Or Transfer Off Site--No Treatment/Reovery (H010-H129) Or (H131-H135)
Quantity Tons:	0.0105
Waste Quantity:	21
Quantity Unit:	P
Additional Code 1:	Not reported
Additional Code 2:	Not reported
Additional Code 3:	Not reported
Additional Code 4:	Not reported
Additional Code 5:	Not reported
Shipment Date:	20170526
Creation Date:	7/24/2018 18:30:44
Receipt Date:	20170602
Manifest ID:	009391387FLE
Trans EPA ID:	MNS000110924
Trans Name:	STERICYCLE SPECIALTY WASTE SOLUTIONS INC
Trans 2 EPA ID:	NED986382133
Trans 2 Name:	SMITH SYSTEMS TRANSP
TSDF EPA ID:	CAD008364432
Trans Name:	RHO CHEM LLC
TSDF Alt EPA ID:	Not reported
TSDF Alt Name:	Not reported
Waste Code Description:	122 - Alkaline solution without metals (pH > 12.5

OFFICE DEPOT 970 (Continued) **S121020698**

RCRA Code:	D002
Meth Code:	H141 - Storage, Bulking, And/Or Transfer Off Site--No Treatment/Reovery (H010-H129) Or (H131-H135)
Quantity Tons:	0.0035
Waste Quantity:	7
Quantity Unit:	P
Additional Code 1:	Not reported
Additional Code 2:	Not reported
Additional Code 3:	Not reported
Additional Code 4:	Not reported
Additional Code 5:	Not reported
Shipment Date:	20170526
Creation Date:	7/24/2018 18:30:44
Receipt Date:	20170602
Manifest ID:	009391387FLE
Trans EPA ID:	MNS000110924
Trans Name:	STERICYCLE SPECIALTY WASTE SOLUTIONS INC
Trans 2 EPA ID:	NED986382133
Trans 2 Name:	SMITH SYSTEMS TRANSP
TSDF EPA ID:	CAD008364432
Trans Name:	RHO CHEM LLC
TSDF Alt EPA ID:	Not reported
TSDF Alt Name:	Not reported
Waste Code Description:	214 - Unspecified solvent mixture
RCRA Code:	D035
Meth Code:	H141 - Storage, Bulking, And/Or Transfer Off Site--No Treatment/Reovery (H010-H129) Or (H131-H135)
Quantity Tons:	0.0015
Waste Quantity:	3
Quantity Unit:	P
Additional Code 1:	D001
Additional Code 2:	Not reported
Additional Code 3:	Not reported
Additional Code 4:	Not reported
Additional Code 5:	Not reported
Shipment Date:	20170526
Creation Date:	7/24/2018 18:30:44
Receipt Date:	20170602
Manifest ID:	009391387FLE
Trans EPA ID:	MNS000110924
Trans Name:	STERICYCLE SPECIALTY WASTE SOLUTIONS INC
Trans 2 EPA ID:	NED986382133
Trans 2 Name:	SMITH SYSTEMS TRANSP
TSDF EPA ID:	CAD008364432
Trans Name:	RHO CHEM LLC
TSDF Alt EPA ID:	Not reported
TSDF Alt Name:	Not reported
Waste Code Description:	181 - Other inorganic solid waste Organics
RCRA Code:	D009
Meth Code:	H141 - Storage, Bulking, And/Or Transfer Off Site--No Treatment/Reovery (H010-H129) Or (H131-H135)
Quantity Tons:	0.0005
Waste Quantity:	1
Quantity Unit:	P
Additional Code 1:	Not reported

OFFICE DEPOT 970 (Continued) **S121020698**

Additional Code 2: Not reported
Additional Code 3: Not reported
Additional Code 4: Not reported
Additional Code 5: Not reported

HWTS:
Name: OFFICE DEPOT 970
Address: 11100 GARDEN GROVE BLVD
Address 2: Not reported
City,State,Zip: GARDEN GROVE, CA 92843
EPA ID: CAL000420880
Inactive Date: Not reported
Create Date: 10/10/2016
Last Act Date: Not reported
Mailing Name: Not reported
Mailing Address: 6600 N MILITARY TRAIL MAILCODE C492
Mailing Address 2: Not reported
Mailing City,State,Zip: BOCA RATON, FL 334960000
Owner Name: OFFICEMAX NORTH AMERICA INC
Owner Address: 6600 N MILITARY TRAIL MAILCODE C492
Owner Address 2: Not reported
Owner City,State,Zip: BOCA RATON, FL 334960000
Contact Name: WENDI LANE
Contact Address: 6600 N MILITARY TRAIL C492
Contact Address 2: Not reported
City,State,Zip: BOCA RATON, FL 33496
Facility Status: Active
Facility Type: PERMANENT
Category: STATE
Latitude: 33.773796
Longitude: -117.939753

NAICS:
EPA ID: CAL000420880
Create Date: 2016-10-10 15:58:15.430
NAICS Code: 45321
NAICS Description: Office Supplies and Stationery Stores
Issued EPA ID Date: 2016-10-10 15:58:15.41300
Inactive Date: Not reported
Facility Name: OFFICE DEPOT 970
Facility Address: 11100 GARDEN GROVE BLVD
Facility Address 2: Not reported
Facility City: GARDEN GROVE
Facility County: Not reported
Facility State: CA
Facility Zip: 92843

G52 **RECYCLE NOW INC** **SWRCY** **S128586825**
SSW **13075 EUCLID ST** **N/A**
1/8-1/4 **GARDEN GROVE, CA 92843**
0.229 mi.
1211 ft. **Site 3 of 3 in cluster G**

Relative: SWRCY:
Lower

Actual: Name: RECYCLE NOW INC
88 ft. Address: 13075 EUCLID ST
City,State,Zip: GARDEN GROVE, CA 92843
Reg Id: Not reported
Cert Id: RC308402.001
Mailing Address: 520 E Broadway #202A
Mailing City: Glendale
Mailing State: CA
Mailing Zip Code: 91205
Website: Not reported
Email: Not reported
Phone Number: (818) 331-2128
Rural: N
Operation Begin Date: 12/01/2021
Aluminium: Not reported
Glass: Not reported
Plastic: Not reported
Bimetal: Not reported
Hours of Operation: Mon - Sun 8:00 am - 5:00 pm, Closed 12:00 pm - 1:00 pm
Organization ID: Not reported
Organization Name: Recycle Now Inc

H53 **HB COVEY** **CPS-SLIC** **S112941521**
SW **11000 GARDEN GROVE AVE** **HAZNET** **N/A**
1/8-1/4 **GARDEN GROVE, CA 92643** **HWTS**
0.232 mi.
1224 ft. **Site 1 of 4 in cluster H**

Relative: CPS-SLIC:
Lower

Actual: Name: CAPITOL BANK PARCEL, (FORMER AUTO REPAIR SHOP)
88 ft. Address: 11000 GARDEN GROVE BOULEVARD
City,State,Zip: GARDEN GROVE, CA
Region: STATE
Facility Status: **Completed - Case Closed**
Status Date: 09/18/1996
Global Id: SLT8R2294007
Lead Agency: SANTA ANA RWQCB (REGION 8)
Lead Agency Case Number: Not reported
Latitude: 33.7736561807031
Longitude: -117.940472386536
Case Type: Cleanup Program Site
Case Worker: Not reported
Local Agency: Not reported
RB Case Number: SLT8R229
File Location: Not reported
Potential Media Affected: Other Groundwater (uses other than drinking water), Soil
Potential Contaminants of Concern: Not reported
Site History: Former auto repair shop

Click here to access the California GeoTracker records for this facility:

HAZNET:

HB COVEY (Continued) **S112941521**

Name:	HB COVEY
Address:	11000 GARDEN GROVE AVE
Address 2:	Not reported
City,State,Zip:	GARDEN GROVE, CA 92643
Contact:	KEN GREEN
Telephone:	9096232502
Mailing Name:	Not reported
Mailing Address:	309 E COMMERCIAL ST
Year:	2004
Gepaid:	CAC002583893
TSD EPA ID:	CAD982444481
CA Waste Code:	134 - Aqueous solution with total organic residues less than 10 percent
Disposal Method:	T01 - Treatment, Tank
Tons:	0.231

Additional Info:

Year:	2004
Gen EPA ID:	CAC002583893
Shipment Date:	20041105
Creation Date:	2/17/2005 18:32:22
Receipt Date:	20041108
Manifest ID:	23786648
Trans EPA ID:	CAD982444481
Trans Name:	FILTER RECYCLING SERVICES INC
Trans 2 EPA ID:	Not reported
Trans 2 Name:	Not reported
TSDF EPA ID:	CAD982444481
Trans Name:	FILTER RECYCLING
TSDF Alt EPA ID:	CAD982444481
TSDF Alt Name:	Not reported
Waste Code Description:	134 - Aqueous solution with <10% total organic residues
RCRA Code:	Not reported
Meth Code:	T01 - Treatment, Tank
Quantity Tons:	0.231
Waste Quantity:	55
Quantity Unit:	G
Additional Code 1:	Not reported
Additional Code 2:	Not reported
Additional Code 3:	Not reported
Additional Code 4:	Not reported
Additional Code 5:	Not reported

HWTS:

Name:	HB COVEY
Address:	11000 GARDEN GROVE AVE
Address 2:	Not reported
City,State,Zip:	GARDEN GROVE, CA 92643
EPA ID:	CAC002583893
Inactive Date:	06/21/2005
Create Date:	11/09/2004
Last Act Date:	Not reported
Mailing Name:	Not reported

HB COVEY (Continued) **S112941521**

Mailing Address:	309 E COMMERCIAL ST
Mailing Address 2:	Not reported
Mailing City,State,Zip:	POMONA, CA 91765
Owner Name:	HB COVEY CORP
Owner Address:	309 E COMMERCIAL ST
Owner Address 2:	Not reported
Owner City,State,Zip:	POMONA, CA 91765
Contact Name:	KEN GREEN
Contact Address:	309 E COMMERCIAL ST
Contact Address 2:	Not reported
City,State,Zip:	POMONA, CA 91765
Facility Status:	Inactive
Facility Type:	TEMPORARY
Category:	STATE
Latitude:	33.681014
Longitude:	-118.006713

H54 **COSTCO WHOLESALE #126** **UST** **U004354152**
SW **11000 GARDEN GROVE BLVD** **N/A**
1/8-1/4 **GARDEN GROVE, CA 92843**
0.232 mi.
1224 ft. **Site 2 of 4 in cluster H**

Relative: **Lower**
Actual: **88 ft.**

UST:

Name:	COSTCO WHOLESALE #126
Address:	11000 GARDEN GROVE BLVD
City,State,Zip:	GARDEN GROVE, CA 92843
Facility ID:	FA0024802
Permitting Agency:	Orange County Environmental Health
CERSID:	10146163
Latitude:	33.7727000
Longitude:	-117.9408400
Owner type:	Non-Government
Facility type:	Motor Vehicle Fueling
Num of inuse ust:	Not reported
Num of closed ust:	0
Num of oos ust:	0
Epa region:	9
Tribal lands:	No
Tank owner name:	COSTCO WHOLESALE CORP
Tank owner mailing address:	c/o Legal-Licensing Department, P.O. Box 35005
Tank owner mailing city:	SEATTLE
Tank owner mailing zip:	98124
Tank owner mailing state:	Not reported
Tank operator name:	COSTCO WHOLESALE CORP
Tank operator mailing address:	c/o Dwight Larsen, 845 Lake Drive
Tank operator mailing city:	ISSAQUAH
Tank operator mailing zip:	98027
Tank operator mailing state:	Not reported
Tankidnumber:	2
Tank status:	Confirmed/Updated Information
Tank configuration:	Stand Alone Tank
Tank closure date:	Not reported
Tank installation date:	8/18/1999 12:00:00 AM
Tank num of compartments:	1
Tank contents:	Regular Unleaded
Tank capacity gallons:	30000
Tank type:	Double Wall

COSTCO WHOLESALE #126 (Continued) **U004354152**

Tank pc construction: Fiberglass
Tank pwpiping construction: Flexible
Tank piping type: Conventional Suction
Tank piping construction: Double Walled
Tank sacrificial anode: No
Tank cp impressed current: No
Tank cp shutoff: Yes
Tank alarms: No
Tank ball float: No
Tank spill bucket: Yes

Name: COSTCO WHOLESALE #126
Address: 11000 GARDEN GROVE BLVD
City,State,Zip: GARDEN GROVE, CA 92843
Facility ID: FA0024802
Permitting Agency: Orange County Environmental Health
CERSID: 10146163
Latitude: 33.7727000
Longitude: -117.9408400
Owner type: Non-Government
Facility type: Motor Vehicle Fueling
Num of inuse ust: Not reported
Num of closed ust: 0
Num of oos ust: 0
Epa region: 9
Tribal lands: No
Tank owner name: COSTCO WHOLESALE CORP
Tank owner mailing address: c/o Legal-Licensing Department, P.O. Box 35005
Tank owner mailing city: SEATTLE
Tank owner mailing zip: 98124
Tank owner mailing state: Not reported
Tank operator name: COSTCO WHOLESALE CORP
Tank operator mailing address: c/o Dwight Larsen, 845 Lake Drive
Tank operator mailing city: ISSAQUAH
Tank operator mailing zip: 98027
Tank operator mailing state: Not reported
Tankidnumber: 3
Tank status: Confirmed/Updated Information
Tank configuration: Stand Alone Tank
Tank closure date: Not reported
Tank installation date: 8/18/1999 12:00:00 AM
Tank num of compartments: 1
Tank contents: Premium Unleaded
Tank capacity gallons: 30000
Tank type: Double Wall
Tank pc construction: Fiberglass
Tank pwpiping construction: Flexible
Tank piping type: Pressure
Tank piping construction: Double Walled
Tank sacrificial anode: No
Tank cp impressed current: No
Tank cp shutoff: Yes
Tank alarms: No
Tank ball float: No
Tank spill bucket: Yes

Name: COSTCO WHOLESALE #126

COSTCO WHOLESALE #126 (Continued) **U004354152**

Address:	11000 GARDEN GROVE BLVD
City,State,Zip:	GARDEN GROVE, CA 92843
Facility ID:	FA0024802
Permitting Agency:	Orange County Environmental Health
CERSID:	10146163
Latitude:	33.7727000
Longitude:	-117.9408400
Owner type:	Non-Government
Facility type:	Motor Vehicle Fueling
Num of inuse ust:	Not reported
Num of closed ust:	0
Num of oos ust:	0
Epa region:	9
Tribal lands:	No
Tank owner name:	COSTCO WHOLESALE CORP
Tank owner mailing address:	c/o Legal-Licensing Department, P.O. Box 35005
Tank owner mailing city:	SEATTLE
Tank owner mailing zip:	98124
Tank owner mailing state:	Not reported
Tank operator name:	COSTCO WHOLESALE CORP
Tank operator mailing address:	c/o Dwight Larsen, 845 Lake Drive
Tank operator mailing city:	ISSAQUAH
Tank operator mailing zip:	98027
Tank operator mailing state:	Not reported
Tankidnumber:	1
Tank status:	Confirmed/Updated Information
Tank configuration:	Stand Alone Tank
Tank closure date:	Not reported
Tank installation date:	8/18/1999 12:00:00 AM
Tank num of compartments:	1
Tank contents:	Regular Unleaded
Tank capacity gallons:	30000
Tank type:	Double Wall
Tank pc construction:	Fiberglass
Tank pwpiping construction:	Flexible
Tank piping type:	Pressure
Tank piping construction:	Double Walled
Tank sacrificial anode:	No
Tank cp impressed current:	No
Tank cp shutoff:	Yes
Tank alarms:	No
Tank ball float:	No
Tank spill bucket:	Yes

Name:	COSTCO WHOLESALE #126
Address:	11000 GARDEN GROVE BLVD
City,State,Zip:	GARDEN GROVE, CA 92843
Facility ID:	FA0024802
Permitting Agency:	Orange County Environmental Health
CERSID:	10146163
Latitude:	33.7727000
Longitude:	-117.9408400
Owner type:	Non-Government
Facility type:	Motor Vehicle Fueling
Num of inuse ust:	Not reported
Num of closed ust:	0
Num of oos ust:	0

COSTCO WHOLESALE #126 (Continued) **U004354152**

Epa region:	9
Tribal lands:	No
Tank owner name:	COSTCO WHOLESALE CORP
Tank owner mailing address:	c/o Legal-Licensing Department, P.O. Box 35005
Tank owner mailing city:	SEATTLE
Tank owner mailing zip:	98124
Tank owner mailing state:	Not reported
Tank operator name:	COSTCO WHOLESALE CORP
Tank operator mailing address:	c/o Dwight Larsen, 845 Lake Drive
Tank operator mailing city:	ISSAQUAH
Tank operator mailing zip:	98027
Tank operator mailing state:	Not reported
Tankidnumber:	4
Tank status:	Confirmed/Updated Information
Tank configuration:	Stand Alone Tank
Tank closure date:	Not reported
Tank installation date:	5/20/2014 12:00:00 AM
Tank num of compartments:	1
Tank contents:	Other Petroleum
Tank capacity gallons:	1500
Tank type:	Double Wall
Tank pc construction:	Fiberglass
Tank pwpiping construction:	Fiberglass
Tank piping type:	Pressure
Tank piping construction:	Double Walled
Tank sacrificial anode:	No
Tank cp impressed current:	No
Tank cp shutoff:	No
Tank alarms:	Yes
Tank ball float:	No
Tank spill bucket:	Yes

H55 **COSTCO WHOLESALE** **RCRA-SQG 1005904344**
SW **11000 GARDEN GROVE BLVD** **UST CAR000121541**
1/8-1/4 **GARDEN GROVE, CA 92843** **CERS HAZ WASTE**
0.232 mi. **CERS TANKS**
1224 ft. **Site 3 of 4 in cluster H** **FINDS**
ECHO
Relative: **HAZNET**
Lower **CERS**
Actual: **HWTS**
88 ft.

RCRA Listings:

Date Form Received by Agency:		20220224
Handler Name:	COSTCO WHOLESALE #126	
Handler Address:		11000 GARDEN GROVE BOULEVARD
Handler City,State,Zip:		GARDEN GROVE, CA 92843
EPA ID:		CAR000121541
Contact Name:		SHARON SAKNIT
Contact Address:		LAKE DR
Contact City,State,Zip:		ISSAQUAH, WA 98027
Contact Telephone:		425-416-2334
Contact Fax:		Not reported
Contact Email:		ENVIRONMENTALCOMPLIANCE@COSTCO.COM
Contact Title:		DIRECTOR, GLOBAL SUSTAINABILITY & COMPLIANCE
EPA Region:		09
Land Type:		Private
Federal Waste Generator Description:		Small Quantity Generator

COSTCO WHOLESALE (Continued) **1005904344**

Non-Notifier:	Not reported
Biennial Report Cycle:	2021
Accessibility:	Not reported
Active Site Indicator:	Handler Activities
State District Owner:	Not reported
State District:	Not reported
Mailing Address:	GREYHAWK CT, SUITE 200
Mailing City,State,Zip:	CARLSBAD, CA 92010
Owner Name:	COSTCO WHOLESALE CORPORATION
Owner Type:	Private
Operator Name:	COSTCO WHOLESALE CORPORATION
Operator Type:	Private
Short-Term Generator Activity:	No
Importer Activity:	No
Mixed Waste Generator:	No
Transporter Activity:	No
Transfer Facility Activity:	No
Recycler Activity with Storage:	No
Small Quantity On-Site Burner Exemption:	No
Smelting Melting and Refining Furnace Exemption:	No
Underground Injection Control:	No
Off-Site Waste Receipt:	No
Universal Waste Indicator:	No
Universal Waste Destination Facility:	No
Federal Universal Waste:	No
Active Site Fed-Reg Treatment Storage and Disposal Facility:	Not reported
Active Site Converter Treatment storage and Disposal Facility:	Not reported
Active Site State-Reg Treatment Storage and Disposal Facility:	Not reported
Active Site State-Reg Handler:	---
Federal Facility Indicator:	Not reported
Hazardous Secondary Material Indicator:	N
Sub-Part K Indicator:	Not reported
Commercial TSD Indicator:	No
Treatment Storage and Disposal Type:	Not reported
2018 GPRA Permit Baseline:	Not on the Baseline
2018 GPRA Renewals Baseline:	Not on the Baseline
Permit Renewals Workload Universe:	Not reported
Permit Workload Universe:	Not reported
Permit Progress Universe:	Not reported
Post-Closure Workload Universe:	Not reported
Closure Workload Universe:	Not reported
202 GPRA Corrective Action Baseline:	No
Corrective Action Workload Universe:	No
Subject to Corrective Action Universe:	No
Non-TSDFs Where RCRA CA has Been Imposed Universe:	No
TSDFs Potentially Subject to CA Under 3004 (u)/(v) Universe:	No
TSDFs Only Subject to CA under Discretionary Auth Universe:	No
Corrective Action Priority Ranking:	No NCAPS ranking
Environmental Control Indicator:	No
Institutional Control Indicator:	No
Human Exposure Controls Indicator:	N/A
Groundwater Controls Indicator:	N/A
Operating TSDF Universe:	Not reported
Full Enforcement Universe:	Not reported
Significant Non-Complier Universe:	No
Unaddressed Significant Non-Complier Universe:	No
Addressed Significant Non-Complier Universe:	No

COSTCO WHOLESALE (Continued) **1005904344**

Significant Non-Complier With a Compliance Schedule Universe: No
Financial Assurance Required: Not reported
Handler Date of Last Change: 20220701
Recognized Trader-Importer: No
Recognized Trader-Exporter: No
Importer of Spent Lead Acid Batteries: No
Exporter of Spent Lead Acid Batteries: No
Recycler Activity Without Storage: No
Manifest Broker: No
Sub-Part P Indicator: No

Biennial: List of Years
Year: 2019

Click Here for Biennial Reporting System Data:
Year: 2017

Click Here for Biennial Reporting System Data:
Year: 2015

Click Here for Biennial Reporting System Data:

Hazardous Waste Summary:
Waste Code: D001
Waste Description: IGNITABLE WASTE

Waste Code: D002
Waste Description: CORROSIVE WASTE

Waste Code: D003
Waste Description: REACTIVE WASTE

Waste Code: D004
Waste Description: ARSENIC

Waste Code: D005
Waste Description: BARIUM

Waste Code: D006
Waste Description: CADMIUM

Waste Code: D007
Waste Description: CHROMIUM

Waste Code: D008
Waste Description: LEAD

Waste Code: D009
Waste Description: MERCURY

Waste Code: D010
Waste Description: SELENIUM

Waste Code: D011
Waste Description: SILVER

COSTCO WHOLESALE (Continued) **1005904344**

Waste Code: D013
Waste Description: LINDANE (1,2,3,4,5,6-HEXA-CHLOROCYCLOHEXANE, GAMMA ISOMER)

Waste Code: D016
Waste Description: 2,4-D (2,4-DICHLOROPHENOXYACETIC ACID)

Waste Code: D018
Waste Description: BENZENE

Waste Code: D022
Waste Description: CHLOROFORM

Waste Code: D024
Waste Description: M-CRESOL

Waste Code: D026
Waste Description: CRESOL

Waste Code: D035
Waste Description: METHYL ETHYL KETONE

Waste Code: D040
Waste Description: TRICHLORETHYLENE

Waste Code: F001
Waste Description: THE FOLLOWING SPENT HALOGENATED SOLVENTS USED IN DEGREASING: TETRACHLOROETHYLENE, TRICHLORETHYLENE, METHYLENE CHLORIDE, 1,1,1-TRICHLOROETHANE, CARBON TETRACHLORIDE AND CHLORINATED FLUOROCARBONS; ALL SPENT SOLVENT MIXTURES/BLENDS USED IN DEGREASING CONTAINING, BEFORE USE, A TOTAL OF TEN PERCENT OR MORE (BY VOLUME) OF ONE OR MORE OF THE ABOVE HALOGENATED SOLVENTS OR THOSE SOLVENTS LISTED IN F002, F004, AND F005; AND STILL BOTTOMS FROM THE RECOVERY OF THESE SPENT SOLVENTS AND SPENT SOLVENT MIXTURES.

Waste Code: F003
Waste Description: THE FOLLOWING SPENT NONHALOGENATED SOLVENTS: XYLENE, ACETONE, ETHYL ACETATE, ETHYL BENZENE, ETHYL ETHER, METHYL ISOBUTYL KETONE, N-BUTYL ALCOHOL, CYCLOHEXANONE, AND METHANOL; ALL SPENT SOLVENT MIXTURES/BLENDS CONTAINING, BEFORE USE, ONLY THE ABOVE SPENT NONHALOGENATED SOLVENTS; AND ALL SPENT SOLVENT MIXTURES/BLENDS CONTAINING, BEFORE USE, ONE OR MORE OF THE ABOVE NONHALOGENATED SOLVENTS, AND A TOTAL OF TEN PERCENT OR MORE (BY VOLUME) OF ONE OR MORE OF THOSE SOLVENTS LISTED IN F001, F002, F004, AND F005; AND STILL BOTTOMS FROM THE RECOVERY OF THESE SPENT SOLVENTS AND SPENT SOLVENT MIXTURES.

Waste Code: F005
Waste Description: THE FOLLOWING SPENT NONHALOGENATED SOLVENTS: TOLUENE, METHYL ETHYL KETONE, CARBON DISULFIDE, ISOBUTANOL, PYRIDINE, BENZENE, 2-ETHOXYETHANOL, AND 2-NITROPROPANE; ALL SPENT SOLVENT MIXTURES/BLENDS CONTAINING, BEFORE USE, A TOTAL OF TEN PERCENT OR MORE (BY VOLUME) OF ONE OR MORE OF THE ABOVE NONHALOGENATED SOLVENTS OR THOSE SOLVENTS LISTED IN F001, F002, OR F004; AND STILL BOTTOMS FROM THE RECOVERY OF THESE SPENT SOLVENTS AND SPENT SOLVENT MIXTURES.

Waste Code: P001
Waste Description: 2H-1-BENZOPYRAN-2-ONE, 4-HYDROXY-3-(3-OXO-1-PHENYLBUTYL)-, & SALTS,

COSTCO WHOLESALE (Continued) **1005904344**

WHEN PRESENT AT CONCENTRATIONS GREATER THAN 0.3% (OR) WARFARIN, & SALTS, WHEN PRESENT AT CONCENTRATIONS GREATER THAN 0.3%

Waste Code: P046
Waste Description: ALPHA,ALPHA-DIMETHYLPHENETHYLAMINE (OR) BENZENEETHANAMINE, ALPHA, ALPHA-DIMETHYL-

Waste Code: P075
Waste Description: NICOTINE, & SALTS (OR) PYRIDINE, 3-(1-METHYL-2-PYRROLIDINYL)-,(S)-, & SALTS

Waste Code: P188
Waste Description: BENZOIC ACID, 2-HYDROXY-, COMPD. WITH (3AS-CIS)-1,2,3,3A,8,8A-HEXAHYDRO-1,3A,8-TRIMETHYLPYRROLO[2,3-B]INDOL-5-YL METHYLCARBAMATE ESTER (1:1) (OR) PHYSOSTIGMINE SALICYLATE

Waste Code: P204
Waste Description: PHYSOSTIGMINE (OR) PYRROLO[2,3-B]INDOL-5-OL, 1,2,3,3A,8,8A-HEXAHYDRO-1,3A,8-TRIMETHYL-METHYLCARBAMATE (ESTER), (3AS-CIS)-

Waste Code: U010
Waste Description: AZIRINO [2',3':3,4]PYRROLO[1,2-A]INDOLE-4,7-DIONE, 6-AMINO-8-[[(AMINOCARBONYL)OXY]METHYL]-1,1A,2,8,8A,8B-HEXAHYDRO-8A-METHOXY-5-METHYL-, [1AS-(1AALPHA, 8BETA, 8AALPHA, 8BALPHA)]- (OR) MITOMYCIN C

Waste Code: U015
Waste Description: AZASERINE (OR) L-SERINE, DIAZOACETATE (ESTER)

Waste Code: U034
Waste Description: ACETALDEHYDE, TRICHLORO- (OR) CHLORAL

Waste Code: U035
Waste Description: BENZENEBUTANOIC ACID, 4-[BIS(2-CHLOROETHYL)AMINO]- (OR) CHLORAMBUCIL

Waste Code: U044
Waste Description: CHLOROFORM (OR) METHANE, TRICHLORO-

Waste Code: U057
Waste Description: CYCLOHEXANONE (I)

Waste Code: U058
Waste Description: 2H-1,3,2-OXAZAPHOSPHORIN-2-AMINE, N,N-BIS(2-CHLOROETHYL)TETRAHYDRO-, 2-OXIDE (OR) CYCLOPHOSPHAMIDE

Waste Code: U059
Waste Description: 5,12-NAPHTHACENEDIONE, 8-ACETYL-10-[(3-AMINO-2,3,6-TRIDEOXY)-ALPHA-L-LYXO-HEXOPYRANOSYL)OXY]-7,8,9,10-TETRAHYDRO-6,8,11-TRIHYDROXY-1-METHOXY-, (8S-CIS)- (OR) DAUNOMYCIN

Waste Code: U075
Waste Description: DICHLORODIFLUOROMETHANE (OR) METHANE, DICHLORODIFLUORO-

Waste Code: U089
Waste Description: DIETHYLSTILBESTEROL (OR) PHENOL, 4,4'-(1,2-DIETHYL-1,2-ETHENEDIYL)BIS,

COSTCO WHOLESALE (Continued) **1005904344**

(E)-

Waste Code: U121
Waste Description: METHANE, TRICHLOROFLUORO- (OR) TRICHLOROMONOFLUOROMETHANE

Waste Code: U122
Waste Description: FORMALDEHYDE

Waste Code: U129
Waste Description: CYCLOHEXANE, 1,2,3,4,5,6-HEXACHLORO-, (1ALPHA, 2ALPHA, 3BETA, 4ALPHA, 5ALPHA, 6BETA)- (OR) LINDANE

Waste Code: U132
Waste Description: HEXACHLOROPHENE (OR) PHENOL, 2,2'-METHYLENEBIS[3,4,6-TRICHLORO-

Waste Code: U150
Waste Description: L-PHENYLALANINE, 4-[BIS(2-CHLOROETHYL)AMINO]- (OR) MELPHALAN

Waste Code: U151
Waste Description: MERCURY

Waste Code: U159
Waste Description: 2-BUTANONE (I,T) (OR) METHYL ETHYL KETONE (MEK) (I,T)

Waste Code: U182
Waste Description: 1,3,5-TRIOXANE, 2,4,6-TRIMETHYL- (OR) PARALDEHYDE

Waste Code: U187
Waste Description: ACETAMIDE, N-(4-ETHOXYPHENYL)- (OR) PHENACETIN

Waste Code: U188
Waste Description: PHENOL

Waste Code: U200
Waste Description: RESERPINE (OR) YOHIMBAN-16-CARBOXYLIC ACID, 11,17-DIMETHOXY-18-[(3,4,5-TRIMETHOXYBENZOYL)OXY]-, METHYL ESTER, (3BETA, 16BETA, 17ALPHA, 18BETA, 20ALPHA)-

Waste Code: U201
Waste Description: 1,3-BENZENEDIOL (OR) RESORCINOL

Waste Code: U205
Waste Description: SELENIUM SULFIDE (OR) SELENIUM SULFIDE SES2 (R,T)

Waste Code: U206
Waste Description: D-GLUCOSE, 2-DEOXY-2-[[(METHYLNITROSOAMINO)-CARBONYL]AMINO]- (OR) GLUCOPYRANOSE, 2-DEOXY-2-(3-METHYL-3-NITROSOUREIDO)-,D- (OR) STREPTOZOTOCIN

Waste Code: U220
Waste Description: BENZENE, METHYL- (OR) TOLUENE

Waste Code: U237
Waste Description: 2,4-(1H,3H)-PYRIMIDINEDIONE, 5-[BIS(2-CHLOROETHYL)AMINO]- (OR) URACIL MUSTARD

Waste Code: U239

COSTCO WHOLESALE (Continued) **1005904344**

Waste Description: BENZENE, DIMETHYL- (I,T) (OR) XYLENE (I)

Waste Code: U240
Waste Description: 2,4-D, SALTS & ESTERS (OR) ACETIC ACID, (2,4-DICHLOROPHENOXY)-, SALTS & ESTERS (OR) DICHLOROPHENOXYACETIC ACID 2,4-D

Waste Code: U279
Waste Description: U279

Handler - Owner Operator:
Owner/Operator Indicator: Operator
Owner/Operator Name: COSTCO WHOLESALE CORPORATION
Legal Status: Private
Date Became Current: 19990702
Date Ended Current: Not reported
Owner/Operator Address: 999 LAKE
Owner/Operator City,State,Zip: ISSAQUAH, WA 98027
Owner/Operator Telephone: 425-313-8100
Owner/Operator Telephone Ext: Not reported
Owner/Operator Fax: Not reported
Owner/Operator Email: RTHOMPSON@COSTCO.COM

Owner/Operator Indicator: Operator
Owner/Operator Name: COSTCO WHOLESALE CORP
Legal Status: Private
Date Became Current: 19940901
Date Ended Current: Not reported
Owner/Operator Address: Not reported
Owner/Operator City,State,Zip: Not reported
Owner/Operator Telephone: Not reported
Owner/Operator Telephone Ext: Not reported
Owner/Operator Fax: Not reported
Owner/Operator Email: Not reported

Owner/Operator Indicator: Owner
Owner/Operator Name: COSTCO WHOLESALE CORP
Legal Status: Private
Date Became Current: Not reported
Date Ended Current: Not reported
Owner/Operator Address: 999 LAKE DR
Owner/Operator City,State,Zip: ISSAQUAH, WA 98027
Owner/Operator Telephone: 425-313-8100
Owner/Operator Telephone Ext: Not reported
Owner/Operator Fax: Not reported
Owner/Operator Email: Not reported

Owner/Operator Indicator: Owner
Owner/Operator Name: COSTCO WHOLESALE CORPORATION
Legal Status: Private
Date Became Current: 19940901
Date Ended Current: Not reported
Owner/Operator Address: 999 LAKE DR
Owner/Operator City,State,Zip: ISSAQUAH, WA 98027
Owner/Operator Telephone: 425-313-8100
Owner/Operator Telephone Ext: Not reported
Owner/Operator Fax: Not reported
Owner/Operator Email: RTHOMPSON@COSTCO.COM

COSTCO WHOLESALE (Continued) **1005904344**

Owner/Operator Indicator: Owner
Owner/Operator Name: COSTCO WHOLESALE CORP
Legal Status: Private
Date Became Current: 19990702
Date Ended Current: Not reported
Owner/Operator Address: 999 LAKE DR
Owner/Operator City,State,Zip: ISSAQUAH, WA 98027
Owner/Operator Telephone: 425-313-8100
Owner/Operator Telephone Ext: Not reported
Owner/Operator Fax: Not reported
Owner/Operator Email: Not reported

Owner/Operator Indicator: Owner
Owner/Operator Name: COSTCO WHOLESALE CORPORATION
Legal Status: Private
Date Became Current: 19940901
Date Ended Current: Not reported
Owner/Operator Address: 999 LAKE DR
Owner/Operator City,State,Zip: ISSAQUAH, WA 98027
Owner/Operator Telephone: 425-313-8100
Owner/Operator Telephone Ext: Not reported
Owner/Operator Fax: Not reported
Owner/Operator Email: RTHOMPSON@COSTCO.COM

Owner/Operator Indicator: Owner
Owner/Operator Name: COSTCO WHOLESALE CORPORATION
Legal Status: Private
Date Became Current: 19870625
Date Ended Current: Not reported
Owner/Operator Address: 999 LAKE DR
Owner/Operator City,State,Zip: ISSAQUAH, WA 98027
Owner/Operator Telephone: 425-313-8100
Owner/Operator Telephone Ext: Not reported
Owner/Operator Fax: Not reported
Owner/Operator Email: ENVIRONMENTALCOMPLIANCE@COSTCO.COM

Owner/Operator Indicator: Operator
Owner/Operator Name: COSTCO WHOLESALE CORPORATION
Legal Status: Private
Date Became Current: 19941103
Date Ended Current: Not reported
Owner/Operator Address: Not reported
Owner/Operator City,State,Zip: Not reported
Owner/Operator Telephone: Not reported
Owner/Operator Telephone Ext: Not reported
Owner/Operator Fax: Not reported
Owner/Operator Email: Not reported

Owner/Operator Indicator: Owner
Owner/Operator Name: COSTCO WHOLESALE CORPORATION
Legal Status: Private
Date Became Current: 19941103
Date Ended Current: Not reported
Owner/Operator Address: 999 LAKE DR
Owner/Operator City,State,Zip: ISSAQUAH, WA 98027
Owner/Operator Telephone: 425-313-8100
Owner/Operator Telephone Ext: Not reported

COSTCO WHOLESALE (Continued) **1005904344**

Owner/Operator Fax: Not reported
Owner/Operator Email: Not reported

Owner/Operator Indicator: Owner
Owner/Operator Name: COSTCO WHOLESALE CORPORATION
Legal Status: Private
Date Became Current: 19940901
Date Ended Current: Not reported
Owner/Operator Address: 999 LAKE DR
Owner/Operator City,State,Zip: ISSAQUAH, WA 98027
Owner/Operator Telephone: 425-313-8100
Owner/Operator Telephone Ext: Not reported
Owner/Operator Fax: Not reported
Owner/Operator Email: RTHOMPSON@COSTCO.COM

Owner/Operator Indicator: Operator
Owner/Operator Name: COSTCO WHOLESALE CORPORATION
Legal Status: Private
Date Became Current: 19990702
Date Ended Current: Not reported
Owner/Operator Address: 999 LAKE
Owner/Operator City,State,Zip: ISSAQUAH, WA 98027
Owner/Operator Telephone: 425-313-8100
Owner/Operator Telephone Ext: Not reported
Owner/Operator Fax: Not reported
Owner/Operator Email: ENVIRONMENTALCOMPLIANCE@COSTCO.COM

Owner/Operator Indicator: Operator
Owner/Operator Name: COSTCO WHOLESALE CORPORATION
Legal Status: Private
Date Became Current: 19990702
Date Ended Current: Not reported
Owner/Operator Address: 999 LAKE
Owner/Operator City,State,Zip: ISSAQUAH, WA 98027
Owner/Operator Telephone: 425-313-8100
Owner/Operator Telephone Ext: Not reported
Owner/Operator Fax: Not reported
Owner/Operator Email: RTHOMPSON@COSTCO.COM

Owner/Operator Indicator: Operator
Owner/Operator Name: COSTCO WHOLESALE CORPORATION
Legal Status: Private
Date Became Current: 19870625
Date Ended Current: Not reported
Owner/Operator Address: 999 LAKE DR
Owner/Operator City,State,Zip: ISSAQUAH, WA 98027
Owner/Operator Telephone: 425-313-8100
Owner/Operator Telephone Ext: Not reported
Owner/Operator Fax: Not reported
Owner/Operator Email: ENVIRONMENTALCOMPLIANCE@COSTCO.COM

Historic Generators:
Receive Date: 20160303
Handler Name: COSTCO WHOLESALE # 126
Federal Waste Generator Description: Large Quantity Generator
State District Owner: Not reported
Large Quantity Handler of Universal Waste: No

COSTCO WHOLESALE (Continued) **1005904344**

Recognized Trader Importer: No
Recognized Trader Exporter: No
Spent Lead Acid Battery Importer: No
Spent Lead Acid Battery Exporter: No
Current Record: No
Non Storage Recycler Activity: Not reported
Electronic Manifest Broker: Not reported

Receive Date: 20180301
Handler Name: COSTCO WHOLESALE NO 126
Federal Waste Generator Description: Large Quantity Generator
State District Owner: Not reported
Large Quantity Handler of Universal Waste: No
Recognized Trader Importer: No
Recognized Trader Exporter: No
Spent Lead Acid Battery Importer: No
Spent Lead Acid Battery Exporter: No
Current Record: No
Non Storage Recycler Activity: No
Electronic Manifest Broker: No

Receive Date: 20200227
Handler Name: COSTCO WHOLESALE #126
Federal Waste Generator Description: Large Quantity Generator
State District Owner: Not reported
Large Quantity Handler of Universal Waste: No
Recognized Trader Importer: No
Recognized Trader Exporter: No
Spent Lead Acid Battery Importer: No
Spent Lead Acid Battery Exporter: No
Current Record: No
Non Storage Recycler Activity: No
Electronic Manifest Broker: No

Receive Date: 20220224
Handler Name: COSTCO WHOLESALE #126
Federal Waste Generator Description: Small Quantity Generator
State District Owner: Not reported
Large Quantity Handler of Universal Waste: No
Recognized Trader Importer: No
Recognized Trader Exporter: No
Spent Lead Acid Battery Importer: No
Spent Lead Acid Battery Exporter: No
Current Record: Yes
Non Storage Recycler Activity: No
Electronic Manifest Broker: No

Receive Date: 20020709
Handler Name: COSTCO WHOLESALE NO 126
Federal Waste Generator Description: Small Quantity Generator
State District Owner: Not reported
Large Quantity Handler of Universal Waste: No
Recognized Trader Importer: No
Recognized Trader Exporter: No
Spent Lead Acid Battery Importer: No
Spent Lead Acid Battery Exporter: No
Current Record: No

COSTCO WHOLESALE (Continued) **1005904344**

Non Storage Recycler Activity: Not reported
Electronic Manifest Broker: Not reported

Receive Date: 20140505
Handler Name: COSTCO WHOLESALE NO 126
Federal Waste Generator Description: Large Quantity Generator
State District Owner: Not reported
Large Quantity Handler of Universal Waste: No
Recognized Trader Importer: No
Recognized Trader Exporter: No
Spent Lead Acid Battery Importer: No
Spent Lead Acid Battery Exporter: No
Current Record: No
Non Storage Recycler Activity: Not reported
Electronic Manifest Broker: Not reported

Receive Date: 20211108
Handler Name: COSTCO WHOLESALE #126
Federal Waste Generator Description: Small Quantity Generator
State District Owner: Not reported
Large Quantity Handler of Universal Waste: No
Recognized Trader Importer: No
Recognized Trader Exporter: No
Spent Lead Acid Battery Importer: No
Spent Lead Acid Battery Exporter: No
Current Record: No
Non Storage Recycler Activity: No
Electronic Manifest Broker: No

List of NAICS Codes and Descriptions:
NAICS Code: 44611
NAICS Description: PHARMACIES AND DRUG STORES

NAICS Code: 446110
NAICS Description: PHARMACIES AND DRUG STORES

NAICS Code: 44719
NAICS Description: OTHER GASOLINE STATIONS

NAICS Code: 447190
NAICS Description: OTHER GASOLINE STATIONS

NAICS Code: 45231
NAICS Description: GENERAL MERCHANDISE STORES, INCLUDING WAREHOUSE CLUBS AND SUPERCENTERS

NAICS Code: 452311
NAICS Description: WAREHOUSE CLUBS AND SUPERCENTERS

NAICS Code: 45291
NAICS Description: WAREHOUSE CLUBS AND SUPERCENTERS

NAICS Code: 452910
NAICS Description: WAREHOUSE CLUBS AND SUPERCENTERS

NAICS Code: 812922
NAICS Description: ONE-HOUR PHOTOFINISHING

COSTCO WHOLESALE (Continued) **1005904344**

Facility Has Received Notices of Violations:
Violations: No Violations Found

Evaluation Action Summary:
Evaluations: No Evaluations Found

ORANGE CO. UST:
Name: COSTCO WHOLESALE
Address: 11000 GARDEN GROVE BLVD
City,State,Zip: GARDEN GROVE, CA 92843
Facility ID: FA0024802
Notes: Not reported

CERS HAZ WASTE:
Name: COSTCO WHOLESALE #126
Address: 11000 GARDEN GROVE BLVD
City,State,Zip: GARDEN GROVE, CA 92843
Site ID: 21913
CERS ID: 10146163
CERS Description: Hazardous Waste Generator

CERS TANKS:
Name: COSTCO WHOLESALE #126
Address: 11000 GARDEN GROVE BLVD
City,State,Zip: GARDEN GROVE, CA 92843
Site ID: 21913
CERS ID: 10146163
CERS Description: Underground Storage Tank

FINDS:
Registry ID: 110012538815

Click Here for FRS Facility Detail Report:

Environmental Interest/Information System:
AIR EMISSIONS CLASSIFICATION UNKNOWN
California Hazardous Waste Tracking System - Datamart (HWTS-DATAMART) provides California with information on hazardous waste shipments for generators, transporters, and treatment, storage, and disposal facilities.
RCRAInfo is a national information system that supports the Resource Conservation and Recovery Act (RCRA) program through the tracking of events and activities related to facilities that generate, transport, and treat, store, or dispose of hazardous waste. RCRAInfo allows RCRA program staff to track the notification, permit, compliance, and corrective action activities required under RCRA.
STATE MASTER
HAZARDOUS WASTE BIENNIAL REPORTER

Click this hyperlink while viewing on your computer to access additional FINDS: detail in the EDR Site Report.

ECHO:
Envid: 1005904344

COSTCO WHOLESALE (Continued) **1005904344**

Registry ID: 110012538815
DFR URL: http://echo.epa.gov/detailed-facility-report?fid=110012538815
Name: COSTCO WHOLESALE
Address: 11000 GARDEN GROVE BLVD
City,State,Zip: GARDEN GROVE, CA 92843

HAZNET:
Name: COSTCO WHOLESALE #126
Address: 11000 GARDEN GROVE BLVD
Address 2: Not reported
City,State,Zip: GARDEN GROVE, CA 92843
Contact: SHARON SAKNIT
Telephone: 4254162334
Mailing Name: Not reported
Mailing Address: 3207 GREY HAWK COURT SUITE 200

Year: 2021
Gepaid: CAR000121541
TSD EPA ID: IDD073114654
CA Waste Code: 331 - Off-specification, aged or surplus organics
Disposal Method: H132 - Landfill Or Surface Impoundment That Will Be Closed As Landfill(To Include On-Site Treatment And/Or Stabilization)
Tons: 0.0025

Year: 2021
Gepaid: CAR000121541
TSD EPA ID: NVT330010000
CA Waste Code: 122 - Alkaline solution without metals pH >= 12.5
Disposal Method: H039 - Other Recovery Of Reclamation For Reuse Including Acid Regeneration, Organics Recovery Ect
Tons: 0.008

Year: 2021
Gepaid: CAR000121541
TSD EPA ID: NVT330010000
CA Waste Code: 352 - Other organic solids
Disposal Method: H132 - Landfill Or Surface Impoundment That Will Be Closed As Landfill(To Include On-Site Treatment And/Or Stabilization)
Tons: 0.2975

Year: 2021
Gepaid: CAR000121541
TSD EPA ID: IDD073114654
CA Waste Code: 331 - Off-specification, aged or surplus organics
Disposal Method: H141 - Storage, Bulking, And/Or Transfer Off Site--No Treatment/Reovery (H010-H129) Or (H131-H135)
Tons: 0.0005

Year: 2021
Gepaid: CAR000121541
TSD EPA ID: NVT330010000
CA Waste Code: 331 - Off-specification, aged or surplus organics
Disposal Method: H141 - Storage, Bulking, And/Or Transfer Off Site--No Treatment/Reovery (H010-H129) Or (H131-H135)
Tons: 0.1695

Year: 2021

COSTCO WHOLESALE (Continued) **1005904344**

Gepaid: CAR000121541
TSD EPA ID: NVT330010000
CA Waste Code: 181 - Other inorganic solid waste
Disposal Method: H132 - Landfill Or Surface Impoundment That Will Be Closed As Landfill(To Include On-Site Treatment And/Or Stabilization)
Tons: 0.002

Year: 2021
Gepaid: CAR000121541
TSD EPA ID: NVT330010000
CA Waste Code: 311 - Pharmaceutical waste
Disposal Method: H132 - Landfill Or Surface Impoundment That Will Be Closed As Landfill(To Include On-Site Treatment And/Or Stabilization)
Tons: 0.1995

Year: 2021
Gepaid: CAR000121541
TSD EPA ID: CAT080013352
CA Waste Code: 134 - Aqueous solution with total organic residues less than 10 percent
Disposal Method: H039 - Other Recovery Of Reclamation For Reuse Including Acid Regeneration, Organics Recovery Ect
Tons: 1.11076

Year: 2021
Gepaid: CAR000121541
TSD EPA ID: NVT330010000
CA Waste Code: 311 - Pharmaceutical waste
Disposal Method: H141 - Storage, Bulking, And/Or Transfer Off Site--No Treatment/Reovery (H010-H129) Or (H131-H135)
Tons: 0.008

Year: 2021
Gepaid: CAR000121541
TSD EPA ID: NVT330010000
CA Waste Code: 131 - Aqueous solution (2 < pH < 12.5) containing reactive anions ...
Disposal Method: H141 - Storage, Bulking, And/Or Transfer Off Site--No Treatment/Reovery (H010-H129) Or (H131-H135)
Tons: 0.0025

Click this hyperlink while viewing on your computer to access
155 additional CA HAZNET: record(s) in the EDR Site Report.

Additional Info:
Year: 2021
Gen EPA ID: CAR000121541

Shipment Date: 9/24/2020
Creation Date: 10/9/2020
Receipt Date: 9/30/2020
Manifest ID: 014679676FLE
Trans EPA ID: CAR000183913
Trans Name: BELSHIRE TRANSPORTATION SERVICES INC
Trans 2 EPA ID: Not reported
Trans 2 Name: Not reported
TSDF EPA ID: NVT330010000

COSTCO WHOLESALE (Continued) **1005904344**

Trans Name:	US ECOLOGY NEVADA, INC
TSDF Alt EPA ID:	Not reported
TSDF Alt Name:	Not reported
Waste Code Description:	352 - Other organic solids
RCRA Code:	D018
Meth Code:	H132 - Landfill Or Surface Impoundment That Will Be Closed As Landfill(To Include On-Site Treatment And/Or Stabilization)
Quantity Tons:	0.04
Waste Quantity:	80
Quantity Unit:	P
Additional Code 1:	Not reported
Additional Code 2:	Not reported
Additional Code 3:	Not reported
Additional Code 4:	Not reported
Additional Code 5:	Not reported
Shipment Date:	8/24/2020
Creation Date:	9/22/2020
Receipt Date:	9/8/2020
Manifest ID:	022021209JJK
Trans EPA ID:	MIK435642742
Trans Name:	EQ INDUSTRIAL SERVICES INC
Trans 2 EPA ID:	MOD095038998
Trans 2 Name:	BED ROCK INC DBA TRI STATE MOTOR TRANSIT CO
TSDF EPA ID:	NVT330010000
Trans Name:	US ECOLOGY NEVADA, INC
TSDF Alt EPA ID:	Not reported
TSDF Alt Name:	Not reported
Waste Code Description:	311 - Pharmaceutical waste
RCRA Code:	D001,U075,U121
Meth Code:	H141 - Storage, Bulking, And/Or Transfer Off Site--No Treatment/Reovery (H010-H129) Or (H131-H135)
Quantity Tons:	0.0005
Waste Quantity:	1
Quantity Unit:	P
Additional Code 1:	Not reported
Additional Code 2:	Not reported
Additional Code 3:	Not reported
Additional Code 4:	Not reported
Additional Code 5:	Not reported
Shipment Date:	8/24/2020
Creation Date:	9/22/2020
Receipt Date:	9/8/2020
Manifest ID:	022021209JJK
Trans EPA ID:	MIK435642742
Trans Name:	EQ INDUSTRIAL SERVICES INC
Trans 2 EPA ID:	MOD095038998
Trans 2 Name:	BED ROCK INC DBA TRI STATE MOTOR TRANSIT CO
TSDF EPA ID:	NVT330010000
Trans Name:	US ECOLOGY NEVADA, INC
TSDF Alt EPA ID:	Not reported
TSDF Alt Name:	Not reported
Waste Code Description:	352 - Other organic solids
RCRA Code:	Not reported
Meth Code:	H132 - Landfill Or Surface Impoundment That Will Be Closed As Landfill(To Include On-Site Treatment And/Or Stabilization)

COSTCO WHOLESALE (Continued) **1005904344**

Quantity Tons:	0.0085
Waste Quantity:	17
Quantity Unit:	P
Additional Code 1:	Not reported
Additional Code 2:	Not reported
Additional Code 3:	Not reported
Additional Code 4:	Not reported
Additional Code 5:	Not reported
Shipment Date:	8/24/2020
Creation Date:	9/22/2020
Receipt Date:	9/8/2020
Manifest ID:	022021209JJK
Trans EPA ID:	MIK435642742
Trans Name:	EQ INDUSTRIAL SERVICES INC
Trans 2 EPA ID:	MOD095038998
Trans 2 Name:	BED ROCK INC DBA TRI STATE MOTOR TRANSIT CO
TSDF EPA ID:	NVT330010000
Trans Name:	US ECOLOGY NEVADA, INC
TSDF Alt EPA ID:	Not reported
TSDF Alt Name:	Not reported
Waste Code Description:	311 - Pharmaceutical waste
RCRA Code:	P001
Meth Code:	H141 - Storage, Bulking, And/Or Transfer Off Site--No Treatment/Reovery (H010-H129) Or (H131-H135)
Quantity Tons:	0.0005
Waste Quantity:	1
Quantity Unit:	P
Additional Code 1:	Not reported
Additional Code 2:	Not reported
Additional Code 3:	Not reported
Additional Code 4:	Not reported
Additional Code 5:	Not reported
Shipment Date:	8/24/2020
Creation Date:	9/22/2020
Receipt Date:	9/8/2020
Manifest ID:	022021209JJK
Trans EPA ID:	MIK435642742
Trans Name:	EQ INDUSTRIAL SERVICES INC
Trans 2 EPA ID:	MOD095038998
Trans 2 Name:	BED ROCK INC DBA TRI STATE MOTOR TRANSIT CO
TSDF EPA ID:	NVT330010000
Trans Name:	US ECOLOGY NEVADA, INC
TSDF Alt EPA ID:	Not reported
TSDF Alt Name:	Not reported
Waste Code Description:	311 - Pharmaceutical waste
RCRA Code:	P001
Meth Code:	H141 - Storage, Bulking, And/Or Transfer Off Site--No Treatment/Reovery (H010-H129) Or (H131-H135)
Quantity Tons:	0.0005
Waste Quantity:	1
Quantity Unit:	P
Additional Code 1:	Not reported
Additional Code 2:	Not reported
Additional Code 3:	Not reported
Additional Code 4:	Not reported

COSTCO WHOLESALE (Continued) **1005904344**

Additional Code 5:	Not reported
Shipment Date:	8/24/2020
Creation Date:	9/22/2020
Receipt Date:	9/8/2020
Manifest ID:	022021209JJK
Trans EPA ID:	MIK435642742
Trans Name:	EQ INDUSTRIAL SERVICES INC
Trans 2 EPA ID:	MOD095038998
Trans 2 Name:	BED ROCK INC DBA TRI STATE MOTOR TRANSIT CO
TSDF EPA ID:	NVT330010000
Trans Name:	US ECOLOGY NEVADA, INC
TSDF Alt EPA ID:	Not reported
TSDF Alt Name:	Not reported
Waste Code Description:	311 - Pharmaceutical waste
RCRA Code:	D007,D010,D011
Meth Code:	H132 - Landfill Or Surface Impoundment That Will Be Closed As Landfill(To Include On-Site Treatment And/Or Stabilization)
Quantity Tons:	0.2115
Waste Quantity:	423
Quantity Unit:	P
Additional Code 1:	Not reported
Additional Code 2:	Not reported
Additional Code 3:	Not reported
Additional Code 4:	Not reported
Additional Code 5:	Not reported
Shipment Date:	8/24/2020
Creation Date:	9/22/2020
Receipt Date:	9/8/2020
Manifest ID:	022021209JJK
Trans EPA ID:	MIK435642742
Trans Name:	EQ INDUSTRIAL SERVICES INC
Trans 2 EPA ID:	MOD095038998
Trans 2 Name:	BED ROCK INC DBA TRI STATE MOTOR TRANSIT CO
TSDF EPA ID:	NVT330010000
Trans Name:	US ECOLOGY NEVADA, INC
TSDF Alt EPA ID:	Not reported
TSDF Alt Name:	Not reported
Waste Code Description:	331 - Off-specification, aged, or surplus organics
RCRA Code:	D001,D018,D035,
Meth Code:	H141 - Storage, Bulking, And/Or Transfer Off Site--No Treatment/Reovery (H010-H129) Or (H131-H135)
Quantity Tons:	0.042
Waste Quantity:	84
Quantity Unit:	P
Additional Code 1:	Not reported
Additional Code 2:	Not reported
Additional Code 3:	Not reported
Additional Code 4:	Not reported
Additional Code 5:	Not reported
Shipment Date:	8/24/2020
Creation Date:	9/22/2020
Receipt Date:	9/8/2020
Manifest ID:	022021209JJK
Trans EPA ID:	MIK435642742

COSTCO WHOLESALE (Continued) **1005904344**

Trans Name:	EQ INDUSTRIAL SERVICES INC
Trans 2 EPA ID:	MOD095038998
Trans 2 Name:	BED ROCK INC DBA TRI STATE MOTOR TRANSIT CO
TSDF EPA ID:	NVT330010000
Trans Name:	US ECOLOGY NEVADA, INC
TSDF Alt EPA ID:	Not reported
TSDF Alt Name:	Not reported
Waste Code Description:	791 - Liquids with pH < 2 792 Liquids with pH < 2 with metals
RCRA Code:	D002
Meth Code:	H039 - Other Recovery Of Reclamation For Reuse Including Acid Regeneration, Organics Recovery Ect
Quantity Tons:	0.0135
Waste Quantity:	27
Quantity Unit:	P
Additional Code 1:	Not reported
Additional Code 2:	Not reported
Additional Code 3:	Not reported
Additional Code 4:	Not reported
Additional Code 5:	Not reported
Shipment Date:	8/24/2020
Creation Date:	9/22/2020
Receipt Date:	9/8/2020
Manifest ID:	022021209JJK
Trans EPA ID:	MIK435642742
Trans Name:	EQ INDUSTRIAL SERVICES INC
Trans 2 EPA ID:	MOD095038998
Trans 2 Name:	BED ROCK INC DBA TRI STATE MOTOR TRANSIT CO
TSDF EPA ID:	NVT330010000
Trans Name:	US ECOLOGY NEVADA, INC
TSDF Alt EPA ID:	Not reported
TSDF Alt Name:	Not reported
Waste Code Description:	311 - Pharmaceutical waste
RCRA Code:	P075
Meth Code:	H141 - Storage, Bulking, And/Or Transfer Off Site--No Treatment/Reovery (H010-H129) Or (H131-H135)
Quantity Tons:	0.006
Waste Quantity:	12
Quantity Unit:	P
Additional Code 1:	Not reported
Additional Code 2:	Not reported
Additional Code 3:	Not reported
Additional Code 4:	Not reported
Additional Code 5:	Not reported
Shipment Date:	8/24/2020
Creation Date:	9/22/2020
Receipt Date:	9/8/2020
Manifest ID:	022021209JJK
Trans EPA ID:	MIK435642742
Trans Name:	EQ INDUSTRIAL SERVICES INC
Trans 2 EPA ID:	MOD095038998
Trans 2 Name:	BED ROCK INC DBA TRI STATE MOTOR TRANSIT CO
TSDF EPA ID:	NVT330010000
Trans Name:	US ECOLOGY NEVADA, INC
TSDF Alt EPA ID:	Not reported
TSDF Alt Name:	Not reported

COSTCO WHOLESALE (Continued) **1005904344**

Waste Code Description: 331 - Off-specification, aged, or surplus organics
RCRA Code: Not reported
Meth Code: H039 - Other Recovery Of Reclamation For Reuse Including Acid Regeneration, Organics Recovery Ect
Quantity Tons: 0.092
Waste Quantity: 184
Quantity Unit: P
Additional Code 1: Not reported
Additional Code 2: Not reported
Additional Code 3: Not reported
Additional Code 4: Not reported
Additional Code 5: Not reported

Additional Info:
Year: 2020
Gen EPA ID: CAR000121541

Shipment Date: 9/24/2020
Creation Date: 10/9/2020
Receipt Date: 9/30/2020
Manifest ID: 014679676FLE
Trans EPA ID: CAR000183913
Trans Name: BELSHIRE TRANSPORTATION SERVICES INC
Trans 2 EPA ID: Not reported
Trans 2 Name: Not reported
TSDF EPA ID: NVT330010000
Trans Name: US ECOLOGY NEVADA, INC
TSDF Alt EPA ID: Not reported
TSDF Alt Name: Not reported
Waste Code Description: 352 - Other organic solids
RCRA Code: D018
Meth Code: H132 - Landfill Or Surface Impoundment That Will Be Closed As Landfill(To Include On-Site Treatment And/Or Stabilization)
Quantity Tons: 0.04
Waste Quantity: 80
Quantity Unit: P
Additional Code 1: Not reported
Additional Code 2: Not reported
Additional Code 3: Not reported
Additional Code 4: Not reported
Additional Code 5: Not reported

Shipment Date: 8/24/2020
Creation Date: 9/22/2020
Receipt Date: 9/8/2020
Manifest ID: 022021209JJK
Trans EPA ID: MIK435642742
Trans Name: EQ INDUSTRIAL SERVICES INC
Trans 2 EPA ID: MOD095038998
Trans 2 Name: BED ROCK INC DBA TRI STATE MOTOR TRANSIT CO
TSDF EPA ID: NVT330010000
Trans Name: US ECOLOGY NEVADA, INC
TSDF Alt EPA ID: Not reported
TSDF Alt Name: Not reported
Waste Code Description: 311 - Pharmaceutical waste
RCRA Code: P001
Meth Code: H141 - Storage, Bulking, And/Or Transfer Off Site--No

COSTCO WHOLESALE (Continued) **1005904344**

	Treatment/Reovery (H010-H129) Or (H131-H135)
Quantity Tons:	0.0005
Waste Quantity:	1
Quantity Unit:	P
Additional Code 1:	Not reported
Additional Code 2:	Not reported
Additional Code 3:	Not reported
Additional Code 4:	Not reported
Additional Code 5:	Not reported
Shipment Date:	8/24/2020
Creation Date:	9/22/2020
Receipt Date:	9/8/2020
Manifest ID:	022021209JJK
Trans EPA ID:	MIK435642742
Trans Name:	EQ INDUSTRIAL SERVICES INC
Trans 2 EPA ID:	MOD095038998
Trans 2 Name:	BED ROCK INC DBA TRI STATE MOTOR TRANSIT CO
TSDF EPA ID:	NVT330010000
Trans Name:	US ECOLOGY NEVADA, INC
TSDF Alt EPA ID:	Not reported
TSDF Alt Name:	Not reported
Waste Code Description:	311 - Pharmaceutical waste
RCRA Code:	D001,D004,D005,
Meth Code:	H141 - Storage, Bulking, And/Or Transfer Off Site--No Treatment/Reovery (H010-H129) Or (H131-H135)
Quantity Tons:	0.0015
Waste Quantity:	3
Quantity Unit:	P
Additional Code 1:	Not reported
Additional Code 2:	Not reported
Additional Code 3:	Not reported
Additional Code 4:	Not reported
Additional Code 5:	Not reported
Shipment Date:	8/24/2020
Creation Date:	9/22/2020
Receipt Date:	9/8/2020
Manifest ID:	022021209JJK
Trans EPA ID:	MIK435642742
Trans Name:	EQ INDUSTRIAL SERVICES INC
Trans 2 EPA ID:	MOD095038998
Trans 2 Name:	BED ROCK INC DBA TRI STATE MOTOR TRANSIT CO
TSDF EPA ID:	NVT330010000
Trans Name:	US ECOLOGY NEVADA, INC
TSDF Alt EPA ID:	Not reported
TSDF Alt Name:	Not reported
Waste Code Description:	311 - Pharmaceutical waste
RCRA Code:	D007,D010,D011
Meth Code:	H132 - Landfill Or Surface Impoundment That Will Be Closed As Landfill(To Include On-Site Treatment And/Or Stabilization)
Quantity Tons:	0.2115
Waste Quantity:	423
Quantity Unit:	P
Additional Code 1:	Not reported
Additional Code 2:	Not reported
Additional Code 3:	Not reported

COSTCO WHOLESALE (Continued) **1005904344**

Additional Code 4:	Not reported
Additional Code 5:	Not reported
Shipment Date:	8/24/2020
Creation Date:	9/22/2020
Receipt Date:	9/8/2020
Manifest ID:	022021209JJK
Trans EPA ID:	MIK435642742
Trans Name:	EQ INDUSTRIAL SERVICES INC
Trans 2 EPA ID:	MOD095038998
Trans 2 Name:	BED ROCK INC DBA TRI STATE MOTOR TRANSIT CO
TSDF EPA ID:	NVT330010000
Trans Name:	US ECOLOGY NEVADA, INC
TSDF Alt EPA ID:	Not reported
TSDF Alt Name:	Not reported
Waste Code Description:	331 - Off-specification, aged, or surplus organics
RCRA Code:	D001,D018,D035,
Meth Code:	H141 - Storage, Bulking, And/Or Transfer Off Site--No Treatment/Reovery (H010-H129) Or (H131-H135)
Quantity Tons:	0.042
Waste Quantity:	84
Quantity Unit:	P
Additional Code 1:	Not reported
Additional Code 2:	Not reported
Additional Code 3:	Not reported
Additional Code 4:	Not reported
Additional Code 5:	Not reported
Shipment Date:	8/24/2020
Creation Date:	9/22/2020
Receipt Date:	9/8/2020
Manifest ID:	022021209JJK
Trans EPA ID:	MIK435642742
Trans Name:	EQ INDUSTRIAL SERVICES INC
Trans 2 EPA ID:	MOD095038998
Trans 2 Name:	BED ROCK INC DBA TRI STATE MOTOR TRANSIT CO
TSDF EPA ID:	NVT330010000
Trans Name:	US ECOLOGY NEVADA, INC
TSDF Alt EPA ID:	Not reported
TSDF Alt Name:	Not reported
Waste Code Description:	791 - Liquids with pH < 2 792 Liquids with pH < 2 with metals
RCRA Code:	D002
Meth Code:	H039 - Other Recovery Of Reclamation For Reuse Including Acid Regeneration, Organics Recovery Ect
Quantity Tons:	0.0135
Waste Quantity:	27
Quantity Unit:	P
Additional Code 1:	Not reported
Additional Code 2:	Not reported
Additional Code 3:	Not reported
Additional Code 4:	Not reported
Additional Code 5:	Not reported
Shipment Date:	8/24/2020
Creation Date:	9/22/2020
Receipt Date:	9/8/2020
Manifest ID:	022021209JJK

COSTCO WHOLESALE (Continued) **1005904344**

Trans EPA ID:	MIK435642742
Trans Name:	EQ INDUSTRIAL SERVICES INC
Trans 2 EPA ID:	MOD095038998
Trans 2 Name:	BED ROCK INC DBA TRI STATE MOTOR TRANSIT CO
TSDF EPA ID:	NVT330010000
Trans Name:	US ECOLOGY NEVADA, INC
TSDF Alt EPA ID:	Not reported
TSDF Alt Name:	Not reported
Waste Code Description:	311 - Pharmaceutical waste
RCRA Code:	P075
Meth Code:	H141 - Storage, Bulking, And/Or Transfer Off Site--No Treatment/Reovery (H010-H129) Or (H131-H135)
Quantity Tons:	0.006
Waste Quantity:	12
Quantity Unit:	P
Additional Code 1:	Not reported
Additional Code 2:	Not reported
Additional Code 3:	Not reported
Additional Code 4:	Not reported
Additional Code 5:	Not reported
Shipment Date:	8/24/2020
Creation Date:	9/22/2020
Receipt Date:	9/8/2020
Manifest ID:	022021209JJK
Trans EPA ID:	MIK435642742
Trans Name:	EQ INDUSTRIAL SERVICES INC
Trans 2 EPA ID:	MOD095038998
Trans 2 Name:	BED ROCK INC DBA TRI STATE MOTOR TRANSIT CO
TSDF EPA ID:	NVT330010000
Trans Name:	US ECOLOGY NEVADA, INC
TSDF Alt EPA ID:	Not reported
TSDF Alt Name:	Not reported
Waste Code Description:	311 - Pharmaceutical waste
RCRA Code:	P001
Meth Code:	H141 - Storage, Bulking, And/Or Transfer Off Site--No Treatment/Reovery (H010-H129) Or (H131-H135)
Quantity Tons:	0.0005
Waste Quantity:	1
Quantity Unit:	P
Additional Code 1:	Not reported
Additional Code 2:	Not reported
Additional Code 3:	Not reported
Additional Code 4:	Not reported
Additional Code 5:	Not reported
Shipment Date:	8/24/2020
Creation Date:	9/22/2020
Receipt Date:	9/8/2020
Manifest ID:	022021209JJK
Trans EPA ID:	MIK435642742
Trans Name:	EQ INDUSTRIAL SERVICES INC
Trans 2 EPA ID:	MOD095038998
Trans 2 Name:	BED ROCK INC DBA TRI STATE MOTOR TRANSIT CO
TSDF EPA ID:	NVT330010000
Trans Name:	US ECOLOGY NEVADA, INC
TSDF Alt EPA ID:	Not reported

COSTCO WHOLESALE (Continued) **1005904344**

TSDF Alt Name:	Not reported
Waste Code Description:	352 - Other organic solids
RCRA Code:	Not reported
Meth Code:	H132 - Landfill Or Surface Impoundment That Will Be Closed As Landfill(To Include On-Site Treatment And/Or Stabilization)
Quantity Tons:	0.0085
Waste Quantity:	17
Quantity Unit:	P
Additional Code 1:	Not reported
Additional Code 2:	Not reported
Additional Code 3:	Not reported
Additional Code 4:	Not reported
Additional Code 5:	Not reported
Shipment Date:	8/24/2020
Creation Date:	9/22/2020
Receipt Date:	9/8/2020
Manifest ID:	022021209JJK
Trans EPA ID:	MIK435642742
Trans Name:	EQ INDUSTRIAL SERVICES INC
Trans 2 EPA ID:	MOD095038998
Trans 2 Name:	BED ROCK INC DBA TRI STATE MOTOR TRANSIT CO
TSDF EPA ID:	NVT330010000
Trans Name:	US ECOLOGY NEVADA, INC
TSDF Alt EPA ID:	Not reported
TSDF Alt Name:	Not reported
Waste Code Description:	311 - Pharmaceutical waste
RCRA Code:	D001,U075,U121
Meth Code:	H141 - Storage, Bulking, And/Or Transfer Off Site--No Treatment/Reovery (H010-H129) Or (H131-H135)
Quantity Tons:	0.0005
Waste Quantity:	1
Quantity Unit:	P
Additional Code 1:	Not reported
Additional Code 2:	Not reported
Additional Code 3:	Not reported
Additional Code 4:	Not reported
Additional Code 5:	Not reported

Detail Two:

Year:	2020
EM Manifest ID:	919502
Shipment Date:	9/13/2019
Receipt Date:	9/23/2019
Manifest Number:	013671503FLE
Generator EPA ID:	CAR000121541
Name:	COSTCO
Address:	11000 GARDEN GROVE BOULEVARD
Address 2:	Not reported
City:	GARDEN GROVE
Zip:	92843-1206
Telephone:	800-451-8346
Contact:	Not reported
Contact Telephone:	323-776-6233
Transporter 1 EPA ID:	MNS000110924
Transporter 1 Emergency Number:	Not reported
Transporter 2 EPA ID:	MNS000110924

COSTCO WHOLESALE (Continued) **1005904344**

Transporter 2 Emergency Number: Not reported
TSDF EPA ID: CAD008364432
TSDF Name: Rho Chem LLC
TSDF Address 1: 425 Isis Ave.
TSDF Address 2: Not reported
TSDF City: Inglewood
TSDF Zip: 90301
TSDF Telephone: Not reported

Federal:
Year: 2020
EM Manifest ID: 919502
Generator EPA ID: CAR000121541
Shipment Date: 2019-09-13
Manifest Number: 013671503FLE
Line Number: 1
Method Code: H141
Quantity Tons: 0.00100
Quantity Waste: 2.000000
Quantity Unit: P
Number of Containers: 2
Type of Container: Fiber or plastic boxes, cartons, cases
Quantity Type: Pounds
Federal Code: D002

Year: 2020
EM Manifest ID: 919502
Generator EPA ID: CAR000121541
Shipment Date: 2019-09-13
Manifest Number: 013671503FLE
Line Number: 2
Method Code: H141
Quantity Tons: 0.07600
Quantity Waste: 152.000000
Quantity Unit: P
Number of Containers: 3
Type of Container: Fiberboard or plastic drums, barrels, kegs
Quantity Type: Pounds
Federal Code: D001

Year: 2020
EM Manifest ID: 919502
Generator EPA ID: CAR000121541
Shipment Date: 2019-09-13
Manifest Number: 013671503FLE
Line Number: 3
Method Code: H141
Quantity Tons: 0.02050
Quantity Waste: 41.000000
Quantity Unit: P
Number of Containers: 1
Type of Container: Fiberboard or plastic drums, barrels, kegs
Quantity Type: Pounds
Federal Code: D001

Year: 2020
EM Manifest ID: 919502
Generator EPA ID: CAR000121541

COSTCO WHOLESALE (Continued) **1005904344**

Shipment Date:	2019-09-13
Manifest Number:	013671503FLE
Line Number:	4
Method Code:	H141
Quantity Tons:	0.00250
Quantity Waste:	5.000000
Quantity Unit:	P
Number of Containers:	1
Type of Container:	Burlap, cloth, paper, or plastic bags
Quantity Type:	Pounds
Federal Code:	D001

Year:	2020
EM Manifest ID:	919502
Generator EPA ID:	CAR000121541
Shipment Date:	2019-09-13
Manifest Number:	013671503FLE
Line Number:	5
Method Code:	H141
Quantity Tons:	0.00600
Quantity Waste:	12.000000
Quantity Unit:	P
Number of Containers:	1
Type of Container:	Fiber or plastic boxes, cartons, cases
Quantity Type:	Pounds
Federal Code:	D007

Year:	2020
EM Manifest ID:	919502
Generator EPA ID:	CAR000121541
Shipment Date:	2019-09-13
Manifest Number:	013671503FLE
Line Number:	5
Method Code:	H141
Quantity Tons:	0.00600
Quantity Waste:	12.000000
Quantity Unit:	P
Number of Containers:	1
Type of Container:	Fiber or plastic boxes, cartons, cases
Quantity Type:	Pounds
Federal Code:	D010

Year:	2020
EM Manifest ID:	919502
Generator EPA ID:	CAR000121541
Shipment Date:	2019-09-13
Manifest Number:	013671503FLE
Line Number:	5
Method Code:	H141
Quantity Tons:	0.00600
Quantity Waste:	12.000000
Quantity Unit:	P
Number of Containers:	1
Type of Container:	Fiber or plastic boxes, cartons, cases
Quantity Type:	Pounds
Federal Code:	D011

COSTCO WHOLESALE (Continued) **1005904344**

Year:	2020
EM Manifest ID:	919502
Generator EPA ID:	CAR000121541
Shipment Date:	2019-09-13
Manifest Number:	013671503FLE
Line Number:	5
Method Code:	H141
Quantity Tons:	0.00600
Quantity Waste:	12.000000
Quantity Unit:	P
Number of Containers:	1
Type of Container:	Fiber or plastic boxes, cartons, cases
Quantity Type:	Pounds
Federal Code:	D016

Year:	2020
EM Manifest ID:	919502
Generator EPA ID:	CAR000121541
Shipment Date:	2019-09-13
Manifest Number:	013671503FLE
Line Number:	5
Method Code:	H141
Quantity Tons:	0.00600
Quantity Waste:	12.000000
Quantity Unit:	P
Number of Containers:	1
Type of Container:	Fiber or plastic boxes, cartons, cases
Quantity Type:	Pounds
Federal Code:	U057

Year:	2020
EM Manifest ID:	919502
Generator EPA ID:	CAR000121541
Shipment Date:	2019-09-13
Manifest Number:	013671503FLE
Line Number:	6
Method Code:	H141
Quantity Tons:	0.00250
Quantity Waste:	5.000000
Quantity Unit:	P
Number of Containers:	1
Type of Container:	Fiber or plastic boxes, cartons, cases
Quantity Type:	Pounds
Federal Code:	D009

Year:	2020
EM Manifest ID:	919502
Generator EPA ID:	CAR000121541
Shipment Date:	2019-09-13
Manifest Number:	013671503FLE
Line Number:	7
Method Code:	H141
Quantity Tons:	0.00100
Quantity Waste:	2.000000
Quantity Unit:	P
Number of Containers:	1
Type of Container:	Fiber or plastic boxes, cartons, cases

COSTCO WHOLESALE (Continued) **1005904344**

Quantity Type:	Pounds
Federal Code:	D001
Year:	2020
EM Manifest ID:	919502
Generator EPA ID:	CAR000121541
Shipment Date:	2019-09-13
Manifest Number:	013671503FLE
Line Number:	8
Method Code:	H141
Quantity Tons:	0.00100
Quantity Waste:	2.000000
Quantity Unit:	P
Number of Containers:	1
Type of Container:	Fiber or plastic boxes, cartons, cases
Quantity Type:	Pounds
Federal Code:	D001
Year:	2020
EM Manifest ID:	919502
Generator EPA ID:	CAR000121541
Shipment Date:	2019-09-13
Manifest Number:	013671503FLE
Line Number:	9
Method Code:	H141
Quantity Tons:	0.00050
Quantity Waste:	1.000000
Quantity Unit:	P
Number of Containers:	1
Type of Container:	Fiber or plastic boxes, cartons, cases
Quantity Type:	Pounds
Federal Code:	P001
Year:	2020
EM Manifest ID:	919502
Generator EPA ID:	CAR000121541
Shipment Date:	2019-09-13
Manifest Number:	013671503FLE
Line Number:	10
Method Code:	H141
Quantity Tons:	0.00050
Quantity Waste:	1.000000
Quantity Unit:	P
Number of Containers:	1
Type of Container:	Fiber or plastic boxes, cartons, cases
Quantity Type:	Pounds
Federal Code:	P001
Year:	2020
EM Manifest ID:	919502
Generator EPA ID:	CAR000121541
Shipment Date:	2019-09-13
Manifest Number:	013671503FLE
Line Number:	11
Method Code:	H141
Quantity Tons:	0.00100
Quantity Waste:	2.000000

COSTCO WHOLESALE (Continued) **1005904344**

Quantity Unit: P
Number of Containers: 1
Type of Container: Fiber or plastic boxes, cartons, cases
Quantity Type: Pounds
Federal Code: D004

Year: 2020
EM Manifest ID: 919502
Generator EPA ID: CAR000121541
Shipment Date: 2019-09-13
Manifest Number: 013671503FLE
Line Number: 11
Method Code: H141
Quantity Tons: 0.00100
Quantity Waste: 2.000000
Quantity Unit: P
Number of Containers: 1
Type of Container: Fiber or plastic boxes, cartons, cases
Quantity Type: Pounds
Federal Code: D005

Year: 2020
EM Manifest ID: 919502
Generator EPA ID: CAR000121541
Shipment Date: 2019-09-13
Manifest Number: 013671503FLE
Line Number: 11
Method Code: H141
Quantity Tons: 0.00100
Quantity Waste: 2.000000
Quantity Unit: P
Number of Containers: 1
Type of Container: Fiber or plastic boxes, cartons, cases
Quantity Type: Pounds
Federal Code: D007

Year: 2020
EM Manifest ID: 919502
Generator EPA ID: CAR000121541
Shipment Date: 2019-09-13
Manifest Number: 013671503FLE
Line Number: 11
Method Code: H141
Quantity Tons: 0.00100
Quantity Waste: 2.000000
Quantity Unit: P
Number of Containers: 1
Type of Container: Fiber or plastic boxes, cartons, cases
Quantity Type: Pounds
Federal Code: D010

Year: 2020
EM Manifest ID: 919502
Generator EPA ID: CAR000121541
Shipment Date: 2019-09-13
Manifest Number: 013671503FLE
Line Number: 11

COSTCO WHOLESALE (Continued) **1005904344**

Method Code: H141
Quantity Tons: 0.00100
Quantity Waste: 2.000000
Quantity Unit: P
Number of Containers: 1
Type of Container: Fiber or plastic boxes, cartons, cases
Quantity Type: Pounds
Federal Code: D026

Year: 2020
EM Manifest ID: 919502
Generator EPA ID: CAR000121541
Shipment Date: 2019-09-13
Manifest Number: 013671503FLE
Line Number: 12
Method Code: H141
Quantity Tons: 0.00050
Quantity Waste: 1.000000
Quantity Unit: P
Number of Containers: 1
Type of Container: Fiber or plastic boxes, cartons, cases
Quantity Type: Pounds
Federal Code: D003

Year: 2020
EM Manifest ID: 919502
Generator EPA ID: CAR000121541
Shipment Date: 2019-09-13
Manifest Number: 013671503FLE
Line Number: 12
Method Code: H141
Quantity Tons: 0.00050
Quantity Waste: 1.000000
Quantity Unit: P
Number of Containers: 1
Type of Container: Fiber or plastic boxes, cartons, cases
Quantity Type: Pounds
Federal Code: P075

State:
Year: 2020
EM Manifest ID: 919502
Generator EPA ID: CAR000121541
Shipment Date: 2019-09-13
Manifest Number: 013671503FLE
Line Number: 1
Method Code: H141
Quantity Tons: 0.00100
Quantity Waste: 2.000000
Quantity Unit: P
Number of Containers: 2
Type of Container: Fiber or plastic boxes, cartons, cases
Quantity Type: Pounds
State Code: 122

Year: 2020
EM Manifest ID: 919502

COSTCO WHOLESALE (Continued) **1005904344**

Generator EPA ID:	CAR000121541
Shipment Date:	2019-09-13
Manifest Number:	013671503FLE
Line Number:	2
Method Code:	H141
Quantity Tons:	0.07600
Quantity Waste:	152.000000
Quantity Unit:	P
Number of Containers:	3
Type of Container:	Fiberboard or plastic drums, barrels, kegs
Quantity Type:	Pounds
State Code:	331

Year:	2020
EM Manifest ID:	919502
Generator EPA ID:	CAR000121541
Shipment Date:	2019-09-13
Manifest Number:	013671503FLE
Line Number:	3
Method Code:	H141
Quantity Tons:	0.02050
Quantity Waste:	41.000000
Quantity Unit:	P
Number of Containers:	1
Type of Container:	Fiberboard or plastic drums, barrels, kegs
Quantity Type:	Pounds
State Code:	331

Year:	2020
EM Manifest ID:	919502
Generator EPA ID:	CAR000121541
Shipment Date:	2019-09-13
Manifest Number:	013671503FLE
Line Number:	4
Method Code:	H141
Quantity Tons:	0.00250
Quantity Waste:	5.000000
Quantity Unit:	P
Number of Containers:	1
Type of Container:	Burlap, cloth, paper, or plastic bags
Quantity Type:	Pounds
State Code:	214

Year:	2020
EM Manifest ID:	919502
Generator EPA ID:	CAR000121541
Shipment Date:	2019-09-13
Manifest Number:	013671503FLE
Line Number:	5
Method Code:	H141
Quantity Tons:	0.00600
Quantity Waste:	12.000000
Quantity Unit:	P
Number of Containers:	1
Type of Container:	Fiber or plastic boxes, cartons, cases
Quantity Type:	Pounds
State Code:	331

COSTCO WHOLESALE (Continued) **1005904344**

Year:	2020
EM Manifest ID:	919502
Generator EPA ID:	CAR000121541
Shipment Date:	2019-09-13
Manifest Number:	013671503FLE
Line Number:	6
Method Code:	H141
Quantity Tons:	0.00250
Quantity Waste:	5.000000
Quantity Unit:	P
Number of Containers:	1
Type of Container:	Fiber or plastic boxes, cartons, cases
Quantity Type:	Pounds
State Code:	181

Year:	2020
EM Manifest ID:	919502
Generator EPA ID:	CAR000121541
Shipment Date:	2019-09-13
Manifest Number:	013671503FLE
Line Number:	7
Method Code:	H141
Quantity Tons:	0.00100
Quantity Waste:	2.000000
Quantity Unit:	P
Number of Containers:	1
Type of Container:	Fiber or plastic boxes, cartons, cases
Quantity Type:	Pounds
State Code:	311

Year:	2020
EM Manifest ID:	919502
Generator EPA ID:	CAR000121541
Shipment Date:	2019-09-13
Manifest Number:	013671503FLE
Line Number:	8
Method Code:	H141
Quantity Tons:	0.00100
Quantity Waste:	2.000000
Quantity Unit:	P
Number of Containers:	1
Type of Container:	Fiber or plastic boxes, cartons, cases
Quantity Type:	Pounds
State Code:	311

Year:	2020
EM Manifest ID:	919502
Generator EPA ID:	CAR000121541
Shipment Date:	2019-09-13
Manifest Number:	013671503FLE
Line Number:	9
Method Code:	H141
Quantity Tons:	0.00050
Quantity Waste:	1.000000
Quantity Unit:	P
Number of Containers:	1
Type of Container:	Fiber or plastic boxes, cartons, cases

COSTCO WHOLESALE (Continued) **1005904344**

Quantity Type:	Pounds
State Code:	311
Year:	2020
EM Manifest ID:	919502
Generator EPA ID:	CAR000121541
Shipment Date:	2019-09-13
Manifest Number:	013671503FLE
Line Number:	10
Method Code:	H141
Quantity Tons:	0.00050
Quantity Waste:	1.000000
Quantity Unit:	P
Number of Containers:	1
Type of Container:	Fiber or plastic boxes, cartons, cases
Quantity Type:	Pounds
State Code:	311
Year:	2020
EM Manifest ID:	919502
Generator EPA ID:	CAR000121541
Shipment Date:	2019-09-13
Manifest Number:	013671503FLE
Line Number:	11
Method Code:	H141
Quantity Tons:	0.00100
Quantity Waste:	2.000000
Quantity Unit:	P
Number of Containers:	1
Type of Container:	Fiber or plastic boxes, cartons, cases
Quantity Type:	Pounds
State Code:	311
Year:	2020
EM Manifest ID:	919502
Generator EPA ID:	CAR000121541
Shipment Date:	2019-09-13
Manifest Number:	013671503FLE
Line Number:	12
Method Code:	H141
Quantity Tons:	0.00050
Quantity Waste:	1.000000
Quantity Unit:	P
Number of Containers:	1
Type of Container:	Fiber or plastic boxes, cartons, cases
Quantity Type:	Pounds
State Code:	331
Year:	2020
EM Manifest ID:	c3789a7c-fbb8-4b1a-ad8b-63885b423760
Shipment Date:	8/24/2020
Receipt Date:	9/8/2020
Manifest Number:	022021209JJK
Generator EPA ID:	CAR000121541
Name:	COSTCO WHOLESALE NO 126
Address:	GARDEN GROVE BOULEVARD

COSTCO WHOLESALE (Continued) **1005904344**

Address 2:	Not reported
City:	GARDEN GROVE
Zip:	92843
Telephone:	800-451-8346
Contact:	Not reported
Contact Telephone:	800-451-8346
Transporter 1 EPA ID:	MIK435642742
Transporter 1 Emergency Number:	Not reported
Transporter 2 EPA ID:	MOD095038998
Transporter 2 Emergency Number:	Not reported
TSDF EPA ID:	NVT330010000
TSDF Name:	US ECOLOGY NEVADA, INC
TSDF Address 1:	HWY 95 11 MI S OF BEATTY
TSDF Address 2:	Not reported
TSDF City:	BEATTY
TSDF Zip:	89003
TSDF Telephone:	800-839-3975

Federal:

Year:	2020
EM Manifest ID:	c3789a7c-fbb8-4b1a-ad8b-63885b423760
Generator EPA ID:	CAR000121541
Shipment Date:	2020-08-24
Manifest Number:	022021209JJK
Line Number:	1
Method Code:	H141
Quantity Tons:	0.00050
Quantity Waste:	1.000000
Quantity Unit:	P
Number of Containers:	1
Type of Container:	Fiberboard or plastic drums, barrels, kegs
Quantity Type:	Pounds
Federal Code:	D001

Year:	2020
EM Manifest ID:	c3789a7c-fbb8-4b1a-ad8b-63885b423760
Generator EPA ID:	CAR000121541
Shipment Date:	2020-08-24
Manifest Number:	022021209JJK
Line Number:	1
Method Code:	H141
Quantity Tons:	0.00050
Quantity Waste:	1.000000
Quantity Unit:	P
Number of Containers:	1
Type of Container:	Fiberboard or plastic drums, barrels, kegs
Quantity Type:	Pounds
Federal Code:	U075

Year:	2020
EM Manifest ID:	c3789a7c-fbb8-4b1a-ad8b-63885b423760
Generator EPA ID:	CAR000121541
Shipment Date:	2020-08-24
Manifest Number:	022021209JJK
Line Number:	1
Method Code:	H141
Quantity Tons:	0.00050
Quantity Waste:	1.000000

COSTCO WHOLESALE (Continued) **1005904344**

Quantity Unit:	P
Number of Containers:	1
Type of Container:	Fiberboard or plastic drums, barrels, kegs
Quantity Type:	Pounds
Federal Code:	U121
Year:	2020
EM Manifest ID:	c3789a7c-fbb8-4b1a-ad8b-63885b423760
Generator EPA ID:	CAR000121541
Shipment Date:	2020-08-24
Manifest Number:	022021209JJK
Line Number:	2
Method Code:	H141
Quantity Tons:	0.00150
Quantity Waste:	3.000000
Quantity Unit:	P
Number of Containers:	1
Type of Container:	Fiber or plastic boxes, cartons, cases
Quantity Type:	Pounds
Federal Code:	D001
Year:	2020
EM Manifest ID:	c3789a7c-fbb8-4b1a-ad8b-63885b423760
Generator EPA ID:	CAR000121541
Shipment Date:	2020-08-24
Manifest Number:	022021209JJK
Line Number:	2
Method Code:	H141
Quantity Tons:	0.00150
Quantity Waste:	3.000000
Quantity Unit:	P
Number of Containers:	1
Type of Container:	Fiber or plastic boxes, cartons, cases
Quantity Type:	Pounds
Federal Code:	D004
Year:	2020
EM Manifest ID:	c3789a7c-fbb8-4b1a-ad8b-63885b423760
Generator EPA ID:	CAR000121541
Shipment Date:	2020-08-24
Manifest Number:	022021209JJK
Line Number:	2
Method Code:	H141
Quantity Tons:	0.00150
Quantity Waste:	3.000000
Quantity Unit:	P
Number of Containers:	1
Type of Container:	Fiber or plastic boxes, cartons, cases
Quantity Type:	Pounds
Federal Code:	D005
Year:	2020
EM Manifest ID:	c3789a7c-fbb8-4b1a-ad8b-63885b423760
Generator EPA ID:	CAR000121541
Shipment Date:	2020-08-24
Manifest Number:	022021209JJK
Line Number:	2

COSTCO WHOLESALE (Continued) **1005904344**

Method Code:	H141
Quantity Tons:	0.00150
Quantity Waste:	3.000000
Quantity Unit:	P
Number of Containers:	1
Type of Container:	Fiber or plastic boxes, cartons, cases
Quantity Type:	Pounds
Federal Code:	D007
Year:	2020
EM Manifest ID:	c3789a7c-fbb8-4b1a-ad8b-63885b423760
Generator EPA ID:	CAR000121541
Shipment Date:	2020-08-24
Manifest Number:	022021209JJK
Line Number:	2
Method Code:	H141
Quantity Tons:	0.00150
Quantity Waste:	3.000000
Quantity Unit:	P
Number of Containers:	1
Type of Container:	Fiber or plastic boxes, cartons, cases
Quantity Type:	Pounds
Federal Code:	D009
Year:	2020
EM Manifest ID:	c3789a7c-fbb8-4b1a-ad8b-63885b423760
Generator EPA ID:	CAR000121541
Shipment Date:	2020-08-24
Manifest Number:	022021209JJK
Line Number:	2
Method Code:	H141
Quantity Tons:	0.00150
Quantity Waste:	3.000000
Quantity Unit:	P
Number of Containers:	1
Type of Container:	Fiber or plastic boxes, cartons, cases
Quantity Type:	Pounds
Federal Code:	D010
Year:	2020
EM Manifest ID:	c3789a7c-fbb8-4b1a-ad8b-63885b423760
Generator EPA ID:	CAR000121541
Shipment Date:	2020-08-24
Manifest Number:	022021209JJK
Line Number:	2
Method Code:	H141
Quantity Tons:	0.00150
Quantity Waste:	3.000000
Quantity Unit:	P
Number of Containers:	1
Type of Container:	Fiber or plastic boxes, cartons, cases
Quantity Type:	Pounds
Federal Code:	D011
Year:	2020
EM Manifest ID:	c3789a7c-fbb8-4b1a-ad8b-63885b423760
Generator EPA ID:	CAR000121541

COSTCO WHOLESALE (Continued) **1005904344**

Shipment Date:	2020-08-24
Manifest Number:	022021209JJK
Line Number:	2
Method Code:	H141
Quantity Tons:	0.00150
Quantity Waste:	3.000000
Quantity Unit:	P
Number of Containers:	1
Type of Container:	Fiber or plastic boxes, cartons, cases
Quantity Type:	Pounds
Federal Code:	D013
Year:	2020
EM Manifest ID:	c3789a7c-fbb8-4b1a-ad8b-63885b423760
Generator EPA ID:	CAR000121541
Shipment Date:	2020-08-24
Manifest Number:	022021209JJK
Line Number:	2
Method Code:	H141
Quantity Tons:	0.00150
Quantity Waste:	3.000000
Quantity Unit:	P
Number of Containers:	1
Type of Container:	Fiber or plastic boxes, cartons, cases
Quantity Type:	Pounds
Federal Code:	D022
Year:	2020
EM Manifest ID:	c3789a7c-fbb8-4b1a-ad8b-63885b423760
Generator EPA ID:	CAR000121541
Shipment Date:	2020-08-24
Manifest Number:	022021209JJK
Line Number:	2
Method Code:	H141
Quantity Tons:	0.00150
Quantity Waste:	3.000000
Quantity Unit:	P
Number of Containers:	1
Type of Container:	Fiber or plastic boxes, cartons, cases
Quantity Type:	Pounds
Federal Code:	D024
Year:	2020
EM Manifest ID:	c3789a7c-fbb8-4b1a-ad8b-63885b423760
Generator EPA ID:	CAR000121541
Shipment Date:	2020-08-24
Manifest Number:	022021209JJK
Line Number:	2
Method Code:	H141
Quantity Tons:	0.00150
Quantity Waste:	3.000000
Quantity Unit:	P
Number of Containers:	1
Type of Container:	Fiber or plastic boxes, cartons, cases
Quantity Type:	Pounds
Federal Code:	D026

COSTCO WHOLESALE (Continued) **1005904344**

Year:	2020
EM Manifest ID:	c3789a7c-fbb8-4b1a-ad8b-63885b423760
Generator EPA ID:	CAR000121541
Shipment Date:	2020-08-24
Manifest Number:	022021209JJK
Line Number:	2
Method Code:	H141
Quantity Tons:	0.00150
Quantity Waste:	3.000000
Quantity Unit:	P
Number of Containers:	1
Type of Container:	Fiber or plastic boxes, cartons, cases
Quantity Type:	Pounds
Federal Code:	U010

Year:	2020
EM Manifest ID:	c3789a7c-fbb8-4b1a-ad8b-63885b423760
Generator EPA ID:	CAR000121541
Shipment Date:	2020-08-24
Manifest Number:	022021209JJK
Line Number:	2
Method Code:	H141
Quantity Tons:	0.00150
Quantity Waste:	3.000000
Quantity Unit:	P
Number of Containers:	1
Type of Container:	Fiber or plastic boxes, cartons, cases
Quantity Type:	Pounds
Federal Code:	U015

Year:	2020
EM Manifest ID:	c3789a7c-fbb8-4b1a-ad8b-63885b423760
Generator EPA ID:	CAR000121541
Shipment Date:	2020-08-24
Manifest Number:	022021209JJK
Line Number:	2
Method Code:	H141
Quantity Tons:	0.00150
Quantity Waste:	3.000000
Quantity Unit:	P
Number of Containers:	1
Type of Container:	Fiber or plastic boxes, cartons, cases
Quantity Type:	Pounds
Federal Code:	U035

Year:	2020
EM Manifest ID:	c3789a7c-fbb8-4b1a-ad8b-63885b423760
Generator EPA ID:	CAR000121541
Shipment Date:	2020-08-24
Manifest Number:	022021209JJK
Line Number:	2
Method Code:	H141
Quantity Tons:	0.00150
Quantity Waste:	3.000000
Quantity Unit:	P
Number of Containers:	1
Type of Container:	Fiber or plastic boxes, cartons, cases

COSTCO WHOLESALE (Continued) **1005904344**

Quantity Type: Pounds
Federal Code: U044

Year: 2020
EM Manifest ID: c3789a7c-fbb8-4b1a-ad8b-63885b423760
Generator EPA ID: CAR000121541
Shipment Date: 2020-08-24
Manifest Number: 022021209JJK
Line Number: 2
Method Code: H141
Quantity Tons: 0.00150
Quantity Waste: 3.000000
Quantity Unit: P
Number of Containers: 1
Type of Container: Fiber or plastic boxes, cartons, cases
Quantity Type: Pounds
Federal Code: U058

Year: 2020
EM Manifest ID: c3789a7c-fbb8-4b1a-ad8b-63885b423760
Generator EPA ID: CAR000121541
Shipment Date: 2020-08-24
Manifest Number: 022021209JJK
Line Number: 2
Method Code: H141
Quantity Tons: 0.00150
Quantity Waste: 3.000000
Quantity Unit: P
Number of Containers: 1
Type of Container: Fiber or plastic boxes, cartons, cases
Quantity Type: Pounds
Federal Code: U059

Year: 2020
EM Manifest ID: c3789a7c-fbb8-4b1a-ad8b-63885b423760
Generator EPA ID: CAR000121541
Shipment Date: 2020-08-24
Manifest Number: 022021209JJK
Line Number: 2
Method Code: H141
Quantity Tons: 0.00150
Quantity Waste: 3.000000
Quantity Unit: P
Number of Containers: 1
Type of Container: Fiber or plastic boxes, cartons, cases
Quantity Type: Pounds
Federal Code: U089

Year: 2020
EM Manifest ID: c3789a7c-fbb8-4b1a-ad8b-63885b423760
Generator EPA ID: CAR000121541
Shipment Date: 2020-08-24
Manifest Number: 022021209JJK
Line Number: 2
Method Code: H141
Quantity Tons: 0.00150
Quantity Waste: 3.000000

COSTCO WHOLESALE (Continued) **1005904344**

Quantity Unit:	P
Number of Containers:	1
Type of Container:	Fiber or plastic boxes, cartons, cases
Quantity Type:	Pounds
Federal Code:	U122
Year:	2020
EM Manifest ID:	c3789a7c-fbb8-4b1a-ad8b-63885b423760
Generator EPA ID:	CAR000121541
Shipment Date:	2020-08-24
Manifest Number:	022021209JJK
Line Number:	2
Method Code:	H141
Quantity Tons:	0.00150
Quantity Waste:	3.000000
Quantity Unit:	P
Number of Containers:	1
Type of Container:	Fiber or plastic boxes, cartons, cases
Quantity Type:	Pounds
Federal Code:	U129
Year:	2020
EM Manifest ID:	c3789a7c-fbb8-4b1a-ad8b-63885b423760
Generator EPA ID:	CAR000121541
Shipment Date:	2020-08-24
Manifest Number:	022021209JJK
Line Number:	2
Method Code:	H141
Quantity Tons:	0.00150
Quantity Waste:	3.000000
Quantity Unit:	P
Number of Containers:	1
Type of Container:	Fiber or plastic boxes, cartons, cases
Quantity Type:	Pounds
Federal Code:	U132
Year:	2020
EM Manifest ID:	c3789a7c-fbb8-4b1a-ad8b-63885b423760
Generator EPA ID:	CAR000121541
Shipment Date:	2020-08-24
Manifest Number:	022021209JJK
Line Number:	2
Method Code:	H141
Quantity Tons:	0.00150
Quantity Waste:	3.000000
Quantity Unit:	P
Number of Containers:	1
Type of Container:	Fiber or plastic boxes, cartons, cases
Quantity Type:	Pounds
Federal Code:	U150
Year:	2020
EM Manifest ID:	c3789a7c-fbb8-4b1a-ad8b-63885b423760
Generator EPA ID:	CAR000121541
Shipment Date:	2020-08-24
Manifest Number:	022021209JJK
Line Number:	2

COSTCO WHOLESALE (Continued) **1005904344**

Method Code:	H141
Quantity Tons:	0.00150
Quantity Waste:	3.000000
Quantity Unit:	P
Number of Containers:	1
Type of Container:	Fiber or plastic boxes, cartons, cases
Quantity Type:	Pounds
Federal Code:	U151
Year:	2020
EM Manifest ID:	c3789a7c-fbb8-4b1a-ad8b-63885b423760
Generator EPA ID:	CAR000121541
Shipment Date:	2020-08-24
Manifest Number:	022021209JJK
Line Number:	2
Method Code:	H141
Quantity Tons:	0.00150
Quantity Waste:	3.000000
Quantity Unit:	P
Number of Containers:	1
Type of Container:	Fiber or plastic boxes, cartons, cases
Quantity Type:	Pounds
Federal Code:	U187
Year:	2020
EM Manifest ID:	c3789a7c-fbb8-4b1a-ad8b-63885b423760
Generator EPA ID:	CAR000121541
Shipment Date:	2020-08-24
Manifest Number:	022021209JJK
Line Number:	2
Method Code:	H141
Quantity Tons:	0.00150
Quantity Waste:	3.000000
Quantity Unit:	P
Number of Containers:	1
Type of Container:	Fiber or plastic boxes, cartons, cases
Quantity Type:	Pounds
Federal Code:	U188
Year:	2020
EM Manifest ID:	c3789a7c-fbb8-4b1a-ad8b-63885b423760
Generator EPA ID:	CAR000121541
Shipment Date:	2020-08-24
Manifest Number:	022021209JJK
Line Number:	2
Method Code:	H141
Quantity Tons:	0.00150
Quantity Waste:	3.000000
Quantity Unit:	P
Number of Containers:	1
Type of Container:	Fiber or plastic boxes, cartons, cases
Quantity Type:	Pounds
Federal Code:	U200
Year:	2020
EM Manifest ID:	c3789a7c-fbb8-4b1a-ad8b-63885b423760
Generator EPA ID:	CAR000121541

COSTCO WHOLESALE (Continued) **1005904344**

Shipment Date:	2020-08-24
Manifest Number:	022021209JJK
Line Number:	2
Method Code:	H141
Quantity Tons:	0.00150
Quantity Waste:	3.000000
Quantity Unit:	P
Number of Containers:	1
Type of Container:	Fiber or plastic boxes, cartons, cases
Quantity Type:	Pounds
Federal Code:	U201

Year:	2020
EM Manifest ID:	c3789a7c-fbb8-4b1a-ad8b-63885b423760
Generator EPA ID:	CAR000121541
Shipment Date:	2020-08-24
Manifest Number:	022021209JJK
Line Number:	2
Method Code:	H141
Quantity Tons:	0.00150
Quantity Waste:	3.000000
Quantity Unit:	P
Number of Containers:	1
Type of Container:	Fiber or plastic boxes, cartons, cases
Quantity Type:	Pounds
Federal Code:	U205

Year:	2020
EM Manifest ID:	c3789a7c-fbb8-4b1a-ad8b-63885b423760
Generator EPA ID:	CAR000121541
Shipment Date:	2020-08-24
Manifest Number:	022021209JJK
Line Number:	2
Method Code:	H141
Quantity Tons:	0.00150
Quantity Waste:	3.000000
Quantity Unit:	P
Number of Containers:	1
Type of Container:	Fiber or plastic boxes, cartons, cases
Quantity Type:	Pounds
Federal Code:	U206

Year:	2020
EM Manifest ID:	c3789a7c-fbb8-4b1a-ad8b-63885b423760
Generator EPA ID:	CAR000121541
Shipment Date:	2020-08-24
Manifest Number:	022021209JJK
Line Number:	2
Method Code:	H141
Quantity Tons:	0.00150
Quantity Waste:	3.000000
Quantity Unit:	P
Number of Containers:	1
Type of Container:	Fiber or plastic boxes, cartons, cases
Quantity Type:	Pounds
Federal Code:	U237

COSTCO WHOLESALE (Continued) **1005904344**

Year:	2020
EM Manifest ID:	c3789a7c-fbb8-4b1a-ad8b-63885b423760
Generator EPA ID:	CAR000121541
Shipment Date:	2020-08-24
Manifest Number:	022021209JJK
Line Number:	3
Method Code:	H141
Quantity Tons:	0.00050
Quantity Waste:	1.000000
Quantity Unit:	P
Number of Containers:	1
Type of Container:	Fiberboard or plastic drums, barrels, kegs
Quantity Type:	Pounds
Federal Code:	P001

Year:	2020
EM Manifest ID:	c3789a7c-fbb8-4b1a-ad8b-63885b423760
Generator EPA ID:	CAR000121541
Shipment Date:	2020-08-24
Manifest Number:	022021209JJK
Line Number:	4
Method Code:	H141
Quantity Tons:	0.00050
Quantity Waste:	1.000000
Quantity Unit:	P
Number of Containers:	1
Type of Container:	Fiberboard or plastic drums, barrels, kegs
Quantity Type:	Pounds
Federal Code:	P001

Year:	2020
EM Manifest ID:	c3789a7c-fbb8-4b1a-ad8b-63885b423760
Generator EPA ID:	CAR000121541
Shipment Date:	2020-08-24
Manifest Number:	022021209JJK
Line Number:	5
Method Code:	H141
Quantity Tons:	0.04200
Quantity Waste:	84.000000
Quantity Unit:	P
Number of Containers:	1
Type of Container:	Metal drums, barrels, kegs
Quantity Type:	Pounds
Federal Code:	D001

Year:	2020
EM Manifest ID:	c3789a7c-fbb8-4b1a-ad8b-63885b423760
Generator EPA ID:	CAR000121541
Shipment Date:	2020-08-24
Manifest Number:	022021209JJK
Line Number:	5
Method Code:	H141
Quantity Tons:	0.04200
Quantity Waste:	84.000000
Quantity Unit:	P
Number of Containers:	1
Type of Container:	Metal drums, barrels, kegs

COSTCO WHOLESALE (Continued) **1005904344**

Quantity Type: Pounds
Federal Code: D018

Year: 2020
EM Manifest ID: c3789a7c-fbb8-4b1a-ad8b-63885b423760
Generator EPA ID: CAR000121541
Shipment Date: 2020-08-24
Manifest Number: 022021209JJK
Line Number: 5
Method Code: H141
Quantity Tons: 0.04200
Quantity Waste: 84.000000
Quantity Unit: P
Number of Containers: 1
Type of Container: Metal drums, barrels, kegs
Quantity Type: Pounds
Federal Code: D035

Year: 2020
EM Manifest ID: c3789a7c-fbb8-4b1a-ad8b-63885b423760
Generator EPA ID: CAR000121541
Shipment Date: 2020-08-24
Manifest Number: 022021209JJK
Line Number: 5
Method Code: H141
Quantity Tons: 0.04200
Quantity Waste: 84.000000
Quantity Unit: P
Number of Containers: 1
Type of Container: Metal drums, barrels, kegs
Quantity Type: Pounds
Federal Code: U159

Year: 2020
EM Manifest ID: c3789a7c-fbb8-4b1a-ad8b-63885b423760
Generator EPA ID: CAR000121541
Shipment Date: 2020-08-24
Manifest Number: 022021209JJK
Line Number: 5
Method Code: H141
Quantity Tons: 0.04200
Quantity Waste: 84.000000
Quantity Unit: P
Number of Containers: 1
Type of Container: Metal drums, barrels, kegs
Quantity Type: Pounds
Federal Code: U220

Year: 2020
EM Manifest ID: c3789a7c-fbb8-4b1a-ad8b-63885b423760
Generator EPA ID: CAR000121541
Shipment Date: 2020-08-24
Manifest Number: 022021209JJK
Line Number: 6
Method Code: H039
Quantity Tons: 0.01350
Quantity Waste: 27.000000

COSTCO WHOLESALE (Continued) **1005904344**

Quantity Unit:	P
Number of Containers:	3
Type of Container:	Fiberboard or plastic drums, barrels, kegs
Quantity Type:	Pounds
Federal Code:	D002
Year:	2020
EM Manifest ID:	c3789a7c-fbb8-4b1a-ad8b-63885b423760
Generator EPA ID:	CAR000121541
Shipment Date:	2020-08-24
Manifest Number:	022021209JJK
Line Number:	7
Method Code:	H141
Quantity Tons:	0.00600
Quantity Waste:	12.000000
Quantity Unit:	P
Number of Containers:	1
Type of Container:	Fiber or plastic boxes, cartons, cases
Quantity Type:	Pounds
Federal Code:	P075
Year:	2020
EM Manifest ID:	c3789a7c-fbb8-4b1a-ad8b-63885b423760
Generator EPA ID:	CAR000121541
Shipment Date:	2020-08-24
Manifest Number:	022021209JJK
Line Number:	8
Method Code:	H132
Quantity Tons:	0.21150
Quantity Waste:	423.000000
Quantity Unit:	P
Number of Containers:	5
Type of Container:	Fiber or plastic boxes, cartons, cases
Quantity Type:	Pounds
Federal Code:	D007
Year:	2020
EM Manifest ID:	c3789a7c-fbb8-4b1a-ad8b-63885b423760
Generator EPA ID:	CAR000121541
Shipment Date:	2020-08-24
Manifest Number:	022021209JJK
Line Number:	8
Method Code:	H132
Quantity Tons:	0.21150
Quantity Waste:	423.000000
Quantity Unit:	P
Number of Containers:	5
Type of Container:	Fiber or plastic boxes, cartons, cases
Quantity Type:	Pounds
Federal Code:	D010
Year:	2020
EM Manifest ID:	c3789a7c-fbb8-4b1a-ad8b-63885b423760
Generator EPA ID:	CAR000121541
Shipment Date:	2020-08-24
Manifest Number:	022021209JJK
Line Number:	8

COSTCO WHOLESALE (Continued) **1005904344**

Method Code: H132
Quantity Tons: 0.21150
Quantity Waste: 423.000000
Quantity Unit: P
Number of Containers: 5
Type of Container: Fiber or plastic boxes, cartons, cases
Quantity Type: Pounds
Federal Code: D011

State:
Year: 2020
EM Manifest ID: c3789a7c-fbb8-4b1a-ad8b-63885b423760
Generator EPA ID: CAR000121541
Shipment Date: 2020-08-24
Manifest Number: 022021209JJK
Line Number: 1
Method Code: H141
Quantity Tons: 0.00050
Quantity Waste: 1.000000
Quantity Unit: P
Number of Containers: 1
Type of Container: Fiberboard or plastic drums, barrels, kegs
Quantity Type: Pounds
State Code: 311

Year: 2020
EM Manifest ID: c3789a7c-fbb8-4b1a-ad8b-63885b423760
Generator EPA ID: CAR000121541
Shipment Date: 2020-08-24
Manifest Number: 022021209JJK
Line Number: 2
Method Code: H141
Quantity Tons: 0.00150
Quantity Waste: 3.000000
Quantity Unit: P
Number of Containers: 1
Type of Container: Fiber or plastic boxes, cartons, cases
Quantity Type: Pounds
State Code: 311

Year: 2020
EM Manifest ID: c3789a7c-fbb8-4b1a-ad8b-63885b423760
Generator EPA ID: CAR000121541
Shipment Date: 2020-08-24
Manifest Number: 022021209JJK
Line Number: 3
Method Code: H141
Quantity Tons: 0.00050
Quantity Waste: 1.000000
Quantity Unit: P
Number of Containers: 1
Type of Container: Fiberboard or plastic drums, barrels, kegs
Quantity Type: Pounds
State Code: 311

Year: 2020
EM Manifest ID: c3789a7c-fbb8-4b1a-ad8b-63885b423760

COSTCO WHOLESALE (Continued) **1005904344**

Generator EPA ID:	CAR000121541
Shipment Date:	2020-08-24
Manifest Number:	022021209JJK
Line Number:	4
Method Code:	H141
Quantity Tons:	0.00050
Quantity Waste:	1.000000
Quantity Unit:	P
Number of Containers:	1
Type of Container:	Fiberboard or plastic drums, barrels, kegs
Quantity Type:	Pounds
State Code:	311

Year:	2020
EM Manifest ID:	c3789a7c-fbb8-4b1a-ad8b-63885b423760
Generator EPA ID:	CAR000121541
Shipment Date:	2020-08-24
Manifest Number:	022021209JJK
Line Number:	5
Method Code:	H141
Quantity Tons:	0.04200
Quantity Waste:	84.000000
Quantity Unit:	P
Number of Containers:	1
Type of Container:	Metal drums, barrels, kegs
Quantity Type:	Pounds
State Code:	331

Year:	2020
EM Manifest ID:	c3789a7c-fbb8-4b1a-ad8b-63885b423760
Generator EPA ID:	CAR000121541
Shipment Date:	2020-08-24
Manifest Number:	022021209JJK
Line Number:	6
Method Code:	H039
Quantity Tons:	0.01350
Quantity Waste:	27.000000
Quantity Unit:	P
Number of Containers:	3
Type of Container:	Fiberboard or plastic drums, barrels, kegs
Quantity Type:	Pounds
State Code:	791

Year:	2020
EM Manifest ID:	c3789a7c-fbb8-4b1a-ad8b-63885b423760
Generator EPA ID:	CAR000121541
Shipment Date:	2020-08-24
Manifest Number:	022021209JJK
Line Number:	7
Method Code:	H141
Quantity Tons:	0.00600
Quantity Waste:	12.000000
Quantity Unit:	P
Number of Containers:	1
Type of Container:	Fiber or plastic boxes, cartons, cases
Quantity Type:	Pounds
State Code:	311

COSTCO WHOLESALE (Continued) **1005904344**

Year:	2020
EM Manifest ID:	c3789a7c-fbb8-4b1a-ad8b-63885b423760
Generator EPA ID:	CAR000121541
Shipment Date:	2020-08-24
Manifest Number:	022021209JJK
Line Number:	8
Method Code:	H132
Quantity Tons:	0.21150
Quantity Waste:	423.000000
Quantity Unit:	P
Number of Containers:	5
Type of Container:	Fiber or plastic boxes, cartons, cases
Quantity Type:	Pounds
State Code:	311

Year:	2020
EM Manifest ID:	c3789a7c-fbb8-4b1a-ad8b-63885b423760
Generator EPA ID:	CAR000121541
Shipment Date:	2020-08-24
Manifest Number:	022021209JJK
Line Number:	9
Method Code:	H039
Quantity Tons:	0.09200
Quantity Waste:	184.000000
Quantity Unit:	P
Number of Containers:	5
Type of Container:	Fiber or plastic boxes, cartons, cases
Quantity Type:	Pounds
State Code:	331

Year:	2020
EM Manifest ID:	c3789a7c-fbb8-4b1a-ad8b-63885b423760
Generator EPA ID:	CAR000121541
Shipment Date:	2020-08-24
Manifest Number:	022021209JJK
Line Number:	10
Method Code:	H132
Quantity Tons:	0.00850
Quantity Waste:	17.000000
Quantity Unit:	P
Number of Containers:	5
Type of Container:	Fiber or plastic boxes, cartons, cases
Quantity Type:	Pounds
State Code:	352

Year:	2020
EM Manifest ID:	ee2c3663-f313-4bed-8ba9-0734ffa100f6
Shipment Date:	6/1/2020
Receipt Date:	6/8/2020
Manifest Number:	014940193FLE
Generator EPA ID:	CAR000121541
Name:	COSTCO
Address:	11000 GARDEN GROVE BOULEVARD
Address 2:	Not reported
City:	GARDEN GROVE
Zip:	92843-1206

COSTCO WHOLESALE (Continued) **1005904344**

Telephone:	800-451-8346
Contact:	Not reported
Contact Telephone:	323-776-6233
Transporter 1 EPA ID:	MNS000110924
Transporter 1 Emergency Number:	Not reported
Transporter 2 EPA ID:	MNS000110924
Transporter 2 Emergency Number:	Not reported
TSDF EPA ID:	CAD008364432
TSDF Name:	Rho Chem LLC
TSDF Address 1:	425 Isis Ave.
TSDF Address 2:	Not reported
TSDF City:	Inglewood
TSDF Zip:	90301
TSDF Telephone:	Not reported

Federal:

Year:	2020
EM Manifest ID:	ee2c3663-f313-4bed-8ba9-0734ffa100f6
Generator EPA ID:	CAR000121541
Shipment Date:	2020-06-01
Manifest Number:	014940193FLE
Line Number:	1
Method Code:	H141
Quantity Tons:	0.03800
Quantity Waste:	76.000000
Quantity Unit:	P
Number of Containers:	2
Type of Container:	Fiberboard or plastic drums, barrels, kegs
Quantity Type:	Pounds
Federal Code:	D001

Year:	2020
EM Manifest ID:	ee2c3663-f313-4bed-8ba9-0734ffa100f6
Generator EPA ID:	CAR000121541
Shipment Date:	2020-06-01
Manifest Number:	014940193FLE
Line Number:	2
Method Code:	H141
Quantity Tons:	0.02250
Quantity Waste:	45.000000
Quantity Unit:	P
Number of Containers:	1
Type of Container:	Fiberboard or plastic drums, barrels, kegs
Quantity Type:	Pounds
Federal Code:	D001

Year:	2020
EM Manifest ID:	ee2c3663-f313-4bed-8ba9-0734ffa100f6
Generator EPA ID:	CAR000121541
Shipment Date:	2020-06-01
Manifest Number:	014940193FLE
Line Number:	3
Method Code:	H141
Quantity Tons:	0.00450
Quantity Waste:	9.000000
Quantity Unit:	P
Number of Containers:	1
Type of Container:	Fiber or plastic boxes, cartons, cases

COSTCO WHOLESALE (Continued) **1005904344**

Quantity Type:	Pounds
Federal Code:	D007
Year:	2020
EM Manifest ID:	ee2c3663-f313-4bed-8ba9-0734ffa100f6
Generator EPA ID:	CAR000121541
Shipment Date:	2020-06-01
Manifest Number:	014940193FLE
Line Number:	3
Method Code:	H141
Quantity Tons:	0.00450
Quantity Waste:	9.000000
Quantity Unit:	P
Number of Containers:	1
Type of Container:	Fiber or plastic boxes, cartons, cases
Quantity Type:	Pounds
Federal Code:	D010
Year:	2020
EM Manifest ID:	ee2c3663-f313-4bed-8ba9-0734ffa100f6
Generator EPA ID:	CAR000121541
Shipment Date:	2020-06-01
Manifest Number:	014940193FLE
Line Number:	3
Method Code:	H141
Quantity Tons:	0.00450
Quantity Waste:	9.000000
Quantity Unit:	P
Number of Containers:	1
Type of Container:	Fiber or plastic boxes, cartons, cases
Quantity Type:	Pounds
Federal Code:	D011
Year:	2020
EM Manifest ID:	ee2c3663-f313-4bed-8ba9-0734ffa100f6
Generator EPA ID:	CAR000121541
Shipment Date:	2020-06-01
Manifest Number:	014940193FLE
Line Number:	3
Method Code:	H141
Quantity Tons:	0.00450
Quantity Waste:	9.000000
Quantity Unit:	P
Number of Containers:	1
Type of Container:	Fiber or plastic boxes, cartons, cases
Quantity Type:	Pounds
Federal Code:	D016
Year:	2020
EM Manifest ID:	ee2c3663-f313-4bed-8ba9-0734ffa100f6
Generator EPA ID:	CAR000121541
Shipment Date:	2020-06-01
Manifest Number:	014940193FLE
Line Number:	3
Method Code:	H141
Quantity Tons:	0.00450
Quantity Waste:	9.000000

COSTCO WHOLESALE (Continued) **1005904344**

Quantity Unit: P
Number of Containers: 1
Type of Container: Fiber or plastic boxes, cartons, cases
Quantity Type: Pounds
Federal Code: U057

Year: 2020
EM Manifest ID: ee2c3663-f313-4bed-8ba9-0734ffa100f6
Generator EPA ID: CAR000121541
Shipment Date: 2020-06-01
Manifest Number: 014940193FLE
Line Number: 4
Method Code: H141
Quantity Tons: 0.00050
Quantity Waste: 1.000000
Quantity Unit: P
Number of Containers: 1
Type of Container: Fiber or plastic boxes, cartons, cases
Quantity Type: Pounds
Federal Code: P001

Year: 2020
EM Manifest ID: ee2c3663-f313-4bed-8ba9-0734ffa100f6
Generator EPA ID: CAR000121541
Shipment Date: 2020-06-01
Manifest Number: 014940193FLE
Line Number: 5
Method Code: H141
Quantity Tons: 0.00050
Quantity Waste: 1.000000
Quantity Unit: P
Number of Containers: 1
Type of Container: Fiber or plastic boxes, cartons, cases
Quantity Type: Pounds
Federal Code: D007

Year: 2020
EM Manifest ID: ee2c3663-f313-4bed-8ba9-0734ffa100f6
Generator EPA ID: CAR000121541
Shipment Date: 2020-06-01
Manifest Number: 014940193FLE
Line Number: 5
Method Code: H141
Quantity Tons: 0.00050
Quantity Waste: 1.000000
Quantity Unit: P
Number of Containers: 1
Type of Container: Fiber or plastic boxes, cartons, cases
Quantity Type: Pounds
Federal Code: D013

Year: 2020
EM Manifest ID: ee2c3663-f313-4bed-8ba9-0734ffa100f6
Generator EPA ID: CAR000121541
Shipment Date: 2020-06-01
Manifest Number: 014940193FLE
Line Number: 5

COSTCO WHOLESALE (Continued) **1005904344**

Method Code:	H141
Quantity Tons:	0.00050
Quantity Waste:	1.000000
Quantity Unit:	P
Number of Containers:	1
Type of Container:	Fiber or plastic boxes, cartons, cases
Quantity Type:	Pounds
Federal Code:	D022
Year:	2020
EM Manifest ID:	ee2c3663-f313-4bed-8ba9-0734ffa100f6
Generator EPA ID:	CAR000121541
Shipment Date:	2020-06-01
Manifest Number:	014940193FLE
Line Number:	5
Method Code:	H141
Quantity Tons:	0.00050
Quantity Waste:	1.000000
Quantity Unit:	P
Number of Containers:	1
Type of Container:	Fiber or plastic boxes, cartons, cases
Quantity Type:	Pounds
Federal Code:	D024
Year:	2020
EM Manifest ID:	ee2c3663-f313-4bed-8ba9-0734ffa100f6
Generator EPA ID:	CAR000121541
Shipment Date:	2020-06-01
Manifest Number:	014940193FLE
Line Number:	5
Method Code:	H141
Quantity Tons:	0.00050
Quantity Waste:	1.000000
Quantity Unit:	P
Number of Containers:	1
Type of Container:	Fiber or plastic boxes, cartons, cases
Quantity Type:	Pounds
Federal Code:	D026
Year:	2020
EM Manifest ID:	ee2c3663-f313-4bed-8ba9-0734ffa100f6
Generator EPA ID:	CAR000121541
Shipment Date:	2020-06-01
Manifest Number:	014940193FLE
Line Number:	6
Method Code:	H141
Quantity Tons:	0.00050
Quantity Waste:	1.000000
Quantity Unit:	P
Number of Containers:	1
Type of Container:	Fiber or plastic boxes, cartons, cases
Quantity Type:	Pounds
Federal Code:	P001
Year:	2020
EM Manifest ID:	ee2c3663-f313-4bed-8ba9-0734ffa100f6
Generator EPA ID:	CAR000121541

COSTCO WHOLESALE (Continued) **1005904344**

Shipment Date:	2020-06-01
Manifest Number:	014940193FLE
Line Number:	7
Method Code:	H141
Quantity Tons:	0.00150
Quantity Waste:	3.000000
Quantity Unit:	P
Number of Containers:	1
Type of Container:	Fiber or plastic boxes, cartons, cases
Quantity Type:	Pounds
Federal Code:	D004
Year:	2020
EM Manifest ID:	ee2c3663-f313-4bed-8ba9-0734ffa100f6
Generator EPA ID:	CAR000121541
Shipment Date:	2020-06-01
Manifest Number:	014940193FLE
Line Number:	7
Method Code:	H141
Quantity Tons:	0.00150
Quantity Waste:	3.000000
Quantity Unit:	P
Number of Containers:	1
Type of Container:	Fiber or plastic boxes, cartons, cases
Quantity Type:	Pounds
Federal Code:	D005
Year:	2020
EM Manifest ID:	ee2c3663-f313-4bed-8ba9-0734ffa100f6
Generator EPA ID:	CAR000121541
Shipment Date:	2020-06-01
Manifest Number:	014940193FLE
Line Number:	7
Method Code:	H141
Quantity Tons:	0.00150
Quantity Waste:	3.000000
Quantity Unit:	P
Number of Containers:	1
Type of Container:	Fiber or plastic boxes, cartons, cases
Quantity Type:	Pounds
Federal Code:	D007
Year:	2020
EM Manifest ID:	ee2c3663-f313-4bed-8ba9-0734ffa100f6
Generator EPA ID:	CAR000121541
Shipment Date:	2020-06-01
Manifest Number:	014940193FLE
Line Number:	7
Method Code:	H141
Quantity Tons:	0.00150
Quantity Waste:	3.000000
Quantity Unit:	P
Number of Containers:	1
Type of Container:	Fiber or plastic boxes, cartons, cases
Quantity Type:	Pounds
Federal Code:	D010

COSTCO WHOLESALE (Continued) **1005904344**

Year:	2020
EM Manifest ID:	ee2c3663-f313-4bed-8ba9-0734ffa100f6
Generator EPA ID:	CAR000121541
Shipment Date:	2020-06-01
Manifest Number:	014940193FLE
Line Number:	7
Method Code:	H141
Quantity Tons:	0.00150
Quantity Waste:	3.000000
Quantity Unit:	P
Number of Containers:	1
Type of Container:	Fiber or plastic boxes, cartons, cases
Quantity Type:	Pounds
Federal Code:	D026

Year:	2020
EM Manifest ID:	ee2c3663-f313-4bed-8ba9-0734ffa100f6
Generator EPA ID:	CAR000121541
Shipment Date:	2020-06-01
Manifest Number:	014940193FLE
Line Number:	8
Method Code:	H141
Quantity Tons:	0.00050
Quantity Waste:	1.000000
Quantity Unit:	P
Number of Containers:	1
Type of Container:	Fiber or plastic boxes, cartons, cases
Quantity Type:	Pounds
Federal Code:	P075

State:

Year:	2020
EM Manifest ID:	ee2c3663-f313-4bed-8ba9-0734ffa100f6
Generator EPA ID:	CAR000121541
Shipment Date:	2020-06-01
Manifest Number:	014940193FLE
Line Number:	1
Method Code:	H141
Quantity Tons:	0.03800
Quantity Waste:	76.000000
Quantity Unit:	P
Number of Containers:	2
Type of Container:	Fiberboard or plastic drums, barrels, kegs
Quantity Type:	Pounds
State Code:	331

Year:	2020
EM Manifest ID:	ee2c3663-f313-4bed-8ba9-0734ffa100f6
Generator EPA ID:	CAR000121541
Shipment Date:	2020-06-01
Manifest Number:	014940193FLE
Line Number:	2
Method Code:	H141
Quantity Tons:	0.02250
Quantity Waste:	45.000000
Quantity Unit:	P
Number of Containers:	1

COSTCO WHOLESALE (Continued) **1005904344**

Type of Container:	Fiberboard or plastic drums, barrels, kegs
Quantity Type:	Pounds
State Code:	331
Year:	2020
EM Manifest ID:	ee2c3663-f313-4bed-8ba9-0734ffa100f6
Generator EPA ID:	CAR000121541
Shipment Date:	2020-06-01
Manifest Number:	014940193FLE
Line Number:	3
Method Code:	H141
Quantity Tons:	0.00450
Quantity Waste:	9.000000
Quantity Unit:	P
Number of Containers:	1
Type of Container:	Fiber or plastic boxes, cartons, cases
Quantity Type:	Pounds
State Code:	331
Year:	2020
EM Manifest ID:	ee2c3663-f313-4bed-8ba9-0734ffa100f6
Generator EPA ID:	CAR000121541
Shipment Date:	2020-06-01
Manifest Number:	014940193FLE
Line Number:	4
Method Code:	H141
Quantity Tons:	0.00050
Quantity Waste:	1.000000
Quantity Unit:	P
Number of Containers:	1
Type of Container:	Fiber or plastic boxes, cartons, cases
Quantity Type:	Pounds
State Code:	311
Year:	2020
EM Manifest ID:	ee2c3663-f313-4bed-8ba9-0734ffa100f6
Generator EPA ID:	CAR000121541
Shipment Date:	2020-06-01
Manifest Number:	014940193FLE
Line Number:	5
Method Code:	H141
Quantity Tons:	0.00050
Quantity Waste:	1.000000
Quantity Unit:	P
Number of Containers:	1
Type of Container:	Fiber or plastic boxes, cartons, cases
Quantity Type:	Pounds
State Code:	311
Year:	2020
EM Manifest ID:	ee2c3663-f313-4bed-8ba9-0734ffa100f6
Generator EPA ID:	CAR000121541
Shipment Date:	2020-06-01
Manifest Number:	014940193FLE
Line Number:	6
Method Code:	H141
Quantity Tons:	0.00050

COSTCO WHOLESALE (Continued) **1005904344**

Quantity Waste:	1.000000
Quantity Unit:	P
Number of Containers:	1
Type of Container:	Fiber or plastic boxes, cartons, cases
Quantity Type:	Pounds
State Code:	311
Year:	2020
EM Manifest ID:	ee2c3663-f313-4bed-8ba9-0734ffa100f6
Generator EPA ID:	CAR000121541
Shipment Date:	2020-06-01
Manifest Number:	014940193FLE
Line Number:	7
Method Code:	H141
Quantity Tons:	0.00150
Quantity Waste:	3.000000
Quantity Unit:	P
Number of Containers:	1
Type of Container:	Fiber or plastic boxes, cartons, cases
Quantity Type:	Pounds
State Code:	311
Year:	2020
EM Manifest ID:	ee2c3663-f313-4bed-8ba9-0734ffa100f6
Generator EPA ID:	CAR000121541
Shipment Date:	2020-06-01
Manifest Number:	014940193FLE
Line Number:	8
Method Code:	H141
Quantity Tons:	0.00050
Quantity Waste:	1.000000
Quantity Unit:	P
Number of Containers:	1
Type of Container:	Fiber or plastic boxes, cartons, cases
Quantity Type:	Pounds
State Code:	311
Year:	2020
EM Manifest ID:	9327b3c7-8401-44a7-b6a8-4de2c702f8b8
Shipment Date:	6/1/2020
Receipt Date:	6/8/2020
Manifest Number:	014940194FLE
Generator EPA ID:	CAR000121541
Name:	COSTCO WHOLESALE NO 126
Address:	11000 GARDEN GROVE BOULEVARD
Address 2:	Not reported
City:	GARDEN GROVE
Zip:	92843-1206
Telephone:	800-451-8346
Contact:	Not reported
Contact Telephone:	714-638-6308
Transporter 1 EPA ID:	MNS000110924
Transporter 1 Emergency Number:	Not reported
Transporter 2 EPA ID:	CAR000175422
Transporter 2 Emergency Number:	Not reported
TSDF EPA ID:	AZR000515924

COSTCO WHOLESALE (Continued) **1005904344**

TSDF Name: YUMA YES WASTE TRANSFER FACILITY
TSDF Address 1: 2730 E 13TH ST
TSDF Address 2: Not reported
TSDF City: YUMA
TSDF Zip: 85365-1901
TSDF Telephone: Not reported

State:
Year: 2020
EM Manifest ID: 9327b3c7-8401-44a7-b6a8-4de2c702f8b8
Generator EPA ID: CAR000121541
Shipment Date: 2020-06-01
Manifest Number: 014940194FLE
Line Number: 1
Method Code: H141
Quantity Tons: 0.05200
Quantity Waste: 104.000000
Quantity Unit: P
Number of Containers: 2
Type of Container: Fiberboard or plastic drums, barrels, kegs
Quantity Type: Pounds
State Code: 331

Year: 2020
EM Manifest ID: 9327b3c7-8401-44a7-b6a8-4de2c702f8b8
Generator EPA ID: CAR000121541
Shipment Date: 2020-06-01
Manifest Number: 014940194FLE
Line Number: 2
Method Code: H141
Quantity Tons: 0.06400
Quantity Waste: 128.000000
Quantity Unit: P
Number of Containers: 1
Type of Container: Fiberboard or plastic drums, barrels, kegs
Quantity Type: Pounds
State Code: 331

Year: 2020
EM Manifest ID: 010203420FLE20170414_D_2
Shipment Date: 4/14/2017
Receipt Date: 4/24/2017
Manifest Number: 010203420FLE
Generator EPA ID: CAR000121541
Name: COSTCO #126
Address: Not reported
Address 2: Not reported
City: Not reported
Zip: Not reported
Telephone: Not reported
Contact: Not reported
Contact Telephone: Not reported
Transporter 1 EPA ID: MNS000110924
Transporter 1 Emergency Number: Not reported
Transporter 2 EPA ID: CAD983649880
Transporter 2 Emergency Number: Not reported
TSDF EPA ID: CAD008364432

COSTCO WHOLESALE (Continued) **1005904344**

TSDF Name: RHO CHEM LLC
TSDF Address 1: Not reported
TSDF Address 2: Not reported
TSDF City: Not reported
TSDF Zip: Not reported
TSDF Telephone: Not reported

Federal:
Year: 2020
EM Manifest ID: 010203420FLE20170414_D_2
Generator EPA ID: CAR000121541
Shipment Date: 2017-04-14
Manifest Number: 010203420FLE
Line Number: 1
Method Code: H141
Quantity Tons: 0.02200
Quantity Waste: 44.000000
Quantity Unit: P
Number of Containers: 1
Type of Container: NULL
Quantity Type: NULL
Federal Code: D001

Year: 2020
EM Manifest ID: 010203420FLE20170414_D_2
Generator EPA ID: CAR000121541
Shipment Date: 2017-04-14
Manifest Number: 010203420FLE
Line Number: 2
Method Code: H141
Quantity Tons: 0.03150
Quantity Waste: 63.000000
Quantity Unit: P
Number of Containers: 1
Type of Container: NULL
Quantity Type: NULL
Federal Code: D001

Year: 2020
EM Manifest ID: 010203420FLE20170414_D_2
Generator EPA ID: CAR000121541
Shipment Date: 2017-04-14
Manifest Number: 010203420FLE
Line Number: 3
Method Code: H141
Quantity Tons: 0.00650
Quantity Waste: 13.000000
Quantity Unit: P
Number of Containers: 3
Type of Container: NULL
Quantity Type: NULL
Federal Code: D002

Year: 2020
EM Manifest ID: 010203420FLE20170414_D_2
Generator EPA ID: CAR000121541
Shipment Date: 2017-04-14
Manifest Number: 010203420FLE

COSTCO WHOLESALE (Continued) **1005904344**

Line Number:	4
Method Code:	H141
Quantity Tons:	0.00150
Quantity Waste:	3.000000
Quantity Unit:	P
Number of Containers:	1
Type of Container:	NULL
Quantity Type:	NULL
Federal Code:	D016
Year:	2020
EM Manifest ID:	010203420FLE20170414_D_2
Generator EPA ID:	CAR000121541
Shipment Date:	2017-04-14
Manifest Number:	010203420FLE
Line Number:	5
Method Code:	H141
Quantity Tons:	0.00050
Quantity Waste:	1.000000
Quantity Unit:	P
Number of Containers:	1
Type of Container:	NULL
Quantity Type:	NULL
Federal Code:	P001
Year:	2020
EM Manifest ID:	010203420FLE20170414_D_2
Generator EPA ID:	CAR000121541
Shipment Date:	2017-04-14
Manifest Number:	010203420FLE
Line Number:	6
Method Code:	H141
Quantity Tons:	0.00100
Quantity Waste:	2.000000
Quantity Unit:	P
Number of Containers:	1
Type of Container:	NULL
Quantity Type:	NULL
Federal Code:	D004
Year:	2020
EM Manifest ID:	010203420FLE20170414_D_2
Generator EPA ID:	CAR000121541
Shipment Date:	2017-04-14
Manifest Number:	010203420FLE
Line Number:	6
Method Code:	H141
Quantity Tons:	0.00100
Quantity Waste:	2.000000
Quantity Unit:	P
Number of Containers:	1
Type of Container:	NULL
Quantity Type:	NULL
Federal Code:	D005
Year:	2020
EM Manifest ID:	010203420FLE20170414_D_2

COSTCO WHOLESALE (Continued) **1005904344**

Generator EPA ID: CAR000121541
Shipment Date: 2017-04-14
Manifest Number: 010203420FLE
Line Number: 6
Method Code: H141
Quantity Tons: 0.00100
Quantity Waste: 2.000000
Quantity Unit: P
Number of Containers: 1
Type of Container: NULL
Quantity Type: NULL
Federal Code: D010

Year: 2020
EM Manifest ID: 010203420FLE20170414_D_2
Generator EPA ID: CAR000121541
Shipment Date: 2017-04-14
Manifest Number: 010203420FLE
Line Number: 6
Method Code: H141
Quantity Tons: 0.00100
Quantity Waste: 2.000000
Quantity Unit: P
Number of Containers: 1
Type of Container: NULL
Quantity Type: NULL
Federal Code: D011

State:
Year: 2020
EM Manifest ID: 010203420FLE20170414_D_2
Generator EPA ID: CAR000121541
Shipment Date: 2017-04-14
Manifest Number: 010203420FLE
Line Number: 1
Method Code: H141
Quantity Tons: 0.02200
Quantity Waste: 44.000000
Quantity Unit: P
Number of Containers: 1
Type of Container: NULL
Quantity Type: NULL
State Code: 331

Year: 2020
EM Manifest ID: 010203420FLE20170414_D_2
Generator EPA ID: CAR000121541
Shipment Date: 2017-04-14
Manifest Number: 010203420FLE
Line Number: 2
Method Code: H141
Quantity Tons: 0.03150
Quantity Waste: 63.000000
Quantity Unit: P
Number of Containers: 1
Type of Container: NULL
Quantity Type: NULL

COSTCO WHOLESALE (Continued) **1005904344**

State Code: 331

Year: 2020
EM Manifest ID: 010203420FLE20170414_D_2
Generator EPA ID: CAR000121541
Shipment Date: 2017-04-14
Manifest Number: 010203420FLE
Line Number: 3
Method Code: H141
Quantity Tons: 0.00650
Quantity Waste: 13.000000
Quantity Unit: P
Number of Containers: 3
Type of Container: NULL
Quantity Type: NULL
State Code: 122

Year: 2020
EM Manifest ID: 010203420FLE20170414_D_2
Generator EPA ID: CAR000121541
Shipment Date: 2017-04-14
Manifest Number: 010203420FLE
Line Number: 4
Method Code: H141
Quantity Tons: 0.00150
Quantity Waste: 3.000000
Quantity Unit: P
Number of Containers: 1
Type of Container: NULL
Quantity Type: NULL
State Code: 331

Year: 2020
EM Manifest ID: 010203420FLE20170414_D_2
Generator EPA ID: CAR000121541
Shipment Date: 2017-04-14
Manifest Number: 010203420FLE
Line Number: 5
Method Code: H141
Quantity Tons: 0.00050
Quantity Waste: 1.000000
Quantity Unit: P
Number of Containers: 1
Type of Container: NULL
Quantity Type: NULL
State Code: 311

Year: 2020
EM Manifest ID: 010203420FLE20170414_D_2
Generator EPA ID: CAR000121541
Shipment Date: 2017-04-14
Manifest Number: 010203420FLE
Line Number: 6
Method Code: H141
Quantity Tons: 0.00100
Quantity Waste: 2.000000
Quantity Unit: P

COSTCO WHOLESALE (Continued) **1005904344**

Number of Containers: 1
Type of Container: NULL
Quantity Type: NULL
State Code: 311

Year: 2020
EM Manifest ID: 010203420FLE20170414_D_2
Generator EPA ID: CAR000121541
Shipment Date: 2017-04-14
Manifest Number: 010203420FLE
Line Number: 7
Method Code: H141
Quantity Tons: 0.01250
Quantity Waste: 25.000000
Quantity Unit: P
Number of Containers: 1
Type of Container: NULL
Quantity Type: NULL
State Code: 331

Year: 2020
EM Manifest ID: 010203420FLE20170414_D_2
Generator EPA ID: CAR000121541
Shipment Date: 2017-04-14
Manifest Number: 010203420FLE
Line Number: 8
Method Code: H141
Quantity Tons: 0.05400
Quantity Waste: 108.000000
Quantity Unit: P
Number of Containers: 1
Type of Container: NULL
Quantity Type: NULL
State Code: 331

Year: 2020
EM Manifest ID: 010203420FLE20170414_D_2
Generator EPA ID: CAR000121541
Shipment Date: 2017-04-14
Manifest Number: 010203420FLE
Line Number: 9
Method Code: H141
Quantity Tons: 0.03750
Quantity Waste: 75.000000
Quantity Unit: P
Number of Containers: 1
Type of Container: NULL
Quantity Type: NULL
State Code: 331

Year: 2020
EM Manifest ID: 8e880603-7f32-40ab-b628-a2100eb4f84e
Shipment Date: 3/25/2020
Receipt Date: 4/2/2020
Manifest Number: 014362355FLE
Generator EPA ID: CAR000121541

COSTCO WHOLESALE (Continued) **1005904344**

Name: COSTCO
Address: 11000 GARDEN GROVE BOULEVARD
Address 2: Not reported
City: GARDEN GROVE
Zip: 92843-1206
Telephone: 800-451-8346
Contact: Not reported
Contact Telephone: 323-776-6233
Transporter 1 EPA ID: MNS000110924
Transporter 1 Emergency Number: Not reported
Transporter 2 EPA ID: MNS000110924
Transporter 2 Emergency Number: Not reported
TSDF EPA ID: CAD008364432
TSDF Name: Rho Chem LLC
TSDF Address 1: 425 Isis Ave.
TSDF Address 2: Not reported
TSDF City: Inglewood
TSDF Zip: 90301
TSDF Telephone: Not reported

Federal:
Year: 2020
EM Manifest ID: 8e880603-7f32-40ab-b628-a2100eb4f84e
Generator EPA ID: CAR000121541
Shipment Date: 2020-03-25
Manifest Number: 014362355FLE
Line Number: 1
Method Code: H141
Quantity Tons: 0.06100
Quantity Waste: 122.000000
Quantity Unit: P
Number of Containers: 3
Type of Container: Fiberboard or plastic drums, barrels, kegs
Quantity Type: Pounds
Federal Code: D001

Year: 2020
EM Manifest ID: 8e880603-7f32-40ab-b628-a2100eb4f84e
Generator EPA ID: CAR000121541
Shipment Date: 2020-03-25
Manifest Number: 014362355FLE
Line Number: 2
Method Code: H141
Quantity Tons: 0.01900
Quantity Waste: 38.000000
Quantity Unit: P
Number of Containers: 1
Type of Container: Fiberboard or plastic drums, barrels, kegs
Quantity Type: Pounds
Federal Code: D001

Year: 2020
EM Manifest ID: 8e880603-7f32-40ab-b628-a2100eb4f84e
Generator EPA ID: CAR000121541
Shipment Date: 2020-03-25
Manifest Number: 014362355FLE
Line Number: 3
Method Code: H141

COSTCO WHOLESALE (Continued) **1005904344**

Quantity Tons:	0.02550
Quantity Waste:	51.000000
Quantity Unit:	P
Number of Containers:	3
Type of Container:	Fiber or plastic boxes, cartons, cases
Quantity Type:	Pounds
Federal Code:	D002
Year:	2020
EM Manifest ID:	8e880603-7f32-40ab-b628-a2100eb4f84e
Generator EPA ID:	CAR000121541
Shipment Date:	2020-03-25
Manifest Number:	014362355FLE
Line Number:	4
Method Code:	H141
Quantity Tons:	0.00100
Quantity Waste:	2.000000
Quantity Unit:	P
Number of Containers:	1
Type of Container:	Fiber or plastic boxes, cartons, cases
Quantity Type:	Pounds
Federal Code:	P075
Year:	2020
EM Manifest ID:	8e880603-7f32-40ab-b628-a2100eb4f84e
Generator EPA ID:	CAR000121541
Shipment Date:	2020-03-25
Manifest Number:	014362355FLE
Line Number:	5
Method Code:	H141
Quantity Tons:	0.00500
Quantity Waste:	10.000000
Quantity Unit:	P
Number of Containers:	1
Type of Container:	Fiber or plastic boxes, cartons, cases
Quantity Type:	Pounds
Federal Code:	D007
Year:	2020
EM Manifest ID:	8e880603-7f32-40ab-b628-a2100eb4f84e
Generator EPA ID:	CAR000121541
Shipment Date:	2020-03-25
Manifest Number:	014362355FLE
Line Number:	5
Method Code:	H141
Quantity Tons:	0.00500
Quantity Waste:	10.000000
Quantity Unit:	P
Number of Containers:	1
Type of Container:	Fiber or plastic boxes, cartons, cases
Quantity Type:	Pounds
Federal Code:	D010
Year:	2020
EM Manifest ID:	8e880603-7f32-40ab-b628-a2100eb4f84e
Generator EPA ID:	CAR000121541
Shipment Date:	2020-03-25

COSTCO WHOLESALE (Continued) **1005904344**

Manifest Number:	014362355FLE
Line Number:	5
Method Code:	H141
Quantity Tons:	0.00500
Quantity Waste:	10.000000
Quantity Unit:	P
Number of Containers:	1
Type of Container:	Fiber or plastic boxes, cartons, cases
Quantity Type:	Pounds
Federal Code:	D011
Year:	2020
EM Manifest ID:	8e880603-7f32-40ab-b628-a2100eb4f84e
Generator EPA ID:	CAR000121541
Shipment Date:	2020-03-25
Manifest Number:	014362355FLE
Line Number:	5
Method Code:	H141
Quantity Tons:	0.00500
Quantity Waste:	10.000000
Quantity Unit:	P
Number of Containers:	1
Type of Container:	Fiber or plastic boxes, cartons, cases
Quantity Type:	Pounds
Federal Code:	D016
Year:	2020
EM Manifest ID:	8e880603-7f32-40ab-b628-a2100eb4f84e
Generator EPA ID:	CAR000121541
Shipment Date:	2020-03-25
Manifest Number:	014362355FLE
Line Number:	5
Method Code:	H141
Quantity Tons:	0.00500
Quantity Waste:	10.000000
Quantity Unit:	P
Number of Containers:	1
Type of Container:	Fiber or plastic boxes, cartons, cases
Quantity Type:	Pounds
Federal Code:	U057
Year:	2020
EM Manifest ID:	8e880603-7f32-40ab-b628-a2100eb4f84e
Generator EPA ID:	CAR000121541
Shipment Date:	2020-03-25
Manifest Number:	014362355FLE
Line Number:	6
Method Code:	H141
Quantity Tons:	0.00050
Quantity Waste:	1.000000
Quantity Unit:	P
Number of Containers:	1
Type of Container:	Metal drums, barrels, kegs
Quantity Type:	Pounds
Federal Code:	D001
Year:	2020

COSTCO WHOLESALE (Continued) **1005904344**

EM Manifest ID:	8e880603-7f32-40ab-b628-a2100eb4f84e
Generator EPA ID:	CAR000121541
Shipment Date:	2020-03-25
Manifest Number:	014362355FLE
Line Number:	7
Method Code:	H141
Quantity Tons:	0.00100
Quantity Waste:	2.000000
Quantity Unit:	P
Number of Containers:	1
Type of Container:	Fiber or plastic boxes, cartons, cases
Quantity Type:	Pounds
Federal Code:	D009

Year:	2020
EM Manifest ID:	8e880603-7f32-40ab-b628-a2100eb4f84e
Generator EPA ID:	CAR000121541
Shipment Date:	2020-03-25
Manifest Number:	014362355FLE
Line Number:	8
Method Code:	H141
Quantity Tons:	0.00050
Quantity Waste:	1.000000
Quantity Unit:	P
Number of Containers:	1
Type of Container:	Fiber or plastic boxes, cartons, cases
Quantity Type:	Pounds
Federal Code:	D001

Year:	2020
EM Manifest ID:	8e880603-7f32-40ab-b628-a2100eb4f84e
Generator EPA ID:	CAR000121541
Shipment Date:	2020-03-25
Manifest Number:	014362355FLE
Line Number:	9
Method Code:	H141
Quantity Tons:	0.00050
Quantity Waste:	1.000000
Quantity Unit:	P
Number of Containers:	1
Type of Container:	Fiber or plastic boxes, cartons, cases
Quantity Type:	Pounds
Federal Code:	P001

Year:	2020
EM Manifest ID:	8e880603-7f32-40ab-b628-a2100eb4f84e
Generator EPA ID:	CAR000121541
Shipment Date:	2020-03-25
Manifest Number:	014362355FLE
Line Number:	10
Method Code:	H141
Quantity Tons:	0.00050
Quantity Waste:	1.000000
Quantity Unit:	P
Number of Containers:	1
Type of Container:	Fiber or plastic boxes, cartons, cases
Quantity Type:	Pounds

COSTCO WHOLESALE (Continued) **1005904344**

Federal Code:	P001
Year:	2020
EM Manifest ID:	8e880603-7f32-40ab-b628-a2100eb4f84e
Generator EPA ID:	CAR000121541
Shipment Date:	2020-03-25
Manifest Number:	014362355FLE
Line Number:	11
Method Code:	H141
Quantity Tons:	0.00050
Quantity Waste:	1.000000
Quantity Unit:	P
Number of Containers:	1
Type of Container:	Fiber or plastic boxes, cartons, cases
Quantity Type:	Pounds
Federal Code:	D007
Year:	2020
EM Manifest ID:	8e880603-7f32-40ab-b628-a2100eb4f84e
Generator EPA ID:	CAR000121541
Shipment Date:	2020-03-25
Manifest Number:	014362355FLE
Line Number:	11
Method Code:	H141
Quantity Tons:	0.00050
Quantity Waste:	1.000000
Quantity Unit:	P
Number of Containers:	1
Type of Container:	Fiber or plastic boxes, cartons, cases
Quantity Type:	Pounds
Federal Code:	D013
Year:	2020
EM Manifest ID:	8e880603-7f32-40ab-b628-a2100eb4f84e
Generator EPA ID:	CAR000121541
Shipment Date:	2020-03-25
Manifest Number:	014362355FLE
Line Number:	11
Method Code:	H141
Quantity Tons:	0.00050
Quantity Waste:	1.000000
Quantity Unit:	P
Number of Containers:	1
Type of Container:	Fiber or plastic boxes, cartons, cases
Quantity Type:	Pounds
Federal Code:	D022
Year:	2020
EM Manifest ID:	8e880603-7f32-40ab-b628-a2100eb4f84e
Generator EPA ID:	CAR000121541
Shipment Date:	2020-03-25
Manifest Number:	014362355FLE
Line Number:	11
Method Code:	H141
Quantity Tons:	0.00050
Quantity Waste:	1.000000
Quantity Unit:	P

COSTCO WHOLESALE (Continued) **1005904344**

Number of Containers: 1
Type of Container: Fiber or plastic boxes, cartons, cases
Quantity Type: Pounds
Federal Code: D024

Year: 2020
EM Manifest ID: 8e880603-7f32-40ab-b628-a2100eb4f84e
Generator EPA ID: CAR000121541
Shipment Date: 2020-03-25
Manifest Number: 014362355FLE
Line Number: 11
Method Code: H141
Quantity Tons: 0.00050
Quantity Waste: 1.000000
Quantity Unit: P
Number of Containers: 1
Type of Container: Fiber or plastic boxes, cartons, cases
Quantity Type: Pounds
Federal Code: D026

Year: 2020
EM Manifest ID: 8e880603-7f32-40ab-b628-a2100eb4f84e
Generator EPA ID: CAR000121541
Shipment Date: 2020-03-25
Manifest Number: 014362355FLE
Line Number: 12
Method Code: H141
Quantity Tons: 0.00100
Quantity Waste: 2.000000
Quantity Unit: P
Number of Containers: 1
Type of Container: Fiber or plastic boxes, cartons, cases
Quantity Type: Pounds
Federal Code: D004

Year: 2020
EM Manifest ID: 8e880603-7f32-40ab-b628-a2100eb4f84e
Generator EPA ID: CAR000121541
Shipment Date: 2020-03-25
Manifest Number: 014362355FLE
Line Number: 12
Method Code: H141
Quantity Tons: 0.00100
Quantity Waste: 2.000000
Quantity Unit: P
Number of Containers: 1
Type of Container: Fiber or plastic boxes, cartons, cases
Quantity Type: Pounds
Federal Code: D005

Year: 2020
EM Manifest ID: 8e880603-7f32-40ab-b628-a2100eb4f84e
Generator EPA ID: CAR000121541
Shipment Date: 2020-03-25
Manifest Number: 014362355FLE
Line Number: 12
Method Code: H141

COSTCO WHOLESALE (Continued) **1005904344**

Quantity Tons: 0.00100
Quantity Waste: 2.000000
Quantity Unit: P
Number of Containers: 1
Type of Container: Fiber or plastic boxes, cartons, cases
Quantity Type: Pounds
Federal Code: D007

Year: 2020
EM Manifest ID: 8e880603-7f32-40ab-b628-a2100eb4f84e
Generator EPA ID: CAR000121541
Shipment Date: 2020-03-25
Manifest Number: 014362355FLE
Line Number: 12
Method Code: H141
Quantity Tons: 0.00100
Quantity Waste: 2.000000
Quantity Unit: P
Number of Containers: 1
Type of Container: Fiber or plastic boxes, cartons, cases
Quantity Type: Pounds
Federal Code: D010

Year: 2020
EM Manifest ID: 8e880603-7f32-40ab-b628-a2100eb4f84e
Generator EPA ID: CAR000121541
Shipment Date: 2020-03-25
Manifest Number: 014362355FLE
Line Number: 12
Method Code: H141
Quantity Tons: 0.00100
Quantity Waste: 2.000000
Quantity Unit: P
Number of Containers: 1
Type of Container: Fiber or plastic boxes, cartons, cases
Quantity Type: Pounds
Federal Code: D026

State:
Year: 2020
EM Manifest ID: 8e880603-7f32-40ab-b628-a2100eb4f84e
Generator EPA ID: CAR000121541
Shipment Date: 2020-03-25
Manifest Number: 014362355FLE
Line Number: 1
Method Code: H141
Quantity Tons: 0.06100
Quantity Waste: 122.000000
Quantity Unit: P
Number of Containers: 3
Type of Container: Fiberboard or plastic drums, barrels, kegs
Quantity Type: Pounds
State Code: 331

Year: 2020
EM Manifest ID: 8e880603-7f32-40ab-b628-a2100eb4f84e
Generator EPA ID: CAR000121541

COSTCO WHOLESALE (Continued) **1005904344**

Shipment Date:	2020-03-25
Manifest Number:	014362355FLE
Line Number:	2
Method Code:	H141
Quantity Tons:	0.01900
Quantity Waste:	38.000000
Quantity Unit:	P
Number of Containers:	1
Type of Container:	Fiberboard or plastic drums, barrels, kegs
Quantity Type:	Pounds
State Code:	331
Year:	2020
EM Manifest ID:	8e880603-7f32-40ab-b628-a2100eb4f84e
Generator EPA ID:	CAR000121541
Shipment Date:	2020-03-25
Manifest Number:	014362355FLE
Line Number:	3
Method Code:	H141
Quantity Tons:	0.02550
Quantity Waste:	51.000000
Quantity Unit:	P
Number of Containers:	3
Type of Container:	Fiber or plastic boxes, cartons, cases
Quantity Type:	Pounds
State Code:	122
Year:	2020
EM Manifest ID:	8e880603-7f32-40ab-b628-a2100eb4f84e
Generator EPA ID:	CAR000121541
Shipment Date:	2020-03-25
Manifest Number:	014362355FLE
Line Number:	4
Method Code:	H141
Quantity Tons:	0.00100
Quantity Waste:	2.000000
Quantity Unit:	P
Number of Containers:	1
Type of Container:	Fiber or plastic boxes, cartons, cases
Quantity Type:	Pounds
State Code:	311
Year:	2020
EM Manifest ID:	8e880603-7f32-40ab-b628-a2100eb4f84e
Generator EPA ID:	CAR000121541
Shipment Date:	2020-03-25
Manifest Number:	014362355FLE
Line Number:	5
Method Code:	H141
Quantity Tons:	0.00500
Quantity Waste:	10.000000
Quantity Unit:	P
Number of Containers:	1
Type of Container:	Fiber or plastic boxes, cartons, cases
Quantity Type:	Pounds
State Code:	331

COSTCO WHOLESALE (Continued) **1005904344**

Year:	2020
EM Manifest ID:	8e880603-7f32-40ab-b628-a2100eb4f84e
Generator EPA ID:	CAR000121541
Shipment Date:	2020-03-25
Manifest Number:	014362355FLE
Line Number:	6
Method Code:	H141
Quantity Tons:	0.00050
Quantity Waste:	1.000000
Quantity Unit:	P
Number of Containers:	1
Type of Container:	Metal drums, barrels, kegs
Quantity Type:	Pounds
State Code:	214

Year:	2020
EM Manifest ID:	8e880603-7f32-40ab-b628-a2100eb4f84e
Generator EPA ID:	CAR000121541
Shipment Date:	2020-03-25
Manifest Number:	014362355FLE
Line Number:	7
Method Code:	H141
Quantity Tons:	0.00100
Quantity Waste:	2.000000
Quantity Unit:	P
Number of Containers:	1
Type of Container:	Fiber or plastic boxes, cartons, cases
Quantity Type:	Pounds
State Code:	181

Year:	2020
EM Manifest ID:	8e880603-7f32-40ab-b628-a2100eb4f84e
Generator EPA ID:	CAR000121541
Shipment Date:	2020-03-25
Manifest Number:	014362355FLE
Line Number:	8
Method Code:	H141
Quantity Tons:	0.00050
Quantity Waste:	1.000000
Quantity Unit:	P
Number of Containers:	1
Type of Container:	Fiber or plastic boxes, cartons, cases
Quantity Type:	Pounds
State Code:	311

Year:	2020
EM Manifest ID:	8e880603-7f32-40ab-b628-a2100eb4f84e
Generator EPA ID:	CAR000121541
Shipment Date:	2020-03-25
Manifest Number:	014362355FLE
Line Number:	9
Method Code:	H141
Quantity Tons:	0.00050
Quantity Waste:	1.000000
Quantity Unit:	P
Number of Containers:	1
Type of Container:	Fiber or plastic boxes, cartons, cases

COSTCO WHOLESALE (Continued) **1005904344**

Quantity Type:	Pounds
State Code:	311
Year:	2020
EM Manifest ID:	8e880603-7f32-40ab-b628-a2100eb4f84e
Generator EPA ID:	CAR000121541
Shipment Date:	2020-03-25
Manifest Number:	014362355FLE
Line Number:	10
Method Code:	H141
Quantity Tons:	0.00050
Quantity Waste:	1.000000
Quantity Unit:	P
Number of Containers:	1
Type of Container:	Fiber or plastic boxes, cartons, cases
Quantity Type:	Pounds
State Code:	311
Year:	2020
EM Manifest ID:	8e880603-7f32-40ab-b628-a2100eb4f84e
Generator EPA ID:	CAR000121541
Shipment Date:	2020-03-25
Manifest Number:	014362355FLE
Line Number:	11
Method Code:	H141
Quantity Tons:	0.00050
Quantity Waste:	1.000000
Quantity Unit:	P
Number of Containers:	1
Type of Container:	Fiber or plastic boxes, cartons, cases
Quantity Type:	Pounds
State Code:	311
Year:	2020
EM Manifest ID:	8e880603-7f32-40ab-b628-a2100eb4f84e
Generator EPA ID:	CAR000121541
Shipment Date:	2020-03-25
Manifest Number:	014362355FLE
Line Number:	12
Method Code:	H141
Quantity Tons:	0.00100
Quantity Waste:	2.000000
Quantity Unit:	P
Number of Containers:	1
Type of Container:	Fiber or plastic boxes, cartons, cases
Quantity Type:	Pounds
State Code:	311
Year:	2020
EM Manifest ID:	ca4a9d03-ff92-409d-b2b0-c8437725d477
Shipment Date:	3/25/2020
Receipt Date:	3/27/2020
Manifest Number:	014362356FLE
Generator EPA ID:	CAR000121541
Name:	COSTCO WHOLESALE NO 126
Address:	11000 GARDEN GROVE BOULEVARD

COSTCO WHOLESALE (Continued) **1005904344**

Address 2:	Not reported
City:	GARDEN GROVE
Zip:	92843
Telephone:	800-451-8346
Contact:	Not reported
Contact Telephone:	714-638-6308
Transporter 1 EPA ID:	MNS000110924
Transporter 1 Emergency Number:	Not reported
Transporter 2 EPA ID:	CAR000175422
Transporter 2 Emergency Number:	Not reported
TSDF EPA ID:	AZR000515924
TSDF Name:	YUMA YES WASTE TRANSFER FACILITY
TSDF Address 1:	2730 E 13TH ST
TSDF Address 2:	Not reported
TSDF City:	YUMA
TSDF Zip:	85365-1901
TSDF Telephone:	Not reported

State:

Year:	2020
EM Manifest ID:	ca4a9d03-ff92-409d-b2b0-c8437725d477
Generator EPA ID:	CAR000121541
Shipment Date:	2020-03-25
Manifest Number:	014362356FLE
Line Number:	1
Method Code:	H141
Quantity Tons:	0.08250
Quantity Waste:	165.000000
Quantity Unit:	P
Number of Containers:	1
Type of Container:	Fiberboard or plastic drums, barrels, kegs
Quantity Type:	Pounds
State Code:	331

Year:	2020
EM Manifest ID:	ca4a9d03-ff92-409d-b2b0-c8437725d477
Generator EPA ID:	CAR000121541
Shipment Date:	2020-03-25
Manifest Number:	014362356FLE
Line Number:	2
Method Code:	H141
Quantity Tons:	0.12600
Quantity Waste:	252.000000
Quantity Unit:	P
Number of Containers:	3
Type of Container:	Fiberboard or plastic drums, barrels, kegs
Quantity Type:	Pounds
State Code:	331

Year:	2020
EM Manifest ID:	5ebaa515-724f-4376-b098-a40d08103807
Shipment Date:	3/25/2020
Receipt Date:	4/22/2020
Manifest Number:	014362354FLE
Generator EPA ID:	CAR000121541
Name:	COSTCO
Address:	11000 GARDEN GROVE BOULEVARD

COSTCO WHOLESALE (Continued) **1005904344**

Address 2:	Not reported
City:	GARDEN GROVE
Zip:	92843-1206
Telephone:	800-451-8346
Contact:	Not reported
Contact Telephone:	317-275-7568
Transporter 1 EPA ID:	MNS000110924
Transporter 1 Emergency Number:	Not reported
Transporter 2 EPA ID:	MOD095038998
Transporter 2 Emergency Number:	Not reported
TSDF EPA ID:	INR000110197
TSDF Name:	Stericycle Environmental Solutions, Inc. Indianapolis
TSDF Address 1:	2770 Fortune Circle East
TSDF Address 2:	Not reported
TSDF City:	Indianapolis
TSDF Zip:	46241
TSDF Telephone:	Not reported

Federal:

Year:	2020
EM Manifest ID:	5ebaa515-724f-4376-b098-a40d08103807
Generator EPA ID:	CAR000121541
Shipment Date:	2020-03-25
Manifest Number:	014362354FLE
Line Number:	1
Method Code:	H141
Quantity Tons:	0.00050
Quantity Waste:	1.000000
Quantity Unit:	P
Number of Containers:	1
Type of Container:	Fiber or plastic boxes, cartons, cases
Quantity Type:	Pounds
Federal Code:	U034

State:

Year:	2020
EM Manifest ID:	5ebaa515-724f-4376-b098-a40d08103807
Generator EPA ID:	CAR000121541
Shipment Date:	2020-03-25
Manifest Number:	014362354FLE
Line Number:	1
Method Code:	H141
Quantity Tons:	0.00050
Quantity Waste:	1.000000
Quantity Unit:	P
Number of Containers:	1
Type of Container:	Fiber or plastic boxes, cartons, cases
Quantity Type:	Pounds
State Code:	311

Year:	2020
EM Manifest ID:	a5f71472-c605-4d8c-bb32-6ff5f1f204e9
Shipment Date:	11/9/2020
Receipt Date:	11/19/2020
Manifest Number:	022022528JJK
Generator EPA ID:	CAR000121541

COSTCO WHOLESALE (Continued) **1005904344**

Name:	COSTCO WHOLESALE #126
Address:	GARDEN GROVE BOULEVARD
Address 2:	Not reported
City:	GARDEN GROVE
Zip:	92843
Telephone:	800-451-8346
Contact:	Not reported
Contact Telephone:	800-451-8346
Transporter 1 EPA ID:	MIK435642742
Transporter 1 Emergency Number:	Not reported
Transporter 2 EPA ID:	MOD095038998
Transporter 2 Emergency Number:	Not reported
TSDF EPA ID:	NVT330010000
TSDF Name:	US ECOLOGY NEVADA, INC
TSDF Address 1:	HWY 95 11 MI S OF BEATTY
TSDF Address 2:	Not reported
TSDF City:	BEATTY
TSDF Zip:	89003
TSDF Telephone:	800-839-3975

Federal:

Year:	2020
EM Manifest ID:	a5f71472-c605-4d8c-bb32-6ff5f1f204e9
Generator EPA ID:	CAR000121541
Shipment Date:	2020-11-09
Manifest Number:	022022528JJK
Line Number:	1
Method Code:	H141
Quantity Tons:	0.00250
Quantity Waste:	5.000000
Quantity Unit:	P
Number of Containers:	1
Type of Container:	Fiber or plastic boxes, cartons, cases
Quantity Type:	Pounds
Federal Code:	D001

Year:	2020
EM Manifest ID:	a5f71472-c605-4d8c-bb32-6ff5f1f204e9
Generator EPA ID:	CAR000121541
Shipment Date:	2020-11-09
Manifest Number:	022022528JJK
Line Number:	1
Method Code:	H141
Quantity Tons:	0.00250
Quantity Waste:	5.000000
Quantity Unit:	P
Number of Containers:	1
Type of Container:	Fiber or plastic boxes, cartons, cases
Quantity Type:	Pounds
Federal Code:	D004

Year:	2020
EM Manifest ID:	a5f71472-c605-4d8c-bb32-6ff5f1f204e9
Generator EPA ID:	CAR000121541
Shipment Date:	2020-11-09
Manifest Number:	022022528JJK
Line Number:	1
Method Code:	H141

COSTCO WHOLESALE (Continued) **1005904344**

Quantity Tons:	0.00250
Quantity Waste:	5.000000
Quantity Unit:	P
Number of Containers:	1
Type of Container:	Fiber or plastic boxes, cartons, cases
Quantity Type:	Pounds
Federal Code:	D005
Year:	2020
EM Manifest ID:	a5f71472-c605-4d8c-bb32-6ff5f1f204e9
Generator EPA ID:	CAR000121541
Shipment Date:	2020-11-09
Manifest Number:	022022528JJK
Line Number:	1
Method Code:	H141
Quantity Tons:	0.00250
Quantity Waste:	5.000000
Quantity Unit:	P
Number of Containers:	1
Type of Container:	Fiber or plastic boxes, cartons, cases
Quantity Type:	Pounds
Federal Code:	D007
Year:	2020
EM Manifest ID:	a5f71472-c605-4d8c-bb32-6ff5f1f204e9
Generator EPA ID:	CAR000121541
Shipment Date:	2020-11-09
Manifest Number:	022022528JJK
Line Number:	1
Method Code:	H141
Quantity Tons:	0.00250
Quantity Waste:	5.000000
Quantity Unit:	P
Number of Containers:	1
Type of Container:	Fiber or plastic boxes, cartons, cases
Quantity Type:	Pounds
Federal Code:	D009
Year:	2020
EM Manifest ID:	a5f71472-c605-4d8c-bb32-6ff5f1f204e9
Generator EPA ID:	CAR000121541
Shipment Date:	2020-11-09
Manifest Number:	022022528JJK
Line Number:	1
Method Code:	H141
Quantity Tons:	0.00250
Quantity Waste:	5.000000
Quantity Unit:	P
Number of Containers:	1
Type of Container:	Fiber or plastic boxes, cartons, cases
Quantity Type:	Pounds
Federal Code:	D010
Year:	2020
EM Manifest ID:	a5f71472-c605-4d8c-bb32-6ff5f1f204e9
Generator EPA ID:	CAR000121541
Shipment Date:	2020-11-09

COSTCO WHOLESALE (Continued) **1005904344**

Manifest Number:	022022528JJK
Line Number:	1
Method Code:	H141
Quantity Tons:	0.00250
Quantity Waste:	5.000000
Quantity Unit:	P
Number of Containers:	1
Type of Container:	Fiber or plastic boxes, cartons, cases
Quantity Type:	Pounds
Federal Code:	D011

Year:	2020
EM Manifest ID:	a5f71472-c605-4d8c-bb32-6ff5f1f204e9
Generator EPA ID:	CAR000121541
Shipment Date:	2020-11-09
Manifest Number:	022022528JJK
Line Number:	1
Method Code:	H141
Quantity Tons:	0.00250
Quantity Waste:	5.000000
Quantity Unit:	P
Number of Containers:	1
Type of Container:	Fiber or plastic boxes, cartons, cases
Quantity Type:	Pounds
Federal Code:	D013

Year:	2020
EM Manifest ID:	a5f71472-c605-4d8c-bb32-6ff5f1f204e9
Generator EPA ID:	CAR000121541
Shipment Date:	2020-11-09
Manifest Number:	022022528JJK
Line Number:	1
Method Code:	H141
Quantity Tons:	0.00250
Quantity Waste:	5.000000
Quantity Unit:	P
Number of Containers:	1
Type of Container:	Fiber or plastic boxes, cartons, cases
Quantity Type:	Pounds
Federal Code:	D022

Year:	2020
EM Manifest ID:	a5f71472-c605-4d8c-bb32-6ff5f1f204e9
Generator EPA ID:	CAR000121541
Shipment Date:	2020-11-09
Manifest Number:	022022528JJK
Line Number:	1
Method Code:	H141
Quantity Tons:	0.00250
Quantity Waste:	5.000000
Quantity Unit:	P
Number of Containers:	1
Type of Container:	Fiber or plastic boxes, cartons, cases
Quantity Type:	Pounds
Federal Code:	D024

Year:	2020

COSTCO WHOLESALE (Continued) **1005904344**

EM Manifest ID:	a5f71472-c605-4d8c-bb32-6ff5f1f204e9
Generator EPA ID:	CAR000121541
Shipment Date:	2020-11-09
Manifest Number:	022022528JJK
Line Number:	1
Method Code:	H141
Quantity Tons:	0.00250
Quantity Waste:	5.000000
Quantity Unit:	P
Number of Containers:	1
Type of Container:	Fiber or plastic boxes, cartons, cases
Quantity Type:	Pounds
Federal Code:	D026

Year:	2020
EM Manifest ID:	a5f71472-c605-4d8c-bb32-6ff5f1f204e9
Generator EPA ID:	CAR000121541
Shipment Date:	2020-11-09
Manifest Number:	022022528JJK
Line Number:	1
Method Code:	H141
Quantity Tons:	0.00250
Quantity Waste:	5.000000
Quantity Unit:	P
Number of Containers:	1
Type of Container:	Fiber or plastic boxes, cartons, cases
Quantity Type:	Pounds
Federal Code:	U010

Year:	2020
EM Manifest ID:	a5f71472-c605-4d8c-bb32-6ff5f1f204e9
Generator EPA ID:	CAR000121541
Shipment Date:	2020-11-09
Manifest Number:	022022528JJK
Line Number:	1
Method Code:	H141
Quantity Tons:	0.00250
Quantity Waste:	5.000000
Quantity Unit:	P
Number of Containers:	1
Type of Container:	Fiber or plastic boxes, cartons, cases
Quantity Type:	Pounds
Federal Code:	U015

Year:	2020
EM Manifest ID:	a5f71472-c605-4d8c-bb32-6ff5f1f204e9
Generator EPA ID:	CAR000121541
Shipment Date:	2020-11-09
Manifest Number:	022022528JJK
Line Number:	1
Method Code:	H141
Quantity Tons:	0.00250
Quantity Waste:	5.000000
Quantity Unit:	P
Number of Containers:	1
Type of Container:	Fiber or plastic boxes, cartons, cases
Quantity Type:	Pounds

COSTCO WHOLESALE (Continued) **1005904344**

Federal Code:	U035
Year:	2020
EM Manifest ID:	a5f71472-c605-4d8c-bb32-6ff5f1f204e9
Generator EPA ID:	CAR000121541
Shipment Date:	2020-11-09
Manifest Number:	022022528JJK
Line Number:	1
Method Code:	H141
Quantity Tons:	0.00250
Quantity Waste:	5.000000
Quantity Unit:	P
Number of Containers:	1
Type of Container:	Fiber or plastic boxes, cartons, cases
Quantity Type:	Pounds
Federal Code:	U044
Year:	2020
EM Manifest ID:	a5f71472-c605-4d8c-bb32-6ff5f1f204e9
Generator EPA ID:	CAR000121541
Shipment Date:	2020-11-09
Manifest Number:	022022528JJK
Line Number:	1
Method Code:	H141
Quantity Tons:	0.00250
Quantity Waste:	5.000000
Quantity Unit:	P
Number of Containers:	1
Type of Container:	Fiber or plastic boxes, cartons, cases
Quantity Type:	Pounds
Federal Code:	U058
Year:	2020
EM Manifest ID:	a5f71472-c605-4d8c-bb32-6ff5f1f204e9
Generator EPA ID:	CAR000121541
Shipment Date:	2020-11-09
Manifest Number:	022022528JJK
Line Number:	1
Method Code:	H141
Quantity Tons:	0.00250
Quantity Waste:	5.000000
Quantity Unit:	P
Number of Containers:	1
Type of Container:	Fiber or plastic boxes, cartons, cases
Quantity Type:	Pounds
Federal Code:	U059
Year:	2020
EM Manifest ID:	a5f71472-c605-4d8c-bb32-6ff5f1f204e9
Generator EPA ID:	CAR000121541
Shipment Date:	2020-11-09
Manifest Number:	022022528JJK
Line Number:	1
Method Code:	H141
Quantity Tons:	0.00250
Quantity Waste:	5.000000
Quantity Unit:	P

COSTCO WHOLESALE (Continued) **1005904344**

Number of Containers: 1
Type of Container: Fiber or plastic boxes, cartons, cases
Quantity Type: Pounds
Federal Code: U089

Year: 2020
EM Manifest ID: a5f71472-c605-4d8c-bb32-6ff5f1f204e9
Generator EPA ID: CAR000121541
Shipment Date: 2020-11-09
Manifest Number: 022022528JJK
Line Number: 1
Method Code: H141
Quantity Tons: 0.00250
Quantity Waste: 5.000000
Quantity Unit: P
Number of Containers: 1
Type of Container: Fiber or plastic boxes, cartons, cases
Quantity Type: Pounds
Federal Code: U122

Year: 2020
EM Manifest ID: a5f71472-c605-4d8c-bb32-6ff5f1f204e9
Generator EPA ID: CAR000121541
Shipment Date: 2020-11-09
Manifest Number: 022022528JJK
Line Number: 1
Method Code: H141
Quantity Tons: 0.00250
Quantity Waste: 5.000000
Quantity Unit: P
Number of Containers: 1
Type of Container: Fiber or plastic boxes, cartons, cases
Quantity Type: Pounds
Federal Code: U129

Year: 2020
EM Manifest ID: a5f71472-c605-4d8c-bb32-6ff5f1f204e9
Generator EPA ID: CAR000121541
Shipment Date: 2020-11-09
Manifest Number: 022022528JJK
Line Number: 1
Method Code: H141
Quantity Tons: 0.00250
Quantity Waste: 5.000000
Quantity Unit: P
Number of Containers: 1
Type of Container: Fiber or plastic boxes, cartons, cases
Quantity Type: Pounds
Federal Code: U132

Year: 2020
EM Manifest ID: a5f71472-c605-4d8c-bb32-6ff5f1f204e9
Generator EPA ID: CAR000121541
Shipment Date: 2020-11-09
Manifest Number: 022022528JJK
Line Number: 1
Method Code: H141

COSTCO WHOLESALE (Continued) **1005904344**

Quantity Tons:	0.00250
Quantity Waste:	5.000000
Quantity Unit:	P
Number of Containers:	1
Type of Container:	Fiber or plastic boxes, cartons, cases
Quantity Type:	Pounds
Federal Code:	U150
Year:	2020
EM Manifest ID:	a5f71472-c605-4d8c-bb32-6ff5f1f204e9
Generator EPA ID:	CAR000121541
Shipment Date:	2020-11-09
Manifest Number:	022022528JJK
Line Number:	1
Method Code:	H141
Quantity Tons:	0.00250
Quantity Waste:	5.000000
Quantity Unit:	P
Number of Containers:	1
Type of Container:	Fiber or plastic boxes, cartons, cases
Quantity Type:	Pounds
Federal Code:	U151
Year:	2020
EM Manifest ID:	a5f71472-c605-4d8c-bb32-6ff5f1f204e9
Generator EPA ID:	CAR000121541
Shipment Date:	2020-11-09
Manifest Number:	022022528JJK
Line Number:	1
Method Code:	H141
Quantity Tons:	0.00250
Quantity Waste:	5.000000
Quantity Unit:	P
Number of Containers:	1
Type of Container:	Fiber or plastic boxes, cartons, cases
Quantity Type:	Pounds
Federal Code:	U187
Year:	2020
EM Manifest ID:	a5f71472-c605-4d8c-bb32-6ff5f1f204e9
Generator EPA ID:	CAR000121541
Shipment Date:	2020-11-09
Manifest Number:	022022528JJK
Line Number:	1
Method Code:	H141
Quantity Tons:	0.00250
Quantity Waste:	5.000000
Quantity Unit:	P
Number of Containers:	1
Type of Container:	Fiber or plastic boxes, cartons, cases
Quantity Type:	Pounds
Federal Code:	U188
Year:	2020
EM Manifest ID:	a5f71472-c605-4d8c-bb32-6ff5f1f204e9
Generator EPA ID:	CAR000121541
Shipment Date:	2020-11-09

COSTCO WHOLESALE (Continued) **1005904344**

Manifest Number:	022022528JJK
Line Number:	1
Method Code:	H141
Quantity Tons:	0.00250
Quantity Waste:	5.000000
Quantity Unit:	P
Number of Containers:	1
Type of Container:	Fiber or plastic boxes, cartons, cases
Quantity Type:	Pounds
Federal Code:	U200

Year:	2020
EM Manifest ID:	a5f71472-c605-4d8c-bb32-6ff5f1f204e9
Generator EPA ID:	CAR000121541
Shipment Date:	2020-11-09
Manifest Number:	022022528JJK
Line Number:	1
Method Code:	H141
Quantity Tons:	0.00250
Quantity Waste:	5.000000
Quantity Unit:	P
Number of Containers:	1
Type of Container:	Fiber or plastic boxes, cartons, cases
Quantity Type:	Pounds
Federal Code:	U201

Year:	2020
EM Manifest ID:	a5f71472-c605-4d8c-bb32-6ff5f1f204e9
Generator EPA ID:	CAR000121541
Shipment Date:	2020-11-09
Manifest Number:	022022528JJK
Line Number:	1
Method Code:	H141
Quantity Tons:	0.00250
Quantity Waste:	5.000000
Quantity Unit:	P
Number of Containers:	1
Type of Container:	Fiber or plastic boxes, cartons, cases
Quantity Type:	Pounds
Federal Code:	U205

Year:	2020
EM Manifest ID:	a5f71472-c605-4d8c-bb32-6ff5f1f204e9
Generator EPA ID:	CAR000121541
Shipment Date:	2020-11-09
Manifest Number:	022022528JJK
Line Number:	1
Method Code:	H141
Quantity Tons:	0.00250
Quantity Waste:	5.000000
Quantity Unit:	P
Number of Containers:	1
Type of Container:	Fiber or plastic boxes, cartons, cases
Quantity Type:	Pounds
Federal Code:	U206

Year:	2020

COSTCO WHOLESALE (Continued) **1005904344**

EM Manifest ID:	a5f71472-c605-4d8c-bb32-6ff5f1f204e9
Generator EPA ID:	CAR000121541
Shipment Date:	2020-11-09
Manifest Number:	022022528JJK
Line Number:	1
Method Code:	H141
Quantity Tons:	0.00250
Quantity Waste:	5.000000
Quantity Unit:	P
Number of Containers:	1
Type of Container:	Fiber or plastic boxes, cartons, cases
Quantity Type:	Pounds
Federal Code:	U237

Year:	2020
EM Manifest ID:	a5f71472-c605-4d8c-bb32-6ff5f1f204e9
Generator EPA ID:	CAR000121541
Shipment Date:	2020-11-09
Manifest Number:	022022528JJK
Line Number:	2
Method Code:	H141
Quantity Tons:	0.00050
Quantity Waste:	1.000000
Quantity Unit:	P
Number of Containers:	1
Type of Container:	Fiberboard or plastic drums, barrels, kegs
Quantity Type:	Pounds
Federal Code:	P001

Year:	2020
EM Manifest ID:	a5f71472-c605-4d8c-bb32-6ff5f1f204e9
Generator EPA ID:	CAR000121541
Shipment Date:	2020-11-09
Manifest Number:	022022528JJK
Line Number:	3
Method Code:	H141
Quantity Tons:	0.00050
Quantity Waste:	1.000000
Quantity Unit:	P
Number of Containers:	1
Type of Container:	Fiberboard or plastic drums, barrels, kegs
Quantity Type:	Pounds
Federal Code:	D001

Year:	2020
EM Manifest ID:	a5f71472-c605-4d8c-bb32-6ff5f1f204e9
Generator EPA ID:	CAR000121541
Shipment Date:	2020-11-09
Manifest Number:	022022528JJK
Line Number:	3
Method Code:	H141
Quantity Tons:	0.00050
Quantity Waste:	1.000000
Quantity Unit:	P
Number of Containers:	1
Type of Container:	Fiberboard or plastic drums, barrels, kegs
Quantity Type:	Pounds

COSTCO WHOLESALE (Continued) **1005904344**

Federal Code:	D024
Year:	2020
EM Manifest ID:	a5f71472-c605-4d8c-bb32-6ff5f1f204e9
Generator EPA ID:	CAR000121541
Shipment Date:	2020-11-09
Manifest Number:	022022528JJK
Line Number:	3
Method Code:	H141
Quantity Tons:	0.00050
Quantity Waste:	1.000000
Quantity Unit:	P
Number of Containers:	1
Type of Container:	Fiberboard or plastic drums, barrels, kegs
Quantity Type:	Pounds
Federal Code:	D026
Year:	2020
EM Manifest ID:	a5f71472-c605-4d8c-bb32-6ff5f1f204e9
Generator EPA ID:	CAR000121541
Shipment Date:	2020-11-09
Manifest Number:	022022528JJK
Line Number:	4
Method Code:	H141
Quantity Tons:	0.00050
Quantity Waste:	1.000000
Quantity Unit:	P
Number of Containers:	4
Type of Container:	Fiber or plastic boxes, cartons, cases
Quantity Type:	Pounds
Federal Code:	P001
Year:	2020
EM Manifest ID:	a5f71472-c605-4d8c-bb32-6ff5f1f204e9
Generator EPA ID:	CAR000121541
Shipment Date:	2020-11-09
Manifest Number:	022022528JJK
Line Number:	5
Method Code:	H141
Quantity Tons:	0.02350
Quantity Waste:	47.000000
Quantity Unit:	P
Number of Containers:	1
Type of Container:	Fiber or plastic boxes, cartons, cases
Quantity Type:	Pounds
Federal Code:	D001
Year:	2020
EM Manifest ID:	a5f71472-c605-4d8c-bb32-6ff5f1f204e9
Generator EPA ID:	CAR000121541
Shipment Date:	2020-11-09
Manifest Number:	022022528JJK
Line Number:	5
Method Code:	H141
Quantity Tons:	0.02350
Quantity Waste:	47.000000
Quantity Unit:	P

COSTCO WHOLESALE (Continued) **1005904344**

Number of Containers:	1
Type of Container:	Fiber or plastic boxes, cartons, cases
Quantity Type:	Pounds
Federal Code:	D002
Year:	2020
EM Manifest ID:	a5f71472-c605-4d8c-bb32-6ff5f1f204e9
Generator EPA ID:	CAR000121541
Shipment Date:	2020-11-09
Manifest Number:	022022528JJK
Line Number:	6
Method Code:	H141
Quantity Tons:	0.01800
Quantity Waste:	36.000000
Quantity Unit:	P
Number of Containers:	1
Type of Container:	Metal drums, barrels, kegs
Quantity Type:	Pounds
Federal Code:	D001
Year:	2020
EM Manifest ID:	a5f71472-c605-4d8c-bb32-6ff5f1f204e9
Generator EPA ID:	CAR000121541
Shipment Date:	2020-11-09
Manifest Number:	022022528JJK
Line Number:	6
Method Code:	H141
Quantity Tons:	0.01800
Quantity Waste:	36.000000
Quantity Unit:	P
Number of Containers:	1
Type of Container:	Metal drums, barrels, kegs
Quantity Type:	Pounds
Federal Code:	D002
Year:	2020
EM Manifest ID:	a5f71472-c605-4d8c-bb32-6ff5f1f204e9
Generator EPA ID:	CAR000121541
Shipment Date:	2020-11-09
Manifest Number:	022022528JJK
Line Number:	7
Method Code:	H141
Quantity Tons:	0.03200
Quantity Waste:	64.000000
Quantity Unit:	P
Number of Containers:	1
Type of Container:	Metal drums, barrels, kegs
Quantity Type:	Pounds
Federal Code:	D001
Year:	2020
EM Manifest ID:	a5f71472-c605-4d8c-bb32-6ff5f1f204e9
Generator EPA ID:	CAR000121541
Shipment Date:	2020-11-09
Manifest Number:	022022528JJK
Line Number:	7
Method Code:	H141

COSTCO WHOLESALE (Continued) **1005904344**

Quantity Tons:	0.03200
Quantity Waste:	64.000000
Quantity Unit:	P
Number of Containers:	1
Type of Container:	Metal drums, barrels, kegs
Quantity Type:	Pounds
Federal Code:	D018
Year:	2020
EM Manifest ID:	a5f71472-c605-4d8c-bb32-6ff5f1f204e9
Generator EPA ID:	CAR000121541
Shipment Date:	2020-11-09
Manifest Number:	022022528JJK
Line Number:	7
Method Code:	H141
Quantity Tons:	0.03200
Quantity Waste:	64.000000
Quantity Unit:	P
Number of Containers:	1
Type of Container:	Metal drums, barrels, kegs
Quantity Type:	Pounds
Federal Code:	D035
Year:	2020
EM Manifest ID:	a5f71472-c605-4d8c-bb32-6ff5f1f204e9
Generator EPA ID:	CAR000121541
Shipment Date:	2020-11-09
Manifest Number:	022022528JJK
Line Number:	7
Method Code:	H141
Quantity Tons:	0.03200
Quantity Waste:	64.000000
Quantity Unit:	P
Number of Containers:	1
Type of Container:	Metal drums, barrels, kegs
Quantity Type:	Pounds
Federal Code:	U159
Year:	2020
EM Manifest ID:	a5f71472-c605-4d8c-bb32-6ff5f1f204e9
Generator EPA ID:	CAR000121541
Shipment Date:	2020-11-09
Manifest Number:	022022528JJK
Line Number:	7
Method Code:	H141
Quantity Tons:	0.03200
Quantity Waste:	64.000000
Quantity Unit:	P
Number of Containers:	1
Type of Container:	Metal drums, barrels, kegs
Quantity Type:	Pounds
Federal Code:	U220
Year:	2020
EM Manifest ID:	a5f71472-c605-4d8c-bb32-6ff5f1f204e9
Generator EPA ID:	CAR000121541
Shipment Date:	2020-11-09

COSTCO WHOLESALE (Continued) **1005904344**

Manifest Number:	022022528JJK
Line Number:	8
Method Code:	H039
Quantity Tons:	0.00400
Quantity Waste:	8.000000
Quantity Unit:	P
Number of Containers:	1
Type of Container:	Fiberboard or plastic drums, barrels, kegs
Quantity Type:	Pounds
Federal Code:	D002

Year:	2020
EM Manifest ID:	a5f71472-c605-4d8c-bb32-6ff5f1f204e9
Generator EPA ID:	CAR000121541
Shipment Date:	2020-11-09
Manifest Number:	022022528JJK
Line Number:	9
Method Code:	H039
Quantity Tons:	0.01550
Quantity Waste:	31.000000
Quantity Unit:	P
Number of Containers:	1
Type of Container:	Fiberboard or plastic drums, barrels, kegs
Quantity Type:	Pounds
Federal Code:	D002

Year:	2020
EM Manifest ID:	a5f71472-c605-4d8c-bb32-6ff5f1f204e9
Generator EPA ID:	CAR000121541
Shipment Date:	2020-11-09
Manifest Number:	022022528JJK
Line Number:	10
Method Code:	H141
Quantity Tons:	0.00300
Quantity Waste:	6.000000
Quantity Unit:	P
Number of Containers:	1
Type of Container:	Fiber or plastic boxes, cartons, cases
Quantity Type:	Pounds
Federal Code:	P075

Year:	2020
EM Manifest ID:	a5f71472-c605-4d8c-bb32-6ff5f1f204e9
Generator EPA ID:	CAR000121541
Shipment Date:	2020-11-09
Manifest Number:	022022528JJK
Line Number:	11
Method Code:	H132
Quantity Tons:	0.17400
Quantity Waste:	348.000000
Quantity Unit:	P
Number of Containers:	1
Type of Container:	Fiber or plastic boxes, cartons, cases
Quantity Type:	Pounds
Federal Code:	D007

Year:	2020

COSTCO WHOLESALE (Continued) **1005904344**

EM Manifest ID: a5f71472-c605-4d8c-bb32-6ff5f1f204e9
Generator EPA ID: CAR000121541
Shipment Date: 2020-11-09
Manifest Number: 022022528JJK
Line Number: 11
Method Code: H132
Quantity Tons: 0.17400
Quantity Waste: 348.000000
Quantity Unit: P
Number of Containers: 1
Type of Container: Fiber or plastic boxes, cartons, cases
Quantity Type: Pounds
Federal Code: D010

Year: 2020
EM Manifest ID: a5f71472-c605-4d8c-bb32-6ff5f1f204e9
Generator EPA ID: CAR000121541
Shipment Date: 2020-11-09
Manifest Number: 022022528JJK
Line Number: 11
Method Code: H132
Quantity Tons: 0.17400
Quantity Waste: 348.000000
Quantity Unit: P
Number of Containers: 1
Type of Container: Fiber or plastic boxes, cartons, cases
Quantity Type: Pounds
Federal Code: D011

State:
Year: 2020
EM Manifest ID: a5f71472-c605-4d8c-bb32-6ff5f1f204e9
Generator EPA ID: CAR000121541
Shipment Date: 2020-11-09
Manifest Number: 022022528JJK
Line Number: 1
Method Code: H141
Quantity Tons: 0.00250
Quantity Waste: 5.000000
Quantity Unit: P
Number of Containers: 1
Type of Container: Fiber or plastic boxes, cartons, cases
Quantity Type: Pounds
State Code: 311

Year: 2020
EM Manifest ID: a5f71472-c605-4d8c-bb32-6ff5f1f204e9
Generator EPA ID: CAR000121541
Shipment Date: 2020-11-09
Manifest Number: 022022528JJK
Line Number: 2
Method Code: H141
Quantity Tons: 0.00050
Quantity Waste: 1.000000
Quantity Unit: P
Number of Containers: 1
Type of Container: Fiberboard or plastic drums, barrels, kegs

COSTCO WHOLESALE (Continued) **1005904344**

Quantity Type:	Pounds
State Code:	311
Year:	2020
EM Manifest ID:	a5f71472-c605-4d8c-bb32-6ff5f1f204e9
Generator EPA ID:	CAR000121541
Shipment Date:	2020-11-09
Manifest Number:	022022528JJK
Line Number:	3
Method Code:	H141
Quantity Tons:	0.00050
Quantity Waste:	1.000000
Quantity Unit:	P
Number of Containers:	1
Type of Container:	Fiberboard or plastic drums, barrels, kegs
Quantity Type:	Pounds
State Code:	311
Year:	2020
EM Manifest ID:	a5f71472-c605-4d8c-bb32-6ff5f1f204e9
Generator EPA ID:	CAR000121541
Shipment Date:	2020-11-09
Manifest Number:	022022528JJK
Line Number:	4
Method Code:	H141
Quantity Tons:	0.00050
Quantity Waste:	1.000000
Quantity Unit:	P
Number of Containers:	4
Type of Container:	Fiber or plastic boxes, cartons, cases
Quantity Type:	Pounds
State Code:	311
Year:	2020
EM Manifest ID:	a5f71472-c605-4d8c-bb32-6ff5f1f204e9
Generator EPA ID:	CAR000121541
Shipment Date:	2020-11-09
Manifest Number:	022022528JJK
Line Number:	5
Method Code:	H141
Quantity Tons:	0.02350
Quantity Waste:	47.000000
Quantity Unit:	P
Number of Containers:	1
Type of Container:	Fiber or plastic boxes, cartons, cases
Quantity Type:	Pounds
State Code:	331
Year:	2020
EM Manifest ID:	a5f71472-c605-4d8c-bb32-6ff5f1f204e9
Generator EPA ID:	CAR000121541
Shipment Date:	2020-11-09
Manifest Number:	022022528JJK
Line Number:	6
Method Code:	H141
Quantity Tons:	0.01800
Quantity Waste:	36.000000

COSTCO WHOLESALE (Continued) **1005904344**

Quantity Unit: P
Number of Containers: 1
Type of Container: Metal drums, barrels, kegs
Quantity Type: Pounds
State Code: 331

Year: 2020
EM Manifest ID: a5f71472-c605-4d8c-bb32-6ff5f1f204e9
Generator EPA ID: CAR000121541
Shipment Date: 2020-11-09
Manifest Number: 022022528JJK
Line Number: 7
Method Code: H141
Quantity Tons: 0.03200
Quantity Waste: 64.000000
Quantity Unit: P
Number of Containers: 1
Type of Container: Metal drums, barrels, kegs
Quantity Type: Pounds
State Code: 331

Year: 2020
EM Manifest ID: a5f71472-c605-4d8c-bb32-6ff5f1f204e9
Generator EPA ID: CAR000121541
Shipment Date: 2020-11-09
Manifest Number: 022022528JJK
Line Number: 8
Method Code: H039
Quantity Tons: 0.00400
Quantity Waste: 8.000000
Quantity Unit: P
Number of Containers: 1
Type of Container: Fiberboard or plastic drums, barrels, kegs
Quantity Type: Pounds
State Code: 122

Year: 2020
EM Manifest ID: a5f71472-c605-4d8c-bb32-6ff5f1f204e9
Generator EPA ID: CAR000121541
Shipment Date: 2020-11-09
Manifest Number: 022022528JJK
Line Number: 9
Method Code: H039
Quantity Tons: 0.01550
Quantity Waste: 31.000000
Quantity Unit: P
Number of Containers: 1
Type of Container: Fiberboard or plastic drums, barrels, kegs
Quantity Type: Pounds
State Code: 122

Year: 2020
EM Manifest ID: a5f71472-c605-4d8c-bb32-6ff5f1f204e9
Generator EPA ID: CAR000121541
Shipment Date: 2020-11-09
Manifest Number: 022022528JJK
Line Number: 10

COSTCO WHOLESALE (Continued) **1005904344**

Method Code:	H141
Quantity Tons:	0.00300
Quantity Waste:	6.000000
Quantity Unit:	P
Number of Containers:	1
Type of Container:	Fiber or plastic boxes, cartons, cases
Quantity Type:	Pounds
State Code:	311
Year:	2020
EM Manifest ID:	a5f71472-c605-4d8c-bb32-6ff5f1f204e9
Generator EPA ID:	CAR000121541
Shipment Date:	2020-11-09
Manifest Number:	022022528JJK
Line Number:	11
Method Code:	H132
Quantity Tons:	0.17400
Quantity Waste:	348.000000
Quantity Unit:	P
Number of Containers:	1
Type of Container:	Fiber or plastic boxes, cartons, cases
Quantity Type:	Pounds
State Code:	311
Year:	2020
EM Manifest ID:	a5f71472-c605-4d8c-bb32-6ff5f1f204e9
Generator EPA ID:	CAR000121541
Shipment Date:	2020-11-09
Manifest Number:	022022528JJK
Line Number:	12
Method Code:	H039
Quantity Tons:	0.12000
Quantity Waste:	240.000000
Quantity Unit:	P
Number of Containers:	1
Type of Container:	Fiber or plastic boxes, cartons, cases
Quantity Type:	Pounds
State Code:	331
Year:	2020
EM Manifest ID:	897415
Shipment Date:	11/21/2019
Receipt Date:	12/9/2019
Manifest Number:	013994969FLE
Generator EPA ID:	CAR000121541
Name:	COSTCO #126
Address:	11000 GARDEN GROVE BLVD
Address 2:	Not reported
City:	GARDEN GROVE
Zip:	92843-1206
Telephone:	800-451-8346
Contact:	Not reported
Contact Telephone:	714-638-6308
Transporter 1 EPA ID:	MNS000110924
Transporter 1 Emergency Number:	Not reported
Transporter 2 EPA ID:	CAR000175422

COSTCO WHOLESALE (Continued) **1005904344**

Transporter 2 Emergency Number: Not reported
TSDF EPA ID: AZR000515924
TSDF Name: YUMA YES WASTE TRANSFER FACILITY
TSDF Address 1: 2730 E 13TH ST
TSDF Address 2: Not reported
TSDF City: YUMA
TSDF Zip: 85365-1901
TSDF Telephone: Not reported

State:
Year: 2020
EM Manifest ID: 897415
Generator EPA ID: CAR000121541
Shipment Date: 2019-11-21
Manifest Number: 013994969FLE
Line Number: 1
Method Code: H141
Quantity Tons: 0.08900
Quantity Waste: 178.000000
Quantity Unit: P
Number of Containers: 2
Type of Container: Fiberboard or plastic drums, barrels, kegs
Quantity Type: Pounds
State Code: 331

Year: 2020
EM Manifest ID: 897415
Generator EPA ID: CAR000121541
Shipment Date: 2019-11-21
Manifest Number: 013994969FLE
Line Number: 2
Method Code: H141
Quantity Tons: 0.07450
Quantity Waste: 149.000000
Quantity Unit: P
Number of Containers: 1
Type of Container: Fiberboard or plastic drums, barrels, kegs
Quantity Type: Pounds
State Code: 331

Detail Two:
Year: 2019
EM Manifest ID: 394c72d1-5bca-40d8-bf39-bd11ebda19ff
Shipment Date: 9/13/2019
Receipt Date: 9/25/2019
Manifest Number: 013671504FLE
Generator EPA ID: CAR000121541
Name: COSTCO WHOLESALE NO 126
Address: 11000 GARDEN GROVE BOULEVARD
Address 2: Not reported
City: GARDEN GROVE
Zip: 92843
Telephone: 800-451-8346
Contact: Not reported
Contact Telephone: 714-638-6308
Transporter 1 EPA ID: MNS000110924

COSTCO WHOLESALE (Continued) **1005904344**

Transporter 1 Emergency Number: Not reported
Transporter 2 EPA ID: CAR000175422
Transporter 2 Emergency Number: Not reported
TSDF EPA ID: AZR000515924
TSDF Name: YUMA YES WASTE TRANSFER FACILITY
TSDF Address 1: 2730 E 13TH ST
TSDF Address 2: Not reported
TSDF City: YUMA
TSDF Zip: 85365-1901
TSDF Telephone: Not reported

State:
Year: 2019
EM Manifest ID: 394c72d1-5bca-40d8-bf39-bd11ebda19ff
Generator EPA ID: CAR000121541
Shipment Date: 2019-09-13
Manifest Number: 013671504FLE
Line Number: 1
Method Code: H141
Quantity Tons: 0.07050
Quantity Waste: 141.000000
Quantity Unit: P
Number of Containers: 1
Type of Container: Fiberboard or plastic drums, barrels, kegs
Quantity Type: Pounds
State Code: 331

Year: 2019
EM Manifest ID: 394c72d1-5bca-40d8-bf39-bd11ebda19ff
Generator EPA ID: CAR000121541
Shipment Date: 2019-09-13
Manifest Number: 013671504FLE
Line Number: 2
Method Code: H141
Quantity Tons: 0.09300
Quantity Waste: 186.000000
Quantity Unit: P
Number of Containers: 3
Type of Container: Fiberboard or plastic drums, barrels, kegs
Quantity Type: Pounds
State Code: 331

Year: 2019
EM Manifest ID: 534344
Shipment Date: 8/9/2019
Receipt Date: 8/15/2019
Manifest Number: 012773541FLE
Generator EPA ID: CAR000121541
Name: COSTCO WHOLESALE NO 126
Address: 11000 GARDEN GROVE BOULEVARD
Address 2: Not reported
City: GARDEN GROVE
Zip: 92843
Telephone: 800-424-9300
Contact: Not reported
Contact Telephone: 949-460-5200
Transporter 1 EPA ID: CAR000183913

COSTCO WHOLESALE (Continued) **1005904344**

Transporter 1 Emergency Number: Not reported
Transporter 2 EPA ID: CAT080016116
Transporter 2 Emergency Number: Not reported
TSDF EPA ID: CAT080013352
TSDF Name: WORLD OIL RECYCLING
TSDF Address 1: 2000 N. ALAMEDA STREET
TSDF Address 2: Not reported
TSDF City: COMPTON
TSDF Zip: 90222-0000
TSDF Telephone: Not reported

State:
Year: 2019
EM Manifest ID: 534344
Generator EPA ID: CAR000121541
Shipment Date: 2019-08-09
Manifest Number: 012773541FLE
Line Number: 1
Method Code: H039
Quantity Tons: 0.12600
Quantity Waste: 30.000000
Quantity Unit: G
Number of Containers: 1
Type of Container: Metal drums, barrels, kegs
Quantity Type: Gallons
State Code: 134

Year: 2019
EM Manifest ID: 557230
Shipment Date: 8/21/2019
Receipt Date: 8/22/2019
Manifest Number: 013702531FLE
Generator EPA ID: CAR000121541
Name: COSTCO WHOLESALE NO 126
Address: 11000 GARDEN GROVE BOULEVARD
Address 2: Not reported
City: GARDEN GROVE
Zip: 92843
Telephone: 800-424-9300
Contact: Not reported
Contact Telephone: 949-460-5200
Transporter 1 EPA ID: CAR000183913
Transporter 1 Emergency Number: Not reported
Transporter 2 EPA ID: CAT080016116
Transporter 2 Emergency Number: Not reported
TSDF EPA ID: CAT080013352
TSDF Name: WORLD OIL RECYCLING
TSDF Address 1: 2000 N. ALAMEDA STREET
TSDF Address 2: Not reported
TSDF City: COMPTON
TSDF Zip: 90222-0000
TSDF Telephone: Not reported

State:
Year: 2019
EM Manifest ID: 557230
Generator EPA ID: CAR000121541

COSTCO WHOLESALE (Continued) **1005904344**

Shipment Date: 2019-08-21
Manifest Number: 013702531FLE
Line Number: 1
Method Code: H039
Quantity Tons: 0.20900
Quantity Waste: 55.000000
Quantity Unit: G
Number of Containers: 1
Type of Container: Metal drums, barrels, kegs
Quantity Type: Gallons
State Code: 221

Year: 2019
EM Manifest ID: 557203
Shipment Date: 8/16/2019
Receipt Date: 8/22/2019
Manifest Number: 013702296FLE
Generator EPA ID: CAR000121541
Name: COSTCO WHOLESALE CORPORATION
Address: 11000 GARDEN GROVE BLVD.
Address 2: Not reported
City: GARDEN GROVE
Zip: 92843
Telephone: 800-424-9300
Contact: Not reported
Contact Telephone: 949-460-5200
Transporter 1 EPA ID: CAR000183913
Transporter 1 Emergency Number: Not reported
Transporter 2 EPA ID: CAT080016116
Transporter 2 Emergency Number: Not reported
TSDF EPA ID: CAT080013352
TSDF Name: WORLD OIL RECYCLING
TSDF Address 1: 2000 N. ALAMEDA STREET
TSDF Address 2: Not reported
TSDF City: COMPTON
TSDF Zip: 90222-0000
TSDF Telephone: Not reported

State:
Year: 2019
EM Manifest ID: 557203
Generator EPA ID: CAR000121541
Shipment Date: 2019-08-16
Manifest Number: 013702296FLE
Line Number: 1
Method Code: H039
Quantity Tons: 0.21000
Quantity Waste: 50.000000
Quantity Unit: G
Number of Containers: 1
Type of Container: Metal drums, barrels, kegs
Quantity Type: Gallons
State Code: 134

Year: 2019
EM Manifest ID: 417662

COSTCO WHOLESALE (Continued) **1005904344**

Shipment Date:	7/20/2018
Receipt Date:	7/30/2018
Manifest Number:	011347231FLE
Generator EPA ID:	CAR000121541
Name:	COSTCO WHOLESALE NO 126
Address:	11000 GARDEN GROVE BOULEVARD
Address 2:	Not reported
City:	GARDEN GROVE
Zip:	92843
Telephone:	800-451-8346
Contact:	Not reported
Contact Telephone:	425-313-6674
Transporter 1 EPA ID:	MNS000110924
Transporter 1 Emergency Number:	Not reported
Transporter 2 EPA ID:	CAR000175422
Transporter 2 Emergency Number:	Not reported
TSDF EPA ID:	AZR000515924
TSDF Name:	YUMA YES WASTE TRANSFER FACILITY
TSDF Address 1:	2730 E 13TH ST
TSDF Address 2:	Not reported
TSDF City:	YUMA
TSDF Zip:	85365-1901
TSDF Telephone:	Not reported

State:

Year:	2019
EM Manifest ID:	417662
Generator EPA ID:	CAR000121541
Shipment Date:	2018-07-20
Manifest Number:	011347231FLE
Line Number:	1
Method Code:	H141
Quantity Tons:	0.16100
Quantity Waste:	322.000000
Quantity Unit:	P
Number of Containers:	2
Type of Container:	Fiberboard or plastic drums, barrels, kegs
Quantity Type:	Pounds
State Code:	331

Year:	2019
EM Manifest ID:	417662
Generator EPA ID:	CAR000121541
Shipment Date:	2018-07-20
Manifest Number:	011347231FLE
Line Number:	2
Method Code:	H141
Quantity Tons:	0.02400
Quantity Waste:	48.000000
Quantity Unit:	P
Number of Containers:	1
Type of Container:	Fiberboard or plastic drums, barrels, kegs
Quantity Type:	Pounds
State Code:	331

Year:	2019
EM Manifest ID:	525977

COSTCO WHOLESALE (Continued) **1005904344**

Shipment Date:	7/19/2019
Receipt Date:	8/15/2019
Manifest Number:	013671165FLE
Generator EPA ID:	CAR000121541
Name:	COSTCO
Address:	11000 GARDEN GROVE BOULEVARD
Address 2:	Not reported
City:	GARDEN GROVE
Zip:	92843-1206
Telephone:	800-451-8346
Contact:	Not reported
Contact Telephone:	317-275-7568
Transporter 1 EPA ID:	MNS000110924
Transporter 1 Emergency Number:	Not reported
Transporter 2 EPA ID:	MOD095038998
Transporter 2 Emergency Number:	Not reported
TSDF EPA ID:	INR000110197
TSDF Name:	Stericycle Environmental Solutions, Inc. Indianapolis
TSDF Address 1:	2770 Fortune Circle East
TSDF Address 2:	Not reported
TSDF City:	Indianapolis
TSDF Zip:	46241
TSDF Telephone:	Not reported

Federal:

Year:	2019
EM Manifest ID:	525977
Generator EPA ID:	CAR000121541
Shipment Date:	2019-07-19
Manifest Number:	013671165FLE
Line Number:	1
Method Code:	H141
Quantity Tons:	0.00050
Quantity Waste:	1.000000
Quantity Unit:	P
Number of Containers:	1
Type of Container:	Fiber or plastic boxes, cartons, cases
Quantity Type:	Pounds
Federal Code:	U034

State:

Year:	2019
EM Manifest ID:	525977
Generator EPA ID:	CAR000121541
Shipment Date:	2019-07-19
Manifest Number:	013671165FLE
Line Number:	1
Method Code:	H141
Quantity Tons:	0.00050
Quantity Waste:	1.000000
Quantity Unit:	P
Number of Containers:	1
Type of Container:	Fiber or plastic boxes, cartons, cases
Quantity Type:	Pounds
State Code:	311

COSTCO WHOLESALE (Continued) **1005904344**

Year:	2019
EM Manifest ID:	453303
Shipment Date:	7/19/2019
Receipt Date:	7/31/2019
Manifest Number:	013671166FLE
Generator EPA ID:	CAR000121541
Name:	COSTCO
Address:	11000 GARDEN GROVE BOULEVARD
Address 2:	Not reported
City:	GARDEN GROVE
Zip:	92843-1206
Telephone:	800-451-8346
Contact:	Not reported
Contact Telephone:	323-776-6233
Transporter 1 EPA ID:	MNS000110924
Transporter 1 Emergency Number:	Not reported
Transporter 2 EPA ID:	MNS000110924
Transporter 2 Emergency Number:	Not reported
TSDF EPA ID:	CAD008364432
TSDF Name:	Rho Chem LLC
TSDF Address 1:	425 Isis Ave.
TSDF Address 2:	Not reported
TSDF City:	Inglewood
TSDF Zip:	90301
TSDF Telephone:	Not reported

Federal:

Year:	2019
EM Manifest ID:	453303
Generator EPA ID:	CAR000121541
Shipment Date:	2019-07-19
Manifest Number:	013671166FLE
Line Number:	1
Method Code:	H141
Quantity Tons:	0.02950
Quantity Waste:	59.000000
Quantity Unit:	P
Number of Containers:	1
Type of Container:	Fiberboard or plastic drums, barrels, kegs
Quantity Type:	Pounds
Federal Code:	D001

Year:	2019
EM Manifest ID:	453303
Generator EPA ID:	CAR000121541
Shipment Date:	2019-07-19
Manifest Number:	013671166FLE
Line Number:	2
Method Code:	H141
Quantity Tons:	0.00650
Quantity Waste:	13.000000
Quantity Unit:	P
Number of Containers:	1
Type of Container:	Fiber or plastic boxes, cartons, cases
Quantity Type:	Pounds
Federal Code:	D001

Year:	2019

COSTCO WHOLESALE (Continued) **1005904344**

EM Manifest ID:	453303
Generator EPA ID:	CAR000121541
Shipment Date:	2019-07-19
Manifest Number:	013671166FLE
Line Number:	3
Method Code:	H141
Quantity Tons:	0.01950
Quantity Waste:	39.000000
Quantity Unit:	P
Number of Containers:	2
Type of Container:	Fiber or plastic boxes, cartons, cases
Quantity Type:	Pounds
Federal Code:	D007

Year:	2019
EM Manifest ID:	453303
Generator EPA ID:	CAR000121541
Shipment Date:	2019-07-19
Manifest Number:	013671166FLE
Line Number:	3
Method Code:	H141
Quantity Tons:	0.01950
Quantity Waste:	39.000000
Quantity Unit:	P
Number of Containers:	2
Type of Container:	Fiber or plastic boxes, cartons, cases
Quantity Type:	Pounds
Federal Code:	D010

Year:	2019
EM Manifest ID:	453303
Generator EPA ID:	CAR000121541
Shipment Date:	2019-07-19
Manifest Number:	013671166FLE
Line Number:	3
Method Code:	H141
Quantity Tons:	0.01950
Quantity Waste:	39.000000
Quantity Unit:	P
Number of Containers:	2
Type of Container:	Fiber or plastic boxes, cartons, cases
Quantity Type:	Pounds
Federal Code:	D011

Year:	2019
EM Manifest ID:	453303
Generator EPA ID:	CAR000121541
Shipment Date:	2019-07-19
Manifest Number:	013671166FLE
Line Number:	3
Method Code:	H141
Quantity Tons:	0.01950
Quantity Waste:	39.000000
Quantity Unit:	P
Number of Containers:	2
Type of Container:	Fiber or plastic boxes, cartons, cases
Quantity Type:	Pounds

COSTCO WHOLESALE (Continued) **1005904344**

Federal Code:	D016
Year:	2019
EM Manifest ID:	453303
Generator EPA ID:	CAR000121541
Shipment Date:	2019-07-19
Manifest Number:	013671166FLE
Line Number:	3
Method Code:	H141
Quantity Tons:	0.01950
Quantity Waste:	39.000000
Quantity Unit:	P
Number of Containers:	2
Type of Container:	Fiber or plastic boxes, cartons, cases
Quantity Type:	Pounds
Federal Code:	U057
Year:	2019
EM Manifest ID:	453303
Generator EPA ID:	CAR000121541
Shipment Date:	2019-07-19
Manifest Number:	013671166FLE
Line Number:	4
Method Code:	H141
Quantity Tons:	0.00100
Quantity Waste:	2.000000
Quantity Unit:	P
Number of Containers:	1
Type of Container:	Fiber or plastic boxes, cartons, cases
Quantity Type:	Pounds
Federal Code:	D002
Year:	2019
EM Manifest ID:	453303
Generator EPA ID:	CAR000121541
Shipment Date:	2019-07-19
Manifest Number:	013671166FLE
Line Number:	5
Method Code:	H141
Quantity Tons:	0.00200
Quantity Waste:	4.000000
Quantity Unit:	P
Number of Containers:	1
Type of Container:	Fiber or plastic boxes, cartons, cases
Quantity Type:	Pounds
Federal Code:	P075
Year:	2019
EM Manifest ID:	453303
Generator EPA ID:	CAR000121541
Shipment Date:	2019-07-19
Manifest Number:	013671166FLE
Line Number:	6
Method Code:	H141
Quantity Tons:	0.00100
Quantity Waste:	2.000000
Quantity Unit:	P

COSTCO WHOLESALE (Continued) **1005904344**

Number of Containers: 1
Type of Container: Metal drums, barrels, kegs
Quantity Type: Pounds
Federal Code: D001

Year: 2019
EM Manifest ID: 453303
Generator EPA ID: CAR000121541
Shipment Date: 2019-07-19
Manifest Number: 013671166FLE
Line Number: 7
Method Code: H141
Quantity Tons: 0.00050
Quantity Waste: 1.000000
Quantity Unit: P
Number of Containers: 1
Type of Container: Fiber or plastic boxes, cartons, cases
Quantity Type: Pounds
Federal Code: P001

Year: 2019
EM Manifest ID: 453303
Generator EPA ID: CAR000121541
Shipment Date: 2019-07-19
Manifest Number: 013671166FLE
Line Number: 8
Method Code: H141
Quantity Tons: 0.00100
Quantity Waste: 2.000000
Quantity Unit: P
Number of Containers: 1
Type of Container: Fiber or plastic boxes, cartons, cases
Quantity Type: Pounds
Federal Code: D001

Year: 2019
EM Manifest ID: 453303
Generator EPA ID: CAR000121541
Shipment Date: 2019-07-19
Manifest Number: 013671166FLE
Line Number: 9
Method Code: H141
Quantity Tons: 0.00050
Quantity Waste: 1.000000
Quantity Unit: P
Number of Containers: 1
Type of Container: Fiber or plastic boxes, cartons, cases
Quantity Type: Pounds
Federal Code: D004

Year: 2019
EM Manifest ID: 453303
Generator EPA ID: CAR000121541
Shipment Date: 2019-07-19
Manifest Number: 013671166FLE
Line Number: 9
Method Code: H141

COSTCO WHOLESALE (Continued) **1005904344**

Quantity Tons:	0.00050
Quantity Waste:	1.000000
Quantity Unit:	P
Number of Containers:	1
Type of Container:	Fiber or plastic boxes, cartons, cases
Quantity Type:	Pounds
Federal Code:	D005
Year:	2019
EM Manifest ID:	453303
Generator EPA ID:	CAR000121541
Shipment Date:	2019-07-19
Manifest Number:	013671166FLE
Line Number:	9
Method Code:	H141
Quantity Tons:	0.00050
Quantity Waste:	1.000000
Quantity Unit:	P
Number of Containers:	1
Type of Container:	Fiber or plastic boxes, cartons, cases
Quantity Type:	Pounds
Federal Code:	D007
Year:	2019
EM Manifest ID:	453303
Generator EPA ID:	CAR000121541
Shipment Date:	2019-07-19
Manifest Number:	013671166FLE
Line Number:	9
Method Code:	H141
Quantity Tons:	0.00050
Quantity Waste:	1.000000
Quantity Unit:	P
Number of Containers:	1
Type of Container:	Fiber or plastic boxes, cartons, cases
Quantity Type:	Pounds
Federal Code:	D010
Year:	2019
EM Manifest ID:	453303
Generator EPA ID:	CAR000121541
Shipment Date:	2019-07-19
Manifest Number:	013671166FLE
Line Number:	9
Method Code:	H141
Quantity Tons:	0.00050
Quantity Waste:	1.000000
Quantity Unit:	P
Number of Containers:	1
Type of Container:	Fiber or plastic boxes, cartons, cases
Quantity Type:	Pounds
Federal Code:	D026

State:

Year:	2019
EM Manifest ID:	453303
Generator EPA ID:	CAR000121541

COSTCO WHOLESALE (Continued) **1005904344**

Shipment Date:	2019-07-19
Manifest Number:	013671166FLE
Line Number:	1
Method Code:	H141
Quantity Tons:	0.02950
Quantity Waste:	59.000000
Quantity Unit:	P
Number of Containers:	1
Type of Container:	Fiberboard or plastic drums, barrels, kegs
Quantity Type:	Pounds
State Code:	331

Year:	2019
EM Manifest ID:	453303
Generator EPA ID:	CAR000121541
Shipment Date:	2019-07-19
Manifest Number:	013671166FLE
Line Number:	2
Method Code:	H141
Quantity Tons:	0.00650
Quantity Waste:	13.000000
Quantity Unit:	P
Number of Containers:	1
Type of Container:	Fiber or plastic boxes, cartons, cases
Quantity Type:	Pounds
State Code:	331

Year:	2019
EM Manifest ID:	453303
Generator EPA ID:	CAR000121541
Shipment Date:	2019-07-19
Manifest Number:	013671166FLE
Line Number:	3
Method Code:	H141
Quantity Tons:	0.01950
Quantity Waste:	39.000000
Quantity Unit:	P
Number of Containers:	2
Type of Container:	Fiber or plastic boxes, cartons, cases
Quantity Type:	Pounds
State Code:	331

Year:	2019
EM Manifest ID:	453303
Generator EPA ID:	CAR000121541
Shipment Date:	2019-07-19
Manifest Number:	013671166FLE
Line Number:	4
Method Code:	H141
Quantity Tons:	0.00100
Quantity Waste:	2.000000
Quantity Unit:	P
Number of Containers:	1
Type of Container:	Fiber or plastic boxes, cartons, cases
Quantity Type:	Pounds
State Code:	122

COSTCO WHOLESALE (Continued) **1005904344**

Year:	2019
EM Manifest ID:	453303
Generator EPA ID:	CAR000121541
Shipment Date:	2019-07-19
Manifest Number:	013671166FLE
Line Number:	5
Method Code:	H141
Quantity Tons:	0.00200
Quantity Waste:	4.000000
Quantity Unit:	P
Number of Containers:	1
Type of Container:	Fiber or plastic boxes, cartons, cases
Quantity Type:	Pounds
State Code:	311

Year:	2019
EM Manifest ID:	453303
Generator EPA ID:	CAR000121541
Shipment Date:	2019-07-19
Manifest Number:	013671166FLE
Line Number:	6
Method Code:	H141
Quantity Tons:	0.00100
Quantity Waste:	2.000000
Quantity Unit:	P
Number of Containers:	1
Type of Container:	Metal drums, barrels, kegs
Quantity Type:	Pounds
State Code:	214

Year:	2019
EM Manifest ID:	453303
Generator EPA ID:	CAR000121541
Shipment Date:	2019-07-19
Manifest Number:	013671166FLE
Line Number:	7
Method Code:	H141
Quantity Tons:	0.00050
Quantity Waste:	1.000000
Quantity Unit:	P
Number of Containers:	1
Type of Container:	Fiber or plastic boxes, cartons, cases
Quantity Type:	Pounds
State Code:	311

Year:	2019
EM Manifest ID:	453303
Generator EPA ID:	CAR000121541
Shipment Date:	2019-07-19
Manifest Number:	013671166FLE
Line Number:	8
Method Code:	H141
Quantity Tons:	0.00100
Quantity Waste:	2.000000
Quantity Unit:	P
Number of Containers:	1
Type of Container:	Fiber or plastic boxes, cartons, cases

COSTCO WHOLESALE (Continued) **1005904344**

Quantity Type: Pounds
State Code: 311

Year: 2019
EM Manifest ID: 453303
Generator EPA ID: CAR000121541
Shipment Date: 2019-07-19
Manifest Number: 013671166FLE
Line Number: 9
Method Code: H141
Quantity Tons: 0.00050
Quantity Waste: 1.000000
Quantity Unit: P
Number of Containers: 1
Type of Container: Fiber or plastic boxes, cartons, cases
Quantity Type: Pounds
State Code: 311

Year: 2019
EM Manifest ID: 482199
Shipment Date: 7/19/2019
Receipt Date: 8/5/2019
Manifest Number: 013671167FLE
Generator EPA ID: CAR000121541
Name: COSTCO WHOLESALE NO 126
Address: 11000 GARDEN GROVE BOULEVARD
Address 2: Not reported
City: GARDEN GROVE
Zip: 92843-1206
Telephone: 800-451-8346
Contact: Not reported
Contact Telephone: 714-638-6308
Transporter 1 EPA ID: MNS000110924
Transporter 1 Emergency Number: Not reported
Transporter 2 EPA ID: CAR000175422
Transporter 2 Emergency Number: Not reported
TSDF EPA ID: AZR000515924
TSDF Name: YUMA YES WASTE TRANSFER FACILITY
TSDF Address 1: 2730 E 13TH ST
TSDF Address 2: Not reported
TSDF City: YUMA
TSDF Zip: 85365-1901
TSDF Telephone: Not reported

State:
Year: 2019
EM Manifest ID: 482199
Generator EPA ID: CAR000121541
Shipment Date: 2019-07-19
Manifest Number: 013671167FLE
Line Number: 1
Method Code: H141
Quantity Tons: 0.05650
Quantity Waste: 113.000000
Quantity Unit: P
Number of Containers: 1
Type of Container: Fiberboard or plastic drums, barrels, kegs

COSTCO WHOLESALE (Continued) **1005904344**

Quantity Type: Pounds
State Code: 331

Year: 2019
EM Manifest ID: 482199
Generator EPA ID: CAR000121541
Shipment Date: 2019-07-19
Manifest Number: 013671167FLE
Line Number: 2
Method Code: H141
Quantity Tons: 0.07500
Quantity Waste: 150.000000
Quantity Unit: P
Number of Containers: 1
Type of Container: Fiberboard or plastic drums, barrels, kegs
Quantity Type: Pounds
State Code: 331

Year: 2019
EM Manifest ID: 421817
Shipment Date: 6/7/2019
Receipt Date: 6/13/2019
Manifest Number: 013710739FLE
Generator EPA ID: CAR000121541
Name: COSTCO WHOLESALE CORPROATION
Address: 11000 GARDEN GROVE BLVD.
Address 2: Not reported
City: GARDEN GROVE
Zip: 92843
Telephone: 800-424-9300
Contact: Not reported
Contact Telephone: 949-460-5200
Transporter 1 EPA ID: CAR000183913
Transporter 1 Emergency Number: Not reported
Transporter 2 EPA ID: CAT080016116
Transporter 2 Emergency Number: Not reported
TSDF EPA ID: CAT080013352
TSDF Name: WORLD OIL RECYCLING
TSDF Address 1: 2000 N. ALAMEDA STREET
TSDF Address 2: Not reported
TSDF City: COMPTON
TSDF Zip: 90222-0000
TSDF Telephone: Not reported

State:
Year: 2019
EM Manifest ID: 421817
Generator EPA ID: CAR000121541
Shipment Date: 2019-06-07
Manifest Number: 013710739FLE
Line Number: 1
Method Code: H039
Quantity Tons: 0.16800
Quantity Waste: 40.000000
Quantity Unit: G
Number of Containers: 2
Type of Container: Metal drums, barrels, kegs

COSTCO WHOLESALE (Continued) **1005904344**

Quantity Type: Gallons
State Code: 134

Year: 2019
EM Manifest ID: 455983
Shipment Date: 6/19/2019
Receipt Date: 7/5/2019
Manifest Number: 013444273FLE
Generator EPA ID: CAR000121541
Name: COSTCO #126
Address: 11000 GARDEN GROVE BOULEVARD
Address 2: Not reported
City: GARDEN GROVE
Zip: 92843-1206
Telephone: 800-451-8346
Contact: Not reported
Contact Telephone: 714-638-6308
Transporter 1 EPA ID: MNS000110924
Transporter 1 Emergency Number: Not reported
Transporter 2 EPA ID: CAR000175422
Transporter 2 Emergency Number: Not reported
TSDF EPA ID: AZR000515924
TSDF Name: YUMA YES WASTE TRANSFER FACILITY
TSDF Address 1: 2730 E 13TH ST
TSDF Address 2: Not reported
TSDF City: YUMA
TSDF Zip: 85365-1901
TSDF Telephone: Not reported

State:
Year: 2019
EM Manifest ID: 455983
Generator EPA ID: CAR000121541
Shipment Date: 2019-06-19
Manifest Number: 013444273FLE
Line Number: 1
Method Code: H141
Quantity Tons: 0.06350
Quantity Waste: 127.000000
Quantity Unit: P
Number of Containers: 1
Type of Container: Fiberboard or plastic drums, barrels, kegs
Quantity Type: Pounds
State Code: 331

Year: 2019
EM Manifest ID: 455983
Generator EPA ID: CAR000121541
Shipment Date: 2019-06-19
Manifest Number: 013444273FLE
Line Number: 2
Method Code: H141
Quantity Tons: 0.13850
Quantity Waste: 277.000000
Quantity Unit: P
Number of Containers: 2
Type of Container: Fiberboard or plastic drums, barrels, kegs

COSTCO WHOLESALE (Continued) **1005904344**

Quantity Type:	Pounds
State Code:	331

Detail Two:

Year:	2018
EM Manifest ID:	010629862FLE20170906_D_1
Shipment Date:	9/6/2017
Receipt Date:	9/7/2017
Manifest Number:	010629862FLE
Generator EPA ID:	CAR000121541
Name:	COSTCO WHOLESALE CORPORATION
Address:	Not reported
Address 2:	Not reported
City:	Not reported
Zip:	Not reported
Telephone:	Not reported
Contact:	Not reported
Contact Telephone:	Not reported
Transporter 1 EPA ID:	CAR000183913
Transporter 1 Emergency Number:	Not reported
Transporter 2 EPA ID:	CAT080016116
Transporter 2 Emergency Number:	Not reported
TSDF EPA ID:	CAT080013352
TSDF Name:	DEMENNO KERDOON
TSDF Address 1:	Not reported
TSDF Address 2:	Not reported
TSDF City:	Not reported
TSDF Zip:	Not reported
TSDF Telephone:	Not reported

State:

Year:	2018
EM Manifest ID:	010629862FLE20170906_D_1
Generator EPA ID:	CAR000121541
Shipment Date:	2017-09-06
Manifest Number:	010629862FLE
Line Number:	1
Method Code:	H039
Quantity Tons:	0.06300
Quantity Waste:	15.000000
Quantity Unit:	G
Number of Containers:	1
Type of Container:	NULL
Quantity Type:	NULL
State Code:	134

Year:	2018
EM Manifest ID:	009169321FLE20170927_D_1
Shipment Date:	9/27/2017
Receipt Date:	10/4/2017
Manifest Number:	009169321FLE
Generator EPA ID:	CAR000121541
Name:	COSTCO #126
Address:	Not reported
Address 2:	Not reported

COSTCO WHOLESALE (Continued) **1005904344**

City:	Not reported
Zip:	Not reported
Telephone:	Not reported
Contact:	Not reported
Contact Telephone:	Not reported
Transporter 1 EPA ID:	MNS000110924
Transporter 1 Emergency Number:	Not reported
Transporter 2 EPA ID:	CAR000217554
Transporter 2 Emergency Number:	Not reported
TSDF EPA ID:	CAD008364432
TSDF Name:	RHO CHEM LLC
TSDF Address 1:	Not reported
TSDF Address 2:	Not reported
TSDF City:	Not reported
TSDF Zip:	Not reported
TSDF Telephone:	Not reported

Federal:

Year:	2018
EM Manifest ID:	009169321FLE20170927_D_1
Generator EPA ID:	CAR000121541
Shipment Date:	2017-09-27
Manifest Number:	009169321FLE
Line Number:	1
Method Code:	H141
Quantity Tons:	0.00350
Quantity Waste:	7.000000
Quantity Unit:	P
Number of Containers:	1
Type of Container:	NULL
Quantity Type:	NULL
Federal Code:	D009

Year:	2018
EM Manifest ID:	009169321FLE20170927_D_1
Generator EPA ID:	CAR000121541
Shipment Date:	2017-09-27
Manifest Number:	009169321FLE
Line Number:	2
Method Code:	H141
Quantity Tons:	0.01400
Quantity Waste:	28.000000
Quantity Unit:	P
Number of Containers:	2
Type of Container:	NULL
Quantity Type:	NULL
Federal Code:	D001

Year:	2018
EM Manifest ID:	009169321FLE20170927_D_1
Generator EPA ID:	CAR000121541
Shipment Date:	2017-09-27
Manifest Number:	009169321FLE
Line Number:	3
Method Code:	H141
Quantity Tons:	0.00400
Quantity Waste:	8.000000
Quantity Unit:	P

COSTCO WHOLESALE (Continued) **1005904344**

Number of Containers: 2
Type of Container: NULL
Quantity Type: NULL
Federal Code: D001

Year: 2018
EM Manifest ID: 009169321FLE20170927_D_1
Generator EPA ID: CAR000121541
Shipment Date: 2017-09-27
Manifest Number: 009169321FLE
Line Number: 4
Method Code: H141
Quantity Tons: 0.00750
Quantity Waste: 15.000000
Quantity Unit: P
Number of Containers: 1
Type of Container: NULL
Quantity Type: NULL
Federal Code: D001

Year: 2018
EM Manifest ID: 009169321FLE20170927_D_1
Generator EPA ID: CAR000121541
Shipment Date: 2017-09-27
Manifest Number: 009169321FLE
Line Number: 5
Method Code: H141
Quantity Tons: 0.00100
Quantity Waste: 2.000000
Quantity Unit: P
Number of Containers: 1
Type of Container: NULL
Quantity Type: NULL
Federal Code: D016

Year: 2018
EM Manifest ID: 009169321FLE20170927_D_1
Generator EPA ID: CAR000121541
Shipment Date: 2017-09-27
Manifest Number: 009169321FLE
Line Number: 6
Method Code: H141
Quantity Tons: 0.00050
Quantity Waste: 1.000000
Quantity Unit: P
Number of Containers: 1
Type of Container: NULL
Quantity Type: NULL
Federal Code: D001

Year: 2018
EM Manifest ID: 009169321FLE20170927_D_1
Generator EPA ID: CAR000121541
Shipment Date: 2017-09-27
Manifest Number: 009169321FLE
Line Number: 7
Method Code: H141

COSTCO WHOLESALE (Continued) **1005904344**

Quantity Tons:	0.00050
Quantity Waste:	1.000000
Quantity Unit:	P
Number of Containers:	1
Type of Container:	NULL
Quantity Type:	NULL
Federal Code:	D007
Year:	2018
EM Manifest ID:	009169321FLE20170927_D_1
Generator EPA ID:	CAR000121541
Shipment Date:	2017-09-27
Manifest Number:	009169321FLE
Line Number:	7
Method Code:	H141
Quantity Tons:	0.00050
Quantity Waste:	1.000000
Quantity Unit:	P
Number of Containers:	1
Type of Container:	NULL
Quantity Type:	NULL
Federal Code:	D009
Year:	2018
EM Manifest ID:	009169321FLE20170927_D_1
Generator EPA ID:	CAR000121541
Shipment Date:	2017-09-27
Manifest Number:	009169321FLE
Line Number:	7
Method Code:	H141
Quantity Tons:	0.00050
Quantity Waste:	1.000000
Quantity Unit:	P
Number of Containers:	1
Type of Container:	NULL
Quantity Type:	NULL
Federal Code:	D013
Year:	2018
EM Manifest ID:	009169321FLE20170927_D_1
Generator EPA ID:	CAR000121541
Shipment Date:	2017-09-27
Manifest Number:	009169321FLE
Line Number:	7
Method Code:	H141
Quantity Tons:	0.00050
Quantity Waste:	1.000000
Quantity Unit:	P
Number of Containers:	1
Type of Container:	NULL
Quantity Type:	NULL
Federal Code:	D022
Year:	2018
EM Manifest ID:	009169321FLE20170927_D_1
Generator EPA ID:	CAR000121541
Shipment Date:	2017-09-27

COSTCO WHOLESALE (Continued) **1005904344**

Manifest Number:	009169321FLE
Line Number:	7
Method Code:	H141
Quantity Tons:	0.00050
Quantity Waste:	1.000000
Quantity Unit:	P
Number of Containers:	1
Type of Container:	NULL
Quantity Type:	NULL
Federal Code:	D024
Year:	2018
EM Manifest ID:	009169321FLE20170927_D_1
Generator EPA ID:	CAR000121541
Shipment Date:	2017-09-27
Manifest Number:	009169321FLE
Line Number:	8
Method Code:	H141
Quantity Tons:	0.00050
Quantity Waste:	1.000000
Quantity Unit:	P
Number of Containers:	1
Type of Container:	NULL
Quantity Type:	NULL
Federal Code:	D004
Year:	2018
EM Manifest ID:	009169321FLE20170927_D_1
Generator EPA ID:	CAR000121541
Shipment Date:	2017-09-27
Manifest Number:	009169321FLE
Line Number:	8
Method Code:	H141
Quantity Tons:	0.00050
Quantity Waste:	1.000000
Quantity Unit:	P
Number of Containers:	1
Type of Container:	NULL
Quantity Type:	NULL
Federal Code:	D005
Year:	2018
EM Manifest ID:	009169321FLE20170927_D_1
Generator EPA ID:	CAR000121541
Shipment Date:	2017-09-27
Manifest Number:	009169321FLE
Line Number:	8
Method Code:	H141
Quantity Tons:	0.00050
Quantity Waste:	1.000000
Quantity Unit:	P
Number of Containers:	1
Type of Container:	NULL
Quantity Type:	NULL
Federal Code:	D010
Year:	2018

COSTCO WHOLESALE (Continued) **1005904344**

EM Manifest ID:	009169321FLE20170927_D_1
Generator EPA ID:	CAR000121541
Shipment Date:	2017-09-27
Manifest Number:	009169321FLE
Line Number:	8
Method Code:	H141
Quantity Tons:	0.00050
Quantity Waste:	1.000000
Quantity Unit:	P
Number of Containers:	1
Type of Container:	NULL
Quantity Type:	NULL
Federal Code:	D011

Year:	2018
EM Manifest ID:	009169321FLE20170927_D_1
Generator EPA ID:	CAR000121541
Shipment Date:	2017-09-27
Manifest Number:	009169321FLE
Line Number:	8
Method Code:	H141
Quantity Tons:	0.00050
Quantity Waste:	1.000000
Quantity Unit:	P
Number of Containers:	1
Type of Container:	NULL
Quantity Type:	NULL
Federal Code:	D026

Year:	2018
EM Manifest ID:	009169321FLE20170927_D_1
Generator EPA ID:	CAR000121541
Shipment Date:	2017-09-27
Manifest Number:	009169321FLE
Line Number:	9
Method Code:	H141
Quantity Tons:	0.00050
Quantity Waste:	1.000000
Quantity Unit:	P
Number of Containers:	1
Type of Container:	NULL
Quantity Type:	NULL
Federal Code:	P001

Year:	2018
EM Manifest ID:	009169321FLE20170927_D_1
Generator EPA ID:	CAR000121541
Shipment Date:	2017-09-27
Manifest Number:	009169321FLE
Line Number:	10
Method Code:	H141
Quantity Tons:	0.00150
Quantity Waste:	3.000000
Quantity Unit:	P
Number of Containers:	1
Type of Container:	NULL
Quantity Type:	NULL

COSTCO WHOLESALE (Continued) **1005904344**

Federal Code: D001

State:
Year: 2018
EM Manifest ID: 009169321FLE20170927_D_1
Generator EPA ID: CAR000121541
Shipment Date: 2017-09-27
Manifest Number: 009169321FLE
Line Number: 1
Method Code: H141
Quantity Tons: 0.00350
Quantity Waste: 7.000000
Quantity Unit: P
Number of Containers: 1
Type of Container: NULL
Quantity Type: NULL
State Code: 181

Year: 2018
EM Manifest ID: 009169321FLE20170927_D_1
Generator EPA ID: CAR000121541
Shipment Date: 2017-09-27
Manifest Number: 009169321FLE
Line Number: 2
Method Code: H141
Quantity Tons: 0.01400
Quantity Waste: 28.000000
Quantity Unit: P
Number of Containers: 2
Type of Container: NULL
Quantity Type: NULL
State Code: 331

Year: 2018
EM Manifest ID: 009169321FLE20170927_D_1
Generator EPA ID: CAR000121541
Shipment Date: 2017-09-27
Manifest Number: 009169321FLE
Line Number: 3
Method Code: H141
Quantity Tons: 0.00400
Quantity Waste: 8.000000
Quantity Unit: P
Number of Containers: 2
Type of Container: NULL
Quantity Type: NULL
State Code: 331

Year: 2018
EM Manifest ID: 009169321FLE20170927_D_1
Generator EPA ID: CAR000121541
Shipment Date: 2017-09-27
Manifest Number: 009169321FLE
Line Number: 4
Method Code: H141
Quantity Tons: 0.00750
Quantity Waste: 15.000000

COSTCO WHOLESALE (Continued) **1005904344**

Quantity Unit:	P
Number of Containers:	1
Type of Container:	NULL
Quantity Type:	NULL
State Code:	214
Year:	2018
EM Manifest ID:	009169321FLE20170927_D_1
Generator EPA ID:	CAR000121541
Shipment Date:	2017-09-27
Manifest Number:	009169321FLE
Line Number:	5
Method Code:	H141
Quantity Tons:	0.00100
Quantity Waste:	2.000000
Quantity Unit:	P
Number of Containers:	1
Type of Container:	NULL
Quantity Type:	NULL
State Code:	331
Year:	2018
EM Manifest ID:	009169321FLE20170927_D_1
Generator EPA ID:	CAR000121541
Shipment Date:	2017-09-27
Manifest Number:	009169321FLE
Line Number:	6
Method Code:	H141
Quantity Tons:	0.00050
Quantity Waste:	1.000000
Quantity Unit:	P
Number of Containers:	1
Type of Container:	NULL
Quantity Type:	NULL
State Code:	311
Year:	2018
EM Manifest ID:	009169321FLE20170927_D_1
Generator EPA ID:	CAR000121541
Shipment Date:	2017-09-27
Manifest Number:	009169321FLE
Line Number:	7
Method Code:	H141
Quantity Tons:	0.00050
Quantity Waste:	1.000000
Quantity Unit:	P
Number of Containers:	1
Type of Container:	NULL
Quantity Type:	NULL
State Code:	311
Year:	2018
EM Manifest ID:	009169321FLE20170927_D_1
Generator EPA ID:	CAR000121541
Shipment Date:	2017-09-27
Manifest Number:	009169321FLE
Line Number:	8

COSTCO WHOLESALE (Continued) **1005904344**

Method Code: H141
Quantity Tons: 0.00050
Quantity Waste: 1.000000
Quantity Unit: P
Number of Containers: 1
Type of Container: NULL
Quantity Type: NULL
State Code: 311

Year: 2018
EM Manifest ID: 009169321FLE20170927_D_1
Generator EPA ID: CAR000121541
Shipment Date: 2017-09-27
Manifest Number: 009169321FLE
Line Number: 9
Method Code: H141
Quantity Tons: 0.00050
Quantity Waste: 1.000000
Quantity Unit: P
Number of Containers: 1
Type of Container: NULL
Quantity Type: NULL
State Code: 311

Year: 2018
EM Manifest ID: 009169321FLE20170927_D_1
Generator EPA ID: CAR000121541
Shipment Date: 2017-09-27
Manifest Number: 009169321FLE
Line Number: 10
Method Code: H141
Quantity Tons: 0.00150
Quantity Waste: 3.000000
Quantity Unit: P
Number of Containers: 1
Type of Container: NULL
Quantity Type: NULL
State Code: 214

Year: 2018
EM Manifest ID: 009169321FLE20170927_D_1
Generator EPA ID: CAR000121541
Shipment Date: 2017-09-27
Manifest Number: 009169321FLE
Line Number: 11
Method Code: H141
Quantity Tons: 0.05200
Quantity Waste: 104.000000
Quantity Unit: P
Number of Containers: 1
Type of Container: NULL
Quantity Type: NULL
State Code: 331

Year: 2018
EM Manifest ID: 128940

COSTCO WHOLESALE (Continued) **1005904344**

Shipment Date:	9/14/2018
Receipt Date:	9/26/2018
Manifest Number:	011346675FLE
Generator EPA ID:	CAR000121541
Name:	COSTCO WHOLESALE # 126
Address:	11000 GARDEN GROVE BOULEVARD
Address 2:	Not reported
City:	GARDEN GROVE
Zip:	92843
Telephone:	800-451-8346
Contact:	Not reported
Contact Telephone:	714-638-6308
Transporter 1 EPA ID:	MNS000110924
Transporter 1 Emergency Number:	Not reported
Transporter 2 EPA ID:	CAR000175422
Transporter 2 Emergency Number:	Not reported
TSDF EPA ID:	AZR000515924
TSDF Name:	YUMA YES WASTE TRANSFER FACILITY
TSDF Address 1:	2730 E 13TH ST
TSDF Address 2:	Not reported
TSDF City:	YUMA
TSDF Zip:	85365-1901
TSDF Telephone:	Not reported

State:

Year:	2018
EM Manifest ID:	128940
Generator EPA ID:	CAR000121541
Shipment Date:	2018-09-14
Manifest Number:	011346675FLE
Line Number:	1
Method Code:	H141
Quantity Tons:	0.08550
Quantity Waste:	171.000000
Quantity Unit:	P
Number of Containers:	2
Type of Container:	Fiberboard or plastic drums, barrels, kegs
Quantity Type:	Pounds
State Code:	331

Year:	2018
EM Manifest ID:	128940
Generator EPA ID:	CAR000121541
Shipment Date:	2018-09-14
Manifest Number:	011346675FLE
Line Number:	2
Method Code:	H141
Quantity Tons:	0.09350
Quantity Waste:	187.000000
Quantity Unit:	P
Number of Containers:	1
Type of Container:	Fiberboard or plastic drums, barrels, kegs
Quantity Type:	Pounds
State Code:	331

Year:	2018
EM Manifest ID:	009362589FLE20170901_D_1

COSTCO WHOLESALE (Continued) **1005904344**

Shipment Date:	9/1/2017
Receipt Date:	9/8/2017
Manifest Number:	009362589FLE
Generator EPA ID:	CAR000121541
Name:	COSTCO #126
Address:	Not reported
Address 2:	Not reported
City:	Not reported
Zip:	Not reported
Telephone:	Not reported
Contact:	Not reported
Contact Telephone:	Not reported
Transporter 1 EPA ID:	MNS000110924
Transporter 1 Emergency Number:	Not reported
Transporter 2 EPA ID:	CAR000217554
Transporter 2 Emergency Number:	Not reported
TSDF EPA ID:	CAD008364432
TSDF Name:	RHO CHEM LLC
TSDF Address 1:	Not reported
TSDF Address 2:	Not reported
TSDF City:	Not reported
TSDF Zip:	Not reported
TSDF Telephone:	Not reported

Federal:

Year:	2018
EM Manifest ID:	009362589FLE20170901_D_1
Generator EPA ID:	CAR000121541
Shipment Date:	2017-09-01
Manifest Number:	009362589FLE
Line Number:	1
Method Code:	H141
Quantity Tons:	0.01150
Quantity Waste:	23.000000
Quantity Unit:	P
Number of Containers:	1
Type of Container:	NULL
Quantity Type:	NULL
Federal Code:	D001

Year:	2018
EM Manifest ID:	009362589FLE20170901_D_1
Generator EPA ID:	CAR000121541
Shipment Date:	2017-09-01
Manifest Number:	009362589FLE
Line Number:	2
Method Code:	H141
Quantity Tons:	0.00450
Quantity Waste:	9.000000
Quantity Unit:	P
Number of Containers:	1
Type of Container:	NULL
Quantity Type:	NULL
Federal Code:	D001

Year:	2018
EM Manifest ID:	009362589FLE20170901_D_1
Generator EPA ID:	CAR000121541

COSTCO WHOLESALE (Continued) **1005904344**

Shipment Date:	2017-09-01
Manifest Number:	009362589FLE
Line Number:	4
Method Code:	H141
Quantity Tons:	0.02700
Quantity Waste:	54.000000
Quantity Unit:	P
Number of Containers:	1
Type of Container:	NULL
Quantity Type:	NULL
Federal Code:	D001
Year:	2018
EM Manifest ID:	009362589FLE20170901_D_1
Generator EPA ID:	CAR000121541
Shipment Date:	2017-09-01
Manifest Number:	009362589FLE
Line Number:	5
Method Code:	H141
Quantity Tons:	0.00150
Quantity Waste:	3.000000
Quantity Unit:	P
Number of Containers:	1
Type of Container:	NULL
Quantity Type:	NULL
Federal Code:	D002
Year:	2018
EM Manifest ID:	009362589FLE20170901_D_1
Generator EPA ID:	CAR000121541
Shipment Date:	2017-09-01
Manifest Number:	009362589FLE
Line Number:	6
Method Code:	H141
Quantity Tons:	0.00250
Quantity Waste:	5.000000
Quantity Unit:	P
Number of Containers:	1
Type of Container:	NULL
Quantity Type:	NULL
Federal Code:	D001
Year:	2018
EM Manifest ID:	009362589FLE20170901_D_1
Generator EPA ID:	CAR000121541
Shipment Date:	2017-09-01
Manifest Number:	009362589FLE
Line Number:	7
Method Code:	H141
Quantity Tons:	0.00200
Quantity Waste:	4.000000
Quantity Unit:	P
Number of Containers:	1
Type of Container:	NULL
Quantity Type:	NULL
Federal Code:	D001

COSTCO WHOLESALE (Continued) **1005904344**

Year:	2018
EM Manifest ID:	009362589FLE20170901_D_1
Generator EPA ID:	CAR000121541
Shipment Date:	2017-09-01
Manifest Number:	009362589FLE
Line Number:	8
Method Code:	H141
Quantity Tons:	0.00050
Quantity Waste:	1.000000
Quantity Unit:	P
Number of Containers:	1
Type of Container:	NULL
Quantity Type:	NULL
Federal Code:	D004

Year:	2018
EM Manifest ID:	009362589FLE20170901_D_1
Generator EPA ID:	CAR000121541
Shipment Date:	2017-09-01
Manifest Number:	009362589FLE
Line Number:	8
Method Code:	H141
Quantity Tons:	0.00050
Quantity Waste:	1.000000
Quantity Unit:	P
Number of Containers:	1
Type of Container:	NULL
Quantity Type:	NULL
Federal Code:	D005

Year:	2018
EM Manifest ID:	009362589FLE20170901_D_1
Generator EPA ID:	CAR000121541
Shipment Date:	2017-09-01
Manifest Number:	009362589FLE
Line Number:	8
Method Code:	H141
Quantity Tons:	0.00050
Quantity Waste:	1.000000
Quantity Unit:	P
Number of Containers:	1
Type of Container:	NULL
Quantity Type:	NULL
Federal Code:	D010

Year:	2018
EM Manifest ID:	009362589FLE20170901_D_1
Generator EPA ID:	CAR000121541
Shipment Date:	2017-09-01
Manifest Number:	009362589FLE
Line Number:	8
Method Code:	H141
Quantity Tons:	0.00050
Quantity Waste:	1.000000
Quantity Unit:	P
Number of Containers:	1
Type of Container:	NULL

COSTCO WHOLESALE (Continued) **1005904344**

Quantity Type:	NULL
Federal Code:	D011
Year:	2018
EM Manifest ID:	009362589FLE20170901_D_1
Generator EPA ID:	CAR000121541
Shipment Date:	2017-09-01
Manifest Number:	009362589FLE
Line Number:	9
Method Code:	H141
Quantity Tons:	0.00050
Quantity Waste:	1.000000
Quantity Unit:	P
Number of Containers:	1
Type of Container:	NULL
Quantity Type:	NULL
Federal Code:	P001
Year:	2018
EM Manifest ID:	009362589FLE20170901_D_1
Generator EPA ID:	CAR000121541
Shipment Date:	2017-09-01
Manifest Number:	009362589FLE
Line Number:	10
Method Code:	H141
Quantity Tons:	0.00050
Quantity Waste:	1.000000
Quantity Unit:	P
Number of Containers:	1
Type of Container:	NULL
Quantity Type:	NULL
Federal Code:	P001

State:

Year:	2018
EM Manifest ID:	009362589FLE20170901_D_1
Generator EPA ID:	CAR000121541
Shipment Date:	2017-09-01
Manifest Number:	009362589FLE
Line Number:	1
Method Code:	H141
Quantity Tons:	0.01150
Quantity Waste:	23.000000
Quantity Unit:	P
Number of Containers:	1
Type of Container:	NULL
Quantity Type:	NULL
State Code:	214
Year:	2018
EM Manifest ID:	009362589FLE20170901_D_1
Generator EPA ID:	CAR000121541
Shipment Date:	2017-09-01
Manifest Number:	009362589FLE
Line Number:	2
Method Code:	H141
Quantity Tons:	0.00450

COSTCO WHOLESALE (Continued) **1005904344**

Quantity Waste:	9.000000
Quantity Unit:	P
Number of Containers:	1
Type of Container:	NULL
Quantity Type:	NULL
State Code:	331
Year:	2018
EM Manifest ID:	009362589FLE20170901_D_1
Generator EPA ID:	CAR000121541
Shipment Date:	2017-09-01
Manifest Number:	009362589FLE
Line Number:	3
Method Code:	H141
Quantity Tons:	0.03600
Quantity Waste:	72.000000
Quantity Unit:	P
Number of Containers:	1
Type of Container:	NULL
Quantity Type:	NULL
State Code:	331
Year:	2018
EM Manifest ID:	009362589FLE20170901_D_1
Generator EPA ID:	CAR000121541
Shipment Date:	2017-09-01
Manifest Number:	009362589FLE
Line Number:	4
Method Code:	H141
Quantity Tons:	0.02700
Quantity Waste:	54.000000
Quantity Unit:	P
Number of Containers:	1
Type of Container:	NULL
Quantity Type:	NULL
State Code:	331
Year:	2018
EM Manifest ID:	009362589FLE20170901_D_1
Generator EPA ID:	CAR000121541
Shipment Date:	2017-09-01
Manifest Number:	009362589FLE
Line Number:	5
Method Code:	H141
Quantity Tons:	0.00150
Quantity Waste:	3.000000
Quantity Unit:	P
Number of Containers:	1
Type of Container:	NULL
Quantity Type:	NULL
State Code:	122
Year:	2018
EM Manifest ID:	009362589FLE20170901_D_1
Generator EPA ID:	CAR000121541
Shipment Date:	2017-09-01
Manifest Number:	009362589FLE

COSTCO WHOLESALE (Continued) **1005904344**

Line Number:	6
Method Code:	H141
Quantity Tons:	0.00250
Quantity Waste:	5.000000
Quantity Unit:	P
Number of Containers:	1
Type of Container:	NULL
Quantity Type:	NULL
State Code:	214
Year:	2018
EM Manifest ID:	009362589FLE20170901_D_1
Generator EPA ID:	CAR000121541
Shipment Date:	2017-09-01
Manifest Number:	009362589FLE
Line Number:	7
Method Code:	H141
Quantity Tons:	0.00200
Quantity Waste:	4.000000
Quantity Unit:	P
Number of Containers:	1
Type of Container:	NULL
Quantity Type:	NULL
State Code:	214
Year:	2018
EM Manifest ID:	009362589FLE20170901_D_1
Generator EPA ID:	CAR000121541
Shipment Date:	2017-09-01
Manifest Number:	009362589FLE
Line Number:	8
Method Code:	H141
Quantity Tons:	0.00050
Quantity Waste:	1.000000
Quantity Unit:	P
Number of Containers:	1
Type of Container:	NULL
Quantity Type:	NULL
State Code:	311
Year:	2018
EM Manifest ID:	009362589FLE20170901_D_1
Generator EPA ID:	CAR000121541
Shipment Date:	2017-09-01
Manifest Number:	009362589FLE
Line Number:	9
Method Code:	H141
Quantity Tons:	0.00050
Quantity Waste:	1.000000
Quantity Unit:	P
Number of Containers:	1
Type of Container:	NULL
Quantity Type:	NULL
State Code:	311
Year:	2018
EM Manifest ID:	009362589FLE20170901_D_1

COSTCO WHOLESALE (Continued) **1005904344**

Generator EPA ID:	CAR000121541
Shipment Date:	2017-09-01
Manifest Number:	009362589FLE
Line Number:	10
Method Code:	H141
Quantity Tons:	0.00050
Quantity Waste:	1.000000
Quantity Unit:	P
Number of Containers:	1
Type of Container:	NULL
Quantity Type:	NULL
State Code:	311

Year:	2018
EM Manifest ID:	009362589FLE20170901_D_1
Generator EPA ID:	CAR000121541
Shipment Date:	2017-09-01
Manifest Number:	009362589FLE
Line Number:	11
Method Code:	H141
Quantity Tons:	0.01600
Quantity Waste:	32.000000
Quantity Unit:	P
Number of Containers:	1
Type of Container:	NULL
Quantity Type:	NULL
State Code:	331

Year:	2018
EM Manifest ID:	009362589FLE20170901_D_1
Generator EPA ID:	CAR000121541
Shipment Date:	2017-09-01
Manifest Number:	009362589FLE
Line Number:	12
Method Code:	H141
Quantity Tons:	0.03450
Quantity Waste:	69.000000
Quantity Unit:	P
Number of Containers:	1
Type of Container:	NULL
Quantity Type:	NULL
State Code:	331

Year:	2018
EM Manifest ID:	010648763FLE20170823_D_1
Shipment Date:	8/23/2017
Receipt Date:	8/24/2017
Manifest Number:	010648763FLE
Generator EPA ID:	CAR000121541
Name:	COSTCO WHOLESALE CORPORATION
Address:	Not reported
Address 2:	Not reported
City:	Not reported
Zip:	Not reported
Telephone:	Not reported
Contact:	Not reported

COSTCO WHOLESALE (Continued) **1005904344**

Contact Telephone:	Not reported
Transporter 1 EPA ID:	CAR000183913
Transporter 1 Emergency Number:	Not reported
Transporter 2 EPA ID:	CAT080016116
Transporter 2 Emergency Number:	Not reported
TSDF EPA ID:	CAT080013352
TSDF Name:	DEMENNO KERDOON
TSDF Address 1:	Not reported
TSDF Address 2:	Not reported
TSDF City:	Not reported
TSDF Zip:	Not reported
TSDF Telephone:	Not reported

State:

Year:	2018
EM Manifest ID:	010648763FLE20170823_D_1
Generator EPA ID:	CAR000121541
Shipment Date:	2017-08-23
Manifest Number:	010648763FLE
Line Number:	1
Method Code:	H039
Quantity Tons:	0.23100
Quantity Waste:	55.000000
Quantity Unit:	G
Number of Containers:	1
Type of Container:	NULL
Quantity Type:	NULL
State Code:	134

Year:	2018
EM Manifest ID:	128027
Shipment Date:	8/14/2018
Receipt Date:	8/29/2018
Manifest Number:	011445747FLE
Generator EPA ID:	CAR000121541
Name:	COSTCO WHOLESALE # 126
Address:	11000 GARDEN GROVE BLVD
Address 2:	Not reported
City:	GARDEN GROVE
Zip:	92843
Telephone:	800-451-8346
Contact:	Not reported
Contact Telephone:	760-602-8616
Transporter 1 EPA ID:	MNS000110924
Transporter 1 Emergency Number:	Not reported
Transporter 2 EPA ID:	CAR000175422
Transporter 2 Emergency Number:	Not reported
TSDF EPA ID:	AZR000515924
TSDF Name:	YUMA YES WASTE TRANSFER FACILITY
TSDF Address 1:	2730 E 13TH ST
TSDF Address 2:	Not reported
TSDF City:	YUMA
TSDF Zip:	85365-1901
TSDF Telephone:	Not reported

State:

Year:	2018

COSTCO WHOLESALE (Continued) **1005904344**

EM Manifest ID: 128027
Generator EPA ID: CAR000121541
Shipment Date: 2018-08-14
Manifest Number: 011445747FLE
Line Number: 1
Method Code: H141
Quantity Tons: 0.03400
Quantity Waste: 68.000000
Quantity Unit: P
Number of Containers: 1
Type of Container: Fiberboard or plastic drums, barrels, kegs
Quantity Type: Pounds
State Code: 331

Year: 2018
EM Manifest ID: 128027
Generator EPA ID: CAR000121541
Shipment Date: 2018-08-14
Manifest Number: 011445747FLE
Line Number: 2
Method Code: H141
Quantity Tons: 0.04550
Quantity Waste: 91.000000
Quantity Unit: P
Number of Containers: 1
Type of Container: Fiberboard or plastic drums, barrels, kegs
Quantity Type: Pounds
State Code: 331

Year: 2018
EM Manifest ID: 007264863FLE20170707_D_1
Shipment Date: 7/7/2017
Receipt Date: 7/12/2017
Manifest Number: 007264863FLE
Generator EPA ID: CAR000121541
Name: COSTCO #126
Address: Not reported
Address 2: Not reported
City: Not reported
Zip: Not reported
Telephone: Not reported
Contact: Not reported
Contact Telephone: Not reported
Transporter 1 EPA ID: MNS000110924
Transporter 1 Emergency Number: Not reported
Transporter 2 EPA ID: CAR000217000
Transporter 2 Emergency Number: Not reported
TSDF EPA ID: CAD008364432
TSDF Name: RHO CHEM LLC
TSDF Address 1: Not reported
TSDF Address 2: Not reported
TSDF City: Not reported
TSDF Zip: Not reported
TSDF Telephone: Not reported

Federal:
Year: 2018

COSTCO WHOLESALE (Continued) **1005904344**

EM Manifest ID: 007264863FLE20170707_D_1
Generator EPA ID: CAR000121541
Shipment Date: 2017-07-07
Manifest Number: 007264863FLE
Line Number: 1
Method Code: H141
Quantity Tons: 0.00050
Quantity Waste: 1.000000
Quantity Unit: P
Number of Containers: 1
Type of Container: NULL
Quantity Type: NULL
Federal Code: P001

Year: 2018
EM Manifest ID: 007264863FLE20170707_D_1
Generator EPA ID: CAR000121541
Shipment Date: 2017-07-07
Manifest Number: 007264863FLE
Line Number: 2
Method Code: H141
Quantity Tons: 0.00150
Quantity Waste: 3.000000
Quantity Unit: P
Number of Containers: 1
Type of Container: NULL
Quantity Type: NULL
Federal Code: D001

Year: 2018
EM Manifest ID: 007264863FLE20170707_D_1
Generator EPA ID: CAR000121541
Shipment Date: 2017-07-07
Manifest Number: 007264863FLE
Line Number: 3
Method Code: H141
Quantity Tons: 0.00400
Quantity Waste: 8.000000
Quantity Unit: P
Number of Containers: 1
Type of Container: NULL
Quantity Type: NULL
Federal Code: D001

Year: 2018
EM Manifest ID: 007264863FLE20170707_D_1
Generator EPA ID: CAR000121541
Shipment Date: 2017-07-07
Manifest Number: 007264863FLE
Line Number: 4
Method Code: H141
Quantity Tons: 0.01900
Quantity Waste: 38.000000
Quantity Unit: P
Number of Containers: 1
Type of Container: NULL
Quantity Type: NULL

COSTCO WHOLESALE (Continued) **1005904344**

Federal Code:	D001
Year:	2018
EM Manifest ID:	007264863FLE20170707_D_1
Generator EPA ID:	CAR000121541
Shipment Date:	2017-07-07
Manifest Number:	007264863FLE
Line Number:	5
Method Code:	H141
Quantity Tons:	0.00050
Quantity Waste:	1.000000
Quantity Unit:	P
Number of Containers:	2
Type of Container:	NULL
Quantity Type:	NULL
Federal Code:	D002
Year:	2018
EM Manifest ID:	007264863FLE20170707_D_1
Generator EPA ID:	CAR000121541
Shipment Date:	2017-07-07
Manifest Number:	007264863FLE
Line Number:	7
Method Code:	H141
Quantity Tons:	0.00050
Quantity Waste:	1.000000
Quantity Unit:	P
Number of Containers:	1
Type of Container:	NULL
Quantity Type:	NULL
Federal Code:	D004
Year:	2018
EM Manifest ID:	007264863FLE20170707_D_1
Generator EPA ID:	CAR000121541
Shipment Date:	2017-07-07
Manifest Number:	007264863FLE
Line Number:	7
Method Code:	H141
Quantity Tons:	0.00050
Quantity Waste:	1.000000
Quantity Unit:	P
Number of Containers:	1
Type of Container:	NULL
Quantity Type:	NULL
Federal Code:	D005
Year:	2018
EM Manifest ID:	007264863FLE20170707_D_1
Generator EPA ID:	CAR000121541
Shipment Date:	2017-07-07
Manifest Number:	007264863FLE
Line Number:	7
Method Code:	H141
Quantity Tons:	0.00050
Quantity Waste:	1.000000
Quantity Unit:	P

COSTCO WHOLESALE (Continued) **1005904344**

Number of Containers: 1
Type of Container: NULL
Quantity Type: NULL
Federal Code: D010

Year: 2018
EM Manifest ID: 007264863FLE20170707_D_1
Generator EPA ID: CAR000121541
Shipment Date: 2017-07-07
Manifest Number: 007264863FLE
Line Number: 7
Method Code: H141
Quantity Tons: 0.00050
Quantity Waste: 1.000000
Quantity Unit: P
Number of Containers: 1
Type of Container: NULL
Quantity Type: NULL
Federal Code: D011

Year: 2018
EM Manifest ID: 007264863FLE20170707_D_1
Generator EPA ID: CAR000121541
Shipment Date: 2017-07-07
Manifest Number: 007264863FLE
Line Number: 8
Method Code: H141
Quantity Tons: 0.00050
Quantity Waste: 1.000000
Quantity Unit: P
Number of Containers: 1
Type of Container: NULL
Quantity Type: NULL
Federal Code: D001

State:
Year: 2018
EM Manifest ID: 007264863FLE20170707_D_1
Generator EPA ID: CAR000121541
Shipment Date: 2017-07-07
Manifest Number: 007264863FLE
Line Number: 1
Method Code: H141
Quantity Tons: 0.00050
Quantity Waste: 1.000000
Quantity Unit: P
Number of Containers: 1
Type of Container: NULL
Quantity Type: NULL
State Code: 311

Year: 2018
EM Manifest ID: 007264863FLE20170707_D_1
Generator EPA ID: CAR000121541
Shipment Date: 2017-07-07
Manifest Number: 007264863FLE
Line Number: 2

COSTCO WHOLESALE (Continued) **1005904344**

Method Code:	H141
Quantity Tons:	0.00150
Quantity Waste:	3.000000
Quantity Unit:	P
Number of Containers:	1
Type of Container:	NULL
Quantity Type:	NULL
State Code:	331
Year:	2018
EM Manifest ID:	007264863FLE20170707_D_1
Generator EPA ID:	CAR000121541
Shipment Date:	2017-07-07
Manifest Number:	007264863FLE
Line Number:	3
Method Code:	H141
Quantity Tons:	0.00400
Quantity Waste:	8.000000
Quantity Unit:	P
Number of Containers:	1
Type of Container:	NULL
Quantity Type:	NULL
State Code:	331
Year:	2018
EM Manifest ID:	007264863FLE20170707_D_1
Generator EPA ID:	CAR000121541
Shipment Date:	2017-07-07
Manifest Number:	007264863FLE
Line Number:	4
Method Code:	H141
Quantity Tons:	0.01900
Quantity Waste:	38.000000
Quantity Unit:	P
Number of Containers:	1
Type of Container:	NULL
Quantity Type:	NULL
State Code:	214
Year:	2018
EM Manifest ID:	007264863FLE20170707_D_1
Generator EPA ID:	CAR000121541
Shipment Date:	2017-07-07
Manifest Number:	007264863FLE
Line Number:	5
Method Code:	H141
Quantity Tons:	0.00050
Quantity Waste:	1.000000
Quantity Unit:	P
Number of Containers:	2
Type of Container:	NULL
Quantity Type:	NULL
State Code:	122
Year:	2018
EM Manifest ID:	007264863FLE20170707_D_1
Generator EPA ID:	CAR000121541

COSTCO WHOLESALE (Continued) **1005904344**

Shipment Date:	2017-07-07
Manifest Number:	007264863FLE
Line Number:	6
Method Code:	H141
Quantity Tons:	0.00400
Quantity Waste:	8.000000
Quantity Unit:	P
Number of Containers:	1
Type of Container:	NULL
Quantity Type:	NULL
State Code:	331
Year:	2018
EM Manifest ID:	007264863FLE20170707_D_1
Generator EPA ID:	CAR000121541
Shipment Date:	2017-07-07
Manifest Number:	007264863FLE
Line Number:	7
Method Code:	H141
Quantity Tons:	0.00050
Quantity Waste:	1.000000
Quantity Unit:	P
Number of Containers:	1
Type of Container:	NULL
Quantity Type:	NULL
State Code:	311
Year:	2018
EM Manifest ID:	007264863FLE20170707_D_1
Generator EPA ID:	CAR000121541
Shipment Date:	2017-07-07
Manifest Number:	007264863FLE
Line Number:	8
Method Code:	H141
Quantity Tons:	0.00050
Quantity Waste:	1.000000
Quantity Unit:	P
Number of Containers:	1
Type of Container:	NULL
Quantity Type:	NULL
State Code:	214
Year:	2018
EM Manifest ID:	007264863FLE20170707_D_1
Generator EPA ID:	CAR000121541
Shipment Date:	2017-07-07
Manifest Number:	007264863FLE
Line Number:	9
Method Code:	H141
Quantity Tons:	0.00350
Quantity Waste:	7.000000
Quantity Unit:	P
Number of Containers:	1
Type of Container:	NULL
Quantity Type:	NULL
State Code:	331

COSTCO WHOLESALE (Continued) **1005904344**

Year:	2018
EM Manifest ID:	007264863FLE20170707_D_1
Generator EPA ID:	CAR000121541
Shipment Date:	2017-07-07
Manifest Number:	007264863FLE
Line Number:	10
Method Code:	H141
Quantity Tons:	0.02350
Quantity Waste:	47.000000
Quantity Unit:	P
Number of Containers:	1
Type of Container:	NULL
Quantity Type:	NULL
State Code:	331

Year:	2018
EM Manifest ID:	010206496FLE20170731_D_1
Shipment Date:	7/31/2017
Receipt Date:	8/7/2017
Manifest Number:	010206496FLE
Generator EPA ID:	CAR000121541
Name:	COSTCO #126
Address:	Not reported
Address 2:	Not reported
City:	Not reported
Zip:	Not reported
Telephone:	Not reported
Contact:	Not reported
Contact Telephone:	Not reported
Transporter 1 EPA ID:	MNS000110924
Transporter 1 Emergency Number:	Not reported
Transporter 2 EPA ID:	CAR000217554
Transporter 2 Emergency Number:	Not reported
TSDF EPA ID:	CAD008364432
TSDF Name:	RHO CHEM LLC
TSDF Address 1:	Not reported
TSDF Address 2:	Not reported
TSDF City:	Not reported
TSDF Zip:	Not reported
TSDF Telephone:	Not reported

Federal:

Year:	2018
EM Manifest ID:	010206496FLE20170731_D_1
Generator EPA ID:	CAR000121541
Shipment Date:	2017-07-31
Manifest Number:	010206496FLE
Line Number:	1
Method Code:	H141
Quantity Tons:	0.00300
Quantity Waste:	6.000000
Quantity Unit:	P
Number of Containers:	1
Type of Container:	NULL
Quantity Type:	NULL
Federal Code:	D016

COSTCO WHOLESALE (Continued) **1005904344**

Year:	2018
EM Manifest ID:	010206496FLE20170731_D_1
Generator EPA ID:	CAR000121541
Shipment Date:	2017-07-31
Manifest Number:	010206496FLE
Line Number:	2
Method Code:	H141
Quantity Tons:	0.01400
Quantity Waste:	28.000000
Quantity Unit:	P
Number of Containers:	1
Type of Container:	NULL
Quantity Type:	NULL
Federal Code:	D001

Year:	2018
EM Manifest ID:	010206496FLE20170731_D_1
Generator EPA ID:	CAR000121541
Shipment Date:	2017-07-31
Manifest Number:	010206496FLE
Line Number:	3
Method Code:	H141
Quantity Tons:	0.00350
Quantity Waste:	7.000000
Quantity Unit:	P
Number of Containers:	1
Type of Container:	NULL
Quantity Type:	NULL
Federal Code:	D001

Year:	2018
EM Manifest ID:	010206496FLE20170731_D_1
Generator EPA ID:	CAR000121541
Shipment Date:	2017-07-31
Manifest Number:	010206496FLE
Line Number:	4
Method Code:	H141
Quantity Tons:	0.00550
Quantity Waste:	11.000000
Quantity Unit:	P
Number of Containers:	1
Type of Container:	NULL
Quantity Type:	NULL
Federal Code:	D009

Year:	2018
EM Manifest ID:	010206496FLE20170731_D_1
Generator EPA ID:	CAR000121541
Shipment Date:	2017-07-31
Manifest Number:	010206496FLE
Line Number:	5
Method Code:	H141
Quantity Tons:	0.00100
Quantity Waste:	2.000000
Quantity Unit:	P
Number of Containers:	1
Type of Container:	NULL

COSTCO WHOLESALE (Continued) **1005904344**

Quantity Type:	NULL
Federal Code:	D002
Year:	2018
EM Manifest ID:	010206496FLE20170731_D_1
Generator EPA ID:	CAR000121541
Shipment Date:	2017-07-31
Manifest Number:	010206496FLE
Line Number:	6
Method Code:	H141
Quantity Tons:	0.01800
Quantity Waste:	36.000000
Quantity Unit:	P
Number of Containers:	1
Type of Container:	NULL
Quantity Type:	NULL
Federal Code:	D001
Year:	2018
EM Manifest ID:	010206496FLE20170731_D_1
Generator EPA ID:	CAR000121541
Shipment Date:	2017-07-31
Manifest Number:	010206496FLE
Line Number:	7
Method Code:	H141
Quantity Tons:	0.00100
Quantity Waste:	2.000000
Quantity Unit:	P
Number of Containers:	1
Type of Container:	NULL
Quantity Type:	NULL
Federal Code:	D001
Year:	2018
EM Manifest ID:	010206496FLE20170731_D_1
Generator EPA ID:	CAR000121541
Shipment Date:	2017-07-31
Manifest Number:	010206496FLE
Line Number:	7
Method Code:	H141
Quantity Tons:	0.00100
Quantity Waste:	2.000000
Quantity Unit:	P
Number of Containers:	1
Type of Container:	NULL
Quantity Type:	NULL
Federal Code:	D026
Year:	2018
EM Manifest ID:	010206496FLE20170731_D_1
Generator EPA ID:	CAR000121541
Shipment Date:	2017-07-31
Manifest Number:	010206496FLE
Line Number:	8
Method Code:	H141
Quantity Tons:	0.00050
Quantity Waste:	1.000000

COSTCO WHOLESALE (Continued) **1005904344**

Quantity Unit: P
Number of Containers: 1
Type of Container: NULL
Quantity Type: NULL
Federal Code: P001

Year: 2018
EM Manifest ID: 010206496FLE20170731_D_1
Generator EPA ID: CAR000121541
Shipment Date: 2017-07-31
Manifest Number: 010206496FLE
Line Number: 9
Method Code: H141
Quantity Tons: 0.00050
Quantity Waste: 1.000000
Quantity Unit: P
Number of Containers: 1
Type of Container: NULL
Quantity Type: NULL
Federal Code: P001

Year: 2018
EM Manifest ID: 010206496FLE20170731_D_1
Generator EPA ID: CAR000121541
Shipment Date: 2017-07-31
Manifest Number: 010206496FLE
Line Number: 10
Method Code: H141
Quantity Tons: 0.00050
Quantity Waste: 1.000000
Quantity Unit: P
Number of Containers: 1
Type of Container: NULL
Quantity Type: NULL
Federal Code: D004

Year: 2018
EM Manifest ID: 010206496FLE20170731_D_1
Generator EPA ID: CAR000121541
Shipment Date: 2017-07-31
Manifest Number: 010206496FLE
Line Number: 10
Method Code: H141
Quantity Tons: 0.00050
Quantity Waste: 1.000000
Quantity Unit: P
Number of Containers: 1
Type of Container: NULL
Quantity Type: NULL
Federal Code: D007

Year: 2018
EM Manifest ID: 010206496FLE20170731_D_1
Generator EPA ID: CAR000121541
Shipment Date: 2017-07-31
Manifest Number: 010206496FLE
Line Number: 10

COSTCO WHOLESALE (Continued) **1005904344**

Method Code:	H141
Quantity Tons:	0.00050
Quantity Waste:	1.000000
Quantity Unit:	P
Number of Containers:	1
Type of Container:	NULL
Quantity Type:	NULL
Federal Code:	D022
Year:	2018
EM Manifest ID:	010206496FLE20170731_D_1
Generator EPA ID:	CAR000121541
Shipment Date:	2017-07-31
Manifest Number:	010206496FLE
Line Number:	10
Method Code:	H141
Quantity Tons:	0.00050
Quantity Waste:	1.000000
Quantity Unit:	P
Number of Containers:	1
Type of Container:	NULL
Quantity Type:	NULL
Federal Code:	D024
Year:	2018
EM Manifest ID:	010206496FLE20170731_D_1
Generator EPA ID:	CAR000121541
Shipment Date:	2017-07-31
Manifest Number:	010206496FLE
Line Number:	10
Method Code:	H141
Quantity Tons:	0.00050
Quantity Waste:	1.000000
Quantity Unit:	P
Number of Containers:	1
Type of Container:	NULL
Quantity Type:	NULL
Federal Code:	D026
Year:	2018
EM Manifest ID:	010206496FLE20170731_D_1
Generator EPA ID:	CAR000121541
Shipment Date:	2017-07-31
Manifest Number:	010206496FLE
Line Number:	11
Method Code:	H141
Quantity Tons:	0.00100
Quantity Waste:	2.000000
Quantity Unit:	P
Number of Containers:	1
Type of Container:	NULL
Quantity Type:	NULL
Federal Code:	D004
Year:	2018
EM Manifest ID:	010206496FLE20170731_D_1
Generator EPA ID:	CAR000121541

COSTCO WHOLESALE (Continued) **1005904344**

Shipment Date:	2017-07-31
Manifest Number:	010206496FLE
Line Number:	11
Method Code:	H141
Quantity Tons:	0.00100
Quantity Waste:	2.000000
Quantity Unit:	P
Number of Containers:	1
Type of Container:	NULL
Quantity Type:	NULL
Federal Code:	D005
Year:	2018
EM Manifest ID:	010206496FLE20170731_D_1
Generator EPA ID:	CAR000121541
Shipment Date:	2017-07-31
Manifest Number:	010206496FLE
Line Number:	11
Method Code:	H141
Quantity Tons:	0.00100
Quantity Waste:	2.000000
Quantity Unit:	P
Number of Containers:	1
Type of Container:	NULL
Quantity Type:	NULL
Federal Code:	D010
Year:	2018
EM Manifest ID:	010206496FLE20170731_D_1
Generator EPA ID:	CAR000121541
Shipment Date:	2017-07-31
Manifest Number:	010206496FLE
Line Number:	11
Method Code:	H141
Quantity Tons:	0.00100
Quantity Waste:	2.000000
Quantity Unit:	P
Number of Containers:	1
Type of Container:	NULL
Quantity Type:	NULL
Federal Code:	D011

State:

Year:	2018
EM Manifest ID:	010206496FLE20170731_D_1
Generator EPA ID:	CAR000121541
Shipment Date:	2017-07-31
Manifest Number:	010206496FLE
Line Number:	1
Method Code:	H141
Quantity Tons:	0.00300
Quantity Waste:	6.000000
Quantity Unit:	P
Number of Containers:	1
Type of Container:	NULL
Quantity Type:	NULL
State Code:	331

COSTCO WHOLESALE (Continued) **1005904344**

Year:	2018
EM Manifest ID:	010206496FLE20170731_D_1
Generator EPA ID:	CAR000121541
Shipment Date:	2017-07-31
Manifest Number:	010206496FLE
Line Number:	2
Method Code:	H141
Quantity Tons:	0.01400
Quantity Waste:	28.000000
Quantity Unit:	P
Number of Containers:	1
Type of Container:	NULL
Quantity Type:	NULL
State Code:	214

Year:	2018
EM Manifest ID:	010206496FLE20170731_D_1
Generator EPA ID:	CAR000121541
Shipment Date:	2017-07-31
Manifest Number:	010206496FLE
Line Number:	3
Method Code:	H141
Quantity Tons:	0.00350
Quantity Waste:	7.000000
Quantity Unit:	P
Number of Containers:	1
Type of Container:	NULL
Quantity Type:	NULL
State Code:	331

Year:	2018
EM Manifest ID:	010206496FLE20170731_D_1
Generator EPA ID:	CAR000121541
Shipment Date:	2017-07-31
Manifest Number:	010206496FLE
Line Number:	4
Method Code:	H141
Quantity Tons:	0.00550
Quantity Waste:	11.000000
Quantity Unit:	P
Number of Containers:	1
Type of Container:	NULL
Quantity Type:	NULL
State Code:	181

Year:	2018
EM Manifest ID:	010206496FLE20170731_D_1
Generator EPA ID:	CAR000121541
Shipment Date:	2017-07-31
Manifest Number:	010206496FLE
Line Number:	5
Method Code:	H141
Quantity Tons:	0.00100
Quantity Waste:	2.000000
Quantity Unit:	P
Number of Containers:	1
Type of Container:	NULL

COSTCO WHOLESALE (Continued) **1005904344**

Quantity Type:	NULL
State Code:	791
Year:	2018
EM Manifest ID:	010206496FLE20170731_D_1
Generator EPA ID:	CAR000121541
Shipment Date:	2017-07-31
Manifest Number:	010206496FLE
Line Number:	6
Method Code:	H141
Quantity Tons:	0.01800
Quantity Waste:	36.000000
Quantity Unit:	P
Number of Containers:	1
Type of Container:	NULL
Quantity Type:	NULL
State Code:	331
Year:	2018
EM Manifest ID:	010206496FLE20170731_D_1
Generator EPA ID:	CAR000121541
Shipment Date:	2017-07-31
Manifest Number:	010206496FLE
Line Number:	7
Method Code:	H141
Quantity Tons:	0.00100
Quantity Waste:	2.000000
Quantity Unit:	P
Number of Containers:	1
Type of Container:	NULL
Quantity Type:	NULL
State Code:	331
Year:	2018
EM Manifest ID:	010206496FLE20170731_D_1
Generator EPA ID:	CAR000121541
Shipment Date:	2017-07-31
Manifest Number:	010206496FLE
Line Number:	8
Method Code:	H141
Quantity Tons:	0.00050
Quantity Waste:	1.000000
Quantity Unit:	P
Number of Containers:	1
Type of Container:	NULL
Quantity Type:	NULL
State Code:	311
Year:	2018
EM Manifest ID:	010206496FLE20170731_D_1
Generator EPA ID:	CAR000121541
Shipment Date:	2017-07-31
Manifest Number:	010206496FLE
Line Number:	9
Method Code:	H141
Quantity Tons:	0.00050
Quantity Waste:	1.000000

COSTCO WHOLESALE (Continued) **1005904344**

Quantity Unit: P
Number of Containers: 1
Type of Container: NULL
Quantity Type: NULL
State Code: 311

Year: 2018
EM Manifest ID: 010206496FLE20170731_D_1
Generator EPA ID: CAR000121541
Shipment Date: 2017-07-31
Manifest Number: 010206496FLE
Line Number: 10
Method Code: H141
Quantity Tons: 0.00050
Quantity Waste: 1.000000
Quantity Unit: P
Number of Containers: 1
Type of Container: NULL
Quantity Type: NULL
State Code: 311

Year: 2018
EM Manifest ID: 010206496FLE20170731_D_1
Generator EPA ID: CAR000121541
Shipment Date: 2017-07-31
Manifest Number: 010206496FLE
Line Number: 11
Method Code: H141
Quantity Tons: 0.00100
Quantity Waste: 2.000000
Quantity Unit: P
Number of Containers: 1
Type of Container: NULL
Quantity Type: NULL
State Code: 311

Year: 2018
EM Manifest ID: 010206496FLE20170731_D_1
Generator EPA ID: CAR000121541
Shipment Date: 2017-07-31
Manifest Number: 010206496FLE
Line Number: 12
Method Code: H141
Quantity Tons: 0.02950
Quantity Waste: 59.000000
Quantity Unit: P
Number of Containers: 1
Type of Container: NULL
Quantity Type: NULL
State Code: 331

Year: 2018
EM Manifest ID: 010206496FLE20170731_D_1
Generator EPA ID: CAR000121541
Shipment Date: 2017-07-31
Manifest Number: 010206496FLE
Line Number: 13

COSTCO WHOLESALE (Continued) **1005904344**

Method Code:	H141
Quantity Tons:	0.02600
Quantity Waste:	52.000000
Quantity Unit:	P
Number of Containers:	1
Type of Container:	NULL
Quantity Type:	NULL
State Code:	331

Year:	2018
EM Manifest ID:	010158938FLE20170609_D_1
Shipment Date:	6/9/2017
Receipt Date:	6/28/2017
Manifest Number:	010158938FLE
Generator EPA ID:	CAR000121541
Name:	COSTCO #126
Address:	Not reported
Address 2:	Not reported
City:	Not reported
Zip:	Not reported
Telephone:	Not reported
Contact:	Not reported
Contact Telephone:	Not reported
Transporter 1 EPA ID:	MNS000110924
Transporter 1 Emergency Number:	Not reported
Transporter 2 EPA ID:	ALR000007237
Transporter 2 Emergency Number:	Not reported
TSDF EPA ID:	INR000110197
TSDF Name:	STERICYCLE INC
TSDF Address 1:	Not reported
TSDF Address 2:	Not reported
TSDF City:	Not reported
TSDF Zip:	Not reported
TSDF Telephone:	Not reported

Federal:

Year:	2018
EM Manifest ID:	010158938FLE20170609_D_1
Generator EPA ID:	CAR000121541
Shipment Date:	2017-06-09
Manifest Number:	010158938FLE
Line Number:	1
Method Code:	H141
Quantity Tons:	0.00050
Quantity Waste:	1.000000
Quantity Unit:	P
Number of Containers:	1
Type of Container:	NULL
Quantity Type:	NULL
Federal Code:	U034

State:

Year:	2018
EM Manifest ID:	010158938FLE20170609_D_1
Generator EPA ID:	CAR000121541
Shipment Date:	2017-06-09

COSTCO WHOLESALE (Continued) **1005904344**

Manifest Number: 010158938FLE
Line Number: 1
Method Code: H141
Quantity Tons: 0.00050
Quantity Waste: 1.000000
Quantity Unit: P
Number of Containers: 1
Type of Container: NULL
Quantity Type: NULL
State Code: 311

Year: 2018
EM Manifest ID: 011312004FLE20180612_D_1
Shipment Date: 6/12/2018
Receipt Date: 6/18/2018
Manifest Number: 011312004FLE
Generator EPA ID: CAR000121541
Name: COSTCO #126
Address: Not reported
Address 2: Not reported
City: Not reported
Zip: Not reported
Telephone: Not reported
Contact: Not reported
Contact Telephone: Not reported
Transporter 1 EPA ID: MNS000110924
Transporter 1 Emergency Number: Not reported
Transporter 2 EPA ID: CAR000175422
Transporter 2 Emergency Number: Not reported
TSDF EPA ID: AZR000515924
TSDF Name: YUMA YES LLC
TSDF Address 1: Not reported
TSDF Address 2: Not reported
TSDF City: Not reported
TSDF Zip: Not reported
TSDF Telephone: Not reported

State:
Year: 2018
EM Manifest ID: 011312004FLE20180612_D_1
Generator EPA ID: CAR000121541
Shipment Date: 2018-06-12
Manifest Number: 011312004FLE
Line Number: 1
Method Code: H141
Quantity Tons: 0.01250
Quantity Waste: 25.000000
Quantity Unit: P
Number of Containers: 1
Type of Container: NULL
Quantity Type: NULL
State Code: 331

Year: 2018
EM Manifest ID: 011312004FLE20180612_D_1
Generator EPA ID: CAR000121541
Shipment Date: 2018-06-12

COSTCO WHOLESALE (Continued) **1005904344**

Manifest Number:	011312004FLE
Line Number:	2
Method Code:	H141
Quantity Tons:	0.06100
Quantity Waste:	122.000000
Quantity Unit:	P
Number of Containers:	1
Type of Container:	NULL
Quantity Type:	NULL
State Code:	331

Additional Info:

Year:	2017
Gen EPA ID:	CAR000121541
Shipment Date:	20171226
Creation Date:	Not reported
Receipt Date:	Not reported
Manifest ID:	010142201FLE
Trans EPA ID:	MNS000110924
Trans Name:	STERICYCLE SPECIALTY WASTE SOLUTIONS INC
Trans 2 EPA ID:	CAR000217554
Trans 2 Name:	CRUZ CONTAINERS LOGISTICS INC
TSDF EPA ID:	CAD008364432
Trans Name:	RHO CHEM LLC
TSDF Alt EPA ID:	Not reported
TSDF Alt Name:	Not reported
Waste Code Description:	311 - Pharmaceutical waste
RCRA Code:	D026
Meth Code:	H141 - Storage, Bulking, And/Or Transfer Off Site--No Treatment/Reovery (H010-H129) Or (H131-H135)
Quantity Tons:	0.001
Waste Quantity:	2
Quantity Unit:	P
Additional Code 1:	D011
Additional Code 2:	D010
Additional Code 3:	D005
Additional Code 4:	D004
Additional Code 5:	Not reported
Shipment Date:	20171226
Creation Date:	8/7/2018 18:30:18
Receipt Date:	20180105
Manifest ID:	010142201FLE
Trans EPA ID:	MNS000110924
Trans Name:	STERICYCLE SPECIALTY WASTE SOLUTIONS INC
Trans 2 EPA ID:	CAR000217554
Trans 2 Name:	CRUZ CONTAINERS LOGISTICS INC
TSDF EPA ID:	CAD008364432
Trans Name:	RHO CHEM LLC
TSDF Alt EPA ID:	Not reported
TSDF Alt Name:	Not reported
Waste Code Description:	122 - Alkaline solution without metals (pH > 12.5
RCRA Code:	D002
Meth Code:	H141 - Storage, Bulking, And/Or Transfer Off Site--No Treatment/Reovery (H010-H129) Or (H131-H135)

COSTCO WHOLESALE (Continued) **1005904344**

Quantity Tons:	0.007
Waste Quantity:	14
Quantity Unit:	P
Additional Code 1:	Not reported
Additional Code 2:	Not reported
Additional Code 3:	Not reported
Additional Code 4:	Not reported
Additional Code 5:	Not reported
Shipment Date:	20171226
Creation Date:	8/7/2018 18:30:18
Receipt Date:	20180105
Manifest ID:	010142201FLE
Trans EPA ID:	MNS000110924
Trans Name:	STERICYCLE SPECIALTY WASTE SOLUTIONS INC
Trans 2 EPA ID:	CAR000217554
Trans 2 Name:	CRUZ CONTAINERS LOGISTICS INC
TSDF EPA ID:	CAD008364432
Trans Name:	RHO CHEM LLC
TSDF Alt EPA ID:	Not reported
TSDF Alt Name:	Not reported
Waste Code Description:	331 - Off-specification, aged, or surplus organics
RCRA Code:	D001
Meth Code:	H141 - Storage, Bulking, And/Or Transfer Off Site--No Treatment/Reovery (H010-H129) Or (H131-H135)
Quantity Tons:	0.016
Waste Quantity:	32
Quantity Unit:	P
Additional Code 1:	Not reported
Additional Code 2:	Not reported
Additional Code 3:	Not reported
Additional Code 4:	Not reported
Additional Code 5:	Not reported
Shipment Date:	20171226
Creation Date:	8/7/2018 18:30:18
Receipt Date:	20180105
Manifest ID:	010142201FLE
Trans EPA ID:	MNS000110924
Trans Name:	STERICYCLE SPECIALTY WASTE SOLUTIONS INC
Trans 2 EPA ID:	CAR000217554
Trans 2 Name:	CRUZ CONTAINERS LOGISTICS INC
TSDF EPA ID:	CAD008364432
Trans Name:	RHO CHEM LLC
TSDF Alt EPA ID:	Not reported
TSDF Alt Name:	Not reported
Waste Code Description:	331 - Off-specification, aged, or surplus organics
RCRA Code:	D001
Meth Code:	H141 - Storage, Bulking, And/Or Transfer Off Site--No Treatment/Reovery (H010-H129) Or (H131-H135)
Quantity Tons:	0.0375
Waste Quantity:	75
Quantity Unit:	P
Additional Code 1:	Not reported
Additional Code 2:	Not reported
Additional Code 3:	Not reported
Additional Code 4:	Not reported

COSTCO WHOLESALE (Continued) **1005904344**

Additional Code 5:	Not reported
Shipment Date:	20171226
Creation Date:	Not reported
Receipt Date:	Not reported
Manifest ID:	010142201FLE
Trans EPA ID:	MNS000110924
Trans Name:	STERICYCLE SPECIALTY WASTE SOLUTIONS INC
Trans 2 EPA ID:	CAR000217554
Trans 2 Name:	CRUZ CONTAINERS LOGISTICS INC
TSDF EPA ID:	CAD008364432
Trans Name:	RHO CHEM LLC
TSDF Alt EPA ID:	Not reported
TSDF Alt Name:	Not reported
Waste Code Description:	181 - Other inorganic solid waste Organics
RCRA Code:	D009
Meth Code:	H141 - Storage, Bulking, And/Or Transfer Off Site--No Treatment/Reovery (H010-H129) Or (H131-H135)
Quantity Tons:	0.002
Waste Quantity:	4
Quantity Unit:	P
Additional Code 1:	Not reported
Additional Code 2:	Not reported
Additional Code 3:	Not reported
Additional Code 4:	Not reported
Additional Code 5:	Not reported
Shipment Date:	20171226
Creation Date:	Not reported
Receipt Date:	Not reported
Manifest ID:	010142201FLE
Trans EPA ID:	MNS000110924
Trans Name:	STERICYCLE SPECIALTY WASTE SOLUTIONS INC
Trans 2 EPA ID:	CAR000217554
Trans 2 Name:	CRUZ CONTAINERS LOGISTICS INC
TSDF EPA ID:	CAD008364432
Trans Name:	RHO CHEM LLC
TSDF Alt EPA ID:	Not reported
TSDF Alt Name:	Not reported
Waste Code Description:	311 - Pharmaceutical waste
RCRA Code:	P001
Meth Code:	H141 - Storage, Bulking, And/Or Transfer Off Site--No Treatment/Reovery (H010-H129) Or (H131-H135)
Quantity Tons:	0.0005
Waste Quantity:	1
Quantity Unit:	P
Additional Code 1:	Not reported
Additional Code 2:	Not reported
Additional Code 3:	Not reported
Additional Code 4:	Not reported
Additional Code 5:	Not reported
Shipment Date:	20171226
Creation Date:	10/16/2018 18:30:53
Receipt Date:	20180108
Manifest ID:	010142202FLE
Trans EPA ID:	MNS000110924

COSTCO WHOLESALE (Continued) **1005904344**

Trans Name:	STERICYCLE SPECIALTY WASTE SOLUTIONS INC
Trans 2 EPA ID:	CAR000175422
Trans 2 Name:	WORLD WIDE RECOVERY
TSDF EPA ID:	AZR000515924
Trans Name:	YUMA YES LLC
TSDF Alt EPA ID:	Not reported
TSDF Alt Name:	Not reported
Waste Code Description:	331 - Off-specification, aged, or surplus organics
RCRA Code:	Not reported
Meth Code:	H141 - Storage, Bulking, And/Or Transfer Off Site--No Treatment/Reovery (H010-H129) Or (H131-H135)
Quantity Tons:	0.0185
Waste Quantity:	37
Quantity Unit:	P
Additional Code 1:	Not reported
Additional Code 2:	Not reported
Additional Code 3:	Not reported
Additional Code 4:	Not reported
Additional Code 5:	Not reported
Shipment Date:	20171226
Creation Date:	10/16/2018 18:30:53
Receipt Date:	20180108
Manifest ID:	010142202FLE
Trans EPA ID:	MNS000110924
Trans Name:	STERICYCLE SPECIALTY WASTE SOLUTIONS INC
Trans 2 EPA ID:	CAR000175422
Trans 2 Name:	WORLD WIDE RECOVERY
TSDF EPA ID:	AZR000515924
Trans Name:	YUMA YES LLC
TSDF Alt EPA ID:	Not reported
TSDF Alt Name:	Not reported
Waste Code Description:	331 - Off-specification, aged, or surplus organics
RCRA Code:	Not reported
Meth Code:	H141 - Storage, Bulking, And/Or Transfer Off Site--No Treatment/Reovery (H010-H129) Or (H131-H135)
Quantity Tons:	0.029
Waste Quantity:	58
Quantity Unit:	P
Additional Code 1:	Not reported
Additional Code 2:	Not reported
Additional Code 3:	Not reported
Additional Code 4:	Not reported
Additional Code 5:	Not reported
Shipment Date:	20171226
Creation Date:	Not reported
Receipt Date:	Not reported
Manifest ID:	010142201FLE
Trans EPA ID:	MNS000110924
Trans Name:	STERICYCLE SPECIALTY WASTE SOLUTIONS INC
Trans 2 EPA ID:	CAR000217554
Trans 2 Name:	CRUZ CONTAINERS LOGISTICS INC
TSDF EPA ID:	CAD008364432
Trans Name:	RHO CHEM LLC
TSDF Alt EPA ID:	Not reported
TSDF Alt Name:	Not reported

COSTCO WHOLESALE (Continued) **1005904344**

Waste Code Description:	791 - Liquids with pH < 2 792 Liquids with pH < 2 with metals
RCRA Code:	D002
Meth Code:	H141 - Storage, Bulking, And/Or Transfer Off Site--No Treatment/Reovery (H010-H129) Or (H131-H135)
Quantity Tons:	0.003
Waste Quantity:	6
Quantity Unit:	P
Additional Code 1:	Not reported
Additional Code 2:	Not reported
Additional Code 3:	Not reported
Additional Code 4:	Not reported
Additional Code 5:	Not reported
Shipment Date:	20171226
Creation Date:	8/7/2018 18:30:18
Receipt Date:	20180105
Manifest ID:	010142201FLE
Trans EPA ID:	MNS000110924
Trans Name:	STERICYCLE SPECIALTY WASTE SOLUTIONS INC
Trans 2 EPA ID:	CAR000217554
Trans 2 Name:	CRUZ CONTAINERS LOGISTICS INC
TSDF EPA ID:	CAD008364432
Trans Name:	RHO CHEM LLC
TSDF Alt EPA ID:	Not reported
TSDF Alt Name:	Not reported
Waste Code Description:	331 - Off-specification, aged, or surplus organics
RCRA Code:	D001
Meth Code:	H141 - Storage, Bulking, And/Or Transfer Off Site--No Treatment/Reovery (H010-H129) Or (H131-H135)
Quantity Tons:	0.097
Waste Quantity:	194
Quantity Unit:	P
Additional Code 1:	Not reported
Additional Code 2:	Not reported
Additional Code 3:	Not reported
Additional Code 4:	Not reported
Additional Code 5:	Not reported

Additional Info:

Year:	2016
Gen EPA ID:	CAR000121541
Shipment Date:	20151223
Creation Date:	3/25/2016 22:15:42
Receipt Date:	20151229
Manifest ID:	008577299FLE
Trans EPA ID:	MNS000110924
Trans Name:	STERICYCLE SPECIALTY WASTE SOLUTIONS INC
Trans 2 EPA ID:	CAD983649880
Trans 2 Name:	PSC ENVIRONMENTAL SERVICES LP
TSDF EPA ID:	CAD008364432
Trans Name:	RHO CHEM LLC
TSDF Alt EPA ID:	Not reported
TSDF Alt Name:	Not reported
Waste Code Description:	331 - Off-specification, aged, or surplus organics
RCRA Code:	D016
Meth Code:	H141 - Storage, Bulking, And/Or Transfer Off Site--No

COSTCO WHOLESALE (Continued) **1005904344**

	Treatment/Reovery (H010-H129) Or (H131-H135)
Quantity Tons:	0.0195
Waste Quantity:	39
Quantity Unit:	P
Additional Code 1:	Not reported
Additional Code 2:	Not reported
Additional Code 3:	Not reported
Additional Code 4:	Not reported
Additional Code 5:	Not reported
Shipment Date:	20151223
Creation Date:	Not reported
Receipt Date:	Not reported
Manifest ID:	008577299FLE
Trans EPA ID:	MNS000110924
Trans Name:	STERICYCLE SPECIALTY WASTE SOLUTIONS INC
Trans 2 EPA ID:	CAD983649880
Trans 2 Name:	PSC ENVIRONMENTAL SERVICES LP
TSDF EPA ID:	CAD008364432
Trans Name:	RHO CHEM LLC
TSDF Alt EPA ID:	Not reported
TSDF Alt Name:	Not reported
Waste Code Description:	141 - Off-specification, aged, or surplus inorganics
RCRA Code:	D001
Meth Code:	H141 - Storage, Bulking, And/Or Transfer Off Site--No Treatment/Reovery (H010-H129) Or (H131-H135)
Quantity Tons:	0.049
Waste Quantity:	98
Quantity Unit:	P
Additional Code 1:	Not reported
Additional Code 2:	Not reported
Additional Code 3:	Not reported
Additional Code 4:	Not reported
Additional Code 5:	Not reported
Shipment Date:	20151223
Creation Date:	Not reported
Receipt Date:	Not reported
Manifest ID:	008577299FLE
Trans EPA ID:	MNS000110924
Trans Name:	STERICYCLE SPECIALTY WASTE SOLUTIONS INC
Trans 2 EPA ID:	CAD983649880
Trans 2 Name:	PSC ENVIRONMENTAL SERVICES LP
TSDF EPA ID:	CAD008364432
Trans Name:	RHO CHEM LLC
TSDF Alt EPA ID:	Not reported
TSDF Alt Name:	Not reported
Waste Code Description:	331 - Off-specification, aged, or surplus organics
RCRA Code:	D001
Meth Code:	H141 - Storage, Bulking, And/Or Transfer Off Site--No Treatment/Reovery (H010-H129) Or (H131-H135)
Quantity Tons:	0.042
Waste Quantity:	84
Quantity Unit:	P
Additional Code 1:	Not reported
Additional Code 2:	Not reported
Additional Code 3:	Not reported

COSTCO WHOLESALE (Continued) **1005904344**

Additional Code 4:	Not reported
Additional Code 5:	Not reported
Shipment Date:	20151223
Creation Date:	Not reported
Receipt Date:	Not reported
Manifest ID:	008577299FLE
Trans EPA ID:	MNS000110924
Trans Name:	STERICYCLE SPECIALTY WASTE SOLUTIONS INC
Trans 2 EPA ID:	CAD983649880
Trans 2 Name:	PSC ENVIRONMENTAL SERVICES LP
TSDF EPA ID:	CAD008364432
Trans Name:	RHO CHEM LLC
TSDF Alt EPA ID:	Not reported
TSDF Alt Name:	Not reported
Waste Code Description:	181 - Other inorganic solid waste Organics
RCRA Code:	Not reported
Meth Code:	H141 - Storage, Bulking, And/Or Transfer Off Site--No Treatment/Reovery (H010-H129) Or (H131-H135)
Quantity Tons:	0.0135
Waste Quantity:	27
Quantity Unit:	P
Additional Code 1:	Not reported
Additional Code 2:	Not reported
Additional Code 3:	Not reported
Additional Code 4:	Not reported
Additional Code 5:	Not reported
Shipment Date:	20151223
Creation Date:	Not reported
Receipt Date:	Not reported
Manifest ID:	008577299FLE
Trans EPA ID:	MNS000110924
Trans Name:	STERICYCLE SPECIALTY WASTE SOLUTIONS INC
Trans 2 EPA ID:	CAD983649880
Trans 2 Name:	PSC ENVIRONMENTAL SERVICES LP
TSDF EPA ID:	CAD008364432
Trans Name:	RHO CHEM LLC
TSDF Alt EPA ID:	Not reported
TSDF Alt Name:	Not reported
Waste Code Description:	181 - Other inorganic solid waste Organics
RCRA Code:	Not reported
Meth Code:	H141 - Storage, Bulking, And/Or Transfer Off Site--No Treatment/Reovery (H010-H129) Or (H131-H135)
Quantity Tons:	0.022
Waste Quantity:	44
Quantity Unit:	P
Additional Code 1:	Not reported
Additional Code 2:	Not reported
Additional Code 3:	Not reported
Additional Code 4:	Not reported
Additional Code 5:	Not reported
Shipment Date:	20151223
Creation Date:	Not reported
Receipt Date:	Not reported
Manifest ID:	008577299FLE

COSTCO WHOLESALE (Continued) **1005904344**

Trans EPA ID:	MNS000110924
Trans Name:	STERICYCLE SPECIALTY WASTE SOLUTIONS INC
Trans 2 EPA ID:	CAD983649880
Trans 2 Name:	PSC ENVIRONMENTAL SERVICES LP
TSDF EPA ID:	CAD008364432
Trans Name:	RHO CHEM LLC
TSDF Alt EPA ID:	Not reported
TSDF Alt Name:	Not reported
Waste Code Description:	331 - Off-specification, aged, or surplus organics
RCRA Code:	Not reported
Meth Code:	H141 - Storage, Bulking, And/Or Transfer Off Site--No Treatment/Reovery (H010-H129) Or (H131-H135)
Quantity Tons:	0.1695
Waste Quantity:	339
Quantity Unit:	P
Additional Code 1:	Not reported
Additional Code 2:	Not reported
Additional Code 3:	Not reported
Additional Code 4:	Not reported
Additional Code 5:	Not reported
Shipment Date:	20151223
Creation Date:	3/25/2016 22:15:42
Receipt Date:	20151229
Manifest ID:	008577299FLE
Trans EPA ID:	MNS000110924
Trans Name:	STERICYCLE SPECIALTY WASTE SOLUTIONS INC
Trans 2 EPA ID:	CAD983649880
Trans 2 Name:	PSC ENVIRONMENTAL SERVICES LP
TSDF EPA ID:	CAD008364432
Trans Name:	RHO CHEM LLC
TSDF Alt EPA ID:	Not reported
TSDF Alt Name:	Not reported
Waste Code Description:	214 - Unspecified solvent mixture
RCRA Code:	D001
Meth Code:	H141 - Storage, Bulking, And/Or Transfer Off Site--No Treatment/Reovery (H010-H129) Or (H131-H135)
Quantity Tons:	0.001
Waste Quantity:	2
Quantity Unit:	P
Additional Code 1:	Not reported
Additional Code 2:	Not reported
Additional Code 3:	Not reported
Additional Code 4:	Not reported
Additional Code 5:	Not reported
Shipment Date:	20151223
Creation Date:	3/25/2016 22:15:42
Receipt Date:	20151229
Manifest ID:	008577299FLE
Trans EPA ID:	MNS000110924
Trans Name:	STERICYCLE SPECIALTY WASTE SOLUTIONS INC
Trans 2 EPA ID:	CAD983649880
Trans 2 Name:	PSC ENVIRONMENTAL SERVICES LP
TSDF EPA ID:	CAD008364432
Trans Name:	RHO CHEM LLC
TSDF Alt EPA ID:	Not reported

COSTCO WHOLESALE (Continued) **1005904344**

TSDF Alt Name:	Not reported
Waste Code Description:	311 - Pharmaceutical waste
RCRA Code:	D011
Meth Code:	H141 - Storage, Bulking, And/Or Transfer Off Site--No Treatment/Reovery (H010-H129) Or (H131-H135)
Quantity Tons:	0.0005
Waste Quantity:	1
Quantity Unit:	P
Additional Code 1:	D010
Additional Code 2:	Not reported
Additional Code 3:	Not reported
Additional Code 4:	Not reported
Additional Code 5:	Not reported
Shipment Date:	20151223
Creation Date:	3/25/2016 22:15:42
Receipt Date:	20151229
Manifest ID:	008577299FLE
Trans EPA ID:	MNS000110924
Trans Name:	STERICYCLE SPECIALTY WASTE SOLUTIONS INC
Trans 2 EPA ID:	CAD983649880
Trans 2 Name:	PSC ENVIRONMENTAL SERVICES LP
TSDF EPA ID:	CAD008364432
Trans Name:	RHO CHEM LLC
TSDF Alt EPA ID:	Not reported
TSDF Alt Name:	Not reported
Waste Code Description:	311 - Pharmaceutical waste
RCRA Code:	P001
Meth Code:	H141 - Storage, Bulking, And/Or Transfer Off Site--No Treatment/Reovery (H010-H129) Or (H131-H135)
Quantity Tons:	0.0005
Waste Quantity:	1
Quantity Unit:	P
Additional Code 1:	Not reported
Additional Code 2:	Not reported
Additional Code 3:	Not reported
Additional Code 4:	Not reported
Additional Code 5:	Not reported
Shipment Date:	20151223
Creation Date:	Not reported
Receipt Date:	Not reported
Manifest ID:	008577299FLE
Trans EPA ID:	MNS000110924
Trans Name:	STERICYCLE SPECIALTY WASTE SOLUTIONS INC
Trans 2 EPA ID:	CAD983649880
Trans 2 Name:	PSC ENVIRONMENTAL SERVICES LP
TSDF EPA ID:	CAD008364432
Trans Name:	RHO CHEM LLC
TSDF Alt EPA ID:	Not reported
TSDF Alt Name:	Not reported
Waste Code Description:	311 - Pharmaceutical waste
RCRA Code:	P075
Meth Code:	H141 - Storage, Bulking, And/Or Transfer Off Site--No Treatment/Reovery (H010-H129) Or (H131-H135)
Quantity Tons:	0.001
Waste Quantity:	2

COSTCO WHOLESALE (Continued) **1005904344**

Quantity Unit: P
Additional Code 1: Not reported
Additional Code 2: Not reported
Additional Code 3: Not reported
Additional Code 4: Not reported
Additional Code 5: Not reported

Additional Info:
Year: 2015
Gen EPA ID: CAR000121541

Shipment Date: 20151223
Creation Date: Not reported
Receipt Date: Not reported
Manifest ID: 008577299FLE
Trans EPA ID: MNS000110924
Trans Name: STERICYCLE SPECIALTY WASTE SOLUTIONS INC
Trans 2 EPA ID: CAD983649880
Trans 2 Name: PSC ENVIRONMENTAL SERVICES LP
TSDF EPA ID: CAD008364432
Trans Name: RHO CHEM LLC
TSDF Alt EPA ID: Not reported
TSDF Alt Name: Not reported
Waste Code Description: 181 - Other inorganic solid waste Organics
RCRA Code: Not reported
Meth Code: H141 - Storage, Bulking, And/Or Transfer Off Site--No Treatment/Reovery (H010-H129) Or (H131-H135)
Quantity Tons: 0.022
Waste Quantity: 44
Quantity Unit: P
Additional Code 1: Not reported
Additional Code 2: Not reported
Additional Code 3: Not reported
Additional Code 4: Not reported
Additional Code 5: Not reported

Shipment Date: 20151223
Creation Date: Not reported
Receipt Date: Not reported
Manifest ID: 008577299FLE
Trans EPA ID: MNS000110924
Trans Name: STERICYCLE SPECIALTY WASTE SOLUTIONS INC
Trans 2 EPA ID: CAD983649880
Trans 2 Name: PSC ENVIRONMENTAL SERVICES LP
TSDF EPA ID: CAD008364432
Trans Name: RHO CHEM LLC
TSDF Alt EPA ID: Not reported
TSDF Alt Name: Not reported
Waste Code Description: 181 - Other inorganic solid waste Organics
RCRA Code: Not reported
Meth Code: H141 - Storage, Bulking, And/Or Transfer Off Site--No Treatment/Reovery (H010-H129) Or (H131-H135)
Quantity Tons: 0.0135
Waste Quantity: 27
Quantity Unit: P
Additional Code 1: Not reported
Additional Code 2: Not reported

COSTCO WHOLESALE (Continued) **1005904344**

Additional Code 3:	Not reported
Additional Code 4:	Not reported
Additional Code 5:	Not reported
Shipment Date:	20151223
Creation Date:	Not reported
Receipt Date:	Not reported
Manifest ID:	008577299FLE
Trans EPA ID:	MNS000110924
Trans Name:	STERICYCLE SPECIALTY WASTE SOLUTIONS INC
Trans 2 EPA ID:	CAD983649880
Trans 2 Name:	PSC ENVIRONMENTAL SERVICES LP
TSDF EPA ID:	CAD008364432
Trans Name:	RHO CHEM LLC
TSDF Alt EPA ID:	Not reported
TSDF Alt Name:	Not reported
Waste Code Description:	331 - Off-specification, aged, or surplus organics
RCRA Code:	Not reported
Meth Code:	H141 - Storage, Bulking, And/Or Transfer Off Site--No Treatment/Reovery (H010-H129) Or (H131-H135)
Quantity Tons:	0.1695
Waste Quantity:	339
Quantity Unit:	P
Additional Code 1:	Not reported
Additional Code 2:	Not reported
Additional Code 3:	Not reported
Additional Code 4:	Not reported
Additional Code 5:	Not reported
Shipment Date:	20151223
Creation Date:	3/25/2016 22:15:42
Receipt Date:	20151229
Manifest ID:	008577299FLE
Trans EPA ID:	MNS000110924
Trans Name:	STERICYCLE SPECIALTY WASTE SOLUTIONS INC
Trans 2 EPA ID:	CAD983649880
Trans 2 Name:	PSC ENVIRONMENTAL SERVICES LP
TSDF EPA ID:	CAD008364432
Trans Name:	RHO CHEM LLC
TSDF Alt EPA ID:	Not reported
TSDF Alt Name:	Not reported
Waste Code Description:	331 - Off-specification, aged, or surplus organics
RCRA Code:	D016
Meth Code:	H141 - Storage, Bulking, And/Or Transfer Off Site--No Treatment/Reovery (H010-H129) Or (H131-H135)
Quantity Tons:	0.0195
Waste Quantity:	39
Quantity Unit:	P
Additional Code 1:	Not reported
Additional Code 2:	Not reported
Additional Code 3:	Not reported
Additional Code 4:	Not reported
Additional Code 5:	Not reported
Shipment Date:	20151223
Creation Date:	3/25/2016 22:15:42
Receipt Date:	20151229

COSTCO WHOLESALE (Continued) **1005904344**

Manifest ID:	008577299FLE
Trans EPA ID:	MNS000110924
Trans Name:	STERICYCLE SPECIALTY WASTE SOLUTIONS INC
Trans 2 EPA ID:	CAD983649880
Trans 2 Name:	PSC ENVIRONMENTAL SERVICES LP
TSDF EPA ID:	CAD008364432
Trans Name:	RHO CHEM LLC
TSDF Alt EPA ID:	Not reported
TSDF Alt Name:	Not reported
Waste Code Description:	214 - Unspecified solvent mixture
RCRA Code:	D001
Meth Code:	H141 - Storage, Bulking, And/Or Transfer Off Site--No Treatment/Reovery (H010-H129) Or (H131-H135)
Quantity Tons:	0.001
Waste Quantity:	2
Quantity Unit:	P
Additional Code 1:	Not reported
Additional Code 2:	Not reported
Additional Code 3:	Not reported
Additional Code 4:	Not reported
Additional Code 5:	Not reported
Shipment Date:	20151223
Creation Date:	3/25/2016 22:15:42
Receipt Date:	20151229
Manifest ID:	008577299FLE
Trans EPA ID:	MNS000110924
Trans Name:	STERICYCLE SPECIALTY WASTE SOLUTIONS INC
Trans 2 EPA ID:	CAD983649880
Trans 2 Name:	PSC ENVIRONMENTAL SERVICES LP
TSDF EPA ID:	CAD008364432
Trans Name:	RHO CHEM LLC
TSDF Alt EPA ID:	Not reported
TSDF Alt Name:	Not reported
Waste Code Description:	311 - Pharmaceutical waste
RCRA Code:	D011
Meth Code:	H141 - Storage, Bulking, And/Or Transfer Off Site--No Treatment/Reovery (H010-H129) Or (H131-H135)
Quantity Tons:	0.0005
Waste Quantity:	1
Quantity Unit:	P
Additional Code 1:	D010
Additional Code 2:	Not reported
Additional Code 3:	Not reported
Additional Code 4:	Not reported
Additional Code 5:	Not reported
Shipment Date:	20151223
Creation Date:	3/25/2016 22:15:42
Receipt Date:	20151229
Manifest ID:	008577299FLE
Trans EPA ID:	MNS000110924
Trans Name:	STERICYCLE SPECIALTY WASTE SOLUTIONS INC
Trans 2 EPA ID:	CAD983649880
Trans 2 Name:	PSC ENVIRONMENTAL SERVICES LP
TSDF EPA ID:	CAD008364432
Trans Name:	RHO CHEM LLC

COSTCO WHOLESALE (Continued) **1005904344**

TSDF Alt EPA ID:	Not reported
TSDF Alt Name:	Not reported
Waste Code Description:	311 - Pharmaceutical waste
RCRA Code:	P001
Meth Code:	H141 - Storage, Bulking, And/Or Transfer Off Site--No Treatment/Reovery (H010-H129) Or (H131-H135)
Quantity Tons:	0.0005
Waste Quantity:	1
Quantity Unit:	P
Additional Code 1:	Not reported
Additional Code 2:	Not reported
Additional Code 3:	Not reported
Additional Code 4:	Not reported
Additional Code 5:	Not reported
Shipment Date:	20151223
Creation Date:	Not reported
Receipt Date:	Not reported
Manifest ID:	008577299FLE
Trans EPA ID:	MNS000110924
Trans Name:	STERICYCLE SPECIALTY WASTE SOLUTIONS INC
Trans 2 EPA ID:	CAD983649880
Trans 2 Name:	PSC ENVIRONMENTAL SERVICES LP
TSDF EPA ID:	CAD008364432
Trans Name:	RHO CHEM LLC
TSDF Alt EPA ID:	Not reported
TSDF Alt Name:	Not reported
Waste Code Description:	311 - Pharmaceutical waste
RCRA Code:	P075
Meth Code:	H141 - Storage, Bulking, And/Or Transfer Off Site--No Treatment/Reovery (H010-H129) Or (H131-H135)
Quantity Tons:	0.001
Waste Quantity:	2
Quantity Unit:	P
Additional Code 1:	Not reported
Additional Code 2:	Not reported
Additional Code 3:	Not reported
Additional Code 4:	Not reported
Additional Code 5:	Not reported
Shipment Date:	20151223
Creation Date:	Not reported
Receipt Date:	Not reported
Manifest ID:	008577299FLE
Trans EPA ID:	MNS000110924
Trans Name:	STERICYCLE SPECIALTY WASTE SOLUTIONS INC
Trans 2 EPA ID:	CAD983649880
Trans 2 Name:	PSC ENVIRONMENTAL SERVICES LP
TSDF EPA ID:	CAD008364432
Trans Name:	RHO CHEM LLC
TSDF Alt EPA ID:	Not reported
TSDF Alt Name:	Not reported
Waste Code Description:	331 - Off-specification, aged, or surplus organics
RCRA Code:	D001
Meth Code:	H141 - Storage, Bulking, And/Or Transfer Off Site--No Treatment/Reovery (H010-H129) Or (H131-H135)
Quantity Tons:	0.064

COSTCO WHOLESALE (Continued) **1005904344**

Waste Quantity:	128
Quantity Unit:	P
Additional Code 1:	Not reported
Additional Code 2:	Not reported
Additional Code 3:	Not reported
Additional Code 4:	Not reported
Additional Code 5:	Not reported
Shipment Date:	20151223
Creation Date:	Not reported
Receipt Date:	Not reported
Manifest ID:	008577299FLE
Trans EPA ID:	MNS000110924
Trans Name:	STERICYCLE SPECIALTY WASTE SOLUTIONS INC
Trans 2 EPA ID:	CAD983649880
Trans 2 Name:	PSC ENVIRONMENTAL SERVICES LP
TSDF EPA ID:	CAD008364432
Trans Name:	RHO CHEM LLC
TSDF Alt EPA ID:	Not reported
TSDF Alt Name:	Not reported
Waste Code Description:	141 - Off-specification, aged, or surplus inorganics
RCRA Code:	D001
Meth Code:	H141 - Storage, Bulking, And/Or Transfer Off Site--No Treatment/Reovery (H010-H129) Or (H131-H135)
Quantity Tons:	0.049
Waste Quantity:	98
Quantity Unit:	P
Additional Code 1:	Not reported
Additional Code 2:	Not reported
Additional Code 3:	Not reported
Additional Code 4:	Not reported
Additional Code 5:	Not reported

Additional Info:

Year:	2014
Gen EPA ID:	CAR000121541
Shipment Date:	20141222
Creation Date:	Not reported
Receipt Date:	Not reported
Manifest ID:	007320207FLE
Trans EPA ID:	MNS000110924
Trans Name:	STERICYCLE SPECIALTY WASTE SOLUTIONS INC
Trans 2 EPA ID:	CAD983649880
Trans 2 Name:	PSC ENVIRONMENTAL SERVICES OF POMONA LP
TSDF EPA ID:	CAD008364432
Trans Name:	RHO CHEM LLC
TSDF Alt EPA ID:	Not reported
TSDF Alt Name:	Not reported
Waste Code Description:	331 - Off-specification, aged, or surplus organics
RCRA Code:	Not reported
Meth Code:	H141 - Storage, Bulking, And/Or Transfer Off Site--No Treatment/Reovery (H010-H129) Or (H131-H135)
Quantity Tons:	0.039
Waste Quantity:	78
Quantity Unit:	P
Additional Code 1:	Not reported

COSTCO WHOLESALE (Continued) **1005904344**

Additional Code 2:	Not reported
Additional Code 3:	Not reported
Additional Code 4:	Not reported
Additional Code 5:	Not reported
Shipment Date:	20141222
Creation Date:	Not reported
Receipt Date:	Not reported
Manifest ID:	007320207FLE
Trans EPA ID:	MNS000110924
Trans Name:	STERICYCLE SPECIALTY WASTE SOLUTIONS INC
Trans 2 EPA ID:	CAD983649880
Trans 2 Name:	PSC ENVIRONMENTAL SERVICES OF POMONA LP
TSDF EPA ID:	CAD008364432
Trans Name:	RHO CHEM LLC
TSDF Alt EPA ID:	Not reported
TSDF Alt Name:	Not reported
Waste Code Description:	331 - Off-specification, aged, or surplus organics
RCRA Code:	Not reported
Meth Code:	H141 - Storage, Bulking, And/Or Transfer Off Site--No Treatment/Reovery (H010-H129) Or (H131-H135)
Quantity Tons:	0.0025
Waste Quantity:	5
Quantity Unit:	P
Additional Code 1:	Not reported
Additional Code 2:	Not reported
Additional Code 3:	Not reported
Additional Code 4:	Not reported
Additional Code 5:	Not reported
Shipment Date:	20141222
Creation Date:	Not reported
Receipt Date:	Not reported
Manifest ID:	007320207FLE
Trans EPA ID:	MNS000110924
Trans Name:	STERICYCLE SPECIALTY WASTE SOLUTIONS INC
Trans 2 EPA ID:	CAD983649880
Trans 2 Name:	PSC ENVIRONMENTAL SERVICES OF POMONA LP
TSDF EPA ID:	CAD008364432
Trans Name:	RHO CHEM LLC
TSDF Alt EPA ID:	Not reported
TSDF Alt Name:	Not reported
Waste Code Description:	331 - Off-specification, aged, or surplus organics
RCRA Code:	Not reported
Meth Code:	H141 - Storage, Bulking, And/Or Transfer Off Site--No Treatment/Reovery (H010-H129) Or (H131-H135)
Quantity Tons:	0.0545
Waste Quantity:	109
Quantity Unit:	P
Additional Code 1:	Not reported
Additional Code 2:	Not reported
Additional Code 3:	Not reported
Additional Code 4:	Not reported
Additional Code 5:	Not reported
Shipment Date:	20141222
Creation Date:	5/19/2015 22:15:07

COSTCO WHOLESALE (Continued) **1005904344**

Receipt Date:	20150102
Manifest ID:	007320207FLE
Trans EPA ID:	MNS000110924
Trans Name:	STERICYCLE SPECIALTY WASTE SOLUTIONS INC
Trans 2 EPA ID:	CAD983649880
Trans 2 Name:	PSC ENVIRONMENTAL SERVICES OF POMONA LP
TSDF EPA ID:	CAD008364432
Trans Name:	RHO CHEM LLC
TSDF Alt EPA ID:	Not reported
TSDF Alt Name:	Not reported
Waste Code Description:	331 - Off-specification, aged, or surplus organics
RCRA Code:	D001
Meth Code:	H141 - Storage, Bulking, And/Or Transfer Off Site--No Treatment/Reovery (H010-H129) Or (H131-H135)
Quantity Tons:	0.026
Waste Quantity:	52
Quantity Unit:	P
Additional Code 1:	Not reported
Additional Code 2:	Not reported
Additional Code 3:	Not reported
Additional Code 4:	Not reported
Additional Code 5:	Not reported

Shipment Date:	20141222
Creation Date:	5/19/2015 22:15:07
Receipt Date:	20150102
Manifest ID:	007320207FLE
Trans EPA ID:	MNS000110924
Trans Name:	STERICYCLE SPECIALTY WASTE SOLUTIONS INC
Trans 2 EPA ID:	CAD983649880
Trans 2 Name:	PSC ENVIRONMENTAL SERVICES OF POMONA LP
TSDF EPA ID:	CAD008364432
Trans Name:	RHO CHEM LLC
TSDF Alt EPA ID:	Not reported
TSDF Alt Name:	Not reported
Waste Code Description:	352 - Other organic solids
RCRA Code:	D001
Meth Code:	H141 - Storage, Bulking, And/Or Transfer Off Site--No Treatment/Reovery (H010-H129) Or (H131-H135)
Quantity Tons:	0.0315
Waste Quantity:	63
Quantity Unit:	P
Additional Code 1:	Not reported
Additional Code 2:	Not reported
Additional Code 3:	Not reported
Additional Code 4:	Not reported
Additional Code 5:	Not reported

Shipment Date:	20141222
Creation Date:	5/19/2015 22:15:07
Receipt Date:	20150102
Manifest ID:	007320207FLE
Trans EPA ID:	MNS000110924
Trans Name:	STERICYCLE SPECIALTY WASTE SOLUTIONS INC
Trans 2 EPA ID:	CAD983649880
Trans 2 Name:	PSC ENVIRONMENTAL SERVICES OF POMONA LP
TSDF EPA ID:	CAD008364432

COSTCO WHOLESALE (Continued) **1005904344**

Trans Name:	RHO CHEM LLC
TSDF Alt EPA ID:	Not reported
TSDF Alt Name:	Not reported
Waste Code Description:	311 - Pharmaceutical waste
RCRA Code:	P001
Meth Code:	H141 - Storage, Bulking, And/Or Transfer Off Site--No Treatment/Reovery (H010-H129) Or (H131-H135)
Quantity Tons:	0.0005
Waste Quantity:	1
Quantity Unit:	P
Additional Code 1:	Not reported
Additional Code 2:	Not reported
Additional Code 3:	Not reported
Additional Code 4:	Not reported
Additional Code 5:	Not reported
Shipment Date:	20141222
Creation Date:	5/19/2015 22:15:07
Receipt Date:	20150102
Manifest ID:	007320207FLE
Trans EPA ID:	MNS000110924
Trans Name:	STERICYCLE SPECIALTY WASTE SOLUTIONS INC
Trans 2 EPA ID:	CAD983649880
Trans 2 Name:	PSC ENVIRONMENTAL SERVICES OF POMONA LP
TSDF EPA ID:	CAD008364432
Trans Name:	RHO CHEM LLC
TSDF Alt EPA ID:	Not reported
TSDF Alt Name:	Not reported
Waste Code Description:	214 - Unspecified solvent mixture
RCRA Code:	D001
Meth Code:	H141 - Storage, Bulking, And/Or Transfer Off Site--No Treatment/Reovery (H010-H129) Or (H131-H135)
Quantity Tons:	0.0355
Waste Quantity:	71
Quantity Unit:	P
Additional Code 1:	Not reported
Additional Code 2:	Not reported
Additional Code 3:	Not reported
Additional Code 4:	Not reported
Additional Code 5:	Not reported
Shipment Date:	20141201
Creation Date:	6/26/2015 22:15:41
Receipt Date:	20141203
Manifest ID:	007640400FLE
Trans EPA ID:	CAR000183913
Trans Name:	BELSHIRE
Trans 2 EPA ID:	Not reported
Trans 2 Name:	Not reported
TSDF EPA ID:	NVT330010000
Trans Name:	US ECOLOGY NEVADA OPERATIONS
TSDF Alt EPA ID:	Not reported
TSDF Alt Name:	Not reported
Waste Code Description:	352 - Other organic solids
RCRA Code:	D018
Meth Code:	H132 - Landfill Or Surface Impoundment That Will Be Closed As Landfill(To Include On-Site Treatment And/Or Stabilization)

COSTCO WHOLESALE (Continued) **1005904344**

Quantity Tons:	0.1
Waste Quantity:	200
Quantity Unit:	P
Additional Code 1:	Not reported
Additional Code 2:	Not reported
Additional Code 3:	Not reported
Additional Code 4:	Not reported
Additional Code 5:	Not reported
Shipment Date:	20141128
Creation Date:	Not reported
Receipt Date:	Not reported
Manifest ID:	007250938FLE
Trans EPA ID:	MNS000110924
Trans Name:	STERICYCLE SPECIALTY WASTE SOLUTIONS INC
Trans 2 EPA ID:	CAD983649880
Trans 2 Name:	PSC ENVIRONMENTAL SERVICES OF POMONA LP
TSDF EPA ID:	CAD008364432
Trans Name:	RHO CHEM LLC
TSDF Alt EPA ID:	Not reported
TSDF Alt Name:	Not reported
Waste Code Description:	331 - Off-specification, aged, or surplus organics
RCRA Code:	Not reported
Meth Code:	H141 - Storage, Bulking, And/Or Transfer Off Site--No Treatment/Reovery (H010-H129) Or (H131-H135)
Quantity Tons:	0.0435
Waste Quantity:	87
Quantity Unit:	P
Additional Code 1:	Not reported
Additional Code 2:	Not reported
Additional Code 3:	Not reported
Additional Code 4:	Not reported
Additional Code 5:	Not reported
Shipment Date:	20141128
Creation Date:	3/19/2015 22:14:50
Receipt Date:	20141209
Manifest ID:	007250938FLE
Trans EPA ID:	MNS000110924
Trans Name:	STERICYCLE SPECIALTY WASTE SOLUTIONS INC
Trans 2 EPA ID:	CAD983649880
Trans 2 Name:	PSC ENVIRONMENTAL SERVICES OF POMONA LP
TSDF EPA ID:	CAD008364432
Trans Name:	RHO CHEM LLC
TSDF Alt EPA ID:	Not reported
TSDF Alt Name:	Not reported
Waste Code Description:	331 - Off-specification, aged, or surplus organics
RCRA Code:	D001
Meth Code:	H141 - Storage, Bulking, And/Or Transfer Off Site--No Treatment/Reovery (H010-H129) Or (H131-H135)
Quantity Tons:	0.0395
Waste Quantity:	79
Quantity Unit:	P
Additional Code 1:	Not reported
Additional Code 2:	Not reported
Additional Code 3:	Not reported
Additional Code 4:	Not reported

COSTCO WHOLESALE (Continued) **1005904344**

Additional Code 5: Not reported

Additional Info:
Year: 2013
Gen EPA ID: CAR000121541

Shipment Date: 20131210
Creation Date: 5/14/2014 22:15:08
Receipt Date: 20131218
Manifest ID: 005763216FLE
Trans EPA ID: CAR000183913
Trans Name: BELSHIRE
Trans 2 EPA ID: Not reported
Trans 2 Name: Not reported
TSDF EPA ID: NVT330010000
Trans Name: US ECOLOGY NEVADA OPERATIONS
TSDF Alt EPA ID: Not reported
TSDF Alt Name: Not reported
Waste Code Description: 352 - Other organic solids
RCRA Code: D018
Meth Code: H132 - Landfill Or Surface Impoundment That Will Be Closed As Landfill(To Include On-Site Treatment And/Or Stabilization)
Quantity Tons: 0.0875
Waste Quantity: 175
Quantity Unit: P
Additional Code 1: Not reported
Additional Code 2: Not reported
Additional Code 3: Not reported
Additional Code 4: Not reported
Additional Code 5: Not reported

Shipment Date: 20131105
Creation Date: Not reported
Receipt Date: Not reported
Manifest ID: 006268289FLE
Trans EPA ID: MNS000110924
Trans Name: STERICYCLE SPECIALTY WASTE SOLUTIONS INC
Trans 2 EPA ID: OKD981588791
Trans 2 Name: TRIAD TRANSPORT INC
TSDF EPA ID: INR000110197
Trans Name: STERICYCLE INC
TSDF Alt EPA ID: Not reported
TSDF Alt Name: Not reported
Waste Code Description: 331 - Off-specification, aged, or surplus organics
RCRA Code: Not reported
Meth Code: - Not reported
Quantity Tons: 0.4975
Waste Quantity: 995
Quantity Unit: P
Additional Code 1: Not reported
Additional Code 2: Not reported
Additional Code 3: Not reported
Additional Code 4: Not reported
Additional Code 5: Not reported

Shipment Date: 20131105
Creation Date: 4/15/2014 22:15:05

COSTCO WHOLESALE (Continued) **1005904344**

Receipt Date:	20131119
Manifest ID:	006268289FLE
Trans EPA ID:	MNS000110924
Trans Name:	STERICYCLE SPECIALTY WASTE SOLUTIONS INC
Trans 2 EPA ID:	OKD981588791
Trans 2 Name:	TRIAD TRANSPORT INC
TSDF EPA ID:	INR000110197
Trans Name:	STERICYCLE INC
TSDF Alt EPA ID:	Not reported
TSDF Alt Name:	Not reported
Waste Code Description:	331 - Off-specification, aged, or surplus organics
RCRA Code:	D001
Meth Code:	H141 - Storage, Bulking, And/Or Transfer Off Site--No Treatment/Reovery (H010-H129) Or (H131-H135)
Quantity Tons:	0.052
Waste Quantity:	104
Quantity Unit:	P
Additional Code 1:	Not reported
Additional Code 2:	Not reported
Additional Code 3:	Not reported
Additional Code 4:	Not reported
Additional Code 5:	Not reported

Shipment Date:	20131105
Creation Date:	4/15/2014 22:15:05
Receipt Date:	20131119
Manifest ID:	006268289FLE
Trans EPA ID:	MNS000110924
Trans Name:	STERICYCLE SPECIALTY WASTE SOLUTIONS INC
Trans 2 EPA ID:	OKD981588791
Trans 2 Name:	TRIAD TRANSPORT INC
TSDF EPA ID:	INR000110197
Trans Name:	STERICYCLE INC
TSDF Alt EPA ID:	Not reported
TSDF Alt Name:	Not reported
Waste Code Description:	122 - Alkaline solution without metals (pH > 12.5
RCRA Code:	D002
Meth Code:	H141 - Storage, Bulking, And/Or Transfer Off Site--No Treatment/Reovery (H010-H129) Or (H131-H135)
Quantity Tons:	0.005
Waste Quantity:	10
Quantity Unit:	P
Additional Code 1:	Not reported
Additional Code 2:	Not reported
Additional Code 3:	Not reported
Additional Code 4:	Not reported
Additional Code 5:	Not reported

Shipment Date:	20131105
Creation Date:	4/15/2014 22:15:05
Receipt Date:	20131119
Manifest ID:	006268289FLE
Trans EPA ID:	MNS000110924
Trans Name:	STERICYCLE SPECIALTY WASTE SOLUTIONS INC
Trans 2 EPA ID:	OKD981588791
Trans 2 Name:	TRIAD TRANSPORT INC
TSDF EPA ID:	INR000110197

COSTCO WHOLESALE (Continued) **1005904344**

Trans Name:	STERICYCLE INC
TSDF Alt EPA ID:	Not reported
TSDF Alt Name:	Not reported
Waste Code Description:	141 - Off-specification, aged, or surplus inorganics
RCRA Code:	Not reported
Meth Code:	H141 - Storage, Bulking, And/Or Transfer Off Site--No Treatment/Reovery (H010-H129) Or (H131-H135)
Quantity Tons:	0.0095
Waste Quantity:	19
Quantity Unit:	P
Additional Code 1:	Not reported
Additional Code 2:	Not reported
Additional Code 3:	Not reported
Additional Code 4:	Not reported
Additional Code 5:	Not reported
Shipment Date:	20131105
Creation Date:	Not reported
Receipt Date:	Not reported
Manifest ID:	006268289FLE
Trans EPA ID:	MNS000110924
Trans Name:	STERICYCLE SPECIALTY WASTE SOLUTIONS INC
Trans 2 EPA ID:	OKD981588791
Trans 2 Name:	TRIAD TRANSPORT INC
TSDF EPA ID:	INR000110197
Trans Name:	STERICYCLE INC
TSDF Alt EPA ID:	Not reported
TSDF Alt Name:	Not reported
Waste Code Description:	331 - Off-specification, aged, or surplus organics
RCRA Code:	Not reported
Meth Code:	- Not reported
Quantity Tons:	0.0725
Waste Quantity:	145
Quantity Unit:	P
Additional Code 1:	Not reported
Additional Code 2:	Not reported
Additional Code 3:	Not reported
Additional Code 4:	Not reported
Additional Code 5:	Not reported
Shipment Date:	20131105
Creation Date:	4/15/2014 22:15:05
Receipt Date:	20131119
Manifest ID:	006268289FLE
Trans EPA ID:	MNS000110924
Trans Name:	STERICYCLE SPECIALTY WASTE SOLUTIONS INC
Trans 2 EPA ID:	OKD981588791
Trans 2 Name:	TRIAD TRANSPORT INC
TSDF EPA ID:	INR000110197
Trans Name:	STERICYCLE INC
TSDF Alt EPA ID:	Not reported
TSDF Alt Name:	Not reported
Waste Code Description:	352 - Other organic solids
RCRA Code:	D001
Meth Code:	H141 - Storage, Bulking, And/Or Transfer Off Site--No Treatment/Reovery (H010-H129) Or (H131-H135)
Quantity Tons:	0.027

COSTCO WHOLESALE (Continued) **1005904344**

Waste Quantity:	54
Quantity Unit:	P
Additional Code 1:	Not reported
Additional Code 2:	Not reported
Additional Code 3:	Not reported
Additional Code 4:	Not reported
Additional Code 5:	Not reported
Shipment Date:	20131105
Creation Date:	Not reported
Receipt Date:	Not reported
Manifest ID:	006268289FLE
Trans EPA ID:	MNS000110924
Trans Name:	STERICYCLE SPECIALTY WASTE SOLUTIONS INC
Trans 2 EPA ID:	OKD981588791
Trans 2 Name:	TRIAD TRANSPORT INC
TSDF EPA ID:	INR000110197
Trans Name:	STERICYCLE INC
TSDF Alt EPA ID:	Not reported
TSDF Alt Name:	Not reported
Waste Code Description:	- Not reported
RCRA Code:	Not reported
Meth Code:	- Not reported
Quantity Tons:	0.0005
Waste Quantity:	1
Quantity Unit:	P
Additional Code 1:	Not reported
Additional Code 2:	Not reported
Additional Code 3:	Not reported
Additional Code 4:	Not reported
Additional Code 5:	Not reported
Shipment Date:	20131105
Creation Date:	Not reported
Receipt Date:	Not reported
Manifest ID:	006268289FLE
Trans EPA ID:	MNS000110924
Trans Name:	STERICYCLE SPECIALTY WASTE SOLUTIONS INC
Trans 2 EPA ID:	OKD981588791
Trans 2 Name:	TRIAD TRANSPORT INC
TSDF EPA ID:	INR000110197
Trans Name:	STERICYCLE INC
TSDF Alt EPA ID:	Not reported
TSDF Alt Name:	Not reported
Waste Code Description:	311 - Pharmaceutical waste
RCRA Code:	D011
Meth Code:	H141 - Storage, Bulking, And/Or Transfer Off Site--No Treatment/Reovery (H010-H129) Or (H131-H135)
Quantity Tons:	0.0005
Waste Quantity:	1
Quantity Unit:	P
Additional Code 1:	D010
Additional Code 2:	Not reported
Additional Code 3:	Not reported
Additional Code 4:	Not reported
Additional Code 5:	Not reported

COSTCO WHOLESALE (Continued) **1005904344**

Shipment Date:	20131105
Creation Date:	Not reported
Receipt Date:	Not reported
Manifest ID:	006268289FLE
Trans EPA ID:	MNS000110924
Trans Name:	STERICYCLE SPECIALTY WASTE SOLUTIONS INC
Trans 2 EPA ID:	OKD981588791
Trans 2 Name:	TRIAD TRANSPORT INC
TSDF EPA ID:	INR000110197
Trans Name:	STERICYCLE INC
TSDF Alt EPA ID:	Not reported
TSDF Alt Name:	Not reported
Waste Code Description:	311 - Pharmaceutical waste
RCRA Code:	P075
Meth Code:	H141 - Storage, Bulking, And/Or Transfer Off Site--No Treatment/Reovery (H010-H129) Or (H131-H135)
Quantity Tons:	0.003
Waste Quantity:	6
Quantity Unit:	P
Additional Code 1:	P001
Additional Code 2:	Not reported
Additional Code 3:	Not reported
Additional Code 4:	Not reported
Additional Code 5:	Not reported

Additional Info:

Year:	2012
Gen EPA ID:	CAR000121541
Shipment Date:	20121217
Creation Date:	2/14/2013 22:15:30
Receipt Date:	20121219
Manifest ID:	005774327FLE
Trans EPA ID:	CAR000183913
Trans Name:	BELSHIRE
Trans 2 EPA ID:	Not reported
Trans 2 Name:	Not reported
TSDF EPA ID:	NVT330010000
Trans Name:	US ECOLOGY NEVADA OPERATIONS
TSDF Alt EPA ID:	Not reported
TSDF Alt Name:	Not reported
Waste Code Description:	352 - Other organic solids
RCRA Code:	D018
Meth Code:	H132 - Landfill Or Surface Impoundment That Will Be Closed As Landfill(To Include On-Site Treatment And/Or Stabilization)
Quantity Tons:	0.0875
Waste Quantity:	175
Quantity Unit:	P
Additional Code 1:	Not reported
Additional Code 2:	Not reported
Additional Code 3:	Not reported
Additional Code 4:	Not reported
Additional Code 5:	Not reported
Shipment Date:	20121129
Creation Date:	4/6/2013 22:15:15
Receipt Date:	20121205

COSTCO WHOLESALE (Continued) **1005904344**

Manifest ID:	005804907FLE
Trans EPA ID:	MNS000110924
Trans Name:	STERICYCLE SPECIALTY WASTE SOLUTIONS INC
Trans 2 EPA ID:	OKD981588791
Trans 2 Name:	TRIAD TRANSPORT INC
TSDF EPA ID:	INR000110197
Trans Name:	STERICYCLE INC
TSDF Alt EPA ID:	Not reported
TSDF Alt Name:	Not reported
Waste Code Description:	214 - Unspecified solvent mixture
RCRA Code:	D001
Meth Code:	H141 - Storage, Bulking, And/Or Transfer Off Site--No Treatment/Reovery (H010-H129) Or (H131-H135)
Quantity Tons:	0.0385
Waste Quantity:	77
Quantity Unit:	P
Additional Code 1:	Not reported
Additional Code 2:	Not reported
Additional Code 3:	Not reported
Additional Code 4:	Not reported
Additional Code 5:	Not reported
Shipment Date:	20121129
Creation Date:	4/6/2013 22:15:15
Receipt Date:	20121205
Manifest ID:	005804907FLE
Trans EPA ID:	MNS000110924
Trans Name:	STERICYCLE SPECIALTY WASTE SOLUTIONS INC
Trans 2 EPA ID:	OKD981588791
Trans 2 Name:	TRIAD TRANSPORT INC
TSDF EPA ID:	INR000110197
Trans Name:	STERICYCLE INC
TSDF Alt EPA ID:	Not reported
TSDF Alt Name:	Not reported
Waste Code Description:	214 - Unspecified solvent mixture
RCRA Code:	D001
Meth Code:	H141 - Storage, Bulking, And/Or Transfer Off Site--No Treatment/Reovery (H010-H129) Or (H131-H135)
Quantity Tons:	0.0135
Waste Quantity:	27
Quantity Unit:	P
Additional Code 1:	Not reported
Additional Code 2:	Not reported
Additional Code 3:	Not reported
Additional Code 4:	Not reported
Additional Code 5:	Not reported
Shipment Date:	20121129
Creation Date:	4/6/2013 22:15:15
Receipt Date:	20121205
Manifest ID:	005804907FLE
Trans EPA ID:	MNS000110924
Trans Name:	STERICYCLE SPECIALTY WASTE SOLUTIONS INC
Trans 2 EPA ID:	OKD981588791
Trans 2 Name:	TRIAD TRANSPORT INC
TSDF EPA ID:	INR000110197
Trans Name:	STERICYCLE INC

COSTCO WHOLESALE (Continued) **1005904344**

TSDF Alt EPA ID:	Not reported
TSDF Alt Name:	Not reported
Waste Code Description:	122 - Alkaline solution without metals (pH > 12.5
RCRA Code:	D002
Meth Code:	H141 - Storage, Bulking, And/Or Transfer Off Site--No Treatment/Reovery (H010-H129) Or (H131-H135)
Quantity Tons:	0.009
Waste Quantity:	18
Quantity Unit:	P
Additional Code 1:	Not reported
Additional Code 2:	Not reported
Additional Code 3:	Not reported
Additional Code 4:	Not reported
Additional Code 5:	Not reported
Shipment Date:	20121129
Creation Date:	Not reported
Receipt Date:	Not reported
Manifest ID:	005804907FLE
Trans EPA ID:	MNS000110924
Trans Name:	STERICYCLE SPECIALTY WASTE SOLUTIONS INC
Trans 2 EPA ID:	OKD981588791
Trans 2 Name:	TRIAD TRANSPORT INC
TSDF EPA ID:	INR000110197
Trans Name:	STERICYCLE INC
TSDF Alt EPA ID:	Not reported
TSDF Alt Name:	Not reported
Waste Code Description:	311 - Pharmaceutical waste
RCRA Code:	P075
Meth Code:	H141 - Storage, Bulking, And/Or Transfer Off Site--No Treatment/Reovery (H010-H129) Or (H131-H135)
Quantity Tons:	0.0015
Waste Quantity:	3
Quantity Unit:	P
Additional Code 1:	P001
Additional Code 2:	Not reported
Additional Code 3:	Not reported
Additional Code 4:	Not reported
Additional Code 5:	Not reported
Shipment Date:	20121129
Creation Date:	Not reported
Receipt Date:	Not reported
Manifest ID:	005804907FLE
Trans EPA ID:	MNS000110924
Trans Name:	STERICYCLE SPECIALTY WASTE SOLUTIONS INC
Trans 2 EPA ID:	OKD981588791
Trans 2 Name:	TRIAD TRANSPORT INC
TSDF EPA ID:	INR000110197
Trans Name:	STERICYCLE INC
TSDF Alt EPA ID:	Not reported
TSDF Alt Name:	Not reported
Waste Code Description:	311 - Pharmaceutical waste
RCRA Code:	D011
Meth Code:	H141 - Storage, Bulking, And/Or Transfer Off Site--No Treatment/Reovery (H010-H129) Or (H131-H135)
Quantity Tons:	0.0005

COSTCO WHOLESALE (Continued) **1005904344**

Waste Quantity:	1
Quantity Unit:	P
Additional Code 1:	D010
Additional Code 2:	Not reported
Additional Code 3:	Not reported
Additional Code 4:	Not reported
Additional Code 5:	Not reported
Shipment Date:	20121129
Creation Date:	Not reported
Receipt Date:	Not reported
Manifest ID:	005804907FLE
Trans EPA ID:	MNS000110924
Trans Name:	STERICYCLE SPECIALTY WASTE SOLUTIONS INC
Trans 2 EPA ID:	OKD981588791
Trans 2 Name:	TRIAD TRANSPORT INC
TSDF EPA ID:	INR000110197
Trans Name:	STERICYCLE INC
TSDF Alt EPA ID:	Not reported
TSDF Alt Name:	Not reported
Waste Code Description:	561 - Not reported
RCRA Code:	Not reported
Meth Code:	- Not reported
Quantity Tons:	0.013
Waste Quantity:	26
Quantity Unit:	P
Additional Code 1:	Not reported
Additional Code 2:	Not reported
Additional Code 3:	Not reported
Additional Code 4:	Not reported
Additional Code 5:	Not reported
Shipment Date:	20121129
Creation Date:	4/6/2013 22:15:15
Receipt Date:	20121205
Manifest ID:	005804907FLE
Trans EPA ID:	MNS000110924
Trans Name:	STERICYCLE SPECIALTY WASTE SOLUTIONS INC
Trans 2 EPA ID:	OKD981588791
Trans 2 Name:	TRIAD TRANSPORT INC
TSDF EPA ID:	INR000110197
Trans Name:	STERICYCLE INC
TSDF Alt EPA ID:	Not reported
TSDF Alt Name:	Not reported
Waste Code Description:	311 - Pharmaceutical waste
RCRA Code:	P001
Meth Code:	H141 - Storage, Bulking, And/Or Transfer Off Site--No Treatment/Reovery (H010-H129) Or (H131-H135)
Quantity Tons:	0.0005
Waste Quantity:	1
Quantity Unit:	P
Additional Code 1:	Not reported
Additional Code 2:	Not reported
Additional Code 3:	Not reported
Additional Code 4:	Not reported
Additional Code 5:	Not reported

COSTCO WHOLESALE (Continued) **1005904344**

Shipment Date:	20121129
Creation Date:	Not reported
Receipt Date:	Not reported
Manifest ID:	005804907FLE
Trans EPA ID:	MNS000110924
Trans Name:	STERICYCLE SPECIALTY WASTE SOLUTIONS INC
Trans 2 EPA ID:	OKD981588791
Trans 2 Name:	TRIAD TRANSPORT INC
TSDF EPA ID:	INR000110197
Trans Name:	STERICYCLE INC
TSDF Alt EPA ID:	Not reported
TSDF Alt Name:	Not reported
Waste Code Description:	561 - Not reported
RCRA Code:	Not reported
Meth Code:	- Not reported
Quantity Tons:	0.362
Waste Quantity:	724
Quantity Unit:	P
Additional Code 1:	Not reported
Additional Code 2:	Not reported
Additional Code 3:	Not reported
Additional Code 4:	Not reported
Additional Code 5:	Not reported

Shipment Date:	20121018
Creation Date:	8/17/2013 22:15:07
Receipt Date:	20121024
Manifest ID:	005773477FLE
Trans EPA ID:	CAR000183913
Trans Name:	BELSHIRE
Trans 2 EPA ID:	Not reported
Trans 2 Name:	Not reported
TSDF EPA ID:	NVT330010000
Trans Name:	US ECOLOGY NEVADA OPERATIONS
TSDF Alt EPA ID:	Not reported
TSDF Alt Name:	Not reported
Waste Code Description:	352 - Other organic solids
RCRA Code:	D018
Meth Code:	H132 - Landfill Or Surface Impoundment That Will Be Closed As Landfill(To Include On-Site Treatment And/Or Stabilization)
Quantity Tons:	0.05
Waste Quantity:	100
Quantity Unit:	P
Additional Code 1:	Not reported
Additional Code 2:	Not reported
Additional Code 3:	Not reported
Additional Code 4:	Not reported
Additional Code 5:	Not reported

CERS:

Name:	COSTCO WHOLESALE #126
Address:	11000 GARDEN GROVE BLVD
City,State,Zip:	GARDEN GROVE, CA 92843
Site ID:	21913
CERS ID:	10146163
CERS Description:	Chemical Storage Facilities

COSTCO WHOLESALE (Continued) **1005904344**

Violations:

Site ID:	21913
Site Name:	Costco Wholesale #126
Violation Date:	08-07-2013
Citation:	HSC 6.95 25505(a) - California Health and Safety Code, Chapter 6.95, Section(s) 25505(a)
Violation Description:	Owner/Operator failed to complete and/or submit a Hazardous Materials Business Plan when storing hazardous materials at or above the thresholds quantities of 55 gallons/500 lbs/200 cubic feet.
Violation Notes:	Notice of Violation (NOV) Only
Violation Division:	Orange County Environmental Health
Violation Program:	HMRRP
Violation Source:	CERS,

Site ID:	21913
Site Name:	Costco Wholesale #126
Violation Date:	05-01-2014
Citation:	HSC 6.95 25505(a) - California Health and Safety Code, Chapter 6.95, Section(s) 25505(a)
Violation Description:	Owner/Operator failed to complete and/or submit a Hazardous Materials Business Plan when storing hazardous materials at or above the thresholds quantities of 55 gallons/500 lbs/200 cubic feet.
Violation Notes:	Not reported
Violation Division:	Orange County Environmental Health
Violation Program:	HMRRP
Violation Source:	CERS,

Site ID:	21913
Site Name:	Costco Wholesale #126
Violation Date:	03-10-2020
Citation:	HSC 6.7 25290.2(c) - California Health and Safety Code, Chapter 6.7, Section(s) 25290.2(c)
Violation Description:	Failure to maintain secondary containment (e.g., failure of secondary containment testing).
Violation Notes:	Returned to compliance on 06/06/2020. The 87 Siphon turbine sump and UDCs 1/2-7/8 failed secondary containment testing conducted on 2/6/2020. Please repair, re-test, and re-submit passing test results to this Agency within 30 days.
Violation Division:	Orange County Environmental Health
Violation Program:	UST
Violation Source:	CERS,

Evaluation:

Eval General Type:	Compliance Evaluation Inspection
Eval Date:	09-01-2015
Violations Found:	No
Eval Type:	Routine done by local agency
Eval Notes:	Mark Sutphin on site to conduct a routine UST facility inspection and to witness annual monitor certification. Permission to enter, inspect, and take photographs granted Peter Aviles the station attendant and Reuben Patton the Receiving senior Manager. William Karras of WSK & Sons Inc conducted the testing and all certification were verified up to date. The Veeder-Root TLS-350 monitoring panel displayed "all functions normal" and audible and visual alarms were operational . The 4 tank systems are VPH systems. The following documents were available for review on this date submitted to this agency CERS submittal

COSTCO WHOLESALE (Continued) **1005904344**

10146163 - Permit - Monitoring plan - Monitoring plot plan - Response plan - Designated operator monthly reports - Maintenance and spill log - Employee training conducted by DO - Financial responsibility and CFO letter - Owner statement of designated UST operator - Monitoring System certification results - Leak Detector Testing results - Spill [Truncated]

Eval Division: Orange County Environmental Health
Eval Program: UST
Eval Source: CERS,

Eval General Type: Compliance Evaluation Inspection
Eval Date: 09-01-2016
Violations Found: No
Eval Type: Routine done by local agency
Eval Notes: Mark Sutphin on site to conduct a routine UST facility inspection and to witness annual monitor certification. Permission to enter, inspect, and take photographs granted Mark Munger William Karras of WSK & Sons Inc conducted the testing and all certification were verified up to date. The Veeder-Root TLS-350 monitoring panel displayed "all functions normal" and audible and visual alarms were operational . The 4 tank systems are VPH systems. The following documents were available for review on this date submitted to this agency CERS submittal 10146163 - Permit - Monitoring plan - Monitoring plot plan - Response plan - Designated operator monthly reports - Maintenance and spill log - Employee training conducted by DO - Financial responsibility and CFO letter - Owner statement of designated UST operator - Monitoring System certification results - Leak Detector Testing results - Spill bucket testing results William Karras of WSK & Sons Inc conducted the [Truncated]

Eval Division: Orange County Environmental Health
Eval Program: UST
Eval Source: CERS,

Eval General Type: Other/Unknown
Eval Date: 09-25-2013
Violations Found: No
Eval Type: Other, not routine, done by local agency
Eval Notes: Received monitor certification test results dated 9-4-13 Testing passed and was witnessed by Mark Sutphin

Eval Division: Orange County Environmental Health
Eval Program: UST
Eval Source: CERS,

Eval General Type: Other/Unknown
Eval Date: 10-16-2017
Violations Found: No
Eval Type: Other, not routine, done by local agency
Eval Notes: Reviewed and approved CERS submitta. CFR and DO statement are up to date

Eval Division: Orange County Environmental Health
Eval Program: UST
Eval Source: CERS,

Eval General Type: Other/Unknown
Eval Date: 10-17-2017
Violations Found: No
Eval Type: Other, not routine, done by local agency

COSTCO WHOLESALE (Continued) **1005904344**

Eval Notes: Mark Sutphin at site with Art Ponce of Jones Covey to witness final certification of repairs to the brine filled sump of the middle 87 UST fill sump. Repairs made on plan check SR0130818. sump was evacuated of about 7.5 gallons of brine. The sump was then tested at a 10 inch vacuum of Hg and then pressure tested at 3 psi. Sump passed all testing and SR0130818 has been completed and can be closed
Eval Division: Orange County Environmental Health
Eval Program: UST
Eval Source: CERS,

Eval General Type: Other/Unknown
Eval Date: 03-18-2021
Violations Found: No
Eval Type: Other, not routine, done by local agency
Eval Notes: Mark Sutphin at sit to witness testing of sensor in vent sump box. Sensor is operational and shuts down UST turbines when a leak is detected and signals and audible/ visual alarm
Eval Division: Orange County Environmental Health
Eval Program: UST
Eval Source: CERS,

Eval General Type: Other/Unknown
Eval Date: 04-13-2021
Violations Found: No
Eval Type: Other, not routine, done by local agency
Eval Notes: CERS submittal reviewed and accepted by M Sutphin on site inspection 3-18-21
Eval Division: Orange County Environmental Health
Eval Program: UST
Eval Source: CERS,

Eval General Type: Other/Unknown
Eval Date: 04-20-2017
Violations Found: No
Eval Type: Other, not routine, done by local agency
Eval Notes: accepted CERS submittal
Eval Division: Orange County Environmental Health
Eval Program: HMRRP
Eval Source: CERS,

Eval General Type: Compliance Evaluation Inspection
Eval Date: 05-01-2014
Violations Found: No
Eval Type: Routine done by local agency
Eval Notes: DOOR #1 NEDS TO BE LOOKED AT, STICKING. DOOR #2 SLID BOLT REMOVED. DOOR #3 STICKING, LEFT. DOOR #4 RIGHT SIDE STICKING. DOOR #9 RIGHT SIDE STICKING. DOOR # 10 LEFT SIDE STICKING. DRY WALL PLUGGED INEQUIPMENT ROOM ON 2ND FLOOR. IN KITCHEN METAL CAPS NEEDED ON PIZZA BAKING MACHINE & SPRINKLER PIPES NEED TO SECURED. CHECK FACP MAINTENANCE RECORD. NEED SYSYEMATIC PLACEMENT OF EXTINGUISHERS. EXIT LIGHTS OUT ON AISLE 112, 314. DOOR (FIRE) NEEDS ANNUAL TESTING AT TIRE SHOP. CHECK ON DOOR 2 REMOVAL OF SLIDE BOLT AND CHECK FACP MAINTENANCE RECORD. REINSPECT 6/26/14.
Eval Division: Orange County Environmental Health
Eval Program: HMRRP
Eval Source: CERS,

COSTCO WHOLESALE (Continued) **1005904344**

Eval General Type: Other/Unknown
Eval Date: 06-10-2014
Violations Found: No
Eval Type: Other, not routine, done by local agency
Eval Notes: At site for final installation inspection on plan check SR0122569 The 323 Veederoot sensors in the fill sumps were put in water and passed The Veedeeroot 304 sensors in the brine filled sumps passed testing this date The 303 sensor in the brine filled annulus of the 1500 additive tank passed testing The turbines on the fuel tanks shut down when a leak was simulated The audible / visual alarm operates properly when a leak is detected The Veederoot alarm works properly when a leak is simulated in the vent and product secondary lines And the sensor also detects a liquid if product leaks into the secondary System passed this date and the plan check has been completed All tank sumps were opened and inspected this date The complete monitor certification is due by 9-13-14
Eval Division: Orange County Environmental Health
Eval Program: UST
Eval Source: CERS,

Eval General Type: Other/Unknown
Eval Date: 07-30-2013
Violations Found: No
Eval Type: Other, not routine, done by local agency
Eval Notes: I e-mailed Alexia Inigues (Barghausen) information to indicate "no UST modification" permit required to upgrade the Veeder-Root (V-R) leak detection monitoring panel (BIR). Subsequent monitoring system certification to be forwarded to district inspector, Mark Sutphin (msutphin@ochca.com).
Eval Division: Orange County Environmental Health
Eval Program: UST
Eval Source: CERS,

Eval General Type: Other/Unknown
Eval Date: 07-31-2017
Violations Found: No
Eval Type: Other, not routine, done by local agency
Eval Notes: Plan SR0130818 approved for repair of leaking brine filled sump. Repairs have been completed
Eval Division: Orange County Environmental Health
Eval Program: UST
Eval Source: CERS,

Eval General Type: Other/Unknown
Eval Date: 08-11-2015
Violations Found: No
Eval Type: Other, not routine, done by local agency
Eval Notes: Monitor cert notification
Eval Division: Orange County Environmental Health
Eval Program: UST
Eval Source: CERS,

Eval General Type: Compliance Evaluation Inspection
Eval Date: 01-09-2019
Violations Found: No
Eval Type: Routine done by local agency
Eval Notes: On site for routine Hazardous Materials Business Plan (HMBP)

COSTCO WHOLESALE (Continued) **1005904344**

inspection. Observed the following hazardous materials on site in reportable quantities (all sizes are approximate): - Carbon Dioxide (70 gal) - Waste Gasoline (55 gal) - Premium 91 Fuel (30,000 gal) - Regular 87 Fuel (60,000 gal) - Ultrazol 9888 - Gasoline Additive (1500 gal) - Refrigerant R-22 (2800 cubic ft) - Kay CIP Oven Cleaner (170 gal) - Lead Acid Batteries (700 gal) Per California Health & Safety Code Ch. 6.95, businesses that store and handle hazardous materials at or over reportable quantities (55 gal of a liquid, 500 lbs of a solid, 200 cubic ft of a compressed gas) must prepare and implement an HMBP. The HMBP must include the following elements: - Business Activities - Owner/Operator Information - Chemical Inventory - Site Map - Emergency Response Plan/Training Plan The HMBP must be submitted online through the California Environmental Reporting System (CERS) by March 1st of [Truncated]

Eval Division: Orange County Environmental Health
Eval Program: HMRRP
Eval Source: CERS,

Eval General Type: Other/Unknown
Eval Date: 01-12-2022
Violations Found: No
Eval Type: Other, not routine, done by local agency
Eval Notes: Annual CERS submittal for UST facility reviewed and accepted
Eval Division: Orange County Environmental Health
Eval Program: UST
Eval Source: CERS,

Eval General Type: Other/Unknown
Eval Date: 03-15-2021
Violations Found: No
Eval Type: Other, not routine, done by local agency
Eval Notes: Plan Check SR0140740 Mark Sutphin at site to witness primary return line installation pressure test at 50 psi and soap test of all joints for new return line from vapor recovery vent sump to 87 sump. all components passed testing this date. Bill Karros at site and OC Fire personnel also at site
Eval Division: Orange County Environmental Health
Eval Program: UST
Eval Source: CERS,

Eval General Type: Compliance Evaluation Inspection
Eval Date: 01-09-2019
Violations Found: No
Eval Type: Routine done by local agency
Eval Notes: On site for routine hazardous waste inspection. Walked the interior and exterior of the facility to inspect the hazardous wastes storage area and trash receptacles. Reviewed documentation including training records, manifests and contingency plan. No violations observed on this date.
Eval Division: Orange County Environmental Health
Eval Program: HW
Eval Source: CERS,

Eval General Type: Other/Unknown
Eval Date: 02-14-2017
Violations Found: No
Eval Type: Other, not routine, done by local agency

COSTCO WHOLESALE (Continued) **1005904344**

Eval Notes: SB 989 test notification for 2-28-17
Eval Division: Orange County Environmental Health
Eval Program: UST
Eval Source: CERS,

Eval General Type: Other/Unknown
Eval Date: 02-23-2015
Violations Found: No
Eval Type: Other, not routine, done by local agency
Eval Notes: CERS10146163 Reviewed and approved for UST facility by M Sutphin 2-23-15 .
Eval Division: Orange County Environmental Health
Eval Program: UST
Eval Source: CERS,

Eval General Type: Other/Unknown
Eval Date: 02-25-2014
Violations Found: No
Eval Type: Other, not routine, done by local agency
Eval Notes: SB 989 test notification
Eval Division: Orange County Environmental Health
Eval Program: UST
Eval Source: CERS,

Eval General Type: Other/Unknown
Eval Date: 03-16-2021
Violations Found: No
Eval Type: Other, not routine, done by local agency
Eval Notes: SR0140740 Mark Sutphin at site to witnes secondary return line installation pressure test at 5 psi and soap test of all joints , and water test on vent box sump and 87 sump for new return line from vapor recovery vent sump to 87 sump. all components passed testing this date. Bill Karros at site
Eval Division: Orange County Environmental Health
Eval Program: UST
Eval Source: CERS,

Eval General Type: Other/Unknown
Eval Date: 04-09-2016
Violations Found: No
Eval Type: Other, not routine, done by local agency
Eval Notes: File purge
Eval Division: Orange County Environmental Health
Eval Program: HW
Eval Source: CERS,

Eval General Type: Compliance Evaluation Inspection
Eval Date: 05-01-2014
Violations Found: Yes
Eval Type: Routine done by local agency
Eval Notes: DOOR #1 NEDS TO BE LOOKED AT, STICKING. DOOR #2 SLID BOLT REMOVED. DOOR #3 STICKING, LEFT. DOOR #4 RIGHT SIDE STICKING. DOOR #9 RIGHT SIDE STICKING. DOOR # 10 LEFT SIDE STICKING. DRY WALL PLUGGED INEQUIPMENT ROOM ON 2ND FLOOR. IN KITCHEN METAL CAPS NEEDED ON PIZZA BAKING MACHINE & SPRINKLER PIPES NEED TO SECURED. CHECK FACP MAINTENANCE RECORD. NEED SYSYEMATIC PLACEMENT OF EXTINGUISHERS. EXIT LIGHTS OUT ON AISLE 112, 314. DOOR (FIRE) NEEDS ANNUAL TESTING AT TIRE

COSTCO WHOLESALE (Continued) **1005904344**

SHOP. CHECK ON DOOR 2 REMOVAL OF SLIDE BOLT AND CHECK FACP MAINTENANCE RECORD. REINSPECT 6/26/14.

Eval Division: Orange County Environmental Health
Eval Program: HMRRP
Eval Source: CERS,

Eval General Type: Other/Unknown
Eval Date: 05-14-2015
Violations Found: No
Eval Type: Other, not routine, done by local agency
Eval Notes: CERS # 10146163 reviewed and not accepted by M Sutphin. List the CAS # for gasoline on the product material description as if it was pure CAS# 8006-61-9 or CAS # 86290-81-5 All Wastes listed must include one CAS# in the mixture components box with estimated percentage For example motor oil CAS# 64742-65-0, gasoline,aerosol paint Xylene CAS 1330-20-7 etc. Note that any hazardous material less than 50 gallons, 500 pounds, or 200 cubic feet does not need to be listed. for example the waste aerosol cans do not need to be listed based on the amount listed. The gasoline tanks and vapor recover tank can be combined as one entry with total combined volume . Gasoline may be listed as pure even though it is a mixture but either way the CAS # for gasoline must be listed .
Eval Division: Orange County Environmental Health
Eval Program: HMRRP
Eval Source: CERS,

Eval General Type: Other/Unknown
Eval Date: 06-03-2014
Violations Found: No
Eval Type: Other, not routine, done by local agency
Eval Notes: Monitor cert notification
Eval Division: Orange County Environmental Health
Eval Program: UST
Eval Source: CERS,

Eval General Type: Other/Unknown
Eval Date: 06-23-2014
Violations Found: No
Eval Type: Other, not routine, done by local agency
Eval Notes: 1500 gallon additive tank installed on plan check SR0122569 Received precision line tightness test results. System passed at 0.1 GPH Received line leak detector test results Line leak detector for the additive tank passed the 3.0 GPH leak test Testing was done by Tanknology 6-17-14
Eval Division: Orange County Environmental Health
Eval Program: UST
Eval Source: CERS,

Eval General Type: Other/Unknown
Eval Date: 07-08-2016
Violations Found: No
Eval Type: Other, not routine, done by local agency
Eval Notes: Monitor cert notification
Eval Division: Orange County Environmental Health
Eval Program: UST
Eval Source: CERS,

COSTCO WHOLESALE (Continued) **1005904344**

Eval General Type: Other/Unknown
Eval Date: 07-15-2020
Violations Found: No
Eval Type: Other, not routine, done by local agency
Eval Notes: This Agency has received a copy of the Secondary Containment test results dated 5/19/2020 and 7/8/2020. The following components were tested and PASSED: - 87 Siphon Piping Sump - UDCs 1/2- 9/10 and 13/14 - 15/16 Violation I382 has been corrected.
Eval Division: Orange County Environmental Health
Eval Program: UST
Eval Source: CERS,

Eval General Type: Other/Unknown
Eval Date: 07-23-2018
Violations Found: No
Eval Type: Other, not routine, done by local agency
Eval Notes: Reviewed and accepted by M Sutphin DO Statement dated 9-25-17, CFO 2018-2019
Eval Division: Orange County Environmental Health
Eval Program: UST
Eval Source: CERS,

Eval General Type: Compliance Evaluation Inspection
Eval Date: 08-07-2013
Violations Found: Yes
Eval Type: Routine done by local agency
Eval Notes: REMOVE PROPANE FROM ESUBMIT. CORRECT DAYS ONSITE FROM 355 TO 365.
Eval Division: Orange County Environmental Health
Eval Program: HMRRP
Eval Source: CERS,

Eval General Type: Other/Unknown
Eval Date: 03-05-2014
Violations Found: No
Eval Type: Other, not routine, done by local agency
Eval Notes: PER REVIEW OF FILE 9-4-13 MONITOR CERTIFICATION TESTING WAS PERFORMED AND IS NOT DUE AND SB989 TESTING IS BEING PERFORMED TODAY 3-5-14
Eval Division: Orange County Environmental Health
Eval Program: UST
Eval Source: CERS,

Eval General Type: Other/Unknown
Eval Date: 03-20-2014
Violations Found: No
Eval Type: Other, not routine, done by local agency
Eval Notes: Recieved passing SB989 test results dated 3-5-14 Tank System passed Tank annuli are brine filled
Eval Division: Orange County Environmental Health
Eval Program: UST
Eval Source: CERS,

Eval General Type: Other/Unknown
Eval Date: 03-27-2018
Violations Found: No
Eval Type: Other, not routine, done by local agency
Eval Notes: CERS submittal reviewed and accepted by M Sutphin. Facility has reported 10 hazardous materials

COSTCO WHOLESALE (Continued) **1005904344**

Eval Division: Orange County Environmental Health
Eval Program: HMRRP
Eval Source: CERS,

Eval General Type: Other/Unknown
Eval Date: 03-29-2021
Violations Found: No
Eval Type: Other, not routine, done by local agency
Eval Notes: CERS submittal reviewed and accepted the Healy Clean Air Separator and installation of the Arid Permeator was performed on plan check SR0140740. UST Installation / Modification (Form C), the Monitoring Site Plan, and the Monitoring Page for Tank 3 were updated
Eval Division: Orange County Environmental Health
Eval Program: UST
Eval Source: CERS,

Eval General Type: Other/Unknown
Eval Date: 05-27-2014
Violations Found: No
Eval Type: Other, not routine, done by local agency
Eval Notes: Plan Check SR0122569 primary pressure test and soap testing. At site to witness pressure test on 1500 gallon additive tank vent line and product line plumbed to the three fuel tank sumps. Don Nguyen of GG Fire was also present for the inspection. The pressure held at over 50 psi for one hour and per Randy McCraner of Fastech the lines have held pressure since last Friday. All Pipe joints were soap tested and passed this date. The secondary pressure test and soap test is scheduled for Wed. 5-28-14 at 2:00PM
Eval Division: Orange County Environmental Health
Eval Program: UST
Eval Source: CERS,

Eval General Type: Other/Unknown
Eval Date: 06-17-2014
Violations Found: No
Eval Type: Other, not routine, done by local agency
Eval Notes: Received monitor certification test results for the new installation of the 1500 gallon additive UST on Plan Check SR0122569
Eval Division: Orange County Environmental Health
Eval Program: UST
Eval Source: CERS,

Eval General Type: Other/Unknown
Eval Date: 07-22-2021
Violations Found: No
Eval Type: Other, not routine, done by local agency
Eval Notes: UST CERS submittal reviewed and accepted by M Sutphin
Eval Division: Orange County Environmental Health
Eval Program: UST
Eval Source: CERS,

Eval General Type: Other/Unknown
Eval Date: 07-31-2017
Violations Found: No
Eval Type: Other, not routine, done by local agency
Eval Notes: CERS submittal reviewed and accepted by M Sutphin CFR dated 6-21-17, Owner statement of DO dated 7-21-17

COSTCO WHOLESALE (Continued) **1005904344**

Eval Division: Orange County Environmental Health
Eval Program: UST
Eval Source: CERS,

Eval General Type: Compliance Evaluation Inspection
Eval Date: 08-11-2020
Violations Found: No
Eval Type: Routine done by local agency
Eval Notes: On site to witness annual monitoring system certification, spill bucket test, and conduct a UST inspection. Overfill prevention testing was also conducted on this date. Tester: - William Karras of WSK & Sons, Inc. Technician certifications (ICC, VR, and VMI) verified. Tanks: - 87A (30,000 gallons) - 87B Siphon (30,000 gallons) - 91 (30,000 gallons) - Lubrizol (1,500 gallons) Monitoring Panel: - TLS-350R Annulars: - VR-301 (87A, 87B, 91) - VR-303 (Lubrizol) Fill/Vent Box: - VR-323 STP: - VR-352 (87A, 87B, 91) - VR-323 (Lubrizol) UDC's (1/2-15/16): - VR-208 LLD: - PLLD (87A, 87B, 91) - FE Petro MLD (Lubrizol) Spill buckets were tested hydrostatically. All sensors were tested and passed; positive shutdown verified. Sensor out and fail-safe were also verified. Facility has submitted to CERS. The following documents were available for review: - Permit to Operate - Monitoring Plan/Tank Pages - Plot Plan Map - CFR/CFO Letter - [Truncated]
Eval Division: Orange County Environmental Health
Eval Program: UST
Eval Source: CERS,

Eval General Type: Compliance Evaluation Inspection
Eval Date: 08-13-2018
Violations Found: No
Eval Type: Routine done by local agency
Eval Notes: Monitor certification performed 8-9-18 and passed. the sumps were inspected. The sumps were inspected during SR0130818 six month re inspection test april 2018 William Karras of WSK & Sons Inc conducted the monitor certification testing 8-9-18 The Veeder-Root TLS-350 monitoring panel displayed "all functions normal" and audible and visual alarms were operational . The 4 tank systems are VPH systems. The following documents were available for review on this date submitted to this agency CERS submittal 10146163 is correct and up to date. Following information is up to fdate. - Permit Ownner designated operator statement - Monitoring plan - Monitoring plot plan - Response plan - Designated operator monthly reports - Maintenance and spill log - Employee training conducted by DO - Financial responsibility and CFO letter - Owner statement of designated UST operator - Monitoring System certification results for previous 3 years - Leak Detector Testing [Truncated]
Eval Division: Orange County Environmental Health
Eval Program: UST
Eval Source: CERS,

Eval General Type: Other/Unknown
Eval Date: 03-05-2014
Violations Found: No
Eval Type: Other, not routine, done by local agency
Eval Notes: SB989 TEST SCHEDULED 3-5-14 AT 8:00 AM
Eval Division: Orange County Environmental Health
Eval Program: UST

COSTCO WHOLESALE (Continued) **1005904344**

Eval Source: CERS,

Eval General Type: Other/Unknown
Eval Date: 03-10-2020
Violations Found: Yes
Eval Type: Other, not routine, done by local agency
Eval Notes: This Agency has received a copy of the Secondary Containment test results dated 2/6/2020. The following components PASSED testing: - Secondary Piping (87 Master, 87 Siphon, 91) - Turbine Sumps (87 Master, 91) - UDCs (9/10-15/16) The following components FAILED testing: - Turbine Sumps (87 Siphon) - UDCs (1/2-7/8)
Eval Division: Orange County Environmental Health
Eval Program: UST
Eval Source: CERS,

Eval General Type: Other/Unknown
Eval Date: 07-31-2017
Violations Found: No
Eval Type: Other, not routine, done by local agency
Eval Notes: Plan Check SR0130818 for repair of brine filled sump on tank # 2 87 middle tank fill sump. Reviewed and approved plans and contacted rObert Sills to pick up the plans. The repairs have been completed.
Eval Division: Orange County Environmental Health
Eval Program: UST
Eval Source: CERS,

Eval General Type: Other/Unknown
Eval Date: 08-21-2014
Violations Found: No
Eval Type: Other, not routine, done by local agency
Eval Notes: Monitor certification notification
Eval Division: Orange County Environmental Health
Eval Program: UST
Eval Source: CERS,

Eval General Type: Compliance Evaluation Inspection
Eval Date: 09-01-2015
Violations Found: No
Eval Type: Routine done by local agency
Eval Notes: Mark Sutphin on site to conduct a (HMBP) Hazardous Materials Business Plan inspection. Permission to enter, inspect, and take photographs granted Peter Aviles the station attendant and Reuben Patton the Receiving senior Manager. A walk-thru and perimeter inspection of the facility was performed. The following Hazardous materials were inspected at site Gasoline , Lubrizol,,gasoline vapor recovery tank,oil/water clarifier, waste gasoline solids in a drum, waste gasoline and water liquids in a drum, waste car batteries, fork lift batteries, R-22 refrigerant, nitrogen, and carbon dioxide. The HMBP inventory was correct and the facility plot plan was correct. Facility has notified on CERS 10146163 .
Eval Division: Orange County Environmental Health
Eval Program: HMRRP
Eval Source: CERS,

Eval General Type: Compliance Evaluation Inspection
Eval Date: 09-04-2013
Violations Found: No

COSTCO WHOLESALE (Continued) **1005904344**

Eval Type: Routine done by local agency
Eval Notes: On site to conduct a routine hazardous waste inspection Permission to enter, inspect and take photographs was granted by Mark Munger, David morardi and Maria Rivas . I met with Mark Munger from the UST area with a 55 gallon drum for waste fuel contaminated solids and liquids. Maria Rivas a manager from inside the store provided a tour of the photo area, hazardous waste storage area and the pharmacy. David Morardi the tire store manager showed me the automotive tire service area. The receipts from Hallmark Refining were observed for the 3 ion exchange columns serviced at site. The hazardous waste management RTV Area observed . Color coded buckets and labels was observed. Manifests from Stericycle were reviewed for the RTV area and pharmacy hazardous waste. Manifests from Belshire environmental were reviewed for the fuel contaminated hazardous waste.The hazardous waste area were in good order. All hazardous waste at the facility was observed to be properly labeled and dated [Truncated]
Eval Division: Orange County Environmental Health
Eval Program: HW
Eval Source: CERS,

Eval General Type: Compliance Evaluation Inspection
Eval Date: 09-04-2014
Violations Found: No
Eval Type: Routine done by local agency
Eval Notes: Mark Sutphin on site to conduct a routine UST facility inspection and to witness annual monitor certification. Permission to enter, inspect, and take photographs granted Mark Munger. The Veeder-Root TLS-350 monitoring panel displayed "all functions normal" and audible and visual alarms were operational . The following documents were available for review on this date submitted to this agency with-in 30 days. - Permit - Monitoring plan - Monitoring plot plan - Response plan - Designated operator monthly reports - Maintenance and spill log - Employee training conducted by DO - Financial responsibility and CFO letter - Owner statement of designated UST operator (must be updated with Belshire’s information in the on site file) dated 6-14-14 - Monitoring System certification results - Leak Detector Testing results - Spill bucket testing resuts - Secondary containment testing results dated 3-11-14 William Karras of WSK & Sons Inc conducted the testing The [Truncated]
Eval Division: Orange County Environmental Health
Eval Program: UST
Eval Source: CERS,

Eval General Type: Compliance Evaluation Inspection
Eval Date: 08-15-2017
Violations Found: No
Eval Type: Routine done by local agency
Eval Notes: Mark Sutphin on site to conduct a routine UST facility inspection and to witness annual monitor certification. Permission to enter, inspect, and take photographs granted . William Karras of WSK & Sons Inc conducted the testing and all certification were verified up to date. The Veeder-Root TLS-350 monitoring panel displayed "all functions normal" and audible and visual alarms were operational . The 4 tank systems are VPH systems. The following documents were available for review on this date submitted to this agency CERS submittal 10146163 - Permit Ownner designated operator statement 7-21-17 - Monitoring plan - Monitoring plot plan - Response plan - Designated operator monthly

COSTCO WHOLESALE (Continued) **1005904344**

reports - Maintenance and spill log - Employee training conducted by DO 7-24-17,3-23-17 - Financial responsibility and CFO letter - Owner statement of designated UST operator 6-21-17 - Monitoring System certification results for previous 3 years - Leak Detector Testing results - [Truncated]

Eval Division: Orange County Environmental Health
Eval Program: UST
Eval Source: CERS,

Eval General Type: Compliance Evaluation Inspection
Eval Date: 08-13-2019
Violations Found: No
Eval Type: Routine done by local agency
Eval Notes: On site to witness annual monitoring system certification and to conduct routine UST inspection. Site has the following double-waled tanks: - 30,000 gal 87 Main - 30,000 gal 87 Siphon - 30,000 gal 91 - 1500 gal Additive (Lubrizol) Product piping is double-walled and pressurized. Site is partial VPH. Annular: 87A/87B/91 = VR301 Additive = VR303 Fill/STP sumps: All Fill and STP sumps + Additive Vent Box = VR323 87A/87B/91 Fill annular + Additive Vent Box annular= VR304 UDCs: VR208 LLDs: 87A/87B/91: VR PLLD Additive: FE Petro STP-MLD The following were tested/verified and passed: - Spill buckets (hydrostatic test) - Positive Shutdown - Fail-safe/Sensor Out - LLDs - Overfill (ATGs tested at 90%, audible/visual alarm confirmed.) Facility has submitted on CERS. Testing was conducted by William with WSK & Sons. The following documents were reviewed: - Permit to Operate - Financial Responsibility Documents - Leak Response Plan - [Truncated]

Eval Division: Orange County Environmental Health
Eval Program: UST
Eval Source: CERS,

Eval General Type: Compliance Evaluation Inspection
Eval Date: 08-18-2021
Violations Found: No
Eval Type: Routine done by local agency
Eval Notes: On site for routine UST inspection, monitoring system certification, and spill bucket testing. The facility has three double-walled 30, 000 gallon tanks (Regular unleaded/siphon and premium) monitored by a Veeder Root TLS-350R system. Site has audible and visual alarm for overfill, and they were tested and functional. Positive shutdown and fail-safe were verified during the certification. The site has double-walled pressurized piping with electronic and mechanical line leak detectors, and were tested and functional. The annular sensors (VR 301), fill, sump sensors (303, 323) and UDC (208) alarmed and shut down respective turbines when submerged in water for all tanks and dispensers. The sensors for the additive tank (323, 304 and 208) was tested and was functional. The spill buckets were visually tested for one hour and they all passed. Overfill test reports were present on site, overfill needs to be tested every 36 months. Testing was conducted [Truncated]

Eval Division: Orange County Environmental Health
Eval Program: UST
Eval Source: CERS,

Eval General Type: Other/Unknown
Eval Date: 08-22-2013

COSTCO WHOLESALE (Continued) **1005904344**

Violations Found: No
Eval Type: Other, not routine, done by local agency
Eval Notes: Monitor certification notification
Eval Division: Orange County Environmental Health
Eval Program: UST
Eval Source: CERS,

Eval General Type: Other/Unknown
Eval Date: 08-31-2016
Violations Found: No
Eval Type: Other, not routine, done by local agency
Eval Notes: For your chemical "Carbon Dioxide" please disclose in gallons since it is cryogenic. Please change your units to gallons change your physical state to liquid, your largest container size to 70 gallons, your average daily to 38 gallons, your maximum to 77 gallons, please change your storage temperature to cryogenic. For your waste that you have disclosed please disclose in the units in which it is stored in. For example for your Non-Rca sludge, which the physical state is a liquid, you need to disclose it in gallons, not pounds, if you would consider it a solid more than a liquid, you can also change the physical state. For your site map please include the water shutoff location(s). If you have any questions please contact me at anesbit@ochca.com or 714-640-4249. Thank you.
Eval Division: Orange County Environmental Health
Eval Program: HMRRP
Eval Source: CERS,

Eval General Type: Compliance Evaluation Inspection
Eval Date: 09-01-2015
Violations Found: No
Eval Type: Routine done by local agency
Eval Notes: Mark Sutphin on site to conduct a hazardous waste generator facility inspection. Permission to enter, inspect, and take photographs granted Peter Aviles the station attendant and Reuben Patton the Receiving senior Manager. A walk-thru and perimeter inspection of the facility was performed. Observed the waste containers stored at the gas fueling area (2-55 gal metal drums, 1 for flammable solids and 1 for flammable liquids), and the RTV storage area at the rear of the facility (several plastic containers and boxes for haz waste and universal wastes). All of the waste containers in these areas are properly labeled with accumulation dates and stored closed. The universal wastes (light tubes, batteries, etc) are properly recycled and invoices showing the weights/amounts are maintained in a binder. Reviewed manifests/invoices for the hazardous waste from Stericycle and other haulers which are properly maintained and followed up by Lisa in RTV. These manifests are well [Truncated]
Eval Division: Orange County Environmental Health
Eval Program: HW
Eval Source: CERS,

Eval General Type: Other/Unknown
Eval Date: 09-26-2016
Violations Found: No
Eval Type: Other, not routine, done by local agency
Eval Notes: Reviewed and accepted by M Sutphin Financial responsibility dated 6-23-16, DO Statement dated 6-29-16 ..
Eval Division: Orange County Environmental Health

COSTCO WHOLESALE (Continued) **1005904344**

Eval Program: UST
Eval Source: CERS,

Eval General Type: Other/Unknown
Eval Date: 10-14-2014
Violations Found: No
Eval Type: Other, not routine, done by local agency
Eval Notes: Submitted documentation for new 1500 gallon additive tank for permitting
Eval Division: Orange County Environmental Health
Eval Program: UST
Eval Source: CERS,

Eval General Type: Other/Unknown
Eval Date: 10-26-2021
Violations Found: No
Eval Type: Other, not routine, done by local agency
Eval Notes: Received a copy of the passing monitor certification testing results dated 8-18-21 Testing was witnessed by S Sill.
Eval Division: Orange County Environmental Health
Eval Program: UST
Eval Source: CERS,

Eval General Type: Other/Unknown
Eval Date: 09-03-2015
Violations Found: No
Eval Type: Other, not routine, done by local agency
Eval Notes: CERS submittal reviewed and accepted by M Sutphin. Confirmed correct during 9-2-15 on site inspection
Eval Division: Orange County Environmental Health
Eval Program: HMRRP
Eval Source: CERS,

Eval General Type: Compliance Evaluation Inspection
Eval Date: 09-04-2013
Violations Found: No
Eval Type: Routine done by local agency
Eval Notes: On site to witness the annual monitoring system certification and to perform annual UST facility compliance inspection . Permission to enter, inspect, and take photographs granted by Mark Munger. The Veeder-Root TLS-350 monitoring panel displayed "all functions normal" . The panel was noted marked with a sticker from the most recent monitoring certification (9/13/11). William Karras of WSK & Sons Inc conducted the testing and his certifications were current and valid. Thye sumps and UDCs were inspected and observed tpo be dry and the leak sensors were positioned at the low points in the sumps Facilty has 8 operational UDCs and two future UDC sumps under metal plates in the customer lanes with operational sensors The facility has 3 x 30,000 gallon USTs and 8 UDCs. The VR 301 annular sensors passed testing The Fill and Turbine sump 352 sensors passed testing. The VR 208 UDC sensors all passed testing Fail Safe and Sensor out were initiated and passed [Truncated]
Eval Division: Orange County Environmental Health
Eval Program: UST
Eval Source: CERS,

Eval General Type: Compliance Evaluation Inspection

COSTCO WHOLESALE (Continued) **1005904344**

Eval Date: 09-04-2014
Violations Found: No
Eval Type: Routine done by local agency
Eval Notes: On site to conduct a routine hazardous waste inspection. Permission to enter, inspect, and take photographs granted by Mark Munger from the UST gas station area Municipal dumpster area does not appear to contain any hazardous waste. The perimeter of the facility was also inspected; no obvious signs of releases were noted. Emergency Response Information was available for review. Hazardous waste containers were properly labeled and covered . Each container and portable tank holding hazardous waste was marked with the following information: 1. "HAZARDOUS WASTE" 2. Waste (name) 3. Hazardous property of the waste (e.g. - toxic, flammable, corrosive, etc.) 4. Physical state of the waste (liquid or solid) 5. Name and address of the business 6. The Accumulation start date Reviewed manifests, bills of lading and consolidated manifests for waste gasoline contaminated liquids and solids. For further information about Hazardous Waste management, please refer to [Truncated]
Eval Division: Orange County Environmental Health
Eval Program: HW
Eval Source: CERS,

Eval General Type: Other/Unknown
Eval Date: 10-15-2013
Violations Found: No
Eval Type: Other, not routine, done by local agency
Eval Notes: Plans for additive ust received but check was late in being process so an SR number for the plans has not been processed as of 10=15-13
Eval Division: Orange County Environmental Health
Eval Program: UST
Eval Source: CERS,

Eval General Type: Other/Unknown
Eval Date: 10-26-2015
Violations Found: No
Eval Type: Other, not routine, done by local agency
Eval Notes: M Sutphin Approved CERS submittal dated 10-26-15 Updated Owner Statement of DO dated 10-6-15 ..
Eval Division: Orange County Environmental Health
Eval Program: UST
Eval Source: CERS,

Enforcement Action:
Site ID: 21913
Site Name: Costco Wholesale #126
Site Address: 11000 GARDEN GROVE BLVD
Site City: GARDEN GROVE
Site Zip: 92843
Enf Action Date: 05-01-2014
Enf Action Type: Notice of Violation (Unified Program)
Enf Action Description: Notice of Violation Issued by the Inspector at the Time of Inspection
Enf Action Notes: Not reported
Enf Action Division: Orange County Environmental Health
Enf Action Program: HMRRP
Enf Action Source: CERS,

COSTCO WHOLESALE (Continued) **1005904344**

Coordinates:
- Site ID: 21913
- Facility Name: Costco Wholesale #126
- Env Int Type Code: HWG
- Program ID: 10146163
- Coord Name: Not reported
- Ref Point Type Desc: Center of a facility or station.,
- Latitude: 33.772700
- Longitude: -117.940840

Affiliation:
- Affiliation Type Desc: Legal Owner
- Entity Name: Costco Wholesale Corporation
- Entity Title: Not reported
- Affiliation Address: 999 Lake Drive
- Affiliation City: Issaquah
- Affiliation State: WA
- Affiliation Country: United States
- Affiliation Zip: 98027
- Affiliation Phone: (425) 313-8100,

- Affiliation Type Desc: UST Tank Operator
- Entity Name: Costco Wholesale Corp
- Entity Title: Not reported
- Affiliation Address: c/o Dwight Larsen, 845 Lake Drive
- Affiliation City: ISSAQUAH
- Affiliation State: Not reported
- Affiliation Country: UNITED STATES
- Affiliation Zip: 98027
- Affiliation Phone: (425) 313-8100,

- Affiliation Type Desc: Document Preparer
- Entity Name: Erin (Deiotte) Laughridge, Agent for Costco Wholesale Corporation
- Entity Title: Not reported
- Affiliation Address: Not reported
- Affiliation City: Not reported
- Affiliation State: Not reported
- Affiliation Country: Not reported
- Affiliation Zip: Not reported
- Affiliation Phone: ,

- Affiliation Type Desc: UST Tank Owner
- Entity Name: Costco Wholesale Corp
- Entity Title: Not reported
- Affiliation Address: c/o Legal-Licensing Department, P.O. Box 35005
- Affiliation City: SEATTLE
- Affiliation State: Not reported
- Affiliation Country: UNITED STATES
- Affiliation Zip: 98124
- Affiliation Phone: (425) 313-8100,

- Affiliation Type Desc: Parent Corporation
- Entity Name: Costco
- Entity Title: Not reported
- Affiliation Address: Not reported
- Affiliation City: Not reported

COSTCO WHOLESALE (Continued) **1005904344**

Affiliation State: Not reported
Affiliation Country: Not reported
Affiliation Zip: Not reported
Affiliation Phone: ,

Affiliation Type Desc: CUPA District
Entity Name: Orange County Env Health
Entity Title: Not reported
Affiliation Address: 1241 East Dyer RoadSuite 120
Affiliation City: Santa Ana
Affiliation State: CA
Affiliation Country: Not reported
Affiliation Zip: 92705-5611
Affiliation Phone: (714) 433-6406,

Affiliation Type Desc: Environmental Contact
Entity Name: Global Sustainability and Compliance
Entity Title: Not reported
Affiliation Address: 1045 Lake Drive
Affiliation City: Issaquah
Affiliation State: WA
Affiliation Country: Not reported
Affiliation Zip: 98027
Affiliation Phone: ,

Affiliation Type Desc: Facility Mailing Address
Entity Name: Mailing Address
Entity Title: Not reported
Affiliation Address: Costco Licensing, PO Box 35005
Affiliation City: Seattle
Affiliation State: WA
Affiliation Country: Not reported
Affiliation Zip: 98124-3405
Affiliation Phone: ,

Affiliation Type Desc: Identification Signer
Entity Name: Erin (Deiotte) Laughridge, Agent for Costco Wholesale Corporation
Entity Title: Regulatory Compliance Specialist, 3E
Affiliation Address: Not reported
Affiliation City: Not reported
Affiliation State: Not reported
Affiliation Country: Not reported
Affiliation Zip: Not reported
Affiliation Phone: ,

Affiliation Type Desc: Operator
Entity Name: Costco Wholesale Corporation
Entity Title: Not reported
Affiliation Address: Not reported
Affiliation City: Not reported
Affiliation State: Not reported
Affiliation Country: Not reported
Affiliation Zip: Not reported
Affiliation Phone: (425) 313-8100,

Affiliation Type Desc: UST Permit Applicant
Entity Name: Dennis Bock

COSTCO WHOLESALE (Continued) **1005904344**

Entity Title: Compliance Manager
Affiliation Address: Not reported
Affiliation City: Not reported
Affiliation State: Not reported
Affiliation Country: Not reported
Affiliation Zip: Not reported
Affiliation Phone: (425) 427-7653,

Affiliation Type Desc: UST Property Owner Name
Entity Name: Costco Wholesale Corp
Entity Title: Not reported
Affiliation Address: c/o Legal-Licensing Department, P.O. Box 35005
Affiliation City: SEATTLE
Affiliation State: Not reported
Affiliation Country: UNITED STATES
Affiliation Zip: 98124
Affiliation Phone: (425) 313-8100,

HWTS:
Name: COSTCO WHOLESALE #126
Address: 11000 GARDEN GROVE BLVD
Address 2: Not reported
City,State,Zip: GARDEN GROVE, CA 92843
EPA ID: CAR000121541
Inactive Date: Not reported
Create Date: 03/04/2003
Last Act Date: Not reported
Mailing Name: Not reported
Mailing Address: 3207 GREY HAWK COURT, SUITE 200
Mailing Address 2: Not reported
Mailing City,State,Zip: CARLSBAD, CA 92010
Owner Name: COSTCO WHOLESALE CORPORATION
Owner Address: 999 LAKE DRIVE
Owner Address 2: Not reported
Owner City,State,Zip: ISSAQUAH, WA 980270000
Contact Name: SHARON SAKNIT
Contact Address: 1045 LAKE DRIVE
Contact Address 2: Not reported
City,State,Zip: ISSAQUAH, WA 980278101
Facility Status: Active
Facility Type: PERMANENT
Category: FEDERAL
Latitude: 33.774076
Longitude: -117.940086

NAICS:
EPA ID: CAR000121541
Create Date: 2003-10-23 13:13:52.000
NAICS Code: 45299
NAICS Description: All Other General Merchandise Stores
Issued EPA ID Date: 2003-03-04 14:25:35.18700
Inactive Date: Not reported
Facility Name: COSTCO WHOLESALE #126
Facility Address: 11000 Garden Grove Blvd
Facility Address 2: Not reported
Facility City: Garden Grove

COSTCO WHOLESALE (Continued) **1005904344**

Facility County: Not reported
Facility State: CA
Facility Zip: 92843

H56 **PRICE COSTCO #126** **UST** **U004344647**
SW **11000 GARDEN GROVE BLVD** **N/A**
1/8-1/4 **GARDEN GROVE, CA 92843**
0.232 mi.
1224 ft. **Site 4 of 4 in cluster H**

Relative: **Lower**
Actual: **88 ft.**

UST:

Name:	PRICE COSTCO #126
Address:	11000 GARDEN GROVE BLVD
City,State,Zip:	GARDEN GROVE, CA 92843
Facility ID:	17062
Permitting Agency:	ORANGE COUNTY
CERSID:	Not reported
Latitude:	33.7737543
Longitude:	-117.9393725
Owner type:	Not reported
Facility type:	Not reported
Num of inuse ust:	Not reported
Num of closed ust:	Not reported
Num of oos ust:	Not reported
Epa region:	Not reported
Tribal lands:	Not reported
Tank owner name:	Not reported
Tank owner mailing address:	Not reported
Tank owner mailing city:	Not reported
Tank owner mailing zip:	Not reported
Tank owner mailing state:	Not reported
Tank operator name:	Not reported
Tank operator mailing address:	Not reported
Tank operator mailing city:	Not reported
Tank operator mailing zip:	Not reported
Tank operator mailing state:	Not reported
Tankidnumber:	Not reported
Tank status:	Not reported
Tank configuration:	Not reported
Tank closure date:	Not reported
Tank installation date:	Not reported
Tank num of compartments:	Not reported
Tank contents:	Not reported
Tank capacity gallons:	Not reported
Tank type:	Not reported
Tank pc construction:	Not reported
Tank pwpiping construction:	Not reported
Tank piping type:	Not reported
Tank piping construction:	Not reported
Tank sacrificial anode:	Not reported
Tank cp impressed current:	Not reported
Tank cp shutoff:	Not reported
Tank alarms:	Not reported
Tank ball float:	Not reported
Tank spill bucket:	Not reported

57
West
1/8-1/4
0.241 mi.
1270 ft.

GARY PALMER
12741 MAIN ST
GARDEN GROVE, CA 92840

RCRA NonGen / NLR

1026047499
CAC003054060

Relative:
Lower

Actual:
90 ft.

RCRA Listings:

Date Form Received by Agency:	20200203
Handler Name:	GARY PALMER
Handler Address:	12741 MAIN ST
Handler City,State,Zip:	GARDEN GROVE, CA 92840
EPA ID:	CAC003054060
Contact Name:	GARY PALMER
Contact Address:	12741 MAIN ST
Contact City,State,Zip:	GARDEN GROVE, CA 92840
Contact Telephone:	714-589-9787
Contact Fax:	Not reported
Contact Email:	ANAB@PWSEI.COM
Contact Title:	Not reported
EPA Region:	09
Land Type:	Not reported
Federal Waste Generator Description:	Not a generator, verified
Non-Notifier:	Not reported
Biennial Report Cycle:	Not reported
Accessibility:	Not reported
Active Site Indicator:	Not reported
State District Owner:	Not reported
State District:	Not reported
Mailing Address:	12741 MAIN ST
Mailing City,State,Zip:	GARDEN GROVE, CA 92840
Owner Name:	GARDEN GROVE UNITED METHODIST CHRCH
Owner Type:	Other
Operator Name:	GARY PALMER
Operator Type:	Other
Short-Term Generator Activity:	No
Importer Activity:	No
Mixed Waste Generator:	No
Transporter Activity:	No
Transfer Facility Activity:	No
Recycler Activity with Storage:	No
Small Quantity On-Site Burner Exemption:	No
Smelting Melting and Refining Furnace Exemption:	No
Underground Injection Control:	No
Off-Site Waste Receipt:	No
Universal Waste Indicator:	No
Universal Waste Destination Facility:	No
Federal Universal Waste:	No
Active Site Fed-Reg Treatment Storage and Disposal Facility:	Not reported
Active Site Converter Treatment storage and Disposal Facility:	Not reported
Active Site State-Reg Treatment Storage and Disposal Facility:	Not reported
Active Site State-Reg Handler:	---
Federal Facility Indicator:	Not reported
Hazardous Secondary Material Indicator:	N
Sub-Part K Indicator:	Not reported
Commercial TSD Indicator:	No
Treatment Storage and Disposal Type:	Not reported
2018 GPRA Permit Baseline:	Not on the Baseline
2018 GPRA Renewals Baseline:	Not on the Baseline
Permit Renewals Workload Universe:	Not reported

GARY PALMER (Continued) **1026047499**

Permit Workload Universe:	Not reported
Permit Progress Universe:	Not reported
Post-Closure Workload Universe:	Not reported
Closure Workload Universe:	Not reported
202 GPRA Corrective Action Baseline:	No
Corrective Action Workload Universe:	No
Subject to Corrective Action Universe:	No
Non-TSDFs Where RCRA CA has Been Imposed Universe:	No
TSDFs Potentially Subject to CA Under 3004 (u)/(v) Universe:	No
TSDFs Only Subject to CA under Discretionary Auth Universe:	No
Corrective Action Priority Ranking:	No NCAPS ranking
Environmental Control Indicator:	No
Institutional Control Indicator:	No
Human Exposure Controls Indicator:	N/A
Groundwater Controls Indicator:	N/A
Operating TSDF Universe:	Not reported
Full Enforcement Universe:	Not reported
Significant Non-Complier Universe:	No
Unaddressed Significant Non-Complier Universe:	No
Addressed Significant Non-Complier Universe:	No
Significant Non-Complier With a Compliance Schedule Universe:	No
Financial Assurance Required: Not reported	
Handler Date of Last Change:	20200210
Recognized Trader-Importer:	No
Recognized Trader-Exporter:	No
Importer of Spent Lead Acid Batteries:	No
Exporter of Spent Lead Acid Batteries:	No
Recycler Activity Without Storage:	No
Manifest Broker:	No
Sub-Part P Indicator:	No

Handler - Owner Operator:

Owner/Operator Indicator:	Operator
Owner/Operator Name: GARY PALMER	
Legal Status:	Other
Date Became Current:	Not reported
Date Ended Current:	Not reported
Owner/Operator Address:	12741 MAIN ST
Owner/Operator City,State,Zip:	GARDEN GROVE, CA 92840
Owner/Operator Telephone:	714-589-9787
Owner/Operator Telephone Ext:	Not reported
Owner/Operator Fax:	Not reported
Owner/Operator Email:	Not reported

Owner/Operator Indicator:	Owner
Owner/Operator Name: GARDEN GROVE UNITED METHODIST CHRCH	
Legal Status:	Other
Date Became Current:	Not reported
Date Ended Current:	Not reported
Owner/Operator Address:	12741 MAIN ST
Owner/Operator City,State,Zip:	GARDEN GROVE, CA 92840
Owner/Operator Telephone:	714-589-9787
Owner/Operator Telephone Ext:	Not reported
Owner/Operator Fax:	Not reported
Owner/Operator Email:	Not reported

GARY PALMER (Continued) **1026047499**

Historic Generators:
Receive Date: 20200203
Handler Name: GARY PALMER
Federal Waste Generator Description: Not a generator, verified
State District Owner: Not reported
Large Quantity Handler of Universal Waste: No
Recognized Trader Importer: No
Recognized Trader Exporter: No
Spent Lead Acid Battery Importer: No
Spent Lead Acid Battery Exporter: No
Current Record: Yes
Non Storage Recycler Activity: Not reported
Electronic Manifest Broker: Not reported

List of NAICS Codes and Descriptions:
NAICS Code: 56299
NAICS Description: ALL OTHER WASTE MANAGEMENT SERVICES

Facility Has Received Notices of Violations:
Violations: No Violations Found

Evaluation Action Summary:
Evaluations: No Evaluations Found

I58 **CITY OF GARDEN GROVE** **LUST** **S106447784**
WSW **10922 GARDEN GROVE** **Cortese** **N/A**
1/4-1/2 **GARDEN GROVE, CA 92643** **CERS**
0.294 mi.
1553 ft. **Site 1 of 2 in cluster I**

Relative:
Lower

Actual:
87 ft.

LUST REG 8:
Name: CITY OF GARDEN GROVE
Address: 10922 GARDEN GROVE
City: GARDEN GROVE
Region: 8
County: Orange
Regional Board: Santa Ana Region
Facility Status: Case Closed
Case Number: 083001959T
Local Case Num: 91UT139
Case Type: Soil only
Substance: Diesel
Qty Leaked: 0
Abate Method: Not reported
Cross Street: Not reported
Enf Type: Not reported
Funding: Not reported
How Discovered: Tank Closure
How Stopped: Close Tank
Leak Cause: Unknown
Leak Source: Unknown
Global ID: T0605901463
How Stopped Date: 9/9/9999
Enter Date: Not reported
Date Confirmation of Leak Began: Not reported

CITY OF GARDEN GROVE (Continued) **S106447784**

Date Preliminary Assessment Began:	Not reported
Discover Date:	9/5/1991
Enforcement Date:	Not reported
Close Date:	11/15/1993
Date Prelim Assessment Workplan Submitted:	Not reported
Date Pollution Characterization Began:	Not reported
Date Remediation Plan Submitted:	Not reported
Date Remedial Action Underway:	Not reported
Date Post Remedial Action Monitoring:	Not reported
Enter Date:	Not reported
GW Qualifies:	Not reported
Soil Qualifies:	Not reported
Operator:	Not reported
Facility Contact:	Not reported
Interim:	Not reported
Oversite Program:	LUST
Latitude:	33.7740484
Longitude:	-117.9421511
MTBE Date:	Not reported
Max MTBE GW:	Not reported
MTBE Concentration:	0
Max MTBE Soil:	Not reported
MTBE Fuel:	0
MTBE Tested:	Not Required to be Tested.
MTBE Class:	*
Staff:	NOM
Staff Initials:	SS
Lead Agency:	Local Agency
Local Agency:	30000L
Hydr Basin #:	Not reported
Beneficial:	MUN
Priority:	Not reported
Cleanup Fund Id:	Not reported
Work Suspended:	Not reported

Summary: Not reported

CORTESE:

Name:	CITY OF GARDEN GROVE
Address:	10922 GARDEN GROVE
City,State,Zip:	GARDEN GROVE, CA 92643
Region:	CORTESE
Envirostor Id:	Not reported
Global ID:	T0605901463
Site/Facility Type:	LUST CLEANUP SITE
Cleanup Status:	COMPLETED - CASE CLOSED
Status Date:	Not reported
Site Code:	Not reported
Latitude:	Not reported
Longitude:	Not reported
Owner:	Not reported
Enf Type:	Not reported
Swat R:	Not reported
Flag:	active
Order No:	Not reported
Waste Discharge System No:	Not reported
Effective Date:	Not reported
Region 2:	Not reported

CITY OF GARDEN GROVE (Continued) **S106447784**

WID Id: Not reported
Solid Waste Id No: Not reported
Waste Management Uit Name: Not reported
File Name: Active Open

CERS:
Name: CITY OF GARDEN GROVE
Address: 10922 GARDEN GROVE
City,State,Zip: GARDEN GROVE, CA 92643
Site ID: 214887
CERS ID: T0605901463
CERS Description: Leaking Underground Storage Tank Cleanup Site

---

I59 **GARDEN GROVE, CITY OF** **LUST** **S110060670**
WSW **10922 GARDEN GROVE** **HIST CORTESE** **N/A**
1/4-1/2 **GARDEN GROVE, CA 92642**
0.294 mi.
1553 ft. **Site 2 of 2 in cluster I**

Relative:
Lower

Actual:
87 ft.

LUST:
Name: CITY OF GARDEN GROVE
Address: 10922 GARDEN GROVE
City,State,Zip: GARDEN GROVE, CA 92643
Lead Agency: ORANGE COUNTY LOP
Case Type: LUST Cleanup Site
Geo Track: http://geotracker.waterboards.ca.gov/profile_report.asp?global_id=T0605901463
Global Id: T0605901463
Latitude: 33.7740753
Longitude: -117.9419352
Status: Completed - Case Closed
Status Date: 11/15/1993
Case Worker: Not reported
RB Case Number: 083001959T
Local Agency: Not reported
File Location: Local Agency
Local Case Number: 91UT139
Potential Media Affect: Soil
Potential Contaminants of Concern: Diesel
Site History: Not reported

LUST:
Global Id: T0605901463
Action Type: Other
Date: 09/05/1991
Action: Leak Discovery

Global Id: T0605901463
Action Type: Other
Date: 09/05/1991
Action: Leak Reported

LUST:
Global Id: T0605901463
Status: Open - Case Begin Date
Status Date: 09/05/1991

Global Id: T0605901463

GARDEN GROVE, CITY OF (Continued) **S110060670**

Status: Completed - Case Closed
Status Date: 11/15/1993

ORANGE CO. LUST:
Name: CITY OF GARDEN GROVE
Address: 10922 GARDEN GROVE BLVD
City,State,Zip: GARDEN GROVE, CA 92643
Region: ORANGE
Facility Id: 91UT139
Released Substance: Diesel fuel oil and additives, Nos.1-D, 2-D, 2-4
Date Closed: 11/15/1993
Record ID: RO0002902

HIST CORTESE:
edr_fname: GARDEN GROVE, CITY OF
edr_fadd1: 10922 GARDEN GROVE
City,State,Zip: GARDEN GROVE, CA 92642
Region: CORTESE
Facility County Code: 30
Reg By: LTNKA
Reg Id: 083001959T

60
West
1/4-1/2
0.345 mi.
1824 ft.

Relative:
Lower

Actual:
89 ft.

FERN GAUNT TRUST
12791 WESTLAKE ST
GARDEN GROVE, CA 92640

LUST **S100925236**
CPS-SLIC **N/A**
Orange Co. Industrial Site
Cortese
EMI
HIST CORTESE
CERS

LUST:
Name: FERN GAUNT TRUST
Address: 12791 WESTLAKE ST
City,State,Zip: GARDEN GROVE, CA 92640
Lead Agency: SANTA ANA RWQCB (REGION 8)
Case Type: LUST Cleanup Site
Geo Track: http://geotracker.waterboards.ca.gov/profile_report.asp?global_id=T0605900695
Global Id: T0605900695
Latitude: 33.777007
Longitude: -117.944059
Status: Completed - Case Closed
Status Date: 06/18/1988
Case Worker: Not reported
RB Case Number: 083000880T
Local Agency: ORANGE COUNTY LOP
File Location: Not reported
Local Case Number: 88IC045
Potential Media Affect: Soil
Potential Contaminants of Concern: Gasoline
Site History: Not reported

LUST:
Global Id: T0605900695
Action Type: ENFORCEMENT
Date: 06/18/1988
Action: Closure/No Further Action Letter

FERN GAUNT TRUST (Continued) **S100925236**

Global Id: T0605900695
Action Type: Other
Date: 06/18/1988
Action: Leak Reported

LUST:
Global Id: T0605900695
Status: Completed - Case Closed
Status Date: 06/18/1988

Global Id: T0605900695
Status: Open - Case Begin Date
Status Date: 06/18/1988

LUST REG 8:

Name:	FERN GAUNT TRUST
Address:	12791 WESTLAKE ST
City:	GARDEN GROVE
Region:	8
County:	Orange
Regional Board:	Santa Ana Region
Facility Status:	Case Closed
Case Number:	083000880T
Local Case Num:	Not reported
Case Type:	Soil only
Substance:	Gasoline
Qty Leaked:	Not reported
Abate Method:	Not reported
Cross Street:	CENTURY
Enf Type:	CLOS
Funding:	Not reported
How Discovered:	Not reported
How Stopped:	Not reported
Leak Cause:	Not reported
Leak Source:	Not reported
Global ID:	T0605900695
How Stopped Date:	Not reported
Enter Date:	6/15/1988
Date Confirmation of Leak Began:	Not reported
Date Preliminary Assessment Began:	Not reported
Discover Date:	Not reported
Enforcement Date:	Not reported
Close Date:	6/18/1988
Date Prelim Assessment Workplan Submitted:	Not reported
Date Pollution Characterization Began:	Not reported
Date Remediation Plan Submitted:	Not reported
Date Remedial Action Underway:	Not reported
Date Post Remedial Action Monitoring:	Not reported
Enter Date:	6/15/1988
GW Qualifies:	Not reported
Soil Qualifies:	Not reported
Operator:	Not reported
Facility Contact:	Not reported
Interim:	Not reported
Oversite Program:	LUST

FERN GAUNT TRUST (Continued) **S100925236**

Latitude:	33.7769933
Longitude:	-117.9439892
MTBE Date:	Not reported
Max MTBE GW:	Not reported
MTBE Concentration:	0
Max MTBE Soil:	Not reported
MTBE Fuel:	1
MTBE Tested:	Site NOT Tested for MTBE.Includes Unknown and Not Analyzed.
MTBE Class:	*
Staff:	PAH
Staff Initials:	Not reported
Lead Agency:	Regional Board
Local Agency:	30000
Hydr Basin #:	COASTAL PLAIN OF ORA
Beneficial:	Not reported
Priority:	Not reported
Cleanup Fund Id:	Not reported
Work Suspended:	Not reported

Summary: Not reported

CPS-SLIC:

Name:	ANTIQUE STRIPPING CENTRE
Address:	12791 WESTLAKE ST
City,State,Zip:	GARDEN GROVE, CA 92643
Region:	STATE
Facility Status:	**Completed - Case Closed**
Status Date:	06/14/1988
Global Id:	T10000017986
Lead Agency:	ORANGE COUNTY LOP
Lead Agency Case Number:	88IC045
Latitude:	33.7769362
Longitude:	-117.9441904
Case Type:	Cleanup Program Site
Case Worker:	Not reported
Local Agency:	ORANGE COUNTY LOP
RB Case Number:	Not reported
File Location:	All Files are on GeoTracker or in the Local Agency Warehouse
Potential Media Affected:	Not reported
Potential Contaminants of Concern:	Not reported
Site History:	Please refer to recent Site Documents or Monitoring Reports for site history. Orange County is not responsible for the accuracy of any professional interpretations provided in reports submitted by consultants for the responsible party.

Click here to access the California GeoTracker records for this facility:

Orange Co. Industrial Site:

Name:	ANTIQUE STRIPPING CENTRE
Address:	12791 WESTLAKE ST
City,State,Zip:	GARDEN GROVE, CA 92643
Case ID:	88IC045
Record ID:	RO0000129
Current Status:	CLOSED 6/14/1988
Closure Type:	Closed pre 1994, file review required to determine closure type
Released Chemical:	DATA NOT ENTERED, SEE FILE

FERN GAUNT TRUST (Continued) **S100925236**

CORTESE:

Name:	FERN GAUNT TRUST
Address:	12791 WESTLAKE ST
City,State,Zip:	GARDEN GROVE, CA 92640
Region:	CORTESE
Envirostor Id:	Not reported
Global ID:	T0605900695
Site/Facility Type:	LUST CLEANUP SITE
Cleanup Status:	COMPLETED - CASE CLOSED
Status Date:	Not reported
Site Code:	Not reported
Latitude:	Not reported
Longitude:	Not reported
Owner:	Not reported
Enf Type:	Not reported
Swat R:	Not reported
Flag:	active
Order No:	Not reported
Waste Discharge System No:	Not reported
Effective Date:	Not reported
Region 2:	Not reported
WID Id:	Not reported
Solid Waste Id No:	Not reported
Waste Management Uit Name:	Not reported
File Name:	Active Open

EMI:

Name:	AMERICAN ANTIQUE STRIPPING CTR
Address:	12791 WESTLAKE ST
City,State,Zip:	GARDEN GROVE, CA 92640
Year:	1987
County Code:	30
Air Basin:	SC
Facility ID:	51434
Air District Name:	SC
SIC Code:	2511
Air District Name:	SOUTH COAST AQMD
Community Health Air Pollution Info System:	Not reported
Consolidated Emission Reporting Rule:	Not reported
Total Organic Hydrocarbon Gases Tons/Yr:	2
Reactive Organic Gases Tons/Yr:	2
Carbon Monoxide Emissions Tons/Yr:	0
NOX - Oxides of Nitrogen Tons/Yr:	0
SOX - Oxides of Sulphur Tons/Yr:	0
Particulate Matter Tons/Yr:	0
Part. Matter 10 Micrometers and Smllr Tons/Yr:	0

HIST CORTESE:

edr_fname:	FERN GAUNT TRUST
edr_fadd1:	12791 WESTLAKE
City,State,Zip:	GARDEN GROVE, CA 92640
Region:	CORTESE
Facility County Code:	30
Reg By:	LTNKA
Reg Id:	083000880T

FERN GAUNT TRUST (Continued) **S100925236**

CERS:
Name: ANTIQUE STRIPPING CENTRE
Address: 12791 WESTLAKE ST
City,State,Zip: GARDEN GROVE, CA 92643
Site ID: 601404
CERS ID: T10000017986
CERS Description: Cleanup Program Site

Affiliation:
Affiliation Type Desc: Local Agency Caseworker
Entity Name: IC SUPERVISOR - ORANGE COUNTY LOP
Entity Title: Not reported
Affiliation Address: 1241 E. DYER RD., SUITE 120
Affiliation City: SANTA ANA
Affiliation State: CA
Affiliation Country: Not reported
Affiliation Zip: Not reported
Affiliation Phone: ,

Name: FERN GAUNT TRUST
Address: 12791 WESTLAKE ST
City,State,Zip: GARDEN GROVE, CA 92640
Site ID: 213949
CERS ID: T0605900695
CERS Description: Leaking Underground Storage Tank Cleanup Site

---

61
SSW
1/4-1/2
0.370 mi.
1954 ft.

GARDEN GROVE, CITY OF
13192 CENTURY BLVD
GARDEN GROVE, CA 92640

LUST **S104889824**
Orange Co. Industrial Site **N/A**
Cortese
HIST CORTESE
CERS

Relative:
Lower

Actual:
85 ft.

LUST:
Name: GARDEN GROVE, CITY OF
Address: 13192 CENTURY BLVD
City,State,Zip: GARDEN GROVE, CA 92640
Lead Agency: ORANGE COUNTY
Case Type: LUST Cleanup Site
Geo Track: http://geotracker.waterboards.ca.gov/profile_report.asp?global_id=T0605901370
Global Id: T0605901370
Latitude: 33.7712668
Longitude: -117.9407557
Status: Completed - Case Closed
Status Date: 01/31/1995
Case Worker: GSH
RB Case Number: 083001832T
Local Agency: ORANGE COUNTY
File Location: Not reported
Local Case Number: 91IC18
Potential Media Affect: Soil
Potential Contaminants of Concern: Waste Oil / Motor / Hydraulic / Lubricating
Site History: Not reported

LUST:
Global Id: T0605901370
Contact Type: Local Agency Caseworker
Contact Name: GENIECE HIGGINS

GARDEN GROVE, CITY OF (Continued) **S104889824**

Organization Name: ORANGE COUNTY
Address: 1241 E, DYER ROAD, STE. 120
City: SANTA ANA
Email: ghiggins@ochca.com
Phone Number: Not reported

LUST:
Global Id: T0605901370
Action Type: Other
Date: 02/04/1991
Action: Leak Discovery

Global Id: T0605901370
Action Type: Other
Date: 04/19/1991
Action: Leak Reported

LUST:
Global Id: T0605901370
Status: Open - Case Begin Date
Status Date: 02/04/1991

Global Id: T0605901370
Status: Open - Site Assessment
Status Date: 02/04/1991

Global Id: T0605901370
Status: Completed - Case Closed
Status Date: 01/31/1995

LUST REG 8:
Name: GARDEN GROVE, CITY OF
Address: 13192 CENTURY BLVD
City: GARDEN GROVE
Region: 8
County: Orange
Regional Board: Santa Ana Region
Facility Status: Case Closed
Case Number: 083001832T
Local Case Num: 91IC18
Case Type: Soil only
Substance: Motor Oil
Qty Leaked: Not reported
Abate Method: Not reported
Cross Street: Not reported
Enf Type: Not reported
Funding: Not reported
How Discovered: Subsurface Monitoring
How Stopped: Not reported
Leak Cause: UNK
Leak Source: UNK
Global ID: T0605901370
How Stopped Date: Not reported
Enter Date: 4/15/1991
Date Confirmation of Leak Began: Not reported

GARDEN GROVE, CITY OF (Continued) **S104889824**

Date Preliminary Assessment Began:	Not reported
Discover Date:	2/4/1991
Enforcement Date:	Not reported
Close Date:	1/31/1995
Date Prelim Assessment Workplan Submitted:	2/4/1991
Date Pollution Characterization Began:	Not reported
Date Remediation Plan Submitted:	Not reported
Date Remedial Action Underway:	Not reported
Date Post Remedial Action Monitoring:	Not reported
Enter Date:	4/15/1991
GW Qualifies:	Not reported
Soil Qualifies:	Not reported
Operator:	Not reported
Facility Contact:	Not reported
Interim:	Not reported
Oversite Program:	LUST
Latitude:	33.7712524
Longitude:	-117.940754
MTBE Date:	Not reported
Max MTBE GW:	Not reported
MTBE Concentration:	0
Max MTBE Soil:	Not reported
MTBE Fuel:	0
MTBE Tested:	Not Required to be Tested.
MTBE Class:	*
Staff:	NOM
Staff Initials:	Not reported
Lead Agency:	Local Agency
Local Agency:	30000
Hydr Basin #:	COASTAL PLAIN OF ORA
Beneficial:	Not reported
Priority:	Not reported
Cleanup Fund Id:	Not reported
Work Suspended:	Not reported

Summary: Not reported

Orange Co. Industrial Site:

Name:	UNKNOWN
Address:	13192 CENTURY BLVD
City,State,Zip:	GARDEN GROVE, CA 92643
Case ID:	91IC014
Record ID:	RO0000299
Current Status:	CLOSED 4/18/1991
Closure Type:	Invalidated
Released Chemical:	DATA NOT ENTERED, SEE FILE

CORTESE:

Name:	GARDEN GROVE, CITY OF
Address:	13192 CENTURY BLVD
City,State,Zip:	GARDEN GROVE, CA 92640
Region:	CORTESE
Envirostor Id:	Not reported
Global ID:	T0605901370
Site/Facility Type:	LUST CLEANUP SITE
Cleanup Status:	COMPLETED - CASE CLOSED
Status Date:	Not reported

GARDEN GROVE, CITY OF (Continued) **S104889824**

Site Code:	Not reported
Latitude:	Not reported
Longitude:	Not reported
Owner:	Not reported
Enf Type:	Not reported
Swat R:	Not reported
Flag:	active
Order No:	Not reported
Waste Discharge System No:	Not reported
Effective Date:	Not reported
Region 2:	Not reported
WID Id:	Not reported
Solid Waste Id No:	Not reported
Waste Management Uit Name:	Not reported
File Name:	Active Open

HIST CORTESE:

edr_fname:	GARDEN GROVE, CITY OF
edr_fadd1:	13192
City,State,Zip:	GARDEN GROVE, CA 92640
Region:	CORTESE
Facility County Code:	30
Reg By:	LTNKA
Reg Id:	083001832T

CERS:

Name:	GARDEN GROVE, CITY OF
Address:	13192 CENTURY BLVD
City,State,Zip:	GARDEN GROVE, CA 92640
Site ID:	259784
CERS ID:	T0605901370
CERS Description:	Leaking Underground Storage Tank Cleanup Site

Affiliation:

Affiliation Type Desc:	Local Agency Caseworker
Entity Name:	GENIECE HIGGINS - ORANGE COUNTY
Entity Title:	Not reported
Affiliation Address:	1241 E, DYER ROAD, STE. 120
Affiliation City:	SANTA ANA
Affiliation State:	CA
Affiliation Country:	Not reported
Affiliation Zip:	Not reported
Affiliation Phone:	,

62
WNW
1/4-1/2
0.440 mi.
2325 ft.

HIGHWAY 99 SCAFFOLD
12691 NELSON
GARDEN GROVE, CA 92640

LUST **S102431581**
Cortese **N/A**
HIST CORTESE
CERS

Relative:
Lower

Actual:
90 ft.

LUST:

Name:	HIGHWAY 99 SCAFFOLD
Address:	12691 NELSON
City,State,Zip:	GARDEN GROVE, CA 92640
Lead Agency:	ORANGE COUNTY LOP
Case Type:	LUST Cleanup Site

HIGHWAY 99 SCAFFOLD (Continued) **S102431581**

Geo Track:	http://geotracker.waterboards.ca.gov/profile_report.asp?global_id=T0605901152
Global Id:	T0605901152
Latitude:	33.7784773
Longitude:	-117.9454325
Status:	Completed - Case Closed
Status Date:	06/01/1990
Case Worker:	Not reported
RB Case Number:	083001511T
Local Agency:	Not reported
File Location:	Local Agency
Local Case Number:	90UT097
Potential Media Affect:	Soil
Potential Contaminants of Concern:	Gasoline
Site History:	Not reported

LUST:

Global Id:	T0605901152
Contact Type:	Regional Board Caseworker
Contact Name:	PATRICIA HANNON
Organization Name:	SANTA ANA RWQCB (REGION 8)
Address:	3737 MAIN STREET, SUITE 500
City:	RIVERSIDE
Email:	patricia.hannon@waterboards.ca.gov
Phone Number:	Not reported

LUST:

Global Id:	T0605901152
Action Type:	Other
Date:	04/12/1990
Action:	Leak Discovery
Global Id:	T0605901152
Action Type:	Other
Date:	04/12/1990
Action:	Leak Reported

LUST:

Global Id:	T0605901152
Status:	Open - Case Begin Date
Status Date:	04/12/1990
Global Id:	T0605901152
Status:	Completed - Case Closed
Status Date:	06/01/1990

LUST REG 8:

Name:	HIGHWAY 99 SCAFFOLD
Address:	12691 NELSON
City:	GARDEN GROVE
Region:	8
County:	Orange
Regional Board:	Santa Ana Region
Facility Status:	Case Closed
Case Number:	083001511T
Local Case Num:	90UT097

HIGHWAY 99 SCAFFOLD (Continued) **S102431581**

Case Type:	Soil only
Substance:	Gasoline
Qty Leaked:	0
Abate Method:	Not reported
Cross Street:	Not reported
Enf Type:	Not reported
Funding:	Not reported
How Discovered:	Tank Closure
How Stopped:	Close Tank
Leak Cause:	Unknown
Leak Source:	Unknown
Global ID:	T0605901152
How Stopped Date:	9/9/9999
Enter Date:	Not reported
Date Confirmation of Leak Began:	Not reported
Date Preliminary Assessment Began:	Not reported
Discover Date:	4/12/1990
Enforcement Date:	Not reported
Close Date:	6/1/1990
Date Prelim Assessment Workplan Submitted:	Not reported
Date Pollution Characterization Began:	Not reported
Date Remediation Plan Submitted:	Not reported
Date Remedial Action Underway:	Not reported
Date Post Remedial Action Monitoring:	Not reported
Enter Date:	Not reported
GW Qualifies:	Not reported
Soil Qualifies:	Not reported
Operator:	Not reported
Facility Contact:	Not reported
Interim:	Not reported
Oversite Program:	LUST
Latitude:	33.7786332
Longitude:	-117.9454563
MTBE Date:	Not reported
Max MTBE GW:	Not reported
MTBE Concentration:	0
Max MTBE Soil:	Not reported
MTBE Fuel:	1
MTBE Tested:	Site NOT Tested for MTBE.Includes Unknown and Not Analyzed.
MTBE Class:	*
Staff:	PAH
Staff Initials:	SS
Lead Agency:	Local Agency
Local Agency:	30000L
Hydr Basin #:	Not reported
Beneficial:	MUN
Priority:	Not reported
Cleanup Fund Id:	Not reported
Work Suspended:	Not reported

Summary: Not reported

ORANGE CO. LUST:

Name:	HIGHWAY 99 SCAFFOLD
Address:	12691 NELSON ST
City,State,Zip:	GARDEN GROVE, CA 92640
Region:	ORANGE
Facility Id:	90UT097

HIGHWAY 99 SCAFFOLD (Continued) **S102431581**

Released Substance: Gasoline-Automotive (motor gasoline and additives), leaded & unleaded
Date Closed: 06/01/1990
Record ID: RO0000861

CORTESE:

Name:	HIGHWAY 99 SCAFFOLD
Address:	12691 NELSON
City,State,Zip:	GARDEN GROVE, CA 92640
Region:	CORTESE
Envirostor Id:	Not reported
Global ID:	T0605901152
Site/Facility Type:	LUST CLEANUP SITE
Cleanup Status:	COMPLETED - CASE CLOSED
Status Date:	Not reported
Site Code:	Not reported
Latitude:	Not reported
Longitude:	Not reported
Owner:	Not reported
Enf Type:	Not reported
Swat R:	Not reported
Flag:	active
Order No:	Not reported
Waste Discharge System No:	Not reported
Effective Date:	Not reported
Region 2:	Not reported
WID Id:	Not reported
Solid Waste Id No:	Not reported
Waste Management Uit Name:	Not reported
File Name:	Active Open

HIST CORTESE:

edr_fname:	HWY 99 SCAFFOLD FACILITY
edr_fadd1:	12691 NELSON
City,State,Zip:	GARDEN GROVE, CA 92642
Region:	CORTESE
Facility County Code:	30
Reg By:	LTNKA
Reg Id:	083001511T

CERS:

Name:	HIGHWAY 99 SCAFFOLD
Address:	12691 NELSON
City,State,Zip:	GARDEN GROVE, CA 92640
Site ID:	233814
CERS ID:	T0605901152
CERS Description:	Leaking Underground Storage Tank Cleanup Site

Affiliation:

Affiliation Type Desc:	Regional Board Caseworker
Entity Name:	PATRICIA HANNON - SANTA ANA RWQCB (REGION 8)
Entity Title:	Not reported
Affiliation Address:	3737 MAIN STREET, SUITE 500
Affiliation City:	RIVERSIDE
Affiliation State:	CA
Affiliation Country:	Not reported
Affiliation Zip:	Not reported

HIGHWAY 99 SCAFFOLD (Continued) **S102431581**

Affiliation Phone: ,

63
West
1/4-1/2
0.464 mi.
2449 ft.

TOYO LANDSCAPING **LUST U003779188**
12891 NELSON ST **UST N/A**
GARDEN GROVE, CA 92840

Relative:
Lower

Actual:
86 ft.

LUST:

Name:	TOYO LANDSCAPING
Address:	12891 NELSON
City,State,Zip:	GARDEN GROVE, CA 92840
Lead Agency:	ORANGE COUNTY LOP
Case Type:	LUST Cleanup Site
Geo Track:	http://geotracker.waterboards.ca.gov/profile_report.asp?global_id=T0605900791
Global Id:	T0605900791
Latitude:	33.7757409
Longitude:	-117.945936
Status:	Completed - Case Closed
Status Date:	11/12/2002
Case Worker:	Not reported
RB Case Number:	083000998T
Local Agency:	Not reported
File Location:	Local Agency
Local Case Number:	88UT122
Potential Media Affect:	Other Groundwater (uses other than drinking water)
Potential Contaminants of Concern:	Diesel, Gasoline
Site History:	Not reported

LUST:

Global Id:	T0605900791
Contact Type:	Regional Board Caseworker
Contact Name:	MIGUEL OVIEDO
Organization Name:	SANTA ANA RWQCB (REGION 8)
Address:	3737 Main Street, Suite 500
City:	RIVERSIDE
Email:	miguel.oviedo@waterboards.ca.gov
Phone Number:	9517823238

LUST:

Global Id:	T0605900791
Action Type:	ENFORCEMENT
Date:	11/12/2002
Action:	LOP Case Closure Summary to RB
Global Id:	T0605900791
Action Type:	ENFORCEMENT
Date:	01/28/2003
Action:	Closure/No Further Action Letter
Global Id:	T0605900791
Action Type:	Other
Date:	07/05/1988
Action:	Leak Discovery
Global Id:	T0605900791
Action Type:	Other

TOYO LANDSCAPING (Continued) **U003779188**

Date: 07/05/1988
Action: Leak Reported

Global Id: T0605900791
Action Type: REMEDIATION
Date: 05/30/1997
Action: Excavation

Global Id: T0605900791
Action Type: REMEDIATION
Date: 05/30/1997
Action: Excavation

Global Id: T0605900791
Action Type: REMEDIATION
Date: 05/30/1997
Action: Free Product Removal

LUST:
Global Id: T0605900791
Status: Open - Case Begin Date
Status Date: 07/05/1988

Global Id: T0605900791
Status: Completed - Case Closed
Status Date: 11/12/2002

ORANGE CO. LUST:
Name: TOYO LANDSCAPING
Address: 12891 NELSON ST
City,State,Zip: GARDEN GROVE, CA 92840
Region: ORANGE
Facility Id: 88UT122
Released Substance: Diesel fuel oil and additives, Nos.1-D, 2-D, 2-4; Gasoline-Automotive (motor gasoline and additives), leaded & unleaded
Date Closed: 01/28/2003
Record ID: RO0001790

UST:
Name: TOYO LANDSCAPING
Address: 12891 NELSON ST
City,State,Zip: GARDEN GROVE, CA 92840
Facility ID: 1590
Permitting Agency: ORANGE COUNTY
CERSID: Not reported
Latitude: 33.777094
Longitude: -117.944593
Owner type: Not reported
Facility type: Not reported
Num of inuse ust: Not reported
Num of closed ust: Not reported
Num of oos ust: Not reported
Epa region: Not reported
Tribal lands: Not reported
Tank owner name: Not reported

TOYO LANDSCAPING (Continued) **U003779188**

Tank owner mailing address:	Not reported
Tank owner mailing city:	Not reported
Tank owner mailing zip:	Not reported
Tank owner mailing state:	Not reported
Tank operator name:	Not reported
Tank operator mailing address:	Not reported
Tank operator mailing city:	Not reported
Tank operator mailing zip:	Not reported
Tank operator mailing state:	Not reported
Tankidnumber:	Not reported
Tank status:	Not reported
Tank configuration:	Not reported
Tank closure date:	Not reported
Tank installation date:	Not reported
Tank num of compartments:	Not reported
Tank contents:	Not reported
Tank capacity gallons:	Not reported
Tank type:	Not reported
Tank pc construction:	Not reported
Tank pwpiping construction:	Not reported
Tank piping type:	Not reported
Tank piping construction:	Not reported
Tank sacrificial anode:	Not reported
Tank cp impressed current:	Not reported
Tank cp shutoff:	Not reported
Tank alarms:	Not reported
Tank ball float:	Not reported
Tank spill bucket:	Not reported

64
NNE
1/4-1/2
0.478 mi.
2524 ft.

LONGSDON PIT SOUTH/ALICANTE **SWF/LF** **S102361452**
NW CORNER CHAPMAN AND HARBOR **N/A**
GARDEN GROVE, CA 92840

Relative:
Higher

Actual:
101 ft.

SWF/LF (SWIS):

Name:	LONGSDON PIT SOUTH/ALICANTE
Address:	NW CORNER CHAPMAN AND HARBOR
City,State,Zip:	GARDEN GROVE, CA 92840
Region:	STATE
Facility ID:	30-AB-0356
SWIS Number:	30-AB-0356
Point of Contact:	Abel Martinez-Centeno
Is Archived:	No
Is Closed Illegal Abandoned:	Yes
Is Site Inert Debris Engineered Fill:	No
Is Financial Assurances Responsible:	No
Absorbed On:	Not reported
Operational Status:	Closed
Absorbed By:	Not reported
Closed Illegal Abandoned Category:	C1
EPA Federal Registry ID:	Not reported
ARB District:	South Coast
SWRCB Region:	Santa Ana
Local Government:	Garden Grove
Reporting Agency Legal Name:	County of Orange
Reporting Agency Department:	Health Care Agency, Environmental Health Division
Enforcing Agency Legal Name:	County of Orange

LONGSDON PIT SOUTH/ALICANTE (Continued) **S102361452**

Enforcing Agency Department:	Health Care Agency, Environmental Health Division
Regulation Status:	Pre-regulation

Activity:

SWIS Number:	30-AB-0356
Site Name:	Longsdon Pit South/Alicante
Activity:	Solid Waste Disposal Site
Activity Is Archived:	No
Category:	Disposal
Activity Classification:	Solid Waste Disposal Site
WDR Number:	Not reported
WDR Landfill Class:	Not reported
Cease Operation:	12/31/1960
Cease Operation Type:	Estimated
Inspection Frequency:	Quarterly
Throughput:	0
Throughput Units:	Not reported
Remaining Capacity:	0
Remaining Capacity Date:	Not reported
Capacity:	0
Capacity Units:	Not reported
Total Acreage:	0
Disposal Acreage:	0
Permitted Elevation:	0
Permitted Elevation Type:	Not reported
Permitted Depth:	0
Permitted Depth Type:	Not reported
Point of Contact:	Abel Martinez-Centeno
Site Operational Status:	Closed
Site Regulatory Status:	Pre-regulation
Site Is Archived:	No
Is Closed Illegal Abandoned:	Yes
Is Site Inert Debris Engineered Fill:	No
Is Financial Assurances Responsible:	No
Absorbed On:	Not reported
Absorbed By:	Not reported
Closed Illegal Abandoned Category:	C1
EPA Federal Registry ID:	Not reported
County:	Orange
ARB District:	South Coast
SWRCB Region:	Santa Ana
Local Government:	Garden Grove
Street Address:	Nw Corner Chapman And Harbor
City:	Garden Grove
State:	CA
ZIP Code:	92840
Reporting Agency Legal Name:	County of Orange
Reporting Agency Department:	Health Care Agency, Environmental Health Division
Enforcing Agency Legal Name:	County of Orange
Enforcing Agency Department:	Health Care Agency, Environmental Health Division

Operator:

SWIS Number:	30-AB-0356
Site Name:	Longsdon Pit South/Alicante
Site Operational Status:	Closed
Site Type:	Disposal Only
Site Regulatory Status:	Pre-regulation

LONGSDON PIT SOUTH/ALICANTE (Continued) **S102361452**

Latitude:	33.78333
Longitude:	-117.93333
Is Archived:	No
Operator:	Investel Harbor Resorts, LLC
Started On:	Not reported
Contact Name:	Stephen D'Agostino
Contact Title:	Not reported
Contact Email:	hyatt.or@scgamerica.com
Contact Phone:	(714) 750-1234
Street Address:	11999 Harbor Blvd., Suite 1711
Operator City:	Garden Grove
Operator State:	CA
Operator Zip:	92840

Owner:

SWIS Number:	30-AB-0356
Owner:	City of Garden Grove
Owner Address:	13802 Newhope St
Owner City:	Garden Grove
Owner State:	CA
Owner Zip:	92843
Site Name:	Longsdon Pit South/Alicante
Site Operational Status:	Closed
Site Type:	Disposal Only
Site Regulatory Status:	Pre-regulation
Latitude:	33.78333
Longitude:	-117.93333
Is Archived:	No
Started On:	Not reported
Contact Name:	Not reported
Contact Title:	Not reported
Contact Email:	Not reported
Contact Phone:	(714) 741-5456

J65 **ARCO #3042** **SWEEPS UST** **S101631332**
South **13331 EUCLID AVE** **HIST UST** **N/A**
1/4-1/2 **GARDEN GROVE, CA 92643** **CA FID UST**
0.486 mi. **HIST CORTESE**
2567 ft. **Site 1 of 2 in cluster J**

Relative: **Lower**

Actual: **85 ft.**

SWEEPS UST:

Name:	ARCO #3042
Address:	13331 EUCLID AVE
City:	GARDEN GROVE
Status:	Not reported
Comp Number:	4313
Number:	Not reported
Board Of Equalization:	44-000506
Referral Date:	Not reported
Action Date:	Not reported
Created Date:	Not reported
Owner Tank Id:	Not reported
SWRCB Tank Id:	30-000-004313-000001
Tank Status:	Not reported
Capacity:	550
Active Date:	Not reported

ARCO #3042 (Continued) **S101631332**

Tank Use: UNKNOWN
STG: PRODUCT
Content: Not reported
Number Of Tanks: 5

Name: ARCO #3042
Address: 13331 EUCLID AVE
City: GARDEN GROVE
Status: Not reported
Comp Number: 4313
Number: Not reported
Board Of Equalization: 44-000506
Referral Date: Not reported
Action Date: Not reported
Created Date: Not reported
Owner Tank Id: Not reported
SWRCB Tank Id: 30-000-004313-000004
Tank Status: Not reported
Capacity: 6000
Active Date: Not reported
Tank Use: UNKNOWN
STG: PRODUCT
Content: Not reported
Number Of Tanks: Not reported

Name: ARCO #3042
Address: 13331 EUCLID AVE
City: GARDEN GROVE
Status: Not reported
Comp Number: 4313
Number: Not reported
Board Of Equalization: 44-000506
Referral Date: Not reported
Action Date: Not reported
Created Date: Not reported
Owner Tank Id: Not reported
SWRCB Tank Id: 30-000-004313-000005
Tank Status: Not reported
Capacity: 6000
Active Date: Not reported
Tank Use: UNKNOWN
STG: PRODUCT
Content: Not reported
Number Of Tanks: Not reported

Name: ARCO #3042
Address: 13331 EUCLID AVE
City: GARDEN GROVE
Status: Not reported
Comp Number: 4313
Number: Not reported
Board Of Equalization: 44-000506
Referral Date: Not reported
Action Date: Not reported
Created Date: Not reported
Owner Tank Id: Not reported
SWRCB Tank Id: 30-000-004313-000006

ARCO #3042 (Continued) **S101631332**

Tank Status: Not reported
Capacity: 6000
Active Date: Not reported
Tank Use: UNKNOWN
STG: PRODUCT
Content: Not reported
Number Of Tanks: Not reported

Name: ARCO #3042
Address: 13331 EUCLID AVE
City: GARDEN GROVE
Status: Not reported
Comp Number: 4313
Number: Not reported
Board Of Equalization: 44-000506
Referral Date: Not reported
Action Date: Not reported
Created Date: Not reported
Owner Tank Id: Not reported
SWRCB Tank Id: 30-000-004313-000007
Tank Status: Not reported
Capacity: 6000
Active Date: Not reported
Tank Use: UNKNOWN
STG: PRODUCT
Content: Not reported
Number Of Tanks: Not reported

Name: ARCO #3042
Address: 13331 EUCLID AVE
City: GARDEN GROVE
Status: Active
Comp Number: 4313
Number: 9
Board Of Equalization: 44-000506
Referral Date: 09-30-92
Action Date: 09-15-92
Created Date: 02-29-88
Owner Tank Id: Not reported
SWRCB Tank Id: 30-000-004313-000009
Tank Status: A
Capacity: 12000
Active Date: Not reported
Tank Use: M.V. FUEL
STG: P
Content: LEADED
Number Of Tanks: 4

Name: ARCO #3042
Address: 13331 EUCLID AVE
City: GARDEN GROVE
Status: Active
Comp Number: 4313
Number: 9
Board Of Equalization: 44-000506
Referral Date: 09-30-92
Action Date: 09-15-92

ARCO #3042 (Continued) **S101631332**

Created Date: 02-29-88
Owner Tank Id: Not reported
SWRCB Tank Id: 30-000-004313-000010
Tank Status: A
Capacity: 12000
Active Date: Not reported
Tank Use: M.V. FUEL
STG: P
Content: REG UNLEADED
Number Of Tanks: Not reported

Name: ARCO #3042
Address: 13331 EUCLID AVE
City: GARDEN GROVE
Status: Active
Comp Number: 4313
Number: 9
Board Of Equalization: 44-000506
Referral Date: 09-30-92
Action Date: 09-15-92
Created Date: 02-29-88
Owner Tank Id: Not reported
SWRCB Tank Id: 30-000-004313-000011
Tank Status: A
Capacity: 15000
Active Date: Not reported
Tank Use: M.V. FUEL
STG: P
Content: REG UNLEADED
Number Of Tanks: Not reported

Name: ARCO #3042
Address: 13331 EUCLID AVE
City: GARDEN GROVE
Status: Active
Comp Number: 4313
Number: 9
Board Of Equalization: 44-000506
Referral Date: 09-30-92
Action Date: 09-15-92
Created Date: 02-29-88
Owner Tank Id: Not reported
SWRCB Tank Id: 30-000-004313-000012
Tank Status: A
Capacity: 550
Active Date: Not reported
Tank Use: PETROLEUM
STG: P
Content: Not reported
Number Of Tanks: Not reported

HIST UST:
Name: MOSES ASARIAN
Address: 13331 EUCLID AVE
City,State,Zip: GARDEN GROVE, CA 92640
File Number: 0002e51d
URL: https://documents.geotracker.waterboards.ca.gov/ustpdfs/pdf/0002e51d.pdf

ARCO #3042 (Continued) **S101631332**

Region:	Not reported
Facility ID:	Not reported
Facility Type:	Not reported
Other Type:	Not reported
Contact Name:	Not reported
Telephone:	Not reported
Owner Name:	Not reported
Owner Address:	Not reported
Owner City,St,Zip:	Not reported
Total Tanks:	Not reported

Tank Num:	Not reported
Container Num:	Not reported
Year Installed:	Not reported
Tank Capacity:	Not reported
Tank Used for:	Not reported
Type of Fuel:	Not reported
Container Construction Thickness:	Not reported
Leak Detection:	Not reported

Click here for Geo Tracker PDF:

CA FID UST:

Facility ID:	30000937
Regulated By:	UTNKA
Regulated ID:	Not reported
Cortese Code:	Not reported
SIC Code:	Not reported
Facility Phone:	7146367191
Mail To:	Not reported
Mailing Address:	17315 STUDEBAKER RD
Mailing Address 2:	Not reported
Mailing City,St,Zip:	GARDEN GROVE 92643
Contact:	Not reported
Contact Phone:	Not reported
DUNs Number:	Not reported
NPDES Number:	Not reported
EPA ID:	Not reported
Comments:	Not reported
Status:	Active

HIST CORTESE:

edr_fname:	ARCO #3042
edr_fadd1:	13331
City,State,Zip:	GARDEN GROVE, CA 92643
Region:	CORTESE
Facility County Code:	30
Reg By:	LTNKA
Reg Id:	083001255T

J66 **ARCO #3042** **LUST** **S103628594**
South **13331 EUCLID** **CPS-SLIC** **N/A**
1/4-1/2 **GARDEN GROVE, CA 92640** **CERS HAZ WASTE**
0.486 mi. **CERS TANKS**
2567 ft. **Site 2 of 2 in cluster J** **Orange Co. Industrial Site**
Cortese
Relative: **HAZNET**
Lower **CERS**
HWTS
Actual:
85 ft.

LUST:

Name:	ARCO #3042
Address:	13331 EUCLID
City,State,Zip:	GARDEN GROVE, CA 92843
Lead Agency:	ORANGE COUNTY LOP
Case Type:	LUST Cleanup Site
Geo Track:	http://geotracker.waterboards.ca.gov/profile_report.asp?global_id=T0605900973
Global Id:	T0605900973
Latitude:	33.7689285
Longitude:	-117.9378149
Status:	Completed - Case Closed
Status Date:	04/23/2015
Case Worker:	Not reported
RB Case Number:	083001255T
Local Agency:	Not reported
File Location:	Local Agency
Local Case Number:	89UT082
Potential Media Affect:	Aquifer used for drinking water supply
Potential Contaminants of Concern:	Waste Oil / Motor / Hydraulic / Lubricating, Gasoline
Site History:	Please refer to recent Site Documents or Monitoring Reports in GeoTracker for site history. Orange County is not responsible for the accuracy of any professional interpretations provided in reports submitted by consultants for the responsible party.

LUST:

Global Id:	T0605900973
Action Type:	ENFORCEMENT
Date:	07/17/2008
Action:	Staff Letter
Global Id:	T0605900973
Action Type:	ENFORCEMENT
Date:	07/16/2013
Action:	Notice of Responsibility
Global Id:	T0605900973
Action Type:	ENFORCEMENT
Date:	10/17/2012
Action:	File review
Global Id:	T0605900973
Action Type:	ENFORCEMENT
Date:	04/22/2015
Action:	Closure/No Further Action Letter
Global Id:	T0605900973
Action Type:	Other
Date:	05/04/1989
Action:	Leak Discovery

ARCO #3042 (Continued) **S103628594**

Global Id: T0605900973
Action Type: ENFORCEMENT
Date: 10/22/2004
Action: Staff Letter

Global Id: T0605900973
Action Type: Other
Date: 05/04/1989
Action: Leak Began

Global Id: T0605900973
Action Type: Other
Date: 05/04/1989
Action: Leak Reported

Global Id: T0605900973
Action Type: REMEDIATION
Date: 07/31/2000
Action: Dual Phase Extraction

Global Id: T0605900973
Action Type: REMEDIATION
Date: 02/04/2008
Action: Pump & Treat (P&T) Groundwater

Global Id: T0605900973
Action Type: REMEDIATION
Date: 05/04/1989
Action: Excavation

Global Id: T0605900973
Action Type: ENFORCEMENT
Date: 09/07/1999
Action: * Historical Enforcement

Global Id: T0605900973
Action Type: ENFORCEMENT
Date: 03/26/2008
Action: Staff Letter

Global Id: T0605900973
Action Type: ENFORCEMENT
Date: 12/11/2006
Action: Staff Letter

Global Id: T0605900973
Action Type: ENFORCEMENT
Date: 03/03/2004
Action: Staff Letter

Global Id: T0605900973
Action Type: ENFORCEMENT
Date: 12/14/2005
Action: Staff Letter

Global Id: T0605900973
Action Type: ENFORCEMENT

ARCO #3042 (Continued) **S103628594**

Date: 10/03/2006
Action: Staff Letter

Global Id: T0605900973
Action Type: ENFORCEMENT
Date: 01/17/2008
Action: Staff Letter

Global Id: T0605900973
Action Type: ENFORCEMENT
Date: 07/27/2009
Action: Staff Letter

Global Id: T0605900973
Action Type: ENFORCEMENT
Date: 12/29/2009
Action: Staff Letter

Global Id: T0605900973
Action Type: ENFORCEMENT
Date: 12/30/2009
Action: Staff Letter

Global Id: T0605900973
Action Type: ENFORCEMENT
Date: 10/21/2014
Action: Notification - Public Notice of Case Closure

Global Id: T0605900973
Action Type: ENFORCEMENT
Date: 12/30/2014
Action: Notification - Preclosure

Global Id: T0605900973
Action Type: ENFORCEMENT
Date: 04/21/2009
Action: Staff Letter

Global Id: T0605900973
Action Type: ENFORCEMENT
Date: 07/24/2009
Action: Staff Letter

Global Id: T0605900973
Action Type: ENFORCEMENT
Date: 07/02/2009
Action: Staff Letter

Global Id: T0605900973
Action Type: ENFORCEMENT
Date: 05/06/2011
Action: Staff Letter

Global Id: T0605900973
Action Type: ENFORCEMENT
Date: 10/21/2014
Action: Notification - Public Participation Document

ARCO #3042 (Continued) **S103628594**

Global Id: T0605900973
Action Type: RESPONSE
Date: 09/09/9999
Action: Unknown

LUST:
Global Id: T0605900973
Status: Open - Case Begin Date
Status Date: 05/04/1989

Global Id: T0605900973
Status: Open - Site Assessment
Status Date: 05/08/1989

Global Id: T0605900973
Status: Open - Site Assessment
Status Date: 05/09/1989

Global Id: T0605900973
Status: Open - Site Assessment
Status Date: 08/06/1990

Global Id: T0605900973
Status: Open - Site Assessment
Status Date: 05/27/1993

Global Id: T0605900973
Status: Open - Remediation
Status Date: 07/31/2000

Global Id: T0605900973
Status: Open - Remediation
Status Date: 10/20/2004

Global Id: T0605900973
Status: Open - Eligible for Closure
Status Date: 03/27/2013

Global Id: T0605900973
Status: Completed - Case Closed
Status Date: 04/23/2015

LUST REG 8:
Name: ARCO #3042
Address: 13331 EUCLID
City: GARDEN GROVE
Region: 8
County: Orange
Regional Board: Santa Ana Region
Facility Status: Remediation Plan
Case Number: 083001255T
Local Case Num: 89UT082
Case Type: Other ground water affected
Substance: 12035,800661
Qty Leaked: 0

ARCO #3042 (Continued) **S103628594**

Abate Method:	Not reported
Cross Street:	Not reported
Enf Type:	SEL
Funding:	Not reported
How Discovered:	Tank Closure
How Stopped:	New Tank
Leak Cause:	Unknown
Leak Source:	Tank
Global ID:	T0605900973
How Stopped Date:	9/9/9999
Enter Date:	Not reported
Date Confirmation of Leak Began:	5/8/1989
Date Preliminary Assessment Began:	8/6/1990
Discover Date:	5/4/1989
Enforcement Date:	Not reported
Close Date:	Not reported
Date Prelim Assessment Workplan Submitted:	5/9/1989
Date Pollution Characterization Began:	5/27/1993
Date Remediation Plan Submitted:	7/31/2000
Date Remedial Action Underway:	Not reported
Date Post Remedial Action Monitoring:	Not reported
Enter Date:	Not reported
GW Qualifies:	=
Soil Qualifies:	ND
Operator:	Not reported
Facility Contact:	Not reported
Interim:	Not reported
Oversite Program:	LUST
Latitude:	33.7689285
Longitude:	-117.9378149
MTBE Date:	3/11/2002
Max MTBE GW:	3000
MTBE Concentration:	0
Max MTBE Soil:	0
MTBE Fuel:	0
MTBE Tested:	MTBE Detected. Site tested for MTBE & MTBE detected
MTBE Class:	*
Staff:	VJJ
Staff Initials:	SS
Lead Agency:	Local Agency
Local Agency:	30000L
Hydr Basin #:	Not reported
Beneficial:	MUN
Priority:	Not reported
Cleanup Fund Id:	Not reported
Work Suspended:	Not reported

Summary: Not reported

ORANGE CO. LUST:

Name:	ARCO #3042
Address:	13331 EUCLID ST
City,State,Zip:	GARDEN GROVE, CA 92843
Region:	ORANGE
Facility Id:	89UT082
Released Substance:	Waste oil/Used oil; Gasoline-Automotive (motor gasoline and additives), leaded & unleaded
Date Closed:	04/23/2015

ARCO #3042 (Continued) **S103628594**

Record ID: RO0002825

CPS-SLIC:

Name:	ARCO #3042
Address:	13331 EUCLID ST
City,State,Zip:	GARDEN GROVE, CA 92643
Region:	STATE
Facility Status:	**Completed - Case Closed**
Status Date:	11/16/1992
Global Id:	T10000018204
Lead Agency:	ORANGE COUNTY LOP
Lead Agency Case Number:	92IC059
Latitude:	33.7690059
Longitude:	-117.9381605
Case Type:	Cleanup Program Site
Case Worker:	Not reported
Local Agency:	ORANGE COUNTY LOP
RB Case Number:	Not reported
File Location:	All Files are on GeoTracker or in the Local Agency Warehouse
Potential Media Affected:	Not reported
Potential Contaminants of Concern:	Not reported
Site History:	Please refer to recent Site Documents or Monitoring Reports for site history. Orange County is not responsible for the accuracy of any professional interpretations provided in reports submitted by consultants for the responsible party.

Click here to access the California GeoTracker records for this facility:

CERS HAZ WASTE:

Name:	TAM SAIGON TIRE
Address:	13331 EUCLID ST UNIT B
City,State,Zip:	GARDEN GROVE, CA 92843
Site ID:	437461
CERS ID:	10730020
CERS Description:	Hazardous Waste Generator

Name:	DJ FOOD INC
Address:	13331 EUCLID ST
City,State,Zip:	GARDEN GROVE, CA 92843
Site ID:	92947
CERS ID:	10403002
CERS Description:	Hazardous Waste Generator

CERS TANKS:

Name:	DJ FOOD INC
Address:	13331 EUCLID ST
City,State,Zip:	GARDEN GROVE, CA 92843
Site ID:	92947
CERS ID:	10403002
CERS Description:	Underground Storage Tank

Orange Co. Industrial Site:

Name:	ARCO #3042
Address:	13331 EUCLID ST
City,State,Zip:	GARDEN GROVE, CA 92643

ARCO #3042 (Continued) **S103628594**

Case ID: 92IC059
Record ID: RO0000408
Current Status: CLOSED 11/16/1992
Closure Type: Closed pre 1994, file review required to determine closure type
Released Chemical: WASTE (OR SLOP) OIL

CORTESE:
Name: ARCO #3042
Address: 13331 EUCLID
City,State,Zip: GARDEN GROVE, CA 92843
Region: CORTESE
Envirostor Id: Not reported
Global ID: T0605900973
Site/Facility Type: LUST CLEANUP SITE
Cleanup Status: COMPLETED - CASE CLOSED
Status Date: Not reported
Site Code: Not reported
Latitude: Not reported
Longitude: Not reported
Owner: Not reported
Enf Type: Not reported
Swat R: Not reported
Flag: active
Order No: Not reported
Waste Discharge System No: Not reported
Effective Date: Not reported
Region 2: Not reported
WID Id: Not reported
Solid Waste Id No: Not reported
Waste Management Uit Name: Not reported
File Name: Active Open

HAZNET:
Name: C & J AUTO REPAIR
Address: 13331 EUCLID ST
Address 2: Not reported
City,State,Zip: GARDEN GROVE, CA 92843
Contact: CARLOS ALAC
Telephone: 7143106151
Mailing Name: Not reported
Mailing Address: 13331 EUCLID ST

Year: 2016
Gepaid: CAL000404864
TSD EPA ID: CAD044429835
CA Waste Code: 352 - Other organic solids
Disposal Method: H141 - Storage, Bulking, And/Or Transfer Off Site--No Treatment/Reovery (H010-H129) Or (H131-H135)
Tons: 0.025

CERS:
Name: TAM SAIGON TIRE
Address: 13331 EUCLID ST UNIT B
City,State,Zip: GARDEN GROVE, CA 92843
Site ID: 437461

ARCO #3042 (Continued) **S103628594**

CERS ID: 10730020
CERS Description: Chemical Storage Facilities

Violations:
Site ID: 437461
Site Name: Tam Saigon Tire
Violation Date: 01-26-2017
Citation: 22 CCR 12 66262.12 - California Code of Regulations, Title 22, Chapter 12, Section(s) 66262.12
Violation Description: Failure to obtain an Identification Number prior to treating, storing, disposing of, transporting or offering for transportation any hazardous waste.
Violation Notes: Returned to compliance on 02/22/2019. Facility does not have an EPA ID # for the new business. Obtain a EPD ID # by contactibng DTSC at 1-800-61-toxic or requesting it from their web site.
Violation Division: Orange County Environmental Health
Violation Program: HW
Violation Source: CERS,

Site ID: 437461
Site Name: Tam Saigon Tire
Violation Date: 01-14-2020
Citation: 22 CCR 12 66262.34(f) - California Code of Regulations, Title 22, Chapter 12, Section(s) 66262.34(f)
Violation Description: Failure to properly label hazardous waste accumulation containers and portable tanks with the following requirements: "Hazardous Waste", name and address of the generator, physical and chemical characteristics of the Hazardous Waste, and starting accumulation date.
Violation Notes: Returned to compliance on 01/14/2020. One 250 gallon tank of Waste Oil located in the Hazardous Waste Storage Area was observed without a hazardous waste label. Business affixed a hazardous waste label to the container during the inspection. No further action required.
Violation Division: Orange County Environmental Health
Violation Program: HW
Violation Source: CERS,

Site ID: 437461
Site Name: Tam Saigon Tire
Violation Date: 01-14-2020
Citation: HSC 6.5 25250.22 - California Health and Safety Code, Chapter 6.5, Section(s) 25250.22
Violation Description: Failure to properly manage used oil and/or fuel filters in accordance with the requirements.
Violation Notes: Returned to compliance on 01/14/2020. One 55 gallon drum of used oil filters located in the Hazardous Waste Storage Area was observed without an accumulation start date. Business wrote the accumulation start date on the drum during the inspection. No further action required.
Violation Division: Orange County Environmental Health
Violation Program: HW
Violation Source: CERS,

Evaluation:
Eval General Type: Compliance Evaluation Inspection
Eval Date: 12-31-2014
Violations Found: No

ARCO #3042 (Continued) **S103628594**

Eval Type: Routine done by local agency
Eval Notes: On site to conduct a routine hazardous waste inspection. Permission to enter, inspect, and take photographs granted by Eid Abudail and he provided a tour of the facility. Municipal trash area does not appear to contain any hazardous waste. The perimeter of the facility was also inspected; no obvious signs of releases were noted. Emergency Response Information was available for review. Hazardous waste containers were properly labeled and stored closed Each container and portable tank holding hazardous was marked with the following information: 1. "HAZARDOUS WASTE" 2. Waste (name) 3. Hazardous property of the waste (e.g. - toxic, flammable, corrosive, etc.) 4. Physical state of the waste (liquid or solid) 5. Name and address of the business 6. The Accumulation start date Manifests from A1 Oil Recycling reviewed at site .
Eval Division: Orange County Environmental Health
Eval Program: HW
Eval Source: CERS,

Eval General Type: Compliance Evaluation Inspection
Eval Date: 01-14-2020
Violations Found: Yes
Eval Type: Routine done by local agency
Eval Notes: On site for a routine hazardous waste inspection. Consent to inspect and take any necessary photos was given by Tam Le, Owner. Walked throughout the facility. Observed hazardous waste storage areas. Containers were closed. Manifests were available and reviewed. Employees are reported to be trained. Emergency plan is posted behind desk in shop. No hazardous waste or universal waste observed in the dumpster/enclosure area.
Eval Division: Orange County Environmental Health
Eval Program: HW
Eval Source: CERS,

Eval General Type: Compliance Evaluation Inspection
Eval Date: 02-02-2021
Violations Found: No
Eval Type: Routine done by local agency
Eval Notes: Mark Sutphin on-site for routine Hazardous waste generator inspection. Permission to enter, inspect, and take photographs granted by Tam Le this date. Facility EPA ID# is CAL000426540 Hazardous Waste receipts for waste oil coolant and oil filters reviewed at site.. Hazardous waste containers were labeled and stored closed in the outside enclosure Each container and portable tank holding hazardous waste was marked with the following information: 1. "HAZARDOUS WASTE" 2. Waste (name) 3. Hazardous property of the waste (e.g. - toxic, flammable, corrosive, etc.) 4. Physical state of the waste (liquid or solid) 5. Name and address of the business 6. The Accumulation start date Business emergency plan was submitted on CERS 10730020 Please not the CERS submittal is due by March of each year and was last submitted in January of 2020.
Eval Division: Orange County Environmental Health
Eval Program: HW
Eval Source: CERS,

Eval General Type: Compliance Evaluation Inspection
Eval Date: 02-03-2016
Violations Found: No

ARCO #3042 (Continued) **S103628594**

Eval Type: Routine done by local agency
Eval Notes: On site for a routine inspection. Facility was empty and appeared to be no longer in use. I called the business owner, Eid Abuda, and he confirmed that the facility was closed. An RUR was submitted to deactivate the facility.
Eval Division: Orange County Environmental Health
Eval Program: HMRRP
Eval Source: CERS,

Eval General Type: Compliance Evaluation Inspection
Eval Date: 02-02-2021
Violations Found: No
Eval Type: Routine done by local agency
Eval Notes: Mark Sutphin on-site for routine Hazardous waste generator inspection. Permission to enter, inspect, and take photographs granted by Tam Le this date. Facility EPA ID# is CAL000426540 Hazardous Waste receipts for waste oil coolant and oil filters reviewed at site.. Hazardous waste containers were labeled and stored closed in the outside enclosure Each container and portable tank holding hazardous waste was marked with the following information: 1. "HAZARDOUS WASTE" 2. Waste (name) 3. Hazardous property of the waste (e.g. - toxic, flammable, corrosive, etc.) 4. Physical state of the waste (liquid or solid) 5. Name and address of the business 6. The Accumulation start date Business emergency plan was submitted on CERS 10730020 Please not the CERS submittal is due by March of each year and was last submitted in January of 2020.
Eval Division: Orange County Environmental Health
Eval Program: HMRRP
Eval Source: CERS,

Eval General Type: Compliance Evaluation Inspection
Eval Date: 01-26-2017
Violations Found: No
Eval Type: Routine done by local agency
Eval Notes: TAM SAIGON TIRE 13331 EUCLID GARDEN GROVE CA 92843 1-714-684-4185 OWNER IS TAM LE tam_lee1@yahoo.com Mark Sutphin inspected site this date. permission to enter and inspect granted by Tam Le New business at site since 1-2-17 Tam Le was informed that he must submit a Hazmat business plan and disclose the 275 gallon container of waste oil Go To cers.ca.gov to get a password and complete a hazmat business plan on line
Eval Division: Orange County Environmental Health
Eval Program: HMRRP
Eval Source: CERS,

Eval General Type: Compliance Evaluation Inspection
Eval Date: 01-26-2017
Violations Found: Yes
Eval Type: Routine done by local agency
Eval Notes: TAM SAIGON TIRE 13331 EUCLID GARDEN GROVE CA 92843 1-714-684-4185 OWNER IS TAM LE tam_lee1@yahoo.com Mark Sutphin inspected site this date. permission to enter and inspect granted by Tam Le New business at site since 1-2-17 Facility generates waste oil a, and filters from auto repair business. Facility has one 275 gallon tote for waste oil and one 55 gallon drum for used oil filters. The drums were properly labeled and stored closed in the enclosure at the south west corner of the property. The facility completed a emergency plan sticker this

ARCO #3042 (Continued) **S103628594**

date. Tam Le was informed that he must submit a Hazmat business plan and disclose the 275 gallon container of waste oil Go To cers.ca.gov to get a password and complete a hazmat business plan on line

Eval Division: Orange County Environmental Health
Eval Program: HW
Eval Source: CERS,

Eval General Type: Other/Unknown
Eval Date: 02-22-2019
Violations Found: No
Eval Type: Other, not routine, done by local agency
Eval Notes: Verified through Dept of Toxic Substances Control website that facility has an EPA ID number: CAL000426540. The following violation has been abated: - I352: Facility has an EPA ID# to properly manage hazardous waste.
Eval Division: Orange County Environmental Health
Eval Program: HW
Eval Source: CERS,

Eval General Type: Other/Unknown
Eval Date: 04-20-2016
Violations Found: No
Eval Type: Other, not routine, done by local agency
Eval Notes: Submitted RUR to Stat 01 facility.
Eval Division: Orange County Environmental Health
Eval Program: HMRRP
Eval Source: CERS,

Eval General Type: Compliance Evaluation Inspection
Eval Date: 01-14-2020
Violations Found: No
Eval Type: Routine done by local agency
Eval Notes: On site for routine hazardous materials and business emergency plan inspection. The inspection was conducted with Tam Le, Owner. Observed the facility and inspected hazardous materials storage. The following materials were observed in amounts that meet or exceed the minimum volumes required for disclosure: - 250 gallons of Waste Oil REQUIREMENT FOR ELECTRONIC SUBMITTAL OF HMBEP DOCUMENTS: This report serves as notice that the facility must submit the following documents electronically within 30 days of this report: - Business Activities - Owner/Operator Information - Hazardous Materials Inventory - Site Map - Emergency Response Plan - Employee Training Plan The facility is responsible for identifying all hazardous materials, to include hazardous wastes, which are above disclosure thresholds of 55 gallons for liquids, 500 pounds for solids, & 200 cubic feet for gases. If there is a change in the type or amount of chemicals that are [Truncated]
Eval Division: Orange County Environmental Health
Eval Program: HMRRP
Eval Source: CERS,

Affiliation:
Affiliation Type Desc: Environmental Contact
Entity Name: TAM LE
Entity Title: Not reported
Affiliation Address: 13331 Euclid St, Ste B
Affiliation City: Garden Grove

ARCO #3042 (Continued) **S103628594**

Affiliation State:	CA
Affiliation Country:	Not reported
Affiliation Zip:	92843
Affiliation Phone:	,
Affiliation Type Desc:	CUPA District
Entity Name:	Orange County Env Health
Entity Title:	Not reported
Affiliation Address:	1241 East Dyer RoadSuite 120
Affiliation City:	Santa Ana
Affiliation State:	CA
Affiliation Country:	Not reported
Affiliation Zip:	92705-5611
Affiliation Phone:	(714) 433-6406,
Affiliation Type Desc:	Facility Mailing Address
Entity Name:	Mailing Address
Entity Title:	Not reported
Affiliation Address:	13331 Euclid St, Ste B
Affiliation City:	Garden Grove
Affiliation State:	CA
Affiliation Country:	Not reported
Affiliation Zip:	92843
Affiliation Phone:	,
Affiliation Type Desc:	Legal Owner
Entity Name:	TAM LE
Entity Title:	Not reported
Affiliation Address:	9851 Madison Ave, Apt 4
Affiliation City:	Westminster
Affiliation State:	CA
Affiliation Country:	United States
Affiliation Zip:	92683
Affiliation Phone:	(714) 684-4185,
Affiliation Type Desc:	Parent Corporation
Entity Name:	Tam Saigon Tire
Entity Title:	Not reported
Affiliation Address:	Not reported
Affiliation City:	Not reported
Affiliation State:	Not reported
Affiliation Country:	Not reported
Affiliation Zip:	Not reported
Affiliation Phone:	,
Affiliation Type Desc:	Operator
Entity Name:	TAM LE
Entity Title:	Not reported
Affiliation Address:	Not reported
Affiliation City:	Not reported
Affiliation State:	Not reported
Affiliation Country:	Not reported
Affiliation Zip:	Not reported
Affiliation Phone:	(714) 867-6303,
Affiliation Type Desc:	Document Preparer
Entity Name:	Tam Le

ARCO #3042 (Continued) **S103628594**

Entity Title: Not reported
Affiliation Address: Not reported
Affiliation City: Not reported
Affiliation State: Not reported
Affiliation Country: Not reported
Affiliation Zip: Not reported
Affiliation Phone: ,

Affiliation Type Desc: Identification Signer
Entity Name: TAM LE
Entity Title: OWNER
Affiliation Address: Not reported
Affiliation City: Not reported
Affiliation State: Not reported
Affiliation Country: Not reported
Affiliation Zip: Not reported
Affiliation Phone: ,

Name: ARCO #3042
Address: 13331 EUCLID ST
City,State,Zip: GARDEN GROVE, CA 92643
Site ID: 601435
CERS ID: T10000018204
CERS Description: Cleanup Program Site

Affiliation:
Affiliation Type Desc: Local Agency Caseworker
Entity Name: IC SUPERVISOR - ORANGE COUNTY LOP
Entity Title: Not reported
Affiliation Address: 1241 E. DYER RD., SUITE 120
Affiliation City: SANTA ANA
Affiliation State: CA
Affiliation Country: Not reported
Affiliation Zip: Not reported
Affiliation Phone: ,

Name: DJ FOOD INC
Address: 13331 EUCLID ST
City,State,Zip: GARDEN GROVE, CA 92843
Site ID: 92947
CERS ID: 10403002
CERS Description: Chemical Storage Facilities

Violations:
Site ID: 92947
Site Name: DJ FOOD INC
Violation Date: 02-03-2016
Citation: HSC 6.95 25505(a)(4) - California Health and Safety Code, Chapter 6.95, Section(s) 25505(a)(4)
Violation Description: Failure to provide initial and annual training to all employees in safety procedures in the event of a release or threatened release of a hazardous material or failure to document and maintain training records for a minimum of three years.
Violation Notes: Returned to compliance on 03/04/2016. Employee safety training records were not available. Please provide the agency with a copy of the records within 30 days.

ARCO #3042 (Continued) **S103628594**

Violation Division:	Orange County Environmental Health
Violation Program:	HMRRP
Violation Source:	CERS,
Site ID:	92947
Site Name:	DJ FOOD INC
Violation Date:	02-04-2020
Citation:	23 CCR 16 2716(e) - California Code of Regulations, Title 23, Chapter 16, Section(s) 2716(e)
Violation Description:	For designated operator (DO) monthly inspections conducted before October 1, 2018, failure to comply with one or more of the following requirements: Be performed by an ICC certified DO. Inspect monthly alarm history report, check that alarms are documented and responded to appropriately, and attach a copy. Inspect for the presence of liquid/debris in spill containers. Inspect for the presence of liquid/debris in under dispenser containment (UDC) and ensure that the monitoring equipment is positioned correctly. Inspect for liquid or debris in containment sumps where an alarm occurred with no service visit. Check that all testing and maintenance has been completed and documented. Verify that all facility employees have been trained in accordance with 23 CCR 2715(c). For designated operator (DO) 30 day inspections conducted on and after October 1, 2018, failure to conduct the designated UST operator visual inspection at least once every 30 days.
Violation Notes:	Returned to compliance on 02/04/2020. Designated UST Operator visual inspections have not been signed/dated by the owner/operator within 48 hours of receiving the report. The October & November 2019 DO reports were observed not signed. Have the owner/operator sign and date the October & November DO Reports and provide a copy to this Agency within 30 days.
Violation Division:	Orange County Environmental Health
Violation Program:	UST
Violation Source:	CERS,
Site ID:	92947
Site Name:	DJ FOOD INC
Violation Date:	02-07-2019
Citation:	23 CCR 16 2712(b)(2) - California Code of Regulations, Title 23, Chapter 16, Section(s) 2712(b)(2)
Violation Description:	Failure to maintain monitoring records for release detection and/or maintain records of appropriate follow-up actions.
Violation Notes:	Returned to compliance on 02/07/2019. OBSERVATION: Facility had a fuel alarm for the vent box sump that occurred on 11/29/18. No documentation present on site and alarm not noted on DO report. CORRECTIVE ACTION: Moving forward, ensure that alarms such as these are addressed appropriately and documentation must be kept available for review.
Violation Division:	Orange County Environmental Health
Violation Program:	UST
Violation Source:	CERS,
Site ID:	92947
Site Name:	DJ FOOD INC
Violation Date:	02-04-2020
Citation:	23 CCR 16 2712(i) - California Code of Regulations, Title 23, Chapter 16, Section(s) 2712(i)
Violation Description:	Failure to have current UST Monitoring Plan available on site.

ARCO #3042 (Continued) **S103628594**

Violation Notes:	Returned to compliance on 02/04/2020. Owner/Operator did not maintain an approved copy of the UST monitoring plan on site. An approved copy of the monitoring plan was placed on site during the inspection. No further action required.
Violation Division:	Orange County Environmental Health
Violation Program:	UST
Violation Source:	CERS,
Site ID:	92947
Site Name:	DJ FOOD INC
Violation Date:	05-19-2015
Citation:	HSC 6.75 25299.30-25299.34 - California Health and Safety Code, Chapter 6.75, Section(s) 25299.30-25299.34
Violation Description:	Failure to submit and maintain complete and current Certification of Financial Responsibility or other mechanism of financial assurance.
Violation Notes:	Returned to compliance on 02/02/2016. Please submit a current Certification of Financial Responsibility, with supporting documents, to an approved electronic reporting database within 30 days.
Violation Division:	Orange County Environmental Health
Violation Program:	UST
Violation Source:	CERS,
Site ID:	92947
Site Name:	DJ FOOD INC
Violation Date:	02-11-2015
Citation:	Un-Specified
Violation Description:	UST Program - Administration/Documentation - For use of Local Ordinance only
Violation Notes:	Returned to compliance on 02/02/2016. Note that all UST documents must be submitted on line via CERS or E Submit and this facility is currently in violation for not submitting these documents. You must submit the documents within 30 days
Violation Division:	Orange County Environmental Health
Violation Program:	UST
Violation Source:	CERS,
Site ID:	92947
Site Name:	DJ FOOD INC
Violation Date:	10-05-2015
Citation:	HSC 6.7 25284 - California Health and Safety Code, Chapter 6.7, Section(s) 25284
Violation Description:	Failure to obtain and maintain a valid operation permit from the CUPA.
Violation Notes:	Returned to compliance on 02/02/2016. A notice of Violation letter was sent to this facility for operating without a permit.
Violation Division:	Orange County Environmental Health
Violation Program:	UST
Violation Source:	CERS,
Site ID:	92947
Site Name:	DJ FOOD INC
Violation Date:	02-07-2018
Citation:	23 CCR 16 2712(b) - California Code of Regulations, Title 23, Chapter 16, Section(s) 2712(b)
Violation Description:	Failure to maintain records of repairs, lining, and upgrades on site, or off site if approved by the UPA, for the life of the UST.
Violation Notes:	Returned to compliance on 02/07/2018. Alarm log was not on site. During inspection the technician (DO) made an alarm for the alarms

ARCO #3042 (Continued) **S103628594**

	that have occurred during the year. All violation have been corrected no further action.
Violation Division:	Orange County Environmental Health
Violation Program:	UST
Violation Source:	CERS,
Site ID:	92947
Site Name:	DJ FOOD INC
Violation Date:	05-19-2015
Citation:	23 CCR 16 2715(a) - California Code of Regulations, Title 23, Chapter 16, Section(s) 2715(a)
Violation Description:	Failure to submit statement of UST compliance and/or Designated Operator certification.
Violation Notes:	Returned to compliance on 02/02/2016. Please submit a current statement identifying the designated UST operator for the facility to an approved electronic reporting database within 30 days.
Violation Division:	Orange County Environmental Health
Violation Program:	UST
Violation Source:	CERS,
Site ID:	92947
Site Name:	DJ FOOD INC
Violation Date:	02-08-2019
Citation:	23 CCR 16 2711(a)(8) - California Code of Regulations, Title 23, Chapter 16, Section(s) 2711(a)(8)
Violation Description:	Failure to submit or maintain a current facility plot plan.
Violation Notes:	Returned to compliance on 07/02/2019. OBSERVATION: Plot Plan Map indicates that all tank annulars are VR344 sensors. Confirmed with technician on site that the 87 syphon tank annular is a VR340. CORRECTIVE ACTION: Note correct annular sensor on Plot Plan Map and resubmit on the California Environmental Reporting System (CERS) within 30 days.
Violation Division:	Orange County Environmental Health
Violation Program:	UST
Violation Source:	CERS,
Site ID:	92947
Site Name:	DJ FOOD INC
Violation Date:	02-02-2021
Citation:	HSC 6.7 25284.2 - California Health and Safety Code, Chapter 6.7, Section(s) 25284.2
Violation Description:	"Failure to meet one or more of the following requirements: Install or maintain a liquid-tight spill container. Have a minimum capacity of five gallons. Have a functional drain valve or other method for the removal of liquid from the spill container. Be resistant to galvanic corrosion. Perform a tightness test at installation, every 12 months thereafter, or within 30 days after a repair to the spill container. Tested using applicable manufacturer guidelines, industry codes, engineering standards, or a method approved by a professional engineer. Tested by a certified UST service technician. Maintain records of spill containment testing for 36 months. "
Violation Notes:	The 87 Master overfill bucket failed a leak test this date and must be repaired or replaced. No permit is required for a like to like replacement. Please send this agency documentation of the completed repair so that the violation can be abated.
Violation Division:	Orange County Environmental Health
Violation Program:	UST

ARCO #3042 (Continued) **S103628594**

Violation Source: CERS,

Evaluation:
Eval General Type: Other/Unknown
Eval Date: 01-04-2016
Violations Found: No
Eval Type: Other, not routine, done by local agency
Eval Notes: review 7800 report
Eval Division: Orange County Environmental Health
Eval Program: UST
Eval Source: CERS,

Eval General Type: Other/Unknown
Eval Date: 02-02-2016
Violations Found: No
Eval Type: Other, not routine, done by local agency
Eval Notes: Change status to receive a permit, per Sutphin.
Eval Division: Orange County Environmental Health
Eval Program: UST
Eval Source: CERS,

Eval General Type: Compliance Evaluation Inspection
Eval Date: 02-02-2021
Violations Found: No
Eval Type: Routine done by local agency
Eval Notes: Mark Sutphin on site to conduct a routine hazardous waste inspection. Permission to enter, inspect, and take photographs granted by Beshoy the attendant Municipal dumpster area does not appear to contain any hazardous waste. The perimeter of the facility was also inspected; no obvious signs of releases were noted. Emergency Response Information was available for review. Hazardous waste containers were properly labeled and covered during inspection. Each container and portable tank holding hazardous waste must be marked with the following information: 1. "HAZARDOUS WASTE" 2. Waste (name) 3. Hazardous property of the waste (e.g. - toxic, flammable, corrosive, etc.) 4. Physical state of the waste (liquid or solid) 5. Name and address of the business 6. The Accumulation start date
Eval Division: Orange County Environmental Health
Eval Program: HW
Eval Source: CERS,

Eval General Type: Compliance Evaluation Inspection
Eval Date: 02-02-2021
Violations Found: Yes
Eval Type: Routine done by local agency
Eval Notes: Mark Sutphin onsite to inspect open sumps during SB989 testing Permission to enter, inspect, and take photographs granted by attendant Beshoy . The monitor certification was performed by Peyman. VMI , veederoot , and ICC certification reviewed and up to date. The Veeder-Root TLS-350 monitoring panel displayed "all functions normal" and audible and visual alarms were demonstrated operational. The facility has 3 USTs The sumps were observed to be dry and in good order. The UDC and Sump sensors all utilize VR 208s Facility has Flapper valves for overfill protection The 87 Master overfill bucket failed a leak test this date and must be replaced. No permit is required for a like to like replacement. Please send this agency documentation of the completed repair so that the violation can be

ARCO #3042 (Continued) **S103628594**

abated. The following documents were available for review on this date: - Permit - Monitoring plan - Response plan - Designated operator monthly reports - Maintenance [Truncated]

Eval Division: Orange County Environmental Health
Eval Program: UST
Eval Source: CERS,

Eval General Type: Compliance Evaluation Inspection
Eval Date: 02-03-2022
Violations Found: No
Eval Type: Routine done by local agency
Eval Notes: Mark Sutphin on site to witness monitor certification testing and to perform UST facility inspection. Permission to enter, inspect, and take photographs granted by attendant Beshoy . The monitor certification was performed by Peyman Nasibi VMI , veederoot , and ICC certifications up to date. The Veeder-Root TLS-350 monitoring panel displayed "all functions normal" and audible and visual alarms were demonstrated operational. The facility has 3 USTs The sumps were observed to be dry and in good order. The UDC and Sump sensors all utilize VR 208s Facility was using the audible visual alarm for overfill protection but facility does have Flapper valves and plans to certify the the flapper valves to come into compliance for overfill protection. Spill buckets passed hydrostatic testing this date. - Permit - Monitoring plan - Response plan - Designated operator monthly reports - Maintenance and spill log - Financial responsibility dated 1-6-22 - Owner [Truncated]

Eval Division: Orange County Environmental Health
Eval Program: UST
Eval Source: CERS,

Eval General Type: Compliance Evaluation Inspection
Eval Date: 02-08-2017
Violations Found: No
Eval Type: Routine done by local agency
Eval Notes: On site to witness annual monitor certification. Technician Peyman Nasibi from Pacific Nozzel who certified the monitoring system has ICC Certification and Veeder-Root Certified Facility contains: 2-Regularand 1 Premium UST. 208 sensors are located in sumps, vent box and dispensers. Annular sensors are 344 except for the Siphon reg is 340. Facility has both flapper and outside audio visual alarm for the overfill. Leak detectors are LD2000 Monitor is a Veeder-Root and reads all functions normal. Alarm history and setup tape reviewed while on site. Inspected all open top sumps. A small amount of water was in both 87s and vent sump, not enough to trigger alarm, technician removed water on this date. Documents available for review: 1) Permit 2) Maintenance and Testing records: -- Previous Monitoring System Certification conducted on 2/10/16 -- Previous Secondary Testing conducted on 1/26/16 3) Designated Operator monthly inspection reports. DO is Peyman. -- [Truncated]

Eval Division: Orange County Environmental Health
Eval Program: UST
Eval Source: CERS,

Eval General Type: Other/Unknown
Eval Date: 02-08-2017
Violations Found: No
Eval Type: Other, not routine, done by local agency

ARCO #3042 (Continued) **S103628594**

Eval Notes: Reviewed CERS accepted Submittal on this date. On site verification
Eval Division: Orange County Environmental Health
Eval Program: UST
Eval Source: CERS,

Eval General Type: Compliance Evaluation Inspection
Eval Date: 02-11-2015
Violations Found: No
Eval Type: Routine done by local agency
Eval Notes: MARK Sutphin on site to conduct a routine hazardous waste inspection. Permission to enter, inspect, and take photographs granted Wasfy the attendant Municipal dumpster area does not appear to contain any hazardous waste. The perimeter of the facility was also inspected; no obvious signs of releases were noted. Emergency Response Information was available for review. Hazardous waste containers were properly labeled and covered during inspection. Each container and portable tank holding hazardous waste must be marked with the following information: 1. "HAZARDOUS WASTE" 2. Waste (name) 3. Hazardous property of the waste (e.g. - toxic, flammable, corrosive, etc.) 4. Physical state of the waste (liquid or solid) 5. Name and address of the business 6. The Accumulation start date Reviewed manifests, bills of lading and consolidated manifests for all hazardous waste streams. .
Eval Division: Orange County Environmental Health
Eval Program: HW
Eval Source: CERS,

Eval General Type: Other/Unknown
Eval Date: 02-19-2015
Violations Found: No
Eval Type: Other, not routine, done by local agency
Eval Notes: I received a call from the facility stating that they incorrectly scheduled the SB 989 test for this month but it is due next year not this year so the requested that the SB989 testing be canceled .
Eval Division: Orange County Environmental Health
Eval Program: UST
Eval Source: CERS,

Eval General Type: Other/Unknown
Eval Date: 03-15-2022
Violations Found: No
Eval Type: Other, not routine, done by local agency
Eval Notes: Received a copy of passing overfill certification test results for three overfill shut off valves in drop tubes tested and passed 2-22-22. violation has been abated
Eval Division: Orange County Environmental Health
Eval Program: UST
Eval Source: CERS,

Eval General Type: Other/Unknown
Eval Date: 07-02-2019
Violations Found: No
Eval Type: Other, not routine, done by local agency
Eval Notes: This Agency has reviewed and accepted the UST submital on CERS. The following violations have been abated: I161: Current plot plan has been submitted to CERS.
Eval Division: Orange County Environmental Health

ARCO #3042 (Continued) **S103628594**

Eval Program: UST
Eval Source: CERS,

Eval General Type: Other/Unknown
Eval Date: 09-17-2016
Violations Found: No
Eval Type: Other, not routine, done by local agency
Eval Notes: Added RTC qualifiers to previously cleared violations.
Eval Division: Orange County Environmental Health
Eval Program: UST
Eval Source: CERS,

Eval General Type: Other/Unknown
Eval Date: 11-03-2016
Violations Found: No
Eval Type: Other, not routine, done by local agency
Eval Notes: CERS 10403002 reviewed and accepted by M Sutphin Facility information is correct .
Eval Division: Orange County Environmental Health
Eval Program: UST
Eval Source: CERS,

Eval General Type: Other/Unknown
Eval Date: 12-29-2017
Violations Found: No
Eval Type: Other, not routine, done by local agency
Eval Notes: CERS submittal 10403002 reviewed and accepted by M Sutphin
Eval Division: Orange County Environmental Health
Eval Program: HMRRP
Eval Source: CERS,

Eval General Type: Other/Unknown
Eval Date: 02-09-2018
Violations Found: No
Eval Type: Other, not routine, done by local agency
Eval Notes: Mailed and write up Accepted CERS Submittal
Eval Division: Orange County Environmental Health
Eval Program: HW
Eval Source: CERS,

Eval General Type: Other/Unknown
Eval Date: 02-18-2020
Violations Found: No
Eval Type: Other, not routine, done by local agency
Eval Notes: This Agency has received the following documents: - Monitoring Certification test results dated 2/4/2020 (all components tested and passed) - Spill bucket test results dated 2/4/2020 (all components tested and passed) A signed and dated copy of the Designated UST Operator visual inspections for the months of October and November 2019 have also been received. Violation I106 has been corrected.
Eval Division: Orange County Environmental Health
Eval Program: UST
Eval Source: CERS,

Eval General Type: Other/Unknown
Eval Date: 05-06-2021
Violations Found: No

ARCO #3042 (Continued) **S103628594**

Eval Type: Other, not routine, done by local agency
Eval Notes: Received a copy of passing water test for 87 spill bucket replaced and certified tight 2-23-21. Violation 70I355 has been abated
Eval Division: Orange County Environmental Health
Eval Program: UST
Eval Source: CERS,

Eval General Type: Other/Unknown
Eval Date: 06-17-2015
Violations Found: No
Eval Type: Other, not routine, done by local agency
Eval Notes: CERS not submitted yet
Eval Division: Orange County Environmental Health
Eval Program: UST
Eval Source: CERS,

Eval General Type: Other/Unknown
Eval Date: 06-24-2015
Violations Found: No
Eval Type: Other, not routine, done by local agency
Eval Notes: Mark Sutphin spoke with David Tang 714-893-6698 and i informed him that In order for the Tank facility to have the underground tank permit reissued July 1, 2015, the facility needs to submit the tank facility and tank identification forms , the Certification of Financial responsibility form (dated within the last year), and the Owner Statement of Designated Operator form (dated within the last two years). The information must be submitted on the E submit web site or the California electronic reporting system (CERS) web site. I informed him that the info must be submitted by 7-1-15 for the permit to be issued 7-1-15 He informed me that he is currently working on it ..
Eval Division: Orange County Environmental Health
Eval Program: UST
Eval Source: CERS,

Eval General Type: Other/Unknown
Eval Date: 07-05-2019
Violations Found: No
Eval Type: Other, not routine, done by local agency
Eval Notes: This agency has received the following documents: Overfill Prevention Equipment Inspection report dated 2/7/19 Tanks utilize ATG w/ audible/visual alarm for overfill prevention. All components inspected and tested passed. All components inspected and tested passed.
Eval Division: Orange County Environmental Health
Eval Program: UST
Eval Source: CERS,

Eval General Type: Other/Unknown
Eval Date: 08-15-2013
Violations Found: No
Eval Type: Other, not routine, done by local agency
Eval Notes: facility has changed ownership the new owner is DJ FOOD INC. 13331 EUCLID ST GARDEN GROVE CA 92843 OPERATOR IS HISHAM FARSAKH / DJ FOOD INC
Eval Division: Orange County Environmental Health
Eval Program: HW
Eval Source: CERS,

ARCO #3042 (Continued) **S103628594**

Eval General Type: Other/Unknown
Eval Date: 10-05-2015
Violations Found: Yes
Eval Type: Other, not routine, done by local agency
Eval Notes: A notice of Violation letter was sent to this facility for operating without a permit. Violations I616, I583, and I 213 are still active and must be corrected. ..
Eval Division: Orange County Environmental Health
Eval Program: UST
Eval Source: CERS,

Eval General Type: Other/Unknown
Eval Date: 10-08-2015
Violations Found: No
Eval Type: Other, not routine, done by local agency
Eval Notes: NOV issued for operating without a permit, due to non-compliance. NOV mailed October 1, 2015.
Eval Division: Orange County Environmental Health
Eval Program: UST
Eval Source: CERS,

Eval General Type: Other/Unknown
Eval Date: 10-08-2015
Violations Found: No
Eval Type: Other, not routine, done by local agency
Eval Notes: Reviewed and discussed violations with Hisham. i xplained that he must submoit all required information on line on CERS or Esubmit
Eval Division: Orange County Environmental Health
Eval Program: UST
Eval Source: CERS,

Eval General Type: Compliance Evaluation Inspection
Eval Date: 01-26-2016
Violations Found: No
Eval Type: Routine done by local agency
Eval Notes: Mark Sutphin onsite to inspect open sumps during SB989 testing Permission to enter, inspect, and take photographs granted by attendant and he referred me to Peymon. The Veeder-Root TLS-350 monitoring panel displayed "all functions normal" and audible and visual alarms were demonstrated operational. The facility has 3 USTs The sumps were observed to be dry and in good order. The UDC and Sump sensors all utilize VR 208s Facility has Flapper valves for overfill protection The following documents were available for review on this date: - Permit - Monitoring plan - Response plan - Designated operator monthly reports - Maintenance and spill log - Financial responsibility and CFO letter - Owner statement of designated UST operator. - Monitoring System certification results - Leak Detector Testing results - Spill bucket testing results Ensure that a copy of the results from today’s testing is forwarded to this agency. Per my discussion with Peymon he [Truncated]
Eval Division: Orange County Environmental Health
Eval Program: UST
Eval Source: CERS,

Eval General Type: Other/Unknown
Eval Date: 02-03-2016
Violations Found: No

ARCO #3042 (Continued) **S103628594**

Eval Type: Other, not routine, done by local agency
Eval Notes: File review for today's inspections.
Eval Division: Orange County Environmental Health
Eval Program: HMRRP
Eval Source: CERS,

Eval General Type: Compliance Evaluation Inspection
Eval Date: 02-03-2016
Violations Found: Yes
Eval Type: Routine done by local agency
Eval Notes: On site for routine hazardous materials and business emergency plan inspection. Consent to enter and inspect was given by Wasfy Wasfaif, employee. Observed the facility and inspected hazardous materials storage. The following materials were observed in amounts that meet or exceed the minimum volumes required for disclosure: -Gasoline, in UST -Used oil, 1 x 250 gallon tank -New oil, 1 x 55 gallon drum -1 sealed unlabeled waste drum -2 empty drums that may have previously contained waste. The non-gasoline materials appear to have previously belonged to the sub-let auto shop facility that was attached to the gas station. The auto shop was confirmed to be closed by the previous business owner, Eid Abudail. The waste containers were still present on the property of the gas station. All materials should be disclosed on the upcoming HMBEP submission. Business emergency plan was not maintained on-site. A copy of the HMBEP was provided to Mr. Wasfaif. Annual [Truncated]
Eval Division: Orange County Environmental Health
Eval Program: HMRRP
Eval Source: CERS,

Eval General Type: Other/Unknown
Eval Date: 02-04-2016
Violations Found: No
Eval Type: Other, not routine, done by local agency
Eval Notes: Conferred with Terry on how to proceed with the haz waste observed on site. Sent an email to the property owner asking for more information on the waste and the previous owner.
Eval Division: Orange County Environmental Health
Eval Program: HMRRP
Eval Source: CERS,

Eval General Type: Compliance Evaluation Inspection
Eval Date: 02-04-2020
Violations Found: Yes
Eval Type: Routine done by local agency
Eval Notes: On site to witness annual monitoring certification and spill bucket test and conduct UST inspection. Tester: Peyman Nasibi, Pacific Nozzle. Tester certifications (VR, ICC, VMI) were verified. Tanks: - 87 Main (15,000 gal) - 87 Syphon (10,000 gal) - 91 (10,000 gal) Monitoring Panel: Veeder Root TLS-350 Annulars: - 87 Main & 91 = VR344 - 87 Syphon = VR304 Fill/STP/UDC Sumps + Vent Box Sump - VR208 All liquid detection sensors were tested on site. Positive shutdown, fail safe and sensor out were verified. Tanks use flapper valves for overfill prevention. Tanks and piping are double walled. LLD: - 87 Main & 91 have VMI 2000 - All LLDs were tested on site. Facility has a submittal in CERS. The following documents were available for review on site: - Permit to Operate - Response Plan - Plot Plan Map - CFR + CFO Letter - DO Agreement - DO Training - Statement of Understanding &

ARCO #3042 (Continued) **S103628594**

Compliance - Maintenance Records - Alarm Logs - [Truncated]
Eval Division: Orange County Environmental Health
Eval Program: UST
Eval Source: CERS,

Eval General Type: Other/Unknown
Eval Date: 02-09-2018
Violations Found: No
Eval Type: Other, not routine, done by local agency
Eval Notes: Mailed and write up Accepted CERS Submittal
Eval Division: Orange County Environmental Health
Eval Program: UST
Eval Source: CERS,

Eval General Type: Compliance Evaluation Inspection
Eval Date: 02-10-2016
Violations Found: No
Eval Type: Routine done by local agency
Eval Notes: Mark Sutphin on site to conduct a routine Hazardous Material Facility HMBP inspection. Permission to enter, inspect, and take photographs granted by Facility has submitted a HMBP on CERS 10403002 Facility has reportable quantities of gasoline, and fuel contaminated water, and fuel contaminated debris. Facility has implemented a HMBP plan and provided training to the employees
Eval Division: Orange County Environmental Health
Eval Program: HMRRP
Eval Source: CERS,

Eval General Type: Compliance Evaluation Inspection
Eval Date: 02-10-2016
Violations Found: No
Eval Type: Routine done by local agency
Eval Notes: Mark Sutphin on site to conduct a routine hazardous waste inspection. Permission to enter, inspect, and take photographs granted by Municipal dumpster area does not appear to contain any hazardous waste. The perimeter of the facility was also inspected; no obvious signs of releases were noted. Emergency Response Information was available for review. Hazardous waste containers were properly labeled and covered during inspection. Each container and portable tank holding hazardous waste must be marked with the following information: 1. "HAZARDOUS WASTE" 2. Waste (name) 3. Hazardous property of the waste (e.g. - toxic, flammable, corrosive, etc.) 4. Physical state of the waste (liquid or solid) 5. Name and address of the business 6. The Accumulation start date Reviewed manifests, bills of lading and consolidated manifests for all hazardous waste streams.
Eval Division: Orange County Environmental Health
Eval Program: HW
Eval Source: CERS,

Eval General Type: Compliance Evaluation Inspection
Eval Date: 02-11-2015
Violations Found: Yes
Eval Type: Routine done by local agency
Eval Notes: Mark Sutphin onsite to witness the annual monitoring system certification testing and to conduct routine UST inspection and hazardous waste inspection Permission to enter, inspect, and take photographs granted by wasfy. The Veeder-Root TLS-350 monitoring panel

ARCO #3042 (Continued) **S103628594**

displayed "all functions normal" and audible and visual alarms were demonstrated operational. Testing performed by Enrique Aguire of Tank Tech Tester certifications up to be up to date The facility has 3 USTs The UDC and Sump sensors all utilize VR 208s Facility has Flapper valves for overfill protection The fill buckets were filled with water and visually hydrostatically tested. The following documents were available for review on this date: - Permit - Monitoring plan - Response plan - Designated operator monthly reports - Maintenance and spill log - Employee training conducted by DO dated 5-16-14 - Financial responsibility and CFO letter 5-16-14 - Owner statement of designated UST operator. - [Truncated]

Eval Division: Orange County Environmental Health
Eval Program: UST
Eval Source: CERS,

Eval General Type: Other/Unknown
Eval Date: 02-18-2015
Violations Found: No
Eval Type: Other, not routine, done by local agency
Eval Notes: Received a copy of the 2-11-15 monitor certification testing. The testing was witnessed by M Sutphin and the system passed ..

Eval Division: Orange County Environmental Health
Eval Program: UST
Eval Source: CERS,

Eval General Type: Other/Unknown
Eval Date: 04-13-2015
Violations Found: No
Eval Type: Other, not routine, done by local agency
Eval Notes: reviewed file for billing

Eval Division: Orange County Environmental Health
Eval Program: HW
Eval Source: CERS,

Eval General Type: Compliance Evaluation Inspection
Eval Date: 02-02-2021
Violations Found: No
Eval Type: Routine done by local agency
Eval Notes: Mark Sutphin on site to conduct a routine Hazardous Material Facility HMBP inspection. Permission to enter, inspect, and take photographs granted by Facility has submitted a HMBP on CERS 10403002 Facility has reportable quantities of gasoline, and fuel contaminated water, and fuel contaminated debris. Facility has implemented a HMBP plan and provided training to the employees

Eval Division: Orange County Environmental Health
Eval Program: HMRRP
Eval Source: CERS,

Eval General Type: Compliance Evaluation Inspection
Eval Date: 02-03-2016
Violations Found: No
Eval Type: Routine done by local agency
Eval Notes: On site for routine hazardous materials and business emergency plan inspection. Consent to enter and inspect was given by Wasfy Wasfaif, employee. Observed the facility and inspected hazardous materials storage. There were no hazardous materials observed that reach threshold quantities. The facility is responsible for identifying all

ARCO #3042 (Continued) **S103628594**

hazardous materials, to include hazardous wastes, which are above disclosure thresholds. If there is a change in the type or amount of chemicals that are maintained on site, please submit revised documents (electronically) within 30 days of the change.

Eval Division: Orange County Environmental Health
Eval Program: HMRRP
Eval Source: CERS,

Eval General Type: Other/Unknown
Eval Date: 05-22-2015
Violations Found: No
Eval Type: Other, not routine, done by local agency
Eval Notes: Change UST status to not get a permit, per Sutphin.
Eval Division: Orange County Environmental Health
Eval Program: UST
Eval Source: CERS,

Eval General Type: Compliance Evaluation Inspection
Eval Date: 02-03-2022
Violations Found: No
Eval Type: Routine done by local agency
Eval Notes: Mark Sutphin on site to conduct a routine hazardous waste inspection. Permission to enter, inspect, and take photographs granted by Beshoy Municipal dumpster area does not appear to contain any hazardous waste. The perimeter of the facility was also inspected; no obvious signs of releases were noted. Emergency Response Information was available for review. Only hazardous waste contained from Tam Saigon tire at site this date. Reviewed manifests, bills of lading and consolidated manifests for all hazardous waste streams. No recent manifests observed at site Sump test water is reused
Eval Division: Orange County Environmental Health
Eval Program: HW
Eval Source: CERS,

Eval General Type: Compliance Evaluation Inspection
Eval Date: 02-07-2018
Violations Found: No
Eval Type: Routine done by local agency
Eval Notes: On site to conduct a Hazardous Waste Inspection. Met with who explained the process, escorted me through the site and gave consent to enter/inspect. Facility contains: Gasoline/water 55 gallon drum Hazardous waste containers are properly labeled and covered. All containers storing hazardous waste must be labeled with the following information: 1. The words HAZARDOUS Waste 2. Waste (name) 3. Hazardous property of the waste (e.g. toxic, flammable, corrosive, etc.) 4. Physical state of the waste (liquid or solid) 5. Name and address of the business. 6. Accumulation date (date the first drop of waste has been placed in container) Documents Available for review: 1. Hazardous waste Manifest/Receipts (keep a copy on site for three years). - Note: A copy of the federal manifest must be sent to DTSC. (Department of Toxic Substances Control, P.O. Box 400, Sacramento, CA 95812-0400). 2. Hazardous Waste Emergency Response information.
Eval Division: Orange County Environmental Health
Eval Program: HW
Eval Source: CERS,

Eval General Type: Compliance Evaluation Inspection

ARCO #3042 (Continued) **S103628594**

Eval Date: 02-07-2018
Violations Found: Yes
Eval Type: Routine done by local agency
Eval Notes: On site to witness annual monitor certification. Technician Peyman from Pacific Nozzel who certified the monitoring system has ICC Certification and Veeder-Root Certified Facility contains: 87M, 87S, 91 DW USTs. 208 sensors in the STP FILL and Dispensers, Annular - 344 sensor in 87M and 91 , the 87 S has a 340. Overfill is a drop tube and alarmed at 90%. Leak detectors are LD200. Monitor is a Veeder-Root and reads all functions normal. Alarm history and setup tape reviewed while on site. Inspected all open top sumps. Documents available for review: 1) Permit 2) Maintenance and Testing records: -- Previous Monitoring System Certification conducted -- Previous Secondary Testing conducted 3) Designated Operator monthly inspection reports. -- Alarm history is attached --Alarm log was made while on site and is now up to date 4) Training Records Gasoline Waste water/gas Waste Gas/debis
Eval Division: Orange County Environmental Health
Eval Program: UST
Eval Source: CERS,

Eval General Type: Other/Unknown
Eval Date: 02-09-2018
Violations Found: No
Eval Type: Other, not routine, done by local agency
Eval Notes: Mailed report write up. Accepted CERS Submittal
Eval Division: Orange County Environmental Health
Eval Program: HMRRP
Eval Source: CERS,

Eval General Type: Compliance Evaluation Inspection
Eval Date: 02-10-2016
Violations Found: No
Eval Type: Routine done by local agency
Eval Notes: Mark Sutphin onsite to witness the annual monitoring system certification testing and to conduct routine UST inspection and hazardous waste inspection Permission to enter, inspect, and take photographs granted by wasfy. The Veeder-Root TLS-350 monitoring panel displayed "all functions normal" and audible and visual alarms were demonstrated operational. Testing performed by Enrique Aguire of Tank Tech Tester certifications up to be up to date The facility has 3 USTs The UDC and Sump sensors all utilize VR 208s Facility has Flapper valves for overfill protection The fill buckets were filled with water and visually hydrostatically tested. The following documents were available for review on this date: - Permit - Monitoring plan - Response plan - Designated operator monthly reports - Maintenance and spill log - Employee training conducted by DO dated 5-16-14 - Financial responsibility and CFO letter 5-16-14 - Owner statement of designated UST operator. - [Truncated]
Eval Division: Orange County Environmental Health
Eval Program: UST
Eval Source: CERS,

Eval General Type: Other/Unknown
Eval Date: 02-18-2016
Violations Found: No
Eval Type: Other, not routine, done by local agency

ARCO #3042 (Continued) **S103628594**

Eval Notes: For your gasoline, you can combine all of your USTs together under regular gasoline. For your maximum daily amount for each of the USTs, it should be at least the same amount as your largest containers added together. For your gasoline with water waste can you please change your maximum daily amount to 55 gallons. Please change the hazardous material type to waste please. If you have any questions please contact me at anesbit@ochca.com or 714-640- 4249. Thank you.
Eval Division: Orange County Environmental Health
Eval Program: HMRRP
Eval Source: CERS,

Eval General Type: Other/Unknown
Eval Date: 03-13-2017
Violations Found: No
Eval Type: Other, not routine, done by local agency
Eval Notes: Reviewed file for Susie Reviewed and was accepted by M Sutphin. Include CAS#86290-81-5 for gasoline in the mixture component box for Gasoline and water waste and also for waste gasoline and debris
Eval Division: Orange County Environmental Health
Eval Program: HMRRP
Eval Source: CERS,

Eval General Type: Other/Unknown
Eval Date: 05-19-2015
Violations Found: Yes
Eval Type: Other, not routine, done by local agency
Eval Notes: INSPECTOR COMMENTS Violation (I213) was cited on a previous inspection report and remains outstanding. Please submit UST permitting documents to an approved electronic database immediately. UST documents must be submitted via the e-Submit Portal at https://www.esubmit.ocgov.com/home/ or through the California Electronic Reporting System (CERS). If there are questions regarding this report or compliance issues, please contact your district inspector at msutphin@ochca.com Thank you.
Eval Division: Orange County Environmental Health
Eval Program: UST
Eval Source: CERS,

Eval General Type: Other/Unknown
Eval Date: 09-17-2016
Violations Found: No
Eval Type: Other, not routine, done by local agency
Eval Notes: Added RTC qualifiers to previously cleared violations.
Eval Division: Orange County Environmental Health
Eval Program: HW
Eval Source: CERS,

Eval General Type: Other/Unknown
Eval Date: 06-18-2019
Violations Found: No
Eval Type: Other, not routine, done by local agency
Eval Notes: The Agency has received the following documents: - Monitoring Certification test results dated 2/7/19 - Spill Bucket test results dated 2/7/19 All components tested passed. The following violations remain open: - I161: Plot Plan submitted to CERS indicates 87 siphon tank annular sensor is VR344; confirmed on site on 2/7/19 that it's VR340. Submit updated Plot Plan to CERS within 30 days to abate this

ARCO #3042 (Continued) **S103628594**

violation.

Eval Division: Orange County Environmental Health
Eval Program: UST
Eval Source: CERS,

Eval General Type: Other/Unknown
Eval Date: 08-15-2013
Violations Found: No
Eval Type: Other, not routine, done by local agency
Eval Notes: BUSINESS HAS CHANGED OWNERSHIP THE NEW OWNER IS DJ FOOD INC. 13331 EUCLID ST GARDEN GROVE CA 92843 OPERATOR IS HISHAM FARSAKH / DJ FOOD INC THE NEW TANK OWNER AND PROPERTY OWNER IS HUI WANG/ 13331 EUCLID AVE LP 8311 WESTMINSTER BLVD WESTMINSTER CA 92683 714-534-7557
Eval Division: Orange County Environmental Health
Eval Program: UST
Eval Source: CERS,

Eval General Type: Other/Unknown
Eval Date: 09-17-2016
Violations Found: No
Eval Type: Other, not routine, done by local agency
Eval Notes: Reviewed violations. There appears to be a discrepancy in the ownership information. Will review and contact facility on Monday.
Eval Division: Orange County Environmental Health
Eval Program: HMRRP
Eval Source: CERS,

Eval General Type: Other/Unknown
Eval Date: 10-26-2015
Violations Found: No
Eval Type: Other, not routine, done by local agency
Eval Notes: Reviewed HMBEP submission package on eSubmit, DENIED. Request for resubmittal within 30 days
Eval Division: Orange County Environmental Health
Eval Program: HMRRP
Eval Source: CERS,

Eval General Type: Other/Unknown
Eval Date: 01-06-2016
Violations Found: No
Eval Type: Other, not routine, done by local agency
Eval Notes: REVIEWED FILE, ESUBMIT AND CERS. IT DOES NOT APPEAR THAT THE FACILITY HAS SUBMITTED ELECTRONICALLY AND WILL NOT BE ISSUED A PERMIT UNTIL THEY DO
Eval Division: Orange County Environmental Health
Eval Program: UST
Eval Source: CERS,

Eval General Type: Other/Unknown
Eval Date: 01-21-2016
Violations Found: No
Eval Type: Other, not routine, done by local agency
Eval Notes: SB 989 test notification
Eval Division: Orange County Environmental Health
Eval Program: UST
Eval Source: CERS,

ARCO #3042 (Continued) **S103628594**

Eval General Type: Other/Unknown
Eval Date: 02-02-2016
Violations Found: No
Eval Type: Other, not routine, done by local agency
Eval Notes: CERS submittal 10403002 reviewed and accepted by M Sutphin Financial responsibility dated 5-15-15 DO statement dated 8-16-14 Facility has electronically submitted all required ust documentation and is ready for a permit ..
Eval Division: Orange County Environmental Health
Eval Program: UST
Eval Source: CERS,

Eval General Type: Other/Unknown
Eval Date: 02-03-2017
Violations Found: No
Eval Type: Other, not routine, done by local agency
Eval Notes: Monitor cert notification
Eval Division: Orange County Environmental Health
Eval Program: UST
Eval Source: CERS,

Eval General Type: Compliance Evaluation Inspection
Eval Date: 02-03-2022
Violations Found: No
Eval Type: Routine done by local agency
Eval Notes: Mark Sutphin on site to conduct a routine Hazardous Material Facility HMBP inspection. Permission to enter, inspect, and take photographs granted by Belshoy Facility has submitted a HMBP on CERS 10403002 Facility has reportable quantities of gasoline, and fuel contaminated water, and fuel contaminated debris. Facility has implemented a HMBP plan and provided training to the employees
Eval Division: Orange County Environmental Health
Eval Program: HMRRP
Eval Source: CERS,

Eval General Type: Other/Unknown
Eval Date: 02-04-2016
Violations Found: No
Eval Type: Other, not routine, done by local agency
Eval Notes: Monitor cert notification
Eval Division: Orange County Environmental Health
Eval Program: UST
Eval Source: CERS,

Eval General Type: Compliance Evaluation Inspection
Eval Date: 02-07-2018
Violations Found: No
Eval Type: Routine done by local agency
Eval Notes: On site to conduct hazardous materials chemical inventory and business emergency plan inspection this date, consent to enter, inspect and take photographs was given. The HMBEP has been submitted The facility has the following hazardous materials that exceed the required disclosure quantities: Gasoline Waste water/gas Waste Gas/debis
Eval Division: Orange County Environmental Health
Eval Program: HMRRP
Eval Source: CERS,

ARCO #3042 (Continued) **S103628594**

Eval General Type: Compliance Evaluation Inspection
Eval Date: 02-07-2019
Violations Found: Yes
Eval Type: Routine done by local agency
Eval Notes: On site to witness annual monitoring system certification and to conduct a UST inspection. The site has the following USTs: - 15,000 gal 87 (master) - 10,000 gal 87 (syphon) - 10,000 gal 91 Tanks and product piping are both double-walled. Tank annulars: - 87 Master and 91 = VR344 - 87 Syphon = VR340 Fill Sumps/STP Sumps/UDCs/Vent Box Sump: - VR208 Line Leak Detectors (LLDs): - 87 Master and 91 = VMI LD2000 Tanks utilize flapper valves for overfill protection. Flappers were removed and inspected. All liquid detection sensors were tested and passed and positive shutdown was verified. Fail-safe and sensor-out were also verified. LLDs were tested and passed. Spill buckets were hydrostatically tested and passed. Testing was conducted by Peyman Nasibi with Pacific Nozzle. Technician cers (ICC, VR and VMI) were verified. Please submit test results to this Agency within 30 days. Facility has submitted on CERS. The following documents were [Truncated]
Eval Division: Orange County Environmental Health
Eval Program: UST
Eval Source: CERS,

Coordinates:
Site ID: 92947
Facility Name: DJ FOOD INC
Env Int Type Code: HWG
Program ID: 10403002
Coord Name: Not reported
Ref Point Type Desc: Center of a facility or station.,
Latitude: 33.769070
Longitude: -117.938200

Affiliation:
Affiliation Type Desc: Environmental Contact
Entity Name: HISHAM FARSAKH
Entity Title: Not reported
Affiliation Address: 13331 EUCLID ST
Affiliation City: GARDEN GROVE
Affiliation State: CA
Affiliation Country: Not reported
Affiliation Zip: 92843
Affiliation Phone: ,

Affiliation Type Desc: CUPA District
Entity Name: Orange County Env Health
Entity Title: Not reported
Affiliation Address: 1241 East Dyer RoadSuite 120
Affiliation City: Santa Ana
Affiliation State: CA
Affiliation Country: Not reported
Affiliation Zip: 92705-5611
Affiliation Phone: (714) 433-6406,

Affiliation Type Desc: Identification Signer
Entity Name: HISHAM FARSAKH

ARCO #3042 (Continued) **S103628594**

Entity Title:	OPERATOR
Affiliation Address:	Not reported
Affiliation City:	Not reported
Affiliation State:	Not reported
Affiliation Country:	Not reported
Affiliation Zip:	Not reported
Affiliation Phone:	,
Affiliation Type Desc:	Legal Owner
Entity Name:	HISHAM FARSAKH // DJ FOOD, INC.
Entity Title:	Not reported
Affiliation Address:	13331 EUCLID ST
Affiliation City:	GARDEN GROVE
Affiliation State:	CA
Affiliation Country:	United States
Affiliation Zip:	92843
Affiliation Phone:	(714) 534-7557,
Affiliation Type Desc:	Property Owner
Entity Name:	HUI WANG / 13331 EUCLID ST LP
Entity Title:	Not reported
Affiliation Address:	13331 EUCLID ST
Affiliation City:	GARDEN GROVE
Affiliation State:	CA
Affiliation Country:	United States
Affiliation Zip:	92843
Affiliation Phone:	(949) 701-0506,
Affiliation Type Desc:	UST Property Owner Name
Entity Name:	HUI WANG / 13331 EUCLID ST LP
Entity Title:	Not reported
Affiliation Address:	13331 EUCLID ST
Affiliation City:	GARDEN GROVE
Affiliation State:	CA
Affiliation Country:	United States
Affiliation Zip:	92843
Affiliation Phone:	(949) 701-0506,
Affiliation Type Desc:	UST Tank Owner
Entity Name:	HUI WANG / 13331 EUCLID AVE LP
Entity Title:	Not reported
Affiliation Address:	13331 EUCLID ST
Affiliation City:	GARDEN GROVE
Affiliation State:	Not reported
Affiliation Country:	United States
Affiliation Zip:	92843
Affiliation Phone:	(949) 701-0506,
Affiliation Type Desc:	Operator
Entity Name:	DJ FOOD, INC.
Entity Title:	Not reported
Affiliation Address:	Not reported
Affiliation City:	Not reported
Affiliation State:	Not reported
Affiliation Country:	Not reported
Affiliation Zip:	Not reported
Affiliation Phone:	(714) 534-7557,

ARCO #3042 (Continued) **S103628594**

Affiliation Type Desc:	Parent Corporation
Entity Name:	Arco #03042
Entity Title:	Not reported
Affiliation Address:	Not reported
Affiliation City:	Not reported
Affiliation State:	Not reported
Affiliation Country:	Not reported
Affiliation Zip:	Not reported
Affiliation Phone:	,

Affiliation Type Desc:	UST Permit Applicant
Entity Name:	HISHAM FARSAKH
Entity Title:	OPERATOR
Affiliation Address:	Not reported
Affiliation City:	Not reported
Affiliation State:	Not reported
Affiliation Country:	Not reported
Affiliation Zip:	Not reported
Affiliation Phone:	(714) 534-7557,

Affiliation Type Desc:	Document Preparer
Entity Name:	PEYMAN NASIBI
Entity Title:	Not reported
Affiliation Address:	Not reported
Affiliation City:	Not reported
Affiliation State:	Not reported
Affiliation Country:	Not reported
Affiliation Zip:	Not reported
Affiliation Phone:	,

Affiliation Type Desc:	Facility Mailing Address
Entity Name:	Mailing Address
Entity Title:	Not reported
Affiliation Address:	13331 EUCLID ST
Affiliation City:	GARDEN GROVE
Affiliation State:	CA
Affiliation Country:	Not reported
Affiliation Zip:	92843
Affiliation Phone:	,

Affiliation Type Desc:	UST Tank Operator
Entity Name:	DJ FOOD INC / HISHAM FARSAKH
Entity Title:	Not reported
Affiliation Address:	13331 EUCLID ST
Affiliation City:	GARDEN GROVE
Affiliation State:	CA
Affiliation Country:	United States
Affiliation Zip:	92843
Affiliation Phone:	(714) 534-7557,

Name:	ARCO #3042
Address:	13331 EUCLID
City,State,Zip:	GARDEN GROVE, CA 92843
Site ID:	237719
CERS ID:	T0605900973
CERS Description:	Leaking Underground Storage Tank Cleanup Site

ARCO #3042 (Continued) **S103628594**

HWTS:

Name:	C & J AUTO REPAIR
Address:	13331 EUCLID ST
Address 2:	Not reported
City,State,Zip:	GARDEN GROVE, CA 92843
EPA ID:	CAL000404864
Inactive Date:	06/30/2015
Create Date:	03/05/2015
Last Act Date:	Not reported
Mailing Name:	Not reported
Mailing Address:	13331 EUCLID ST
Mailing Address 2:	Not reported
Mailing City,State,Zip:	GARDEN GROVE, CA 92843
Owner Name:	CARLOS G ALAC KINIC
Owner Address:	1115 W ARLINGTON AVE
Owner Address 2:	Not reported
Owner City,State,Zip:	ANAHEIM, CA 928012123
Contact Name:	CARLOS ALAC
Contact Address:	13331 EUCLID ST
Contact Address 2:	Not reported
City,State,Zip:	GARDEN GROVE, CA 92843
Facility Status:	Inactive
Facility Type:	PERMANENT
Category:	STATE
Latitude:	33.768999
Longitude:	-117.938169

NAICS:

EPA ID:	CAL000404864
Create Date:	2015-03-05 09:51:09.563
NAICS Code:	811111
NAICS Description:	General Automotive Repair
Issued EPA ID Date:	2015-03-05 09:51:09.56000
Inactive Date:	2015-06-30 00:00:00
Facility Name:	C & J AUTO REPAIR
Facility Address:	13331 EUCLID ST
Facility Address 2:	Not reported
Facility City:	GARDEN GROVE
Facility County:	Not reported
Facility State:	CA
Facility Zip:	92843

Name:	C & J AUTO REPAIR
Address:	13331 EUCLID ST
Address 2:	Not reported
City,State,Zip:	GARDEN GROVE, CA 92843
EPA ID:	CAC002849965
Inactive Date:	05/24/2016
Create Date:	02/22/2016
Last Act Date:	Not reported
Mailing Name:	Not reported
Mailing Address:	13331 EUCLID ST
Mailing Address 2:	Not reported
Mailing City,State,Zip:	GARDEN GROVE, CA 92843
Owner Name:	RAMY KINIC
Owner Address:	13331 EUCLID ST

ARCO #3042 (Continued) **S103628594**

Owner Address 2:	Not reported
Owner City,State,Zip:	GARDEN GROVE, CA 92843
Contact Name:	RAMY KINIC
Contact Address:	13331 EUCLID ST
Contact Address 2:	Not reported
City,State,Zip:	GARDEN GROVE, CA 92843
Facility Status:	Inactive
Facility Type:	TEMPORARY
Category:	STATE
Latitude:	33.769346
Longitude:	-117.937947

67
SE
1/2-1
0.539 mi.
2844 ft.

O.A. PETERS ELEMENTARY **ENVIROSTOR** **S105754259**
13162 NEWHOPE STREET **SCH** **N/A**
GARDEN GROVE, CA 92843

Relative:
Higher

Actual:
93 ft.

ENVIROSTOR:

Name:	O.A. PETERS ELEMENTARY
Address:	13162 NEWHOPE STREET
City,State,Zip:	GARDEN GROVE, CA 92843
Facility ID:	30820006
Status:	Inactive - Withdrawn
Status Date:	02/20/2013
Site Code:	404337
Site Type:	School Investigation
Site Type Detailed:	School
Acres:	3
NPL:	NO
Regulatory Agencies:	SMBRP
Lead Agency:	SMBRP
Program Manager:	Not reported
Supervisor:	Thomas Cota
Division Branch:	Southern California Schools & Brownfields Outreach
Assembly:	72
Senate:	34
Special Program:	Not reported
Restricted Use:	NO
Site Mgmt Req:	NONE SPECIFIED
Funding:	School District
Latitude:	33.77156
Longitude:	-117.9269
APN:	NONE SPECIFIED
Past Use:	* EDUCATIONAL SERVICES
Potential COC:	NONE SPECIFIED
Confirmed COC:	NONE SPECIFIED
Potential Description:	NONE SPECIFIED
Alias Name:	GARDEN GROVE UNIFIED SCHOOL DISTRICT
Alias Type:	Alternate Name
Alias Name:	GARDEN GROVE USD-O.A. PETERS ELEM EXP
Alias Type:	Alternate Name
Alias Name:	O.A. PETERS ELEMENTARY SCHOOL
Alias Type:	Alternate Name
Alias Name:	404337
Alias Type:	Project Code (Site Code)
Alias Name:	30820006
Alias Type:	Envirostor ID Number

O.A. PETERS ELEMENTARY (Continued) **S105754259**

Completed Info:

Completed Area Name:	PROJECT WIDE
Completed Sub Area Name:	Not reported
Completed Document Type:	Phase 1
Completed Date:	05/03/2002
Comments:	Not reported
Future Area Name:	Not reported
Future Sub Area Name:	Not reported
Future Document Type:	Not reported
Future Due Date:	Not reported
Schedule Area Name:	Not reported
Schedule Sub Area Name:	Not reported
Schedule Document Type:	Not reported
Schedule Due Date:	Not reported
Schedule Revised Date:	Not reported

SCH:

Name:	O.A. PETERS ELEMENTARY
Address:	13162 NEWHOPE STREET
City,State,Zip:	GARDEN GROVE, CA 92843
Facility ID:	30820006
Site Type:	School Investigation
Site Type Detail:	School
Site Mgmt. Req.:	NONE SPECIFIED
Acres:	3
National Priorities List:	NO
Cleanup Oversight Agencies:	SMBRP
Lead Agency:	SMBRP
Lead Agency Description:	DTSC - Site Cleanup Program
Project Manager:	Not reported
Supervisor:	Thomas Cota
Division Branch:	Southern California Schools & Brownfields Outreach
Site Code:	404337
Assembly:	72
Senate:	34
Special Program Status:	Not reported
Status:	Inactive - Withdrawn
Status Date:	02/20/2013
Restricted Use:	NO
Funding:	School District
Latitude:	33.77156
Longitude:	-117.9269
APN:	NONE SPECIFIED
Past Use:	* EDUCATIONAL SERVICES
Potential COC:	NONE SPECIFIED
Confirmed COC:	NONE SPECIFIED
Potential Description:	NONE SPECIFIED
Alias Name:	GARDEN GROVE UNIFIED SCHOOL DISTRICT
Alias Type:	Alternate Name
Alias Name:	GARDEN GROVE USD-O.A. PETERS ELEM EXP
Alias Type:	Alternate Name
Alias Name:	O.A. PETERS ELEMENTARY SCHOOL
Alias Type:	Alternate Name
Alias Name:	404337

O.A. PETERS ELEMENTARY (Continued) **S105754259**

Alias Type: Project Code (Site Code)
Alias Name: 30820006
Alias Type: Envirostor ID Number

Completed Info:
Completed Area Name: PROJECT WIDE
Completed Sub Area Name: Not reported
Completed Document Type: Phase 1
Completed Date: 05/03/2002
Comments: Not reported

Future Area Name: Not reported
Future Sub Area Name: Not reported
Future Document Type: Not reported
Future Due Date: Not reported
Schedule Area Name: Not reported
Schedule Sub Area Name: Not reported
Schedule Document Type: Not reported
Schedule Due Date: Not reported
Schedule Revised Date: Not reported

Count: 1 records.

ORPHAN SUMMARY

City	EDR ID	Site Name	Site Address	Zip	Database(s)
GARDEN GROVE	S108985885	CAPITOL BANK PARCEL, GGRV CTY	GARDEN GROVE BOULEVARD		CPS-SLIC

GOVERNMENT RECORDS SEARCHED / DATA CURRENCY TRACKING

To maintain currency of the following federal and state databases, EDR contacts the appropriate governmental agency on a monthly or quarterly basis, as required.

Number of Days to Update: Provides confirmation that EDR is reporting records that have been updated within 90 days from the date the government agency made the information available to the public.

STANDARD ENVIRONMENTAL RECORDS

Lists of Federal NPL (Superfund) sites

NPL: National Priority List

National Priorities List (Superfund). The NPL is a subset of CERCLIS and identifies over 1,200 sites for priority cleanup under the Superfund Program. NPL sites may encompass relatively large areas. As such, EDR provides polygon coverage for over 1,000 NPL site boundaries produced by EPA's Environmental Photographic Interpretation Center (EPIC) and regional EPA offices.

Date of Government Version: 10/27/2022
Date Data Arrived at EDR: 11/01/2022
Date Made Active in Reports: 11/15/2022
Number of Days to Update: 14

Source: EPA
Telephone: N/A
Last EDR Contact: 02/03/2023
Next Scheduled EDR Contact: 04/10/2023
Data Release Frequency: Quarterly

NPL Site Boundaries

Sources:

EPA's Environmental Photographic Interpretation Center (EPIC)
Telephone: 202-564-7333

EPA Region 1
Telephone 617-918-1143

EPA Region 3
Telephone 215-814-5418

EPA Region 4
Telephone 404-562-8033

EPA Region 5
Telephone 312-886-6686

EPA Region 6
Telephone: 214-655-6659

EPA Region 7
Telephone: 913-551-7247

EPA Region 8
Telephone: 303-312-6774

EPA Region 9
Telephone: 415-947-4246

EPA Region 10
Telephone 206-553-8665

Proposed NPL: Proposed National Priority List Sites

A site that has been proposed for listing on the National Priorities List through the issuance of a proposed rule in the Federal Register. EPA then accepts public comments on the site, responds to the comments, and places on the NPL those sites that continue to meet the requirements for listing.

Date of Government Version: 10/27/2022
Date Data Arrived at EDR: 11/01/2022
Date Made Active in Reports: 11/15/2022
Number of Days to Update: 14

Source: EPA
Telephone: N/A
Last EDR Contact: 02/02/2023
Next Scheduled EDR Contact: 04/10/2023
Data Release Frequency: Quarterly

NPL LIENS: Federal Superfund Liens

Federal Superfund Liens. Under the authority granted the USEPA by CERCLA of 1980, the USEPA has the authority to file liens against real property in order to recover remedial action expenditures or when the property owner received notification of potential liability. USEPA compiles a listing of filed notices of Superfund Liens.

Date of Government Version: 10/15/1991
Date Data Arrived at EDR: 02/02/1994
Date Made Active in Reports: 03/30/1994
Number of Days to Update: 56

Source: EPA
Telephone: 202-564-4267
Last EDR Contact: 08/15/2011
Next Scheduled EDR Contact: 11/28/2011
Data Release Frequency: No Update Planned

Lists of Federal Delisted NPL sites

Delisted NPL: National Priority List Deletions

The National Oil and Hazardous Substances Pollution Contingency Plan (NCP) establishes the criteria that the EPA uses to delete sites from the NPL. In accordance with 40 CFR 300.425.(e), sites may be deleted from the NPL where no further response is appropriate.

Date of Government Version: 10/27/2022
Date Data Arrived at EDR: 11/01/2022
Date Made Active in Reports: 11/15/2022
Number of Days to Update: 14

Source: EPA
Telephone: N/A
Last EDR Contact: 02/02/2023
Next Scheduled EDR Contact: 04/10/2023
Data Release Frequency: Quarterly

Lists of Federal sites subject to CERCLA removals and CERCLA orders

FEDERAL FACILITY: Federal Facility Site Information listing

A listing of National Priority List (NPL) and Base Realignment and Closure (BRAC) sites found in the Comprehensive Environmental Response, Compensation and Liability Information System (CERCLIS) Database where EPA Federal Facilities Restoration and Reuse Office is involved in cleanup activities.

Date of Government Version: 08/25/2022
Date Data Arrived at EDR: 09/06/2022
Date Made Active in Reports: 12/05/2022
Number of Days to Update: 90

Source: Environmental Protection Agency
Telephone: 703-603-8704
Last EDR Contact: 12/21/2022
Next Scheduled EDR Contact: 04/10/2023
Data Release Frequency: Varies

SEMS: Superfund Enterprise Management System

SEMS (Superfund Enterprise Management System) tracks hazardous waste sites, potentially hazardous waste sites, and remedial activities performed in support of EPA's Superfund Program across the United States. The list was formerly know as CERCLIS, renamed to SEMS by the EPA in 2015. The list contains data on potentially hazardous waste sites that have been reported to the USEPA by states, municipalities, private companies and private persons, pursuant to Section 103 of the Comprehensive Environmental Response, Compensation, and Liability Act (CERCLA). This dataset also contains sites which are either proposed to or on the National Priorities List (NPL) and the sites which are in the screening and assessment phase for possible inclusion on the NPL.

Date of Government Version: 10/27/2022
Date Data Arrived at EDR: 11/01/2022
Date Made Active in Reports: 11/15/2022
Number of Days to Update: 14

Source: EPA
Telephone: 800-424-9346
Last EDR Contact: 02/02/2023
Next Scheduled EDR Contact: 04/24/2023
Data Release Frequency: Quarterly

Lists of Federal CERCLA sites with NFRAP

SEMS-ARCHIVE: Superfund Enterprise Management System Archive

SEMS-ARCHIVE (Superfund Enterprise Management System Archive) tracks sites that have no further interest under the Federal Superfund Program based on available information. The list was formerly known as the CERCLIS-NFRAP, renamed to SEMS ARCHIVE by the EPA in 2015. EPA may perform a minimal level of assessment work at a site while it is archived if site conditions change and/or new information becomes available. Archived sites have been removed and archived from the inventory of SEMS sites. Archived status indicates that, to the best of EPA's knowledge, assessment at a site has been completed and that EPA has determined no further steps will be taken to list the site on the National Priorities List (NPL), unless information indicates this decision was not appropriate or other considerations require a recommendation for listing at a later time. The decision does not necessarily mean that there is no hazard associated with a given site; it only means that. based upon available information, the location is not judged to be potential NPL site.

Date of Government Version: 10/27/2022
Date Data Arrived at EDR: 11/01/2022
Date Made Active in Reports: 11/15/2022
Number of Days to Update: 14

Source: EPA
Telephone: 800-424-9346
Last EDR Contact: 02/02/2023
Next Scheduled EDR Contact: 04/24/2023
Data Release Frequency: Quarterly

Lists of Federal RCRA facilities undergoing Corrective Action

CORRACTS: Corrective Action Report

CORRACTS identifies hazardous waste handlers with RCRA corrective action activity.

Date of Government Version: 11/21/2022
Date Data Arrived at EDR: 11/21/2022
Date Made Active in Reports: 12/05/2022
Number of Days to Update: 14

Source: EPA
Telephone: 800-424-9346
Last EDR Contact: 12/21/2022
Next Scheduled EDR Contact: 04/03/2023
Data Release Frequency: Quarterly

Lists of Federal RCRA TSD facilities

RCRA-TSDF: RCRA - Treatment, Storage and Disposal

RCRAInfo is EPA's comprehensive information system, providing access to data supporting the Resource Conservation and Recovery Act (RCRA) of 1976 and the Hazardous and Solid Waste Amendments (HSWA) of 1984. The database includes selective information on sites which generate, transport, store, treat and/or dispose of hazardous waste as defined by the Resource Conservation and Recovery Act (RCRA). Transporters are individuals or entities that move hazardous waste from the generator offsite to a facility that can recycle, treat, store, or dispose of the waste. TSDFs treat, store, or dispose of the waste.

Date of Government Version: 11/21/2022
Date Data Arrived at EDR: 11/21/2022
Date Made Active in Reports: 12/05/2022
Number of Days to Update: 14

Source: Environmental Protection Agency
Telephone: (415) 495-8895
Last EDR Contact: 12/21/2022
Next Scheduled EDR Contact: 04/03/2023
Data Release Frequency: Quarterly

Lists of Federal RCRA generators

RCRA-LQG: RCRA - Large Quantity Generators

RCRAInfo is EPA's comprehensive information system, providing access to data supporting the Resource Conservation and Recovery Act (RCRA) of 1976 and the Hazardous and Solid Waste Amendments (HSWA) of 1984. The database includes selective information on sites which generate, transport, store, treat and/or dispose of hazardous waste as defined by the Resource Conservation and Recovery Act (RCRA). Large quantity generators (LQGs) generate over 1,000 kilograms (kg) of hazardous waste, or over 1 kg of acutely hazardous waste per month.

Date of Government Version: 11/21/2022
Date Data Arrived at EDR: 11/21/2022
Date Made Active in Reports: 12/05/2022
Number of Days to Update: 14

Source: Environmental Protection Agency
Telephone: (415) 495-8895
Last EDR Contact: 12/21/2022
Next Scheduled EDR Contact: 04/03/2023
Data Release Frequency: Quarterly

RCRA-SQG: RCRA - Small Quantity Generators

RCRAInfo is EPA's comprehensive information system, providing access to data supporting the Resource Conservation and Recovery Act (RCRA) of 1976 and the Hazardous and Solid Waste Amendments (HSWA) of 1984. The database includes selective information on sites which generate, transport, store, treat and/or dispose of hazardous waste as defined by the Resource Conservation and Recovery Act (RCRA). Small quantity generators (SQGs) generate between 100 kg and 1,000 kg of hazardous waste per month.

Date of Government Version: 11/21/2022
Date Data Arrived at EDR: 11/21/2022
Date Made Active in Reports: 12/05/2022
Number of Days to Update: 14

Source: Environmental Protection Agency
Telephone: (415) 495-8895
Last EDR Contact: 12/21/2022
Next Scheduled EDR Contact: 04/03/2023
Data Release Frequency: Quarterly

RCRA-VSQG: RCRA - Very Small Quantity Generators (Formerly Conditionally Exempt Small Quantity Generators)

RCRAInfo is EPA's comprehensive information system, providing access to data supporting the Resource Conservation and Recovery Act (RCRA) of 1976 and the Hazardous and Solid Waste Amendments (HSWA) of 1984. The database includes selective information on sites which generate, transport, store, treat and/or dispose of hazardous waste as defined by the Resource Conservation and Recovery Act (RCRA). Very small quantity generators (VSQGs) generate less than 100 kg of hazardous waste, or less than 1 kg of acutely hazardous waste per month.

Date of Government Version: 11/21/2022
Date Data Arrived at EDR: 11/21/2022
Date Made Active in Reports: 12/05/2022
Number of Days to Update: 14

Source: Environmental Protection Agency
Telephone: (415) 495-8895
Last EDR Contact: 12/21/2022
Next Scheduled EDR Contact: 04/03/2023
Data Release Frequency: Quarterly

Federal institutional controls / engineering controls registries

LUCIS: Land Use Control Information System

LUCIS contains records of land use control information pertaining to the former Navy Base Realignment and Closure properties.

Date of Government Version: 11/02/2022
Date Data Arrived at EDR: 11/08/2022
Date Made Active in Reports: 01/10/2023
Number of Days to Update: 63

Source: Department of the Navy
Telephone: 843-820-7326
Last EDR Contact: 02/03/2023
Next Scheduled EDR Contact: 05/22/2023
Data Release Frequency: Varies

US ENG CONTROLS: Engineering Controls Sites List

A listing of sites with engineering controls in place. Engineering controls include various forms of caps, building foundations, liners, and treatment methods to create pathway elimination for regulated substances to enter environmental media or effect human health.

Date of Government Version: 10/27/2022
Date Data Arrived at EDR: 11/16/2022
Date Made Active in Reports: 02/09/2023
Number of Days to Update: 85

Source: Environmental Protection Agency
Telephone: 703-603-0695
Last EDR Contact: 11/16/2022
Next Scheduled EDR Contact: 03/06/2023
Data Release Frequency: Varies

US INST CONTROLS: Institutional Controls Sites List

A listing of sites with institutional controls in place. Institutional controls include administrative measures, such as groundwater use restrictions, construction restrictions, property use restrictions, and post remediation care requirements intended to prevent exposure to contaminants remaining on site. Deed restrictions are generally required as part of the institutional controls.

Date of Government Version: 10/27/2022
Date Data Arrived at EDR: 11/16/2022
Date Made Active in Reports: 02/09/2023
Number of Days to Update: 85

Source: Environmental Protection Agency
Telephone: 703-603-0695
Last EDR Contact: 11/16/2022
Next Scheduled EDR Contact: 03/06/2023
Data Release Frequency: Varies

Federal ERNS list

ERNS: Emergency Response Notification System

Emergency Response Notification System. ERNS records and stores information on reported releases of oil and hazardous substances.

Date of Government Version: 12/12/2022
Date Data Arrived at EDR: 12/14/2022
Date Made Active in Reports: 12/19/2022
Number of Days to Update: 5

Source: National Response Center, United States Coast Guard
Telephone: 202-267-2180
Last EDR Contact: 12/14/2022
Next Scheduled EDR Contact: 04/03/2023
Data Release Frequency: Quarterly

Lists of state- and tribal (Superfund) equivalent sites

RESPONSE: State Response Sites

Identifies confirmed release sites where DTSC is involved in remediation, either in a lead or oversight capacity. These confirmed release sites are generally high-priority and high potential risk.

Date of Government Version: 10/24/2022
Date Data Arrived at EDR: 10/24/2022
Date Made Active in Reports: 01/12/2023
Number of Days to Update: 80

Source: Department of Toxic Substances Control
Telephone: 916-323-3400
Last EDR Contact: 01/24/2023
Next Scheduled EDR Contact: 05/08/2023
Data Release Frequency: Quarterly

Lists of state- and tribal hazardous waste facilities

ENVIROSTOR: EnviroStor Database

The Department of Toxic Substances Control's (DTSC's) Site Mitigation and Brownfields Reuse Program's (SMBRP's) EnviroStor database identifes sites that have known contamination or sites for which there may be reasons to investigate further. The database includes the following site types: Federal Superfund sites (National Priorities List (NPL)); State Response, including Military Facilities and State Superfund; Voluntary Cleanup; and School sites. EnviroStor provides similar information to the information that was available in CalSites, and provides additional site information, including, but not limited to, identification of formerly-contaminated properties that have been released for reuse, properties where environmental deed restrictions have been recorded to prevent inappropriate land uses, and risk characterization information that is used to assess potential impacts to public health and the environment at contaminated sites.

Date of Government Version: 10/24/2022
Date Data Arrived at EDR: 10/24/2022
Date Made Active in Reports: 01/12/2023
Number of Days to Update: 80

Source: Department of Toxic Substances Control
Telephone: 916-323-3400
Last EDR Contact: 01/24/2023
Next Scheduled EDR Contact: 05/08/2023
Data Release Frequency: Quarterly

Lists of state and tribal landfills and solid waste disposal facilities

SWF/LF (SWIS): Solid Waste Information System

Active, Closed and Inactive Landfills. SWF/LF records typically contain an inve ntory of solid waste disposal facilities or landfills. These may be active or i nactive facilities or open dumps that failed to meet RCRA Section 4004 criteria for solid waste landfills or disposal sites.

Date of Government Version: 11/03/2022
Date Data Arrived at EDR: 11/03/2022
Date Made Active in Reports: 01/25/2023
Number of Days to Update: 83

Source: Department of Resources Recycling and Recovery
Telephone: 916-341-6320
Last EDR Contact: 02/07/2023
Next Scheduled EDR Contact: 05/22/2023
Data Release Frequency: Quarterly

Lists of state and tribal leaking storage tanks

LUST REG 1: Active Toxic Site Investigation

Del Norte, Humboldt, Lake, Mendocino, Modoc, Siskiyou, Sonoma, Trinity counties. For more current information, please refer to the State Water Resources Control Board's LUST database.

Date of Government Version: 02/01/2001
Date Data Arrived at EDR: 02/28/2001
Date Made Active in Reports: 03/29/2001
Number of Days to Update: 29

Source: California Regional Water Quality Control Board North Coast (1)
Telephone: 707-570-3769
Last EDR Contact: 08/01/2011
Next Scheduled EDR Contact: 11/14/2011
Data Release Frequency: No Update Planned

LUST REG 2: Fuel Leak List

Leaking Underground Storage Tank locations. Alameda, Contra Costa, Marin, Napa, San Francisco, San Mateo, Santa Clara, Solano, Sonoma counties.

Date of Government Version: 09/30/2004
Date Data Arrived at EDR: 10/20/2004
Date Made Active in Reports: 11/19/2004
Number of Days to Update: 30

Source: California Regional Water Quality Control Board San Francisco Bay Region (2)
Telephone: 510-622-2433
Last EDR Contact: 09/19/2011
Next Scheduled EDR Contact: 01/02/2012
Data Release Frequency: No Update Planned

LUST REG 6V: Leaking Underground Storage Tank Case Listing

Leaking Underground Storage Tank locations. Inyo, Kern, Los Angeles, Mono, San Bernardino counties.

Date of Government Version: 06/07/2005
Date Data Arrived at EDR: 06/07/2005
Date Made Active in Reports: 06/29/2005
Number of Days to Update: 22

Source: California Regional Water Quality Control Board Victorville Branch Office (6)
Telephone: 760-241-7365
Last EDR Contact: 09/12/2011
Next Scheduled EDR Contact: 12/26/2011
Data Release Frequency: No Update Planned

LUST REG 6L: Leaking Underground Storage Tank Case Listing

For more current information, please refer to the State Water Resources Control Board's LUST database.

Date of Government Version: 09/09/2003
Date Data Arrived at EDR: 09/10/2003
Date Made Active in Reports: 10/07/2003
Number of Days to Update: 27

Source: California Regional Water Quality Control Board Lahontan Region (6)
Telephone: 530-542-5572
Last EDR Contact: 09/12/2011
Next Scheduled EDR Contact: 12/26/2011
Data Release Frequency: No Update Planned

LUST REG 9: Leaking Underground Storage Tank Report

Orange, Riverside, San Diego counties. For more current information, please refer to the State Water Resources Control Board's LUST database.

Date of Government Version: 03/01/2001
Date Data Arrived at EDR: 04/23/2001
Date Made Active in Reports: 05/21/2001
Number of Days to Update: 28

Source: California Regional Water Quality Control Board San Diego Region (9)
Telephone: 858-637-5595
Last EDR Contact: 09/26/2011
Next Scheduled EDR Contact: 01/09/2012
Data Release Frequency: No Update Planned

LUST: Leaking Underground Fuel Tank Report (GEOTRACKER)

Leaking Underground Storage Tank (LUST) Sites included in GeoTracker. GeoTracker is the Water Boards data management system for sites that impact, or have the potential to impact, water quality in California, with emphasis on groundwater.

Date of Government Version: 08/31/2022
Date Data Arrived at EDR: 08/31/2022
Date Made Active in Reports: 11/17/2022
Number of Days to Update: 78

Source: State Water Resources Control Board
Telephone: see region list
Last EDR Contact: 12/02/2022
Next Scheduled EDR Contact: 03/20/2023
Data Release Frequency: Quarterly

LUST REG 8: Leaking Underground Storage Tanks

California Regional Water Quality Control Board Santa Ana Region (8). For more current information, please refer to the State Water Resources Control Board's LUST database.

Date of Government Version: 02/14/2005
Date Data Arrived at EDR: 02/15/2005
Date Made Active in Reports: 03/28/2005
Number of Days to Update: 41

Source: California Regional Water Quality Control Board Santa Ana Region (8)
Telephone: 909-782-4496
Last EDR Contact: 08/15/2011
Next Scheduled EDR Contact: 11/28/2011
Data Release Frequency: No Update Planned

LUST REG 7: Leaking Underground Storage Tank Case Listing
Leaking Underground Storage Tank locations. Imperial, Riverside, San Diego, Santa Barbara counties.

Date of Government Version: 02/26/2004
Date Data Arrived at EDR: 02/26/2004
Date Made Active in Reports: 03/24/2004
Number of Days to Update: 27

Source: California Regional Water Quality Control Board Colorado River Basin Region (7)
Telephone: 760-776-8943
Last EDR Contact: 08/01/2011
Next Scheduled EDR Contact: 11/14/2011
Data Release Frequency: No Update Planned

LUST REG 5: Leaking Underground Storage Tank Database
Leaking Underground Storage Tank locations. Alameda, Alpine, Amador, Butte, Colusa, Contra Costa, Calveras, El Dorado, Fresno, Glenn, Kern, Kings, Lake, Lassen, Madera, Mariposa, Merced, Modoc, Napa, Nevada, Placer, Plumas, Sacramento, San Joaquin, Shasta, Solano, Stanislaus, Sutter, Tehama, Tulare, Tuolumne, Yolo, Yuba counties.

Date of Government Version: 07/01/2008
Date Data Arrived at EDR: 07/22/2008
Date Made Active in Reports: 07/31/2008
Number of Days to Update: 9

Source: California Regional Water Quality Control Board Central Valley Region (5)
Telephone: 916-464-4834
Last EDR Contact: 07/01/2011
Next Scheduled EDR Contact: 10/17/2011
Data Release Frequency: No Update Planned

LUST REG 3: Leaking Underground Storage Tank Database
Leaking Underground Storage Tank locations. Monterey, San Benito, San Luis Obispo, Santa Barbara, Santa Cruz counties.

Date of Government Version: 05/19/2003
Date Data Arrived at EDR: 05/19/2003
Date Made Active in Reports: 06/02/2003
Number of Days to Update: 14

Source: California Regional Water Quality Control Board Central Coast Region (3)
Telephone: 805-542-4786
Last EDR Contact: 07/18/2011
Next Scheduled EDR Contact: 10/31/2011
Data Release Frequency: No Update Planned

LUST REG 4: Underground Storage Tank Leak List
Los Angeles, Ventura counties. For more current information, please refer to the State Water Resources Control Board's LUST database.

Date of Government Version: 09/07/2004
Date Data Arrived at EDR: 09/07/2004
Date Made Active in Reports: 10/12/2004
Number of Days to Update: 35

Source: California Regional Water Quality Control Board Los Angeles Region (4)
Telephone: 213-576-6710
Last EDR Contact: 09/06/2011
Next Scheduled EDR Contact: 12/19/2011
Data Release Frequency: No Update Planned

INDIAN LUST R4: Leaking Underground Storage Tanks on Indian Land
LUSTs on Indian land in Florida, Mississippi and North Carolina.

Date of Government Version: 06/02/2022
Date Data Arrived at EDR: 06/13/2022
Date Made Active in Reports: 08/31/2022
Number of Days to Update: 79

Source: EPA Region 4
Telephone: 404-562-8677
Last EDR Contact: 01/17/2023
Next Scheduled EDR Contact: 05/01/2023
Data Release Frequency: Varies

INDIAN LUST R5: Leaking Underground Storage Tanks on Indian Land
Leaking underground storage tanks located on Indian Land in Michigan, Minnesota and Wisconsin.

Date of Government Version: 04/11/2022
Date Data Arrived at EDR: 06/13/2022
Date Made Active in Reports: 08/16/2022
Number of Days to Update: 64

Source: EPA, Region 5
Telephone: 312-886-7439
Last EDR Contact: 01/17/2023
Next Scheduled EDR Contact: 05/01/2023
Data Release Frequency: Varies

INDIAN LUST R10: Leaking Underground Storage Tanks on Indian Land
LUSTs on Indian land in Alaska, Idaho, Oregon and Washington.

Date of Government Version: 04/20/2022
Date Data Arrived at EDR: 06/13/2022
Date Made Active in Reports: 08/16/2022
Number of Days to Update: 64

Source: EPA Region 10
Telephone: 206-553-2857
Last EDR Contact: 01/17/2023
Next Scheduled EDR Contact: 05/01/2023
Data Release Frequency: Varies

INDIAN LUST R9: Leaking Underground Storage Tanks on Indian Land
LUSTs on Indian land in Arizona, California, New Mexico and Nevada

Date of Government Version: 04/08/2022
Date Data Arrived at EDR: 06/13/2022
Date Made Active in Reports: 08/16/2022
Number of Days to Update: 64

Source: Environmental Protection Agency
Telephone: 415-972-3372
Last EDR Contact: 01/17/2023
Next Scheduled EDR Contact: 05/01/2023
Data Release Frequency: Varies

INDIAN LUST R8: Leaking Underground Storage Tanks on Indian Land
LUSTs on Indian land in Colorado, Montana, North Dakota, South Dakota, Utah and Wyoming.

Date of Government Version: 04/20/2022
Date Data Arrived at EDR: 06/13/2022
Date Made Active in Reports: 08/16/2022
Number of Days to Update: 64

Source: EPA Region 8
Telephone: 303-312-6271
Last EDR Contact: 01/17/2023
Next Scheduled EDR Contact: 05/01/2023
Data Release Frequency: Varies

INDIAN LUST R7: Leaking Underground Storage Tanks on Indian Land
LUSTs on Indian land in Iowa, Kansas, and Nebraska

Date of Government Version: 04/14/2022
Date Data Arrived at EDR: 06/13/2022
Date Made Active in Reports: 08/16/2022
Number of Days to Update: 64

Source: EPA Region 7
Telephone: 913-551-7003
Last EDR Contact: 01/17/2023
Next Scheduled EDR Contact: 05/01/2023
Data Release Frequency: Varies

INDIAN LUST R1: Leaking Underground Storage Tanks on Indian Land
A listing of leaking underground storage tank locations on Indian Land.

Date of Government Version: 04/28/2021
Date Data Arrived at EDR: 06/11/2021
Date Made Active in Reports: 09/07/2021
Number of Days to Update: 88

Source: EPA Region 1
Telephone: 617-918-1313
Last EDR Contact: 01/17/2023
Next Scheduled EDR Contact: 05/01/2023
Data Release Frequency: Varies

INDIAN LUST R6: Leaking Underground Storage Tanks on Indian Land
LUSTs on Indian land in New Mexico and Oklahoma.

Date of Government Version: 04/28/2022
Date Data Arrived at EDR: 06/13/2022
Date Made Active in Reports: 08/16/2022
Number of Days to Update: 64

Source: EPA Region 6
Telephone: 214-665-6597
Last EDR Contact: 01/17/2023
Next Scheduled EDR Contact: 05/01/2023
Data Release Frequency: Varies

CPS-SLIC: Statewide SLIC Cases (GEOTRACKER)
Cleanup Program Sites (CPS; also known as Site Cleanups [SC] and formerly known as Spills, Leaks, Investigations, and Cleanups [SLIC] sites) included in GeoTracker. GeoTracker is the Water Boards data management system for sites that impact, or have the potential to impact, water quality in California, with emphasis on groundwater.

Date of Government Version: 08/31/2022
Date Data Arrived at EDR: 08/31/2022
Date Made Active in Reports: 11/17/2022
Number of Days to Update: 78

Source: State Water Resources Control Board
Telephone: 866-480-1028
Last EDR Contact: 12/02/2022
Next Scheduled EDR Contact: 03/20/2023
Data Release Frequency: Varies

SLIC REG 1: Active Toxic Site Investigations
The SLIC (Spills, Leaks, Investigations and Cleanup) program is designed to protect and restore water quality from spills, leaks, and similar discharges.

Date of Government Version: 04/03/2003
Date Data Arrived at EDR: 04/07/2003
Date Made Active in Reports: 04/25/2003
Number of Days to Update: 18

Source: California Regional Water Quality Control Board, North Coast Region (1)
Telephone: 707-576-2220
Last EDR Contact: 08/01/2011
Next Scheduled EDR Contact: 11/14/2011
Data Release Frequency: No Update Planned

SLIC REG 2: Spills, Leaks, Investigation & Cleanup Cost Recovery Listing
The SLIC (Spills, Leaks, Investigations and Cleanup) program is designed to protect and restore water quality from spills, leaks, and similar discharges.

Date of Government Version: 09/30/2004
Date Data Arrived at EDR: 10/20/2004
Date Made Active in Reports: 11/19/2004
Number of Days to Update: 30

Source: Regional Water Quality Control Board San Francisco Bay Region (2)
Telephone: 510-286-0457
Last EDR Contact: 09/19/2011
Next Scheduled EDR Contact: 01/02/2012
Data Release Frequency: No Update Planned

SLIC REG 3: Spills, Leaks, Investigation & Cleanup Cost Recovery Listing
The SLIC (Spills, Leaks, Investigations and Cleanup) program is designed to protect and restore water quality from spills, leaks, and similar discharges.

Date of Government Version: 05/18/2006
Date Data Arrived at EDR: 05/18/2006
Date Made Active in Reports: 06/15/2006
Number of Days to Update: 28

Source: California Regional Water Quality Control Board Central Coast Region (3)
Telephone: 805-549-3147
Last EDR Contact: 07/18/2011
Next Scheduled EDR Contact: 10/31/2011
Data Release Frequency: No Update Planned

SLIC REG 4: Spills, Leaks, Investigation & Cleanup Cost Recovery Listing
The SLIC (Spills, Leaks, Investigations and Cleanup) program is designed to protect and restore water quality from spills, leaks, and similar discharges.

Date of Government Version: 11/17/2004
Date Data Arrived at EDR: 11/18/2004
Date Made Active in Reports: 01/04/2005
Number of Days to Update: 47

Source: Region Water Quality Control Board Los Angeles Region (4)
Telephone: 213-576-6600
Last EDR Contact: 07/01/2011
Next Scheduled EDR Contact: 10/17/2011
Data Release Frequency: No Update Planned

SLIC REG 5: Spills, Leaks, Investigation & Cleanup Cost Recovery Listing
The SLIC (Spills, Leaks, Investigations and Cleanup) program is designed to protect and restore water quality from spills, leaks, and similar discharges.

Date of Government Version: 04/01/2005
Date Data Arrived at EDR: 04/05/2005
Date Made Active in Reports: 04/21/2005
Number of Days to Update: 16

Source: Regional Water Quality Control Board Central Valley Region (5)
Telephone: 916-464-3291
Last EDR Contact: 09/12/2011
Next Scheduled EDR Contact: 12/26/2011
Data Release Frequency: No Update Planned

SLIC REG 6V: Spills, Leaks, Investigation & Cleanup Cost Recovery Listing
The SLIC (Spills, Leaks, Investigations and Cleanup) program is designed to protect and restore water quality from spills, leaks, and similar discharges.

Date of Government Version: 05/24/2005
Date Data Arrived at EDR: 05/25/2005
Date Made Active in Reports: 06/16/2005
Number of Days to Update: 22

Source: Regional Water Quality Control Board, Victorville Branch
Telephone: 619-241-6583
Last EDR Contact: 08/15/2011
Next Scheduled EDR Contact: 11/28/2011
Data Release Frequency: No Update Planned

SLIC REG 6L: SLIC Sites
The SLIC (Spills, Leaks, Investigations and Cleanup) program is designed to protect and restore water quality from spills, leaks, and similar discharges.

Date of Government Version: 09/07/2004
Date Data Arrived at EDR: 09/07/2004
Date Made Active in Reports: 10/12/2004
Number of Days to Update: 35
Source: California Regional Water Quality Control Board, Lahontan Region
Telephone: 530-542-5574
Last EDR Contact: 08/15/2011
Next Scheduled EDR Contact: 11/28/2011
Data Release Frequency: No Update Planned

SLIC REG 7: SLIC List
The SLIC (Spills, Leaks, Investigations and Cleanup) program is designed to protect and restore water quality from spills, leaks, and similar discharges.

Date of Government Version: 11/24/2004
Date Data Arrived at EDR: 11/29/2004
Date Made Active in Reports: 01/04/2005
Number of Days to Update: 36
Source: California Regional Quality Control Board, Colorado River Basin Region
Telephone: 760-346-7491
Last EDR Contact: 08/01/2011
Next Scheduled EDR Contact: 11/14/2011
Data Release Frequency: No Update Planned

SLIC REG 8: Spills, Leaks, Investigation & Cleanup Cost Recovery Listing
The SLIC (Spills, Leaks, Investigations and Cleanup) program is designed to protect and restore water quality from spills, leaks, and similar discharges.

Date of Government Version: 04/03/2008
Date Data Arrived at EDR: 04/03/2008
Date Made Active in Reports: 04/14/2008
Number of Days to Update: 11
Source: California Region Water Quality Control Board Santa Ana Region (8)
Telephone: 951-782-3298
Last EDR Contact: 09/12/2011
Next Scheduled EDR Contact: 12/26/2011
Data Release Frequency: No Update Planned

SLIC REG 9: Spills, Leaks, Investigation & Cleanup Cost Recovery Listing
The SLIC (Spills, Leaks, Investigations and Cleanup) program is designed to protect and restore water quality from spills, leaks, and similar discharges.

Date of Government Version: 09/10/2007
Date Data Arrived at EDR: 09/11/2007
Date Made Active in Reports: 09/28/2007
Number of Days to Update: 17
Source: California Regional Water Quality Control Board San Diego Region (9)
Telephone: 858-467-2980
Last EDR Contact: 08/08/2011
Next Scheduled EDR Contact: 11/21/2011
Data Release Frequency: No Update Planned

Lists of state and tribal registered storage tanks

FEMA UST: Underground Storage Tank Listing
A listing of all FEMA owned underground storage tanks.

Date of Government Version: 10/14/2021
Date Data Arrived at EDR: 11/05/2021
Date Made Active in Reports: 02/01/2022
Number of Days to Update: 88
Source: FEMA
Telephone: 202-646-5797
Last EDR Contact: 12/28/2022
Next Scheduled EDR Contact: 04/17/2023
Data Release Frequency: Varies

UST: Active UST Facilities
Active UST facilities gathered from the local regulatory agencies

Date of Government Version: 08/31/2022
Date Data Arrived at EDR: 08/31/2022
Date Made Active in Reports: 11/28/2022
Number of Days to Update: 89
Source: SWRCB
Telephone: 916-341-5851
Last EDR Contact: 12/02/2022
Next Scheduled EDR Contact: 03/20/2023
Data Release Frequency: Semi-Annually

UST CLOSURE: Proposed Closure of Underground Storage Tank (UST) Cases

UST cases that are being considered for closure by either the State Water Resources Control Board or the Executive Director have been posted for a 60-day public comment period. UST Case Closures being proposed for consideration by the State Water Resources Control Board. These are primarily UST cases that meet closure criteria under the decisional framework in State Water Board Resolution No. 92-49 and other Board orders. UST Case Closures proposed for consideration by the Executive Director pursuant to State Water Board Resolution No. 2012-0061. These are cases that meet the criteria of the Low-Threat UST Case Closure Policy. UST Case Closure Review Denials and Approved Orders.

Date of Government Version: 08/24/2022
Date Data Arrived at EDR: 08/31/2022
Date Made Active in Reports: 11/21/2022
Number of Days to Update: 82

Source: State Water Resources Control Board
Telephone: 916-327-7844
Last EDR Contact: 12/02/2022
Next Scheduled EDR Contact: 03/20/2023
Data Release Frequency: Varies

MILITARY UST SITES: Military UST Sites (GEOTRACKER)

Military ust sites

Date of Government Version: 08/31/2022
Date Data Arrived at EDR: 08/31/2022
Date Made Active in Reports: 11/17/2022
Number of Days to Update: 78

Source: State Water Resources Control Board
Telephone: 866-480-1028
Last EDR Contact: 12/02/2022
Next Scheduled EDR Contact: 03/20/2023
Data Release Frequency: Varies

AST: Aboveground Petroleum Storage Tank Facilities

A listing of aboveground storage tank petroleum storage tank locations.

Date of Government Version: 07/06/2016
Date Data Arrived at EDR: 07/12/2016
Date Made Active in Reports: 09/19/2016
Number of Days to Update: 69

Source: California Environmental Protection Agency
Telephone: 916-327-5092
Last EDR Contact: 12/06/2022
Next Scheduled EDR Contact: 03/27/2023
Data Release Frequency: Varies

INDIAN UST R10: Underground Storage Tanks on Indian Land

The Indian Underground Storage Tank (UST) database provides information about underground storage tanks on Indian land in EPA Region 10 (Alaska, Idaho, Oregon, Washington, and Tribal Nations).

Date of Government Version: 04/20/2022
Date Data Arrived at EDR: 06/13/2022
Date Made Active in Reports: 08/16/2022
Number of Days to Update: 64

Source: EPA Region 10
Telephone: 206-553-2857
Last EDR Contact: 01/17/2023
Next Scheduled EDR Contact: 05/01/2023
Data Release Frequency: Varies

INDIAN UST R4: Underground Storage Tanks on Indian Land

The Indian Underground Storage Tank (UST) database provides information about underground storage tanks on Indian land in EPA Region 4 (Alabama, Florida, Georgia, Kentucky, Mississippi, North Carolina, South Carolina, Tennessee and Tribal Nations)

Date of Government Version: 06/02/2022
Date Data Arrived at EDR: 06/13/2022
Date Made Active in Reports: 08/31/2022
Number of Days to Update: 79

Source: EPA Region 4
Telephone: 404-562-9424
Last EDR Contact: 01/17/2023
Next Scheduled EDR Contact: 05/01/2023
Data Release Frequency: Varies

INDIAN UST R6: Underground Storage Tanks on Indian Land

The Indian Underground Storage Tank (UST) database provides information about underground storage tanks on Indian land in EPA Region 6 (Louisiana, Arkansas, Oklahoma, New Mexico, Texas and 65 Tribes).

Date of Government Version: 04/28/2022
Date Data Arrived at EDR: 06/13/2022
Date Made Active in Reports: 08/16/2022
Number of Days to Update: 64

Source: EPA Region 6
Telephone: 214-665-7591
Last EDR Contact: 01/17/2023
Next Scheduled EDR Contact: 05/01/2023
Data Release Frequency: Varies

INDIAN UST R7: Underground Storage Tanks on Indian Land

The Indian Underground Storage Tank (UST) database provides information about underground storage tanks on Indian land in EPA Region 7 (Iowa, Kansas, Missouri, Nebraska, and 9 Tribal Nations).

Date of Government Version: 04/14/2022
Date Data Arrived at EDR: 06/13/2022
Date Made Active in Reports: 08/16/2022
Number of Days to Update: 64

Source: EPA Region 7
Telephone: 913-551-7003
Last EDR Contact: 01/17/2023
Next Scheduled EDR Contact: 05/01/2023
Data Release Frequency: Varies

INDIAN UST R8: Underground Storage Tanks on Indian Land

The Indian Underground Storage Tank (UST) database provides information about underground storage tanks on Indian land in EPA Region 8 (Colorado, Montana, North Dakota, South Dakota, Utah, Wyoming and 27 Tribal Nations).

Date of Government Version: 04/20/2022
Date Data Arrived at EDR: 06/13/2022
Date Made Active in Reports: 08/16/2022
Number of Days to Update: 64

Source: EPA Region 8
Telephone: 303-312-6137
Last EDR Contact: 01/17/2023
Next Scheduled EDR Contact: 05/01/2023
Data Release Frequency: Varies

INDIAN UST R9: Underground Storage Tanks on Indian Land

The Indian Underground Storage Tank (UST) database provides information about underground storage tanks on Indian land in EPA Region 9 (Arizona, California, Hawaii, Nevada, the Pacific Islands, and Tribal Nations).

Date of Government Version: 04/08/2022
Date Data Arrived at EDR: 06/13/2022
Date Made Active in Reports: 08/16/2022
Number of Days to Update: 64

Source: EPA Region 9
Telephone: 415-972-3368
Last EDR Contact: 01/17/2023
Next Scheduled EDR Contact: 05/01/2023
Data Release Frequency: Varies

INDIAN UST R5: Underground Storage Tanks on Indian Land

The Indian Underground Storage Tank (UST) database provides information about underground storage tanks on Indian land in EPA Region 5 (Michigan, Minnesota and Wisconsin and Tribal Nations).

Date of Government Version: 04/11/2022
Date Data Arrived at EDR: 06/13/2022
Date Made Active in Reports: 08/16/2022
Number of Days to Update: 64

Source: EPA Region 5
Telephone: 312-886-6136
Last EDR Contact: 01/17/2023
Next Scheduled EDR Contact: 05/01/2023
Data Release Frequency: Varies

INDIAN UST R1: Underground Storage Tanks on Indian Land

The Indian Underground Storage Tank (UST) database provides information about underground storage tanks on Indian land in EPA Region 1 (Connecticut, Maine, Massachusetts, New Hampshire, Rhode Island, Vermont and ten Tribal Nations).

Date of Government Version: 04/07/2022
Date Data Arrived at EDR: 06/13/2022
Date Made Active in Reports: 08/16/2022
Number of Days to Update: 64

Source: EPA, Region 1
Telephone: 617-918-1313
Last EDR Contact: 01/17/2023
Next Scheduled EDR Contact: 05/01/2023
Data Release Frequency: Varies

Lists of state and tribal voluntary cleanup sites

VCP: Voluntary Cleanup Program Properties

Contains low threat level properties with either confirmed or unconfirmed releases and the project proponents have request that DTSC oversee investigation and/or cleanup activities and have agreed to provide coverage for DTSC's costs.

Date of Government Version: 10/24/2022
Date Data Arrived at EDR: 10/24/2022
Date Made Active in Reports: 01/12/2023
Number of Days to Update: 80

Source: Department of Toxic Substances Control
Telephone: 916-323-3400
Last EDR Contact: 01/24/2023
Next Scheduled EDR Contact: 05/08/2023
Data Release Frequency: Quarterly

INDIAN VCP R1: Voluntary Cleanup Priority Listing
A listing of voluntary cleanup priority sites located on Indian Land located in Region 1.

Date of Government Version: 07/27/2015
Date Data Arrived at EDR: 09/29/2015
Date Made Active in Reports: 02/18/2016
Number of Days to Update: 142

Source: EPA, Region 1
Telephone: 617-918-1102
Last EDR Contact: 12/13/2022
Next Scheduled EDR Contact: 04/03/2023
Data Release Frequency: Varies

INDIAN VCP R7: Voluntary Cleanup Priority Lisitng
A listing of voluntary cleanup priority sites located on Indian Land located in Region 7.

Date of Government Version: 03/20/2008
Date Data Arrived at EDR: 04/22/2008
Date Made Active in Reports: 05/19/2008
Number of Days to Update: 27

Source: EPA, Region 7
Telephone: 913-551-7365
Last EDR Contact: 07/08/2021
Next Scheduled EDR Contact: 07/20/2009
Data Release Frequency: Varies

Lists of state and tribal brownfield sites

BROWNFIELDS: Considered Brownfieds Sites Listing
A listing of sites the SWRCB considers to be Brownfields since these are sites have come to them through the MOA Process.

Date of Government Version: 09/19/2022
Date Data Arrived at EDR: 09/19/2022
Date Made Active in Reports: 12/07/2022
Number of Days to Update: 79

Source: State Water Resources Control Board
Telephone: 916-323-7905
Last EDR Contact: 12/14/2022
Next Scheduled EDR Contact: 04/03/2023
Data Release Frequency: Quarterly

ADDITIONAL ENVIRONMENTAL RECORDS

Local Brownfield lists

US BROWNFIELDS: A Listing of Brownfields Sites
Brownfields are real property, the expansion, redevelopment, or reuse of which may be complicated by the presence or potential presence of a hazardous substance, pollutant, or contaminant. Cleaning up and reinvesting in these properties takes development pressures off of undeveloped, open land, and both improves and protects the environment. Assessment, Cleanup and Redevelopment Exchange System (ACRES) stores information reported by EPA Brownfields grant recipients on brownfields properties assessed or cleaned up with grant funding as well as information on Targeted Brownfields Assessments performed by EPA Regions. A listing of ACRES Brownfield sites is obtained from Cleanups in My Community. Cleanups in My Community provides information on Brownfields properties for which information is reported back to EPA, as well as areas served by Brownfields grant programs.

Date of Government Version: 02/23/2022
Date Data Arrived at EDR: 03/10/2022
Date Made Active in Reports: 03/10/2022
Number of Days to Update: 0

Source: Environmental Protection Agency
Telephone: 202-566-2777
Last EDR Contact: 12/07/2022
Next Scheduled EDR Contact: 03/27/2023
Data Release Frequency: Semi-Annually

Local Lists of Landfill / Solid Waste Disposal Sites

WMUDS/SWAT: Waste Management Unit Database
Waste Management Unit Database System. WMUDS is used by the State Water Resources Control Board staff and the Regional Water Quality Control Boards for program tracking and inventory of waste management units. WMUDS is composed of the following databases: Facility Information, Scheduled Inspections Information, Waste Management Unit Information, SWAT Program Information, SWAT Report Summary Information, SWAT Report Summary Data, Chapter 15 (formerly Subchapter 15) Information, Chapter 15 Monitoring Parameters, TPCA Program Information, RCRA Program Information, Closure Information, and Interested Parties Information.

Date of Government Version: 04/01/2000
Date Data Arrived at EDR: 04/10/2000
Date Made Active in Reports: 05/10/2000
Number of Days to Update: 30

Source: State Water Resources Control Board
Telephone: 916-227-4448
Last EDR Contact: 01/20/2023
Next Scheduled EDR Contact: 05/08/2023
Data Release Frequency: No Update Planned

SWRCY: Recycler Database
A listing of recycling facilities in California.

Date of Government Version: 08/31/2022
Date Data Arrived at EDR: 08/31/2022
Date Made Active in Reports: 11/18/2022
Number of Days to Update: 79

Source: Department of Conservation
Telephone: 916-323-3836
Last EDR Contact: 12/02/2022
Next Scheduled EDR Contact: 03/20/2023
Data Release Frequency: Quarterly

HAULERS: Registered Waste Tire Haulers Listing
A listing of registered waste tire haulers.

Date of Government Version: 11/16/2022
Date Data Arrived at EDR: 11/22/2022
Date Made Active in Reports: 02/13/2023
Number of Days to Update: 83

Source: Integrated Waste Management Board
Telephone: 916-341-6422
Last EDR Contact: 02/03/2023
Next Scheduled EDR Contact: 05/22/2023
Data Release Frequency: Varies

INDIAN ODI: Report on the Status of Open Dumps on Indian Lands
Location of open dumps on Indian land.

Date of Government Version: 12/31/1998
Date Data Arrived at EDR: 12/03/2007
Date Made Active in Reports: 01/24/2008
Number of Days to Update: 52

Source: Environmental Protection Agency
Telephone: 703-308-8245
Last EDR Contact: 01/20/2023
Next Scheduled EDR Contact: 05/08/2023
Data Release Frequency: Varies

DEBRIS REGION 9: Torres Martinez Reservation Illegal Dump Site Locations
A listing of illegal dump sites location on the Torres Martinez Indian Reservation located in eastern Riverside County and northern Imperial County, California.

Date of Government Version: 01/12/2009
Date Data Arrived at EDR: 05/07/2009
Date Made Active in Reports: 09/21/2009
Number of Days to Update: 137

Source: EPA, Region 9
Telephone: 415-947-4219
Last EDR Contact: 01/13/2023
Next Scheduled EDR Contact: 05/01/2023
Data Release Frequency: No Update Planned

ODI: Open Dump Inventory
An open dump is defined as a disposal facility that does not comply with one or more of the Part 257 or Part 258 Subtitle D Criteria.

Date of Government Version: 06/30/1985
Date Data Arrived at EDR: 08/09/2004
Date Made Active in Reports: 09/17/2004
Number of Days to Update: 39

Source: Environmental Protection Agency
Telephone: 800-424-9346
Last EDR Contact: 06/09/2004
Next Scheduled EDR Contact: N/A
Data Release Frequency: No Update Planned

IHS OPEN DUMPS: Open Dumps on Indian Land
A listing of all open dumps located on Indian Land in the United States.

Date of Government Version: 04/01/2014
Date Data Arrived at EDR: 08/06/2014
Date Made Active in Reports: 01/29/2015
Number of Days to Update: 176

Source: Department of Health & Human Serivces, Indian Health Service
Telephone: 301-443-1452
Last EDR Contact: 01/27/2023
Next Scheduled EDR Contact: 05/08/2023
Data Release Frequency: Varies

Local Lists of Hazardous waste / Contaminated Sites

US HIST CDL: National Clandestine Laboratory Register

A listing of clandestine drug lab locations that have been removed from the DEAs National Clandestine Laboratory Register.

Date of Government Version: 01/06/2023
Date Data Arrived at EDR: 02/02/2023
Date Made Active in Reports: 02/10/2023
Number of Days to Update: 8

Source: Drug Enforcement Administration
Telephone: 202-307-1000
Last EDR Contact: 02/02/2023
Next Scheduled EDR Contact: 03/06/2023
Data Release Frequency: No Update Planned

HIST CAL-SITES: Calsites Database

The Calsites database contains potential or confirmed hazardous substance release properties. In 1996, California EPA reevaluated and significantly reduced the number of sites in the Calsites database. No longer updated by the state agency. It has been replaced by ENVIROSTOR.

Date of Government Version: 08/08/2005
Date Data Arrived at EDR: 08/03/2006
Date Made Active in Reports: 08/24/2006
Number of Days to Update: 21

Source: Department of Toxic Substance Control
Telephone: 916-323-3400
Last EDR Contact: 02/23/2009
Next Scheduled EDR Contact: 05/25/2009
Data Release Frequency: No Update Planned

SCH: School Property Evaluation Program

This category contains proposed and existing school sites that are being evaluated by DTSC for possible hazardous materials contamination. In some cases, these properties may be listed in the CalSites category depending on the level of threat to public health and safety or the environment they pose.

Date of Government Version: 10/24/2022
Date Data Arrived at EDR: 10/24/2022
Date Made Active in Reports: 01/12/2023
Number of Days to Update: 80

Source: Department of Toxic Substances Control
Telephone: 916-323-3400
Last EDR Contact: 01/24/2023
Next Scheduled EDR Contact: 05/08/2023
Data Release Frequency: Quarterly

CDL: Clandestine Drug Labs

A listing of drug lab locations. Listing of a location in this database does not indicate that any illegal drug lab materials were or were not present there, and does not constitute a determination that the location either requires or does not require additional cleanup work.

Date of Government Version: 12/31/2020
Date Data Arrived at EDR: 11/30/2022
Date Made Active in Reports: 02/09/2023
Number of Days to Update: 71

Source: Department of Toxic Substances Control
Telephone: 916-255-6504
Last EDR Contact: 02/09/2023
Next Scheduled EDR Contact: 05/15/2023
Data Release Frequency: Varies

CERS HAZ WASTE: CERS HAZ WASTE

List of sites in the California Environmental Protection Agency (CalEPA) Regulated Site Portal which fall under the Hazardous Chemical Management, Hazardous Waste Onsite Treatment, Household Hazardous Waste Collection, Hazardous Waste Generator, and RCRA LQ HW Generator programs.

Date of Government Version: 01/05/2023
Date Data Arrived at EDR: 01/06/2023
Date Made Active in Reports: 01/11/2023
Number of Days to Update: 5

Source: CalEPA
Telephone: 916-323-2514
Last EDR Contact: 01/06/2023
Next Scheduled EDR Contact: 05/01/2023
Data Release Frequency: Quarterly

TOXIC PITS: Toxic Pits Cleanup Act Sites

Toxic PITS Cleanup Act Sites. TOXIC PITS identifies sites suspected of containing hazardous substances where cleanup has not yet been completed.

Date of Government Version: 07/01/1995
Date Data Arrived at EDR: 08/30/1995
Date Made Active in Reports: 09/26/1995
Number of Days to Update: 27

Source: State Water Resources Control Board
Telephone: 916-227-4364
Last EDR Contact: 01/26/2009
Next Scheduled EDR Contact: 04/27/2009
Data Release Frequency: No Update Planned

US CDL: Clandestine Drug Labs

A listing of clandestine drug lab locations. The U.S. Department of Justice ("the Department") provides this web site as a public service. It contains addresses of some locations where law enforcement agencies reported they found chemicals or other items that indicated the presence of either clandestine drug laboratories or dumpsites. In most cases, the source of the entries is not the Department, and the Department has not verified the entry and does not guarantee its accuracy. Members of the public must verify the accuracy of all entries by, for example, contacting local law enforcement and local health departments.

Date of Government Version: 01/06/2023
Date Data Arrived at EDR: 02/02/2023
Date Made Active in Reports: 02/10/2023
Number of Days to Update: 8

Source: Drug Enforcement Administration
Telephone: 202-307-1000
Last EDR Contact: 02/02/2023
Next Scheduled EDR Contact: 03/06/2023
Data Release Frequency: Quarterly

Local Lists of Registered Storage Tanks

SWEEPS UST: SWEEPS UST Listing

Statewide Environmental Evaluation and Planning System. This underground storage tank listing was updated and maintained by a company contacted by the SWRCB in the early 1990's. The listing is no longer updated or maintained. The local agency is the contact for more information on a site on the SWEEPS list.

Date of Government Version: 06/01/1994
Date Data Arrived at EDR: 07/07/2005
Date Made Active in Reports: 08/11/2005
Number of Days to Update: 35

Source: State Water Resources Control Board
Telephone: N/A
Last EDR Contact: 06/03/2005
Next Scheduled EDR Contact: N/A
Data Release Frequency: No Update Planned

HIST UST: Hazardous Substance Storage Container Database

The Hazardous Substance Storage Container Database is a historical listing of UST sites. Refer to local/county source for current data.

Date of Government Version: 10/15/1990
Date Data Arrived at EDR: 01/25/1991
Date Made Active in Reports: 02/12/1991
Number of Days to Update: 18

Source: State Water Resources Control Board
Telephone: 916-341-5851
Last EDR Contact: 07/26/2001
Next Scheduled EDR Contact: N/A
Data Release Frequency: No Update Planned

SAN FRANCISCO AST: Aboveground Storage Tank Site Listing

Aboveground storage tank sites

Date of Government Version: 11/03/2022
Date Data Arrived at EDR: 11/07/2022
Date Made Active in Reports: 01/24/2023
Number of Days to Update: 78

Source: San Francisco County Department of Public Health
Telephone: 415-252-3896
Last EDR Contact: 01/27/2023
Next Scheduled EDR Contact: 05/15/2023
Data Release Frequency: Varies

CERS TANKS: California Environmental Reporting System (CERS) Tanks

List of sites in the California Environmental Protection Agency (CalEPA) Regulated Site Portal which fall under the Aboveground Petroleum Storage and Underground Storage Tank regulatory programs.

Date of Government Version: 01/06/2023
Date Data Arrived at EDR: 01/06/2023
Date Made Active in Reports: 01/11/2023
Number of Days to Update: 5

Source: California Environmental Protection Agency
Telephone: 916-323-2514
Last EDR Contact: 10/17/2022
Next Scheduled EDR Contact: 05/01/2023
Data Release Frequency: Quarterly

CA FID UST: Facility Inventory Database

The Facility Inventory Database (FID) contains a historical listing of active and inactive underground storage tank locations from the State Water Resource Control Board. Refer to local/county source for current data.

Date of Government Version: 10/31/1994
Date Data Arrived at EDR: 09/05/1995
Date Made Active in Reports: 09/29/1995
Number of Days to Update: 24

Source: California Environmental Protection Agency
Telephone: 916-341-5851
Last EDR Contact: 12/28/1998
Next Scheduled EDR Contact: N/A
Data Release Frequency: No Update Planned

Local Land Records

LIENS: Environmental Liens Listing

A listing of property locations with environmental liens for California where DTSC is a lien holder.

Date of Government Version: 08/23/2022
Date Data Arrived at EDR: 08/24/2022
Date Made Active in Reports: 11/14/2022
Number of Days to Update: 82

Source: Department of Toxic Substances Control
Telephone: 916-323-3400
Last EDR Contact: 01/05/2023
Next Scheduled EDR Contact: 03/13/2023
Data Release Frequency: Varies

LIENS 2: CERCLA Lien Information

A Federal CERCLA ('Superfund') lien can exist by operation of law at any site or property at which EPA has spent Superfund monies. These monies are spent to investigate and address releases and threatened releases of contamination. CERCLIS provides information as to the identity of these sites and properties.

Date of Government Version: 10/27/2022
Date Data Arrived at EDR: 11/01/2022
Date Made Active in Reports: 11/15/2022
Number of Days to Update: 14

Source: Environmental Protection Agency
Telephone: 202-564-6023
Last EDR Contact: 02/02/2023
Next Scheduled EDR Contact: 04/10/2023
Data Release Frequency: Semi-Annually

DEED: Deed Restriction Listing

Site Mitigation and Brownfields Reuse Program Facility Sites with Deed Restrictions & Hazardous Waste Management Program Facility Sites with Deed / Land Use Restriction. The DTSC Site Mitigation and Brownfields Reuse Program (SMBRP) list includes sites cleaned up under the program's oversight and generally does not include current or former hazardous waste facilities that required a hazardous waste facility permit. The list represents deed restrictions that are active. Some sites have multiple deed restrictions. The DTSC Hazardous Waste Management Program (HWMP) has developed a list of current or former hazardous waste facilities that have a recorded land use restriction at the local county recorder's office. The land use restrictions on this list were required by the DTSC HWMP as a result of the presence of hazardous substances that remain on site after the facility (or part of the facility) has been closed or cleaned up. The types of land use restriction include deed notice, deed restriction, or a land use restriction that binds current and future owners.

Date of Government Version: 11/28/2022
Date Data Arrived at EDR: 11/29/2022
Date Made Active in Reports: 02/13/2023
Number of Days to Update: 76

Source: DTSC and SWRCB
Telephone: 916-323-3400
Last EDR Contact: 11/29/2022
Next Scheduled EDR Contact: 03/13/2023
Data Release Frequency: Semi-Annually

Records of Emergency Release Reports

HMIRS: Hazardous Materials Information Reporting System

Hazardous Materials Incident Report System. HMIRS contains hazardous material spill incidents reported to DOT.

Date of Government Version: 09/19/2022
Date Data Arrived at EDR: 09/19/2022
Date Made Active in Reports: 09/30/2022
Number of Days to Update: 11

Source: U.S. Department of Transportation
Telephone: 202-366-4555
Last EDR Contact: 12/14/2022
Next Scheduled EDR Contact: 04/03/2023
Data Release Frequency: Quarterly

CHMIRS: California Hazardous Material Incident Report System

California Hazardous Material Incident Reporting System. CHMIRS contains information on reported hazardous material incidents (accidental releases or spills).

Date of Government Version: 08/02/2022
Date Data Arrived at EDR: 10/17/2022
Date Made Active in Reports: 01/04/2023
Number of Days to Update: 79

Source: Office of Emergency Services
Telephone: 916-845-8400
Last EDR Contact: 01/20/2023
Next Scheduled EDR Contact: 05/01/2023
Data Release Frequency: Semi-Annually

LDS: Land Disposal Sites Listing (GEOTRACKER)

Land Disposal sites (Landfills) included in GeoTracker. GeoTracker is the Water Boards data management system for sites that impact, or have the potential to impact, water quality in California, with emphasis on groundwater.

Date of Government Version: 08/31/2022
Date Data Arrived at EDR: 08/31/2022
Date Made Active in Reports: 11/17/2022
Number of Days to Update: 78

Source: State Water Qualilty Control Board
Telephone: 866-480-1028
Last EDR Contact: 12/02/2022
Next Scheduled EDR Contact: 03/20/2023
Data Release Frequency: Quarterly

MCS: Military Cleanup Sites Listing (GEOTRACKER)

Military sites (consisting of: Military UST sites; Military Privatized sites; and Military Cleanup sites [formerly known as DoD non UST]) included in GeoTracker. GeoTracker is the Water Boards data management system for sites that impact, or have the potential to impact, water quality in California, with emphasis on groundwater.

Date of Government Version: 08/31/2022
Date Data Arrived at EDR: 08/31/2022
Date Made Active in Reports: 11/17/2022
Number of Days to Update: 78

Source: State Water Resources Control Board
Telephone: 866-480-1028
Last EDR Contact: 12/02/2022
Next Scheduled EDR Contact: 03/20/2023
Data Release Frequency: Quarterly

SPILLS 90: SPILLS90 data from FirstSearch

Spills 90 includes those spill and release records available exclusively from FirstSearch databases. Typically, they may include chemical, oil and/or hazardous substance spills recorded after 1990. Duplicate records that are already included in EDR incident and release records are not included in Spills 90.

Date of Government Version: 06/06/2012
Date Data Arrived at EDR: 01/03/2013
Date Made Active in Reports: 02/22/2013
Number of Days to Update: 50

Source: FirstSearch
Telephone: N/A
Last EDR Contact: 01/03/2013
Next Scheduled EDR Contact: N/A
Data Release Frequency: No Update Planned

Other Ascertainable Records

RCRA NonGen / NLR: RCRA - Non Generators / No Longer Regulated

RCRAInfo is EPA's comprehensive information system, providing access to data supporting the Resource Conservation and Recovery Act (RCRA) of 1976 and the Hazardous and Solid Waste Amendments (HSWA) of 1984. The database includes selective information on sites which generate, transport, store, treat and/or dispose of hazardous waste as defined by the Resource Conservation and Recovery Act (RCRA). Non-Generators do not presently generate hazardous waste.

Date of Government Version: 11/21/2022
Date Data Arrived at EDR: 11/21/2022
Date Made Active in Reports: 12/05/2022
Number of Days to Update: 14

Source: Environmental Protection Agency
Telephone: (415) 495-8895
Last EDR Contact: 12/21/2022
Next Scheduled EDR Contact: 04/03/2023
Data Release Frequency: Quarterly

FUDS: Formerly Used Defense Sites

The listing includes locations of Formerly Used Defense Sites properties where the US Army Corps of Engineers is actively working or will take necessary cleanup actions.

Date of Government Version: 11/01/2022
Date Data Arrived at EDR: 11/10/2022
Date Made Active in Reports: 02/09/2023
Number of Days to Update: 91

Source: U.S. Army Corps of Engineers
Telephone: 202-528-4285
Last EDR Contact: 11/10/2022
Next Scheduled EDR Contact: 02/27/2023
Data Release Frequency: Varies

DOD: Department of Defense Sites

This data set consists of federally owned or administered lands, administered by the Department of Defense, that have any area equal to or greater than 640 acres of the United States, Puerto Rico, and the U.S. Virgin Islands.

Date of Government Version: 06/07/2021
Date Data Arrived at EDR: 07/13/2021
Date Made Active in Reports: 03/09/2022
Number of Days to Update: 239

Source: USGS
Telephone: 888-275-8747
Last EDR Contact: 01/13/2023
Next Scheduled EDR Contact: 04/24/2023
Data Release Frequency: Varies

FEDLAND: Federal and Indian Lands

Federally and Indian administrated lands of the United States. Lands included are administrated by: Army Corps of Engineers, Bureau of Reclamation, National Wild and Scenic River, National Wildlife Refuge, Public Domain Land, Wilderness, Wilderness Study Area, Wildlife Management Area, Bureau of Indian Affairs, Bureau of Land Management, Department of Justice, Forest Service, Fish and Wildlife Service, National Park Service.

Date of Government Version: 04/02/2018
Date Data Arrived at EDR: 04/11/2018
Date Made Active in Reports: 11/06/2019
Number of Days to Update: 574

Source: U.S. Geological Survey
Telephone: 888-275-8747
Last EDR Contact: 01/03/2023
Next Scheduled EDR Contact: 04/17/2023
Data Release Frequency: N/A

SCRD DRYCLEANERS: State Coalition for Remediation of Drycleaners Listing

The State Coalition for Remediation of Drycleaners was established in 1998, with support from the U.S. EPA Office of Superfund Remediation and Technology Innovation. It is comprised of representatives of states with established drycleaner remediation programs. Currently the member states are Alabama, Connecticut, Florida, Illinois, Kansas, Minnesota, Missouri, North Carolina, Oregon, South Carolina, Tennessee, Texas, and Wisconsin.

Date of Government Version: 07/30/2021
Date Data Arrived at EDR: 02/03/2023
Date Made Active in Reports: 02/10/2023
Number of Days to Update: 7

Source: Environmental Protection Agency
Telephone: 615-532-8599
Last EDR Contact: 02/02/2023
Next Scheduled EDR Contact: 05/22/2023
Data Release Frequency: Varies

US FIN ASSUR: Financial Assurance Information

All owners and operators of facilities that treat, store, or dispose of hazardous waste are required to provide proof that they will have sufficient funds to pay for the clean up, closure, and post-closure care of their facilities.

Date of Government Version: 09/19/2022
Date Data Arrived at EDR: 09/20/2022
Date Made Active in Reports: 12/22/2022
Number of Days to Update: 93

Source: Environmental Protection Agency
Telephone: 202-566-1917
Last EDR Contact: 12/14/2022
Next Scheduled EDR Contact: 04/03/2023
Data Release Frequency: Quarterly

EPA WATCH LIST: EPA WATCH LIST

EPA maintains a "Watch List" to facilitate dialogue between EPA, state and local environmental agencies on enforcement matters relating to facilities with alleged violations identified as either significant or high priority. Being on the Watch List does not mean that the facility has actually violated the law only that an investigation by EPA or a state or local environmental agency has led those organizations to allege that an unproven violation has in fact occurred. Being on the Watch List does not represent a higher level of concern regarding the alleged violations that were detected, but instead indicates cases requiring additional dialogue between EPA, state and local agencies - primarily because of the length of time the alleged violation has gone unaddressed or unresolved.

Date of Government Version: 08/30/2013
Date Data Arrived at EDR: 03/21/2014
Date Made Active in Reports: 06/17/2014
Number of Days to Update: 88

Source: Environmental Protection Agency
Telephone: 617-520-3000
Last EDR Contact: 01/30/2023
Next Scheduled EDR Contact: 05/15/2023
Data Release Frequency: Quarterly

2020 COR ACTION: 2020 Corrective Action Program List

The EPA has set ambitious goals for the RCRA Corrective Action program by creating the 2020 Corrective Action Universe. This RCRA cleanup baseline includes facilities expected to need corrective action. The 2020 universe contains a wide variety of sites. Some properties are heavily contaminated while others were contaminated but have since been cleaned up. Still others have not been fully investigated yet, and may require little or no remediation. Inclusion in the 2020 Universe does not necessarily imply failure on the part of a facility to meet its RCRA obligations.

Date of Government Version: 09/30/2017
Date Data Arrived at EDR: 05/08/2018
Date Made Active in Reports: 07/20/2018
Number of Days to Update: 73

Source: Environmental Protection Agency
Telephone: 703-308-4044
Last EDR Contact: 02/03/2023
Next Scheduled EDR Contact: 05/15/2023
Data Release Frequency: Varies

TSCA: Toxic Substances Control Act

Toxic Substances Control Act. TSCA identifies manufacturers and importers of chemical substances included on the TSCA Chemical Substance Inventory list. It includes data on the production volume of these substances by plant site.

Date of Government Version: 12/31/2016
Date Data Arrived at EDR: 06/17/2020
Date Made Active in Reports: 09/10/2020
Number of Days to Update: 85

Source: EPA
Telephone: 202-260-5521
Last EDR Contact: 12/12/2022
Next Scheduled EDR Contact: 03/27/2023
Data Release Frequency: Every 4 Years

TRIS: Toxic Chemical Release Inventory System

Toxic Release Inventory System. TRIS identifies facilities which release toxic chemicals to the air, water and land in reportable quantities under SARA Title III Section 313.

Date of Government Version: 12/31/2021
Date Data Arrived at EDR: 11/01/2022
Date Made Active in Reports: 02/09/2023
Number of Days to Update: 100

Source: EPA
Telephone: 202-566-0250
Last EDR Contact: 11/01/2022
Next Scheduled EDR Contact: 02/27/2023
Data Release Frequency: Annually

SSTS: Section 7 Tracking Systems

Section 7 of the Federal Insecticide, Fungicide and Rodenticide Act, as amended (92 Stat. 829) requires all registered pesticide-producing establishments to submit a report to the Environmental Protection Agency by March 1st each year. Each establishment must report the types and amounts of pesticides, active ingredients and devices being produced, and those having been produced and sold or distributed in the past year.

Date of Government Version: 10/17/2022
Date Data Arrived at EDR: 10/18/2022
Date Made Active in Reports: 01/10/2023
Number of Days to Update: 84

Source: EPA
Telephone: 202-564-4203
Last EDR Contact: 01/18/2023
Next Scheduled EDR Contact: 05/01/2023
Data Release Frequency: Annually

ROD: Records Of Decision

Record of Decision. ROD documents mandate a permanent remedy at an NPL (Superfund) site containing technical and health information to aid in the cleanup.

Date of Government Version: 10/27/2022
Date Data Arrived at EDR: 11/01/2022
Date Made Active in Reports: 11/15/2022
Number of Days to Update: 14

Source: EPA
Telephone: 703-416-0223
Last EDR Contact: 02/02/2023
Next Scheduled EDR Contact: 03/13/2023
Data Release Frequency: Annually

RMP: Risk Management Plans

When Congress passed the Clean Air Act Amendments of 1990, it required EPA to publish regulations and guidance for chemical accident prevention at facilities using extremely hazardous substances. The Risk Management Program Rule (RMP Rule) was written to implement Section 112(r) of these amendments. The rule, which built upon existing industry codes and standards, requires companies of all sizes that use certain flammable and toxic substances to develop a Risk Management Program, which includes a(n): Hazard assessment that details the potential effects of an accidental release, an accident history of the last five years, and an evaluation of worst-case and alternative accidental releases; Prevention program that includes safety precautions and maintenance, monitoring, and employee training measures; and Emergency response program that spells out emergency health care, employee training measures and procedures for informing the public and response agencies (e.g the fire department) should an accident occur.

Date of Government Version: 04/27/2022
Date Data Arrived at EDR: 05/04/2022
Date Made Active in Reports: 05/10/2022
Number of Days to Update: 6

Source: Environmental Protection Agency
Telephone: 202-564-8600
Last EDR Contact: 01/17/2023
Next Scheduled EDR Contact: 05/01/2023
Data Release Frequency: Varies

RAATS: RCRA Administrative Action Tracking System

RCRA Administration Action Tracking System. RAATS contains records based on enforcement actions issued under RCRA pertaining to major violators and includes administrative and civil actions brought by the EPA. For administration actions after September 30, 1995, data entry in the RAATS database was discontinued. EPA will retain a copy of the database for historical records. It was necessary to terminate RAATS because a decrease in agency resources made it impossible to continue to update the information contained in the database.

Date of Government Version: 04/17/1995
Date Data Arrived at EDR: 07/03/1995
Date Made Active in Reports: 08/07/1995
Number of Days to Update: 35

Source: EPA
Telephone: 202-564-4104
Last EDR Contact: 06/02/2008
Next Scheduled EDR Contact: 09/01/2008
Data Release Frequency: No Update Planned

PRP: Potentially Responsible Parties

A listing of verified Potentially Responsible Parties

Date of Government Version: 10/27/2022
Date Data Arrived at EDR: 11/01/2022
Date Made Active in Reports: 11/15/2022
Number of Days to Update: 14

Source: EPA
Telephone: 202-564-6023
Last EDR Contact: 02/02/2023
Next Scheduled EDR Contact: 05/15/2023
Data Release Frequency: Quarterly

PADS: PCB Activity Database System

PCB Activity Database. PADS Identifies generators, transporters, commercial storers and/or brokers and disposers of PCB's who are required to notify the EPA of such activities.

Date of Government Version: 01/20/2022
Date Data Arrived at EDR: 01/20/2022
Date Made Active in Reports: 03/25/2022
Number of Days to Update: 64

Source: EPA
Telephone: 202-566-0500
Last EDR Contact: 01/04/2023
Next Scheduled EDR Contact: 04/17/2023
Data Release Frequency: Annually

ICIS: Integrated Compliance Information System

The Integrated Compliance Information System (ICIS) supports the information needs of the national enforcement and compliance program as well as the unique needs of the National Pollutant Discharge Elimination System (NPDES) program.

Date of Government Version: 11/18/2016
Date Data Arrived at EDR: 11/23/2016
Date Made Active in Reports: 02/10/2017
Number of Days to Update: 79

Source: Environmental Protection Agency
Telephone: 202-564-2501
Last EDR Contact: 12/28/2022
Next Scheduled EDR Contact: 04/17/2023
Data Release Frequency: Quarterly

FTTS: FIFRA/ TSCA Tracking System - FIFRA (Federal Insecticide, Fungicide, & Rodenticide Act)/TSCA (Toxic Substances Control Act)
FTTS tracks administrative cases and pesticide enforcement actions and compliance activities related to FIFRA, TSCA and EPCRA (Emergency Planning and Community Right-to-Know Act). To maintain currency, EDR contacts the Agency on a quarterly basis.

Date of Government Version: 04/09/2009
Date Data Arrived at EDR: 04/16/2009
Date Made Active in Reports: 05/11/2009
Number of Days to Update: 25
Source: EPA/Office of Prevention, Pesticides and Toxic Substances
Telephone: 202-566-1667
Last EDR Contact: 08/18/2017
Next Scheduled EDR Contact: 12/04/2017
Data Release Frequency: No Update Planned

FTTS INSP: FIFRA/ TSCA Tracking System - FIFRA (Federal Insecticide, Fungicide, & Rodenticide Act)/TSCA (Toxic Substances Control Act)
A listing of FIFRA/TSCA Tracking System (FTTS) inspections and enforcements.

Date of Government Version: 04/09/2009
Date Data Arrived at EDR: 04/16/2009
Date Made Active in Reports: 05/11/2009
Number of Days to Update: 25
Source: EPA
Telephone: 202-566-1667
Last EDR Contact: 08/18/2017
Next Scheduled EDR Contact: 12/04/2017
Data Release Frequency: No Update Planned

MLTS: Material Licensing Tracking System
MLTS is maintained by the Nuclear Regulatory Commission and contains a list of approximately 8,100 sites which possess or use radioactive materials and which are subject to NRC licensing requirements. To maintain currency, EDR contacts the Agency on a quarterly basis.

Date of Government Version: 10/26/2022
Date Data Arrived at EDR: 11/22/2022
Date Made Active in Reports: 12/05/2022
Number of Days to Update: 13
Source: Nuclear Regulatory Commission
Telephone: 301-415-7169
Last EDR Contact: 01/17/2023
Next Scheduled EDR Contact: 05/01/2023
Data Release Frequency: Quarterly

COAL ASH DOE: Steam-Electric Plant Operation Data
A listing of power plants that store ash in surface ponds.

Date of Government Version: 12/31/2020
Date Data Arrived at EDR: 11/30/2021
Date Made Active in Reports: 02/22/2022
Number of Days to Update: 84
Source: Department of Energy
Telephone: 202-586-8719
Last EDR Contact: 11/29/2022
Next Scheduled EDR Contact: 03/13/2023
Data Release Frequency: Varies

COAL ASH EPA: Coal Combustion Residues Surface Impoundments List
A listing of coal combustion residues surface impoundments with high hazard potential ratings.

Date of Government Version: 01/12/2017
Date Data Arrived at EDR: 03/05/2019
Date Made Active in Reports: 11/11/2019
Number of Days to Update: 251
Source: Environmental Protection Agency
Telephone: N/A
Last EDR Contact: 11/23/2022
Next Scheduled EDR Contact: 03/13/2023
Data Release Frequency: Varies

PCB TRANSFORMER: PCB Transformer Registration Database
The database of PCB transformer registrations that includes all PCB registration submittals.

Date of Government Version: 09/13/2019
Date Data Arrived at EDR: 11/06/2019
Date Made Active in Reports: 02/10/2020
Number of Days to Update: 96
Source: Environmental Protection Agency
Telephone: 202-566-0517
Last EDR Contact: 02/03/2023
Next Scheduled EDR Contact: 05/15/2023
Data Release Frequency: Varies

RADINFO: Radiation Information Database
The Radiation Information Database (RADINFO) contains information about facilities that are regulated by U.S. Environmental Protection Agency (EPA) regulations for radiation and radioactivity.

Date of Government Version: 07/01/2019
Date Data Arrived at EDR: 07/01/2019
Date Made Active in Reports: 09/23/2019
Number of Days to Update: 84

Source: Environmental Protection Agency
Telephone: 202-343-9775
Last EDR Contact: 12/20/2022
Next Scheduled EDR Contact: 04/10/2023
Data Release Frequency: Quarterly

HIST FTTS: FIFRA/TSCA Tracking System Administrative Case Listing

A complete administrative case listing from the FIFRA/TSCA Tracking System (FTTS) for all ten EPA regions. The information was obtained from the National Compliance Database (NCDB). NCDB supports the implementation of FIFRA (Federal Insecticide, Fungicide, and Rodenticide Act) and TSCA (Toxic Substances Control Act). Some EPA regions are now closing out records. Because of that, and the fact that some EPA regions are not providing EPA Headquarters with updated records, it was decided to create a HIST FTTS database. It included records that may not be included in the newer FTTS database updates. This database is no longer updated.

Date of Government Version: 10/19/2006
Date Data Arrived at EDR: 03/01/2007
Date Made Active in Reports: 04/10/2007
Number of Days to Update: 40

Source: Environmental Protection Agency
Telephone: 202-564-2501
Last EDR Contact: 12/17/2007
Next Scheduled EDR Contact: 03/17/2008
Data Release Frequency: No Update Planned

HIST FTTS INSP: FIFRA/TSCA Tracking System Inspection & Enforcement Case Listing

A complete inspection and enforcement case listing from the FIFRA/TSCA Tracking System (FTTS) for all ten EPA regions. The information was obtained from the National Compliance Database (NCDB). NCDB supports the implementation of FIFRA (Federal Insecticide, Fungicide, and Rodenticide Act) and TSCA (Toxic Substances Control Act). Some EPA regions are now closing out records. Because of that, and the fact that some EPA regions are not providing EPA Headquarters with updated records, it was decided to create a HIST FTTS database. It included records that may not be included in the newer FTTS database updates. This database is no longer updated.

Date of Government Version: 10/19/2006
Date Data Arrived at EDR: 03/01/2007
Date Made Active in Reports: 04/10/2007
Number of Days to Update: 40

Source: Environmental Protection Agency
Telephone: 202-564-2501
Last EDR Contact: 12/17/2008
Next Scheduled EDR Contact: 03/17/2008
Data Release Frequency: No Update Planned

DOT OPS: Incident and Accident Data

Department of Transporation, Office of Pipeline Safety Incident and Accident data.

Date of Government Version: 01/02/2020
Date Data Arrived at EDR: 01/28/2020
Date Made Active in Reports: 04/17/2020
Number of Days to Update: 80

Source: Department of Transporation, Office of Pipeline Safety
Telephone: 202-366-4595
Last EDR Contact: 01/24/2023
Next Scheduled EDR Contact: 05/08/2023
Data Release Frequency: Quarterly

CONSENT: Superfund (CERCLA) Consent Decrees

Major legal settlements that establish responsibility and standards for cleanup at NPL (Superfund) sites. Released periodically by United States District Courts after settlement by parties to litigation matters.

Date of Government Version: 09/30/2022
Date Data Arrived at EDR: 10/21/2022
Date Made Active in Reports: 01/10/2023
Number of Days to Update: 81

Source: Department of Justice, Consent Decree Library
Telephone: Varies
Last EDR Contact: 01/03/2023
Next Scheduled EDR Contact: 04/17/2023
Data Release Frequency: Varies

BRS: Biennial Reporting System

The Biennial Reporting System is a national system administered by the EPA that collects data on the generation and management of hazardous waste. BRS captures detailed data from two groups: Large Quantity Generators (LQG) and Treatment, Storage, and Disposal Facilities.

Date of Government Version: 12/31/2019
Date Data Arrived at EDR: 03/02/2022
Date Made Active in Reports: 03/25/2022
Number of Days to Update: 23

Source: EPA/NTIS
Telephone: 800-424-9346
Last EDR Contact: 12/21/2022
Next Scheduled EDR Contact: 04/03/2023
Data Release Frequency: Biennially

INDIAN RESERV: Indian Reservations

This map layer portrays Indian administered lands of the United States that have any area equal to or greater than 640 acres.

Date of Government Version: 12/31/2014
Date Data Arrived at EDR: 07/14/2015
Date Made Active in Reports: 01/10/2017
Number of Days to Update: 546

Source: USGS
Telephone: 202-208-3710
Last EDR Contact: 01/06/2023
Next Scheduled EDR Contact: 04/17/2023
Data Release Frequency: Semi-Annually

FUSRAP: Formerly Utilized Sites Remedial Action Program

DOE established the Formerly Utilized Sites Remedial Action Program (FUSRAP) in 1974 to remediate sites where radioactive contamination remained from Manhattan Project and early U.S. Atomic Energy Commission (AEC) operations.

Date of Government Version: 07/26/2021
Date Data Arrived at EDR: 07/27/2021
Date Made Active in Reports: 10/22/2021
Number of Days to Update: 87

Source: Department of Energy
Telephone: 202-586-3559
Last EDR Contact: 01/30/2023
Next Scheduled EDR Contact: 05/15/2023
Data Release Frequency: Varies

UMTRA: Uranium Mill Tailings Sites

Uranium ore was mined by private companies for federal government use in national defense programs. When the mills shut down, large piles of the sand-like material (mill tailings) remain after uranium has been extracted from the ore. Levels of human exposure to radioactive materials from the piles are low; however, in some cases tailings were used as construction materials before the potential health hazards of the tailings were recognized.

Date of Government Version: 08/30/2019
Date Data Arrived at EDR: 11/15/2019
Date Made Active in Reports: 01/28/2020
Number of Days to Update: 74

Source: Department of Energy
Telephone: 505-845-0011
Last EDR Contact: 02/13/2023
Next Scheduled EDR Contact: 05/29/2023
Data Release Frequency: Varies

LEAD SMELTER 1: Lead Smelter Sites

A listing of former lead smelter site locations.

Date of Government Version: 10/27/2022
Date Data Arrived at EDR: 11/01/2022
Date Made Active in Reports: 11/15/2022
Number of Days to Update: 14

Source: Environmental Protection Agency
Telephone: 703-603-8787
Last EDR Contact: 02/02/2023
Next Scheduled EDR Contact: 04/10/2023
Data Release Frequency: Varies

LEAD SMELTER 2: Lead Smelter Sites

A list of several hundred sites in the U.S. where secondary lead smelting was done from 1931and 1964. These sites may pose a threat to public health through ingestion or inhalation of contaminated soil or dust

Date of Government Version: 04/05/2001
Date Data Arrived at EDR: 10/27/2010
Date Made Active in Reports: 12/02/2010
Number of Days to Update: 36

Source: American Journal of Public Health
Telephone: 703-305-6451
Last EDR Contact: 12/02/2009
Next Scheduled EDR Contact: N/A
Data Release Frequency: No Update Planned

US AIRS (AFS): Aerometric Information Retrieval System Facility Subsystem (AFS)

The database is a sub-system of Aerometric Information Retrieval System (AIRS). AFS contains compliance data on air pollution point sources regulated by the U.S. EPA and/or state and local air regulatory agencies. This information comes from source reports by various stationary sources of air pollution, such as electric power plants, steel mills, factories, and universities, and provides information about the air pollutants they produce. Action, air program, air program pollutant, and general level plant data. It is used to track emissions and compliance data from industrial plants.

Date of Government Version: 10/12/2016
Date Data Arrived at EDR: 10/26/2016
Date Made Active in Reports: 02/03/2017
Number of Days to Update: 100

Source: EPA
Telephone: 202-564-2496
Last EDR Contact: 09/26/2017
Next Scheduled EDR Contact: 01/08/2018
Data Release Frequency: Annually

US AIRS MINOR: Air Facility System Data

A listing of minor source facilities.

Date of Government Version: 10/12/2016
Date Data Arrived at EDR: 10/26/2016
Date Made Active in Reports: 02/03/2017
Number of Days to Update: 100

Source: EPA
Telephone: 202-564-2496
Last EDR Contact: 09/26/2017
Next Scheduled EDR Contact: 01/08/2018
Data Release Frequency: Annually

US MINES: Mines Master Index File

Contains all mine identification numbers issued for mines active or opened since 1971. The data also includes violation information.

Date of Government Version: 11/07/2022
Date Data Arrived at EDR: 11/17/2022
Date Made Active in Reports: 02/10/2023
Number of Days to Update: 85

Source: Department of Labor, Mine Safety and Health Administration
Telephone: 303-231-5959
Last EDR Contact: 11/17/2022
Next Scheduled EDR Contact: 03/06/2023
Data Release Frequency: Semi-Annually

MINES VIOLATIONS: MSHA Violation Assessment Data

Mines violation and assessment information. Department of Labor, Mine Safety & Health Administration.

Date of Government Version: 11/29/2022
Date Data Arrived at EDR: 11/30/2022
Date Made Active in Reports: 12/22/2022
Number of Days to Update: 22

Source: DOL, Mine Safety & Health Admi
Telephone: 202-693-9424
Last EDR Contact: 01/03/2023
Next Scheduled EDR Contact: 03/13/2023
Data Release Frequency: Quarterly

US MINES 2: Ferrous and Nonferrous Metal Mines Database Listing

This map layer includes ferrous (ferrous metal mines are facilities that extract ferrous metals, such as iron ore or molybdenum) and nonferrous (Nonferrous metal mines are facilities that extract nonferrous metals, such as gold, silver, copper, zinc, and lead) metal mines in the United States.

Date of Government Version: 05/06/2020
Date Data Arrived at EDR: 05/27/2020
Date Made Active in Reports: 08/13/2020
Number of Days to Update: 78

Source: USGS
Telephone: 703-648-7709
Last EDR Contact: 11/21/2022
Next Scheduled EDR Contact: 03/06/2023
Data Release Frequency: Varies

US MINES 3: Active Mines & Mineral Plants Database Listing

Active Mines and Mineral Processing Plant operations for commodities monitored by the Minerals Information Team of the USGS.

Date of Government Version: 04/14/2011
Date Data Arrived at EDR: 06/08/2011
Date Made Active in Reports: 09/13/2011
Number of Days to Update: 97

Source: USGS
Telephone: 703-648-7709
Last EDR Contact: 11/21/2022
Next Scheduled EDR Contact: 03/06/2023
Data Release Frequency: Varies

ABANDONED MINES: Abandoned Mines

An inventory of land and water impacted by past mining (primarily coal mining) is maintained by OSMRE to provide information needed to implement the Surface Mining Control and Reclamation Act of 1977 (SMCRA). The inventory contains information on the location, type, and extent of AML impacts, as well as, information on the cost associated with the reclamation of those problems. The inventory is based upon field surveys by State, Tribal, and OSMRE program officials. It is dynamic to the extent that it is modified as new problems are identified and existing problems are reclaimed.

Date of Government Version: 09/13/2022
Date Data Arrived at EDR: 09/14/2022
Date Made Active in Reports: 12/05/2022
Number of Days to Update: 82

Source: Department of Interior
Telephone: 202-208-2609
Last EDR Contact: 12/13/2022
Next Scheduled EDR Contact: 03/20/2023
Data Release Frequency: Quarterly

FINDS: Facility Index System/Facility Registry System

Facility Index System. FINDS contains both facility information and 'pointers' to other sources that contain more detail. EDR includes the following FINDS databases in this report: PCS (Permit Compliance System), AIRS (Aerometric Information Retrieval System), DOCKET (Enforcement Docket used to manage and track information on civil judicial enforcement cases for all environmental statutes), FURS (Federal Underground Injection Control), C-DOCKET (Criminal Docket System used to track criminal enforcement actions for all environmental statutes), FFIS (Federal Facilities Information System), STATE (State Environmental Laws and Statutes), and PADS (PCB Activity Data System).

Date of Government Version: 08/03/2022
Date Data Arrived at EDR: 08/25/2022
Date Made Active in Reports: 10/24/2022
Number of Days to Update: 60

Source: EPA
Telephone: (415) 947-8000
Last EDR Contact: 11/29/2022
Next Scheduled EDR Contact: 03/13/2023
Data Release Frequency: Quarterly

ECHO: Enforcement & Compliance History Information

ECHO provides integrated compliance and enforcement information for about 800,000 regulated facilities nationwide.

Date of Government Version: 09/25/2022
Date Data Arrived at EDR: 09/30/2022
Date Made Active in Reports: 12/22/2022
Number of Days to Update: 83

Source: Environmental Protection Agency
Telephone: 202-564-2280
Last EDR Contact: 01/04/2023
Next Scheduled EDR Contact: 04/17/2023
Data Release Frequency: Quarterly

UXO: Unexploded Ordnance Sites

A listing of unexploded ordnance site locations

Date of Government Version: 11/09/2021
Date Data Arrived at EDR: 10/20/2022
Date Made Active in Reports: 01/10/2023
Number of Days to Update: 82

Source: Department of Defense
Telephone: 703-704-1564
Last EDR Contact: 01/09/2023
Next Scheduled EDR Contact: 04/24/2023
Data Release Frequency: Varies

DOCKET HWC: Hazardous Waste Compliance Docket Listing

A complete list of the Federal Agency Hazardous Waste Compliance Docket Facilities.

Date of Government Version: 05/06/2021
Date Data Arrived at EDR: 05/21/2021
Date Made Active in Reports: 08/11/2021
Number of Days to Update: 82

Source: Environmental Protection Agency
Telephone: 202-564-0527
Last EDR Contact: 11/15/2022
Next Scheduled EDR Contact: 03/06/2023
Data Release Frequency: Varies

FUELS PROGRAM: EPA Fuels Program Registered Listing

This listing includes facilities that are registered under the Part 80 (Code of Federal Regulations) EPA Fuels Programs. All companies now are required to submit new and updated registrations.

Date of Government Version: 11/10/2022
Date Data Arrived at EDR: 11/10/2022
Date Made Active in Reports: 02/09/2023
Number of Days to Update: 91

Source: EPA
Telephone: 800-385-6164
Last EDR Contact: 11/10/2022
Next Scheduled EDR Contact: 02/27/2023
Data Release Frequency: Quarterly

PFAS NPL: Superfund Sites with PFAS Detections Information

EPA's Office of Land and Emergency Management and EPA Regional Offices maintain data describing what is known about site investigations, contamination, and remedial actions under the Comprehensive Environmental Response, Compensation, and Liability Act (CERCLA) where PFAS is present in the environment.

Date of Government Version: 02/23/2022
Date Data Arrived at EDR: 07/08/2022
Date Made Active in Reports: 11/08/2022
Number of Days to Update: 123

Source: Environmental Protection Agency
Telephone: 703-603-8895
Last EDR Contact: 01/10/2023
Next Scheduled EDR Contact: 04/17/2023
Data Release Frequency: Varies

PFAS FEDERAL SITES: Federal Sites PFAS Information

Several federal entities, such as the federal Superfund program, Department of Defense, National Aeronautics and Space Administration, Department of Transportation, and Department of Energy provided information for sites with known or suspected detections at federal facilities.

Date of Government Version: 02/23/2022
Date Data Arrived at EDR: 03/31/2022
Date Made Active in Reports: 11/08/2022
Number of Days to Update: 222

Source: Environmental Protection Agency
Telephone: 202-272-0167
Last EDR Contact: 01/05/2023
Next Scheduled EDR Contact: 04/17/2023
Data Release Frequency: Varies

PFAS TSCA: PFAS Manufacture and Imports Information

EPA issued the Chemical Data Reporting (CDR) Rule under the Toxic Substances Control Act (TSCA) and requires chemical manufacturers and facilities that manufacture or import chemical substances to report data to EPA. EPA publishes non-confidential business information (non-CBI) and includes descriptive information about each site, corporate parent, production volume, other manufacturing information, and processing and use information.

Date of Government Version: 01/03/2022
Date Data Arrived at EDR: 03/31/2022
Date Made Active in Reports: 11/08/2022
Number of Days to Update: 222

Source: Environmental Protection Agency
Telephone: 202-272-0167
Last EDR Contact: 01/05/2023
Next Scheduled EDR Contact: 04/17/2023
Data Release Frequency: Varies

PFAS RCRA MANIFEST: PFAS Transfers Identified In the RCRA Database Listing

To work around the lack of PFAS waste codes in the RCRA database, EPA developed the PFAS Transfers dataset by mining e-Manifest records containing at least one of these common PFAS keywords: PFAS, PFOA, PFOS, PERFL, AFFF, GENX, GEN-X (plus the VT waste codes). These keywords were searched for in the following text fields: Manifest handling instructions (MANIFEST_HANDLING_INSTR), Non-hazardous waste description (NON_HAZ_WASTE_DESCRIPTION), DOT printed information (DOT_PRINTED_INFORMATION), Waste line handling instructions (WASTE_LINE_HANDLING_INSTR), Waste residue comments (WASTE_RESIDUE_COMMENTS).

Date of Government Version: 01/03/2022
Date Data Arrived at EDR: 03/31/2022
Date Made Active in Reports: 11/08/2022
Number of Days to Update: 222

Source: Environmental Protection Agency
Telephone: 202-272-0167
Last EDR Contact: 01/05/2023
Next Scheduled EDR Contact: 04/17/2023
Data Release Frequency: Varies

PFAS ATSDR: PFAS Contamination Site Location Listing

PFAS contamination site locations from the Department of Health & Human Services, Center for Disease Control & Prevention. ATSDR is involved at a number of PFAS-related sites, either directly or through assisting state and federal partners. As of now, most sites are related to drinking water contamination connected with PFAS production facilities or fire training areas where aqueous film-forming firefighting foam (AFFF) was regularly used.

Date of Government Version: 06/24/2020
Date Data Arrived at EDR: 03/17/2021
Date Made Active in Reports: 11/08/2022
Number of Days to Update: 601

Source: Department of Health & Human Services
Telephone: 202-741-5770
Last EDR Contact: 01/23/2023
Next Scheduled EDR Contact: 05/08/2023
Data Release Frequency: Varies

PFAS WQP: Ambient Environmental Sampling for PFAS

The Water Quality Portal (WQP) is a part of a modernized repository storing ambient sampling data for all environmental media and tissue samples. A wide range of federal, state, tribal and local governments, academic and non-governmental organizations and individuals submit project details and sampling results to this public repository. The information is commonly used for research and assessments of environmental quality.

Date of Government Version: 01/03/2022
Date Data Arrived at EDR: 03/31/2022
Date Made Active in Reports: 11/08/2022
Number of Days to Update: 222

Source: Environmental Protection Agency
Telephone: 202-272-0167
Last EDR Contact: 01/05/2023
Next Scheduled EDR Contact: 04/17/2023
Data Release Frequency: Varies

PFAS NPDES: Clean Water Act Discharge Monitoring Information

Any discharger of pollutants to waters of the United States from a point source must have a National Pollutant Discharge Elimination System (NPDES) permit. The process for obtaining limits involves the regulated entity (permittee) disclosing releases in a NPDES permit application and the permitting authority (typically the state but sometimes EPA) deciding whether to require monitoring or monitoring with limits.

Date of Government Version: 01/03/2022
Date Data Arrived at EDR: 03/31/2022
Date Made Active in Reports: 11/08/2022
Number of Days to Update: 222

Source: Environmental Protection Agency
Telephone: 202-272-0167
Last EDR Contact: 01/05/2023
Next Scheduled EDR Contact: 04/17/2023
Data Release Frequency: Varies

PFAS ECHO: Facilities in Industries that May Be Handling PFAS Listing

Regulators and the public have expressed interest in knowing which regulated entities may be using PFAS. EPA has developed a dataset from various sources that show which industries may be handling PFAS. Approximately 120,000 facilities subject to federal environmental programs have operated or currently operate in industry sectors with processes that may involve handling and/or release of PFAS.

Date of Government Version: 01/03/2022
Date Data Arrived at EDR: 03/31/2022
Date Made Active in Reports: 11/08/2022
Number of Days to Update: 222

Source: Environmental Protection Agency
Telephone: 202-272-0167
Last EDR Contact: 01/05/2023
Next Scheduled EDR Contact: 04/17/2023
Data Release Frequency: Varies

PFAS ECHO FIRE TRAINING: Facilities in Industries that May Be Handling PFAS Listing

A list of fire training sites was added to the Industry Sectors dataset using a keyword search on the permitted facilitys name to identify sites where fire-fighting foam may have been used in training exercises. Additionally, you may view an example spreadsheet of the subset of fire training facility data, as well as the keywords used in selecting or deselecting a facility for the subset. as well as the keywords used in selecting or deselecting a facility for the subset. These keywords were tested to maximize accuracy in selecting facilities that may use fire-fighting foam in training exercises, however, due to the lack of a required reporting field in the data systems for designating fire training sites, this methodology may not identify all fire training sites or may potentially misidentify them.

Date of Government Version: 08/22/2018
Date Data Arrived at EDR: 03/31/2022
Date Made Active in Reports: 11/08/2022
Number of Days to Update: 222

Source: Environmental Protection Agency
Telephone: 202-272-0167
Last EDR Contact: 01/05/2023
Next Scheduled EDR Contact: 04/17/2023
Data Release Frequency: Varies

PFAS PART 139 AIRPORT: All Certified Part 139 Airports PFAS Information Listing

Since July 1, 2006, all certified part 139 airports are required to have fire-fighting foam onsite that meet military specifications (MIL-F-24385) (14 CFR 139.317). To date, these military specification fire-fighting foams are fluorinated and have been historically used for training and extinguishing. The 2018 FAA Reauthorization Act has a provision stating that no later than October 2021, FAA shall not require the use of fluorinated AFFF. This provision does not prohibit the use of fluorinated AFFF at Part 139 civilian airports; it only prohibits FAA from mandating its use. The Federal Aviation Administration?s document AC 150/5210-6D - Aircraft Fire Extinguishing Agents provides guidance on Aircraft Fire Extinguishing Agents, which includes Aqueous Film Forming Foam (AFFF).

Date of Government Version: 08/22/2018
Date Data Arrived at EDR: 10/26/2022
Date Made Active in Reports: 11/08/2022
Number of Days to Update: 13

Source: Environmental Protection Agency
Telephone: 202-272-0167
Last EDR Contact: 01/05/2023
Next Scheduled EDR Contact: 04/17/2023
Data Release Frequency: Varies

AQUEOUS FOAM NRC: Aqueous Foam Related Incidents Listing

The National Response Center (NRC) serves as an emergency call center that fields initial reports for pollution and railroad incidents and forwards that information to appropriate federal/state agencies for response. The spreadsheets posted to the NRC website contain initial incident data that has not been validated or investigated by a federal/state response agency. Response center calls from 1990 to the most recent complete calendar year where there was indication of Aqueous Film Forming Foam (AFFF) usage are included in this dataset. NRC calls may reference AFFF usage in the ?Material Involved? or ?Incident Description? fields.

Date of Government Version: 02/23/2022
Date Data Arrived at EDR: 03/31/2022
Date Made Active in Reports: 11/08/2022
Number of Days to Update: 222

Source: Environmental Protection Agency
Telephone: 202-272-0167
Last EDR Contact: 01/05/2023
Next Scheduled EDR Contact: 04/17/2023
Data Release Frequency: Varies

PFAS: PFAS Contamination Site Location Listing

A listing of PFAS contaminated sites included in the GeoTracker database.

Date of Government Version: 08/31/2022
Date Data Arrived at EDR: 08/31/2022
Date Made Active in Reports: 10/31/2022
Number of Days to Update: 61

Source: State Water Resources Control Board
Telephone: 866-480-1028
Last EDR Contact: 12/02/2022
Next Scheduled EDR Contact: 03/20/2023
Data Release Frequency: Varies

AQUEOUS FOAM: Former Fire Training Facility Assessments Listing

Airports shown on this list are those believed to use Aqueous Film Forming Foam (AFFF), and certified by the Federal Aviation Administration (FAA) under Title 14, Code of Federal Regulations (CFR), Part 139 (14 CFR Part 139). This list was created by SWRCB using information available from the FAA. Location points shown are from the latitude and longitude listed on the FAA airport master record.

Date of Government Version: 09/06/2022
Date Data Arrived at EDR: 09/06/2022
Date Made Active in Reports: 10/26/2022
Number of Days to Update: 50

Source: State Water Resources Control Board
Telephone: 916-341-5455
Last EDR Contact: 10/09/2022
Next Scheduled EDR Contact: 03/20/2023
Data Release Frequency: Varies

CA BOND EXP. PLAN: Bond Expenditure Plan

Department of Health Services developed a site-specific expenditure plan as the basis for an appropriation of Hazardous Substance Cleanup Bond Act funds. It is not updated.

Date of Government Version: 01/01/1989
Date Data Arrived at EDR: 07/27/1994
Date Made Active in Reports: 08/02/1994
Number of Days to Update: 6

Source: Department of Health Services
Telephone: 916-255-2118
Last EDR Contact: 05/31/1994
Next Scheduled EDR Contact: N/A
Data Release Frequency: No Update Planned

CORTESE: "Cortese" Hazardous Waste & Substances Sites List

The sites for the list are designated by the State Water Resource Control Board (LUST), the Integrated Waste Board (SWF/LS), and the Department of Toxic Substances Control (Cal-Sites).

Date of Government Version: 09/19/2022
Date Data Arrived at EDR: 09/19/2022
Date Made Active in Reports: 12/07/2022
Number of Days to Update: 79

Source: CAL EPA/Office of Emergency Information
Telephone: 916-323-3400
Last EDR Contact: 12/14/2022
Next Scheduled EDR Contact: 04/03/2023
Data Release Frequency: Quarterly

CUPA LIVERMORE-PLEASANTON: CUPA Facility Listing

list of facilities associated with the various CUPA programs in Livermore-Pleasanton

Date of Government Version: 12/07/2021
Date Data Arrived at EDR: 05/09/2022
Date Made Active in Reports: 05/17/2022
Number of Days to Update: 8

Source: Livermore-Pleasanton Fire Department
Telephone: 925-454-2361
Last EDR Contact: 02/10/2023
Next Scheduled EDR Contact: 05/22/2023
Data Release Frequency: Varies

DRYCLEAN SOUTH COAST: South Coast Air Quality Management District Drycleaner Listing
A listing of dry cleaners in the South Coast Air Quality Management District

Date of Government Version: 08/18/2022
Date Data Arrived at EDR: 08/29/2022
Date Made Active in Reports: 11/14/2022
Number of Days to Update: 77

Source: South Coast Air Quality Management District
Telephone: 909-396-3211
Last EDR Contact: 11/15/2022
Next Scheduled EDR Contact: 03/06/2023
Data Release Frequency: Varies

DRYCLEANERS: Cleaner Facilities
A list of drycleaner related facilities that have EPA ID numbers. These are facilities with certain SIC codes: power laundries, family and commercial; garment pressing and cleaner's agents; linen supply; coin-operated laundries and cleaning; drycleaning plants, except rugs; carpet and upholster cleaning; industrial launderers; laundry and garment services.

Date of Government Version: 08/27/2021
Date Data Arrived at EDR: 09/01/2021
Date Made Active in Reports: 11/19/2021
Number of Days to Update: 79

Source: Department of Toxic Substance Control
Telephone: 916-327-4498
Last EDR Contact: 01/24/2023
Next Scheduled EDR Contact: 03/13/2023
Data Release Frequency: Annually

DRYCLEAN AVAQMD: Antelope Valley Air Quality Management District Drycleaner Listing
A listing of dry cleaners in the Antelope Valley Air Quality Management District.

Date of Government Version: 11/14/2022
Date Data Arrived at EDR: 11/14/2022
Date Made Active in Reports: 02/01/2023
Number of Days to Update: 79

Source: Antelope Valley Air Quality Management District
Telephone: 661-723-8070
Last EDR Contact: 11/14/2022
Next Scheduled EDR Contact: 03/13/2023
Data Release Frequency: Varies

EMI: Emissions Inventory Data
Toxics and criteria pollutant emissions data collected by the ARB and local air pollution agencies.

Date of Government Version: 12/31/2020
Date Data Arrived at EDR: 06/13/2022
Date Made Active in Reports: 08/30/2022
Number of Days to Update: 78

Source: California Air Resources Board
Telephone: 916-322-2990
Last EDR Contact: 12/15/2022
Next Scheduled EDR Contact: 03/27/2023
Data Release Frequency: Varies

ENF: Enforcement Action Listing
A listing of Water Board Enforcement Actions. Formal is everything except Oral/Verbal Communication, Notice of Violation, Expedited Payment Letter, and Staff Enforcement Letter.

Date of Government Version: 10/17/2022
Date Data Arrived at EDR: 10/19/2022
Date Made Active in Reports: 01/10/2023
Number of Days to Update: 83

Source: State Water Resoruces Control Board
Telephone: 916-445-9379
Last EDR Contact: 01/18/2023
Next Scheduled EDR Contact: 05/01/2023
Data Release Frequency: Varies

Financial Assurance 1: Financial Assurance Information Listing
Financial Assurance information

Date of Government Version: 10/12/2022
Date Data Arrived at EDR: 10/12/2022
Date Made Active in Reports: 12/29/2022
Number of Days to Update: 78

Source: Department of Toxic Substances Control
Telephone: 916-255-3628
Last EDR Contact: 01/13/2023
Next Scheduled EDR Contact: 05/01/2023
Data Release Frequency: Varies

Financial Assurance 2: Financial Assurance Information Listing
A listing of financial assurance information for solid waste facilities. Financial assurance is intended to ensure that resources are available to pay for the cost of closure, post-closure care, and corrective measures if the owner or operator of a regulated facility is unable or unwilling to pay.

Date of Government Version: 11/08/2022
Date Data Arrived at EDR: 11/23/2022
Date Made Active in Reports: 02/13/2023
Number of Days to Update: 82

Source: California Integrated Waste Management Board
Telephone: 916-341-6066
Last EDR Contact: 02/03/2023
Next Scheduled EDR Contact: 05/22/2023
Data Release Frequency: Varies

ICE: ICE

Contains data pertaining to the Permitted Facilities with Inspections / Enforcements sites tracked in Envirostor.

Date of Government Version: 11/10/2022
Date Data Arrived at EDR: 11/10/2022
Date Made Active in Reports: 02/01/2023
Number of Days to Update: 83

Source: Department of Toxic Subsances Control
Telephone: 877-786-9427
Last EDR Contact: 11/10/2022
Next Scheduled EDR Contact: 02/27/2023
Data Release Frequency: Quarterly

HIST CORTESE: Hazardous Waste & Substance Site List

The sites for the list are designated by the State Water Resource Control Board [LUST], the Integrated Waste Board [SWF/LS], and the Department of Toxic Substances Control [CALSITES]. This listing is no longer updated by the state agency.

Date of Government Version: 04/01/2001
Date Data Arrived at EDR: 01/22/2009
Date Made Active in Reports: 04/08/2009
Number of Days to Update: 76

Source: Department of Toxic Substances Control
Telephone: 916-323-3400
Last EDR Contact: 01/22/2009
Next Scheduled EDR Contact: N/A
Data Release Frequency: No Update Planned

HWP: EnviroStor Permitted Facilities Listing

Detailed information on permitted hazardous waste facilities and corrective action ("cleanups") tracked in EnviroStor.

Date of Government Version: 11/10/2022
Date Data Arrived at EDR: 11/10/2022
Date Made Active in Reports: 02/01/2023
Number of Days to Update: 83

Source: Department of Toxic Substances Control
Telephone: 916-323-3400
Last EDR Contact: 11/10/2022
Next Scheduled EDR Contact: 02/27/2023
Data Release Frequency: Quarterly

HWT: Registered Hazardous Waste Transporter Database

A listing of hazardous waste transporters. In California, unless specifically exempted, it is unlawful for any person to transport hazardous wastes unless the person holds a valid registration issued by DTSC. A hazardous waste transporter registration is valid for one year and is assigned a unique registration number.

Date of Government Version: 10/03/2022
Date Data Arrived at EDR: 10/03/2022
Date Made Active in Reports: 12/15/2022
Number of Days to Update: 73

Source: Department of Toxic Substances Control
Telephone: 916-440-7145
Last EDR Contact: 01/04/2023
Next Scheduled EDR Contact: 04/17/2023
Data Release Frequency: Quarterly

HAZNET: Facility and Manifest Data

Facility and Manifest Data. The data is extracted from the copies of hazardous waste manifests received each year by the DTSC. The annual volume of manifests is typically 700,000 - 1,000,000 annually, representing approximately 350,000 - 500,000 shipments. Data are from the manifests submitted without correction, and therefore many contain some invalid values for data elements such as generator ID, TSD ID, waste category, and disposal method. This database begins with calendar year 1993.

Date of Government Version: 12/31/2021
Date Data Arrived at EDR: 07/05/2022
Date Made Active in Reports: 09/19/2022
Number of Days to Update: 76

Source: California Environmental Protection Agency
Telephone: 916-255-1136
Last EDR Contact: 01/06/2023
Next Scheduled EDR Contact: 04/17/2023
Data Release Frequency: Annually

MINES: Mines Site Location Listing
A listing of mine site locations from the Office of Mine Reclamation.

Date of Government Version: 08/31/2022
Date Data Arrived at EDR: 08/31/2022
Date Made Active in Reports: 11/18/2022
Number of Days to Update: 79
Source: Department of Conservation
Telephone: 916-322-1080
Last EDR Contact: 12/02/2022
Next Scheduled EDR Contact: 03/20/2023
Data Release Frequency: Quarterly

MWMP: Medical Waste Management Program Listing
The Medical Waste Management Program (MWMP) ensures the proper handling and disposal of medical waste by permitting and inspecting medical waste Offsite Treatment Facilities (PDF) and Transfer Stations (PDF) throughout the state. MWMP also oversees all Medical Waste Transporters.

Date of Government Version: 08/08/2022
Date Data Arrived at EDR: 08/25/2022
Date Made Active in Reports: 11/14/2022
Number of Days to Update: 81
Source: Department of Public Health
Telephone: 916-558-1784
Last EDR Contact: 11/29/2022
Next Scheduled EDR Contact: 03/13/2023
Data Release Frequency: Varies

NPDES: NPDES Permits Listing
A listing of NPDES permits, including stormwater.

Date of Government Version: 11/03/2022
Date Data Arrived at EDR: 11/03/2022
Date Made Active in Reports: 01/25/2023
Number of Days to Update: 83
Source: State Water Resources Control Board
Telephone: 916-445-9379
Last EDR Contact: 02/07/2023
Next Scheduled EDR Contact: 05/22/2023
Data Release Frequency: Quarterly

PEST LIC: Pesticide Regulation Licenses Listing
A listing of licenses and certificates issued by the Department of Pesticide Regulation. The DPR issues licenses and/or certificates to: Persons and businesses that apply or sell pesticides; Pest control dealers and brokers; Persons who advise on agricultural pesticide applications.

Date of Government Version: 08/25/2022
Date Data Arrived at EDR: 08/25/2022
Date Made Active in Reports: 11/14/2022
Number of Days to Update: 81
Source: Department of Pesticide Regulation
Telephone: 916-445-4038
Last EDR Contact: 11/29/2022
Next Scheduled EDR Contact: 03/13/2023
Data Release Frequency: Quarterly

PROC: Certified Processors Database
A listing of certified processors.

Date of Government Version: 08/31/2022
Date Data Arrived at EDR: 08/31/2022
Date Made Active in Reports: 11/18/2022
Number of Days to Update: 79
Source: Department of Conservation
Telephone: 916-323-3836
Last EDR Contact: 12/02/2022
Next Scheduled EDR Contact: 03/20/2023
Data Release Frequency: Quarterly

NOTIFY 65: Proposition 65 Records
Listings of all Proposition 65 incidents reported to counties by the State Water Resources Control Board and the Regional Water Quality Control Board. This database is no longer updated by the reporting agency.

Date of Government Version: 09/07/2022
Date Data Arrived at EDR: 09/08/2022
Date Made Active in Reports: 11/29/2022
Number of Days to Update: 82
Source: State Water Resources Control Board
Telephone: 916-445-3846
Last EDR Contact: 12/06/2022
Next Scheduled EDR Contact: 03/27/2023
Data Release Frequency: No Update Planned

UIC: UIC Listing
A listing of wells identified as underground injection wells, in the California Oil and Gas Wells database.

Date of Government Version: 08/31/2022
Date Data Arrived at EDR: 08/31/2022
Date Made Active in Reports: 11/18/2022
Number of Days to Update: 79
Source: Deaprtment of Conservation
Telephone: 916-445-2408
Last EDR Contact: 12/02/2022
Next Scheduled EDR Contact: 03/20/2023
Data Release Frequency: Varies

UIC GEO: Underground Injection Control Sites (GEOTRACKER)
Underground control injection sites

Date of Government Version: 08/31/2022
Date Data Arrived at EDR: 08/31/2022
Date Made Active in Reports: 11/17/2022
Number of Days to Update: 78
Source: State Water Resource Control Board
Telephone: 866-480-1028
Last EDR Contact: 12/02/2022
Next Scheduled EDR Contact: 03/20/2023
Data Release Frequency: Varies

WASTEWATER PITS: Oil Wastewater Pits Listing
Water officials discovered that oil producers have been dumping chemical-laden wastewater into hundreds of unlined pits that are operating without proper permits. Inspections completed by the Central Valley Regional Water Quality Control Board revealed the existence of previously unidentified waste sites. The water boards review found that more than one-third of the region's active disposal pits are operating without permission.

Date of Government Version: 02/11/2021
Date Data Arrived at EDR: 07/01/2021
Date Made Active in Reports: 09/29/2021
Number of Days to Update: 90
Source: RWQCB, Central Valley Region
Telephone: 559-445-5577
Last EDR Contact: 01/06/2023
Next Scheduled EDR Contact: 04/17/2023
Data Release Frequency: Varies

WDS: Waste Discharge System
Sites which have been issued waste discharge requirements.

Date of Government Version: 06/19/2007
Date Data Arrived at EDR: 06/20/2007
Date Made Active in Reports: 06/29/2007
Number of Days to Update: 9
Source: State Water Resources Control Board
Telephone: 916-341-5227
Last EDR Contact: 02/13/2023
Next Scheduled EDR Contact: 05/29/2023
Data Release Frequency: No Update Planned

WIP: Well Investigation Program Case List
Well Investigation Program case in the San Gabriel and San Fernando Valley area.

Date of Government Version: 07/03/2009
Date Data Arrived at EDR: 07/21/2009
Date Made Active in Reports: 08/03/2009
Number of Days to Update: 13
Source: Los Angeles Water Quality Control Board
Telephone: 213-576-6726
Last EDR Contact: 12/13/2022
Next Scheduled EDR Contact: 04/03/2023
Data Release Frequency: No Update Planned

MILITARY PRIV SITES: Military Privatized Sites (GEOTRACKER)
Military privatized sites

Date of Government Version: 08/31/2022
Date Data Arrived at EDR: 08/31/2022
Date Made Active in Reports: 11/17/2022
Number of Days to Update: 78
Source: State Water Resources Control Board
Telephone: 866-480-1028
Last EDR Contact: 12/02/2022
Next Scheduled EDR Contact: 03/20/2023
Data Release Frequency: Varies

PROJECT: Project Sites (GEOTRACKER)
Projects sites

Date of Government Version: 08/31/2022
Date Data Arrived at EDR: 08/31/2022
Date Made Active in Reports: 11/17/2022
Number of Days to Update: 78

Source: State Water Resources Control Board
Telephone: 866-480-1028
Last EDR Contact: 12/02/2022
Next Scheduled EDR Contact: 03/20/2023
Data Release Frequency: Varies

WDR: Waste Discharge Requirements Listing

In general, the Waste Discharge Requirements (WDRs) Program (sometimes also referred to as the "Non Chapter 15 (Non 15) Program") regulates point discharges that are exempt pursuant to Subsection 20090 of Title 27 and not subject to the Federal Water Pollution Control Act. Exemptions from Title 27 may be granted for nine categories of discharges (e.g., sewage, wastewater, etc.) that meet, and continue to meet, the preconditions listed for each specific exemption. The scope of the WDRs Program also includes the discharge of wastes classified as inert, pursuant to section 20230 of Title 27.

Date of Government Version: 08/31/2022
Date Data Arrived at EDR: 08/31/2022
Date Made Active in Reports: 11/18/2022
Number of Days to Update: 79

Source: State Water Resources Control Board
Telephone: 916-341-5810
Last EDR Contact: 12/02/2022
Next Scheduled EDR Contact: 03/20/2023
Data Release Frequency: Quarterly

CIWQS: California Integrated Water Quality System

The California Integrated Water Quality System (CIWQS) is a computer system used by the State and Regional Water Quality Control Boards to track information about places of environmental interest, manage permits and other orders, track inspections, and manage violations and enforcement activities.

Date of Government Version: 11/28/2022
Date Data Arrived at EDR: 11/29/2022
Date Made Active in Reports: 02/13/2023
Number of Days to Update: 76

Source: State Water Resources Control Board
Telephone: 866-794-4977
Last EDR Contact: 11/29/2022
Next Scheduled EDR Contact: 03/13/2023
Data Release Frequency: Varies

CERS: CalEPA Regulated Site Portal Data

The CalEPA Regulated Site Portal database combines data about environmentally regulated sites and facilities in California into a single database. It combines data from a variety of state and federal databases, and provides an overview of regulated activities across the spectrum of environmental programs for any given location in California. These activities include hazardous materials and waste, state and federal cleanups, impacted ground and surface waters, and toxic materials

Date of Government Version: 01/05/2023
Date Data Arrived at EDR: 01/06/2023
Date Made Active in Reports: 01/10/2023
Number of Days to Update: 4

Source: California Environmental Protection Agency
Telephone: 916-323-2514
Last EDR Contact: 01/06/2023
Next Scheduled EDR Contact: 05/01/2023
Data Release Frequency: Varies

NON-CASE INFO: Non-Case Information Sites (GEOTRACKER)

Non-Case Information sites

Date of Government Version: 08/31/2022
Date Data Arrived at EDR: 08/31/2022
Date Made Active in Reports: 11/17/2022
Number of Days to Update: 78

Source: State Water Resources Control Board
Telephone: 866-480-1028
Last EDR Contact: 12/02/2022
Next Scheduled EDR Contact: 03/20/2023
Data Release Frequency: Varies

OTHER OIL GAS: Other Oil & Gas Projects Sites (GEOTRACKER)

Other Oil & Gas Projects sites

Date of Government Version: 08/31/2022
Date Data Arrived at EDR: 08/31/2022
Date Made Active in Reports: 11/17/2022
Number of Days to Update: 78

Source: State Water Resources Control Board
Telephone: 866-480-1028
Last EDR Contact: 12/02/2022
Next Scheduled EDR Contact: 03/20/2023
Data Release Frequency: Varies

PROD WATER PONDS: Produced Water Ponds Sites (GEOTRACKER)
Produced water ponds sites

Date of Government Version: 08/31/2022
Date Data Arrived at EDR: 08/31/2022
Date Made Active in Reports: 11/17/2022
Number of Days to Update: 78

Source: State Water Resources Control Board
Telephone: 866-480-1028
Last EDR Contact: 12/02/2022
Next Scheduled EDR Contact: 03/20/2023
Data Release Frequency: Varies

SAMPLING POINT: Sampling Point ? Public Sites (GEOTRACKER)
Sampling point - public sites

Date of Government Version: 08/31/2022
Date Data Arrived at EDR: 08/31/2022
Date Made Active in Reports: 11/17/2022
Number of Days to Update: 78

Source: State Water Resources Control Board
Telephone: 866-480-1028
Last EDR Contact: 12/02/2022
Next Scheduled EDR Contact: 03/20/2023
Data Release Frequency: Varies

WELL STIM PROJ: Well Stimulation Project (GEOTRACKER)
Includes areas of groundwater monitoring plans, a depiction of the monitoring network, and the facilities, boundaries, and subsurface characteristics of the oilfield and the features (oil and gas wells, produced water ponds, UIC wells, water supply wells, etc?) being monitored

Date of Government Version: 08/31/2022
Date Data Arrived at EDR: 08/31/2022
Date Made Active in Reports: 11/17/2022
Number of Days to Update: 78

Source: State Water Resources Control Board
Telephone: 866-480-1028
Last EDR Contact: 12/02/2022
Next Scheduled EDR Contact: 03/20/2023
Data Release Frequency: Varies

PCS INACTIVE: Listing of Inactive PCS Permits
An inactive permit is a facility that has shut down or is no longer discharging.

Date of Government Version: 11/05/2014
Date Data Arrived at EDR: 01/06/2015
Date Made Active in Reports: 05/06/2015
Number of Days to Update: 120

Source: EPA
Telephone: 202-564-2496
Last EDR Contact: 12/28/2022
Next Scheduled EDR Contact: 04/17/2023
Data Release Frequency: Semi-Annually

MINES MRDS: Mineral Resources Data System
Mineral Resources Data System

Date of Government Version: 04/06/2018
Date Data Arrived at EDR: 10/21/2019
Date Made Active in Reports: 10/24/2019
Number of Days to Update: 3

Source: USGS
Telephone: 703-648-6533
Last EDR Contact: 11/22/2022
Next Scheduled EDR Contact: 03/06/2023
Data Release Frequency: Varies

PCS ENF: Enforcement data
No description is available for this data

Date of Government Version: 12/31/2014
Date Data Arrived at EDR: 02/05/2015
Date Made Active in Reports: 03/06/2015
Number of Days to Update: 29

Source: EPA
Telephone: 202-564-2497
Last EDR Contact: 12/28/2022
Next Scheduled EDR Contact: 04/17/2023
Data Release Frequency: Varies

HWTS: Hazardous Waste Tracking System
DTSC maintains the Hazardous Waste Tracking System that stores ID number information since the early 1980s and manifest data since 1993. The system collects both manifest copies from the generator and destination facility.

Date of Government Version: 04/05/2022
Date Data Arrived at EDR: 04/05/2022
Date Made Active in Reports: 04/26/2022
Number of Days to Update: 21

Source: Department of Toxic Substances Control
Telephone: 916-324-2444
Last EDR Contact: 01/03/2023
Next Scheduled EDR Contact: 04/17/2023
Data Release Frequency: Varies

PCS: Permit Compliance System

PCS is a computerized management information system that contains data on National Pollutant Discharge Elimination System (NPDES) permit holding facilities. PCS tracks the permit, compliance, and enforcement status of NPDES facilities.

Date of Government Version: 07/14/2011
Date Data Arrived at EDR: 08/05/2011
Date Made Active in Reports: 09/29/2011
Number of Days to Update: 55

Source: EPA, Office of Water
Telephone: 202-564-2496
Last EDR Contact: 12/28/2022
Next Scheduled EDR Contact: 04/17/2023
Data Release Frequency: Semi-Annually

EDR HIGH RISK HISTORICAL RECORDS

EDR Exclusive Records

EDR MGP: EDR Proprietary Manufactured Gas Plants

The EDR Proprietary Manufactured Gas Plant Database includes records of coal gas plants (manufactured gas plants) compiled by EDR's researchers. Manufactured gas sites were used in the United States from the 1800's to 1950's to produce a gas that could be distributed and used as fuel. These plants used whale oil, rosin, coal, or a mixture of coal, oil, and water that also produced a significant amount of waste. Many of the byproducts of the gas production, such as coal tar (oily waste containing volatile and non-volatile chemicals), sludges, oils and other compounds are potentially hazardous to human health and the environment. The byproduct from this process was frequently disposed of directly at the plant site and can remain or spread slowly, serving as a continuous source of soil and groundwater contamination.

Date of Government Version: N/A
Date Data Arrived at EDR: N/A
Date Made Active in Reports: N/A
Number of Days to Update: N/A

Source: EDR, Inc.
Telephone: N/A
Last EDR Contact: N/A
Next Scheduled EDR Contact: N/A
Data Release Frequency: No Update Planned

EDR Hist Auto: EDR Exclusive Historical Auto Stations

EDR has searched selected national collections of business directories and has collected listings of potential gas station/filling station/service station sites that were available to EDR researchers. EDR's review was limited to those categories of sources that might, in EDR's opinion, include gas station/filling station/service station establishments. The categories reviewed included, but were not limited to gas, gas station, gasoline station, filling station, auto, automobile repair, auto service station, service station, etc. This database falls within a category of information EDR classifies as "High Risk Historical Records", or HRHR. EDR's HRHR effort presents unique and sometimes proprietary data about past sites and operations that typically create environmental concerns, but may not show up in current government records searches.

Date of Government Version: N/A
Date Data Arrived at EDR: N/A
Date Made Active in Reports: N/A
Number of Days to Update: N/A

Source: EDR, Inc.
Telephone: N/A
Last EDR Contact: N/A
Next Scheduled EDR Contact: N/A
Data Release Frequency: Varies

EDR Hist Cleaner: EDR Exclusive Historical Cleaners

EDR has searched selected national collections of business directories and has collected listings of potential dry cleaner sites that were available to EDR researchers. EDR's review was limited to those categories of sources that might, in EDR's opinion, include dry cleaning establishments. The categories reviewed included, but were not limited to dry cleaners, cleaners, laundry, laundromat, cleaning/laundry, wash & dry etc. This database falls within a category of information EDR classifies as "High Risk Historical Records", or HRHR. EDR's HRHR effort presents unique and sometimes proprietary data about past sites and operations that typically create environmental concerns, but may not show up in current government records searches.

Date of Government Version: N/A
Date Data Arrived at EDR: N/A
Date Made Active in Reports: N/A
Number of Days to Update: N/A

Source: EDR, Inc.
Telephone: N/A
Last EDR Contact: N/A
Next Scheduled EDR Contact: N/A
Data Release Frequency: Varies

EDR RECOVERED GOVERNMENT ARCHIVES

Exclusive Recovered Govt. Archives

RGA LF: Recovered Government Archive Solid Waste Facilities List

The EDR Recovered Government Archive Landfill database provides a list of landfills derived from historical databases and includes many records that no longer appear in current government lists. Compiled from Records formerly available from the Department of Resources Recycling and Recovery in California.

Date of Government Version: N/A
Date Data Arrived at EDR: 07/01/2013
Date Made Active in Reports: 01/13/2014
Number of Days to Update: 196

Source: Department of Resources Recycling and Recovery
Telephone: N/A
Last EDR Contact: 06/01/2012
Next Scheduled EDR Contact: N/A
Data Release Frequency: Varies

RGA LUST: Recovered Government Archive Leaking Underground Storage Tank

The EDR Recovered Government Archive Leaking Underground Storage Tank database provides a list of LUST incidents derived from historical databases and includes many records that no longer appear in current government lists. Compiled from Records formerly available from the State Water Resources Control Board in California.

Date of Government Version: N/A
Date Data Arrived at EDR: 07/01/2013
Date Made Active in Reports: 12/30/2013
Number of Days to Update: 182

Source: State Water Resources Control Board
Telephone: N/A
Last EDR Contact: 06/01/2012
Next Scheduled EDR Contact: N/A
Data Release Frequency: Varies

COUNTY RECORDS

ALAMEDA COUNTY:

CS ALAMEDA: Contaminated Sites

A listing of contaminated sites overseen by the Toxic Release Program (oil and groundwater contamination from chemical releases and spills) and the Leaking Underground Storage Tank Program (soil and ground water contamination from leaking petroleum USTs).

Date of Government Version: 01/09/2019
Date Data Arrived at EDR: 01/11/2019
Date Made Active in Reports: 03/05/2019
Number of Days to Update: 53

Source: Alameda County Environmental Health Services
Telephone: 510-567-6700
Last EDR Contact: 12/28/2022
Next Scheduled EDR Contact: 04/17/2023
Data Release Frequency: Semi-Annually

UST ALAMEDA: Underground Tanks

Underground storage tank sites located in Alameda county.

Date of Government Version: 09/28/2022
Date Data Arrived at EDR: 09/29/2022
Date Made Active in Reports: 12/14/2022
Number of Days to Update: 76

Source: Alameda County Environmental Health Services
Telephone: 510-567-6700
Last EDR Contact: 12/28/2022
Next Scheduled EDR Contact: 04/17/2023
Data Release Frequency: Semi-Annually

AMADOR COUNTY:

GOVERNMENT RECORDS SEARCHED / DATA CURRENCY TRACKING

CUPA AMADOR: CUPA Facility List
Cupa Facility List

Date of Government Version: 07/22/2022
Date Data Arrived at EDR: 07/27/2022
Date Made Active in Reports: 08/01/2022
Number of Days to Update: 5

Source: Amador County Environmental Health
Telephone: 209-223-6439
Last EDR Contact: 01/27/2023
Next Scheduled EDR Contact: 05/15/2023
Data Release Frequency: Varies

BUTTE COUNTY:

CUPA BUTTE: CUPA Facility Listing
Cupa facility list.

Date of Government Version: 04/21/2017
Date Data Arrived at EDR: 04/25/2017
Date Made Active in Reports: 08/09/2017
Number of Days to Update: 106

Source: Public Health Department
Telephone: 530-538-7149
Last EDR Contact: 12/28/2022
Next Scheduled EDR Contact: 04/17/2023
Data Release Frequency: No Update Planned

CALVERAS COUNTY:

CUPA CALVERAS: CUPA Facility Listing
Cupa Facility Listing

Date of Government Version: 12/13/2022
Date Data Arrived at EDR: 12/15/2022
Date Made Active in Reports: 12/21/2022
Number of Days to Update: 6

Source: Calveras County Environmental Health
Telephone: 209-754-6399
Last EDR Contact: 12/13/2022
Next Scheduled EDR Contact: 04/03/2023
Data Release Frequency: Quarterly

COLUSA COUNTY:

CUPA COLUSA: CUPA Facility List
Cupa facility list.

Date of Government Version: 04/06/2020
Date Data Arrived at EDR: 04/23/2020
Date Made Active in Reports: 07/10/2020
Number of Days to Update: 78

Source: Health & Human Services
Telephone: 530-458-0396
Last EDR Contact: 01/17/2023
Next Scheduled EDR Contact: 05/15/2023
Data Release Frequency: Semi-Annually

CONTRA COSTA COUNTY:

SL CONTRA COSTA: Site List
List includes sites from the underground tank, hazardous waste generator and business plan/2185 programs.

Date of Government Version: 10/20/2022
Date Data Arrived at EDR: 10/21/2022
Date Made Active in Reports: 01/10/2023
Number of Days to Update: 81

Source: Contra Costa Health Services Department
Telephone: 925-646-2286
Last EDR Contact: 01/20/2023
Next Scheduled EDR Contact: 05/08/2023
Data Release Frequency: Semi-Annually

DEL NORTE COUNTY:

CUPA DEL NORTE: CUPA Facility List
Cupa Facility list

Date of Government Version: 05/04/2022
Date Data Arrived at EDR: 05/06/2022
Date Made Active in Reports: 07/28/2022
Number of Days to Update: 83

Source: Del Norte County Environmental Health Division
Telephone: 707-465-0426
Last EDR Contact: 02/03/2023
Next Scheduled EDR Contact: 05/08/2023
Data Release Frequency: Varies

EL DORADO COUNTY:

CUPA EL DORADO: CUPA Facility List
CUPA facility list.

Date of Government Version: 08/08/2022
Date Data Arrived at EDR: 08/09/2022
Date Made Active in Reports: 09/01/2022
Number of Days to Update: 23

Source: El Dorado County Environmental Management Department
Telephone: 530-621-6623
Last EDR Contact: 01/20/2023
Next Scheduled EDR Contact: 05/08/2023
Data Release Frequency: Varies

FRESNO COUNTY:

CUPA FRESNO: CUPA Resources List
Certified Unified Program Agency. CUPA's are responsible for implementing a unified hazardous materials and hazardous waste management regulatory program. The agency provides oversight of businesses that deal with hazardous materials, operate underground storage tanks or aboveground storage tanks.

Date of Government Version: 06/28/2021
Date Data Arrived at EDR: 12/21/2021
Date Made Active in Reports: 03/03/2022
Number of Days to Update: 72

Source: Dept. of Community Health
Telephone: 559-445-3271
Last EDR Contact: 12/29/2022
Next Scheduled EDR Contact: 04/10/2023
Data Release Frequency: Semi-Annually

GLENN COUNTY:

CUPA GLENN: CUPA Facility List
Cupa facility list

Date of Government Version: 01/22/2018
Date Data Arrived at EDR: 01/24/2018
Date Made Active in Reports: 03/14/2018
Number of Days to Update: 49

Source: Glenn County Air Pollution Control District
Telephone: 830-934-6500
Last EDR Contact: 01/13/2023
Next Scheduled EDR Contact: 05/01/2023
Data Release Frequency: No Update Planned

HUMBOLDT COUNTY:

CUPA HUMBOLDT: CUPA Facility List
CUPA facility list.

Date of Government Version: 08/12/2021
Date Data Arrived at EDR: 08/12/2021
Date Made Active in Reports: 11/08/2021
Number of Days to Update: 88

Source: Humboldt County Environmental Health
Telephone: N/A
Last EDR Contact: 02/09/2023
Next Scheduled EDR Contact: 05/29/2023
Data Release Frequency: Semi-Annually

IMPERIAL COUNTY:

CUPA IMPERIAL: CUPA Facility List
Cupa facility list.

Date of Government Version: 10/11/2022
Date Data Arrived at EDR: 10/12/2022
Date Made Active in Reports: 12/29/2022
Number of Days to Update: 78

Source: San Diego Border Field Office
Telephone: 760-339-2777
Last EDR Contact: 01/13/2023
Next Scheduled EDR Contact: 05/01/2023
Data Release Frequency: Varies

INYO COUNTY:

CUPA INYO: CUPA Facility List
Cupa facility list.

Date of Government Version: 04/02/2018
Date Data Arrived at EDR: 04/03/2018
Date Made Active in Reports: 06/14/2018
Number of Days to Update: 72

Source: Inyo County Environmental Health Services
Telephone: 760-878-0238
Last EDR Contact: 02/09/2023
Next Scheduled EDR Contact: 05/29/2023
Data Release Frequency: Varies

KERN COUNTY:

CUPA KERN: CUPA Facility List
A listing of sites included in the Kern County Hazardous Material Business Plan.

Date of Government Version: 10/03/2022
Date Data Arrived at EDR: 10/05/2022
Date Made Active in Reports: 12/16/2022
Number of Days to Update: 72

Source: Kern County Public Health
Telephone: 661-321-3000
Last EDR Contact: 01/27/2023
Next Scheduled EDR Contact: 05/15/2023
Data Release Frequency: Varies

UST KERN: Underground Storage Tank Sites & Tank Listing
Kern County Sites and Tanks Listing.

Date of Government Version: 10/03/2022
Date Data Arrived at EDR: 10/05/2022
Date Made Active in Reports: 12/16/2022
Number of Days to Update: 72

Source: Kern County Environment Health Services Department
Telephone: 661-862-8700
Last EDR Contact: 01/27/2023
Next Scheduled EDR Contact: 05/15/2023
Data Release Frequency: Quarterly

KINGS COUNTY:

CUPA KINGS: CUPA Facility List
A listing of sites included in the county's Certified Unified Program Agency database. California's Secretary for Environmental Protection established the unified hazardous materials and hazardous waste regulatory program as required by chapter 6.11 of the California Health and Safety Code. The Unified Program consolidates the administration, permits, inspections, and enforcement activities.

Date of Government Version: 12/03/2020
Date Data Arrived at EDR: 01/26/2021
Date Made Active in Reports: 04/14/2021
Number of Days to Update: 78

Source: Kings County Department of Public Health
Telephone: 559-584-1411
Last EDR Contact: 02/09/2023
Next Scheduled EDR Contact: 05/29/2023
Data Release Frequency: Varies

LAKE COUNTY:

CUPA LAKE: CUPA Facility List
Cupa facility list

Date of Government Version: 11/04/2022
Date Data Arrived at EDR: 11/07/2022
Date Made Active in Reports: 01/25/2023
Number of Days to Update: 79

Source: Lake County Environmental Health
Telephone: 707-263-1164
Last EDR Contact: 01/09/2023
Next Scheduled EDR Contact: 04/24/2023
Data Release Frequency: Varies

LASSEN COUNTY:

CUPA LASSEN: CUPA Facility List
Cupa facility list

Date of Government Version: 07/31/2020
Date Data Arrived at EDR: 08/21/2020
Date Made Active in Reports: 11/09/2020
Number of Days to Update: 80

Source: Lassen County Environmental Health
Telephone: 530-251-8528
Last EDR Contact: 01/13/2023
Next Scheduled EDR Contact: 05/01/2023
Data Release Frequency: Varies

LOS ANGELES COUNTY:

AOCONCERN: Key Areas of Concerns in Los Angeles County
San Gabriel Valley areas where VOC contamination is at or above the MCL as designated by region 9 EPA office. Date of Government Version: 3/30/2009 Exide Site area is a cleanup plan of lead-impacted soil surrounding the former Exide Facility as designated by the DTSC. Date of Government Version: 7/17/2017

Date of Government Version: 03/30/2009
Date Data Arrived at EDR: 03/31/2009
Date Made Active in Reports: 10/23/2009
Number of Days to Update: 206

Source: N/A
Telephone: N/A
Last EDR Contact: 12/06/2022
Next Scheduled EDR Contact: 03/27/2023
Data Release Frequency: No Update Planned

HMS LOS ANGELES: HMS: Street Number List
Industrial Waste and Underground Storage Tank Sites.

Date of Government Version: 10/03/2022
Date Data Arrived at EDR: 10/04/2022
Date Made Active in Reports: 12/15/2022
Number of Days to Update: 72

Source: Department of Public Works
Telephone: 626-458-3517
Last EDR Contact: 12/28/2022
Next Scheduled EDR Contact: 04/17/2023
Data Release Frequency: Semi-Annually

LF LOS ANGELES: List of Solid Waste Facilities
Solid Waste Facilities in Los Angeles County.

Date of Government Version: 10/07/2022
Date Data Arrived at EDR: 10/07/2022
Date Made Active in Reports: 12/21/2022
Number of Days to Update: 75

Source: La County Department of Public Works
Telephone: 818-458-5185
Last EDR Contact: 01/10/2023
Next Scheduled EDR Contact: 04/24/2023
Data Release Frequency: Varies

LF LOS ANGELES CITY: City of Los Angeles Landfills
Landfills owned and maintained by the City of Los Angeles.

Date of Government Version: 01/01/2022
Date Data Arrived at EDR: 01/21/2022
Date Made Active in Reports: 04/11/2022
Number of Days to Update: 80

Source: Engineering & Construction Division
Telephone: 213-473-7869
Last EDR Contact: 01/05/2023
Next Scheduled EDR Contact: 04/24/2023
Data Release Frequency: Varies

LOS ANGELES AST: Active & Inactive AST Inventory
A listing of active & inactive above ground petroleum storage tank site locations, located in the City of Los Angeles.

Date of Government Version: 06/01/2019
Date Data Arrived at EDR: 06/25/2019
Date Made Active in Reports: 08/22/2019
Number of Days to Update: 58

Source: Los Angeles Fire Department
Telephone: 213-978-3800
Last EDR Contact: 12/13/2022
Next Scheduled EDR Contact: 04/03/2023
Data Release Frequency: Varies

LOS ANGELES CO LF METHANE: Methane Producing Landfills
This data was created on April 30, 2012 to represent known disposal sites in Los Angeles County that may produce and emanate methane gas. The shapefile contains disposal sites within Los Angeles County that once accepted degradable refuse material. Information used to create this data was extracted from a landfill survey performed by County Engineers (Major Waste System Map, 1973) as well as historical records from CalRecycle, Regional Water Quality Control Board, and Los Angeles County Department of Public Health

Date of Government Version: 01/10/2022
Date Data Arrived at EDR: 01/12/2022
Date Made Active in Reports: 04/04/2022
Number of Days to Update: 82

Source: Los Angeles County Department of Public Works
Telephone: 626-458-6973
Last EDR Contact: 01/05/2023
Next Scheduled EDR Contact: 04/24/2023
Data Release Frequency: No Update Planned

LOS ANGELES HM: Active & Inactive Hazardous Materials Inventory
A listing of active & inactive hazardous materials facility locations, located in the City of Los Angeles.

Date of Government Version: 08/30/2022
Date Data Arrived at EDR: 09/20/2022
Date Made Active in Reports: 12/07/2022
Number of Days to Update: 78

Source: Los Angeles Fire Department
Telephone: 213-978-3800
Last EDR Contact: 12/14/2022
Next Scheduled EDR Contact: 04/03/2023
Data Release Frequency: Varies

LOS ANGELES UST: Active & Inactive UST Inventory
A listing of active & inactive underground storage tank site locations and underground storage tank historical sites, located in the City of Los Angeles.

Date of Government Version: 08/30/2022
Date Data Arrived at EDR: 09/20/2022
Date Made Active in Reports: 12/08/2022
Number of Days to Update: 79

Source: Los Angeles Fire Department
Telephone: 213-978-3800
Last EDR Contact: 12/14/2022
Next Scheduled EDR Contact: 04/03/2023
Data Release Frequency: Varies

SITE MIT LOS ANGELES: Site Mitigation List
Industrial sites that have had some sort of spill or complaint.

Date of Government Version: 05/26/2021
Date Data Arrived at EDR: 07/09/2021
Date Made Active in Reports: 09/29/2021
Number of Days to Update: 82

Source: Community Health Services
Telephone: 323-890-7806
Last EDR Contact: 01/20/2023
Next Scheduled EDR Contact: 05/01/2023
Data Release Frequency: Annually

UST EL SEGUNDO: City of El Segundo Underground Storage Tank
Underground storage tank sites located in El Segundo city.

Date of Government Version: 01/21/2017
Date Data Arrived at EDR: 04/19/2017
Date Made Active in Reports: 05/10/2017
Number of Days to Update: 21

Source: City of El Segundo Fire Department
Telephone: 310-524-2236
Last EDR Contact: 01/05/2023
Next Scheduled EDR Contact: 04/24/2023
Data Release Frequency: No Update Planned

UST LONG BEACH: City of Long Beach Underground Storage Tank
Underground storage tank sites located in the city of Long Beach.

Date of Government Version: 04/22/2019
Date Data Arrived at EDR: 04/23/2019
Date Made Active in Reports: 06/27/2019
Number of Days to Update: 65

Source: City of Long Beach Fire Department
Telephone: 562-570-2563
Last EDR Contact: 01/20/2023
Next Scheduled EDR Contact: 05/01/2023
Data Release Frequency: Varies

UST TORRANCE: City of Torrance Underground Storage Tank
Underground storage tank sites located in the city of Torrance.

Date of Government Version: 10/18/2022
Date Data Arrived at EDR: 10/19/2022
Date Made Active in Reports: 01/10/2023
Number of Days to Update: 83

Source: City of Torrance Fire Department
Telephone: 310-618-2973
Last EDR Contact: 01/13/2023
Next Scheduled EDR Contact: 05/01/2023
Data Release Frequency: Semi-Annually

MADERA COUNTY:

CUPA MADERA: CUPA Facility List
A listing of sites included in the county's Certified Unified Program Agency database. California's Secretary for Environmental Protection established the unified hazardous materials and hazardous waste regulatory program as required by chapter 6.11 of the California Health and Safety Code. The Unified Program consolidates the administration, permits, inspections, and enforcement activities.

Date of Government Version: 08/10/2020
Date Data Arrived at EDR: 08/12/2020
Date Made Active in Reports: 10/23/2020
Number of Days to Update: 72

Source: Madera County Environmental Health
Telephone: 559-675-7823
Last EDR Contact: 02/09/2023
Next Scheduled EDR Contact: 05/29/2023
Data Release Frequency: Varies

MARIN COUNTY:

UST MARIN: Underground Storage Tank Sites
Currently permitted USTs in Marin County.

Date of Government Version: 09/26/2018
Date Data Arrived at EDR: 10/04/2018
Date Made Active in Reports: 11/02/2018
Number of Days to Update: 29

Source: Public Works Department Waste Management
Telephone: 415-473-6647
Last EDR Contact: 12/19/2022
Next Scheduled EDR Contact: 04/10/2023
Data Release Frequency: Semi-Annually

MENDOCINO COUNTY:

UST MENDOCINO: Mendocino County UST Database
A listing of underground storage tank locations in Mendocino County.

Date of Government Version: 09/22/2021
Date Data Arrived at EDR: 11/18/2021
Date Made Active in Reports: 11/22/2021
Number of Days to Update: 4

Source: Department of Public Health
Telephone: 707-463-4466
Last EDR Contact: 11/15/2022
Next Scheduled EDR Contact: 03/06/2023
Data Release Frequency: Annually

MERCED COUNTY:

CUPA MERCED: CUPA Facility List
CUPA facility list.

Date of Government Version: 02/15/2022
Date Data Arrived at EDR: 02/17/2022
Date Made Active in Reports: 05/11/2022
Number of Days to Update: 83

Source: Merced County Environmental Health
Telephone: 209-381-1094
Last EDR Contact: 01/31/2023
Next Scheduled EDR Contact: 05/29/2023
Data Release Frequency: Varies

MONO COUNTY:

CUPA MONO: CUPA Facility List
CUPA Facility List

Date of Government Version: 02/22/2021
Date Data Arrived at EDR: 03/02/2021
Date Made Active in Reports: 05/19/2021
Number of Days to Update: 78

Source: Mono County Health Department
Telephone: 760-932-5580
Last EDR Contact: 11/15/2022
Next Scheduled EDR Contact: 03/06/2023
Data Release Frequency: Varies

MONTEREY COUNTY:

CUPA MONTEREY: CUPA Facility Listing
CUPA Program listing from the Environmental Health Division.

Date of Government Version: 10/04/2021
Date Data Arrived at EDR: 10/06/2021
Date Made Active in Reports: 12/29/2021
Number of Days to Update: 84

Source: Monterey County Health Department
Telephone: 831-796-1297
Last EDR Contact: 02/03/2023
Next Scheduled EDR Contact: 04/10/2023
Data Release Frequency: Varies

NAPA COUNTY:

LUST NAPA: Sites With Reported Contamination
A listing of leaking underground storage tank sites located in Napa county.

Date of Government Version: 01/09/2017
Date Data Arrived at EDR: 01/11/2017
Date Made Active in Reports: 03/02/2017
Number of Days to Update: 50

Source: Napa County Department of Environmental Management
Telephone: 707-253-4269
Last EDR Contact: 11/15/2022
Next Scheduled EDR Contact: 03/06/2023
Data Release Frequency: No Update Planned

UST NAPA: Closed and Operating Underground Storage Tank Sites
Underground storage tank sites located in Napa county.

Date of Government Version: 09/05/2019
Date Data Arrived at EDR: 09/09/2019
Date Made Active in Reports: 10/31/2019
Number of Days to Update: 52

Source: Napa County Department of Environmental Management
Telephone: 707-253-4269
Last EDR Contact: 11/15/2022
Next Scheduled EDR Contact: 03/06/2023
Data Release Frequency: No Update Planned

NEVADA COUNTY:

CUPA NEVADA: CUPA Facility List
CUPA facility list.

Date of Government Version: 10/27/2022
Date Data Arrived at EDR: 10/27/2022
Date Made Active in Reports: 01/18/2023
Number of Days to Update: 83

Source: Community Development Agency
Telephone: 530-265-1467
Last EDR Contact: 01/20/2023
Next Scheduled EDR Contact: 05/08/2023
Data Release Frequency: Varies

ORANGE COUNTY:

IND_SITE ORANGE: List of Industrial Site Cleanups
Petroleum and non-petroleum spills.

Date of Government Version: 05/24/2022
Date Data Arrived at EDR: 08/09/2022
Date Made Active in Reports: 10/28/2022
Number of Days to Update: 80

Source: Health Care Agency
Telephone: 714-834-3446
Last EDR Contact: 01/31/2023
Next Scheduled EDR Contact: 05/15/2023
Data Release Frequency: Annually

LUST ORANGE: List of Underground Storage Tank Cleanups
Orange County Underground Storage Tank Cleanups (LUST).

Date of Government Version: 04/08/2022
Date Data Arrived at EDR: 05/18/2022
Date Made Active in Reports: 08/03/2022
Number of Days to Update: 77

Source: Health Care Agency
Telephone: 714-834-3446
Last EDR Contact: 01/31/2023
Next Scheduled EDR Contact: 05/15/2023
Data Release Frequency: Quarterly

UST ORANGE: List of Underground Storage Tank Facilities
Orange County Underground Storage Tank Facilities (UST).

Date of Government Version: 05/24/2022
Date Data Arrived at EDR: 08/01/2022
Date Made Active in Reports: 10/20/2022
Number of Days to Update: 80

Source: Health Care Agency
Telephone: 714-834-3446
Last EDR Contact: 01/31/2023
Next Scheduled EDR Contact: 05/15/2023
Data Release Frequency: Quarterly

PLACER COUNTY:

MS PLACER: Master List of Facilities
List includes aboveground tanks, underground tanks and cleanup sites.

Date of Government Version: 08/26/2022
Date Data Arrived at EDR: 08/29/2022
Date Made Active in Reports: 11/15/2022
Number of Days to Update: 78

Source: Placer County Health and Human Services
Telephone: 530-745-2363
Last EDR Contact: 11/22/2022
Next Scheduled EDR Contact: 03/13/2023
Data Release Frequency: Semi-Annually

PLUMAS COUNTY:

CUPA PLUMAS: CUPA Facility List
Plumas County CUPA Program facilities.

Date of Government Version: 03/31/2019
Date Data Arrived at EDR: 04/23/2019
Date Made Active in Reports: 06/26/2019
Number of Days to Update: 64

Source: Plumas County Environmental Health
Telephone: 530-283-6355
Last EDR Contact: 01/13/2023
Next Scheduled EDR Contact: 05/01/2023
Data Release Frequency: Varies

RIVERSIDE COUNTY:

LUST RIVERSIDE: Listing of Underground Tank Cleanup Sites
Riverside County Underground Storage Tank Cleanup Sites (LUST).

Date of Government Version: 09/22/2022
Date Data Arrived at EDR: 09/26/2022
Date Made Active in Reports: 12/09/2022
Number of Days to Update: 74

Source: Department of Environmental Health
Telephone: 951-358-5055
Last EDR Contact: 12/06/2022
Next Scheduled EDR Contact: 03/27/2023
Data Release Frequency: Quarterly

UST RIVERSIDE: Underground Storage Tank Tank List
Underground storage tank sites located in Riverside county.

Date of Government Version: 09/22/2022
Date Data Arrived at EDR: 09/26/2022
Date Made Active in Reports: 12/09/2022
Number of Days to Update: 74

Source: Department of Environmental Health
Telephone: 951-358-5055
Last EDR Contact: 12/06/2022
Next Scheduled EDR Contact: 03/27/2023
Data Release Frequency: Quarterly

SACRAMENTO COUNTY:

CS SACRAMENTO: Toxic Site Clean-Up List
List of sites where unauthorized releases of potentially hazardous materials have occurred.

Date of Government Version: 06/18/2021
Date Data Arrived at EDR: 09/28/2021
Date Made Active in Reports: 12/14/2021
Number of Days to Update: 77

Source: Sacramento County Environmental Management
Telephone: 916-875-8406
Last EDR Contact: 12/21/2022
Next Scheduled EDR Contact: 04/10/2023
Data Release Frequency: Quarterly

ML SACRAMENTO: Master Hazardous Materials Facility List
Any business that has hazardous materials on site - hazardous material storage sites, underground storage tanks, waste generators.

Date of Government Version: 05/04/2022
Date Data Arrived at EDR: 06/30/2022
Date Made Active in Reports: 07/05/2022
Number of Days to Update: 5

Source: Sacramento County Environmental Management
Telephone: 916-875-8406
Last EDR Contact: 12/09/2022
Next Scheduled EDR Contact: 04/10/2023
Data Release Frequency: Quarterly

SAN BENITO COUNTY:

CUPA SAN BENITO: CUPA Facility List
Cupa facility list

Date of Government Version: 10/27/2022
Date Data Arrived at EDR: 10/28/2022
Date Made Active in Reports: 01/18/2023
Number of Days to Update: 82

Source: San Benito County Environmental Health
Telephone: N/A
Last EDR Contact: 01/27/2023
Next Scheduled EDR Contact: 05/15/2023
Data Release Frequency: Varies

SAN BERNARDINO COUNTY:

PERMITS SAN BERNARDINO: Hazardous Material Permits
This listing includes underground storage tanks, medical waste handlers/generators, hazardous materials handlers, hazardous waste generators, and waste oil generators/handlers.

Date of Government Version: 11/18/2022
Date Data Arrived at EDR: 11/21/2022
Date Made Active in Reports: 02/09/2023
Number of Days to Update: 80

Source: San Bernardino County Fire Department Hazardous Materials Division
Telephone: 909-387-3041
Last EDR Contact: 01/30/2023
Next Scheduled EDR Contact: 05/15/2023
Data Release Frequency: Quarterly

SAN DIEGO COUNTY:

HMMD SAN DIEGO: Hazardous Materials Management Division Database

The database includes: HE58 - This report contains the business name, site address, business phone number, establishment 'H' permit number, type of permit, and the business status. HE17 - In addition to providing the same information provided in the HE58 listing, HE17 provides inspection dates, violations received by the establishment, hazardous waste generated, the quantity, method of storage, treatment/disposal of waste and the hauler, and information on underground storage tanks. Unauthorized Release List - Includes a summary of environmental contamination cases in San Diego County (underground tank cases, non-tank cases, groundwater contamination, and soil contamination are included.)

Date of Government Version: 08/25/2022
Date Data Arrived at EDR: 08/25/2022
Date Made Active in Reports: 11/15/2022
Number of Days to Update: 82

Source: Hazardous Materials Management Division
Telephone: 619-338-2268
Last EDR Contact: 11/29/2022
Next Scheduled EDR Contact: 03/13/2023
Data Release Frequency: Quarterly

LF SAN DIEGO: Solid Waste Facilities

San Diego County Solid Waste Facilities.

Date of Government Version: 10/27/2021
Date Data Arrived at EDR: 03/04/2022
Date Made Active in Reports: 05/31/2022
Number of Days to Update: 88

Source: Department of Health Services
Telephone: 619-338-2209
Last EDR Contact: 01/13/2023
Next Scheduled EDR Contact: 05/01/2023
Data Release Frequency: Varies

SAN DIEGO CO LOP: Local Oversight Program Listing

A listing of all LOP release sites that are or were under the County of San Diego's jurisdiction. Included are closed or transferred cases, open cases, and cases that did not have a case type indicated. The cases without a case type are mostly complaints; however, some of them could be LOP cases.

Date of Government Version: 07/22/2021
Date Data Arrived at EDR: 10/19/2021
Date Made Active in Reports: 01/13/2022
Number of Days to Update: 86

Source: Department of Environmental Health
Telephone: 858-505-6874
Last EDR Contact: 01/13/2023
Next Scheduled EDR Contact: 05/01/2023
Data Release Frequency: Varies

SAN DIEGO CO SAM: Environmental Case Listing

The listing contains all underground tank release cases and projects pertaining to properties contaminated with hazardous substances that are actively under review by the Site Assessment and Mitigation Program.

Date of Government Version: 03/23/2010
Date Data Arrived at EDR: 06/15/2010
Date Made Active in Reports: 07/09/2010
Number of Days to Update: 24

Source: San Diego County Department of Environmental Health
Telephone: 619-338-2371
Last EDR Contact: 11/22/2022
Next Scheduled EDR Contact: 03/13/2023
Data Release Frequency: No Update Planned

SAN FRANCISCO COUNTY:

CUPA SAN FRANCISCO CO: CUPA Facility Listing

Cupa facilities

Date of Government Version: 11/03/2022
Date Data Arrived at EDR: 11/07/2022
Date Made Active in Reports: 01/25/2023
Number of Days to Update: 79

Source: San Francisco County Department of Environmental Health
Telephone: 415-252-3896
Last EDR Contact: 01/27/2023
Next Scheduled EDR Contact: 05/15/2023
Data Release Frequency: Varies

LUST SAN FRANCISCO: Local Oversite Facilities
A listing of leaking underground storage tank sites located in San Francisco county.

Date of Government Version: 09/19/2008
Date Data Arrived at EDR: 09/19/2008
Date Made Active in Reports: 09/29/2008
Number of Days to Update: 10

Source: Department Of Public Health San Francisco County
Telephone: 415-252-3920
Last EDR Contact: 01/27/2023
Next Scheduled EDR Contact: 05/15/2023
Data Release Frequency: No Update Planned

UST SAN FRANCISCO: Underground Storage Tank Information
Underground storage tank sites located in San Francisco county.

Date of Government Version: 11/03/2022
Date Data Arrived at EDR: 11/07/2022
Date Made Active in Reports: 01/24/2023
Number of Days to Update: 78

Source: Department of Public Health
Telephone: 415-252-3920
Last EDR Contact: 01/27/2023
Next Scheduled EDR Contact: 05/15/2023
Data Release Frequency: Quarterly

SAN FRANCISO COUNTY:

SAN FRANCISCO MAHER: Maher Ordinance Property Listing
a listing of properties that fall within a Maher Ordinance, for all of San Francisco

Date of Government Version: 10/11/2022
Date Data Arrived at EDR: 10/14/2022
Date Made Active in Reports: 01/04/2023
Number of Days to Update: 82

Source: San Francisco Planning
Telephone: 628-652-7483
Last EDR Contact: 01/13/2023
Next Scheduled EDR Contact: 05/01/2023
Data Release Frequency: Varies

SAN JOAQUIN COUNTY:

UST SAN JOAQUIN: San Joaquin Co. UST
A listing of underground storage tank locations in San Joaquin county.

Date of Government Version: 06/22/2018
Date Data Arrived at EDR: 06/26/2018
Date Made Active in Reports: 07/11/2018
Number of Days to Update: 15

Source: Environmental Health Department
Telephone: N/A
Last EDR Contact: 12/06/2022
Next Scheduled EDR Contact: 03/27/2023
Data Release Frequency: Semi-Annually

SAN LUIS OBISPO COUNTY:

CUPA SAN LUIS OBISPO: CUPA Facility List
Cupa Facility List.

Date of Government Version: 11/08/2022
Date Data Arrived at EDR: 11/09/2022
Date Made Active in Reports: 02/01/2023
Number of Days to Update: 84

Source: San Luis Obispo County Public Health Department
Telephone: 805-781-5596
Last EDR Contact: 02/09/2023
Next Scheduled EDR Contact: 05/29/2023
Data Release Frequency: Varies

SAN MATEO COUNTY:

BI SAN MATEO: Business Inventory
List includes Hazardous Materials Business Plan, hazardous waste generators, and underground storage tanks.

Date of Government Version: 02/20/2020
Date Data Arrived at EDR: 02/20/2020
Date Made Active in Reports: 04/24/2020
Number of Days to Update: 64
Source: San Mateo County Environmental Health Services Division
Telephone: 650-363-1921
Last EDR Contact: 12/09/2022
Next Scheduled EDR Contact: 03/20/2023
Data Release Frequency: Annually

LUST SAN MATEO: Fuel Leak List
A listing of leaking underground storage tank sites located in San Mateo county.

Date of Government Version: 03/29/2019
Date Data Arrived at EDR: 03/29/2019
Date Made Active in Reports: 05/29/2019
Number of Days to Update: 61
Source: San Mateo County Environmental Health Services Division
Telephone: 650-363-1921
Last EDR Contact: 11/30/2022
Next Scheduled EDR Contact: 03/20/2023
Data Release Frequency: Semi-Annually

SANTA BARBARA COUNTY:

CUPA SANTA BARBARA: CUPA Facility Listing
CUPA Program Listing from the Environmental Health Services division.

Date of Government Version: 09/08/2011
Date Data Arrived at EDR: 09/09/2011
Date Made Active in Reports: 10/07/2011
Number of Days to Update: 28
Source: Santa Barbara County Public Health Department
Telephone: 805-686-8167
Last EDR Contact: 02/09/2023
Next Scheduled EDR Contact: 05/29/2023
Data Release Frequency: No Update Planned

SANTA CLARA COUNTY:

CUPA SANTA CLARA: Cupa Facility List
Cupa facility list

Date of Government Version: 10/28/2022
Date Data Arrived at EDR: 11/01/2022
Date Made Active in Reports: 01/20/2023
Number of Days to Update: 80
Source: Department of Environmental Health
Telephone: 408-918-1973
Last EDR Contact: 02/09/2023
Next Scheduled EDR Contact: 05/29/2023
Data Release Frequency: Varies

HIST LUST SANTA CLARA: HIST LUST - Fuel Leak Site Activity Report
A listing of open and closed leaking underground storage tanks. This listing is no longer updated by the county. Leaking underground storage tanks are now handled by the Department of Environmental Health.

Date of Government Version: 03/29/2005
Date Data Arrived at EDR: 03/30/2005
Date Made Active in Reports: 04/21/2005
Number of Days to Update: 22
Source: Santa Clara Valley Water District
Telephone: 408-265-2600
Last EDR Contact: 03/23/2009
Next Scheduled EDR Contact: 06/22/2009
Data Release Frequency: No Update Planned

LUST SANTA CLARA: LOP Listing
A listing of leaking underground storage tanks located in Santa Clara county.

Date of Government Version: 03/03/2014
Date Data Arrived at EDR: 03/05/2014
Date Made Active in Reports: 03/18/2014
Number of Days to Update: 13
Source: Department of Environmental Health
Telephone: 408-918-3417
Last EDR Contact: 11/15/2022
Next Scheduled EDR Contact: 03/06/2023
Data Release Frequency: No Update Planned

SAN JOSE HAZMAT: Hazardous Material Facilities
Hazardous material facilities, including underground storage tank sites.

Date of Government Version: 11/03/2020
Date Data Arrived at EDR: 11/05/2020
Date Made Active in Reports: 01/26/2021
Number of Days to Update: 82

Source: City of San Jose Fire Department
Telephone: 408-535-7694
Last EDR Contact: 01/27/2023
Next Scheduled EDR Contact: 05/15/2023
Data Release Frequency: Annually

SANTA CRUZ COUNTY:

CUPA SANTA CRUZ: CUPA Facility List
CUPA facility listing.

Date of Government Version: 01/21/2017
Date Data Arrived at EDR: 02/22/2017
Date Made Active in Reports: 05/23/2017
Number of Days to Update: 90

Source: Santa Cruz County Environmental Health
Telephone: 831-464-2761
Last EDR Contact: 02/09/2023
Next Scheduled EDR Contact: 05/29/2023
Data Release Frequency: Varies

SHASTA COUNTY:

CUPA SHASTA: CUPA Facility List
Cupa Facility List.

Date of Government Version: 06/15/2017
Date Data Arrived at EDR: 06/19/2017
Date Made Active in Reports: 08/09/2017
Number of Days to Update: 51

Source: Shasta County Department of Resource Management
Telephone: 530-225-5789
Last EDR Contact: 02/09/2023
Next Scheduled EDR Contact: 05/29/2023
Data Release Frequency: Varies

SOLANO COUNTY:

LUST SOLANO: Leaking Underground Storage Tanks
A listing of leaking underground storage tank sites located in Solano county.

Date of Government Version: 06/04/2019
Date Data Arrived at EDR: 06/06/2019
Date Made Active in Reports: 08/13/2019
Number of Days to Update: 68

Source: Solano County Department of Environmental Management
Telephone: 707-784-6770
Last EDR Contact: 11/22/2022
Next Scheduled EDR Contact: 03/13/2023
Data Release Frequency: Quarterly

UST SOLANO: Underground Storage Tanks
Underground storage tank sites located in Solano county.

Date of Government Version: 09/15/2021
Date Data Arrived at EDR: 09/16/2021
Date Made Active in Reports: 12/09/2021
Number of Days to Update: 84

Source: Solano County Department of Environmental Management
Telephone: 707-784-6770
Last EDR Contact: 11/22/2022
Next Scheduled EDR Contact: 03/13/2023
Data Release Frequency: Quarterly

SONOMA COUNTY:

CUPA SONOMA: Cupa Facility List
Cupa Facility list

Date of Government Version: 07/02/2021
Date Data Arrived at EDR: 07/06/2021
Date Made Active in Reports: 07/14/2021
Number of Days to Update: 8

Source: County of Sonoma Fire & Emergency Services Department
Telephone: 707-565-1174
Last EDR Contact: 12/13/2022
Next Scheduled EDR Contact: 04/03/2023
Data Release Frequency: Varies

LUST SONOMA: Leaking Underground Storage Tank Sites
A listing of leaking underground storage tank sites located in Sonoma county.

Date of Government Version: 06/30/2021
Date Data Arrived at EDR: 06/30/2021
Date Made Active in Reports: 09/24/2021
Number of Days to Update: 86

Source: Department of Health Services
Telephone: 707-565-6565
Last EDR Contact: 12/13/2022
Next Scheduled EDR Contact: 04/03/2023
Data Release Frequency: Quarterly

STANISLAUS COUNTY:

CUPA STANISLAUS: CUPA Facility List
Cupa facility list

Date of Government Version: 02/08/2022
Date Data Arrived at EDR: 02/10/2022
Date Made Active in Reports: 05/04/2022
Number of Days to Update: 83

Source: Stanislaus County Department of Ennvironmental Protection
Telephone: 209-525-6751
Last EDR Contact: 01/09/2023
Next Scheduled EDR Contact: 04/24/2023
Data Release Frequency: Varies

SUTTER COUNTY:

UST SUTTER: Underground Storage Tanks
Underground storage tank sites located in Sutter county.

Date of Government Version: 08/03/2022
Date Data Arrived at EDR: 08/25/2022
Date Made Active in Reports: 11/14/2022
Number of Days to Update: 81

Source: Sutter County Environmental Health Services
Telephone: 530-822-7500
Last EDR Contact: 11/23/2022
Next Scheduled EDR Contact: 03/13/2023
Data Release Frequency: Semi-Annually

TEHAMA COUNTY:

CUPA TEHAMA: CUPA Facility List
Cupa facilities

Date of Government Version: 11/17/2022
Date Data Arrived at EDR: 11/21/2022
Date Made Active in Reports: 02/10/2023
Number of Days to Update: 81

Source: Tehama County Department of Environmental Health
Telephone: 530-527-8020
Last EDR Contact: 01/27/2023
Next Scheduled EDR Contact: 05/15/2023
Data Release Frequency: Varies

TRINITY COUNTY:

CUPA TRINITY: CUPA Facility List
Cupa facility list

Date of Government Version: 10/11/2022
Date Data Arrived at EDR: 10/12/2022
Date Made Active in Reports: 12/29/2022
Number of Days to Update: 78

Source: Department of Toxic Substances Control
Telephone: 760-352-0381
Last EDR Contact: 01/13/2023
Next Scheduled EDR Contact: 05/01/2023
Data Release Frequency: Varies

TULARE COUNTY:

CUPA TULARE: CUPA Facility List
Cupa program facilities

Date of Government Version: 10/07/2022
Date Data Arrived at EDR: 10/07/2022
Date Made Active in Reports: 12/21/2022
Number of Days to Update: 75

Source: Tulare County Environmental Health Services Division
Telephone: 559-624-7400
Last EDR Contact: 01/27/2023
Next Scheduled EDR Contact: 05/15/2023
Data Release Frequency: Varies

TUOLUMNE COUNTY:

CUPA TUOLUMNE: CUPA Facility List
Cupa facility list

Date of Government Version: 04/23/2018
Date Data Arrived at EDR: 04/25/2018
Date Made Active in Reports: 06/25/2018
Number of Days to Update: 61

Source: Divison of Environmental Health
Telephone: 209-533-5633
Last EDR Contact: 01/13/2023
Next Scheduled EDR Contact: 05/01/2023
Data Release Frequency: Varies

VENTURA COUNTY:

BWT VENTURA: Business Plan, Hazardous Waste Producers, and Operating Underground Tanks
The BWT list indicates by site address whether the Environmental Health Division has Business Plan (B), Waste Producer (W), and/or Underground Tank (T) information.

Date of Government Version: 09/26/2022
Date Data Arrived at EDR: 10/19/2022
Date Made Active in Reports: 01/10/2023
Number of Days to Update: 83

Source: Ventura County Environmental Health Division
Telephone: 805-654-2813
Last EDR Contact: 01/17/2023
Next Scheduled EDR Contact: 05/01/2023
Data Release Frequency: Quarterly

LF VENTURA: Inventory of Illegal Abandoned and Inactive Sites
Ventura County Inventory of Closed, Illegal Abandoned, and Inactive Sites.

Date of Government Version: 12/01/2011
Date Data Arrived at EDR: 12/01/2011
Date Made Active in Reports: 01/19/2012
Number of Days to Update: 49

Source: Environmental Health Division
Telephone: 805-654-2813
Last EDR Contact: 12/19/2022
Next Scheduled EDR Contact: 04/10/2023
Data Release Frequency: No Update Planned

LUST VENTURA: Listing of Underground Tank Cleanup Sites
Ventura County Underground Storage Tank Cleanup Sites (LUST).

Date of Government Version: 05/29/2008
Date Data Arrived at EDR: 06/24/2008
Date Made Active in Reports: 07/31/2008
Number of Days to Update: 37

Source: Environmental Health Division
Telephone: 805-654-2813
Last EDR Contact: 02/02/2023
Next Scheduled EDR Contact: 05/22/2023
Data Release Frequency: No Update Planned

MED WASTE VENTURA: Medical Waste Program List
To protect public health and safety and the environment from potential exposure to disease causing agents, the Environmental Health Division Medical Waste Program regulates the generation, handling, storage, treatment and disposal of medical waste throughout the County.

Date of Government Version: 09/26/2022
Date Data Arrived at EDR: 10/20/2022
Date Made Active in Reports: 01/10/2023
Number of Days to Update: 82

Source: Ventura County Resource Management Agency
Telephone: 805-654-2813
Last EDR Contact: 01/17/2023
Next Scheduled EDR Contact: 05/01/2023
Data Release Frequency: Quarterly

UST VENTURA: Underground Tank Closed Sites List
Ventura County Operating Underground Storage Tank Sites (UST)/Underground Tank Closed Sites List.

Date of Government Version: 08/29/2022
Date Data Arrived at EDR: 08/31/2022
Date Made Active in Reports: 11/21/2022
Number of Days to Update: 82

Source: Environmental Health Division
Telephone: 805-654-2813
Last EDR Contact: 12/02/2022
Next Scheduled EDR Contact: 03/20/2023
Data Release Frequency: Quarterly

YOLO COUNTY:

UST YOLO: Underground Storage Tank Comprehensive Facility Report
Underground storage tank sites located in Yolo county.

Date of Government Version: 09/21/2022
Date Data Arrived at EDR: 09/30/2022
Date Made Active in Reports: 12/14/2022
Number of Days to Update: 75

Source: Yolo County Department of Health
Telephone: 530-666-8646
Last EDR Contact: 12/19/2022
Next Scheduled EDR Contact: 04/10/2023
Data Release Frequency: Annually

YUBA COUNTY:

CUPA YUBA: CUPA Facility List
CUPA facility listing for Yuba County.

Date of Government Version: 10/25/2022
Date Data Arrived at EDR: 10/26/2022
Date Made Active in Reports: 10/31/2022
Number of Days to Update: 5

Source: Yuba County Environmental Health Department
Telephone: 530-749-7523
Last EDR Contact: 01/20/2023
Next Scheduled EDR Contact: 05/08/2023
Data Release Frequency: Varies

OTHER DATABASE(S)

Depending on the geographic area covered by this report, the data provided in these specialty databases may or may not be complete. For example, the existence of wetlands information data in a specific report does not mean that all wetlands in the area covered by the report are included. Moreover, the absence of any reported wetlands information does not necessarily mean that wetlands do not exist in the area covered by the report.

CT MANIFEST: Hazardous Waste Manifest Data
Facility and manifest data. Manifest is a document that lists and tracks hazardous waste from the generator through transporters to a tsd facility.

Date of Government Version: 11/16/2022
Date Data Arrived at EDR: 11/16/2022
Date Made Active in Reports: 02/06/2023
Number of Days to Update: 82

Source: Department of Energy & Environmental Protection
Telephone: 860-424-3375
Last EDR Contact: 02/10/2023
Next Scheduled EDR Contact: 05/22/2023
Data Release Frequency: No Update Planned

NJ MANIFEST: Manifest Information
Hazardous waste manifest information.

Date of Government Version: 12/31/2018
Date Data Arrived at EDR: 04/10/2019
Date Made Active in Reports: 05/16/2019
Number of Days to Update: 36

Source: Department of Environmental Protection
Telephone: N/A
Last EDR Contact: 12/28/2022
Next Scheduled EDR Contact: 04/17/2023
Data Release Frequency: Annually

NY MANIFEST: Facility and Manifest Data
Manifest is a document that lists and tracks hazardous waste from the generator through transporters to a TSD facility.

Date of Government Version: 01/01/2019
Date Data Arrived at EDR: 10/29/2021
Date Made Active in Reports: 01/19/2022
Number of Days to Update: 82

Source: Department of Environmental Conservation
Telephone: 518-402-8651
Last EDR Contact: 01/27/2023
Next Scheduled EDR Contact: 05/08/2023
Data Release Frequency: Quarterly

PA MANIFEST: Manifest Information
Hazardous waste manifest information.

Date of Government Version: 06/30/2018
Date Data Arrived at EDR: 07/19/2019
Date Made Active in Reports: 09/10/2019
Number of Days to Update: 53

Source: Department of Environmental Protection
Telephone: 717-783-8990
Last EDR Contact: 01/06/2023
Next Scheduled EDR Contact: 04/24/2023
Data Release Frequency: Annually

RI MANIFEST: Manifest information
Hazardous waste manifest information

Date of Government Version: 12/31/2020
Date Data Arrived at EDR: 11/30/2021
Date Made Active in Reports: 02/18/2022
Number of Days to Update: 80

Source: Department of Environmental Management
Telephone: 401-222-2797
Last EDR Contact: 02/13/2022
Next Scheduled EDR Contact: 05/29/2023
Data Release Frequency: Annually

WI MANIFEST: Manifest Information
Hazardous waste manifest information.

Date of Government Version: 05/31/2018
Date Data Arrived at EDR: 06/19/2019
Date Made Active in Reports: 09/03/2019
Number of Days to Update: 76

Source: Department of Natural Resources
Telephone: N/A
Last EDR Contact: 12/01/2022
Next Scheduled EDR Contact: 03/20/2023
Data Release Frequency: Annually

Oil/Gas Pipelines
Source: Endeavor Business Media
Petroleum Bundle (Crude Oil, Refined Products, Petrochemicals, Gas Liquids (LPG/NGL), and Specialty Gases (Miscellaneous)) N = Natural Gas Bundle (Natural Gas, Gas Liquids (LPG/NGL), and Specialty Gases (Miscellaneous)). This map includes information copyrighted by Endeavor Business Media. This information is provided on a best effort basis and Endeavor Business Media does not guarantee its accuracy nor warrant its fitness for any particular purpose. Such information has been reprinted with the permission of Endeavor Business Media.

Electric Power Transmission Line Data
Source: Endeavor Business Media
This map includes information copyrighted by Endeavor Business Media. This information is provided on a best effort basis and Endeavor Business Media does not guarantee its accuracy nor warrant its fitness for any particular purpose. Such information has been reprinted with the permission of Endeavor Business Media.

Sensitive Receptors: There are individuals deemed sensitive receptors due to their fragile immune systems and special sensitivity to environmental discharges. These sensitive receptors typically include the elderly, the sick, and children. While the location of all sensitive receptors cannot be determined, EDR indicates those buildings and facilities - schools, daycares, hospitals, medical centers, and nursing homes - where individuals who are sensitive receptors are likely to be located.

AHA Hospitals:
Source: American Hospital Association, Inc.
Telephone: 312-280-5991
The database includes a listing of hospitals based on the American Hospital Association's annual survey of hospitals.

Medical Centers: Provider of Services Listing
Source: Centers for Medicare & Medicaid Services
Telephone: 410-786-3000
A listing of hospitals with Medicare provider number, produced by Centers of Medicare & Medicaid Services, a federal agency within the U.S. Department of Health and Human Services.

Nursing Homes
Source: National Institutes of Health
Telephone: 301-594-6248
Information on Medicare and Medicaid certified nursing homes in the United States.
Public Schools
Source: National Center for Education Statistics
Telephone: 202-502-7300
The National Center for Education Statistics' primary database on elementary and secondary public education in the United States. It is a comprehensive, annual, national statistical database of all public elementary and secondary schools and school districts, which contains data that are comparable across all states.
Private Schools
Source: National Center for Education Statistics
Telephone: 202-502-7300
The National Center for Education Statistics' primary database on private school locations in the United States.
Daycare Centers: Licensed Facilities
Source: Department of Social Services
Telephone: 916-657-4041

Flood Zone Data: This data was obtained from the Federal Emergency Management Agency (FEMA). It depicts 100-year and 500-year flood zones as defined by FEMA. It includes the National Flood Hazard Layer (NFHL) which incorporates Flood Insurance Rate Map (FIRM) data and Q3 data from FEMA in areas not covered by NFHL.
Source: FEMA
Telephone: 877-336-2627
Date of Government Version: 2003, 2015

NWI: National Wetlands Inventory. This data, available in select counties across the country, was obtained by EDR in 2002, 2005, 2010 and 2015 from the U.S. Fish and Wildlife Service.

State Wetlands Data: Wetland Inventory
Source: Department of Fish and Wildlife
Telephone: 916-445-0411

Current USGS 7.5 Minute Topographic Map
Source: U.S. Geological Survey

STREET AND ADDRESS INFORMATION

Â© 2015 TomTom North America, Inc. All rights reserved. This material is proprietary and the subject of copyright protection and other intellectual property rights owned by or licensed to Tele Atlas North America, Inc. The use of this material is subject to the terms of a license agreement. You will be held liable for any unauthorized copying or disclosure of this material.

GEOCHECK ®- PHYSICAL SETTING SOURCE ADDENDUM

TARGET PROPERTY ADDRESS

11191 ACACIA PKWY
11191 ACACIA PKWY
GARDEN GROVE, CA 92840

TARGET PROPERTY COORDINATES

Latitude (North):	33.776602 - 33ˆ 46’ 35.77’’
Longitude (West):	117.937171 - 117ˆ 56’ 13.82’’
Universal Tranverse Mercator:	Zone 11
UTM X (Meters):	413225.0
UTM Y (Meters):	3737587.2
Elevation:	91 ft. above sea level

USGS TOPOGRAPHIC MAP

Target Property Map:	12014828 ANAHEIM, CA
Version Date:	2018

EDR’s GeoCheck Physical Setting Source Addendum is provided to assist the environmental professional in forming an opinion about the impact of potential contaminant migration.

Assessment of the impact of contaminant migration generally has two principle investigative components:

1. Groundwater flow direction, and
2. Groundwater flow velocity.

Groundwater flow direction may be impacted by surface topography, hydrology, hydrogeology, characteristics of the soil, and nearby wells. Groundwater flow velocity is generally impacted by the nature of the geologic strata.

GEOCHECK® - PHYSICAL SETTING SOURCE SUMMARY

GROUNDWATER FLOW DIRECTION INFORMATION

Groundwater flow direction for a particular site is best determined by a qualified environmental professional using site-specific well data. If such data is not reasonably ascertainable, it may be necessary to rely on other sources of information, such as surface topographic information, hydrologic information, hydrogeologic data collected on nearby properties, and regional groundwater flow information (from deep aquifers).

TOPOGRAPHIC INFORMATION

Surface topography may be indicative of the direction of surficial groundwater flow. This information can be used to assist the environmental professional in forming an opinion about the impact of nearby contaminated properties or, should contamination exist on the target property, what downgradient sites might be impacted.

TARGET PROPERTY TOPOGRAPHY

General Topographic Gradient: General SSW

SURROUNDING TOPOGRAPHY: ELEVATION PROFILES

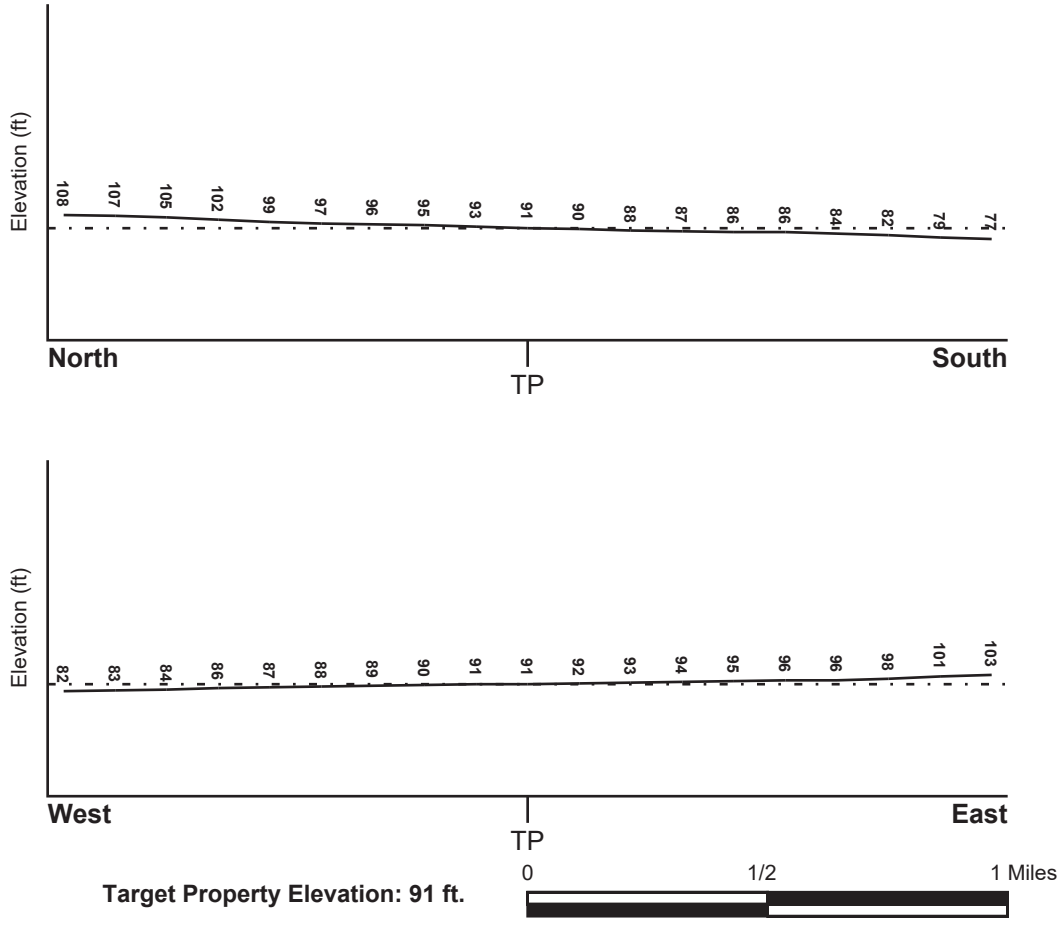

Target Property Elevation: 91 ft.

Source: Topography has been determined from the USGS 7.5' Digital Elevation Model and should be evaluated on a relative (not an absolute) basis. Relative elevation information between sites of close proximity should be field verified.

GEOCHECK® - PHYSICAL SETTING SOURCE SUMMARY

HYDROLOGIC INFORMATION

Surface water can act as a hydrologic barrier to groundwater flow. Such hydrologic information can be used to assist the environmental professional in forming an opinion about the impact of nearby contaminated properties or, should contamination exist on the target property, what downgradient sites might be impacted.

Refer to the Physical Setting Source Map following this summary for hydrologic information (major waterways and bodies of water).

FEMA FLOOD ZONE

Flood Plain Panel at Target Property	FEMA Source Type
06059C0143J	FEMA FIRM Flood data

Additional Panels in search area:	FEMA Source Type
06059C0137J	FEMA FIRM Flood data
06059C0141J	FEMA FIRM Flood data
06059C0139J	FEMA FIRM Flood data

NATIONAL WETLAND INVENTORY

NWI Quad at Target Property	NWI Electronic Data Coverage
ANAHEIM	YES - refer to the Overview Map and Detail Map

HYDROGEOLOGIC INFORMATION

Hydrogeologic information obtained by installation of wells on a specific site can often be an indicator of groundwater flow direction in the immediate area. Such hydrogeologic information can be used to assist the environmental professional in forming an opinion about the impact of nearby contaminated properties or, should contamination exist on the target property, what downgradient sites might be impacted.

Site-Specific Hydrogeological Data*:

Search Radius:	1.25 miles
Status:	Not found

AQUIFLOW®

Search Radius: 1.000 Mile.

EDR has developed the AQUIFLOW Information System to provide data on the general direction of groundwater flow at specific points. EDR has reviewed reports submitted by environmental professionals to regulatory authorities at select sites and has extracted the date of the report, groundwater flow direction as determined hydrogeologically, and the depth to water table.

MAP ID	LOCATION FROM TP	GENERAL DIRECTION GROUNDWATER FLOW
26	1/4 - 1/2 Mile West	S
L70	1/2 - 1 Mile South	SW
L71	1/2 - 1 Mile South	S
L73	1/2 - 1 Mile South	SW
R148	1/2 - 1 Mile East	SSW
1G	1/4 - 1/2 Mile West	S

* ©1996 Site−specific hydrogeological data gathered by CERCLIS Alerts, Inc., Bainbridge Island, WA. All rights reserved. All of the information and opinions presented are those of the cited EPA report(s), which were completed under a Comprehensive Environmental Response Compensation and Liability Information System (CERCLIS) investigation.

GEOCHECK® - PHYSICAL SETTING SOURCE SUMMARY

MAP ID	LOCATION FROM TP	GENERAL DIRECTION GROUNDWATER FLOW
2G	1/2 - 1 Mile East	SSW
3G	1/2 - 1 Mile South	SW
4G	1/2 - 1 Mile South	S
5G	1/2 - 1 Mile South	SW

For additional site information, refer to Physical Setting Source Map Findings.

GEOCHECK® - PHYSICAL SETTING SOURCE SUMMARY

GROUNDWATER FLOW VELOCITY INFORMATION

Groundwater flow velocity information for a particular site is best determined by a qualified environmental professional using site specific geologic and soil strata data. If such data are not reasonably ascertainable, it may be necessary to rely on other sources of information, including geologic age identification, rock stratigraphic unit and soil characteristics data collected on nearby properties and regional soil information. In general, contaminant plumes move more quickly through sandy-gravelly types of soils than silty-clayey types of soils.

GEOLOGIC INFORMATION IN GENERAL AREA OF TARGET PROPERTY

Geologic information can be used by the environmental professional in forming an opinion about the relative speed at which contaminant migration may be occurring.

ROCK STRATIGRAPHIC UNIT

Era:	Cenozoic
System:	Quaternary
Series:	Quaternary
Code:	Q *(decoded above as Era, System & Series)*

GEOLOGIC AGE IDENTIFICATION

Category: Stratifed Sequence

Geologic Age and Rock Stratigraphic Unit Source: P.G. Schruben, R.E. Arndt and W.J. Bawiec, Geology of the Conterminous U.S. at 1:2,500,000 Scale - a digital representation of the 1974 P.B. King and H.M. Beikman Map, USGS Digital Data Series DDS - 11 (1994).

SSURGO SOIL MAP - 07253907.2r

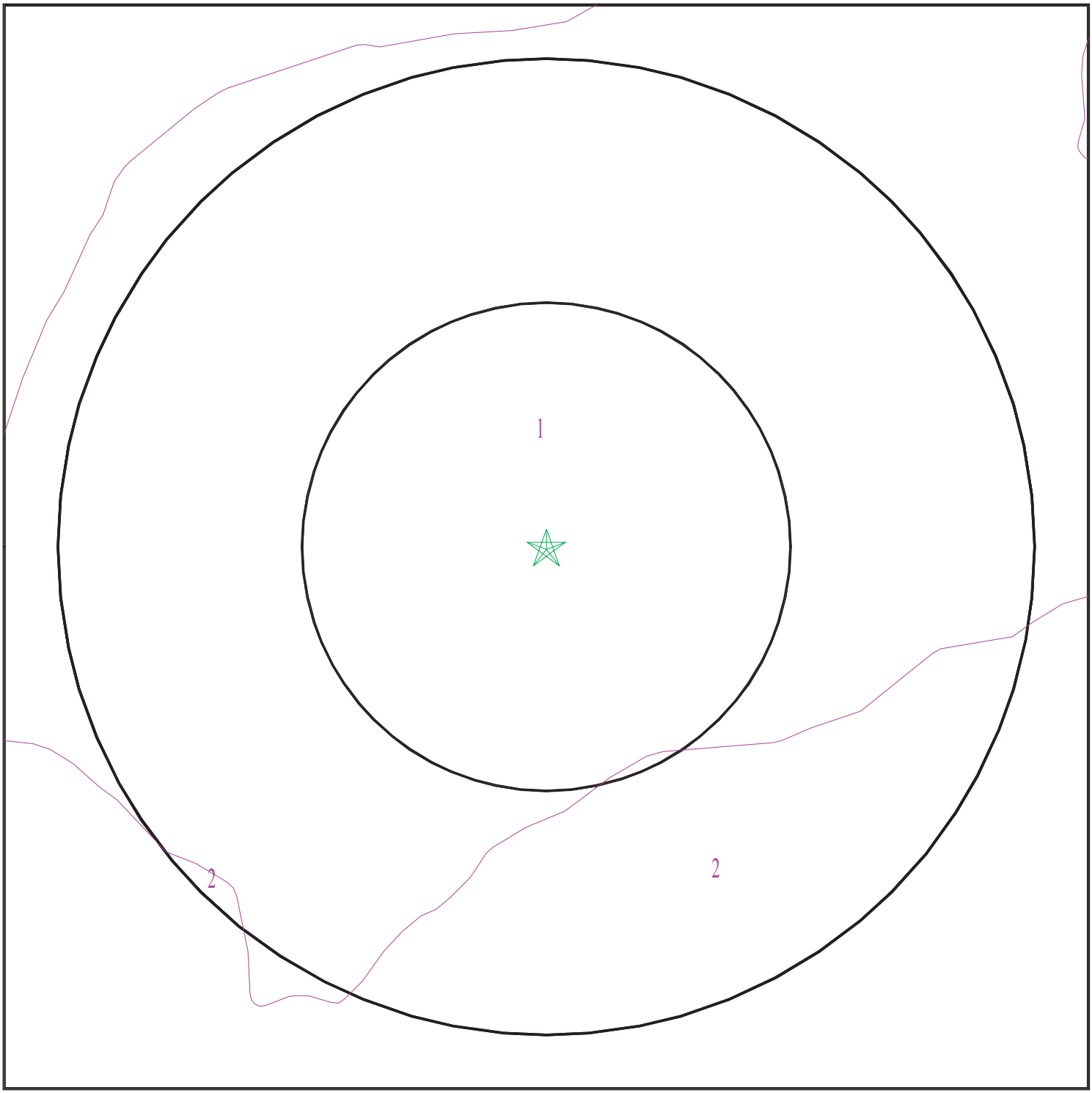

Target Property
SSURGO Soil
Water

0 1/16 1/8 1/4 Miles

N

SITE NAME:	11191 Acacia Pkwy	CLIENT:	SCS Engineers
ADDRESS:	11191 Acacia Pkwy Garden Grove CA 92840	CONTACT:	Gloria Barrientos
LAT/LONG:	33.776602 / 117.937171	INQUIRY #:	07253907.2r
		DATE:	February 14, 2023 6:27 pm

Copyright © 2023 EDR, Inc. © 2015 TomTom Rel. 2015.

GEOCHECK® - PHYSICAL SETTING SOURCE SUMMARY

DOMINANT SOIL COMPOSITION IN GENERAL AREA OF TARGET PROPERTY

The U.S. Department of Agriculture's (USDA) Soil Conservation Service (SCS) leads the National Cooperative Soil Survey (NCSS) and is responsible for collecting, storing, maintaining and distributing soil survey information for privately owned lands in the United States. A soil map in a soil survey is a representation of soil patterns in a landscape. The following information is based on Soil Conservation Service SSURGO data.

Soil Map ID: 1

Soil Component Name: METZ

Soil Surface Texture: loamy sand

Hydrologic Group: Class A - High infiltration rates. Soils are deep, well drained to excessively drained sands and gravels.

Soil Drainage Class: Somewhat excessively drained

Hydric Status: Not hydric

Corrosion Potential - Uncoated Steel: High

Depth to Bedrock Min: > 0 inches

Depth to Watertable Min: > 0 inches

Soil Layer Information							
	Boundary			Classification		Saturated hydraulic conductivity micro m/sec	Soil Reaction (pH)
Layer	Upper	Lower	Soil Texture Class	AASHTO Group	Unified Soil		
1	0 inches	16 inches	loamy sand	Granular materials (35 pct. or less passing No. 200), Silty, or Clayey Gravel and Sand.	COARSE-GRAINED SOILS, Sands, Sands with fines, Silty Sand.	Max: 14 Min: 4	Max: 8.4 Min: 6.6
2	16 inches	62 inches	stratified sand to fine sandy loam	Granular materials (35 pct. or less passing No. 200), Silty, or Clayey Gravel and Sand.	COARSE-GRAINED SOILS, Sands, Sands with fines, Silty Sand.	Max: 14 Min: 4	Max: 8.4 Min: 6.6

Soil Map ID: 2

Soil Component Name: HUENEME

Soil Surface Texture: fine sandy loam

Hydrologic Group: Class B - Moderate infiltration rates. Deep and moderately deep, moderately well and well drained soils with moderately coarse textures.

Soil Drainage Class:

GEOCHECK® - PHYSICAL SETTING SOURCE SUMMARY

Hydric Status: Not hydric

Corrosion Potential - Uncoated Steel: High

Depth to Bedrock Min: > 0 inches

Depth to Watertable Min: > 0 inches

Soil Layer Information							
	Boundary			Classification		Saturated hydraulic conductivity micro m/sec	Soil Reaction (pH)
Layer	Upper	Lower	Soil Texture Class	AASHTO Group	Unified Soil		
1	0 inches	27 inches	fine sandy loam	Not reported	Not reported	Max: 42 Min: 14	Max: 8.4 Min: 7.4
2	27 inches	59 inches	stratified sand to silt loam	Not reported	Not reported	Max: 42 Min: 14	Max: 8.4 Min: 7.4

LOCAL / REGIONAL WATER AGENCY RECORDS

EDR Local/Regional Water Agency records provide water well information to assist the environmental professional in assessing sources that may impact ground water flow direction, and in forming an opinion about the impact of contaminant migration on nearby drinking water wells.

WELL SEARCH DISTANCE INFORMATION

DATABASE	SEARCH DISTANCE (miles)
Federal USGS	1.000
Federal FRDS PWS	Nearest PWS within 1 mile
State Database	1.000

FEDERAL USGS WELL INFORMATION

MAP ID	WELL ID	LOCATION FROM TP
B21	USGS40000138069	1/4 - 1/2 Mile ESE
C25	USGS40000138140	1/4 - 1/2 Mile North
F46	USGS40000138146	1/2 - 1 Mile North
D49	USGS40000138145	1/2 - 1 Mile North
J66	USGS40000138002	1/2 - 1 Mile SSE
K67	USGS40000138020	1/2 - 1 Mile SE
L91	USGS40000137997	1/2 - 1 Mile South
S164	USGS40000137975	1/2 - 1 Mile SSW

FEDERAL FRDS PUBLIC WATER SUPPLY SYSTEM INFORMATION

MAP ID	WELL ID	LOCATION FROM TP

GEOCHECK® - PHYSICAL SETTING SOURCE SUMMARY

FEDERAL FRDS PUBLIC WATER SUPPLY SYSTEM INFORMATION

MAP ID	WELL ID	LOCATION FROM TP
20	CA3000688	1/4 - 1/2 Mile SW

Note: PWS System location is not always the same as well location.

STATE DATABASE WELL INFORMATION

MAP ID	WELL ID	LOCATION FROM TP
A1	CAEDF0000142422	1/8 - 1/4 Mile SSW
A2	CAEDF0000089510	1/8 - 1/4 Mile SSW
A3	CAEDF0000041513	1/8 - 1/4 Mile SSW
A4	CAEDF0000000814	1/8 - 1/4 Mile SSW
A5	CAEDF0000034217	1/8 - 1/4 Mile SSW
A6	CAEDF0000053508	1/8 - 1/4 Mile SSW
A7	CAEDF0000110428	1/8 - 1/4 Mile SSW
A8	CAEDF0000079731	1/8 - 1/4 Mile SSW
A9	CAEDF0000009179	1/8 - 1/4 Mile SSW
A10	CAEDF0000070383	1/8 - 1/4 Mile SSW
A11	CAEDF0000004610	1/8 - 1/4 Mile SSW
A12	CAEDF0000055086	1/8 - 1/4 Mile SSW
A13	CAEDF0000117065	1/8 - 1/4 Mile SSW
A14	CAEDF0000032409	1/8 - 1/4 Mile SSW
A15	CAEDF0000004348	1/8 - 1/4 Mile SSW
A16	CAEDF0000054068	1/8 - 1/4 Mile SSW
A17	CAEDF0000116724	1/8 - 1/4 Mile SSW
A18	CAEDF0000108338	1/8 - 1/4 Mile SSW
A19	CAEDF0000133264	1/8 - 1/4 Mile SSW
B22	CAUSGSN00003025	1/4 - 1/2 Mile ESE
23	CADWR0000020014	1/4 - 1/2 Mile SSE
C24	CAUSGSN00010068	1/4 - 1/2 Mile North
D27	5171	1/4 - 1/2 Mile North
D28	6308	1/4 - 1/2 Mile North
D29	5170	1/4 - 1/2 Mile North
30	CAEDF0000119768	1/4 - 1/2 Mile East
D31	CALLNL000000272	1/4 - 1/2 Mile North
D32	CALLNL000001195	1/4 - 1/2 Mile North
E33	5168	1/4 - 1/2 Mile NNE
E34	5169	1/4 - 1/2 Mile NNE
D35	CADDW0000010132	1/4 - 1/2 Mile NNE
D36	CAPFAS000000118	1/4 - 1/2 Mile NNE
E37	CADDW0000007123	1/2 - 1 Mile NNE
D38	CAPFAS000001551	1/2 - 1 Mile North
D39	CADDW0000012794	1/2 - 1 Mile North
D40	CALLNL000000190	1/2 - 1 Mile North
D41	CALLNL000001206	1/2 - 1 Mile North
D42	CAPFAS000000723	1/2 - 1 Mile NNE
D43	CADDW0000010673	1/2 - 1 Mile NNE
F44	CAUSGSN00008991	1/2 - 1 Mile North
D45	CADWR9000005503	1/2 - 1 Mile North
D47	CAUSGSN00008728	1/2 - 1 Mile North
F48	CADWR0000036689	1/2 - 1 Mile North

GEOCHECK® - PHYSICAL SETTING SOURCE SUMMARY

STATE DATABASE WELL INFORMATION

MAP ID	WELL ID	LOCATION FROM TP
G50	CAEDF0000097239	1/2 - 1 Mile West
G51	CAEDF0000075270	1/2 - 1 Mile West
G52	CAEDF0000063882	1/2 - 1 Mile West
G53	CAEDF0000014413	1/2 - 1 Mile West
G54	CAEDF0000082656	1/2 - 1 Mile West
G55	CAEDF0000032572	1/2 - 1 Mile West
G56	CAEDF0000118373	1/2 - 1 Mile West
G57	CAEDF0000039972	1/2 - 1 Mile West
H58	CADWR9000005474	1/2 - 1 Mile West
H59	CADWR9000005475	1/2 - 1 Mile West
H60	CADWR9000005476	1/2 - 1 Mile West
I61	CADWR0000002759	1/2 - 1 Mile West
62	CADWR0000017815	1/2 - 1 Mile NNE
I63	CADWR9000005450	1/2 - 1 Mile WSW
J64	CADWR0000000708	1/2 - 1 Mile SSE
J65	CADWR9000005416	1/2 - 1 Mile SSE
J68	CAUSGSN00010000	1/2 - 1 Mile SSE
K69	CAUSGSN00016863	1/2 - 1 Mile SE
L72	CAEDF0000058866	1/2 - 1 Mile South
L74	CAEDF0000063254	1/2 - 1 Mile South
L75	CAEDF0000022994	1/2 - 1 Mile South
L76	CAEDF0000093905	1/2 - 1 Mile South
L77	CAEDF0000120634	1/2 - 1 Mile South
L78	CAEDF0000038469	1/2 - 1 Mile South
L79	CAEDF0000039982	1/2 - 1 Mile South
L80	CAEDF0000136808	1/2 - 1 Mile South
L81	CAEDF0000132338	1/2 - 1 Mile South
L82	CAEDF0000031359	1/2 - 1 Mile South
L83	CAEDF0000060726	1/2 - 1 Mile South
L84	CAEDF0000054330	1/2 - 1 Mile South
J85	6216	1/2 - 1 Mile SSE
J86	6217	1/2 - 1 Mile SSE
L87	CAEDF0000080253	1/2 - 1 Mile South
L88	CAEDF0000071584	1/2 - 1 Mile South
L89	CAEDF0000090294	1/2 - 1 Mile South
L90	CAEDF0000060134	1/2 - 1 Mile South
L92	CAUSGSN00004640	1/2 - 1 Mile South
M93	CAEDF0000113117	1/2 - 1 Mile ESE
M94	CAEDF0000047674	1/2 - 1 Mile ESE
M95	CAEDF0000067207	1/2 - 1 Mile ESE
M96	CAEDF0000131696	1/2 - 1 Mile ESE
M97	CAEDF0000063460	1/2 - 1 Mile ESE
98	CADWR9000005415	1/2 - 1 Mile SSE
M99	CAEDF0000138579	1/2 - 1 Mile ESE
M100	CAEDF0000140866	1/2 - 1 Mile ESE
M101	CAEDF0000068539	1/2 - 1 Mile ESE
M102	CAEDF0000060824	1/2 - 1 Mile ESE
M103	CAEDF0000098728	1/2 - 1 Mile ESE
M104	CAEDF0000065119	1/2 - 1 Mile ESE
M105	CAEDF0000133649	1/2 - 1 Mile ESE
N106	CAEDF0000067503	1/2 - 1 Mile South
N107	CAEDF0000060742	1/2 - 1 Mile South

STATE DATABASE WELL INFORMATION

MAP ID	WELL ID	LOCATION FROM TP
N108	CAEDF0000065421	1/2 - 1 Mile South
N109	CAEDF0000044484	1/2 - 1 Mile South
N110	CAEDF0000140304	1/2 - 1 Mile South
N111	CAEDF0000079790	1/2 - 1 Mile South
N112	CAEDF0000043243	1/2 - 1 Mile South
N113	CAEDF0000106057	1/2 - 1 Mile South
O114	CADWR9000005535	1/2 - 1 Mile NNE
P115	CAEDF0000089131	1/2 - 1 Mile NNW
P116	CAEDF0000090222	1/2 - 1 Mile NNW
117	5157	1/2 - 1 Mile NNE
O118	CADDW0000020259	1/2 - 1 Mile NNE
Q119	CADDW0000020410	1/2 - 1 Mile WNW
P120	CAEDF0000061004	1/2 - 1 Mile NNW
P121	CAEDF0000125674	1/2 - 1 Mile NNW
P122	CAEDF0000050567	1/2 - 1 Mile NNW
P123	CAEDF0000045271	1/2 - 1 Mile NNW
P124	CAEDF0000064759	1/2 - 1 Mile NNW
R125	CADWR0000019595	1/2 - 1 Mile East
126	CADWR0000018766	1/2 - 1 Mile North
P127	CAEDF0000037677	1/2 - 1 Mile NNW
P128	CAEDF0000120114	1/2 - 1 Mile NNW
P129	CAEDF0000034271	1/2 - 1 Mile NNW
P130	CAEDF0000134065	1/2 - 1 Mile NNW
P131	CAEDF0000114434	1/2 - 1 Mile NNW
P132	CAEDF0000055485	1/2 - 1 Mile NNW
133	CADWR0000037695	1/2 - 1 Mile SSE
P134	CAEDF0000038545	1/2 - 1 Mile NNW
P135	CAEDF0000072145	1/2 - 1 Mile NNW
P136	CAEDF0000016358	1/2 - 1 Mile NNW
P137	CAEDF0000018113	1/2 - 1 Mile NNW
P138	CAEDF0000138061	1/2 - 1 Mile NNW
P139	CAEDF0000096408	1/2 - 1 Mile NNW
P140	CAEDF0000083611	1/2 - 1 Mile NNW
P141	CAEDF0000123418	1/2 - 1 Mile NNW
P142	CAEDF0000076554	1/2 - 1 Mile NNW
Q143	5164	1/2 - 1 Mile WNW
Q144	5166	1/2 - 1 Mile WNW
Q145	5167	1/2 - 1 Mile WNW
S146	CADWR0000013887	1/2 - 1 Mile SSW
T147	CADDW0000016897	1/2 - 1 Mile SSW
R149	CAEDF0000124069	1/2 - 1 Mile East
R150	CAEDF0000022338	1/2 - 1 Mile East
R151	CAEDF0000040563	1/2 - 1 Mile East
R152	CAEDF0000049864	1/2 - 1 Mile East
R153	CAEDF0000001912	1/2 - 1 Mile East
R154	CAEDF0000003950	1/2 - 1 Mile East
R155	CAEDF0000012573	1/2 - 1 Mile East
R156	CAEDF0000098788	1/2 - 1 Mile East
R157	CAEDF0000115597	1/2 - 1 Mile East
R158	CAEDF0000121998	1/2 - 1 Mile East
R159	CAEDF0000052338	1/2 - 1 Mile East
R160	CAEDF0000053090	1/2 - 1 Mile East

GEOCHECK® - PHYSICAL SETTING SOURCE SUMMARY

STATE DATABASE WELL INFORMATION

MAP ID	WELL ID	LOCATION FROM TP
R161	CAEDF0000059827	1/2 - 1 Mile East
R162	CAEDF0000041247	1/2 - 1 Mile East
U163	CAEDF0000007780	1/2 - 1 Mile East
T165	CADWR9000005402	1/2 - 1 Mile SSW
U166	CAEDF0000021845	1/2 - 1 Mile East
U167	CAEDF0000123715	1/2 - 1 Mile East

OTHER STATE DATABASE INFORMATION

STATE OIL/GAS WELL INFORMATION

MAP ID	WELL ID	LOCATION FROM TP
1	CAOG14000006224	1/4 - 1/2 Mile WSW
2	CAOG14000006240	1/2 - 1 Mile North

PHYSICAL SETTING SOURCE MAP - 07253907.2r

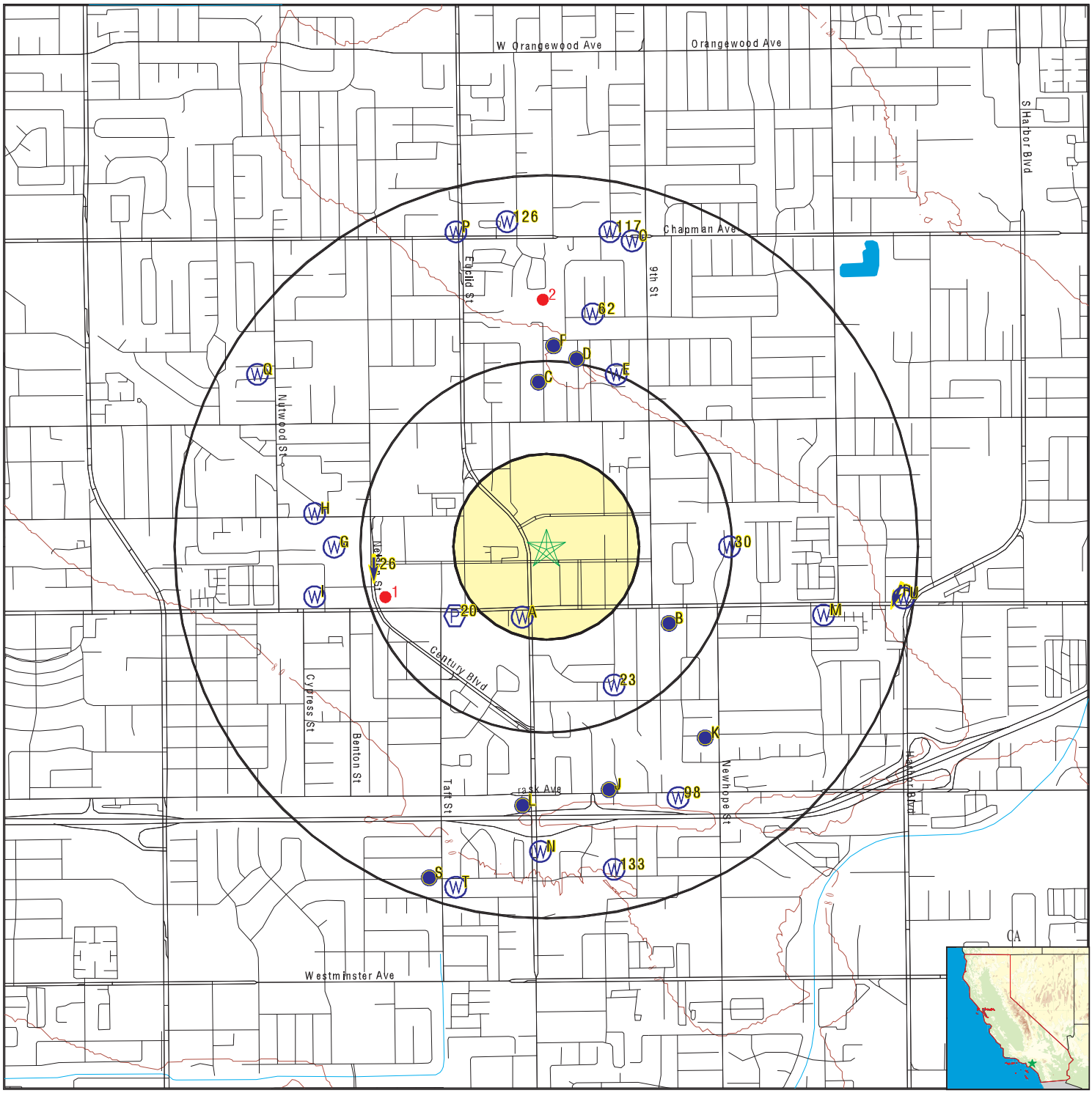

- County Boundary
- Major Roads
- Contour Lines
- Earthquake Fault Lines
- Earthquake epicenter, Richter 5 or greater
- Water Wells
- Public Water Supply Wells
- Cluster of Multiple Icons
- Groundwater Flow Direction
- Indeterminate Groundwater Flow at Location
- Groundwater Flow Varies at Location
- Closest Hydrogeological Data
- Oil, gas or related wells

SITE NAME: 11191 Acacia Pkwy	CLIENT: SCS Engineers
ADDRESS: 11191 Acacia Pkwy Garden Grove CA 92840	CONTACT: Gloria Barrientos
LAT/LONG: 33.776602 / 117.937171	INQUIRY #: 07253907.2r DATE: February 14, 2023 6:27 pm

Copyright © 2023 EDR, Inc. © 2015 TomTom Rel. 2015.

GEOCHECK® - PHYSICAL SETTING SOURCE MAP FINDINGS

Map ID
Direction
Distance
Elevation | Database | EDR ID Number

A1
SSW
1/8 - 1/4 Mile
Lower

CA WELLS **CAEDF0000142422**

Well ID:	T0605901662-MW-6R	Well Type:	MONITORING
Source:	EDF	Other Name:	MW-6R
GAMA PFAS Testing:	Not Reported		
Groundwater Quality Data:	https://gamagroundwater.waterboards.ca.gov/gama/gamamap/public/GamaDataDisplay.asp?dataset=EDF&samp_date=&global_id=T0605901662&assigned_name=MW-6R&store_num=		
GeoTracker Data:	https://geotracker.waterboards.ca.gov/profile_report.asp?cmd=MWEDFResults&global_id=T0605901662&assigned_name=MW-6R		

A2
SSW
1/8 - 1/4 Mile
Lower

CA WELLS **CAEDF0000089510**

Well ID:	T0605901662-MW-6	Well Type:	MONITORING
Source:	EDF	Other Name:	MW-6
GAMA PFAS Testing:	Not Reported		
Groundwater Quality Data:	https://gamagroundwater.waterboards.ca.gov/gama/gamamap/public/GamaDataDisplay.asp?dataset=EDF&samp_date=&global_id=T0605901662&assigned_name=MW-6&store_num=		
GeoTracker Data:	https://geotracker.waterboards.ca.gov/profile_report.asp?cmd=MWEDFResults&global_id=T0605901662&assigned_name=MW-6		

A3
SSW
1/8 - 1/4 Mile
Lower

CA WELLS **CAEDF0000041513**

Well ID:	T0605901662-MW-2R	Well Type:	MONITORING
Source:	EDF	Other Name:	MW-2R
GAMA PFAS Testing:	Not Reported		
Groundwater Quality Data:	https://gamagroundwater.waterboards.ca.gov/gama/gamamap/public/GamaDataDisplay.asp?dataset=EDF&samp_date=&global_id=T0605901662&assigned_name=MW-2R&store_num=		
GeoTracker Data:	https://geotracker.waterboards.ca.gov/profile_report.asp?cmd=MWEDFResults&global_id=T0605901662&assigned_name=MW-2R		

A4
SSW
1/8 - 1/4 Mile
Lower

CA WELLS **CAEDF0000000814**

Well ID:	T0605901662-MW-2	Well Type:	MONITORING
Source:	EDF	Other Name:	MW-2
GAMA PFAS Testing:	Not Reported		
Groundwater Quality Data:	https://gamagroundwater.waterboards.ca.gov/gama/gamamap/public/GamaDataDisplay.asp?dataset=EDF&samp_date=&global_id=T0605901662&assigned_name=MW-2&store_num=		
GeoTracker Data:	https://geotracker.waterboards.ca.gov/profile_report.asp?cmd=MWEDFResults&global_id=T0605901662&assigned_name=MW-2		

Map ID
Direction
Distance
Elevation | Database | EDR ID Number

A5
SSW
1/8 - 1/4 Mile
Lower

CA WELLS **CAEDF0000034217**

Well ID:	T0605901662-MW-9	Well Type:	MONITORING
Source:	EDF	Other Name:	MW-9
GAMA PFAS Testing:	Not Reported		
Groundwater Quality Data:	https://gamagroundwater.waterboards.ca.gov/gama/gamamap/public/GamaDataDisplay.asp?dataset=EDF&samp_date=&global_id=T0605901662&assigned_name=MW-9&store_num=		
GeoTracker Data:	https://geotracker.waterboards.ca.gov/profile_report.asp?cmd=MWEDFResults&global_id=T0605901662&assigned_name=MW-9		

A6
SSW
1/8 - 1/4 Mile
Lower

CA WELLS **CAEDF0000053508**

Well ID:	T0605901662-MW-7	Well Type:	MONITORING
Source:	EDF	Other Name:	MW-7
GAMA PFAS Testing:	Not Reported		
Groundwater Quality Data:	https://gamagroundwater.waterboards.ca.gov/gama/gamamap/public/GamaDataDisplay.asp?dataset=EDF&samp_date=&global_id=T0605901662&assigned_name=MW-7&store_num=		
GeoTracker Data:	https://geotracker.waterboards.ca.gov/profile_report.asp?cmd=MWEDFResults&global_id=T0605901662&assigned_name=MW-7		

A7
SSW
1/8 - 1/4 Mile
Lower

CA WELLS **CAEDF0000110428**

Well ID:	T0605901662-MW-7R	Well Type:	MONITORING
Source:	EDF	Other Name:	MW-7R
GAMA PFAS Testing:	Not Reported		
Groundwater Quality Data:	https://gamagroundwater.waterboards.ca.gov/gama/gamamap/public/GamaDataDisplay.asp?dataset=EDF&samp_date=&global_id=T0605901662&assigned_name=MW-7R&store_num=		
GeoTracker Data:	https://geotracker.waterboards.ca.gov/profile_report.asp?cmd=MWEDFResults&global_id=T0605901662&assigned_name=MW-7R		

A8
SSW
1/8 - 1/4 Mile
Lower

CA WELLS **CAEDF0000079731**

Well ID:	T0605901662-MW-8R	Well Type:	MONITORING
Source:	EDF	Other Name:	MW-8R
GAMA PFAS Testing:	Not Reported		
Groundwater Quality Data:	https://gamagroundwater.waterboards.ca.gov/gama/gamamap/public/GamaDataDisplay.asp?dataset=EDF&samp_date=&global_id=T0605901662&assigned_name=MW-8R&store_num=		
GeoTracker Data:	https://geotracker.waterboards.ca.gov/profile_report.asp?cmd=MWEDFResults&global_id=T0605901662&assigned_name=MW-8R		

Map ID
Direction
Distance
Elevation | Database | EDR ID Number

A9
SSW
1/8 - 1/4 Mile
Lower

CA WELLS **CAEDF0000009179**

Well ID:	T0605901662-MW-8	Well Type:	MONITORING
Source:	EDF	Other Name:	MW-8
GAMA PFAS Testing:	Not Reported		
Groundwater Quality Data:	https://gamagroundwater.waterboards.ca.gov/gama/gamamap/public/GamaDataDisplay.asp?dataset=EDF&samp_date=&global_id=T0605901662&assigned_name=MW-8&store_num=		
GeoTracker Data:	https://geotracker.waterboards.ca.gov/profile_report.asp?cmd=MWEDFResults&global_id=T0605901662&assigned_name=MW-8		

A10
SSW
1/8 - 1/4 Mile
Lower

CA WELLS **CAEDF0000070383**

Well ID:	T0605901662-MW-5	Well Type:	MONITORING
Source:	EDF	Other Name:	MW-5
GAMA PFAS Testing:	Not Reported		
Groundwater Quality Data:	https://gamagroundwater.waterboards.ca.gov/gama/gamamap/public/GamaDataDisplay.asp?dataset=EDF&samp_date=&global_id=T0605901662&assigned_name=MW-5&store_num=		
GeoTracker Data:	https://geotracker.waterboards.ca.gov/profile_report.asp?cmd=MWEDFResults&global_id=T0605901662&assigned_name=MW-5		

A11
SSW
1/8 - 1/4 Mile
Lower

CA WELLS **CAEDF0000004610**

Well ID:	T0605901662-MW-1	Well Type:	MONITORING
Source:	EDF	Other Name:	MW-1
GAMA PFAS Testing:	Not Reported		
Groundwater Quality Data:	https://gamagroundwater.waterboards.ca.gov/gama/gamamap/public/GamaDataDisplay.asp?dataset=EDF&samp_date=&global_id=T0605901662&assigned_name=MW-1&store_num=		
GeoTracker Data:	https://geotracker.waterboards.ca.gov/profile_report.asp?cmd=MWEDFResults&global_id=T0605901662&assigned_name=MW-1		

A12
SSW
1/8 - 1/4 Mile
Lower

CA WELLS **CAEDF0000055086**

Well ID:	T0605901662-MW-1R	Well Type:	MONITORING
Source:	EDF	Other Name:	MW-1R
GAMA PFAS Testing:	Not Reported		
Groundwater Quality Data:	https://gamagroundwater.waterboards.ca.gov/gama/gamamap/public/GamaDataDisplay.asp?dataset=EDF&samp_date=&global_id=T0605901662&assigned_name=MW-1R&store_num=		
GeoTracker Data:	https://geotracker.waterboards.ca.gov/profile_report.asp?cmd=MWEDFResults&global_id=T0605901662&assigned_name=MW-1R		

Map ID
Direction
Distance
Elevation | Database | EDR ID Number

A13
SSW
1/8 - 1/4 Mile
Lower

CA WELLS **CAEDF0000117065**

Well ID:	T0605901662-MW-11	Well Type:	MONITORING
Source:	EDF	Other Name:	MW-11
GAMA PFAS Testing:	Not Reported		
Groundwater Quality Data:	https://gamagroundwater.waterboards.ca.gov/gama/gamamap/public/GamaDataDisplay.asp?dataset=EDF&samp_date=&global_id=T0605901662&assigned_name=MW-11&store_num=		
GeoTracker Data:	https://geotracker.waterboards.ca.gov/profile_report.asp?cmd=MWEDFResults&global_id=T0605901662&assigned_name=MW-11		

A14
SSW
1/8 - 1/4 Mile
Lower

CA WELLS **CAEDF0000032409**

Well ID:	T0605901662-MW-14	Well Type:	MONITORING
Source:	EDF	Other Name:	MW-14
GAMA PFAS Testing:	Not Reported		
Groundwater Quality Data:	https://gamagroundwater.waterboards.ca.gov/gama/gamamap/public/GamaDataDisplay.asp?dataset=EDF&samp_date=&global_id=T0605901662&assigned_name=MW-14&store_num=		
GeoTracker Data:	https://geotracker.waterboards.ca.gov/profile_report.asp?cmd=MWEDFResults&global_id=T0605901662&assigned_name=MW-14		

A15
SSW
1/8 - 1/4 Mile
Lower

CA WELLS **CAEDF0000004348**

Well ID:	T0605901662-MW-13	Well Type:	MONITORING
Source:	EDF	Other Name:	MW-13
GAMA PFAS Testing:	Not Reported		
Groundwater Quality Data:	https://gamagroundwater.waterboards.ca.gov/gama/gamamap/public/GamaDataDisplay.asp?dataset=EDF&samp_date=&global_id=T0605901662&assigned_name=MW-13&store_num=		
GeoTracker Data:	https://geotracker.waterboards.ca.gov/profile_report.asp?cmd=MWEDFResults&global_id=T0605901662&assigned_name=MW-13		

A16
SSW
1/8 - 1/4 Mile
Lower

CA WELLS **CAEDF0000054068**

Well ID:	T0605901662-MW-10	Well Type:	MONITORING
Source:	EDF	Other Name:	MW-10
GAMA PFAS Testing:	Not Reported		
Groundwater Quality Data:	https://gamagroundwater.waterboards.ca.gov/gama/gamamap/public/GamaDataDisplay.asp?dataset=EDF&samp_date=&global_id=T0605901662&assigned_name=MW-10&store_num=		
GeoTracker Data:	https://geotracker.waterboards.ca.gov/profile_report.asp?cmd=MWEDFResults&global_id=T0605901662&assigned_name=MW-10		

Map ID
Direction
Distance
Elevation | Database | EDR ID Number

A17
SSW
1/8 - 1/4 Mile
Lower

CA WELLS **CAEDF0000116724**

Well ID:	T0605901662-MW-3	Well Type:	MONITORING
Source:	EDF	Other Name:	MW-3
GAMA PFAS Testing:	Not Reported		
Groundwater Quality Data:	https://gamagroundwater.waterboards.ca.gov/gama/gamamap/public/GamaDataDisplay.asp?dataset=EDF&samp_date=&global_id=T0605901662&assigned_name=MW-3&store_num=		
GeoTracker Data:	https://geotracker.waterboards.ca.gov/profile_report.asp?cmd=MWEDFResults&global_id=T0605901662&assigned_name=MW-3		

A18
SSW
1/8 - 1/4 Mile
Lower

CA WELLS **CAEDF0000108338**

Well ID:	T0605901662-MW-4	Well Type:	MONITORING
Source:	EDF	Other Name:	MW-4
GAMA PFAS Testing:	Not Reported		
Groundwater Quality Data:	https://gamagroundwater.waterboards.ca.gov/gama/gamamap/public/GamaDataDisplay.asp?dataset=EDF&samp_date=&global_id=T0605901662&assigned_name=MW-4&store_num=		
GeoTracker Data:	https://geotracker.waterboards.ca.gov/profile_report.asp?cmd=MWEDFResults&global_id=T0605901662&assigned_name=MW-4		

A19
SSW
1/8 - 1/4 Mile
Lower

CA WELLS **CAEDF0000133264**

Well ID:	T0605901662-MW-12	Well Type:	MONITORING
Source:	EDF	Other Name:	MW-12
GAMA PFAS Testing:	Not Reported		
Groundwater Quality Data:	https://gamagroundwater.waterboards.ca.gov/gama/gamamap/public/GamaDataDisplay.asp?dataset=EDF&samp_date=&global_id=T0605901662&assigned_name=MW-12&store_num=		
GeoTracker Data:	https://geotracker.waterboards.ca.gov/profile_report.asp?cmd=MWEDFResults&global_id=T0605901662&assigned_name=MW-12		

20
SW
1/4 - 1/2 Mile
Lower

FRDS PWS **CA3000688**

Epa region:	09	State:	CA
Pwsid:	CA3000688	Pwsname:	DALEWOOD MUTUAL WATER ASSN
Cityserved:	Not Reported	Stateserved:	CA
Zipserved:	Not Reported	Fipscounty:	06059
Status:	Closed	Retpopsrvd:	0
Pwssvcconn:	165	Psource longname:	Groundwater
Pwstype:	CWS	Owner:	Private
Contact:	DALEWOOD MUTUAL WATER ASSN		
Contactorgname:	Not Reported	Contactphone:	Not Reported
Contactaddress1:	DALEWOOD MUTUAL	Contactaddress2:	JOSEPHINE ST

Contactcity:	GARDEN GROVE	Contactstate:	CA
Contactzip:	92642	Pwsactivitycode:	N
PWS ID:	CA3000688	PWS type:	System Owner/Responsible Party
PWS name:	DALEWOOD MUTUAL	PWS address:	Not Reported
PWS city:	GARDEN GROVE	PWS state:	CA
PWS zip:	92642	PWS ID:	CA3000688
Activity status:	Active	Date system activated:	8404
Date system deactivated:	Not Reported	Retail population:	00000400
System name:	DALEWOOD MUTUAL WATER ASSN		
System address:	DALEWOOD MUTUAL	System address:	JOSEPHINE ST
System city:	GARDEN GROVE	System state:	CA
System zip:	92642		
Population served:	101 - 500 Persons	Treatment:	Untreated
Latitude:	334626	Longitude:	1175626

B21
ESE **FED USGS** **USGS40000138069**
1/4 - 1/2 Mile
Higher

Organization ID:	USGS-CA		
Organization Name:	USGS California Water Science Center		
Monitor Location:	005S010W04C001S	Type:	Well
Description:	Not Reported	HUC:	18070201
Drainage Area:	Not Reported	Drainage Area Units:	Not Reported
Contrib Drainage Area:	Not Reported	Contrib Drainage Area Unts:	Not Reported
Aquifer:	California Coastal Basin aquifers		
Formation Type:	Not Reported	Aquifer Type:	Not Reported
Construction Date:	Not Reported	Well Depth:	Not Reported
Well Depth Units:	Not Reported	Well Hole Depth:	Not Reported
Well Hole Depth Units:	Not Reported		

B22
ESE **CA WELLS** **CAUSGSN00003025**
1/4 - 1/2 Mile
Higher

Well ID:	USGS-334625117555001	Well Type:	UNK
Source:	United States Geological Survey		
Other Name:	USGS-334625117555001	GAMA PFAS Testing:	Not Reported
Groundwater Quality Data:	https://gamagroundwater.waterboards.ca.gov/gama/gamamap/public/GamaDataDisplay.asp?dataset=USGSNEW&samp_date=&global_id=&assigned_name=USGS-334625117555001&store_num=		
GeoTracker Data:	Not Reported		

23
SSE **CA WELLS** **CADWR0000020014**
1/4 - 1/2 Mile
Lower

Well ID:	05S10W04C001S	Well Type:	UNK
Source:	Department of Water Resources		
Other Name:	05S10W04C001S	GAMA PFAS Testing:	Not Reported
Groundwater Quality Data:	https://gamagroundwater.waterboards.ca.gov/gama/gamamap/public/GamaDataDisplay.asp?dataset=DWR&samp_date=&global_id=&assigned_name=05S10W04C001S&store_num=		

GeoTracker Data: Not Reported

C24
North
1/4 - 1/2 Mile
Higher

CA WELLS **CAUSGSN00010068**

Well ID:	USGS-334659117561201	Well Type:	UNK
Source:	United States Geological Survey		
Other Name:	USGS-334659117561201	GAMA PFAS Testing:	Not Reported
Groundwater Quality Data:	https://gamagroundwater.waterboards.ca.gov/gama/gamamap/public/GamaDataDisplay.asp?dataset=USGSNEW&samp_date=&global_id=&assigned_name=USGS-334659117561201&store_num=		
GeoTracker Data:	Not Reported		

C25
North
1/4 - 1/2 Mile
Higher

FED USGS **USGS40000138140**

Organization ID:	USGS-CA		
Organization Name:	USGS California Water Science Center		
Monitor Location:	004S010W33F004S	Type:	Well
Description:	NAWQA DATA ENTRY COM + VER 1/8/2002 SNHAMLIN		
HUC:	Not Reported	Drainage Area:	Not Reported
Drainage Area Units:	Not Reported	Contrib Drainage Area:	Not Reported
Contrib Drainage Area Unts:	Not Reported	Aquifer:	California Coastal Basin aquifers
Formation Type:	Quaternary Alluvium	Aquifer Type:	Unconfined single aquifer
Construction Date:	19881221	Well Depth:	260
Well Depth Units:	ft	Well Hole Depth:	328
Well Hole Depth Units:	ft		

Ground water levels,Number of Measurements:	1	Level reading date:	2000-11-01
Feet below surface:	61	Feet to sea level:	Not Reported
Note:	Not Reported		

26
West
1/4 - 1/2 Mile
Lower

Site ID:	083000998T
Groundwater Flow:	S
Shallow Water Depth:	22.26
Deep Water Depth:	26.5
Average Water Depth:	Not Reported
Date:	08/01/1990

AQUIFLOW **51930**

D27
North
1/4 - 1/2 Mile
Higher

CA WELLS **5171**

Seq:	5171	Prim sta c:	04S/10W-33F04 S
Frds no:	3010062020	County:	30
District:	08	User id:	TEE
System no:	3010062	Water type:	G
Source nam:	WELL 028 - TREATED	Station ty:	WELL/AMBNT/MUN/INTAKE/SUPPLY
Latitude:	334700.9	Longitude:	1175606.4
Precision:	2	Status:	AT
Comment 1:	SITE 350’ S OF JERRY LANE, 125’ W OF WATER WORKS RD.		

Comment 2:	Not Reported	Comment 3:	Not Reported
Comment 4:	Not Reported	Comment 5:	Not Reported
Comment 6:	Not Reported	Comment 7:	Not Reported
System no:	3010062	System nam:	City Of Garden Grove
Hqname:	GARDEN GROVE WATER DEPT	Address:	13802 NEWHOPE
City:	GARDEN GROVE	State:	CA
Zip:	92642	Zip ext:	Not Reported
Pop serv:	151807	Connection:	33251
Area serve:	GARDEN GROVE		
Sample date:	31-JAN-18	Finding:	2.75
Chemical:	GROSS ALPHA COUNTING ERROR	Report units:	PCI/L
Dlr:	0.		
Sample date:	31-JAN-18	Finding:	6.7e-002
Chemical:	RADIUM 226	Report units:	PCI/L
Dlr:	1.		
Sample date:	31-JAN-18	Finding:	8.e-002
Chemical:	RADIUM 226 COUNTING ERROR	Report units:	PCI/L
Dlr:	0.		
Sample date:	31-JAN-18	Finding:	0.586
Chemical:	RADIUM 228 COUNTING ERROR	Report units:	PCI/L
Dlr:	0.		
Sample date:	31-JAN-18	Finding:	13.5
Chemical:	URANIUM (PCI/L)	Report units:	PCI/L
Dlr:	1.		
Sample date:	31-JAN-18	Finding:	2.46
Chemical:	URANIUM COUNTING ERROR	Report units:	PCI/L
Dlr:	0.		
Sample date:	31-JAN-18	Finding:	1.28
Chemical:	GROSS ALPHA MDA95	Report units:	PCI/L
Dlr:	0.		
Sample date:	31-JAN-18	Finding:	0.342
Chemical:	URANIUM MDA95	Report units:	PCI/L
Dlr:	0.		
Sample date:	31-JAN-18	Finding:	0.304
Chemical:	RADIUM 226 MDA95	Report units:	PCI/L
Dlr:	0.		
Sample date:	31-JAN-18	Finding:	0.506
Chemical:	RADIUM 228 MDA95	Report units:	PCI/L
Dlr:	0.		
Sample date:	31-JAN-18	Finding:	746.
Chemical:	TOTAL DISSOLVED SOLIDS	Report units:	MG/L
Dlr:	0.		
Sample date:	31-JAN-18	Finding:	0.4
Chemical:	BROMIDE	Report units:	MG/L
Dlr:	0.		
Sample date:	31-JAN-18	Finding:	8.17
Chemical:	NITRATE + NITRITE (AS N)	Report units:	MG/L
Dlr:	0.4		

Sample date:	31-JAN-18	Finding:	1200.
Chemical:	SPECIFIC CONDUCTANCE	Report units:	US
Dlr:	0.		
Sample date:	31-JAN-18	Finding:	7.9
Chemical:	PH, LABORATORY	Report units:	Not Reported
Dlr:	0.		
Sample date:	31-JAN-18	Finding:	234.
Chemical:	ALKALINITY (TOTAL) AS CACO3	Report units:	MG/L
Dlr:	0.		
Sample date:	31-JAN-18	Finding:	234.
Chemical:	BICARBONATE ALKALINITY	Report units:	MG/L
Dlr:	0.		
Sample date:	31-JAN-18	Finding:	8.17
Chemical:	NITRATE (AS N)	Report units:	MG/L
Dlr:	0.4		
Sample date:	31-JAN-18	Finding:	0.45
Chemical:	TOTAL ORGANIC CARBON (TOC)	Report units:	MG/L
Dlr:	0.3		
Sample date:	31-JAN-18	Finding:	413.
Chemical:	HARDNESS (TOTAL) AS CACO3	Report units:	MG/L
Dlr:	0.		
Sample date:	31-JAN-18	Finding:	124.
Chemical:	CALCIUM	Report units:	MG/L
Dlr:	0.		
Sample date:	31-JAN-18	Finding:	24.9
Chemical:	MAGNESIUM	Report units:	MG/L
Dlr:	0.		
Sample date:	31-JAN-18	Finding:	90.4
Chemical:	SODIUM	Report units:	MG/L
Dlr:	0.		
Sample date:	31-JAN-18	Finding:	5.5
Chemical:	POTASSIUM	Report units:	MG/L
Dlr:	0.		
Sample date:	31-JAN-18	Finding:	119.
Chemical:	CHLORIDE	Report units:	MG/L
Dlr:	0.		
Sample date:	31-JAN-18	Finding:	174.
Chemical:	SULFATE	Report units:	MG/L
Dlr:	0.5		
Sample date:	31-JAN-18	Finding:	0.41
Chemical:	FLUORIDE (F) (NATURAL-SOURCE)	Report units:	MG/L
Dlr:	0.1		
Sample date:	31-JAN-18	Finding:	260.
Chemical:	BORON	Report units:	UG/L
Dlr:	100.		
Sample date:	31-JAN-18	Finding:	1.01
Chemical:	CHROMIUM, HEXAVALENT	Report units:	UG/L

Dlr:	1.		
Sample date:	31-JAN-18	Finding:	3.3
Chemical:	VANADIUM	Report units:	UG/L
Dlr:	3.		
Sample date:	11-OCT-17	Finding:	7.98
Chemical:	NITRATE (AS N)	Report units:	MG/L
Dlr:	0.4		
Sample date:	11-OCT-17	Finding:	7.99
Chemical:	NITRATE + NITRITE (AS N)	Report units:	MG/L
Dlr:	0.4		
Sample date:	19-JUL-17	Finding:	7.38
Chemical:	NITRATE (AS N)	Report units:	MG/L
Dlr:	0.4		
Sample date:	19-JUL-17	Finding:	7.39
Chemical:	NITRATE + NITRITE (AS N)	Report units:	MG/L
Dlr:	0.4		
Sample date:	26-APR-17	Finding:	6.72
Chemical:	NITRATE (AS N)	Report units:	MG/L
Dlr:	0.4		
Sample date:	26-APR-17	Finding:	6.72
Chemical:	NITRATE + NITRITE (AS N)	Report units:	MG/L
Dlr:	0.4		
Sample date:	01-FEB-17	Finding:	7.02
Chemical:	NITRATE + NITRITE (AS N)	Report units:	MG/L
Dlr:	0.4		
Sample date:	01-FEB-17	Finding:	2.41
Chemical:	GROSS ALPHA COUNTING ERROR	Report units:	PCI/L
Dlr:	0.		
Sample date:	01-FEB-17	Finding:	12.2
Chemical:	URANIUM (PCI/L)	Report units:	PCI/L
Dlr:	1.		
Sample date:	01-FEB-17	Finding:	2.02
Chemical:	URANIUM COUNTING ERROR	Report units:	PCI/L
Dlr:	0.		
Sample date:	01-FEB-17	Finding:	1.11
Chemical:	GROSS ALPHA MDA95	Report units:	PCI/L
Dlr:	0.		
Sample date:	01-FEB-17	Finding:	0.47
Chemical:	URANIUM MDA95	Report units:	PCI/L
Dlr:	0.		
Sample date:	01-FEB-17	Finding:	7.02
Chemical:	NITRATE (AS N)	Report units:	MG/L
Dlr:	0.4		
Sample date:	12-OCT-16	Finding:	6.39
Chemical:	NITRATE + NITRITE (AS N)	Report units:	MG/L
Dlr:	0.4		

Sample date:	12-OCT-16	Finding:	6.38
Chemical:	NITRATE (AS N)	Report units:	MG/L
Dlr:	0.4		
Sample date:	20-JUL-16	Finding:	6.46
Chemical:	NITRATE + NITRITE (AS N)	Report units:	MG/L
Dlr:	0.4		
Sample date:	20-JUL-16	Finding:	6.46
Chemical:	NITRATE (AS N)	Report units:	MG/L
Dlr:	0.4		
Sample date:	27-APR-16	Finding:	6.49
Chemical:	NITRATE (AS N)	Report units:	MG/L
Dlr:	0.4		
Sample date:	27-APR-16	Finding:	6.5
Chemical:	NITRATE + NITRITE (AS N)	Report units:	MG/L
Dlr:	0.4		
Sample date:	14-OCT-15	Finding:	26.6
Chemical:	NITRATE (AS NO3)	Report units:	MG/L
Dlr:	2.		
Sample date:	14-OCT-15	Finding:	6.01
Chemical:	NITRATE + NITRITE (AS N)	Report units:	MG/L
Dlr:	0.4		
Sample date:	22-JUL-15	Finding:	6230.
Chemical:	NITRATE + NITRITE (AS N)	Report units:	MG/L
Dlr:	0.4		
Sample date:	22-JUL-15	Finding:	27.6
Chemical:	NITRATE (AS NO3)	Report units:	MG/L
Dlr:	2.		
Sample date:	01-APR-15	Finding:	6350.
Chemical:	NITRATE + NITRITE (AS N)	Report units:	MG/L
Dlr:	0.4		
Sample date:	01-APR-15	Finding:	28.12
Chemical:	NITRATE (AS NO3)	Report units:	MG/L
Dlr:	2.		
Sample date:	04-MAR-15	Finding:	23.8
Chemical:	MAGNESIUM	Report units:	MG/L
Dlr:	0.		
Sample date:	04-MAR-15	Finding:	85.3
Chemical:	SODIUM	Report units:	MG/L
Dlr:	0.		
Sample date:	04-MAR-15	Finding:	5.1
Chemical:	POTASSIUM	Report units:	MG/L
Dlr:	0.		
Sample date:	04-MAR-15	Finding:	117.
Chemical:	CHLORIDE	Report units:	MG/L
Dlr:	0.		
Sample date:	04-MAR-15	Finding:	0.46
Chemical:	FLUORIDE (F) (NATURAL-SOURCE)	Report units:	MG/L

Dlr:	0.1		
Sample date:	04-MAR-15	Finding:	260.
Chemical:	BORON	Report units:	UG/L
Dlr:	100.		
Sample date:	04-MAR-15	Finding:	3.8
Chemical:	VANADIUM	Report units:	UG/L
Dlr:	3.		
Sample date:	04-MAR-15	Finding:	758.
Chemical:	TOTAL DISSOLVED SOLIDS	Report units:	MG/L
Dlr:	0.		
Sample date:	04-MAR-15	Finding:	26.06
Chemical:	NITRATE (AS NO3)	Report units:	MG/L
Dlr:	2.		
Sample date:	04-MAR-15	Finding:	0.44
Chemical:	BROMIDE	Report units:	MG/L
Dlr:	0.		
Sample date:	04-MAR-15	Finding:	5890.
Chemical:	NITRATE + NITRITE (AS N)	Report units:	MG/L
Dlr:	0.4		
Sample date:	04-MAR-15	Finding:	120.
Chemical:	CALCIUM	Report units:	MG/L
Dlr:	0.		
Sample date:	04-MAR-15	Finding:	399.
Chemical:	HARDNESS (TOTAL) AS CACO3	Report units:	MG/L
Dlr:	0.		
Sample date:	04-MAR-15	Finding:	0.56
Chemical:	TOTAL ORGANIC CARBON (TOC)	Report units:	MG/L
Dlr:	0.3		
Sample date:	04-MAR-15	Finding:	222.
Chemical:	BICARBONATE ALKALINITY	Report units:	MG/L
Dlr:	0.		
Sample date:	04-MAR-15	Finding:	222.
Chemical:	ALKALINITY (TOTAL) AS CACO3	Report units:	MG/L
Dlr:	0.		
Sample date:	04-MAR-15	Finding:	7.7
Chemical:	PH, LABORATORY	Report units:	Not Reported
Dlr:	0.		
Sample date:	04-MAR-15	Finding:	1120.
Chemical:	SPECIFIC CONDUCTANCE	Report units:	US
Dlr:	0.		
Sample date:	04-MAR-15	Finding:	164.
Chemical:	SULFATE	Report units:	MG/L
Dlr:	0.5		
Sample date:	07-JAN-15	Finding:	26.8
Chemical:	NITRATE (AS NO3)	Report units:	MG/L
Dlr:	2.		

Sample date:	07-JAN-15	Finding:	6070.
Chemical:	NITRATE + NITRITE (AS N)	Report units:	MG/L
Dlr:	0.4		
Sample date:	15-OCT-14	Finding:	0.199
Chemical:	RA-226 OR TOTAL RA BY 903.0 C.E.	Report units:	PCI/L
Dlr:	0.		
Sample date:	15-OCT-14	Finding:	2.6e-002
Chemical:	RA-226 FOR CWS OR TOTAL RA FOR NTNC BY 903.0		
Report units:	PCI/L	Dlr:	0.
Sample date:	15-OCT-14	Finding:	0.47
Chemical:	RADIUM, TOTAL, MDA95-NTNC ONLY, BY 903.0		
Report units:	PCI/L	Dlr:	0.
Sample date:	15-OCT-14	Finding:	0.253
Chemical:	RADIUM 228 MDA95	Report units:	PCI/L
Dlr:	0.		
Sample date:	15-OCT-14	Finding:	0.3
Chemical:	URANIUM MDA95	Report units:	PCI/L
Dlr:	0.		
Sample date:	15-OCT-14	Finding:	1.11
Chemical:	GROSS ALPHA MDA95	Report units:	PCI/L
Dlr:	0.		
Sample date:	15-OCT-14	Finding:	26.9
Chemical:	NITRATE (AS NO3)	Report units:	MG/L
Dlr:	2.		
Sample date:	15-OCT-14	Finding:	6090.
Chemical:	NITRATE + NITRITE (AS N)	Report units:	MG/L
Dlr:	0.4		
Sample date:	15-OCT-14	Finding:	6.64
Chemical:	GROSS ALPHA	Report units:	PCI/L
Dlr:	3.		
Sample date:	15-OCT-14	Finding:	1.99
Chemical:	GROSS ALPHA COUNTING ERROR	Report units:	PCI/L
Dlr:	0.		
Sample date:	15-OCT-14	Finding:	0.615
Chemical:	RADIUM 228 COUNTING ERROR	Report units:	PCI/L
Dlr:	0.		
Sample date:	15-OCT-14	Finding:	4.11
Chemical:	URANIUM (PCI/L)	Report units:	PCI/L
Dlr:	1.		
Sample date:	15-OCT-14	Finding:	1.07
Chemical:	URANIUM COUNTING ERROR	Report units:	PCI/L
Dlr:	0.		
Sample date:	21-AUG-14	Finding:	6470.
Chemical:	NITRATE + NITRITE (AS N)	Report units:	MG/L
Dlr:	0.4		
Sample date:	21-AUG-14	Finding:	28.64
Chemical:	NITRATE (AS NO3)	Report units:	MG/L

Dlr:	2.		
Sample date:	21-AUG-14	Finding:	6390.
Chemical:	NITRATE + NITRITE (AS N)	Report units:	MG/L
Dlr:	0.4		
Sample date:	21-AUG-14	Finding:	28.3
Chemical:	NITRATE (AS NO3)	Report units:	MG/L
Dlr:	2.		
Sample date:	23-JUL-14	Finding:	30.7
Chemical:	NITRATE (AS NO3)	Report units:	MG/L
Dlr:	2.		
Sample date:	23-JUL-14	Finding:	6940.
Chemical:	NITRATE + NITRITE (AS N)	Report units:	MG/L
Dlr:	0.4		
Sample date:	02-APR-14	Finding:	30.56
Chemical:	NITRATE (AS NO3)	Report units:	MG/L
Dlr:	2.		
Sample date:	02-APR-14	Finding:	6910.
Chemical:	NITRATE + NITRITE (AS N)	Report units:	MG/L
Dlr:	0.4		
Sample date:	08-JAN-14	Finding:	40.2
Chemical:	NITRATE (AS NO3)	Report units:	MG/L
Dlr:	2.		
Sample date:	08-JAN-14	Finding:	9070.
Chemical:	NITRATE + NITRITE (AS N)	Report units:	MG/L
Dlr:	0.4		
Sample date:	16-OCT-13	Finding:	33.7
Chemical:	NITRATE (AS NO3)	Report units:	MG/L
Dlr:	2.		
Sample date:	16-OCT-13	Finding:	7610.
Chemical:	NITRATE + NITRITE (AS N)	Report units:	MG/L
Dlr:	0.4		
Sample date:	24-JUL-13	Finding:	36.
Chemical:	NITRATE (AS NO3)	Report units:	MG/L
Dlr:	2.		
Sample date:	24-JUL-13	Finding:	8130.
Chemical:	NITRATE + NITRITE (AS N)	Report units:	MG/L
Dlr:	0.4		
Sample date:	03-APR-13	Finding:	8010.
Chemical:	NITRATE + NITRITE (AS N)	Report units:	MG/L
Dlr:	0.4		
Sample date:	03-APR-13	Finding:	3.4
Chemical:	VANADIUM	Report units:	UG/L
Dlr:	3.		
Sample date:	03-APR-13	Finding:	1220.
Chemical:	SPECIFIC CONDUCTANCE	Report units:	US
Dlr:	0.		

Sample date:	03-APR-13	Finding:	35.46
Chemical:	NITRATE (AS NO3)	Report units:	MG/L
Dlr:	2.		
Sample date:	09-JAN-13	Finding:	40.7
Chemical:	NITRATE (AS NO3)	Report units:	MG/L
Dlr:	2.		
Sample date:	09-JAN-13	Finding:	9180.
Chemical:	NITRATE + NITRITE (AS N)	Report units:	MG/L
Dlr:	0.4		
Sample date:	17-OCT-12	Finding:	47.09
Chemical:	NITRATE (AS NO3)	Report units:	MG/L
Dlr:	2.		
Sample date:	17-OCT-12	Finding:	10600.
Chemical:	NITRATE + NITRITE (AS N)	Report units:	MG/L
Dlr:	0.4		
Sample date:	17-OCT-12	Finding:	1.49
Chemical:	URANIUM COUNTING ERROR	Report units:	PCI/L
Dlr:	0.		
Sample date:	17-OCT-12	Finding:	2.07
Chemical:	GROSS ALPHA COUNTING ERROR	Report units:	PCI/L
Dlr:	0.		
Sample date:	17-OCT-12	Finding:	14.7
Chemical:	URANIUM (PCI/L)	Report units:	PCI/L
Dlr:	1.		
Sample date:	17-OCT-12	Finding:	0.533
Chemical:	COMBINED RA 226 + RA 228	Report units:	PCI/L
Dlr:	0.		
Sample date:	17-OCT-12	Finding:	0.24
Chemical:	RADIUM 228 COUNTING ERROR	Report units:	PCI/L
Dlr:	0.		
Sample date:	17-OCT-12	Finding:	0.13
Chemical:	RADIUM 226 COUNTING ERROR	Report units:	PCI/L
Dlr:	0.		
Sample date:	17-OCT-12	Finding:	0.274
Chemical:	COMBINED RA 226 + RA 228 COUNTING ERROR		
Report units:	PCI/L	Dlr:	0.
Sample date:	25-JUL-12	Finding:	50.55
Chemical:	NITRATE (AS NO3)	Report units:	MG/L
Dlr:	2.		
Sample date:	25-JUL-12	Finding:	11400.
Chemical:	NITRATE + NITRITE (AS N)	Report units:	MG/L
Dlr:	0.4		
Sample date:	25-JUL-12	Finding:	2.
Chemical:	GROSS ALPHA COUNTING ERROR	Report units:	PCI/L
Dlr:	0.		
Sample date:	25-JUL-12	Finding:	11.7
Chemical:	URANIUM (PCI/L)	Report units:	PCI/L

Dlr:	1.		
Sample date:	25-JUL-12	Finding:	1.19
Chemical:	URANIUM COUNTING ERROR	Report units:	PCI/L
Dlr:	0.		
Sample date:	04-APR-12	Finding:	13.2
Chemical:	URANIUM (PCI/L)	Report units:	PCI/L
Dlr:	1.		
Sample date:	04-APR-12	Finding:	2.11
Chemical:	GROSS ALPHA COUNTING ERROR	Report units:	PCI/L
Dlr:	0.		
Sample date:	04-APR-12	Finding:	9960.
Chemical:	NITRATE + NITRITE (AS N)	Report units:	MG/L
Dlr:	0.4		
Sample date:	04-APR-12	Finding:	44.1
Chemical:	NITRATE (AS NO3)	Report units:	MG/L
Dlr:	2.		
Sample date:	04-APR-12	Finding:	1.39
Chemical:	URANIUM COUNTING ERROR	Report units:	PCI/L
Dlr:	0.		
Sample date:	04-APR-12	Finding:	0.564
Chemical:	COMBINED RA 226 + RA 228	Report units:	PCI/L
Dlr:	0.		
Sample date:	04-APR-12	Finding:	0.35
Chemical:	RADIUM 228 COUNTING ERROR	Report units:	PCI/L
Dlr:	0.		
Sample date:	04-APR-12	Finding:	8.3e-002
Chemical:	RADIUM 226 COUNTING ERROR	Report units:	PCI/L
Dlr:	0.		
Sample date:	04-APR-12	Finding:	7.6e-002
Chemical:	RADIUM 226	Report units:	PCI/L
Dlr:	1.		
Sample date:	04-APR-12	Finding:	0.36
Chemical:	COMBINED RA 226 + RA 228 COUNTING ERROR		
Report units:	PCI/L	Dlr:	0.
Sample date:	11-JAN-12	Finding:	1.12
Chemical:	URANIUM COUNTING ERROR	Report units:	PCI/L
Dlr:	0.		
Sample date:	11-JAN-12	Finding:	10.2
Chemical:	URANIUM (PCI/L)	Report units:	PCI/L
Dlr:	1.		
Sample date:	11-JAN-12	Finding:	1.89
Chemical:	GROSS ALPHA COUNTING ERROR	Report units:	PCI/L
Dlr:	0.		
Sample date:	11-JAN-12	Finding:	9630.
Chemical:	NITRATE + NITRITE (AS N)	Report units:	MG/L
Dlr:	0.4		

Sample date:	11-JAN-12	Finding:	0.47
Chemical:	BROMIDE	Report units:	MG/L
Dlr:	0.		
Sample date:	11-JAN-12	Finding:	42.6
Chemical:	NITRATE (AS NO3)	Report units:	MG/L
Dlr:	2.		
Sample date:	11-JAN-12	Finding:	740.
Chemical:	TOTAL DISSOLVED SOLIDS	Report units:	MG/L
Dlr:	0.		
Sample date:	11-JAN-12	Finding:	6.5
Chemical:	SELENIUM	Report units:	UG/L
Dlr:	5.		
Sample date:	11-JAN-12	Finding:	220.
Chemical:	BORON	Report units:	UG/L
Dlr:	100.		
Sample date:	11-JAN-12	Finding:	117.
Chemical:	BARIUM	Report units:	UG/L
Dlr:	100.		
Sample date:	11-JAN-12	Finding:	0.37
Chemical:	FLUORIDE (F) (NATURAL-SOURCE)	Report units:	MG/L
Dlr:	0.1		
Sample date:	11-JAN-12	Finding:	178.
Chemical:	SULFATE	Report units:	MG/L
Dlr:	0.5		
Sample date:	11-JAN-12	Finding:	117.
Chemical:	CHLORIDE	Report units:	MG/L
Dlr:	0.		
Sample date:	11-JAN-12	Finding:	5.1
Chemical:	POTASSIUM	Report units:	MG/L
Dlr:	0.		
Sample date:	11-JAN-12	Finding:	80.4
Chemical:	SODIUM	Report units:	MG/L
Dlr:	0.		
Sample date:	11-JAN-12	Finding:	25.
Chemical:	MAGNESIUM	Report units:	MG/L
Dlr:	0.		
Sample date:	11-JAN-12	Finding:	133.
Chemical:	CALCIUM	Report units:	MG/L
Dlr:	0.		
Sample date:	11-JAN-12	Finding:	435.
Chemical:	HARDNESS (TOTAL) AS CACO3	Report units:	MG/L
Dlr:	0.		
Sample date:	11-JAN-12	Finding:	0.86
Chemical:	TOTAL ORGANIC CARBON (TOC)	Report units:	MG/L
Dlr:	0.3		
Sample date:	11-JAN-12	Finding:	272.
Chemical:	BICARBONATE ALKALINITY	Report units:	MG/L

Dlr:	0.		
Sample date:	11-JAN-12	Finding:	223.
Chemical:	ALKALINITY (TOTAL) AS CACO3	Report units:	MG/L
Dlr:	0.		
Sample date:	11-JAN-12	Finding:	7.8
Chemical:	PH, LABORATORY	Report units:	Not Reported
Dlr:	0.		
Sample date:	11-JAN-12	Finding:	1140.
Chemical:	SPECIFIC CONDUCTANCE	Report units:	US
Dlr:	0.		
Sample date:	11-JAN-12	Finding:	0.37
Chemical:	COMBINED RA 226 + RA 228 COUNTING ERROR		
Report units:	PCI/L	Dlr:	0.
Sample date:	11-JAN-12	Finding:	0.231
Chemical:	COMBINED RA 226 + RA 228	Report units:	PCI/L
Dlr:	0.		
Sample date:	11-JAN-12	Finding:	0.36
Chemical:	RADIUM 228 COUNTING ERROR	Report units:	PCI/L
Dlr:	0.		
Sample date:	11-JAN-12	Finding:	9.5e-002
Chemical:	RADIUM 226 COUNTING ERROR	Report units:	PCI/L
Dlr:	0.		

D28
North
1/4 - 1/2 Mile
Higher

CA WELLS **6308**

Seq:	6308	Prim sta c:	05S/11W-01H02 S
Frds no:	3010062011	County:	30
District:	08	User id:	TEE
System no:	3010062	Water type:	G
Source nam:	WELL 020 - TREATED	Station ty:	WELL/AMBNT/MUN/INTAKE/SUPPLY
Latitude:	334700.6	Longitude:	1175606.4
Precision:	2	Status:	AT
Comment 1:	Not Reported	Comment 2:	Not Reported
Comment 3:	Not Reported	Comment 4:	Not Reported
Comment 5:	Not Reported	Comment 6:	Not Reported
Comment 7:	Not Reported		
System no:	3010062	System nam:	City Of Garden Grove
Hqname:	GARDEN GROVE WATER DEPT	Address:	13802 NEWHOPE
City:	GARDEN GROVE	State:	CA
Zip:	92642	Zip ext:	Not Reported
Pop serv:	151807	Connection:	33251
Area serve:	GARDEN GROVE		
Sample date:	13-FEB-18	Finding:	1.58
Chemical:	GROSS ALPHA COUNTING ERROR	Report units:	PCI/L
Dlr:	0.		
Sample date:	13-FEB-18	Finding:	6.7e-002
Chemical:	RADIUM 226 COUNTING ERROR	Report units:	PCI/L
Dlr:	0.		

Sample date:	13-FEB-18	Finding:	0.384
Chemical:	RADIUM 228 MDA95	Report units:	PCI/L
Dlr:	0.		
Sample date:	13-FEB-18	Finding:	2.64
Chemical:	URANIUM (PCI/L)	Report units:	PCI/L
Dlr:	1.		
Sample date:	13-FEB-18	Finding:	1.22
Chemical:	URANIUM COUNTING ERROR	Report units:	PCI/L
Dlr:	0.		
Sample date:	13-FEB-18	Finding:	1.28
Chemical:	GROSS ALPHA MDA95	Report units:	PCI/L
Dlr:	0.		
Sample date:	13-FEB-18	Finding:	0.342
Chemical:	URANIUM MDA95	Report units:	PCI/L
Dlr:	0.		
Sample date:	13-FEB-18	Finding:	0.304
Chemical:	RADIUM 226 MDA95	Report units:	PCI/L
Dlr:	0.		
Sample date:	13-FEB-18	Finding:	0.646
Chemical:	RADIUM 228 COUNTING ERROR	Report units:	PCI/L
Dlr:	0.		
Sample date:	31-JAN-18	Finding:	2.19
Chemical:	NITRATE + NITRITE (AS N)	Report units:	MG/L
Dlr:	0.4		
Sample date:	31-JAN-18	Finding:	1.3
Chemical:	GROSS ALPHA COUNTING ERROR	Report units:	PCI/L
Dlr:	0.		
Sample date:	31-JAN-18	Finding:	9.9e-002
Chemical:	RADIUM 226 COUNTING ERROR	Report units:	PCI/L
Dlr:	0.		
Sample date:	31-JAN-18	Finding:	0.537
Chemical:	RADIUM 228 COUNTING ERROR	Report units:	PCI/L
Dlr:	0.		
Sample date:	31-JAN-18	Finding:	10.2
Chemical:	URANIUM (PCI/L)	Report units:	PCI/L
Dlr:	1.		
Sample date:	31-JAN-18	Finding:	2.14
Chemical:	URANIUM COUNTING ERROR	Report units:	PCI/L
Dlr:	0.		
Sample date:	31-JAN-18	Finding:	1.11
Chemical:	GROSS ALPHA MDA95	Report units:	PCI/L
Dlr:	0.		
Sample date:	31-JAN-18	Finding:	0.342
Chemical:	URANIUM MDA95	Report units:	PCI/L
Dlr:	0.		
Sample date:	31-JAN-18	Finding:	0.304
Chemical:	RADIUM 226 MDA95	Report units:	PCI/L

Dlr:	0.		
Sample date:	31-JAN-18	Finding:	0.383
Chemical:	RADIUM 228 MDA95	Report units:	PCI/L
Dlr:	0.		
Sample date:	31-JAN-18	Finding:	640.
Chemical:	SPECIFIC CONDUCTANCE	Report units:	US
Dlr:	0.		
Sample date:	31-JAN-18	Finding:	2.19
Chemical:	NITRATE (AS N)	Report units:	MG/L
Dlr:	0.4		
Sample date:	31-JAN-18	Finding:	386.
Chemical:	TOTAL DISSOLVED SOLIDS	Report units:	MG/L
Dlr:	0.		
Sample date:	19-JUL-17	Finding:	1.54
Chemical:	CHROMIUM, HEXAVALENT	Report units:	UG/L
Dlr:	1.		
Sample date:	19-JUL-17	Finding:	1.55
Chemical:	CHROMIUM, HEXAVALENT	Report units:	UG/L
Dlr:	1.		
Sample date:	19-JUL-17	Finding:	617.
Chemical:	SPECIFIC CONDUCTANCE	Report units:	US
Dlr:	0.		
Sample date:	19-JUL-17	Finding:	619.
Chemical:	SPECIFIC CONDUCTANCE	Report units:	US
Dlr:	0.		
Sample date:	26-APR-17	Finding:	649.
Chemical:	SPECIFIC CONDUCTANCE	Report units:	US
Dlr:	0.		
Sample date:	26-APR-17	Finding:	7.7
Chemical:	PH, LABORATORY	Report units:	Not Reported
Dlr:	0.		
Sample date:	26-APR-17	Finding:	168.
Chemical:	ALKALINITY (TOTAL) AS CACO3	Report units:	MG/L
Dlr:	0.		
Sample date:	26-APR-17	Finding:	205.
Chemical:	BICARBONATE ALKALINITY	Report units:	MG/L
Dlr:	0.		
Sample date:	26-APR-17	Finding:	2.02
Chemical:	NITRATE (AS N)	Report units:	MG/L
Dlr:	0.4		
Sample date:	26-APR-17	Finding:	254.
Chemical:	HARDNESS (TOTAL) AS CACO3	Report units:	MG/L
Dlr:	0.		
Sample date:	26-APR-17	Finding:	79.5
Chemical:	CALCIUM	Report units:	MG/L
Dlr:	0.		

Sample date:	26-APR-17	Finding:	13.5
Chemical:	MAGNESIUM	Report units:	MG/L
Dlr:	0.		
Sample date:	26-APR-17	Finding:	35.6
Chemical:	SODIUM	Report units:	MG/L
Dlr:	0.		
Sample date:	26-APR-17	Finding:	3.2
Chemical:	POTASSIUM	Report units:	MG/L
Dlr:	0.		
Sample date:	26-APR-17	Finding:	39.5
Chemical:	CHLORIDE	Report units:	MG/L
Dlr:	0.		
Sample date:	26-APR-17	Finding:	82.5
Chemical:	SULFATE	Report units:	MG/L
Dlr:	0.5		
Sample date:	26-APR-17	Finding:	0.49
Chemical:	FLUORIDE (F) (NATURAL-SOURCE)	Report units:	MG/L
Dlr:	0.1		
Sample date:	26-APR-17	Finding:	1.6
Chemical:	CHROMIUM, HEXAVALENT	Report units:	UG/L
Dlr:	1.		
Sample date:	26-APR-17	Finding:	3.8
Chemical:	VANADIUM	Report units:	UG/L
Dlr:	3.		
Sample date:	26-APR-17	Finding:	396.
Chemical:	TOTAL DISSOLVED SOLIDS	Report units:	MG/L
Dlr:	0.		
Sample date:	26-APR-17	Finding:	2.03
Chemical:	NITRATE + NITRITE (AS N)	Report units:	MG/L
Dlr:	0.4		
Sample date:	26-APR-17	Finding:	2.04
Chemical:	NITRATE (AS N)	Report units:	MG/L
Dlr:	0.4		
Sample date:	26-APR-17	Finding:	2.04
Chemical:	NITRATE + NITRITE (AS N)	Report units:	MG/L
Dlr:	0.4		
Sample date:	01-MAR-17	Finding:	362.
Chemical:	TOTAL DISSOLVED SOLIDS	Report units:	MG/L
Dlr:	0.		
Sample date:	01-MAR-17	Finding:	0.8
Chemical:	TURBIDITY, LABORATORY	Report units:	NTU
Dlr:	0.1		
Sample date:	01-MAR-17	Finding:	1.9
Chemical:	TOTAL TRIHALOMETHANES	Report units:	UG/L
Dlr:	0.		
Sample date:	01-MAR-17	Finding:	2.47
Chemical:	NITRATE + NITRITE (AS N)	Report units:	MG/L

Dlr:	0.4		
Sample date:	01-MAR-17	Finding:	615.
Chemical:	SPECIFIC CONDUCTANCE	Report units:	US
Dlr:	0.		
Sample date:	01-MAR-17	Finding:	7.8
Chemical:	PH, LABORATORY	Report units:	Not Reported
Dlr:	0.		
Sample date:	01-MAR-17	Finding:	164.
Chemical:	ALKALINITY (TOTAL) AS CACO3	Report units:	MG/L
Dlr:	0.		
Sample date:	01-MAR-17	Finding:	164.
Chemical:	BICARBONATE ALKALINITY	Report units:	MG/L
Dlr:	0.		
Sample date:	01-MAR-17	Finding:	2.46
Chemical:	NITRATE (AS N)	Report units:	MG/L
Dlr:	0.4		
Sample date:	01-MAR-17	Finding:	233.
Chemical:	HARDNESS (TOTAL) AS CACO3	Report units:	MG/L
Dlr:	0.		
Sample date:	01-MAR-17	Finding:	72.6
Chemical:	CALCIUM	Report units:	MG/L
Dlr:	0.		
Sample date:	01-MAR-17	Finding:	12.6
Chemical:	MAGNESIUM	Report units:	MG/L
Dlr:	0.		
Sample date:	01-MAR-17	Finding:	35.4
Chemical:	SODIUM	Report units:	MG/L
Dlr:	0.		
Sample date:	01-MAR-17	Finding:	3.1
Chemical:	POTASSIUM	Report units:	MG/L
Dlr:	0.		
Sample date:	01-MAR-17	Finding:	38.
Chemical:	CHLORIDE	Report units:	MG/L
Dlr:	0.		
Sample date:	01-MAR-17	Finding:	75.5
Chemical:	SULFATE	Report units:	MG/L
Dlr:	0.5		
Sample date:	01-MAR-17	Finding:	0.48
Chemical:	FLUORIDE (F) (NATURAL-SOURCE)	Report units:	MG/L
Dlr:	0.1		
Sample date:	01-MAR-17	Finding:	3.
Chemical:	CHROMIUM, HEXAVALENT	Report units:	UG/L
Dlr:	1.		
Sample date:	01-MAR-17	Finding:	206.
Chemical:	IRON	Report units:	UG/L
Dlr:	100.		

Sample date:	01-MAR-17	Finding:	20.8
Chemical:	MANGANESE	Report units:	UG/L
Dlr:	20.		
Sample date:	06-JAN-16	Finding:	1.9
Chemical:	NITRATE + NITRITE (AS N)	Report units:	MG/L
Dlr:	0.4		
Sample date:	06-JAN-16	Finding:	1.9
Chemical:	NITRATE (AS N)	Report units:	MG/L
Dlr:	0.4		
Sample date:	07-JAN-15	Finding:	1750.
Chemical:	NITRATE + NITRITE (AS N)	Report units:	MG/L
Dlr:	0.4		
Sample date:	07-JAN-15	Finding:	7.8
Chemical:	NITRATE (AS NO3)	Report units:	MG/L
Dlr:	2.		
Sample date:	23-JUL-14	Finding:	1.1
Chemical:	CHROMIUM, HEXAVALENT	Report units:	UG/L
Dlr:	1.		
Sample date:	08-JAN-14	Finding:	172.
Chemical:	ALKALINITY (TOTAL) AS CACO3	Report units:	MG/L
Dlr:	0.		
Sample date:	08-JAN-14	Finding:	172.
Chemical:	BICARBONATE ALKALINITY	Report units:	MG/L
Dlr:	0.		
Sample date:	08-JAN-14	Finding:	221.
Chemical:	HARDNESS (TOTAL) AS CACO3	Report units:	MG/L
Dlr:	0.		
Sample date:	08-JAN-14	Finding:	69.7
Chemical:	CALCIUM	Report units:	MG/L
Dlr:	0.		
Sample date:	08-JAN-14	Finding:	11.5
Chemical:	MAGNESIUM	Report units:	MG/L
Dlr:	0.		
Sample date:	08-JAN-14	Finding:	33.7
Chemical:	SODIUM	Report units:	MG/L
Dlr:	0.		
Sample date:	08-JAN-14	Finding:	2.9
Chemical:	POTASSIUM	Report units:	MG/L
Dlr:	0.		
Sample date:	08-JAN-14	Finding:	31.2
Chemical:	CHLORIDE	Report units:	MG/L
Dlr:	0.		
Sample date:	08-JAN-14	Finding:	66.7
Chemical:	SULFATE	Report units:	MG/L
Dlr:	0.5		
Sample date:	08-JAN-14	Finding:	0.5
Chemical:	FLUORIDE (F) (NATURAL-SOURCE)	Report units:	MG/L

Dlr:	0.1		
Sample date:	08-JAN-14	Finding:	2.6
Chemical:	ARSENIC	Report units:	UG/L
Dlr:	2.		
Sample date:	08-JAN-14	Finding:	3.3
Chemical:	VANADIUM	Report units:	UG/L
Dlr:	3.		
Sample date:	08-JAN-14	Finding:	328.
Chemical:	TOTAL DISSOLVED SOLIDS	Report units:	MG/L
Dlr:	0.		
Sample date:	08-JAN-14	Finding:	9.
Chemical:	NITRATE (AS NO3)	Report units:	MG/L
Dlr:	2.		
Sample date:	08-JAN-14	Finding:	2040.
Chemical:	NITRATE + NITRITE (AS N)	Report units:	MG/L
Dlr:	0.4		
Sample date:	08-JAN-14	Finding:	5.69
Chemical:	GROSS ALPHA	Report units:	PCI/L
Dlr:	3.		
Sample date:	08-JAN-14	Finding:	1.99
Chemical:	GROSS ALPHA COUNTING ERROR	Report units:	PCI/L
Dlr:	0.		
Sample date:	08-JAN-14	Finding:	0.576
Chemical:	RADIUM 228 COUNTING ERROR	Report units:	PCI/L
Dlr:	0.		
Sample date:	08-JAN-14	Finding:	6.62
Chemical:	URANIUM (PCI/L)	Report units:	PCI/L
Dlr:	1.		
Sample date:	08-JAN-14	Finding:	1.84
Chemical:	URANIUM COUNTING ERROR	Report units:	PCI/L
Dlr:	0.		
Sample date:	08-JAN-14	Finding:	1.11
Chemical:	GROSS ALPHA MDA95	Report units:	PCI/L
Dlr:	0.		
Sample date:	08-JAN-14	Finding:	0.3
Chemical:	URANIUM MDA95	Report units:	PCI/L
Dlr:	0.		
Sample date:	08-JAN-14	Finding:	0.253
Chemical:	RADIUM 228 MDA95	Report units:	PCI/L
Dlr:	0.		
Sample date:	08-JAN-14	Finding:	0.135
Chemical:	RA-226 OR TOTAL RA BY 903.0 C.E.	Report units:	PCI/L
Dlr:	0.		
Sample date:	08-JAN-14	Finding:	0.363
Chemical:	RADIUM, TOTAL, MDA95-NTNC ONLY, BY 903.0		
Report units:	PCI/L	Dlr:	0.

Sample date:	08-JAN-14	Finding:	564.
Chemical:	SPECIFIC CONDUCTANCE	Report units:	US
Dlr:	0.		
Sample date:	08-JAN-14	Finding:	7.9
Chemical:	PH, LABORATORY	Report units:	Not Reported
Dlr:	0.		
Sample date:	09-JAN-13	Finding:	1770.
Chemical:	NITRATE + NITRITE (AS N)	Report units:	MG/L
Dlr:	0.4		
Sample date:	09-JAN-13	Finding:	7.8
Chemical:	NITRATE (AS NO3)	Report units:	MG/L
Dlr:	2.		
Sample date:	04-APR-12	Finding:	1.2
Chemical:	CHROMIUM, HEXAVALENT	Report units:	UG/L
Dlr:	1.		
Sample date:	11-JAN-12	Finding:	8.1
Chemical:	NITRATE (AS NO3)	Report units:	MG/L
Dlr:	2.		
Sample date:	11-JAN-12	Finding:	1840.
Chemical:	NITRATE + NITRITE (AS N)	Report units:	MG/L
Dlr:	0.4		

D29
North
1/4 - 1/2 Mile
Higher

CA WELLS **5170**

Seq:	5170	Prim sta c:	04S/10W-33F02 S
Frds no:	3010062014	County:	30
District:	08	User id:	TEE
System no:	3010062	Water type:	G
Source nam:	WELL 023 - TREATED	Station ty:	WELL/AMBNT/MUN/INTAKE/SUPPLY
Latitude:	334701.6	Longitude:	1175607.2
Precision:	2	Status:	AT
Comment 1:	Not Reported	Comment 2:	Not Reported
Comment 3:	Not Reported	Comment 4:	Not Reported
Comment 5:	Not Reported	Comment 6:	Not Reported
Comment 7:	Not Reported		
System no:	3010062	System nam:	City Of Garden Grove
Hqname:	GARDEN GROVE WATER DEPT	Address:	13802 NEWHOPE
City:	GARDEN GROVE	State:	CA
Zip:	92642	Zip ext:	Not Reported
Pop serv:	151807	Connection:	33251
Area serve:	GARDEN GROVE		
Sample date:	31-JAN-18	Finding:	4.02
Chemical:	NITRATE + NITRITE (AS N)	Report units:	MG/L
Dlr:	0.4		
Sample date:	31-JAN-18	Finding:	2.65
Chemical:	GROSS ALPHA COUNTING ERROR	Report units:	PCI/L
Dlr:	0.		
Sample date:	31-JAN-18	Finding:	3.4e-002

Chemical:	RADIUM 226	Report units:	PCI/L
Dlr:	1.		
Sample date:	31-JAN-18	Finding:	6.6e-002
Chemical:	RADIUM 226 COUNTING ERROR	Report units:	PCI/L
Dlr:	0.		
Sample date:	31-JAN-18	Finding:	0.58
Chemical:	RADIUM 228 COUNTING ERROR	Report units:	PCI/L
Dlr:	0.		
Sample date:	31-JAN-18	Finding:	8.84
Chemical:	URANIUM (PCI/L)	Report units:	PCI/L
Dlr:	1.		
Sample date:	31-JAN-18	Finding:	2.03
Chemical:	URANIUM COUNTING ERROR	Report units:	PCI/L
Dlr:	0.		
Sample date:	31-JAN-18	Finding:	1.28
Chemical:	GROSS ALPHA MDA95	Report units:	PCI/L
Dlr:	0.		
Sample date:	31-JAN-18	Finding:	0.342
Chemical:	URANIUM MDA95	Report units:	PCI/L
Dlr:	0.		
Sample date:	31-JAN-18	Finding:	0.304
Chemical:	RADIUM 226 MDA95	Report units:	PCI/L
Dlr:	0.		
Sample date:	31-JAN-18	Finding:	0.4
Chemical:	RADIUM 228 MDA95	Report units:	PCI/L
Dlr:	0.		
Sample date:	31-JAN-18	Finding:	4.02
Chemical:	NITRATE (AS N)	Report units:	MG/L
Dlr:	0.4		
Sample date:	11-OCT-17	Finding:	3.85
Chemical:	NITRATE (AS N)	Report units:	MG/L
Dlr:	0.4		
Sample date:	11-OCT-17	Finding:	3.85
Chemical:	NITRATE + NITRITE (AS N)	Report units:	MG/L
Dlr:	0.4		
Sample date:	16-AUG-17	Finding:	7.86
Chemical:	GROSS ALPHA	Report units:	PCI/L
Dlr:	3.		
Sample date:	16-AUG-17	Finding:	0.47
Chemical:	URANIUM MDA95	Report units:	PCI/L
Dlr:	0.		
Sample date:	16-AUG-17	Finding:	11.9
Chemical:	URANIUM (PCI/L)	Report units:	PCI/L
Dlr:	1.		
Sample date:	16-AUG-17	Finding:	2.67
Chemical:	URANIUM COUNTING ERROR	Report units:	PCI/L
Dlr:	0.		

Sample date:	16-AUG-17	Finding:	1.11
Chemical:	GROSS ALPHA MDA95	Report units:	PCI/L
Dlr:	0.		
Sample date:	16-AUG-17	Finding:	2.13
Chemical:	GROSS ALPHA COUNTING ERROR	Report units:	PCI/L
Dlr:	0.		
Sample date:	19-JUL-17	Finding:	3.75
Chemical:	NITRATE + NITRITE (AS N)	Report units:	MG/L
Dlr:	0.4		
Sample date:	19-JUL-17	Finding:	3.75
Chemical:	NITRATE (AS N)	Report units:	MG/L
Dlr:	0.4		
Sample date:	26-APR-17	Finding:	3.69
Chemical:	NITRATE + NITRITE (AS N)	Report units:	MG/L
Dlr:	0.4		
Sample date:	26-APR-17	Finding:	3.69
Chemical:	NITRATE (AS N)	Report units:	MG/L
Dlr:	0.4		
Sample date:	01-FEB-17	Finding:	3.74
Chemical:	NITRATE (AS N)	Report units:	MG/L
Dlr:	0.4		
Sample date:	01-FEB-17	Finding:	329.
Chemical:	HARDNESS (TOTAL) AS CACO3	Report units:	MG/L
Dlr:	0.		
Sample date:	01-FEB-17	Finding:	102.
Chemical:	CALCIUM	Report units:	MG/L
Dlr:	0.		
Sample date:	01-FEB-17	Finding:	18.2
Chemical:	MAGNESIUM	Report units:	MG/L
Dlr:	0.		
Sample date:	01-FEB-17	Finding:	58.6
Chemical:	SODIUM	Report units:	MG/L
Dlr:	0.		
Sample date:	01-FEB-17	Finding:	3.9
Chemical:	POTASSIUM	Report units:	MG/L
Dlr:	0.		
Sample date:	01-FEB-17	Finding:	78.5
Chemical:	CHLORIDE	Report units:	MG/L
Dlr:	0.		
Sample date:	01-FEB-17	Finding:	129.
Chemical:	SULFATE	Report units:	MG/L
Dlr:	0.5		
Sample date:	01-FEB-17	Finding:	0.44
Chemical:	FLUORIDE (F) (NATURAL-SOURCE)	Report units:	MG/L
Dlr:	0.1		
Sample date:	01-FEB-17	Finding:	140.
Chemical:	BORON	Report units:	UG/L

Dlr:	100.		
Sample date:	01-FEB-17	Finding:	1.8
Chemical:	CHROMIUM, HEXAVALENT	Report units:	UG/L
Dlr:	1.		
Sample date:	01-FEB-17	Finding:	598.
Chemical:	TOTAL DISSOLVED SOLIDS	Report units:	MG/L
Dlr:	0.		
Sample date:	01-FEB-17	Finding:	0.28
Chemical:	BROMIDE	Report units:	MG/L
Dlr:	0.		
Sample date:	01-FEB-17	Finding:	3.74
Chemical:	NITRATE + NITRITE (AS N)	Report units:	MG/L
Dlr:	0.4		
Sample date:	01-FEB-17	Finding:	2.46
Chemical:	GROSS ALPHA COUNTING ERROR	Report units:	PCI/L
Dlr:	0.		
Sample date:	01-FEB-17	Finding:	9.02
Chemical:	URANIUM (PCI/L)	Report units:	PCI/L
Dlr:	1.		
Sample date:	01-FEB-17	Finding:	1.74
Chemical:	URANIUM COUNTING ERROR	Report units:	PCI/L
Dlr:	0.		
Sample date:	01-FEB-17	Finding:	1.11
Chemical:	GROSS ALPHA MDA95	Report units:	PCI/L
Dlr:	0.		
Sample date:	01-FEB-17	Finding:	0.47
Chemical:	URANIUM MDA95	Report units:	PCI/L
Dlr:	0.		
Sample date:	01-FEB-17	Finding:	906.
Chemical:	SPECIFIC CONDUCTANCE	Report units:	US
Dlr:	0.		
Sample date:	01-FEB-17	Finding:	7.8
Chemical:	PH, LABORATORY	Report units:	Not Reported
Dlr:	0.		
Sample date:	01-FEB-17	Finding:	197.
Chemical:	ALKALINITY (TOTAL) AS CACO3	Report units:	MG/L
Dlr:	0.		
Sample date:	01-FEB-17	Finding:	228.
Chemical:	BICARBONATE ALKALINITY	Report units:	MG/L
Dlr:	0.		
Sample date:	12-OCT-16	Finding:	3.55
Chemical:	NITRATE (AS N)	Report units:	MG/L
Dlr:	0.4		
Sample date:	12-OCT-16	Finding:	3.55
Chemical:	NITRATE + NITRITE (AS N)	Report units:	MG/L
Dlr:	0.4		

Sample date:	20-JUL-16	Finding:	3.79
Chemical:	NITRATE + NITRITE (AS N)	Report units:	MG/L
Dlr:	0.4		
Sample date:	20-JUL-16	Finding:	3.78
Chemical:	NITRATE (AS N)	Report units:	MG/L
Dlr:	0.4		
Sample date:	27-APR-16	Finding:	3.87
Chemical:	NITRATE + NITRITE (AS N)	Report units:	MG/L
Dlr:	0.4		
Sample date:	27-APR-16	Finding:	3.87
Chemical:	NITRATE (AS N)	Report units:	MG/L
Dlr:	0.4		
Sample date:	06-JAN-16	Finding:	3.88
Chemical:	NITRATE + NITRITE (AS N)	Report units:	MG/L
Dlr:	0.4		
Sample date:	06-JAN-16	Finding:	3.89
Chemical:	NITRATE (AS N)	Report units:	MG/L
Dlr:	0.4		
Sample date:	14-OCT-15	Finding:	3.83
Chemical:	NITRATE + NITRITE (AS N)	Report units:	MG/L
Dlr:	0.4		
Sample date:	22-JUL-15	Finding:	3900.
Chemical:	NITRATE + NITRITE (AS N)	Report units:	MG/L
Dlr:	0.4		
Sample date:	01-APR-15	Finding:	4020.
Chemical:	NITRATE + NITRITE (AS N)	Report units:	MG/L
Dlr:	0.4		
Sample date:	07-JAN-15	Finding:	3840.
Chemical:	NITRATE + NITRITE (AS N)	Report units:	MG/L
Dlr:	0.4		
Sample date:	15-OCT-14	Finding:	3840.
Chemical:	NITRATE + NITRITE (AS N)	Report units:	MG/L
Dlr:	0.4		
Sample date:	23-JUL-14	Finding:	4170.
Chemical:	NITRATE + NITRITE (AS N)	Report units:	MG/L
Dlr:	0.4		
Sample date:	02-APR-14	Finding:	0.3
Chemical:	URANIUM MDA95	Report units:	PCI/L
Dlr:	0.		
Sample date:	02-APR-14	Finding:	1.33
Chemical:	URANIUM COUNTING ERROR	Report units:	PCI/L
Dlr:	0.		
Sample date:	02-APR-14	Finding:	5.76
Chemical:	URANIUM (PCI/L)	Report units:	PCI/L
Dlr:	1.		
Sample date:	02-APR-14	Finding:	0.515
Chemical:	RADIUM 228 COUNTING ERROR	Report units:	PCI/L

Dlr:	0.		
Sample date:	02-APR-14	Finding:	2.14
Chemical:	GROSS ALPHA COUNTING ERROR	Report units:	PCI/L
Dlr:	0.		
Sample date:	02-APR-14	Finding:	7.58
Chemical:	GROSS ALPHA	Report units:	PCI/L
Dlr:	3.		
Sample date:	02-APR-14	Finding:	4010.
Chemical:	NITRATE + NITRITE (AS N)	Report units:	MG/L
Dlr:	0.4		
Sample date:	02-APR-14	Finding:	1.9
Chemical:	CHROMIUM, HEXAVALENT	Report units:	UG/L
Dlr:	1.		
Sample date:	02-APR-14	Finding:	0.2
Chemical:	RADIUM 228 MDA95	Report units:	PCI/L
Dlr:	0.		
Sample date:	02-APR-14	Finding:	0.149
Chemical:	RA-226 FOR CWS OR TOTAL RA FOR NTNC BY 903.0		
Report units:	PCI/L	Dlr:	0.
Sample date:	02-APR-14	Finding:	0.292
Chemical:	RA-226 OR TOTAL RA BY 903.0 C.E.	Report units:	PCI/L
Dlr:	0.		
Sample date:	02-APR-14	Finding:	0.418
Chemical:	RADIUM, TOTAL, MDA95-NTNC ONLY, BY 903.0		
Report units:	PCI/L	Dlr:	0.
Sample date:	02-APR-14	Finding:	1.11
Chemical:	GROSS ALPHA MDA95	Report units:	PCI/L
Dlr:	0.		
Sample date:	08-JAN-14	Finding:	3800.
Chemical:	NITRATE + NITRITE (AS N)	Report units:	MG/L
Dlr:	0.4		
Sample date:	08-JAN-14	Finding:	0.18
Chemical:	BROMIDE	Report units:	MG/L
Dlr:	0.		
Sample date:	08-JAN-14	Finding:	530.
Chemical:	TOTAL DISSOLVED SOLIDS	Report units:	MG/L
Dlr:	0.		
Sample date:	08-JAN-14	Finding:	3.4
Chemical:	VANADIUM	Report units:	UG/L
Dlr:	3.		
Sample date:	08-JAN-14	Finding:	120.
Chemical:	BORON	Report units:	UG/L
Dlr:	100.		
Sample date:	08-JAN-14	Finding:	0.42
Chemical:	FLUORIDE (F) (NATURAL-SOURCE)	Report units:	MG/L
Dlr:	0.1		

Sample date:	08-JAN-14	Finding:	127.
Chemical:	SULFATE	Report units:	MG/L
Dlr:	0.5		
Sample date:	08-JAN-14	Finding:	75.5
Chemical:	CHLORIDE	Report units:	MG/L
Dlr:	0.		
Sample date:	08-JAN-14	Finding:	3.6
Chemical:	POTASSIUM	Report units:	MG/L
Dlr:	0.		
Sample date:	08-JAN-14	Finding:	51.4
Chemical:	SODIUM	Report units:	MG/L
Dlr:	0.		
Sample date:	08-JAN-14	Finding:	17.6
Chemical:	MAGNESIUM	Report units:	MG/L
Dlr:	0.		
Sample date:	08-JAN-14	Finding:	97.1
Chemical:	CALCIUM	Report units:	MG/L
Dlr:	0.		
Sample date:	08-JAN-14	Finding:	315.
Chemical:	HARDNESS (TOTAL) AS CACO3	Report units:	MG/L
Dlr:	0.		
Sample date:	08-JAN-14	Finding:	0.37
Chemical:	TOTAL ORGANIC CARBON (TOC)	Report units:	MG/L
Dlr:	0.3		
Sample date:	08-JAN-14	Finding:	235.
Chemical:	BICARBONATE ALKALINITY	Report units:	MG/L
Dlr:	0.		
Sample date:	08-JAN-14	Finding:	193.
Chemical:	ALKALINITY (TOTAL) AS CACO3	Report units:	MG/L
Dlr:	0.		
Sample date:	08-JAN-14	Finding:	825.
Chemical:	SPECIFIC CONDUCTANCE	Report units:	US
Dlr:	0.		
Sample date:	08-JAN-14	Finding:	7.9
Chemical:	PH, LABORATORY	Report units:	Not Reported
Dlr:	0.		
Sample date:	16-OCT-13	Finding:	4010.
Chemical:	NITRATE + NITRITE (AS N)	Report units:	MG/L
Dlr:	0.4		
Sample date:	24-JUL-13	Finding:	3980.
Chemical:	NITRATE + NITRITE (AS N)	Report units:	MG/L
Dlr:	0.4		
Sample date:	03-APR-13	Finding:	3700.
Chemical:	NITRATE + NITRITE (AS N)	Report units:	MG/L
Dlr:	0.4		
Sample date:	09-JAN-13	Finding:	3920.
Chemical:	NITRATE + NITRITE (AS N)	Report units:	MG/L

Dlr:	0.4		
Sample date:	17-OCT-12	Finding:	4060.
Chemical:	NITRATE + NITRITE (AS N)	Report units:	MG/L
Dlr:	0.4		
Sample date:	25-JUL-12	Finding:	4040.
Chemical:	NITRATE + NITRITE (AS N)	Report units:	MG/L
Dlr:	0.4		
Sample date:	04-APR-12	Finding:	2.2
Chemical:	CHROMIUM, HEXAVALENT	Report units:	UG/L
Dlr:	1.		
Sample date:	04-APR-12	Finding:	3970.
Chemical:	NITRATE + NITRITE (AS N)	Report units:	MG/L
Dlr:	0.4		
Sample date:	11-JAN-12	Finding:	4000.
Chemical:	NITRATE + NITRITE (AS N)	Report units:	MG/L
Dlr:	0.4		

30
East
1/4 - 1/2 Mile
Higher

CA WELLS **CAEDF0000119768**

Well ID:	T0605900974-MW7	Well Type:	MONITORING
Source:	EDF	Other Name:	MW7
GAMA PFAS Testing:	Not Reported		
Groundwater Quality Data:	https://gamagroundwater.waterboards.ca.gov/gama/gamamap/public/GamaDataDisplay.asp?dataset=EDF&samp_date=&global_id=T0605900974&assigned_name=MW7&store_num=		
GeoTracker Data:	https://geotracker.waterboards.ca.gov/profile_report.asp?cmd=MWEDFResults&global_id=T0605900974&assigned_name=MW7		

D31
North
1/4 - 1/2 Mile
Higher

CA WELLS **CALLNL000000272**

Well ID:	101122	Well Type:	MUNICIPAL
Source:	Lawrence Livermore National Laboratory		
Other Name:	04S/10W-33F04 S	GAMA PFAS Testing:	Not Reported
Groundwater Quality Data:	Not Reported		
GeoTracker Data:	Not Reported		
Chemical:	Argon	Results:	.000428009
Units:	cm3STP/g	Date:	04/03/2002
Chemical:	Helium-3/Helium-4	Results:	.00000155142
Units:	atom ratio	Date:	04/03/2002
Chemical:	Tritium (Hydrogen 3)	Results:	0
Units:	pCi/L	Date:	04/15/2002

Chemical:	Helium-4	Results:	.0000000895967
Units:	cm3STP/g	Date:	04/03/2002

D32
North
1/4 - 1/2 Mile
Higher

CA WELLS **CALLNL000001195**

Well ID:	100658	Well Type:	MUNICIPAL
Source:	Lawrence Livermore National Laboratory		
Other Name:	04S/10W-33F04 S	GAMA PFAS Testing:	Not Reported
Groundwater Quality Data:	Not Reported		
GeoTracker Data:	Not Reported		

Chemical:	Krypton	Results:	.000000118733
Units:	cm3STP/g	Date:	03/30/2001

Chemical:	Diuron	Results:	.081
Units:	UG/L	Date:	06/25/2014

Chemical:	Helium-3/Helium-4	Results:	.00000152237
Units:	atom ratio	Date:	03/30/2001

Chemical:	Norflurazon	Results:	0
Units:	UG/L	Date:	06/25/2014

Chemical:	Simazine	Results:	0
Units:	UG/L	Date:	06/25/2014

Chemical:	Argon	Results:	.00063695
Units:	cm3STP/g	Date:	03/30/2001

Chemical:	Tritium (Hydrogen 3)	Results:	21.12
Units:	pCi/L	Date:	08/28/2001

Chemical:	Prometon	Results:	0
Units:	UG/L	Date:	06/25/2014

Chemical:	Helium-4	Results:	.000000211401
Units:	cm3STP/g	Date:	03/30/2001

Chemical:	Neon	Results:	.000000743854
Units:	cm3STP/g	Date:	03/30/2001

Chemical:	Atrazine	Results:	0
Units:	UG/L	Date:	06/25/2014

Chemical:	Hexazinone	Results:	0

Units: UG/L Date: 06/25/2014

E33
NNE
1/4 - 1/2 Mile
Higher

CA WELLS 5168

Seq:	5168	Prim sta c:	04S/10W-33C02 S
Frds no:	3010062031	County:	30
District:	08	User id:	TEE
System no:	3010062	Water type:	G
Source nam:	WELL 077 - DESTROYED	Station ty:	WELL/AMBNT/MUN/INTAKE/SUPPLY
Latitude:	334700.0	Longitude:	1175600.0
Precision:	8	Status:	DS
Comment 1:	Not Reported	Comment 2:	Not Reported
Comment 3:	Not Reported	Comment 4:	Not Reported
Comment 5:	Not Reported	Comment 6:	Not Reported
Comment 7:	Not Reported		

System no:	3010062	System nam:	City Of Garden Grove
Hqname:	GARDEN GROVE WATER DEPT	Address:	13802 NEWHOPE
City:	GARDEN GROVE	State:	CA
Zip:	92642	Zip ext:	Not Reported
Pop serv:	151807	Connection:	33251
Area serve:	GARDEN GROVE		

E34
NNE
1/4 - 1/2 Mile
Higher

CA WELLS 5169

Seq:	5169	Prim sta c:	04S/10W-33F01 S
Frds no:	3010062005	County:	30
District:	08	User id:	TEE
System no:	3010062	Water type:	G
Source nam:	WELL 009 - DESTROYED	Station ty:	WELL/AMBNT/MUN/INTAKE/SUPPLY
Latitude:	334700.0	Longitude:	1175600.0
Precision:	8	Status:	DS
Comment 1:	Not Reported	Comment 2:	Not Reported
Comment 3:	Not Reported	Comment 4:	Not Reported
Comment 5:	Not Reported	Comment 6:	Not Reported
Comment 7:	Not Reported		

System no:	3010062	System nam:	City Of Garden Grove
Hqname:	GARDEN GROVE WATER DEPT	Address:	13802 NEWHOPE
City:	GARDEN GROVE	State:	CA
Zip:	92642	Zip ext:	Not Reported
Pop serv:	151807	Connection:	33251
Area serve:	GARDEN GROVE		

D35
NNE
1/4 - 1/2 Mile
Higher

CA WELLS CADDW0000010132

Well ID:	3010062-020	Well Type:	MUNICIPAL
Source:	Department of Health Services		
Other Name:	WELL 028	GAMA PFAS Testing:	Not Reported

Groundwater Quality Data: https://gamagroundwater.waterboards.ca.gov/gama/gamamap/public/GamaDataDisplay.asp?dataset=DHS&samp_date=&global_id=&assigned_name=3010062-020&store_num=
GeoTracker Data: Not Reported

D36
NNE
1/4 - 1/2 Mile
Higher

CA WELLS **CAPFAS000000118**

Well ID: 3010062-020 Well Type: MUNICIPAL
Source: Department of Health Services
Other Name: WELL 028 GAMA PFAS Testing: Yes
Groundwater Quality Data: https://gamagroundwater.waterboards.ca.gov/gama/gamamap/public/GamaDataDisplay.asp?dataset=DHS&samp_date=&global_id=&assigned_name=3010062-020&store_num=
GeoTracker Data: Not Reported

E37
NNE
1/2 - 1 Mile
Higher

CA WELLS **CADDW0000007123**

Well ID: 3010062-005 Well Type: MUNICIPAL
Source: Department of Health Services
Other Name: WELL 009 - DESTROYED GAMA PFAS Testing: Not Reported
Groundwater Quality Data: https://gamagroundwater.waterboards.ca.gov/gama/gamamap/public/GamaDataDisplay.asp?dataset=DHS&samp_date=&global_id=&assigned_name=3010062-005&store_num=
GeoTracker Data: Not Reported

D38
North
1/2 - 1 Mile
Higher

CA WELLS **CAPFAS000001551**

Well ID: 3010062-063 Well Type: MUNICIPAL
Source: Department of Health Services
Other Name: WELL 31 GAMA PFAS Testing: Yes
Groundwater Quality Data: https://gamagroundwater.waterboards.ca.gov/gama/gamamap/public/GamaDataDisplay.asp?dataset=DHS&samp_date=&global_id=&assigned_name=3010062-063&store_num=
GeoTracker Data: Not Reported

D39
North
1/2 - 1 Mile
Higher

CA WELLS **CADDW0000012794**

Well ID: 3010062-063 Well Type: MUNICIPAL
Source: Department of Health Services
Other Name: WELL 31 GAMA PFAS Testing: Not Reported
Groundwater Quality Data: https://gamagroundwater.waterboards.ca.gov/gama/gamamap/public/GamaDataDisplay.asp?dataset=DHS&samp_date=&global_id=&assigned_name=3010062-063&store_num=
GeoTracker Data: Not Reported

Map ID
Direction
Distance
Elevation

	Database	EDR ID Number
D40 **North** **1/2 - 1 Mile** **Higher**	**CA WELLS**	**CALLNL000000190**

Well ID:	101116	Well Type:	MUNICIPAL
Source:	Lawrence Livermore National Laboratory		
Other Name:	04S/10W-33F02 S	GAMA PFAS Testing:	Not Reported
Groundwater Quality Data:	Not Reported		
GeoTracker Data:	Not Reported		
Chemical:	Tritium (Hydrogen 3)	Results:	26.57
Units:	pCi/L	Date:	03/07/2002

	Database	EDR ID Number
D41 **North** **1/2 - 1 Mile** **Higher**	**CA WELLS**	**CALLNL000001206**

Well ID:	100644	Well Type:	MUNICIPAL
Source:	Lawrence Livermore National Laboratory		
Other Name:	04S/10W-33F02 S	GAMA PFAS Testing:	Not Reported
Groundwater Quality Data:	Not Reported		
GeoTracker Data:	Not Reported		
Chemical:	Neon	Results:	.000000370716
Units:	cm3STP/g	Date:	04/14/2001
Chemical:	Argon	Results:	.000450356
Units:	cm3STP/g	Date:	04/14/2001
Chemical:	Helium-3/Helium-4	Results:	.00000262456
Units:	atom ratio	Date:	04/14/2001
Chemical:	Krypton	Results:	.0000000837408
Units:	cm3STP/g	Date:	04/14/2001
Chemical:	Helium-4	Results:	.0000000955454
Units:	cm3STP/g	Date:	04/14/2001
Chemical:	Xenon	Results:	.0000000116428
Units:	cm3STP/g	Date:	04/14/2001
Chemical:	Tritium (Hydrogen 3)	Results:	30.95
Units:	pCi/L	Date:	08/17/2001

Map ID
Direction
Distance
Elevation | Database | EDR ID Number

D42
NNE
1/2 - 1 Mile
Higher

CA WELLS **CAPFAS000000723**

Well ID:	3010062-014	Well Type:	MUNICIPAL
Source:	Department of Health Services		
Other Name:	WELL 023	GAMA PFAS Testing:	Yes
Groundwater Quality Data:	https://gamagroundwater.waterboards.ca.gov/gama/gamamap/public/GamaDataDisplay.asp?dataset=DHS&samp_date=&global_id=&assigned_name=3010062-014&store_num=		
GeoTracker Data:	Not Reported		

D43
NNE
1/2 - 1 Mile
Higher

CA WELLS **CADDW0000010673**

Well ID:	3010062-014	Well Type:	MUNICIPAL
Source:	Department of Health Services		
Other Name:	WELL 023	GAMA PFAS Testing:	Not Reported
Groundwater Quality Data:	https://gamagroundwater.waterboards.ca.gov/gama/gamamap/public/GamaDataDisplay.asp?dataset=DHS&samp_date=&global_id=&assigned_name=3010062-014&store_num=		
GeoTracker Data:	Not Reported		

F44
North
1/2 - 1 Mile
Higher

CA WELLS **CAUSGSN00008991**

Well ID:	USGS-334704117561101	Well Type:	UNK
Source:	United States Geological Survey		
Other Name:	USGS-334704117561101	GAMA PFAS Testing:	Not Reported
Groundwater Quality Data:	https://gamagroundwater.waterboards.ca.gov/gama/gamamap/public/GamaDataDisplay.asp?dataset=USGSNEW&samp_date=&global_id=&assigned_name=USGS-334704117561101&store_num=		
GeoTracker Data:	Not Reported		

D45
North
1/2 - 1 Mile
Higher

CA WELLS **CADWR9000005503**

State Well #:	04S10W33F001S	Station ID:	5236
Well Name:	Not Reported	Basin Name:	Coastal Plain Of Orange County
Well Use:	Unknown	Well Type:	Unknown
Well Depth:	0	Well Completion Rpt #:	Not Reported

Map ID
Direction
Distance
Elevation | Database | EDR ID Number

F46
North
1/2 - 1 Mile
Higher

FED USGS **USGS40000138146**

Organization ID:	USGS-CA		
Organization Name:	USGS California Water Science Center		
Monitor Location:	004S010W33F002S	Type:	Well
Description:	Not Reported	HUC:	Not Reported
Drainage Area:	Not Reported	Drainage Area Units:	Not Reported
Contrib Drainage Area:	Not Reported	Contrib Drainage Area Unts:	Not Reported
Aquifer:	California Coastal Basin aquifers		
Formation Type:	Not Reported	Aquifer Type:	Not Reported
Construction Date:	Not Reported	Well Depth:	860
Well Depth Units:	ft	Well Hole Depth:	860
Well Hole Depth Units:	ft		

Ground water levels,Number of Measurements:	1	Level reading date:	2001-02-11
Feet below surface:	110	Feet to sea level:	Not Reported
Note:	Not Reported		

D47
North
1/2 - 1 Mile
Higher

CA WELLS **CAUSGSN00008728**

Well ID:	USGS-334704117560501	Well Type:	UNK
Source:	United States Geological Survey		
Other Name:	USGS-334704117560501	GAMA PFAS Testing:	Not Reported
Groundwater Quality Data:	https://gamagroundwater.waterboards.ca.gov/gama/gamamap/public/GamaDataDisplay.asp?dataset=USGSNEW&samp_date=&global_id=&assigned_name=USGS-334704117560501&store_num=		
GeoTracker Data:	Not Reported		

F48
North
1/2 - 1 Mile
Higher

CA WELLS **CADWR0000036689**

Well ID:	04S10W33F001S	Well Type:	UNK
Source:	Department of Water Resources		
Other Name:	04S10W33F001S	GAMA PFAS Testing:	Not Reported
Groundwater Quality Data:	https://gamagroundwater.waterboards.ca.gov/gama/gamamap/public/GamaDataDisplay.asp?dataset=DWR&samp_date=&global_id=&assigned_name=04S10W33F001S&store_num=		
GeoTracker Data:	Not Reported		

D49
North
1/2 - 1 Mile
Higher

FED USGS **USGS40000138145**

Organization ID:	USGS-CA		
Organization Name:	USGS California Water Science Center		
Monitor Location:	004S010W33F001S	Type:	Well
Description:	Not Reported	HUC:	18070201

Drainage Area:	Not Reported	Drainage Area Units:	Not Reported
Contrib Drainage Area:	Not Reported	Contrib Drainage Area Unts:	Not Reported
Aquifer:	California Coastal Basin aquifers		
Formation Type:	Not Reported	Aquifer Type:	Not Reported
Construction Date:	Not Reported	Well Depth:	236
Well Depth Units:	ft	Well Hole Depth:	Not Reported
Well Hole Depth Units:	Not Reported		

G50
West
1/2 - 1 Mile
Lower

CA WELLS **CAEDF0000097239**

Well ID:	T0605900974-MW2	Well Type:	MONITORING
Source:	EDF	Other Name:	MW2
GAMA PFAS Testing:	Not Reported		
Groundwater Quality Data:	https://gamagroundwater.waterboards.ca.gov/gama/gamamap/public/GamaDataDisplay.asp?dataset=EDF&samp_date=&global_id=T0605900974&assigned_name=MW2&store_num=		
GeoTracker Data:	https://geotracker.waterboards.ca.gov/profile_report.asp?cmd=MWEDFResults&global_id=T0605900974&assigned_name=MW2		

G51
West
1/2 - 1 Mile
Lower

CA WELLS **CAEDF0000075270**

Well ID:	T0605900974-MW8	Well Type:	MONITORING
Source:	EDF	Other Name:	MW8
GAMA PFAS Testing:	Not Reported		
Groundwater Quality Data:	https://gamagroundwater.waterboards.ca.gov/gama/gamamap/public/GamaDataDisplay.asp?dataset=EDF&samp_date=&global_id=T0605900974&assigned_name=MW8&store_num=		
GeoTracker Data:	https://geotracker.waterboards.ca.gov/profile_report.asp?cmd=MWEDFResults&global_id=T0605900974&assigned_name=MW8		

G52
West
1/2 - 1 Mile
Lower

CA WELLS **CAEDF0000063882**

Well ID:	T0605900974-MW9	Well Type:	MONITORING
Source:	EDF	Other Name:	MW9
GAMA PFAS Testing:	Not Reported		
Groundwater Quality Data:	https://gamagroundwater.waterboards.ca.gov/gama/gamamap/public/GamaDataDisplay.asp?dataset=EDF&samp_date=&global_id=T0605900974&assigned_name=MW9&store_num=		
GeoTracker Data:	https://geotracker.waterboards.ca.gov/profile_report.asp?cmd=MWEDFResults&global_id=T0605900974&assigned_name=MW9		

G53
West
1/2 - 1 Mile
Lower

CA WELLS **CAEDF0000014413**

Well ID:	T0605900974-MW10	Well Type:	MONITORING
Source:	EDF	Other Name:	MW10

GAMA PFAS Testing: Not Reported
Groundwater Quality Data: https://gamagroundwater.waterboards.ca.gov/gama/gamamap/public/GamaDataDisplay.asp?dataset=EDF&samp_date=&global_id=T0605900974&assigned_name=MW10&store_num=
GeoTracker Data: https://geotracker.waterboards.ca.gov/profile_report.asp?cmd=MWEDFResults&global_id=T0605900974&assigned_name=MW10

G54
West
1/2 - 1 Mile
Lower

CA WELLS **CAEDF0000082656**

Well ID: T0605900974-MW4 Well Type: MONITORING
Source: EDF Other Name: MW4
GAMA PFAS Testing: Not Reported
Groundwater Quality Data: https://gamagroundwater.waterboards.ca.gov/gama/gamamap/public/GamaDataDisplay.asp?dataset=EDF&samp_date=&global_id=T0605900974&assigned_name=MW4&store_num=
GeoTracker Data: https://geotracker.waterboards.ca.gov/profile_report.asp?cmd=MWEDFResults&global_id=T0605900974&assigned_name=MW4

G55
West
1/2 - 1 Mile
Lower

CA WELLS **CAEDF0000032572**

Well ID: T0605900974-MW3 Well Type: MONITORING
Source: EDF Other Name: MW3
GAMA PFAS Testing: Not Reported
Groundwater Quality Data: https://gamagroundwater.waterboards.ca.gov/gama/gamamap/public/GamaDataDisplay.asp?dataset=EDF&samp_date=&global_id=T0605900974&assigned_name=MW3&store_num=
GeoTracker Data: https://geotracker.waterboards.ca.gov/profile_report.asp?cmd=MWEDFResults&global_id=T0605900974&assigned_name=MW3

G56
West
1/2 - 1 Mile
Lower

CA WELLS **CAEDF0000118373**

Well ID: T0605900974-MW6 Well Type: MONITORING
Source: EDF Other Name: MW6
GAMA PFAS Testing: Not Reported
Groundwater Quality Data: https://gamagroundwater.waterboards.ca.gov/gama/gamamap/public/GamaDataDisplay.asp?dataset=EDF&samp_date=&global_id=T0605900974&assigned_name=MW6&store_num=
GeoTracker Data: https://geotracker.waterboards.ca.gov/profile_report.asp?cmd=MWEDFResults&global_id=T0605900974&assigned_name=MW6

G57
West
1/2 - 1 Mile
Lower

CA WELLS **CAEDF0000039972**

Well ID: T0605900974-MW11 Well Type: MONITORING
Source: EDF Other Name: MW11
GAMA PFAS Testing: Not Reported
Groundwater Quality Data: https://gamagroundwater.waterboards.ca.gov/gama/gamamap/public/GamaDataDisplay.asp?dataset=EDF&samp_date=&global_id=T0605900974&assigned_name=MW11&store_num=

GeoTracker Data: https://geotracker.waterboards.ca.gov/profile_report.asp?cmd=MWEDFResults&global_id=T0605900974&assigned_name=MW11

H58
West
1/2 - 1 Mile
Higher

CA WELLS **CADWR9000005474**

State Well #:	04S10W32K001S	Station ID:	47312
Well Name:	GGM-1/MP1	Basin Name:	Coastal Plain Of Orange County
Well Use:	Observation		
Well Type:	Part of a nested/multi-completion well		
Well Depth:	2058	Well Completion Rpt #:	349227,28

H59
West
1/2 - 1 Mile
Higher

CA WELLS **CADWR9000005475**

State Well #:	Not Reported	Station ID:	47313
Well Name:	GGM-1/MP13	Basin Name:	Coastal Plain Of Orange County
Well Use:	Observation		
Well Type:	Part of a nested/multi-completion well		
Well Depth:	2058	Well Completion Rpt #:	349227,28

H60
West
1/2 - 1 Mile
Higher

CA WELLS **CADWR9000005476**

State Well #:	Not Reported	Station ID:	47314
Well Name:	GGM-1/MP8	Basin Name:	Coastal Plain Of Orange County
Well Use:	Observation		
Well Type:	Part of a nested/multi-completion well		
Well Depth:	2058	Well Completion Rpt #:	349227,28

I61
West
1/2 - 1 Mile
Lower

CA WELLS **CADWR0000002759**

Well ID:	04S10W32Q001S	Well Type:	UNK
Source:	Department of Water Resources		
Other Name:	04S10W32Q001S	GAMA PFAS Testing:	Not Reported
Groundwater Quality Data:	https://gamagroundwater.waterboards.ca.gov/gama/gamamap/public/GamaDataDisplay.asp?dataset=DWR&samp_date=&global_id=&assigned_name=04S10W32Q001S&store_num=		
GeoTracker Data:	Not Reported		

Map ID
Direction
Distance
Elevation | Database | EDR ID Number

62
NNE
1/2 - 1 Mile
Higher

CA WELLS **CADWR0000017815**

Well ID:	04S10W33C001S	Well Type:	UNK
Source:	Department of Water Resources		
Other Name:	04S10W33C001S	GAMA PFAS Testing:	Not Reported
Groundwater Quality Data:	https://gamagroundwater.waterboards.ca.gov/gama/gamamap/public/GamaDataDisplay.asp?dataset=DWR&samp_date=&global_id=&assigned_name=04S10W33C001S&store_num=		
GeoTracker Data:	Not Reported		

I63
WSW
1/2 - 1 Mile
Lower

CA WELLS **CADWR9000005450**

State Well #:	04S10W32Q002S	Station ID:	38658
Well Name:	Not Reported	Basin Name:	Coastal Plain Of Orange County
Well Use:	Unknown	Well Type:	Unknown
Well Depth:	0	Well Completion Rpt #:	Not Reported

J64
SSE
1/2 - 1 Mile
Higher

CA WELLS **CADWR0000000708**

Well ID:	05S10W04E001S	Well Type:	UNK
Source:	Department of Water Resources		
Other Name:	05S10W04E001S	GAMA PFAS Testing:	Not Reported
Groundwater Quality Data:	https://gamagroundwater.waterboards.ca.gov/gama/gamamap/public/GamaDataDisplay.asp?dataset=DWR&samp_date=&global_id=&assigned_name=05S10W04E001S&store_num=		
GeoTracker Data:	Not Reported		

J65
SSE
1/2 - 1 Mile
Higher

CA WELLS **CADWR9000005416**

State Well #:	05S10W04E001S	Station ID:	7246
Well Name:	Not Reported	Basin Name:	Coastal Plain Of Orange County
Well Use:	Unknown	Well Type:	Unknown
Well Depth:	0	Well Completion Rpt #:	Not Reported

J66
SSE
1/2 - 1 Mile
Higher

FED USGS **USGS40000138002**

Organization ID:	USGS-CA		
Organization Name:	USGS California Water Science Center		
Monitor Location:	005S010W04E001S	Type:	Well

Description:	Not Reported	HUC:	18070201
Drainage Area:	Not Reported	Drainage Area Units:	Not Reported
Contrib Drainage Area:	Not Reported	Contrib Drainage Area Unts:	Not Reported
Aquifer:	California Coastal Basin aquifers		
Formation Type:	Not Reported	Aquifer Type:	Not Reported
Construction Date:	Not Reported	Well Depth:	Not Reported
Well Depth Units:	Not Reported	Well Hole Depth:	Not Reported
Well Hole Depth Units:	Not Reported		

K67
SE
1/2 - 1 Mile
Lower

FED USGS **USGS40000138020**

Organization ID:	USGS-CA		
Organization Name:	USGS California Water Science Center		
Monitor Location:	005S010W04F001S	Type:	Well
Description:	Not Reported	HUC:	18070201
Drainage Area:	Not Reported	Drainage Area Units:	Not Reported
Contrib Drainage Area:	Not Reported	Contrib Drainage Area Unts:	Not Reported
Aquifer:	California Coastal Basin aquifers		
Formation Type:	Not Reported	Aquifer Type:	Not Reported
Construction Date:	Not Reported	Well Depth:	Not Reported
Well Depth Units:	Not Reported	Well Hole Depth:	Not Reported
Well Hole Depth Units:	Not Reported		

J68
SSE
1/2 - 1 Mile
Higher

CA WELLS **CAUSGSN00010000**

Well ID:	USGS-334602117560101	Well Type:	UNK
Source:	United States Geological Survey		
Other Name:	USGS-334602117560101	GAMA PFAS Testing:	Not Reported
Groundwater Quality Data:	https://gamagroundwater.waterboards.ca.gov/gama/gamamap/public/GamaDataDisplay.asp?dataset=USGSNEW&samp_date=&global_id=&assigned_name=USGS-334602117560101&store_num=		
GeoTracker Data:	Not Reported		

K69
SE
1/2 - 1 Mile
Lower

CA WELLS **CAUSGSN00016863**

Well ID:	USGS-334609117554401	Well Type:	UNK
Source:	United States Geological Survey		
Other Name:	USGS-334609117554401	GAMA PFAS Testing:	Not Reported
Groundwater Quality Data:	https://gamagroundwater.waterboards.ca.gov/gama/gamamap/public/GamaDataDisplay.asp?dataset=USGSNEW&samp_date=&global_id=&assigned_name=USGS-334609117554401&store_num=		
GeoTracker Data:	Not Reported		

GEOCHECK® - PHYSICAL SETTING SOURCE MAP FINDINGS

Map ID
Direction
Distance
Elevation

			Database	EDR ID Number
L70 **South** **1/2 - 1 Mile** **Lower**	Site ID: Groundwater Flow: Shallow Water Depth: Deep Water Depth: Average Water Depth: Date:	083002066T SW 33 35 Not Reported 05/02/1995	**AQUIFLOW**	**38877**
L71 **South** **1/2 - 1 Mile** **Lower**	Site ID: Groundwater Flow: Shallow Water Depth: Deep Water Depth: Average Water Depth: Date:	083002066T S 20.83 24.05 Not Reported 05/1999	**AQUIFLOW**	**51917**

L72
South
1/2 - 1 Mile
Lower

CA WELLS **CAEDF0000058866**

Well ID:	T0605901800-MW-3	Well Type:	MONITORING
Source:	EDF	Other Name:	MW-3
GAMA PFAS Testing:	Not Reported		
Groundwater Quality Data:	https://gamagroundwater.waterboards.ca.gov/gama/gamamap/public/GamaDataDisplay.asp?dataset=EDF&samp_date=&global_id=T0605901800&assigned_name=MW-3&store_num=		
GeoTracker Data:	https://geotracker.waterboards.ca.gov/profile_report.asp?cmd=MWEDFResults&global_id=T0605901800&assigned_name=MW-3		

			Database	EDR ID Number
L73 **South** **1/2 - 1 Mile** **Lower**	Site ID: Groundwater Flow: Shallow Water Depth: Deep Water Depth: Average Water Depth: Date:	083002066T SW 33 35 Not Reported 05/02/1995	**AQUIFLOW**	**38876**

L74
South
1/2 - 1 Mile
Lower

CA WELLS **CAEDF0000063254**

Well ID:	T0605901800-MW-5	Well Type:	MONITORING
Source:	EDF	Other Name:	MW-5
GAMA PFAS Testing:	Not Reported		
Groundwater Quality Data:	https://gamagroundwater.waterboards.ca.gov/gama/gamamap/public/GamaDataDisplay.asp?dataset=EDF&samp_date=&global_id=T0605901800&assigned_name=MW-5&store_num=		
GeoTracker Data:	https://geotracker.waterboards.ca.gov/profile_report.asp?cmd=MWEDFResults&global_id=T0605901800&assigned_name=MW-5		

Map ID
Direction
Distance
Elevation | Database | EDR ID Number

L75
South
1/2 - 1 Mile
Lower

CA WELLS **CAEDF0000022994**

Well ID:	T0605901800-MW-4	Well Type:	MONITORING
Source:	EDF	Other Name:	MW-4
GAMA PFAS Testing:	Not Reported		
Groundwater Quality Data:	https://gamagroundwater.waterboards.ca.gov/gama/gamamap/public/GamaDataDisplay.asp?dataset=EDF&samp_date=&global_id=T0605901800&assigned_name=MW-4&store_num=		
GeoTracker Data:	https://geotracker.waterboards.ca.gov/profile_report.asp?cmd=MWEDFResults&global_id=T0605901800&assigned_name=MW-4		

L76
South
1/2 - 1 Mile
Lower

CA WELLS **CAEDF0000093905**

Well ID:	T0605901800-TDD-7	Well Type:	MONITORING
Source:	EDF	Other Name:	TDD-7
GAMA PFAS Testing:	Not Reported		
Groundwater Quality Data:	https://gamagroundwater.waterboards.ca.gov/gama/gamamap/public/GamaDataDisplay.asp?dataset=EDF&samp_date=&global_id=T0605901800&assigned_name=TDD-7&store_num=		
GeoTracker Data:	https://geotracker.waterboards.ca.gov/profile_report.asp?cmd=MWEDFResults&global_id=T0605901800&assigned_name=TDD-7		

L77
South
1/2 - 1 Mile
Lower

CA WELLS **CAEDF0000120634**

Well ID:	T0605901800-MW-1	Well Type:	MONITORING
Source:	EDF	Other Name:	MW-1
GAMA PFAS Testing:	Not Reported		
Groundwater Quality Data:	https://gamagroundwater.waterboards.ca.gov/gama/gamamap/public/GamaDataDisplay.asp?dataset=EDF&samp_date=&global_id=T0605901800&assigned_name=MW-1&store_num=		
GeoTracker Data:	https://geotracker.waterboards.ca.gov/profile_report.asp?cmd=MWEDFResults&global_id=T0605901800&assigned_name=MW-1		

L78
South
1/2 - 1 Mile
Lower

CA WELLS **CAEDF0000038469**

Well ID:	T0605901800-MW-2	Well Type:	MONITORING
Source:	EDF	Other Name:	MW-2
GAMA PFAS Testing:	Not Reported		
Groundwater Quality Data:	https://gamagroundwater.waterboards.ca.gov/gama/gamamap/public/GamaDataDisplay.asp?dataset=EDF&samp_date=&global_id=T0605901800&assigned_name=MW-2&store_num=		
GeoTracker Data:	https://geotracker.waterboards.ca.gov/profile_report.asp?cmd=MWEDFResults&global_id=T0605901800&assigned_name=MW-2		

Map ID
Direction
Distance
Elevation | Database | EDR ID Number

L79
South
1/2 - 1 Mile
Lower

CA WELLS **CAEDF0000039982**

Well ID:	T0605901800-MW-13	Well Type:	MONITORING
Source:	EDF	Other Name:	MW-13
GAMA PFAS Testing:	Not Reported		
Groundwater Quality Data:	https://gamagroundwater.waterboards.ca.gov/gama/gamamap/public/GamaDataDisplay.asp?dataset=EDF&samp_date=&global_id=T0605901800&assigned_name=MW-13&store_num=		
GeoTracker Data:	https://geotracker.waterboards.ca.gov/profile_report.asp?cmd=MWEDFResults&global_id=T0605901800&assigned_name=MW-13		

L80
South
1/2 - 1 Mile
Lower

CA WELLS **CAEDF0000136808**

Well ID:	T0605901800-MW-6	Well Type:	MONITORING
Source:	EDF	Other Name:	MW-6
GAMA PFAS Testing:	Not Reported		
Groundwater Quality Data:	https://gamagroundwater.waterboards.ca.gov/gama/gamamap/public/GamaDataDisplay.asp?dataset=EDF&samp_date=&global_id=T0605901800&assigned_name=MW-6&store_num=		
GeoTracker Data:	https://geotracker.waterboards.ca.gov/profile_report.asp?cmd=MWEDFResults&global_id=T0605901800&assigned_name=MW-6		

L81
South
1/2 - 1 Mile
Lower

CA WELLS **CAEDF0000132338**

Well ID:	T0605901800-MW-11	Well Type:	MONITORING
Source:	EDF	Other Name:	MW-11
GAMA PFAS Testing:	Not Reported		
Groundwater Quality Data:	https://gamagroundwater.waterboards.ca.gov/gama/gamamap/public/GamaDataDisplay.asp?dataset=EDF&samp_date=&global_id=T0605901800&assigned_name=MW-11&store_num=		
GeoTracker Data:	https://geotracker.waterboards.ca.gov/profile_report.asp?cmd=MWEDFResults&global_id=T0605901800&assigned_name=MW-11		

L82
South
1/2 - 1 Mile
Lower

CA WELLS **CAEDF0000031359**

Well ID:	T0605901800-MW-15	Well Type:	MONITORING
Source:	EDF	Other Name:	MW-15
GAMA PFAS Testing:	Not Reported		
Groundwater Quality Data:	https://gamagroundwater.waterboards.ca.gov/gama/gamamap/public/GamaDataDisplay.asp?dataset=EDF&samp_date=&global_id=T0605901800&assigned_name=MW-15&store_num=		
GeoTracker Data:	https://geotracker.waterboards.ca.gov/profile_report.asp?cmd=MWEDFResults&global_id=T0605901800&assigned_name=MW-15		

Map ID
Direction
Distance
Elevation | Database | EDR ID Number

L83
South
1/2 - 1 Mile
Lower

CA WELLS **CAEDF0000060726**

Well ID:	T0605901800-MW-8	Well Type:	MONITORING
Source:	EDF	Other Name:	MW-8
GAMA PFAS Testing:	Not Reported		
Groundwater Quality Data:	https://gamagroundwater.waterboards.ca.gov/gama/gamamap/public/GamaDataDisplay.asp?dataset=EDF&samp_date=&global_id=T0605901800&assigned_name=MW-8&store_num=		
GeoTracker Data:	https://geotracker.waterboards.ca.gov/profile_report.asp?cmd=MWEDFResults&global_id=T0605901800&assigned_name=MW-8		

L84
South
1/2 - 1 Mile
Lower

CA WELLS **CAEDF0000054330**

Well ID:	T0605901800-TDD-10	Well Type:	MONITORING
Source:	EDF	Other Name:	TDD-10
GAMA PFAS Testing:	Not Reported		
Groundwater Quality Data:	https://gamagroundwater.waterboards.ca.gov/gama/gamamap/public/GamaDataDisplay.asp?dataset=EDF&samp_date=&global_id=T0605901800&assigned_name=TDD-10&store_num=		
GeoTracker Data:	https://geotracker.waterboards.ca.gov/profile_report.asp?cmd=MWEDFResults&global_id=T0605901800&assigned_name=TDD-10		

J85
SSE
1/2 - 1 Mile
Higher

CA WELLS **6216**

Seq:	6216	Prim sta c:	05S/10W-04E01 S
Frds no:	3010062004	County:	30
District:	08	User id:	TEE
System no:	3010062	Water type:	G
Source nam:	WELL 008 - DESTROYED	Station ty:	WELL/AMBNT/MUN/INTAKE/SUPPLY
Latitude:	334600.0	Longitude:	1175600.0
Precision:	8	Status:	DS
Comment 1:	Not Reported	Comment 2:	Not Reported
Comment 3:	Not Reported	Comment 4:	Not Reported
Comment 5:	Not Reported	Comment 6:	Not Reported
Comment 7:	Not Reported		

System no:	3010062	System nam:	City Of Garden Grove
Hqname:	GARDEN GROVE WATER DEPT	Address:	13802 NEWHOPE
City:	GARDEN GROVE	State:	CA
Zip:	92642	Zip ext:	Not Reported
Pop serv:	151807	Connection:	33251
Area serve:	GARDEN GROVE		

GEOCHECK® - PHYSICAL SETTING SOURCE MAP FINDINGS

Map ID
Direction
Distance
Elevation | Database | EDR ID Number

J86
SSE
1/2 - 1 Mile
Higher

CA WELLS **6217**

Seq:	6217	Prim sta c:	05S/10W-04L01 S
Frds no:	3010062022	County:	30
District:	08	User id:	TEE
System no:	3010062	Water type:	G
Source nam:	WELL 047 - DESTROYED	Station ty:	WELL/AMBNT/MUN/INTAKE/SUPPLY
Latitude:	334600.0	Longitude:	1175600.0
Precision:	8	Status:	DS
Comment 1:	Not Reported	Comment 2:	Not Reported
Comment 3:	Not Reported	Comment 4:	Not Reported
Comment 5:	Not Reported	Comment 6:	Not Reported
Comment 7:	Not Reported		
System no:	3010062	System nam:	City Of Garden Grove
Hqname:	GARDEN GROVE WATER DEPT	Address:	13802 NEWHOPE
City:	GARDEN GROVE	State:	CA
Zip:	92642	Zip ext:	Not Reported
Pop serv:	151807	Connection:	33251
Area serve:	GARDEN GROVE		

L87
South
1/2 - 1 Mile
Lower

CA WELLS **CAEDF0000080253**

Well ID:	T0605901800-MW-12	Well Type:	MONITORING
Source:	EDF	Other Name:	MW-12
GAMA PFAS Testing:	Not Reported		
Groundwater Quality Data:	https://gamagroundwater.waterboards.ca.gov/gama/gamamap/public/GamaDataDisplay.asp?dataset=EDF&samp_date=&global_id=T0605901800&assigned_name=MW-12&store_num=		
GeoTracker Data:	https://geotracker.waterboards.ca.gov/profile_report.asp?cmd=MWEDFResults&global_id=T0605901800&assigned_name=MW-12		

L88
South
1/2 - 1 Mile
Lower

CA WELLS **CAEDF0000071584**

Well ID:	T0605901800-MW-14	Well Type:	MONITORING
Source:	EDF	Other Name:	MW-14
GAMA PFAS Testing:	Not Reported		
Groundwater Quality Data:	https://gamagroundwater.waterboards.ca.gov/gama/gamamap/public/GamaDataDisplay.asp?dataset=EDF&samp_date=&global_id=T0605901800&assigned_name=MW-14&store_num=		
GeoTracker Data:	https://geotracker.waterboards.ca.gov/profile_report.asp?cmd=MWEDFResults&global_id=T0605901800&assigned_name=MW-14		

Map ID
Direction
Distance
Elevation | Database | EDR ID Number

L89
South
1/2 - 1 Mile
Higher

CA WELLS **CAEDF0000090294**

Well ID:	T0605901800-MW-7	Well Type:	MONITORING
Source:	EDF	Other Name:	MW-7
GAMA PFAS Testing:	Not Reported		
Groundwater Quality Data:	https://gamagroundwater.waterboards.ca.gov/gama/gamamap/public/GamaDataDisplay.asp?dataset=EDF&samp_date=&global_id=T0605901800&assigned_name=MW-7&store_num=		
GeoTracker Data:	https://geotracker.waterboards.ca.gov/profile_report.asp?cmd=MWEDFResults&global_id=T0605901800&assigned_name=MW-7		

L90
South
1/2 - 1 Mile
Higher

CA WELLS **CAEDF0000060134**

Well ID:	T0605901800-MW-9	Well Type:	MONITORING
Source:	EDF	Other Name:	MW-9
GAMA PFAS Testing:	Not Reported		
Groundwater Quality Data:	https://gamagroundwater.waterboards.ca.gov/gama/gamamap/public/GamaDataDisplay.asp?dataset=EDF&samp_date=&global_id=T0605901800&assigned_name=MW-9&store_num=		
GeoTracker Data:	https://geotracker.waterboards.ca.gov/profile_report.asp?cmd=MWEDFResults&global_id=T0605901800&assigned_name=MW-9		

L91
South
1/2 - 1 Mile
Higher

FED USGS **USGS40000137997**

Organization ID:	USGS-CA		
Organization Name:	USGS California Water Science Center		
Monitor Location:	005S010W05J001S	Type:	Well
Description:	Not Reported	HUC:	18070201
Drainage Area:	Not Reported	Drainage Area Units:	Not Reported
Contrib Drainage Area:	Not Reported	Contrib Drainage Area Unts:	Not Reported
Aquifer:	California Coastal Basin aquifers		
Formation Type:	Not Reported	Aquifer Type:	Not Reported
Construction Date:	Not Reported	Well Depth:	Not Reported
Well Depth Units:	Not Reported	Well Hole Depth:	Not Reported
Well Hole Depth Units:	Not Reported		

L92
South
1/2 - 1 Mile
Higher

CA WELLS **CAUSGSN00004640**

Well ID:	USGS-334558117561701	Well Type:	UNK
Source:	United States Geological Survey		
Other Name:	USGS-334558117561701	GAMA PFAS Testing:	Not Reported
Groundwater Quality Data:	https://gamagroundwater.waterboards.ca.gov/gama/gamamap/public/GamaDataDisplay.asp?dataset=USGSNEW&samp_date=&global_id=&assigned_name=USGS-334558117561701&store_num=		
GeoTracker Data:	Not Reported		

Map ID
Direction
Distance
Elevation | Database | EDR ID Number

M93
ESE
1/2 - 1 Mile
Higher

CA WELLS **CAEDF0000113117**

Well ID:	T0605902097-RW-33	Well Type:	MONITORING
Source:	EDF	Other Name:	RW-33
GAMA PFAS Testing:	Not Reported		
Groundwater Quality Data:	https://gamagroundwater.waterboards.ca.gov/gama/gamamap/public/GamaDataDisplay.asp?dataset=EDF&samp_date=&global_id=T0605902097&assigned_name=RW-33&store_num=		
GeoTracker Data:	https://geotracker.waterboards.ca.gov/profile_report.asp?cmd=MWEDFResults&global_id=T0605902097&assigned_name=RW-33		

M94
ESE
1/2 - 1 Mile
Higher

CA WELLS **CAEDF0000047674**

Well ID:	T0605902097-RW-35	Well Type:	MONITORING
Source:	EDF	Other Name:	RW-35
GAMA PFAS Testing:	Not Reported		
Groundwater Quality Data:	https://gamagroundwater.waterboards.ca.gov/gama/gamamap/public/GamaDataDisplay.asp?dataset=EDF&samp_date=&global_id=T0605902097&assigned_name=RW-35&store_num=		
GeoTracker Data:	https://geotracker.waterboards.ca.gov/profile_report.asp?cmd=MWEDFResults&global_id=T0605902097&assigned_name=RW-35		

M95
ESE
1/2 - 1 Mile
Higher

CA WELLS **CAEDF0000067207**

Well ID:	T0605902097-RW-37	Well Type:	MONITORING
Source:	EDF	Other Name:	RW-37
GAMA PFAS Testing:	Not Reported		
Groundwater Quality Data:	https://gamagroundwater.waterboards.ca.gov/gama/gamamap/public/GamaDataDisplay.asp?dataset=EDF&samp_date=&global_id=T0605902097&assigned_name=RW-37&store_num=		
GeoTracker Data:	https://geotracker.waterboards.ca.gov/profile_report.asp?cmd=MWEDFResults&global_id=T0605902097&assigned_name=RW-37		

M96
ESE
1/2 - 1 Mile
Higher

CA WELLS **CAEDF0000131696**

Well ID:	T0605902097-RW-27	Well Type:	MONITORING
Source:	EDF	Other Name:	RW-27
GAMA PFAS Testing:	Not Reported		
Groundwater Quality Data:	https://gamagroundwater.waterboards.ca.gov/gama/gamamap/public/GamaDataDisplay.asp?dataset=EDF&samp_date=&global_id=T0605902097&assigned_name=RW-27&store_num=		
GeoTracker Data:	https://geotracker.waterboards.ca.gov/profile_report.asp?cmd=MWEDFResults&global_id=T0605902097&assigned_name=RW-27		

Map ID
Direction
Distance
Elevation | Database | EDR ID Number

M97
ESE
1/2 - 1 Mile
Higher

CA WELLS **CAEDF0000063460**

Well ID:	T0605902097-RW-30	Well Type:	MONITORING
Source:	EDF	Other Name:	RW-30
GAMA PFAS Testing:	Not Reported		
Groundwater Quality Data:	https://gamagroundwater.waterboards.ca.gov/gama/gamamap/public/GamaDataDisplay.asp?dataset=EDF&samp_date=&global_id=T0605902097&assigned_name=RW-30&store_num=		
GeoTracker Data:	https://geotracker.waterboards.ca.gov/profile_report.asp?cmd=MWEDFResults&global_id=T0605902097&assigned_name=RW-30		

98
SSE
1/2 - 1 Mile
Higher

CA WELLS **CADWR9000005415**

State Well #:	05S10W04L001S	Station ID:	25150
Well Name:	Not Reported	Basin Name:	Coastal Plain Of Orange County
Well Use:	Unknown	Well Type:	Unknown
Well Depth:	0	Well Completion Rpt #:	Not Reported

M99
ESE
1/2 - 1 Mile
Higher

CA WELLS **CAEDF0000138579**

Well ID:	T0605902097-RW-16	Well Type:	MONITORING
Source:	EDF	Other Name:	RW-16
GAMA PFAS Testing:	Not Reported		
Groundwater Quality Data:	https://gamagroundwater.waterboards.ca.gov/gama/gamamap/public/GamaDataDisplay.asp?dataset=EDF&samp_date=&global_id=T0605902097&assigned_name=RW-16&store_num=		
GeoTracker Data:	https://geotracker.waterboards.ca.gov/profile_report.asp?cmd=MWEDFResults&global_id=T0605902097&assigned_name=RW-16		

M100
ESE
1/2 - 1 Mile
Higher

CA WELLS **CAEDF0000140866**

Well ID:	T0605902097-RW-17A	Well Type:	MONITORING
Source:	EDF	Other Name:	RW-17A
GAMA PFAS Testing:	Not Reported		
Groundwater Quality Data:	https://gamagroundwater.waterboards.ca.gov/gama/gamamap/public/GamaDataDisplay.asp?dataset=EDF&samp_date=&global_id=T0605902097&assigned_name=RW-17A&store_num=		
GeoTracker Data:	https://geotracker.waterboards.ca.gov/profile_report.asp?cmd=MWEDFResults&global_id=T0605902097&assigned_name=RW-17A		

Map ID
Direction
Distance
Elevation | Database | EDR ID Number

M101
ESE
1/2 - 1 Mile
Higher

CA WELLS **CAEDF0000068539**

Well ID:	T0605902097-RW-11	Well Type:	MONITORING
Source:	EDF	Other Name:	RW-11
GAMA PFAS Testing:	Not Reported		
Groundwater Quality Data:	https://gamagroundwater.waterboards.ca.gov/gama/gamamap/public/GamaDataDisplay.asp?dataset=EDF&samp_date=&global_id=T0605902097&assigned_name=RW-11&store_num=		
GeoTracker Data:	https://geotracker.waterboards.ca.gov/profile_report.asp?cmd=MWEDFResults&global_id=T0605902097&assigned_name=RW-11		

M102
ESE
1/2 - 1 Mile
Higher

CA WELLS **CAEDF0000060824**

Well ID:	T0605902097-RW-13	Well Type:	MONITORING
Source:	EDF	Other Name:	RW-13
GAMA PFAS Testing:	Not Reported		
Groundwater Quality Data:	https://gamagroundwater.waterboards.ca.gov/gama/gamamap/public/GamaDataDisplay.asp?dataset=EDF&samp_date=&global_id=T0605902097&assigned_name=RW-13&store_num=		
GeoTracker Data:	https://geotracker.waterboards.ca.gov/profile_report.asp?cmd=MWEDFResults&global_id=T0605902097&assigned_name=RW-13		

M103
ESE
1/2 - 1 Mile
Higher

CA WELLS **CAEDF0000098728**

Well ID:	T0605902097-RW-7	Well Type:	MONITORING
Source:	EDF	Other Name:	RW-7
GAMA PFAS Testing:	Not Reported		
Groundwater Quality Data:	https://gamagroundwater.waterboards.ca.gov/gama/gamamap/public/GamaDataDisplay.asp?dataset=EDF&samp_date=&global_id=T0605902097&assigned_name=RW-7&store_num=		
GeoTracker Data:	https://geotracker.waterboards.ca.gov/profile_report.asp?cmd=MWEDFResults&global_id=T0605902097&assigned_name=RW-7		

M104
ESE
1/2 - 1 Mile
Higher

CA WELLS **CAEDF0000065119**

Well ID:	T0605902097-RW-10	Well Type:	MONITORING
Source:	EDF	Other Name:	RW-10
GAMA PFAS Testing:	Not Reported		
Groundwater Quality Data:	https://gamagroundwater.waterboards.ca.gov/gama/gamamap/public/GamaDataDisplay.asp?dataset=EDF&samp_date=&global_id=T0605902097&assigned_name=RW-10&store_num=		
GeoTracker Data:	https://geotracker.waterboards.ca.gov/profile_report.asp?cmd=MWEDFResults&global_id=T0605902097&assigned_name=RW-10		

Map ID
Direction
Distance
Elevation | Database | EDR ID Number

M105
ESE
1/2 - 1 Mile
Higher

CA WELLS **CAEDF0000133649**

Well ID:	T0605902097-RW-2	Well Type:	MONITORING
Source:	EDF	Other Name:	RW-2
GAMA PFAS Testing:	Not Reported		
Groundwater Quality Data:	https://gamagroundwater.waterboards.ca.gov/gama/gamamap/public/GamaDataDisplay.asp?dataset=EDF&samp_date=&global_id=T0605902097&assigned_name=RW-2&store_num=		
GeoTracker Data:	https://geotracker.waterboards.ca.gov/profile_report.asp?cmd=MWEDFResults&global_id=T0605902097&assigned_name=RW-2		

N106
South
1/2 - 1 Mile
Lower

CA WELLS **CAEDF0000067503**

Well ID:	T0605900838-MW-5	Well Type:	MONITORING
Source:	EDF	Other Name:	MW-5
GAMA PFAS Testing:	Not Reported		
Groundwater Quality Data:	https://gamagroundwater.waterboards.ca.gov/gama/gamamap/public/GamaDataDisplay.asp?dataset=EDF&samp_date=&global_id=T0605900838&assigned_name=MW-5&store_num=		
GeoTracker Data:	https://geotracker.waterboards.ca.gov/profile_report.asp?cmd=MWEDFResults&global_id=T0605900838&assigned_name=MW-5		

N107
South
1/2 - 1 Mile
Lower

CA WELLS **CAEDF0000060742**

Well ID:	T0605900838-MW-6	Well Type:	MONITORING
Source:	EDF	Other Name:	MW-6
GAMA PFAS Testing:	Not Reported		
Groundwater Quality Data:	https://gamagroundwater.waterboards.ca.gov/gama/gamamap/public/GamaDataDisplay.asp?dataset=EDF&samp_date=&global_id=T0605900838&assigned_name=MW-6&store_num=		
GeoTracker Data:	https://geotracker.waterboards.ca.gov/profile_report.asp?cmd=MWEDFResults&global_id=T0605900838&assigned_name=MW-6		

N108
South
1/2 - 1 Mile
Lower

CA WELLS **CAEDF0000065421**

Well ID:	T0605900838-MW-1	Well Type:	MONITORING
Source:	EDF	Other Name:	MW-1
GAMA PFAS Testing:	Not Reported		
Groundwater Quality Data:	https://gamagroundwater.waterboards.ca.gov/gama/gamamap/public/GamaDataDisplay.asp?dataset=EDF&samp_date=&global_id=T0605900838&assigned_name=MW-1&store_num=		
GeoTracker Data:	https://geotracker.waterboards.ca.gov/profile_report.asp?cmd=MWEDFResults&global_id=T0605900838&assigned_name=MW-1		

Map ID
Direction
Distance
Elevation | Database | EDR ID Number

N109
South
1/2 - 1 Mile
Lower

CA WELLS **CAEDF0000044484**

Well ID:	T0605900838-MW-8	Well Type:	MONITORING
Source:	EDF	Other Name:	MW-8
GAMA PFAS Testing:	Not Reported		
Groundwater Quality Data:	https://gamagroundwater.waterboards.ca.gov/gama/gamamap/public/GamaDataDisplay.asp?dataset=EDF&samp_date=&global_id=T0605900838&assigned_name=MW-8&store_num=		
GeoTracker Data:	https://geotracker.waterboards.ca.gov/profile_report.asp?cmd=MWEDFResults&global_id=T0605900838&assigned_name=MW-8		

N110
South
1/2 - 1 Mile
Lower

CA WELLS **CAEDF0000140304**

Well ID:	T0605900838-MW-4	Well Type:	MONITORING
Source:	EDF	Other Name:	MW-4
GAMA PFAS Testing:	Not Reported		
Groundwater Quality Data:	https://gamagroundwater.waterboards.ca.gov/gama/gamamap/public/GamaDataDisplay.asp?dataset=EDF&samp_date=&global_id=T0605900838&assigned_name=MW-4&store_num=		
GeoTracker Data:	https://geotracker.waterboards.ca.gov/profile_report.asp?cmd=MWEDFResults&global_id=T0605900838&assigned_name=MW-4		

N111
South
1/2 - 1 Mile
Lower

CA WELLS **CAEDF0000079790**

Well ID:	T0605900838-MW-7	Well Type:	MONITORING
Source:	EDF	Other Name:	MW-7
GAMA PFAS Testing:	Not Reported		
Groundwater Quality Data:	https://gamagroundwater.waterboards.ca.gov/gama/gamamap/public/GamaDataDisplay.asp?dataset=EDF&samp_date=&global_id=T0605900838&assigned_name=MW-7&store_num=		
GeoTracker Data:	https://geotracker.waterboards.ca.gov/profile_report.asp?cmd=MWEDFResults&global_id=T0605900838&assigned_name=MW-7		

N112
South
1/2 - 1 Mile
Lower

CA WELLS **CAEDF0000043243**

Well ID:	T0605900838-MW-2	Well Type:	MONITORING
Source:	EDF	Other Name:	MW-2
GAMA PFAS Testing:	Not Reported		
Groundwater Quality Data:	https://gamagroundwater.waterboards.ca.gov/gama/gamamap/public/GamaDataDisplay.asp?dataset=EDF&samp_date=&global_id=T0605900838&assigned_name=MW-2&store_num=		
GeoTracker Data:	https://geotracker.waterboards.ca.gov/profile_report.asp?cmd=MWEDFResults&global_id=T0605900838&assigned_name=MW-2		

Map ID
Direction
Distance
Elevation

	Database	EDR ID Number
N113 **South** **1/2 - 1 Mile** **Lower**	**CA WELLS**	**CAEDF0000106057**

Well ID:	T0605900838-MW-3	Well Type:	MONITORING
Source:	EDF	Other Name:	MW-3
GAMA PFAS Testing:	Not Reported		
Groundwater Quality Data:	https://gamagroundwater.waterboards.ca.gov/gama/gamamap/public/GamaDataDisplay.asp?dataset=EDF&samp_date=&global_id=T0605900838&assigned_name=MW-3&store_num=		
GeoTracker Data:	https://geotracker.waterboards.ca.gov/profile_report.asp?cmd=MWEDFResults&global_id=T0605900838&assigned_name=MW-3		

	Database	EDR ID Number
O114 **NNE** **1/2 - 1 Mile** **Higher**	**CA WELLS**	**CADWR9000005535**

State Well #:	04S10W33C001S	Station ID:	25132
Well Name:	Not Reported	Basin Name:	Coastal Plain Of Orange County
Well Use:	Unknown	Well Type:	Unknown
Well Depth:	0	Well Completion Rpt #:	Not Reported

	Database	EDR ID Number
P115 **NNW** **1/2 - 1 Mile** **Higher**	**CA WELLS**	**CAEDF0000089131**

Well ID:	T0605902084-MW-12	Well Type:	MONITORING
Source:	EDF	Other Name:	MW-12
GAMA PFAS Testing:	Not Reported		
Groundwater Quality Data:	https://gamagroundwater.waterboards.ca.gov/gama/gamamap/public/GamaDataDisplay.asp?dataset=EDF&samp_date=&global_id=T0605902084&assigned_name=MW-12&store_num=		
GeoTracker Data:	https://geotracker.waterboards.ca.gov/profile_report.asp?cmd=MWEDFResults&global_id=T0605902084&assigned_name=MW-12		

	Database	EDR ID Number
P116 **NNW** **1/2 - 1 Mile** **Higher**	**CA WELLS**	**CAEDF0000090222**

Well ID:	T0605902084-MW-4	Well Type:	MONITORING
Source:	EDF	Other Name:	MW-4
GAMA PFAS Testing:	Not Reported		
Groundwater Quality Data:	https://gamagroundwater.waterboards.ca.gov/gama/gamamap/public/GamaDataDisplay.asp?dataset=EDF&samp_date=&global_id=T0605902084&assigned_name=MW-4&store_num=		
GeoTracker Data:	https://geotracker.waterboards.ca.gov/profile_report.asp?cmd=MWEDFResults&global_id=T0605902084&assigned_name=MW-4		

GEOCHECK® - PHYSICAL SETTING SOURCE MAP FINDINGS

Map ID
Direction
Distance
Elevation | Database | EDR ID Number

117
NNE
1/2 - 1 Mile
Higher

CA WELLS **5157**

Seq:	5157	Prim sta c:	04S/10W-28P01 S
Frds no:	3000754001	County:	30
District:	08	User id:	TEE
System no:	3000754	Water type:	G
Source nam:	WELL 01 - DESTROYED	Station ty:	WELL/AMBNT/MUN/INTAKE
Latitude:	334720.0	Longitude:	1175600.0
Precision:	3	Status:	DS
Comment 1:	11311 CHAPMAN AVE GARDEN GROVE	Comment 2:	Not Reported
Comment 3:	Not Reported	Comment 4:	Not Reported
Comment 5:	Not Reported	Comment 6:	Not Reported
Comment 7:	Not Reported		
System no:	3000754	System nam:	Crosby Water System
Hqname:	Not Reported	Address:	Not Reported
City:	Not Reported	State:	Not Reported
Zip:	Not Reported	Zip ext:	Not Reported
Pop serv:	0	Connection:	0
Area serve:	Not Reported		

O118
NNE
1/2 - 1 Mile
Higher

CA WELLS **CADDW0000020259**

Well ID:	3000754-001	Well Type:	MUNICIPAL
Source:	Department of Health Services		
Other Name:	WELL 01 - DESTROYED	GAMA PFAS Testing:	Not Reported
Groundwater Quality Data:	https://gamagroundwater.waterboards.ca.gov/gama/gamamap/public/GamaDataDisplay.asp?dataset=DHS&samp_date=&global_id=&assigned_name=3000754-001&store_num=		
GeoTracker Data:	Not Reported		

Q119
WNW
1/2 - 1 Mile
Higher

CA WELLS **CADDW0000020410**

Well ID:	3010062-021	Well Type:	MUNICIPAL
Source:	Department of Health Services		
Other Name:	WELL 032 - DESTROYED	GAMA PFAS Testing:	Not Reported
Groundwater Quality Data:	https://gamagroundwater.waterboards.ca.gov/gama/gamamap/public/GamaDataDisplay.asp?dataset=DHS&samp_date=&global_id=&assigned_name=3010062-021&store_num=		
GeoTracker Data:	Not Reported		

P120
NNW
1/2 - 1 Mile
Higher

CA WELLS **CAEDF0000061004**

Well ID:	T0605902084-MW-5	Well Type:	MONITORING
Source:	EDF	Other Name:	MW-5

GAMA PFAS Testing: Not Reported
Groundwater Quality Data: https://gamagroundwater.waterboards.ca.gov/gama/gamamap/public/GamaDataDisplay.asp?dataset=EDF&samp_date=&global_id=T0605902084&assigned_name=MW-5&store_num=
GeoTracker Data: https://geotracker.waterboards.ca.gov/profile_report.asp?cmd=MWEDFResults&global_id=T0605902084&assigned_name=MW-5

P121
NNW
1/2 - 1 Mile
Higher

CA WELLS **CAEDF0000125674**

Well ID: T0605902084-MW-11 Well Type: MONITORING
Source: EDF Other Name: MW-11
GAMA PFAS Testing: Not Reported
Groundwater Quality Data: https://gamagroundwater.waterboards.ca.gov/gama/gamamap/public/GamaDataDisplay.asp?dataset=EDF&samp_date=&global_id=T0605902084&assigned_name=MW-11&store_num=
GeoTracker Data: https://geotracker.waterboards.ca.gov/profile_report.asp?cmd=MWEDFResults&global_id=T0605902084&assigned_name=MW-11

P122
NNW
1/2 - 1 Mile
Higher

CA WELLS **CAEDF0000050567**

Well ID: T0605902084-MW-1 Well Type: MONITORING
Source: EDF Other Name: MW-1
GAMA PFAS Testing: Not Reported
Groundwater Quality Data: https://gamagroundwater.waterboards.ca.gov/gama/gamamap/public/GamaDataDisplay.asp?dataset=EDF&samp_date=&global_id=T0605902084&assigned_name=MW-1&store_num=
GeoTracker Data: https://geotracker.waterboards.ca.gov/profile_report.asp?cmd=MWEDFResults&global_id=T0605902084&assigned_name=MW-1

P123
NNW
1/2 - 1 Mile
Higher

CA WELLS **CAEDF0000045271**

Well ID: T0605902084-MW-6 Well Type: MONITORING
Source: EDF Other Name: MW-6
GAMA PFAS Testing: Not Reported
Groundwater Quality Data: https://gamagroundwater.waterboards.ca.gov/gama/gamamap/public/GamaDataDisplay.asp?dataset=EDF&samp_date=&global_id=T0605902084&assigned_name=MW-6&store_num=
GeoTracker Data: https://geotracker.waterboards.ca.gov/profile_report.asp?cmd=MWEDFResults&global_id=T0605902084&assigned_name=MW-6

P124
NNW
1/2 - 1 Mile
Higher

CA WELLS **CAEDF0000064759**

Well ID: T0605902084-MW-2 Well Type: MONITORING
Source: EDF Other Name: MW-2
GAMA PFAS Testing: Not Reported
Groundwater Quality Data: https://gamagroundwater.waterboards.ca.gov/gama/gamamap/public/GamaDataDisplay.asp?dataset=EDF&samp_date=&global_id=T0605902084&assigned_name=MW-2&store_num=

GeoTracker Data: https://geotracker.waterboards.ca.gov/profile_report.asp?cmd=MWEDFResults&global_id=T0605902084&assigned_name=MW-2

R125
East
1/2 - 1 Mile
Higher

CA WELLS **CADWR0000019595**

Well ID: 04S10W34N001S
Well Type: UNK
Source: Department of Water Resources
Other Name: 04S10W34N001S
GAMA PFAS Testing: Not Reported
Groundwater Quality Data: https://gamagroundwater.waterboards.ca.gov/gama/gamamap/public/GamaDataDisplay.asp?dataset=DWR&samp_date=&global_id=&assigned_name=04S10W34N001S&store_num=
GeoTracker Data: Not Reported

126
North
1/2 - 1 Mile
Higher

CA WELLS **CADWR0000018766**

Well ID: 04S10W28N001S
Well Type: UNK
Source: Department of Water Resources
Other Name: 04S10W28N001S
GAMA PFAS Testing: Not Reported
Groundwater Quality Data: https://gamagroundwater.waterboards.ca.gov/gama/gamamap/public/GamaDataDisplay.asp?dataset=DWR&samp_date=&global_id=&assigned_name=04S10W28N001S&store_num=
GeoTracker Data: Not Reported

P127
NNW
1/2 - 1 Mile
Higher

CA WELLS **CAEDF0000037677**

Well ID: T0605902084-OW-6
Well Type: MONITORING
Source: EDF
Other Name: OW-6
GAMA PFAS Testing: Not Reported
Groundwater Quality Data: https://gamagroundwater.waterboards.ca.gov/gama/gamamap/public/GamaDataDisplay.asp?dataset=EDF&samp_date=&global_id=T0605902084&assigned_name=OW-6&store_num=
GeoTracker Data: https://geotracker.waterboards.ca.gov/profile_report.asp?cmd=MWEDFResults&global_id=T0605902084&assigned_name=OW-6

P128
NNW
1/2 - 1 Mile
Higher

CA WELLS **CAEDF0000120114**

Well ID: T0605902084-OW-5
Well Type: MONITORING
Source: EDF
Other Name: OW-5
GAMA PFAS Testing: Not Reported
Groundwater Quality Data: https://gamagroundwater.waterboards.ca.gov/gama/gamamap/public/GamaDataDisplay.asp?dataset=EDF&samp_date=&global_id=T0605902084&assigned_name=OW-5&store_num=
GeoTracker Data: https://geotracker.waterboards.ca.gov/profile_report.asp?cmd=MWEDFResults&global_id=T0605902084&assigned_name=OW-5

Map ID
Direction
Distance
Elevation | Database | EDR ID Number

P129
NNW
1/2 - 1 Mile
Higher

CA WELLS **CAEDF0000034271**

Well ID:	T0605902084-MW-22	Well Type:	MONITORING
Source:	EDF	Other Name:	MW-22
GAMA PFAS Testing:	Not Reported		
Groundwater Quality Data:	https://gamagroundwater.waterboards.ca.gov/gama/gamamap/public/GamaDataDisplay.asp?dataset=EDF&samp_date=&global_id=T0605902084&assigned_name=MW-22&store_num=		
GeoTracker Data:	https://geotracker.waterboards.ca.gov/profile_report.asp?cmd=MWEDFResults&global_id=T0605902084&assigned_name=MW-22		

P130
NNW
1/2 - 1 Mile
Higher

CA WELLS **CAEDF0000134065**

Well ID:	T0605902084-MW-10	Well Type:	MONITORING
Source:	EDF	Other Name:	MW-10
GAMA PFAS Testing:	Not Reported		
Groundwater Quality Data:	https://gamagroundwater.waterboards.ca.gov/gama/gamamap/public/GamaDataDisplay.asp?dataset=EDF&samp_date=&global_id=T0605902084&assigned_name=MW-10&store_num=		
GeoTracker Data:	https://geotracker.waterboards.ca.gov/profile_report.asp?cmd=MWEDFResults&global_id=T0605902084&assigned_name=MW-10		

P131
NNW
1/2 - 1 Mile
Higher

CA WELLS **CAEDF0000114434**

Well ID:	T0605902084-OW-4	Well Type:	MONITORING
Source:	EDF	Other Name:	OW-4
GAMA PFAS Testing:	Not Reported		
Groundwater Quality Data:	https://gamagroundwater.waterboards.ca.gov/gama/gamamap/public/GamaDataDisplay.asp?dataset=EDF&samp_date=&global_id=T0605902084&assigned_name=OW-4&store_num=		
GeoTracker Data:	https://geotracker.waterboards.ca.gov/profile_report.asp?cmd=MWEDFResults&global_id=T0605902084&assigned_name=OW-4		

P132
NNW
1/2 - 1 Mile
Higher

CA WELLS **CAEDF0000055485**

Well ID:	T0605902084-MW-7	Well Type:	MONITORING
Source:	EDF	Other Name:	MW-7
GAMA PFAS Testing:	Not Reported		
Groundwater Quality Data:	https://gamagroundwater.waterboards.ca.gov/gama/gamamap/public/GamaDataDisplay.asp?dataset=EDF&samp_date=&global_id=T0605902084&assigned_name=MW-7&store_num=		
GeoTracker Data:	https://geotracker.waterboards.ca.gov/profile_report.asp?cmd=MWEDFResults&global_id=T0605902084&assigned_name=MW-7		

Map ID
Direction
Distance
Elevation

	Database	EDR ID Number
133 **SSE** **1/2 - 1 Mile** **Lower**	**CA WELLS**	**CADWR0000037695**

Well ID:	05S10W04L001S	Well Type:	UNK
Source:	Department of Water Resources		
Other Name:	05S10W04L001S	GAMA PFAS Testing:	Not Reported
Groundwater Quality Data:	https://gamagroundwater.waterboards.ca.gov/gama/gamamap/public/GamaDataDisplay.asp?dataset=DWR&samp_date=&global_id=&assigned_name=05S10W04L001S&store_num=		
GeoTracker Data:	Not Reported		

	Database	EDR ID Number
P134 **NNW** **1/2 - 1 Mile** **Higher**	**CA WELLS**	**CAEDF0000038545**

Well ID:	T0605902084-OW-1	Well Type:	MONITORING
Source:	EDF	Other Name:	OW-1
GAMA PFAS Testing:	Not Reported		
Groundwater Quality Data:	https://gamagroundwater.waterboards.ca.gov/gama/gamamap/public/GamaDataDisplay.asp?dataset=EDF&samp_date=&global_id=T0605902084&assigned_name=OW-1&store_num=		
GeoTracker Data:	https://geotracker.waterboards.ca.gov/profile_report.asp?cmd=MWEDFResults&global_id=T0605902084&assigned_name=OW-1		

	Database	EDR ID Number
P135 **NNW** **1/2 - 1 Mile** **Higher**	**CA WELLS**	**CAEDF0000072145**

Well ID:	T0605902084-IW-2	Well Type:	MONITORING
Source:	EDF	Other Name:	IW-2
GAMA PFAS Testing:	Not Reported		
Groundwater Quality Data:	https://gamagroundwater.waterboards.ca.gov/gama/gamamap/public/GamaDataDisplay.asp?dataset=EDF&samp_date=&global_id=T0605902084&assigned_name=IW-2&store_num=		
GeoTracker Data:	https://geotracker.waterboards.ca.gov/profile_report.asp?cmd=MWEDFResults&global_id=T0605902084&assigned_name=IW-2		

	Database	EDR ID Number
P136 **NNW** **1/2 - 1 Mile** **Higher**	**CA WELLS**	**CAEDF0000016358**

Well ID:	T0605902084-IW-1	Well Type:	MONITORING
Source:	EDF	Other Name:	IW-1
GAMA PFAS Testing:	Not Reported		
Groundwater Quality Data:	https://gamagroundwater.waterboards.ca.gov/gama/gamamap/public/GamaDataDisplay.asp?dataset=EDF&samp_date=&global_id=T0605902084&assigned_name=IW-1&store_num=		
GeoTracker Data:	https://geotracker.waterboards.ca.gov/profile_report.asp?cmd=MWEDFResults&global_id=T0605902084&assigned_name=IW-1		

Map ID
Direction
Distance
Elevation | Database | EDR ID Number

P137
NNW
1/2 - 1 Mile
Higher

CA WELLS **CAEDF0000018113**

Well ID:	T0605902084-IW-3	Well Type:	MONITORING
Source:	EDF	Other Name:	IW-3
GAMA PFAS Testing:	Not Reported		
Groundwater Quality Data:	https://gamagroundwater.waterboards.ca.gov/gama/gamamap/public/GamaDataDisplay.asp?dataset=EDF&samp_date=&global_id=T0605902084&assigned_name=IW-3&store_num=		
GeoTracker Data:	https://geotracker.waterboards.ca.gov/profile_report.asp?cmd=MWEDFResults&global_id=T0605902084&assigned_name=IW-3		

P138
NNW
1/2 - 1 Mile
Higher

CA WELLS **CAEDF0000138061**

Well ID:	T0605902084-OW-3	Well Type:	MONITORING
Source:	EDF	Other Name:	OW-3
GAMA PFAS Testing:	Not Reported		
Groundwater Quality Data:	https://gamagroundwater.waterboards.ca.gov/gama/gamamap/public/GamaDataDisplay.asp?dataset=EDF&samp_date=&global_id=T0605902084&assigned_name=OW-3&store_num=		
GeoTracker Data:	https://geotracker.waterboards.ca.gov/profile_report.asp?cmd=MWEDFResults&global_id=T0605902084&assigned_name=OW-3		

P139
NNW
1/2 - 1 Mile
Higher

CA WELLS **CAEDF0000096408**

Well ID:	T0605902084-MW-3	Well Type:	MONITORING
Source:	EDF	Other Name:	MW-3
GAMA PFAS Testing:	Not Reported		
Groundwater Quality Data:	https://gamagroundwater.waterboards.ca.gov/gama/gamamap/public/GamaDataDisplay.asp?dataset=EDF&samp_date=&global_id=T0605902084&assigned_name=MW-3&store_num=		
GeoTracker Data:	https://geotracker.waterboards.ca.gov/profile_report.asp?cmd=MWEDFResults&global_id=T0605902084&assigned_name=MW-3		

P140
NNW
1/2 - 1 Mile
Higher

CA WELLS **CAEDF0000083611**

Well ID:	T0605902084-OW-2	Well Type:	MONITORING
Source:	EDF	Other Name:	OW-2
GAMA PFAS Testing:	Not Reported		
Groundwater Quality Data:	https://gamagroundwater.waterboards.ca.gov/gama/gamamap/public/GamaDataDisplay.asp?dataset=EDF&samp_date=&global_id=T0605902084&assigned_name=OW-2&store_num=		
GeoTracker Data:	https://geotracker.waterboards.ca.gov/profile_report.asp?cmd=MWEDFResults&global_id=T0605902084&assigned_name=OW-2		

Map ID
Direction
Distance
Elevation | Database | EDR ID Number

P141
NNW
1/2 - 1 Mile
Higher

CA WELLS **CAEDF0000123418**

Well ID:	T0605902084-MW-9	Well Type:	MONITORING
Source:	EDF	Other Name:	MW-9
GAMA PFAS Testing:	Not Reported		
Groundwater Quality Data:	https://gamagroundwater.waterboards.ca.gov/gama/gamamap/public/GamaDataDisplay.asp?dataset=EDF&samp_date=&global_id=T0605902084&assigned_name=MW-9&store_num=		
GeoTracker Data:	https://geotracker.waterboards.ca.gov/profile_report.asp?cmd=MWEDFResults&global_id=T0605902084&assigned_name=MW-9		

P142
NNW
1/2 - 1 Mile
Higher

CA WELLS **CAEDF0000076554**

Well ID:	T0605902084-MW-8	Well Type:	MONITORING
Source:	EDF	Other Name:	MW-8
GAMA PFAS Testing:	Not Reported		
Groundwater Quality Data:	https://gamagroundwater.waterboards.ca.gov/gama/gamamap/public/GamaDataDisplay.asp?dataset=EDF&samp_date=&global_id=T0605902084&assigned_name=MW-8&store_num=		
GeoTracker Data:	https://geotracker.waterboards.ca.gov/profile_report.asp?cmd=MWEDFResults&global_id=T0605902084&assigned_name=MW-8		

Q143
WNW
1/2 - 1 Mile
Higher

CA WELLS **5164**

Seq:	5164	Prim sta c:	04S/10W-30R01 S
Frds no:	3010062021	County:	30
District:	08	User id:	TEE
System no:	3010062	Water type:	G
Source nam:	WELL 032 - DESTROYED	Station ty:	WELL/AMBNT/MUN/INTAKE/SUPPLY
Latitude:	334700.0	Longitude:	1175700.0
Precision:	8	Status:	DS
Comment 1:	Not Reported	Comment 2:	Not Reported
Comment 3:	Not Reported	Comment 4:	Not Reported
Comment 5:	Not Reported	Comment 6:	Not Reported
Comment 7:	Not Reported		

System no:	3010062	System nam:	City Of Garden Grove
Hqname:	GARDEN GROVE WATER DEPT	Address:	13802 NEWHOPE
City:	GARDEN GROVE	State:	CA
Zip:	92642	Zip ext:	Not Reported
Pop serv:	151807	Connection:	33251
Area serve:	GARDEN GROVE		

Map ID
Direction
Distance
Elevation | Database | EDR ID Number

Q144
WNW
1/2 - 1 Mile
Higher

CA WELLS **5166**

Seq:	5166	Prim sta c:	04S/10W-32D01 S
Frds no:	3010062036	County:	30
District:	08	User id:	TEE
System no:	3010062	Water type:	G
Source nam:	WELL 094C - DESTROYED	Station ty:	WELL/AMBNT/MUN/INTAKE/SUPPLY
Latitude:	334700.0	Longitude:	1175700.0
Precision:	8	Status:	DS
Comment 1:	Not Reported	Comment 2:	Not Reported
Comment 3:	Not Reported	Comment 4:	Not Reported
Comment 5:	Not Reported	Comment 6:	Not Reported
Comment 7:	Not Reported		
System no:	3010062	System nam:	City Of Garden Grove
Hqname:	GARDEN GROVE WATER DEPT	Address:	13802 NEWHOPE
City:	GARDEN GROVE	State:	CA
Zip:	92642	Zip ext:	Not Reported
Pop serv:	151807	Connection:	33251
Area serve:	GARDEN GROVE		

Q145
WNW
1/2 - 1 Mile
Higher

CA WELLS **5167**

Seq:	5167	Prim sta c:	04S/10W-32Q01 S
Frds no:	3010062001	County:	30
District:	08	User id:	TEE
System no:	3010062	Water type:	G
Source nam:	WELL 003 - DESTROYED	Station ty:	WELL/AMBNT/MUN/INTAKE/SUPPLY
Latitude:	334700.0	Longitude:	1175700.0
Precision:	8	Status:	DS
Comment 1:	Not Reported	Comment 2:	Not Reported
Comment 3:	Not Reported	Comment 4:	Not Reported
Comment 5:	Not Reported	Comment 6:	Not Reported
Comment 7:	Not Reported		
System no:	3010062	System nam:	City Of Garden Grove
Hqname:	GARDEN GROVE WATER DEPT	Address:	13802 NEWHOPE
City:	GARDEN GROVE	State:	CA
Zip:	92642	Zip ext:	Not Reported
Pop serv:	151807	Connection:	33251
Area serve:	GARDEN GROVE		

S146
SSW
1/2 - 1 Mile
Lower

CA WELLS **CADWR0000013887**

Well ID:	05S10W05J001S	Well Type:	UNK
Source:	Department of Water Resources		
Other Name:	05S10W05J001S	GAMA PFAS Testing:	Not Reported
Groundwater Quality Data:	https://gamagroundwater.waterboards.ca.gov/gama/gamamap/public/GamaDataDisplay.asp?dataset=DWR&samp_date=&global_id=&assigned_name=05S10W05J001S&store_num=		

GeoTracker Data: Not Reported

T147
SSW
1/2 - 1 Mile
Lower

CA WELLS **CADDW0000016897**

Well ID:	3010062-016	Well Type:	MUNICIPAL
Source:	Department of Health Services		
Other Name:	WELL 025	GAMA PFAS Testing:	Not Reported
Groundwater Quality Data:	https://gamagroundwater.waterboards.ca.gov/gama/gamamap/public/GamaDataDisplay.asp?dataset=DHS&samp_date=&global_id=&assigned_name=3010062-016&store_num=		
GeoTracker Data:	Not Reported		

R148
East
1/2 - 1 Mile
Higher

AQUIFLOW **33999**

Site ID:	083002998T
Groundwater Flow:	SSW
Shallow Water Depth:	7
Deep Water Depth:	9
Average Water Depth:	Not Reported
Date:	12/16/1996

R149
East
1/2 - 1 Mile
Higher

CA WELLS **CAEDF0000124069**

Well ID:	T0605902051-MW-1	Well Type:	MONITORING
Source:	EDF	Other Name:	MW-1
GAMA PFAS Testing:	Not Reported		
Groundwater Quality Data:	https://gamagroundwater.waterboards.ca.gov/gama/gamamap/public/GamaDataDisplay.asp?dataset=EDF&samp_date=&global_id=T0605902051&assigned_name=MW-1&store_num=		
GeoTracker Data:	https://geotracker.waterboards.ca.gov/profile_report.asp?cmd=MWEDFResults&global_id=T0605902051&assigned_name=MW-1		

R150
East
1/2 - 1 Mile
Higher

CA WELLS **CAEDF0000022338**

Well ID:	T0605902051-OW-6	Well Type:	MONITORING
Source:	EDF	Other Name:	OW-6
GAMA PFAS Testing:	Not Reported		
Groundwater Quality Data:	https://gamagroundwater.waterboards.ca.gov/gama/gamamap/public/GamaDataDisplay.asp?dataset=EDF&samp_date=&global_id=T0605902051&assigned_name=OW-6&store_num=		
GeoTracker Data:	https://geotracker.waterboards.ca.gov/profile_report.asp?cmd=MWEDFResults&global_id=T0605902051&assigned_name=OW-6		

Map ID
Direction
Distance
Elevation | Database | EDR ID Number

R151
East
1/2 - 1 Mile
Higher

CA WELLS **CAEDF0000040563**

Well ID:	T0605902051-OW-3	Well Type:	MONITORING
Source:	EDF	Other Name:	OW-3
GAMA PFAS Testing:	Not Reported		
Groundwater Quality Data:	https://gamagroundwater.waterboards.ca.gov/gama/gamamap/public/GamaDataDisplay.asp?dataset=EDF&samp_date=&global_id=T0605902051&assigned_name=OW-3&store_num=		
GeoTracker Data:	https://geotracker.waterboards.ca.gov/profile_report.asp?cmd=MWEDFResults&global_id=T0605902051&assigned_name=OW-3		

R152
East
1/2 - 1 Mile
Higher

CA WELLS **CAEDF0000049864**

Well ID:	T0605902051-IW-3	Well Type:	MONITORING
Source:	EDF	Other Name:	IW-3
GAMA PFAS Testing:	Not Reported		
Groundwater Quality Data:	https://gamagroundwater.waterboards.ca.gov/gama/gamamap/public/GamaDataDisplay.asp?dataset=EDF&samp_date=&global_id=T0605902051&assigned_name=IW-3&store_num=		
GeoTracker Data:	https://geotracker.waterboards.ca.gov/profile_report.asp?cmd=MWEDFResults&global_id=T0605902051&assigned_name=IW-3		

R153
East
1/2 - 1 Mile
Higher

CA WELLS **CAEDF0000001912**

Well ID:	T0605902051-OW-5	Well Type:	MONITORING
Source:	EDF	Other Name:	OW-5
GAMA PFAS Testing:	Not Reported		
Groundwater Quality Data:	https://gamagroundwater.waterboards.ca.gov/gama/gamamap/public/GamaDataDisplay.asp?dataset=EDF&samp_date=&global_id=T0605902051&assigned_name=OW-5&store_num=		
GeoTracker Data:	https://geotracker.waterboards.ca.gov/profile_report.asp?cmd=MWEDFResults&global_id=T0605902051&assigned_name=OW-5		

R154
East
1/2 - 1 Mile
Higher

CA WELLS **CAEDF0000003950**

Well ID:	T0605902051-MW-7	Well Type:	MONITORING
Source:	EDF	Other Name:	MW-7
GAMA PFAS Testing:	Not Reported		
Groundwater Quality Data:	https://gamagroundwater.waterboards.ca.gov/gama/gamamap/public/GamaDataDisplay.asp?dataset=EDF&samp_date=&global_id=T0605902051&assigned_name=MW-7&store_num=		
GeoTracker Data:	https://geotracker.waterboards.ca.gov/profile_report.asp?cmd=MWEDFResults&global_id=T0605902051&assigned_name=MW-7		

Map ID
Direction
Distance
Elevation | Database | EDR ID Number

R155
East
1/2 - 1 Mile
Higher

CA WELLS **CAEDF0000012573**

Well ID:	T0605902051-OW-1	Well Type:	MONITORING
Source:	EDF	Other Name:	OW-1
GAMA PFAS Testing:	Not Reported		
Groundwater Quality Data:	https://gamagroundwater.waterboards.ca.gov/gama/gamamap/public/GamaDataDisplay.asp?dataset=EDF&samp_date=&global_id=T0605902051&assigned_name=OW-1&store_num=		
GeoTracker Data:	https://geotracker.waterboards.ca.gov/profile_report.asp?cmd=MWEDFResults&global_id=T0605902051&assigned_name=OW-1		

R156
East
1/2 - 1 Mile
Higher

CA WELLS **CAEDF0000098788**

Well ID:	T0605902051-OW-7	Well Type:	MONITORING
Source:	EDF	Other Name:	OW-7
GAMA PFAS Testing:	Not Reported		
Groundwater Quality Data:	https://gamagroundwater.waterboards.ca.gov/gama/gamamap/public/GamaDataDisplay.asp?dataset=EDF&samp_date=&global_id=T0605902051&assigned_name=OW-7&store_num=		
GeoTracker Data:	https://geotracker.waterboards.ca.gov/profile_report.asp?cmd=MWEDFResults&global_id=T0605902051&assigned_name=OW-7		

R157
East
1/2 - 1 Mile
Higher

CA WELLS **CAEDF0000115597**

Well ID:	T0605902051-IW-2	Well Type:	MONITORING
Source:	EDF	Other Name:	IW-2
GAMA PFAS Testing:	Not Reported		
Groundwater Quality Data:	https://gamagroundwater.waterboards.ca.gov/gama/gamamap/public/GamaDataDisplay.asp?dataset=EDF&samp_date=&global_id=T0605902051&assigned_name=IW-2&store_num=		
GeoTracker Data:	https://geotracker.waterboards.ca.gov/profile_report.asp?cmd=MWEDFResults&global_id=T0605902051&assigned_name=IW-2		

R158
East
1/2 - 1 Mile
Higher

CA WELLS **CAEDF0000121998**

Well ID:	T0605902051-IW-1	Well Type:	MONITORING
Source:	EDF	Other Name:	IW-1
GAMA PFAS Testing:	Not Reported		
Groundwater Quality Data:	https://gamagroundwater.waterboards.ca.gov/gama/gamamap/public/GamaDataDisplay.asp?dataset=EDF&samp_date=&global_id=T0605902051&assigned_name=IW-1&store_num=		
GeoTracker Data:	https://geotracker.waterboards.ca.gov/profile_report.asp?cmd=MWEDFResults&global_id=T0605902051&assigned_name=IW-1		

Map ID
Direction
Distance
Elevation | Database | EDR ID Number

R159
East
1/2 - 1 Mile
Higher

CA WELLS **CAEDF0000052338**

Well ID:	T0605902051-OW-2	Well Type:	MONITORING
Source:	EDF	Other Name:	OW-2
GAMA PFAS Testing:	Not Reported		
Groundwater Quality Data:	https://gamagroundwater.waterboards.ca.gov/gama/gamamap/public/GamaDataDisplay.asp?dataset=EDF&samp_date=&global_id=T0605902051&assigned_name=OW-2&store_num=		
GeoTracker Data:	https://geotracker.waterboards.ca.gov/profile_report.asp?cmd=MWEDFResults&global_id=T0605902051&assigned_name=OW-2		

R160
East
1/2 - 1 Mile
Higher

CA WELLS **CAEDF0000053090**

Well ID:	T0605902051-MW-6	Well Type:	MONITORING
Source:	EDF	Other Name:	MW-6
GAMA PFAS Testing:	Not Reported		
Groundwater Quality Data:	https://gamagroundwater.waterboards.ca.gov/gama/gamamap/public/GamaDataDisplay.asp?dataset=EDF&samp_date=&global_id=T0605902051&assigned_name=MW-6&store_num=		
GeoTracker Data:	https://geotracker.waterboards.ca.gov/profile_report.asp?cmd=MWEDFResults&global_id=T0605902051&assigned_name=MW-6		

R161
East
1/2 - 1 Mile
Higher

CA WELLS **CAEDF0000059827**

Well ID:	T0605902051-MW-4	Well Type:	MONITORING
Source:	EDF	Other Name:	MW-4
GAMA PFAS Testing:	Not Reported		
Groundwater Quality Data:	https://gamagroundwater.waterboards.ca.gov/gama/gamamap/public/GamaDataDisplay.asp?dataset=EDF&samp_date=&global_id=T0605902051&assigned_name=MW-4&store_num=		
GeoTracker Data:	https://geotracker.waterboards.ca.gov/profile_report.asp?cmd=MWEDFResults&global_id=T0605902051&assigned_name=MW-4		

R162
East
1/2 - 1 Mile
Higher

CA WELLS **CAEDF0000041247**

Well ID:	T0605902051-OW-4	Well Type:	MONITORING
Source:	EDF	Other Name:	OW-4
GAMA PFAS Testing:	Not Reported		
Groundwater Quality Data:	https://gamagroundwater.waterboards.ca.gov/gama/gamamap/public/GamaDataDisplay.asp?dataset=EDF&samp_date=&global_id=T0605902051&assigned_name=OW-4&store_num=		
GeoTracker Data:	https://geotracker.waterboards.ca.gov/profile_report.asp?cmd=MWEDFResults&global_id=T0605902051&assigned_name=OW-4		

Map ID
Direction
Distance
Elevation | Database | EDR ID Number

U163
East
1/2 - 1 Mile
Higher

CA WELLS **CAEDF0000007780**

Well ID:	T0605902051-MW-2	Well Type:	MONITORING
Source:	EDF	Other Name:	MW-2
GAMA PFAS Testing:	Not Reported		
Groundwater Quality Data:	https://gamagroundwater.waterboards.ca.gov/gama/gamamap/public/GamaDataDisplay.asp?dataset=EDF&samp_date=&global_id=T0605902051&assigned_name=MW-2&store_num=		
GeoTracker Data:	https://geotracker.waterboards.ca.gov/profile_report.asp?cmd=MWEDFResults&global_id=T0605902051&assigned_name=MW-2		

S164
SSW
1/2 - 1 Mile
Lower

FED USGS **USGS40000137975**

Organization ID:	USGS-CA		
Organization Name:	USGS California Water Science Center		
Monitor Location:	005S010W05J002S	Type:	Well
Description:	Not Reported	HUC:	Not Reported
Drainage Area:	Not Reported	Drainage Area Units:	Not Reported
Contrib Drainage Area:	Not Reported	Contrib Drainage Area Unts:	Not Reported
Aquifer:	California Coastal Basin aquifers		
Formation Type:	Not Reported	Aquifer Type:	Not Reported
Construction Date:	Not Reported	Well Depth:	Not Reported
Well Depth Units:	Not Reported	Well Hole Depth:	987
Well Hole Depth Units:	ft		

T165
SSW
1/2 - 1 Mile
Lower

CA WELLS **CADWR9000005402**

State Well #:	05S10W05R002S	Station ID:	25151
Well Name:	Not Reported	Basin Name:	Coastal Plain Of Orange County
Well Use:	Unknown	Well Type:	Unknown
Well Depth:	0	Well Completion Rpt #:	Not Reported

U166
East
1/2 - 1 Mile
Higher

CA WELLS **CAEDF0000021845**

Well ID:	T0605902051-MW-5	Well Type:	MONITORING
Source:	EDF	Other Name:	MW-5
GAMA PFAS Testing:	Not Reported		
Groundwater Quality Data:	https://gamagroundwater.waterboards.ca.gov/gama/gamamap/public/GamaDataDisplay.asp?dataset=EDF&samp_date=&global_id=T0605902051&assigned_name=MW-5&store_num=		
GeoTracker Data:	https://geotracker.waterboards.ca.gov/profile_report.asp?cmd=MWEDFResults&global_id=T0605902051&assigned_name=MW-5		

GEOCHECK® - PHYSICAL SETTING SOURCE MAP FINDINGS

Map ID Direction Distance Elevation			Database	EDR ID Number
U167 **East** **1/2 - 1 Mile** **Higher**			**CA WELLS**	**CAEDF0000123715**
Well ID:	T0605902051-MW-3	Well Type:	MONITORING	
Source:	EDF	Other Name:	MW-3	
GAMA PFAS Testing:	Not Reported			
Groundwater Quality Data:	https://gamagroundwater.waterboards.ca.gov/gama/gamamap/public/GamaDataDisplay.asp?dataset=EDF&samp_date=&global_id=T0605902051&assigned_name=MW-3&store_num=			
GeoTracker Data:	https://geotracker.waterboards.ca.gov/profile_report.asp?cmd=MWEDFResults&global_id=T0605902051&assigned_name=MW-3			

1G **West** **1/4 - 1/2 Mile** **Lower**	Site ID: Groundwater Flow: Shallow Water Depth: Deep Water Depth: Average Water Depth: Date:	083000998T S 22.26 26.5 Not Reported 08/01/1990	**AQUIFLOW**	**51930**
2G **East** **1/2 - 1 Mile** **Lower**	Site ID: Groundwater Flow: Shallow Water Depth: Deep Water Depth: Average Water Depth: Date:	083002998T SSW 7 9 Not Reported 12/16/1996	**AQUIFLOW**	**33999**
3G **South** **1/2 - 1 Mile** **Lower**	Site ID: Groundwater Flow: Shallow Water Depth: Deep Water Depth: Average Water Depth: Date:	083002066T SW 33 35 Not Reported 05/02/1995	**AQUIFLOW**	**38877**
4G **South** **1/2 - 1 Mile** **Lower**	Site ID: Groundwater Flow: Shallow Water Depth: Deep Water Depth: Average Water Depth: Date:	083002066T S 20.83 24.05 Not Reported 05/1999	**AQUIFLOW**	**51917**
5G **South** **1/2 - 1 Mile** **Lower**	Site ID: Groundwater Flow: Shallow Water Depth: Deep Water Depth: Average Water Depth: Date:	083002066T SW 33 35 Not Reported 05/02/1995	**AQUIFLOW**	**38876**

GEOCHECK® - PHYSICAL SETTING SOURCE MAP FINDINGS

Map ID
Direction
Distance

Database EDR ID Number

1
WSW **OIL_GAS** **CAOG14000006224**
1/4 - 1/2 Mile

API #:	0405901160	Well #:	1
Well Status:	Plugged	Well Type:	Dry Hole
Lease Name:	Chaffee	Field Name:	Any Field
Area Name:	Any Area	GIS Source:	hud
Confidential Well:	N	Directionally Drilled:	N
Spud Date:	Not Reported		

2
North **OIL_GAS** **CAOG14000006240**
1/2 - 1 Mile

API #:	0405901179	Well #:	1
Well Status:	Plugged	Well Type:	Dry Hole
Lease Name:	Stanley Community	Field Name:	Any Field
Area Name:	Any Area	GIS Source:	hud
Confidential Well:	N	Directionally Drilled:	N
Spud Date:	Not Reported		

GEOCHECK® - PHYSICAL SETTING SOURCE MAP FINDINGS
RADON

AREA RADON INFORMATION

State Database: CA Radon

Radon Test Results

Zipcode	Num Tests	> 4 pCi/L
92840	58	0

Federal EPA Radon Zone for ORANGE County: 3

Note: Zone 1 indoor average level > 4 pCi/L.
: Zone 2 indoor average level >= 2 pCi/L and <= 4 pCi/L.
: Zone 3 indoor average level < 2 pCi/L.

Federal Area Radon Information for ORANGE COUNTY, CA

Number of sites tested: 30

Area	Average Activity	% <4 pCi/L	% 4-20 pCi/L	% >20 pCi/L
Living Area - 1st Floor	0.763 pCi/L	100%	0%	0%
Living Area - 2nd Floor	Not Reported	Not Reported	Not Reported	Not Reported
Basement	Not Reported	Not Reported	Not Reported	Not Reported

PHYSICAL SETTING SOURCE RECORDS SEARCHED

TOPOGRAPHIC INFORMATION

USGS 7.5' Digital Elevation Model (DEM)
Source: United States Geologic Survey
EDR acquired the USGS 7.5' Digital Elevation Model in 2002 and updated it in 2006. The 7.5 minute DEM corresponds to the USGS 1:24,000- and 1:25,000-scale topographic quadrangle maps. The DEM provides elevation data with consistent elevation units and projection.

Current USGS 7.5 Minute Topographic Map
Source: U.S. Geological Survey

HYDROLOGIC INFORMATION

Flood Zone Data: This data was obtained from the Federal Emergency Management Agency (FEMA). It depicts 100-year and 500-year flood zones as defined by FEMA. It includes the National Flood Hazard Layer (NFHL) which incorporates Flood Insurance Rate Map (FIRM) data and Q3 data from FEMA in areas not covered by NFHL.
Source: FEMA
Telephone: 877-336-2627
Date of Government Version: 2003, 2015

NWI: National Wetlands Inventory. This data, available in select counties across the country, was obtained by EDR in 2002, 2005, 2010 and 2015 from the U.S. Fish and Wildlife Service.

State Wetlands Data: Wetland Inventory
Source: Department of Fish and Wildlife
Telephone: 916-445-0411

HYDROGEOLOGIC INFORMATION

AQUIFLOW^{R} Information System
Source: EDR proprietary database of groundwater flow information
EDR has developed the AQUIFLOW Information System (AIS) to provide data on the general direction of groundwater flow at specific points. EDR has reviewed reports submitted to regulatory authorities at select sites and has extracted the date of the report, hydrogeologically determined groundwater flow direction and depth to water table information.

GEOLOGIC INFORMATION

Geologic Age and Rock Stratigraphic Unit
Source: P.G. Schruben, R.E. Arndt and W.J. Bawiec, Geology of the Conterminous U.S. at 1:2,500,000 Scale - A digital representation of the 1974 P.B. King and H.M. Beikman Map, USGS Digital Data Series DDS - 11 (1994).

STATSGO: State Soil Geographic Database
Source: Department of Agriculture, Natural Resources Conservation Service (NRCS)
The U.S. Department of Agriculture's (USDA) Natural Resources Conservation Service (NRCS) leads the national Conservation Soil Survey (NCSS) and is responsible for collecting, storing, maintaining and distributing soil survey information for privately owned lands in the United States. A soil map in a soil survey is a representation of soil patterns in a landscape. Soil maps for STATSGO are compiled by generalizing more detailed (SSURGO) soil survey maps.

SSURGO: Soil Survey Geographic Database
Source: Department of Agriculture, Natural Resources Conservation Service (NRCS)
Telephone: 800-672-5559
SSURGO is the most detailed level of mapping done by the Natural Resources Conservation Service, mapping scales generally range from 1:12,000 to 1:63,360. Field mapping methods using national standards are used to construct the soil maps in the Soil Survey Geographic (SSURGO) database. SSURGO digitizing duplicates the original soil survey maps. This level of mapping is designed for use by landowners, townships and county natural resource planning and management.

PHYSICAL SETTING SOURCE RECORDS SEARCHED

LOCAL / REGIONAL WATER AGENCY RECORDS

FEDERAL WATER WELLS

PWS: Public Water Systems
Source: EPA/Office of Drinking Water
Telephone: 202-564-3750
Public Water System data from the Federal Reporting Data System. A PWS is any water system which provides water to at least 25 people for at least 60 days annually. PWSs provide water from wells, rivers and other sources.

PWS ENF: Public Water Systems Violation and Enforcement Data
Source: EPA/Office of Drinking Water
Telephone: 202-564-3750
Violation and Enforcement data for Public Water Systems from the Safe Drinking Water Information System (SDWIS) after August 1995. Prior to August 1995, the data came from the Federal Reporting Data System (FRDS).

USGS Water Wells: USGS National Water Inventory System (NWIS)
This database contains descriptive information on sites where the USGS collects or has collected data on surface water and/or groundwater. The groundwater data includes information on wells, springs, and other sources of groundwater.

OTHER STATE DATABASE INFORMATION

Groundwater Ambient Monitoring & Assessment Program
State Water Resources Control Board
Telephone: 916-341-5577
The GAMA Program is Californias comprehensive groundwater quality monitoring program. GAMA collects data by testing the untreated, raw water in different types of wells for naturally-occurring and man-made chemicals. The GAMA data includes Domestic, Monitoring and Municipal well types from the following sources, Department of Water Resources, Department of Heath Services, EDF, Agricultural Lands, Lawrence Livermore National Laboratory, Department of Pesticide Regulation, United States Geological Survey, Groundwater Ambient Monitoring and Assessment Program and Local Groundwater Projects.

Water Well Database
Source: Department of Water Resources
Telephone: 916-651-9648

California Drinking Water Quality Database
Source: Department of Public Health
Telephone: 916-324-2319
The database includes all drinking water compliance and special studies monitoring for the state of California since 1984. It consists of over 3,200,000 individual analyses along with well and water system information.

California Oil and Gas Well Locations
Source: Dept of Conservation, Geologic Energy Management Division
Telephone: 916-323-1779
Oil and Gas well locations in the state.

California Earthquake Fault Lines
Source: California Division of Mines and Geology
The fault lines displayed on EDR's Topographic map are digitized quaternary fault lines prepared in 1975 by the United State Geological Survey. Additional information (also from 1975) regarding activity at specific fault lines comes from California's Preliminary Fault Activity Map prepared by the California Division of Mines and Geology.

RADON

State Database: CA Radon
Source: Department of Public Health
Telephone: 916-210-8558
Radon Database for California

PHYSICAL SETTING SOURCE RECORDS SEARCHED

Area Radon Information
Source: USGS
Telephone: 703-356-4020
The National Radon Database has been developed by the U.S. Environmental Protection Agency (USEPA) and is a compilation of the EPA/State Residential Radon Survey and the National Residential Radon Survey. The study covers the years 1986 - 1992. Where necessary data has been supplemented by information collected at private sources such as universities and research institutions.

EPA Radon Zones
Source: EPA
Telephone: 703-356-4020
Sections 307 & 309 of IRAA directed EPA to list and identify areas of U.S. with the potential for elevated indoor radon levels.

OTHER

Airport Landing Facilities: Private and public use landing facilities
Source: Federal Aviation Administration, 800-457-6656

Epicenters: World earthquake epicenters, Richter 5 or greater
Source: Department of Commerce, National Oceanic and Atmospheric Administration

California Earthquake Fault Lines: The fault lines displayed on EDR's Topographic map are digitized quaternary fault lines, prepared in 1975 by the United State Geological Survey. Additional information (also from 1975) regarding activity at specific fault lines comes from California's Preliminary Fault Activity Map prepared by the California Division of Mines and Geology.

STREET AND ADDRESS INFORMATION

Â© 2015 TomTom North America, Inc. All rights reserved. This material is proprietary and the subject of copyright protection and other intellectual property rights owned by or licensed to Tele Atlas North America, Inc. The use of this material is subject to the terms of a license agreement. You will be held liable for any unauthorized copying or disclosure of this material.

Appendix F

Project Personnel Resumes

J. JUSTIN RAUZON, REPA

Justin Rauzon, REPA

Education

MEM – Environmental Management, Duke University, 2014
BS – Zoology (Double Emphasis: Human and Marine Biology), Brigham Young University, 2004

Professional Licenses

Registered Environmental Property Assessor (REPA), National Registry of Environmental Professionals (No. 485639)

Specialty Certifications

OSHA 40-Hour Health and Safety Training for Hazardous Waste Workers
8-Hour Annual Refresher Training for Hazardous Waste Site Activities
OSHA 16-Hour Initial Asbestos Operations and Maintenance Training
Thermo Scientific Niton XRF Analyzer Operator's Training
First-Aid and CPR Training

Professional Affiliations

National Ground Water Association, Member (2015 to Present)
Industrial Environmental Association, Member (2018 to Present)

Professional Experience

Mr. Rauzon has more than 16 years of environmental services experience, all with SCS. Fluent in Spanish, Mr. Rauzon is an SCS Project Manager with a diverse background in biological and environmental sciences, and regularly performs environmental assessments and compliance audits at sites in the U.S. and in Latin America. He has technical and management experience with soil, soil vapor, and groundwater investigations at industrial, commercial, landfill, greenfield, and residential properties. He has extensive experience with environmental laws and regulations in both the U.S. and Mexico. His work experience includes all project phases, from development of cost estimates for various site assessment and cleanup programs to implementing remediation programs and interfacing with regulatory agencies. His experience with and understanding of these issues led to his appointment as a National Partner in Environmental Due Diligence in 2021.

Selected projects in which he has participated are described below.

Environmental Management

Due Diligence Assessments of Properties Prior to Real Estate Transfer of Properties in California, Arizona, New Jersey, Mexico, Puerto Rico, and the Dominican Republic. Mr. Rauzon has completed numerous due diligence assessments of properties prior to acquisition, disposition, or loan financing by investment banks, insurance companies, corporations, non-profit entities, real

estate developers, and private parties. Projects have included Phase I assessments that meet federal All Appropriate Investigation (AAI) regulations, American Society for Testing and Materials (ASTM) standards, and client-specific guidelines; inspections for asbestos and lead-based paint; Phase II investigations; preparation of abatement and remediation cost estimates; and regulatory agency coordination. These projects frequently involve review of previous environmental reports and investigation of current and past on-site operations, regulatory agency records searches, evaluation of historical property use information, identification of nearby potentially contaminated sites, and development of appropriate conclusions about environmental risks. Investigations involve preparation of work plans, soil boring and subsequent sampling, groundwater well installation and sampling, soil gas probe installation and sampling, precision mapping, evaluation of contaminants in accordance with regulatory requirements or generally accepted guidelines, preparation of investigation report, and analysis of applicable remedial alternatives. Mr. Rauzon has served as the Project Manager for sites that have received regulatory closure from various regulatory agencies.

Planning, Coordinating, and Supervising Remedial Actions That Included Excavation, Transport, and Disposal of Contaminated Soils and Water. Investigations involve preparation of Remedial Action Plans (RAPs), direction of fieldwork, oversight of confirmatory sampling, and interfacing with regulatory agencies.

Groundwater Monitoring and Reporting for Simi Valley Landfill and Recycling Center, Simi Valley, CA. Mr. Rauzon is a key team member for the sampling and monitoring of 10 groundwater wells and 5 leachate locations to evaluate potential releases from waste units affecting groundwater at Simi Valley Landfill. He also prepares the annual leachate control system's effectiveness reports and documents results of resampling of groundwater wells based on initial statistical indications of a release.

The Characterization of Hazardous Waste Materials. These projects include collection of soil and/or liquid samples to profile the waste materials, interpretation of laboratory results, and evaluation of disposal/recycling options to minimize the costs and liabilities to clients associated with the removal of wastes.

Assessment and Certification of Hazardous Waste Tank Systems. These investigations involve working with a Professional Engineer to complete field inspections of hazardous waste tanks, associated ancillary equipment, leak-detection systems, and secondary containment devices, as well as interfacing with regulatory agencies.

Project Management

Project Manager for Environmental Due Diligence Assessment and Health and Safety Program Review of Six Geothermal Power Plants Located in California, Nevada, New Mexico, and Utah. SCS services included time-sensitive field inspection, environmental document and permit review, and preparation of environmental risk evaluation reports. Mr. Rauzon reviewed and assessed plant health and safety plans and procedures; facility response plans; incident reports; and arrangements for plant selection, appointment, and management of support contractors. SCS provided support consulting services in the successful client plant acquisition and integration support.

Project Manager for Due Diligence Investigations at Dry Mill and Biofuel Distillery Plant, Madera, CA. SCS services included Phase I environmental assessment and Phase II soil, soil vapor, and groundwater investigation to support client's acquisition of an ethanol production plant at which a lumber mill was historically located. SCS provided additional consulting services related to remediation cost analysis and management of ongoing environmental issues.

Project Manager for Due Diligence Investigation of a Portfolio With More Than 300 Industrial Sites Throughout Mexico. SCS services included conducting Phase I and Phase II environmental assessments within the strict timeline of the $1.2 billion industrial real estate transaction. Subsequent to the closing of the deal, SCS provided ongoing consulting services to facilitate integration and management of various facilities with ongoing environmental issues.

Project Manager for Hazardous Materials Consulting Services in Support of the State Route 91 Corridor Improvement Project in Orange and Riverside Counties, CA. SCS services included sampling and inventory of potentially hazardous materials associated with more than 25 bridges along the SR-91 and I-15 freeways; environmental assessments on properties within the proposed freeway expansion area; and soil testing for herbicides, pesticides, and fungicides on several land parcels.

Project Manager for Investigation and Remediation of Industrial Facility Located in Fontana, CA. SCS conducted a series of environmental assessments, investigations, and remedial activities that provided sufficient information to identify environmental issues and business risks, and facilitate the client's successful purchase of property. A number of recognized environmental conditions, including releases of coal tar, solvents, heavy metals, and total petroleum hydrocarbons, were identified. Project activities conducted during the acquisition and redevelopment of the property included shallow and deep soil and soil vapor investigations; installation of groundwater monitoring wells and subsequent groundwater sampling; subsequent remedial excavation under San Bernardino County Fire Department (SBCFD) oversight to obtain closure; and excavation and off-site disposition of contaminated soil.

Health and Safety

Mr. Rauzon has participated in a certified health and safety program in compliance with OSHA Standard 29 CFR 1910.120. He is knowledgeable in incident response operations, team functions, personnel safety, and field equipment. He is able to recognize and evaluate potential chemical and physical hazards and associated risks in field operations; discuss and use personal protective equipment (PPE), such as respiratory protection and protective clothing; use and interpret direct-reading instruments; and examine and establish Standard Operating Safety Guidelines to ensure safe and effective response operations.

Publications

Rauzon, J. J., "Mexico: Environmental Due Diligence and the Mexican Waste Law," EHS Journal, November 13, 2010.

JULIO A. NUNO, REPA, CESCO

Education

MS – Environmental Engineering, University of Southern California, 1982
BS – Biological Sciences, University of Southern California, 1979

Professional Licenses

Registered Environmental Property Assessor (REPA), National Registry of Environmental Professionals (No. 443198)
Certified Environmental and Safety Compliance Officer (CESCO), National Registry of Environmental Professionals (No. 265109)

Professional Affiliations

Water Environment Federation
California Water Environment Association
National Groundwater Association

Professional Experience

Mr. Nuno has over 37 years of environmental services experience, all with SCS, and extensive expertise in property evaluation and due diligence; site assessment, investigation, and remediation; underground storage tank (UST) assessment, upgrading, removal, and leakage cleanup; and hazardous waste management. He works extensively with regulatory agencies, fully understands regulations pertaining to petroleum hydrocarbons and hazardous waste, and has worked on numerous projects associated with real estate transactions to assess the potential for releases, characterize releases of contaminants to soil, soil vapor, and groundwater, implement remedial measures, and develop cost estimates for assessing and mitigating impacts. As SCS Senior Vice President responsible for Environmental Services in Southern California, Arizona, and Nevada, Mr. Nuno has directed SCS's contributions to a number of major projects, including construction of the Staples Center and the Phoenix Award-winning Chesterfield Square project, both in Los Angeles, CA.

Hazardous Waste/Materials Management

Project Manager for closure of an ordnance production and ramjet test facility, Van Nuys, CA. The project involved closure of a facility containing Resource Conservation and Recovery Act (RCRA) hazardous waste management units. Closure activities included implementing a plan approved by the California Environmental Protection Agency (CEPA) and Department of Toxic Substances Control (DTSC), conducting inventory while sampling various containers of hazardous materials, preparing a preliminary site assessment, conducting an investigation of former underground tanks and hazardous materials storage areas, providing asbestos management services, installing/monitoring groundwater wells, and remediating impacted areas. Mr. Nuno served as the primary contact for the DTSC and SCS's client.

Managed a 2-year multiple assignment contract to provide environmental services to the Port of Los Angeles, CA. Projects completed under this contract included preliminary site assessments of numerous properties scheduled for acquisition by the Port of Los Angeles (Port), the implementation

of subsurface investigations for two closed shipyards, development of a sampling plan and collection of surface soil samples from the property storing various hazardous materials, collection and analysis of samples from building materials for asbestos, and collection and analysis of samples from creosote wharf pilings to evaluate disposal options. Mr. Nuno's responsibilities included coordinating site activities, interfacing with Port personnel, reviewing project submittals, preparing monthly progress reports, managing subcontractors, and interfacing with regulatory agencies.

Regulatory compliance assessment of a manufacturing facility, Bell, CA. This project included conducting facility operations to determine compliance with environmental regulations, including materials management, permitting, and maintenance of records. A report was prepared summarizing the applicable regulations while providing recommendations.

Managed a multi-year contract for environmental services at the Long Beach Naval Shipyard and Terminal Island Naval Complex. Projects completed under this contract included the preparation of a hazardous materials Spill Prevention, Control, and Countermeasures (SPCC) Plan, evaluation of wastewater discharges from industrial sources, preparation of a closure plan for a permitted hazardous waste storage facility, the design of three hazardous waste staging facilities, and the implementation of a site closure investigation.

Project to determine whether impoundment ponds used for the treatment of wastewater generated during operations involved in explosives formulation and packing should be permitted as hazardous waste treatment facilities, Naval Weapons Center, China Lake, CA. The objective for this project was to determine whether the impoundment ponds, used for the treatment of wastewater generated during operations, were exposed to explosive formulations, which required permitting the Naval Weapons Center as a hazardous waste treatment facility. The project was completed on site at the military facility and involved interviewing personnel familiar with the operations. Per regulatory requirements, the collection of wastewater and sediment from the impoundments was used for subsequent analysis, which was presented in a final written report submitted to the client.

Hazardous waste/materials management program for the Nevada Department of Transportation. Visits were made to each field maintenance station and major maintenance stations located throughout the state to determine the types of hazardous materials used, along with observing the methods of handling and disposal. The final report contained (1) suggestions for improving hazardous waste/materials management practices; (2) a policy document for the hazardous materials; and (3) a training program for personnel involved in hazardous waste management.

Guidance to the California Department of Health Services in performing and implementing an audit program for facilities generating hazardous wastes. The audits were conducted to evaluate present waste/materials management practices and to propose recommendations to reduce the volume of wastes being generated. Recommendations were evaluated on the basis of cost effectiveness and ease of implementation. Audit programs were developed for three industries: the paint and body segment of the automotive repair industry, the marine shipyard maintenance and repair industry, and the precious metals recovery industry. Mr. Nuno participated in many of the facility audits and prepared portions of the reports submitted to the client.

Inventory of oil-filled electrical equipment at properties owned by the State of California to determine if this equipment contained polychlorinated biphenyl (PCB). State of California-owned properties were evaluated in a housing inventory of oil-filled electrical equipment that potentially contained PCB. To determine the outcome in an event of equipment failure, SCS assessed potential pathways and receptors that could contribute to the failure. Mr. Nuno's role on this project was to

visit facilities throughout the state, identify electrical equipment that could contain PCBs, and inventory the equipment.

Preparation of SPCC Plans. Mr. Nuno has directed and managed several projects involving preparation of SPCC Plans, including several container facilities within the Port of Long Beach, an airship operation in Carson, a printing operation, and an aerospace facility at the Van Nuys Airport. Plans met or exceeded federal regulations.

Second-Party Review of Environmental Impact Report (EIR) for Proposed Intermodal Facility. As part of a review prior to submittal for public evaluation, Mr. Nuno reviewed sections of the EIR pertaining to Hazards and Hazardous Materials. A detailed review was conducted, with comments provided for consideration as part of the final draft document.

Independent Review of Reports, Various Locations. Mr. Nuno is continuously requested to review documents and provide his professional opinion regarding complex cases. Clients include the City of El Monte, City of Buena Park, Retirement Housing Foundation, Doerken Properties, and Olive Branch Development.

Porter Ranch Dust Monitoring. During grading activities for a major residential development, notices of violation were issued to the grading contractor by the South Coast Air Quality Management District (SCAQMD). Mr. Nuno's role on this project consisted of attending meetings with the SCAQMD, preparing a dust mitigation plan, and coordinating staff to provide dust monitoring during grading.

Due Diligence for Property Transfers

Mr. Nuno has completed and has been involved in several hundred due diligence assessments of properties prior to acquisition by real estate developers, City Redevelopment Agencies, corporations, non-profit entities, and private parties. Projects have included Phase I assessments meeting federal All Appropriate Investigation (AAI) regulations and the American Society for Testing and Materials (ASTM) standards, inspections for asbestos and lead-based paint, Phase II investigations, preparation of abatement and remediation cost estimates, and regulatory agency coordination.

On behalf of the City of Pico Rivera, Mr. Nuno served as the Project Manager for the first closure issued by the Los Angeles Regional Water Quality Control Board (RWQCB) under the Polanco Bill.

Former Boeing C-17 Facility. Mr. Nuno served as leader of a team that assessed the former Boeing C-17 facility in Long Beach. The assessment included evaluation of several comprehensive documents completed as part of the assessment and closure of the former military aircraft manufacturing facility. The efforts resulted in the successful transfer of real estate to our client.

Former Landfill Sites. Mr. Nuno has completed Phase I Environmental Site Assessments (ESAs) of properties used in the past for disposal of waste materials and operated as landfills. These facilities have been located throughout Southern California.

Site Assessment and Remediation

For Staples Center/LA Live in Los Angeles, served as Project Director for assessment and cleanup of properties acquired as part of the support area (parking lots, future hotels, and other support operations). This project included Phase I ESAs of properties on several blocks surrounding the Staples Center, implementation of subsurface investigations to assess potential contaminants from past on-site operations to soil and groundwater, risk evaluation and negotiation of cleanup levels with regulatory agencies, and implementation and oversight during remediation. Due to the Staples Center's construction schedule, SCS's work was completed on an expedited basis.

Former Refinery, Santa Fe Springs, CA. Mr. Nuno was the principal investigator prior to a real estate transaction involving a former refinery. Mr. Nuno was responsible for reviewing previous investigative reports, including a Remedial Action Plan (RAP) for completeness, and for providing remediation recommendations based on available data, which were implemented in cost estimates for the site development.

City of Irwindale, CA. A residential development was proposed for a parcel of land associated with historical uses resulting in potential hazardous material releases. SCS conducted a Phase II investigation with an approach developed by Mr. Nuno assessing soil and soil vapor at the site. Wipe samples were also collected in a building on site that was reported as a clandestine drug laboratory.

Due Diligence and Permitting for a Nationwide Building Materials Manufacturer, various locations in the U.S. and Canada. Mr. Nuno has served as the primary interface between clients and SCS staff within several SCS offices conducting Phase I ESAs on manufacturing facilities throughout the U.S. and Canada. He has developed project budgets, coordinated SCS staff efforts, submitted investigations, and served as Principal Reviewer for deliverables.

City of El Monte Gateway project, El Monte, CA. The City of El Monte planned to expand its Public Works Yard on 14 acres of what used to be a former burn dump. In preparation for this development, Mr. Nuno reviewed previous environmental investigations while collaborating with site developers and regulatory agencies to obtain necessary approvals for the proposed development. Regulatory agency involvement included the DTSC, Los Angeles County Local Enforcement Agency (LEA), CalRecycle, and South Coast Air Quality Control Management District (AQCMD). As Project Director, Mr. Nuno prepared a work plan for an additional investigation and implementation, which included a cap for lead-impacted soils. During development, he reviewed analytical data from soil samples collected during excavation, and provided consulting services to site developers while interfacing with the DTSC. As a result, a Remedial Action Completion Report (RACR) was prepared and submitted to DTSC for approval, which later granted development of the site for residential and commercial uses.

Preparation of a Remedial Action Plan (RAP) and Remedial Design Documents for the Los Angeles Unified School District (LAUSD) South Region Elementary School No. 6. Mr. Nuno served as the Principal Contact for the preparation of a RAP and remedial design documents. The documents were completed to meet DTSC requirements and approved for implementation. The design included excavation of soils impacted by pesticides, petroleum hydrocarbons, and volatile organic compounds (VOCs), and in-situ remediation of VOC-impacted soil using vapor extraction.

Malibu Civic Center, Limited Phase I ESA for Proposed Wastewater Treatment Facility, Malibu, CA. Mr. Nuno served as Project Director for the assessment of a proposed wastewater treatment facility in Malibu, CA. The assessed area consisted of approximately 1.15 by 2.13 miles of proposed project area with a Wastewater Treatment Plant (WTP), two injection well areas, six pump stations, and numerous piping runs within city streets. For the Limited Phase I ESA, the WTP, injection well areas, and pump station areas were inspected to identify possible Recognized Environmental Conditions (RECs). Historical review was conducted for each of the project areas. In addition, a database search of known sites with reported releases was conducted. Potential RECs within the project area (i.e., leaking USTs, solvent use, dry cleaners, and other release sites) were identified and reported.

Market Street Development, Long Beach, CA. As part of a pre-acquisition evaluation, Mr. Nuno was involved in the preparation of a Phase I ESA and Phase II investigations to assess potential impacts associated with past oil extraction activities on the site and in the vicinity. In addition, available information indicated that releases from a nearby former service station and dry cleaning facility may have impacted the site. Mr. Nuno developed an investigation approach to assess impacts to the

property, which included collection of soil and soil vapor samples. He also provided recommendations for evaluation and re-abandonment of former oil wells occupying the property.

Due Diligence associated with acquisitions of the Los Angeles Dodgers baseball organization, Los Angeles, CA, and Vero Beach, FL. Mr. Nuno was responsible for coordinating assessments of Dodger Stadium in Los Angeles and the training facility in Vero Beach, FL, initially as part of the acquisition by Fox Entertainment Group and again when acquired by Frank McCourt. The assessments included Phase I ESAs, lead-based paint surveys, and inspections for asbestos-containing materials. Subsurface investigations of certain areas of both facilities were also completed under his direction.

Investigations and remediation of former dry cleaning facilities, Torrance, Stanton, and La Verne, CA. Investigations at numerous active and former dry cleaning facilities have been completed to assess the potential for releases of solvents. These investigations consisted of soil vapor assessments, collection of bulk soil samples, and groundwater monitoring. Additional evaluations have been completed to define the extent of the plume to obtain information used in evaluating remedial alternatives. Implemented remedial measures have included excavation, vapor extraction, in situ chemical oxidation, biological enhancement, monitored natural attenuation, and risk management. Permanent overlying structures contributed to the complexity of the remediation efforts. The contractors retained to implement portions of the remediation collaborated with Mr. Nuno, utilizing his expertise to review submitted bids and ensure that work performed was in accordance with bid requirements.

Remedial investigation, groundwater well installation and monitoring, and evaluation of mitigation measures for a former refinery in Central California. Mr. Nuno served as Project Manager for the site investigation, which included coordination of site activities, interpretation of analytical data, and interfacing with SCS's client and regulatory agency personnel.

Naval Assessment and Control of Installation Pollutants program conducted at 16 Navy and Marine Corps facilities, San Diego, CA. As part of the Department of Defense (DOD) installation restoration program, 16 facilities were identified as potentially contaminated sites resulting from the past use, storage, handling, and disposal of hazardous materials. The project consisted of the review of archival and base records, interviews with long-term or retired base personnel, on-site inspections/surveys, and the submission of a final report.

Former Miller Way Landfill closure and removal of soil stockpile from former gun range, South Gate, CA. On behalf of the City of South Gate, Mr. Nuno assisted with the closure of a former inert refuse landfill, which included preparation of a grading plan for the facility, quality assurance as part of the grading process, and installation of drainage structures while maintaining communication with the Los Angeles RWQCB. Following an inspection by the DTSC, an enforcement order was issued to remove a stockpile of soil contaminated with lead. Under Mr. Nuno's direction, the soil was characterized and disposed of in a cost-effective manner. He interfaced with DTSC personnel throughout the duration of the program. A final report was submitted to DTSC, leading to issuance of a no further action letter regarding the soils.

Supplemental site investigation and preparation of a health risk assessment for former industrial zinc plating facility, Long Beach, CA. A removal action was issued by the U.S. Environmental Protection Agency (EPA) for an abandoned facility. SCS reviewed available reports associated with the facility, initiated discussions with the DTSC, prepared a work plan for additional investigation in accordance with the corrective action agreement, and implemented the investigation that included collection and analysis of soil, soil vapor (sub-slab and subsoil), indoor air, and groundwater

samples. Data collected was used to prepare a health risk assessment submitted to the DTSC, which resulted in the commercial redevelopment approval.

Investigation and Abatement of Pesticide-Impacted Soil, Oxnard, CA. In response to recommendations within a Phase I Environmental Assessment and Soil Sampling report prepared by another consultant for a property proposed for residential development, Mr. Nuno worked with the Ventura County Environmental Health Department (EHD) to develop an abatement approach for elevated concentrations of toxaphene detected in the soil. Based on the information provided, closure was issued by the EHD.

Methane Gas Assessments – Los Angeles, Signal Hill, Long Beach, and Santa Fe Springs, CA. In order to assess potential hazards associated with development within former and existing oil field areas, investigations were conducted to address local requirements to determine protection measures potentially required as part of existing or proposed developments. Investigations consisted of installing several wells, monitoring to assess concentrations of combustible gases, and preparing reports to provide conclusions and recommendations analyzed from the data.

Proposed Redevelopment, Vermont Avenue, Los Angeles, CA. In order to evaluate a property proposed for subterranean construction, Mr. Nuno developed an approach to investigate potential concerns associated with past on- and off-site uses, which included former automotive repair. The investigations also included surveys for asbestos-containing materials and a methane gas investigation in accordance with City of Los Angeles requirements. In addition, a soil management plan was prepared to provide contingencies for the impacted soil in the event of exposure during construction. Based on the results of the investigation, regulatory concurrence was received from the Los Angeles County Fire Department, Site Mitigation Unit.

Phase I ESA and Site Characterization, Canoga Park, CA. Available documentation indicated that a portion of a building was used as a dry cleaner. A soil vapor investigation revealed the presence of tetrachloroethylene (PCE) in soil. Assessments of soil vapor, soil, and groundwater were conducted to fully characterize the extent of the release. In addition, indoor air sampling was conducted to assess the potential for PCE migration into the building.

Site Assessments, Oil and Gas Industry, Central Coast and Bakersfield, CA. Mr. Nuno has been involved in conducting initial assessments and subsurface investigations of oil fields in the Central Coast and Bakersfield areas. The initial assessments included a site inspection and evaluation of background information, including historical aerial photographs to identify potential release areas. Investigations were conducted to assess possible releases.

Storage Tanks

Assessment of Storage Tanks Containing Hazardous Waste. Mr. Nuno has been involved in several dozen projects to assess the condition of aboveground tanks used for storing hazardous wastes, including oil and other petroleum wastes, acids, and caustics. These assessments were completed in accordance with regulatory requirements under Title 22 California Code of Regulations 66265.190 through 66265.202.

University of California, Los Angeles (UCLA). For several years, Mr. Nuno has assisted UCLA in complying with applicable federal, state, and local regulations for USTs throughout the campus located in Los Angeles, CA. Services provided have included inspections, reviews of existing as-built drawings, coordination of testing, preparation of plans for upgrades or modifications, assistance with plan checks, interfacing with regulatory agencies, sample collection, preparation of work plans and closure reports, and construction quality assurance (CQA).

City of Buena Park Auto Center, Buena Park, CA. As part of the acquisition of properties that would comprise the Auto Center, SCS completed several Phase I Assessments and Phase II Investigations. One of the properties assessed was determined to have been a former gasoline service station that had impacted both soil and groundwater. Investigations of soil and groundwater were completed under Mr. Nuno's direction, and a RAP was submitted for the mitigation of fuel hydrocarbons. Groundwater monitoring was conducted on a semi-annual basis through cleanup. Based on the investigations, a transaction was structured for the purchase of the property.

City of South Gate Department of Public Works, South Gate, CA. Following failed Senate Bill 989 (SB 989) highlighting fueling system tests and emergency USTs, SCS performed evaluations of existing installations to identify the necessary upgrades. As Project Manager, Mr. Nuno interfaced with SCS's client and regulatory agency personnel for several projects providing recommendations for upgrading underground tank installations, preparing and reviewing plans and specifications, providing assistance during the bidding process, conducting oversight during installation, collecting soil samples as part of closures, and preparing closure reports.

Retirement Housing Foundation, Angelus Plaza, Los Angeles. As follow-up to a Phase I ESA completed on this property, an investigation was completed to assess the potential for releases of fuel from underground tank systems. Borings were drilled adjacent to the underground tanks and pipelines, subsequently assisting in the evaluation of alternatives for replacing one of the underground tanks.

Investigation and remediation of soil and groundwater impacted as a result of release from a UST, Santa Fe Springs, CA. This project consisted of characterizing soil and groundwater with the oversight of the Los Angeles County Department of Public Works and RWQCB. A vapor extraction remediation system was installed to mitigate gasoline-impacted soil. Groundwater monitoring was conducted throughout the duration of remediation efforts. Costs were reimbursed under the California Underground Tank Cleanup Fund, requiring review of all work and associated costs by fund personnel.

Evaluation of alternatives for mitigation of soil contamination from leaking USTs at Los Angeles International Airport (LAX), CA. The evaluated alternatives included excavation and on-site treatment, excavation and hauling to a disposal site, vapor extraction, and no action. Alternatives were evaluated in terms of ease of implementation, regulatory constraints, costs, duration of treatment, and other applicable factors.

RHF Bixby Tower investigation and closure, Long Beach, CA. Available information indicated a portion of the property occupied by Bixby Tower was a former service station with USTs. A subsurface investigation indicated the presence of low concentrations of petroleum hydro-carbons. Data were submitted to the Long Beach Health Department for review. Based on the data, no further action was issued by the Health Department.

Aboveground Storage Tank Evaluation. Mr. Nuno has been involved in several projects involving the evaluation of aboveground storage tanks used to contain hazardous wastes. The evaluation was conducted in accordance with the California Code of Regulations and included the evaluation of construction materials, compatibility of the tank with materials stored in the tank, corrosion protection, and whether adequate spill protection is available.

Expert Witness/Litigation Support

Mr. Nuno has provided litigation support on various projects, a representative sampling of which is provided below.

- In support of an eminent domain action to gain access to a property for investigation, Mr. Nuno provided court testimony that included an explanation of the rationale for the investigation, a description of what would be done on site, the amount of time required for the investigation, and how the results would be used. As part of this project, Mr. Nuno appeared in court on four separate occasions.

- Mr. Nuno served as an expert witness and provided deposition testimony regarding investigation and remedial activities conducted on a property in Los Angeles County. Soil and groundwater on a property taken through eminent domain by a redevelopment agency had been impacted by a release of fuel hydrocarbons. He provided testimony regarding the investigation that had been conducted by SCS, and the applicability of regulatory requirements to the site. He also critiqued reports prepared by the plaintiff's expert witness.

- Mr. Nuno served as an expert witness for a partnership involved in reorganization. His involvement regarded mitigation of contaminants on a developed property owned by the partnership, which was formerly utilized for oil production. He reviewed investigations conducted on the site by others, and provided realistic cost estimates for mitigating petroleum hydrocarbons identified in soil on the site.

- On behalf of a defendant that sold several properties throughout Southern California that contained USTs, Mr. Nuno reviewed investigation reports and provided a separate assessment of remedial measures that would be required at each site. Based on this evaluation, a settlement was negotiated.

- For a major manufacturing facility in Silicon Valley, Mr. Nuno evaluated information for a remedial investigation and cleanup action conducted as a result of a release from an aboveground tank containing chlorinated solvents. An opinion was provided regarding the appropriateness of measures taken to investigate and prevent the off-site migration of contaminants.

- Mr. Nuno served as Project Manager for an investigation conducted on a property that had been impacted by oil field operations. He interfaced with legal counsel and assisted SCS's expert witness in preparation for deposition and trial testimony.

- As part of litigation between a property owner and former tenant, Mr. Nuno was named as an expert witness to opine regarding investigations and adequacy of cleanup conducted to investigate a release from a former dry cleaning facility.

- Mr. Nuno has managed numerous preliminary site assessments and investigations conducted on behalf of law firms. In many cases, the work conducted by SCS formed the basis for negotiating the sale of real property. He has been involved in meetings with legal counsel of sellers and purchasers to discuss findings and provide opinions of potential liabilities associated with properties.

Publications and Presentations

Nuno, J. A, "Site Characterization," American Society of Civil Engineering National Conference on Environmental and Pipeline Engineering, July 2000.

Nuno, J. A., and T. Dong, "Contracting with Environmental Consultants," California Redevelopment Association Journal, September 1994.

Dong, T., and J. A. Nuno, 'Phased Approach to Due Diligence Environmental Assessment," California Redevelopment Association Journal, August 1994.

Nuno, J. A., Sullivan, P. S., and Lister, K. H., "Project Plan Development, Site Characterization, Risk Assessment, and Development and Evaluation of Remedial Action Alternatives," American Society of Civil Engineers/Canadian Society of Civil Engineers Environmental Engineering Conference, 1997.

Devinny, J. S., J. April, D. F. Buss, C. Johnson, K. Khan, K. H. Lister, J. A. Nuno, P. S. Sullivan, M. Tagoe, and D. Williams, "The ASCE Draft Environmental Site Remediation Manual," Practice Periodical of Hazardous, Toxic, and Radioactive Waste Management, Vol. 1, No. 3, July 1997.