


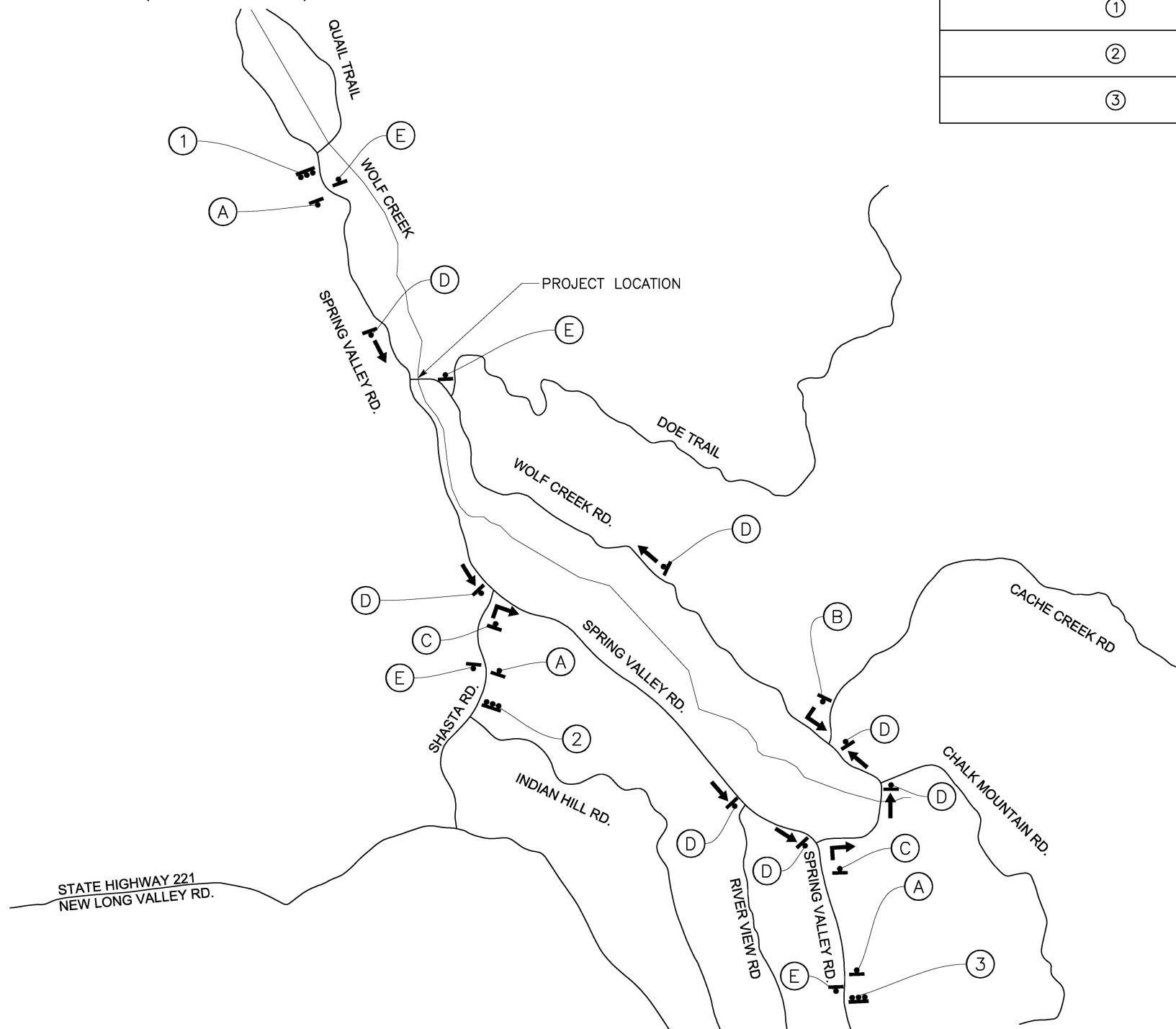


NOTES:

1. EXACT SIGN LOCATIONS TO BE DETERMINED BY THE ENGINEER.
2. ALL CONSTRUCTION AREA SIGNS AND TRAFFIC CONTROL DEVICES SHALL BE IN ACCORDANCE WITH THE 2014 CALIFORNIA MUTCD AND THE 2023 CALTRANS STANDARD PLANS.
3. ADJUST DATES ON PCMS TO AGREE WITH CONSTRUCTION SCHEDULING

LEGEND

-  CONSTRUCTION AREA SIGN - SINGLE POST
-  DETOUR TRAFFIC DIRECTION
-  PORTABLE CHANGEABLE MESSAGE SIGN (SEE MESSAGE TABLE)



APPROVED FOR DETOUR PLAN INFORMATION ONLY

STATIONARY MOUNTED CONSTRUCTION AREA SIGNS

SIGN No.	SIGN CODE	PANEL SIZE	No. OF POSTS AND SIZE	No. OF SIGNS	SIGN MESSAGE	REMARKS
(A)	W20-2	36" x 36"	1 - 4" x 4"	3	DETOUR AHEAD	
(B)	M4-9(L)	30" x 24"	-	1	DETOUR (LEFT ARROW)	
(C)	M4-9(R)	30" x 24"	-	2	DETOUR (RIGHT ARROW)	
(D)	SC3(CA)	36" x 12"	-	7	DETOUR (WITH ARROW)	
(E)	M4-8a	24" x 18"	1 - 4" x 4"	4	END DETOUR	

PORTABLE CHANGEABLE MESSAGE SIGN- MESSAGES

SIGN No.	SIGN MESSAGE
①	WOLF CREEK ROAD CLOSED AT WOLF CREEK XXX XX TO XXX XX USE DETOUR
②	WOLF CREEK ROAD CLOSED AT WOLF CREEK XXX XX TO XXX XX USE DETOUR
③	WOLF CREEK ROAD CLOSED AT WOLF CREEK XXX XX TO XXX XX USE DETOUR

Revision	Date	By



COUNTY OF LAKE
PUBLIC WORKS
DEPARTMENT
COURTHOUSE - 255 N. FORBES ST.
LAKEPORT, CALIFORNIA 95453
WEBSITE: WWW.CO.LAKE.CA.US
PHONE: (707)263-2341

PROJECT DESCRIPTION:
WOLF CREEK ROAD OVER
UPPER WOLF CREEK
BRIDGE REPLACEMENT
PROJECT
WOLF CREEK ROAD
LAKE COUNTY, CA

SHEET DESCRIPTION:
DETOUR PLAN

TYPE:
STATE#
DATE: 08/23/2022
SCALE: NO SCALE
DESIGN BY: PSB
CO. JOB#
BID#
FILE:

SHEET: DE-1