CEQA: California Environmental Quality Act

NOTICE OF EXEMPTION

To: ☒ Office of Planning and Research
P.O. Box 3044, Room 113
Sacramento, CA 95812-3044

☒ County Clerk
County of: San Joaquin
44 N. San Joaquin St, 2nd Floor, #260
Stockton, CA 95202

From: (Public Agency): Manteca Unified School District
2271 W. Louise Avenue
Manteca, CA 95337

Manteca High School Improvement Project
Project Title

450 E. Yosemite Avenue
Project Location - Specific

Manteca
Project Location – City

San Joaquin
Project Location – County

The Manteca Unified School District (District) proposes to improve the existing Manteca High School facilities by constructing two 2-story classroom buildings and a single-story woodshop building to replace existing classroom buildings. Existing Wings 20 through 80, totaling 38 classrooms, would be demolished, and 38 classrooms would be replaced. Therefore, there would be no increase in student capacity. The new two-story, 28-classroom building would be approximately 30,000 square feet, the new two-story 10-classroom building would be approximately 14,000 square feet, and the new woodshop building would be approximately 8,000 square feet, for a combined total of 52,000 square feet. No changes to on- or off-site vehicular access and circulation would occur. Other components of the project include the expansion of the north parking lots on Sherman Avenue and the expansion of the southern parking lot onto the recently acquired 453 Moffat Boulevard property.
Description of Nature, Purpose, and Beneficiaries of Project

Manteca Unified School District
Name of Public Agency Approving Project

Aaron Bowers, Director II of Facilities and Operations, Manteca Unified School District
Name of Person or Agency Carrying Out Project

Exempt Status: (check one below)

☐ Ministerial (Sec. 21080(b)(1); 15268);

☐ Declared Emergency (Sec. 21080(b)(3); 15269(a));

☐ Emergency Project (Sec. 21080(b)(4); 15269(b)(c));

☒ Categorical Exemption. State type and section number: 14 CCR § 15301 Class 1, Existing Facilities; § 15302 Class 2, Replacement or Reconstruction, § 15303 Class 3, New Construction or Conversion of Small Structures, § 15304, Minor Alterations to Land, and § 15314 Class 14, Minor Additions to Schools

☐ Statutory Exemptions. State code number: _____

CEQA: California Environmental Quality Act

The proposed project is exempt from further environmental documentation under the California Environmental Quality Act (Public Resources Code §§ 21000 et seq.), categorical exemptions Classes 1, 2, 3, 4, and 14.

Class 1, Existing Facilities (CEQA Guidelines § 15301). The proposed project includes paving and striping on one of the newly acquired parcels totaling 0.52 acres (453 Moffat Boulevard) to provide approximately 60 parking spaces to the existing south parking lot to serve the existing high school use. The proposed project would also expand the north parking lot slightly to the south as part of Phase 3. No change to the existing 419 Moffat Boulevard parcel is proposed, and it would continue its use as a custodial yard for the high school. These parking lot expansions would meet the existing parking demands to support the existing high school use. Therefore, the proposed project meets the criteria for an exemption under CEQA Guidelines Section 15301.

Class 2, Replacement or Reconstruction (CEQA Guidelines § 15302): The proposed project would demolish the existing classrooms (Wings 20 through 80) to construct a replacement classroom and media center building in the same area. The proposed project would demolish 38 classrooms in Wings 20 through 80, and the new replacement building would have 28 classrooms and a media center. The new 10-classroom building and the wood shop building would be constructed on the newly acquired vacant area within the campus and would not require any demolition. Because the proposed classroom and media center building would replace the existing classrooms in multiple buildings in the same area, this exemption would be applicable.

Class 3, New Construction or Conversion of Small Structures (CEQA Guidelines § 15303): The proposed project would require water, sewer, natural gas, and electricity improvements to support the new buildings. The new utilities would connect to the existing utility system that currently serves the high school. The proposed project could also include street improvements along Mikesell Avenue and Moffat Boulevard. The necessary utility systems and street improvements for the proposed project meet the criteria for an exemption under CEQA Guidelines § 15303.

Class 4, Minor Alterations to Land (CEQA Guidelines § 15304): The proposed project would require grading of the land and minor trenching and backfilling for utility systems installation, after which the surface will be restored. The proposed project would require these soil disturbances and would not involve the removal of healthy, mature, scenic trees, and the area to be disturbed is fairly level with a slope of less than 10 percent. Therefore, the proposed project meets the criteria for an exemption under CEQA Guidelines § 15304.

Class 14, Minor Additions to Schools (CEQA Guidelines § 15314): The proposed project involves the construction of a two-story classroom and media center building with 28 classrooms, a two-story classroom building with 10 classrooms, and a weight room, therefore constructing a total of 38 classrooms. The new classroom and media center building would require demolition of the existing Wings 20 through 80, except for the east side of Wings 60 and 70, removing a total of 38 classrooms. Therefore, there would be no net increase in classrooms at the buildout of the project. Class 14 exemption allows minor additions to existing schools where the addition does not increase original student capacity by more than 25% or ten classrooms, whichever is less. Since the proposed project does not increase the original student capacity at Manteca High School, the proposed project meets the criteria for an exemption under CEQA Guidelines §15314.

Reasons why project is exempt

Aaron Bowers, Director II of Facilities and Operations — (209) 858-0802

Lead Agency Contact Person: — Area Code/Telephone/Extension:

If filed by applicant:

1. Attach certified document of exemption finding.
2. Has a Notice of Exemption been filed by the public agency approving the project? ☒ Yes ☐ No

Signature: 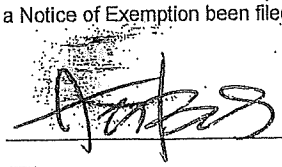 Date: 5/22/23 Title: DIRECTOR OF FACILITIES/OPERATIONS

☒ Signed by Lead Agency ☐ Signed by Applicant

Authority cited: Sections 21083 and 21110, Public Resources Code.
Reference: Sections 21108, 21152, and 21152.1, Public Resources Code.

Date Received for Filing at OPR: _____

SUPPLEMENT TO NOTICE OF EXEMPTION
Manteca High School Improvement Project

Manteca Unified School District

The Manteca Unified School District (District) is proposing to upgrade the Manteca High School by replacing the existing classroom and school-supporting facilities with new structures and improvements. Some of the improvements would be to the newly acquired properties adjacent to the existing campus. However, the expanded campus size would not increase the existing student capacity. This Supplement to Notice of Exemption (Supplement) provides justification for the Categorical Exemption pursuant to the California Environmental Quality Act (CEQA) Guidelines under California Code of Regulations, Title 14 §§ 15300.2, 15301, 15302, 15303, 15311, and 15314.

1. EXISTING CONDITIONS

PROJECT LOCATION

Manteca High School is at 450 E. Yosemite Avenue in the City of Manteca, San Joaquin County (Assessor's Parcel Numbers 221-09-020, 221-09-017, 221-18-013, 221-09-018, 221-09-019, 221-09-014, 221-09-015, 221-18-012, 221-18-011, 221-18-010, 221-18-009, 221-08-001, and 221-08-002) and totals 31.09 acres. The original high school campus totaled 29.27 acres and included APNs 221-09-020, 221-09-017, 221-18-013, 221-09-018, 221-09-019, 221-09-014, however, the District has recently acquired five parcels totaling 1.09 acres on Mikesell Avenue (510, 524, 534, 544, and 554 Mikesell Avenue) and two parcels totaling 0.73 acres on Moffat Boulevard (419 and 453 Moffat Boulevard) as shown below.

Newly Acquired Parcels				
APNs	**Address**	**Acres**	**General Plan**	**Zoning**
221-09-015	510 Mikesell Ave	0.16 ac	LDR	R1
221-18-012	524 Mikesell Ave	0.27 ac	LDR	R1
221-18-011	534 Mikesell Ave	0.19 ac	LDR	R1
221-18-010	544 Mikesell Ave	0.20 ac	LDR	R1
221-18-009	554 Mikesell Ave	0.27 ac	LDR	R1
	Subtotal	**1.09 acres**		
221-08-001	419 Moffat Blvd	0.21 ac	HDR	R3
221-08-002	453 Moffat Blvd	0.52 ac	HDR	R3
	Subtotal	**0.73 acres**		
	Newly Acquired Parcels Total	**1.82 acres**		

Regional access to the high school is provided by State Routes (SR) 99 and 120, approximately 0.65 miles to the south and 0.90 miles to the east, respectively, as shown on Figure 1, *Regional Location*. The project site has five street frontages, E. Yosemite Avenue, S. Sherman Avenue, S. Garfield Avenue, Mikesell Avenue, and Moffat Boulevard. Figure 2, *Local Vicinity*, shows the project site in the local context.

EXISTING CONDITIONS

Manteca High School is currently developed with classroom buildings, admin, library, theater, cafeteria, labs, shop buildings, two gyms, ball fields, football stadium, tennis courts, and three parking lots. The north parking lot is accessed from S. Sherman Avenue; the south parking lot is accessed mainly from S. Garfield Avenue, with an exit-only driveway on S. Sherman Avenue; and the central Garfield parking lot is accessed from Mikesell Avenue and S. Garfield Avenue.

The newly acquired parcels on Mikesell Avenue and the 453 Moffat Boulevard parcel are vacant, and 419 Moffat Boulevard is a custodial yard for the high school. See Figure 3, *Aerial Photograph*. There are a total of 46 classrooms in Wings 20 through 80, and 38 of the existing classrooms would be impacted by the proposed project.

SURROUNDING LAND USES

The existing high school is surrounded by various urban land uses, retail, institutional, and residential uses to the north across E. Yosemite Avenue; retail, residential, and a motel use to the west across S. Sherman Avenue; residential, industrial, and vacant lots to the south; and institutional uses (Lincoln Park and Lincoln Elementary School) to the east. The Union Pacific Rail Road (UPRR) track is approximately 215 feet south of the campus, and the Manteca Transit Center Arr is approximately 275 feet west of the high school.

2. PROJECT DESCRIPTION

The District proposes to improve the existing Manteca High School facilities by constructing two 2-story classroom buildings and a single-story woodshop building to replace existing classroom buildings. The existing Wings 20 through 80, totaling 38 classrooms, would be demolished, and 38 classrooms would be replaced. Therefore, there would be no increase in student capacity. The new two-story, 28-classroom building would be approximately 30,000 square feet, the new two-story 10-classroom building would be approximately 14,000 square feet, and the new woodshop building would be approximately 8,000 square feet, for a combined total of 52,000 square feet. No changes to on- or off-site vehicular access and circulation would occur. Other components of the project include the expansion of the north parking lots on Sherman Avenue and the expansion of the southern parking lot onto the recently acquired 453 Moffat Boulevard property. The District is tentatively scheduled to begin construction in the summer of 2023. The proposed phasing is described below:

- Phase 1: Construct a new two-story 10-classroom building and a one-story wood shop building on the east side of campus (on the newly acquired Mikesell Ave parcels). Add four interim housing classrooms to the grass area south of JROTC portables.
- Phase 2:
    - Phase 2A. Demolish Wings 20 through 80 (west side) and renovate the existing wood shop to a weight room.
    - Phase 2B. Construct a new two-story, 28-classroom building with a media center and adjacent quad.
    - Phase 2C. After the new two-story, 28-classroom building is built, demolish the remaining classroom wings (east side) except for the east side of Wings 60 and 70.
- Phase 3: Improve the newly acquired 453 Moffat Boulevard property to expand the south parking lot to add approximately 60 parking spaces, and expand the north parking lot.

3. REASONS WHY THE PROJECT IS EXEMPT

The proposed project is exempt from further environmental documentation under the California Environmental Quality Act (Public Resources Code §§ 21000 et seq.) categorical exemptions Class 1, Class 2, Class 3, Class 4, and Class 14.

> Class 1, Existing Facilities (CEQA Guidelines § 15301), consists of the operation, repair, maintenance, permitting, leasing, licensing, or minor alteration of existing public or private structures, facilities, mechanical equipment or topographical features, involving negligible or no expansion of existing or former use.

The proposed project includes paving and striping on one of the newly acquired parcels totaling 0.52 acres (453 Moffat Boulevard) to provide approximately 60 parking spaces to the existing south parking lot to serve the existing high school use. The proposed project would also expand the north parking lot slightly to the south as part of Phase 3. No change to the existing 419 Moffat Boulevard parcel is proposed, and it would continue its use as a custodial yard for the high school. These parking lot expansions would meet the existing parking demands to support the existing high school use. Therefore, the proposed project meets the criteria for an exemption under CEQA Guidelines Section 15301.

> Class 2, Replacement or Reconstruction (CEQA Guidelines § 15302), consists of replacement or reconstruction of existing structures and facilities where the new structure will be located on the same site as the structure replaced and will have substantially the same purpose and capacity as the structure replaced.

The proposed project would demolish the existing classrooms (Wings 20 through 80) to construct a replacement classroom and media center building in the same area. Wings 20 through 80 are shown on Figure 3, *Aerial Photograph*, and the replacement classroom and media center building is shown on Figure 4, *Proposed Site Plan*. The proposed project would demolish 38 classrooms in Wings 20 through 80, and the new replacement building would have 28 classrooms and a media center. The new 10-classroom building and the wood shop building would be constructed on the newly acquired vacant area within the campus and would not require any demolition. Because the proposed classroom and media center building would replace the existing classrooms in multiple buildings in the same area, this exemption would be applicable.

> Class 3, New Construction or Conversion of Small Structures (CEQA Guidelines § 15303), consists of construction and location of limited numbers of new, small facilities or structures; installation of small new equipment and facilities in small structures; and the conversion of existing small structures from one use to another where only minor modifications are made in the exterior of the structure.... Examples of this exemption include ... (d) Water main, sewage, electrical, gas, and other utility extensions, including street improvements, of reasonable length to serve such construction.

The proposed project would require water, sewer, natural gas, and electricity improvements to support the new buildings. The new utilities would connect to the existing utility system that currently serves the high school. The proposed project could also include street improvements along Mikesell Avenue and Moffat Boulevard. The necessary utility systems and street improvements for the proposed project meet the criteria for an exemption under CEQA Guidelines § 15303.

> Class 4, Minor Alterations to Land (CEQA Guidelines § 15304), consists of minor public or private alterations in the condition of land, water, and/or vegetation which do not involve removal of healthy, mature, scenic trees except for forestry or agricultural purposes.

The proposed project would require grading of the land and minor trenching and backfilling for utility systems installation, after which the surface will be restored. The proposed project would require these soil disturbances and would not involve removal of healthy, mature, scenic trees, and the area to be disturbed is fairly level with a slope of less than 10 percent. Therefore, the proposed project meets the criteria for an exemption under CEQA Guidelines § 15304.

> Class 14, Minor Additions to Schools (CEQA Guidelines § 15314), consists of minor additions to existing schools within existing school grounds where the addition does not increase original student capacity by more than 25% or ten classrooms, whichever is less. The addition of portable classrooms is included in this exemption.

The proposed project involves construction of a two-story classroom and media center building with 28 classrooms, a two-story classroom building with 10 classrooms, and a weight room, therefore constructing a total of 38 classrooms. The new classroom and media center building would require demolition of the existing Wings 20 through 80, except for the east side of Wings 60 and 70, removing a total of 38 classrooms. Therefore, there would be no net increase in classrooms at buildout of the project. Class 14 exemption allows minor additions to existing schools where the addition does not increase original student capacity by more than 25 percent or ten classrooms, whichever is less. Since the proposed project does not increase the original student capacity at Manteca High School, the proposed project meets the criteria for an exemption under CEQA Guidelines § 15314.

A review of the possible exceptions to the exemption, outlined under CEQA Guidelines § 15300.2 and discussed in Section 4 of this document, determined that no characteristics or circumstances would invalidate findings that the project is exempt from further analysis under CEQA.

4. REVIEW OF EXCEPTIONS TO THE CATEGORICAL EXEMPTION

The proposed project has been reviewed under CEQA Guidelines § 15300.2, Exceptions, for any characteristics or circumstances that might invalidate findings that the project is exempt from further CEQA analysis. Each exception is reproduced and followed by an assessment of whether that exception applies to the proposed project.

(a) **Location.** Classes 3, 4, 5, 6, and 11 are qualified by consideration of where the project is to be located—a project that is ordinarily insignificant in its impact on the environment may in a particularly sensitive environment be significant. Therefore, these classes are considered to apply all instances, except where the project may impact on an environmental resource of hazardous or critical concern where designated, precisely mapped, and officially adopted pursuant to law by federal, state, or local agencies.

The project site is on the existing Manteca High School campus in a community surrounded by various urban uses in the city of Manteca. The project site is already developed and operates as a comprehensive high school. The campus does not have any sensitive biological species due to its development as a school campus, actively maintained turf field and landscape, frequent human disturbances, and absence of habitat. The project site does not support native wildlife species, and it does not have any streams or water bodies, or native habitat for wildlife species to thrive. The project site is not designated or precisely mapped as a hazardous materials site, as discussed in below item (e).

(b) **Cumulative Impact.** All exemptions for these classes are inapplicable when the cumulative impact of successive projects of the same type in the same place, over time is significant.

A cumulative impact could occur if the project would result in an incrementally considerable contribution to a significant cumulative impact in consideration of past, present, and reasonably foreseeable future projects for each resource area. Because the proposed project would not increase the student capacity and would accommodate existing school programs without changing or expanding the uses within the boundaries of the existing high school campus, the impacts would be limited to short-term construction and would not be cumulatively considerable. The District plans to implement similar classroom improvement project on East Union High School without increasing the student capacity. East Union High School is at 1700 Union Road, approximately 2 miles north of the project site. Considering the distance from the project site and scale, construction impacts would be limited to the immediate vicinity and would not result in cumulative impacts. No other successive projects of the same type in the same place that could result in cumulative impacts are anticipated. Cumulative impacts would not be significant. This exception does not apply to the proposed project.

(c) **Significant Effects.** A categorical exemption shall not be used for an activity where there is a reasonable possibility that the activity will have a significant effect on the environment due to unusual circumstances.

Aesthetics

The project site is in an urban area already developed as a high school and is not part of a scenic vista or within a state scenic highway. The proposed project is consistent with the existing use of the site as a high school and would not conflict with any zoning regulations governing scenic quality. The existing high school is surrounded by various urban land uses, including retail, institutional, residential, industrial, and motel uses. Vacant lots are also present south of Moffat Avenue along the railroad easement. There are no unique or protected views on or near the project site. The proposed buildings would not use any highly reflective building materials to cause adverse daytime light or glare impact in the area. Therefore, there are no unusual circumstances that could result in significant aesthetics impacts, and this exception would not apply to the proposed project.

Air Quality

As substantiated in Attachment A, *Air Quality Technical Memorandum*, to this Supplement and summarized below, the proposed project would not result in any significant impact related to air quality during construction and operation of the proposed project.

Construction Impact

The San Joaquin Valley Air Pollution Control District (SJVAPCD) has prepared several plans to attain the National ambient air quality standard (AAQS) and California AAQS. The established thresholds of significance for criteria pollutant emissions are based on SJVAPCD offset requirements for stationary sources, and projects with emissions below the thresholds of significance for criteria pollutants would be determined to not conflict or obstruct implementation of the SJVAPCD's air quality plan. The proposed project would not exceed the SJVAPCD significance thresholds due to the project size of 52,000 square feet, which is under the SJVAPCD Small Project Analysis Level (SPAL) screening criterion of 153,600 square feet for high school projects. The proposed project would also result in no increase to the student population, resulting in no additional vehicle trips under the proposed project. Therefore, this impact would be less than significant. There are no unusual circumstances that could result in significant construction air quality impacts, and this exception would not apply to the proposed project.

Operational Impact

Long-term air pollutant emissions generated by the project would be generated by area sources (e.g., landscape fuel use, aerosols, and architectural coatings), mobile sources from vehicle trips, and energy use (natural gas) associated with the proposed school buildings. In general, the primary source of long-term criteria air pollutant emissions generated by land use development projects, such as the proposed project, are usually from mobile sources. As the proposed project would result in no increase in student enrollment or subsequent vehicle trip generation, the proposed project's greatest emission sources are anticipated to be area and energy source emissions from operation of the new buildings. The proposed buildings would be constructed to meet the latest California Building and Energy Efficiency Standards. Because the proposed project would result in the construction of approximately 48,100 square feet and result in no additional students or vehicle trips, it would be below the SJVAPCD SPAL screening criterion of 153,600 square feet, 1,160 students, and 1,000 average one-way trips, and is therefore considered to generate criteria air pollutant emissions that would be less than SJVAPCD's significance thresholds. Therefore, this impact would be

less than significant. There are no unusual circumstances that could result in significant operational air quality impacts, and this exception would not apply to the proposed project.

Biological Resources

The project site is developed as a comprehensive high school, and as shown on Figure 3, *Aerial Photograph*, the areas to be disturbed by the proposed project are developed with existing school buildings, paved, or covered in dirt. There is no native or sensitive habitat on or near the project site. The entire high school campus is surrounded by urban uses. Furthermore, the project site is identified as "urban" by Figure 3.4-1, Land Cover Types, of the City of Manteca General Plan EIR. According to the California Natural Diversity Database (CNDDB), the project site is within the Manteca Quad where six special status species are identified: three birds (Swainson's hawk, great egret, and tricolored blackbird), two insects (western bumble bee and moestan blister beetle), and one mammal (riparian brush rabbit) (CDFW 2023). As described in Table 1, *Special Status Biological Resources in CNDB Manteca Quad*, the project site does not contain the described habitat to sustain the listed special status species. And the areas to be disturbed by the proposed project either contain buildings or had previously contained buildings but are now vacant without any natural habitat. Considering the lack of native habitat and any type of natural open space within or near the project site, the proposed project is not anticipated to adversely impact any of the special status species.

Table 1 Special Status Biological Resources in CNDB Manteca Quad

Species	Habitat Description
Swainson's hawk	Nests in oaks or cottonwoods in or near riparian habitats. Forages in grasslands, irrigated pastures, and grain fields.
Great egret	Usually forages in rather open situations, as along edges of lakes, large marshes, shallow coastal lagoons and estuaries; also along rivers in wooded country. Usually nests in trees or shrubs near water, sometimes in thickets some distance from water, sometimes low in marsh.
Tricolored blackbird	Nests in dense colonies in emergent marsh vegetation, such as tules and cattails, or upland sites with blackberries, nettles, thistles, and grainfields. Habitat must be large enough to support 50 pairs. Probably requires water at or near the nesting colony.
Western bumble bee	Open coniferous, deciduous, and mixed-wood forests; wet and dry meadows; montane meadows and prairie grasslands; meadows bordering riparian zones; and along roadsides in taiga adjacent to wooded areas, urban parks, gardens and agricultural areas, subalpine habitats, and more isolated natural areas.
Moestan blister beetle	Annual grasslands, foothill woodlands, or saltbush scrub.
Riparian brush rabbit	Native valley riparian habitats with large clumps of dense shrubs, low-growing vines, and some tall shrubs and trees.

The proposed project involves demolition of seven buildings (i.e., Wings 20 through 80) and in an urban environment, structures can host nesting birds. However, nesting habitat for raptors and migratory birds are protected under the California Fish and Game Code (CFGC) § 3503. Therefore, if Phase 2 construction is proposed between February 1 and August 31, a qualified biologist must conduct a preconstruction nesting bird survey(s) no more than three days prior to initiation of demolition to document the presence or absence of nesting birds or raptors within or directly adjacent (100 feet) to the impact area. Construction outside the nesting season (between September 1 and January 31) does

not require preconstruction nesting bird surveys. The District is required to comply with the existing regulatory requirement concerning migratory birds, and no unusual circumstances are anticipated. Furthermore, the city of Manteca is a participant in the San Joaquin County Multi-Species Habitat Conservation and Open Space Plan (SJMSCP), and because the project site does not contain any native or sensitive habitat or covered species, no impact to SJMSCP is anticipated. There is no reasonable possibility that the proposed project will have a significant effect on the environment due to unusual circumstances related to biological resources. This exception does not apply to the proposed project.

Cultural Resources

A Historic Resources Technical Report (HRTH) was prepared by ASM Affiliates for the proposed project and is included as Attachment B to this Supplement. The report evaluated whether there are historical resources within the project site and if the proposed project would result in either a direct or indirect impact to those historical resources. The Manteca High School contains 15 buildings that are more than 45 years old, as shown in Table 2, *Summary of Evaluation of the Potential Manteca High School Historic District*. The proposed project would demolish five classroom buildings (Wings 20 through 50, and Wing 80) and a portion of two classroom buildings (Wings 60 and 70) that are more than 45 years of age.

Table 2 Summary of Evaluation of the Potential Manteca High School Historic District

Building Name	Approx. Year Built	Contributor	Individually Eligible
Agricultural Shop Unit/Lab	1947	No	No
Gymnasium	1950	No	No
Shop	1953	No	No
Shop North	1958; 1961	No	No
Wing 20	1956; 1961	No	No
Wing 30	1958; 1961	No	No
Wing 40	1954	No	No
Wing 50	1954	No	No
Wing 60	1954	No	No
Wing 70	1958	No	No
Wing 80	1961	No	No
Music Building	1961	No	No
Cafeteria	1961	No	No
Theater	ca. 1970	No	No
Administration Building	ca. 1970	No	No

The Manteca HS campus was considered for historical significance under the broad themes of Education and Architecture and the more specific subtheme of the Postwar Modern Functionalist School Plant (1939–1972) under California Register of Historical Resources (CRHR) criteria 1, 2, 3, and 4, as stated below.

1. It is associated with events that have made a significant contribution to the broad patterns of local or regional history or the cultural heritage of California or the United States.
2. It is associated with the lives of persons important to local, California, or national history.
3. It embodies the distinctive characteristics of a type, period, region, or method of construction, or represents the work of a master or possesses high artistic values.
4. It has yielded, or has the potential to yield, information important to the prehistory or history of the local area, California, or the nation.

The campus as a whole was carefully considered as a potential historic district, and the HRTR determined that it is not eligible. The campus buildings were surveyed and evaluated for individual eligibility under the same themes and criteria, and none were found individually eligible. The core of the Manteca HS campus—specifically the seven classroom "wings"—is an example of a "finger-plan" school that was designed to express educational ideals of the postwar era. However, the typology was developed much earlier at other locations, and it became a common property type during the postwar era. Furthermore, although the core of the site plan, i.e., the classrooms, was constructed between 1954 and 1961, several of the buildings 45 years or older surveyed and evaluated in the HRTR were constructed outside this period of time. Two of the campus buildings—the Agricultural Shop Unit/Lab and Winter Gymnasium—were constructed in the late 1940s, and two—the Theater and the Administration Building—were constructed in the early 1970s. Furthermore, a few major buildings have been constructed since the 1990s as the campus went through modernization. Therefore, the campus is recommended not eligible as a historic district under CRHR under any themes or criteria considered for this evaluation. The Manteca High School Historic District is not a historical resource as defined by CEQA, and impacts would be less than significant.

As part of the HRTR, a cultural resources records search was conducted through the Central California Information Center (CCIC), part of the California Historical Resources Information System (CHRIS) at California State University, Stanislaus. The records search identified one cultural resource, a historic school building (P-39-005002) within the Manteca High School campus, and five building resources were identified within 0.5 miles of the campus. Although the records search result showed the presence of one historic building, the HRTR did not find any impacts on a historic building. The area to be disturbed by the proposed project has already been disturbed and is developed with school facilities, and no archaeological resources were identified on or near the campus. Therefore, there are no unusual circumstances that would result in significant impacts to archaeological resources. This exception does not apply to the proposed project.

Geology and Soils

The project site is not within an Alquist-Priolo Earthquake Zone, and there are no known active faults crossing the project site (CGS 2023). The nearest Alquist-Priolo Fault Zone, the Greenville Fault Zone, is approximately 25 miles southwest of the city's boundary. There are also no known geological hazards, such as liquefaction, landslide, lateral spreading, or subsidence, within the project site (Manteca 2022). The proposed project would be required to comply with the seismic design parameters of the California Building Code (CBC), California Code of Regulations, Title 24, which regulates all building and construction projects and implements a minimum standard for building design and construction that includes specific requirements for foundation and seismic safety. All school facilities would require review and approval by the Division of the State Architect (DSA). There are no unusual circumstances pertaining to geology and soils that would apply to the proposed project. This exception does not apply to the proposed project.

Hazards and Hazardous Materials

Project construction would require the use of hazardous materials, including fuels, greases and other lubricants, and coatings such as paint. And since the proposed project would not require building demolition other than a small utility building, no substantial release of hazardous materials into the environment is anticipated. The handling, use, transport, and disposal of hazardous materials during the construction phase of the project are required to comply with the existing regulations of several agencies, such as the EPA, Occupational Safety and Health Administration, California Division of Occupational Safety and Health, and the US Department of Transportation. After construction, building maintenance may require the use of cleaners, solvents, paints, and other custodial products that are potentially hazardous. These materials would be used in relatively small quantities, clearly labeled, and stored in

compliance with state and federal requirements. With the exercise of normal safety practices by the school maintenance staff, the proposed project would not create substantial hazards to the public or the environment.

According to the Phase I Environmental Site Assessment prepared for the proposed project by PlaceWorks and included as Attachment C, after reviewing the site history, existing observable conditions, current site use, and current and historic uses of surrounding properties, there are no recognized environmental conditions, controlled recognized environmental conditions, historical environmental conditions, or significant data gaps in connection with the subject property. Therefore, the proposed project would have less than significant impacts related to hazards and hazardous materials. There is no reasonable possibility that the proposed project would have a significant effect on the environment due to unusual circumstances related to hazards and hazardous materials. This exception does not apply to the proposed project.

Hydrology and Water Quality

Urban runoff from storms or nuisance flows (runoff during dry periods) from development projects can carry pollutants to receiving waters. The construction and operational phases of the proposed project could have the potential to impact water quality. Construction activities may impact water quality due to sheet erosion of exposed soils. Clearing, grading, excavation, and construction activities associated with the proposed project may impact water quality through soil erosion and increase the amount of silt and debris carried in runoff. Additionally, the use of construction materials such as fuels, solvents, and paints may present a risk to surface water quality. Finally, the refueling and parking of construction vehicles and other equipment on-site during construction may result in oil, grease, or related pollutant leaks and spills that may discharge into the storm drain system. To minimize these potential impacts, the proposed project would be required to comply with the National Pollutant Discharge Elimination System (NPDES) Construction General Permit (CGP) as well as prepare a Storm Water Pollution Prevention Plan (SWPPP) that requires the incorporation of best management practices (BMPs) to control sedimentation, erosion, and hazardous materials contamination of runoff during construction. The State Water Resources Control Board (SWRCB) mandates that projects that disturb one or more acres of land must obtain coverage under the Statewide CGP. The two-story classroom and media center building would replace the existing classroom buildings (Wings 20 through 80), and therefore would not create additional impermeable surfaces to increase runoff volume and concentration. The two-story, 10-classroom building and the woodshop would be constructed on the newly acquired 1.09-acre area along Mikesell Avenue, which was previously developed with single-family residential units. The southern parking lot expansion would be onto a vacant, 0.52-acre area that was previously developed as a motel with surface parking lot. Areas to be developed as part of the proposed project exceed one acre, and all construction activities are required by the Central Valley Regional Water Quality Control Board to comply with the NPDES CGP to reduce water quality and hydrology impacts to a less than significant level. The project would occur within the existing high school with various school facilities, and no unusual circumstances that would cause significant environmental impacts are anticipated.

Because the areas to be disturbed and developed have previously been developed with buildings and pavement, when completed, the total impervious surface area under the pre- and post-construction is not anticipated to change substantially. And prior to ground disturbance, the District is required to prepare a Water Quality Management Plan (WQMP) and implement appropriate BMPs to ensure that impervious areas are minimized, that post-development conditions have substantially the same drainage pattern, and that the stormwater time of concentrations are preserved. There are no unusual circumstances related to hydrology and water quality impacts that would result in a significant impact on the environment due to project implementation. This exception does not apply to the proposed project.

Noise

As substantiated in Attachment D to this Supplement, *Noise Technical Memorandum*, amd summarized below, the proposed project would not result in any significant impact related to noise during construction and operation of the proposed project.

Construction Noise

Two types of short-term noise impacts could occur during construction: (1) mobile-source noise from transport of workers, material deliveries, and debris and soil haul and (2) stationary-source noise from use of construction equipment. Existing uses surrounding the project site would be exposed to construction noise. The transport of workers and materials to and from the construction site would incrementally increase noise levels along access roadways in the project vicinity. Individual construction vehicle pass-bys and haul trucks may create momentary noise levels of up to 85 dBA (L_{max}) at 50 feet from the vehicle, but these occurrences would be temporary and generally short-lived as trucks pass by. It is assumed that the highest worker and vendor trips would approach 40 trips during overlapping construction activity. Comparing the temporary construction trips to trips generated from existing student enrollment, which is approximately 1,864 students for the year 2021+2022, the addition of 40 temporary worker and vendor daily trips would result in a negligible noise increase. Therefore, impacts would be less than significant.

Noise generated during construction is based on the type of equipment used, the location of the equipment relative to sensitive receptors, and the timing and duration of the noise-generating activities. Noise levels from construction activities are dominated by the loudest piece of construction equipment. The top three loudest pieces of construction equipment for each construction phase were modeled using the Roadway Construction Noise Model (RCNM) and equipment mix based on CalEEMod defaults. The detailed noise modeling result is included in Attachment D to this Supplement. The construction noise modeling result found that the closest residences from the project site, single-family homes approximately 75 feet to the north across Mikesell Avenue (as measured from the façade of the new proposed classroom building to the receptor property line) would experience noise levels between 63.4 and 79.5 dBA L_{eq} during various construction activities (e.g., demolition, grading, paving, building construction etc.). This would be below the FTA criterion of 80 dBA L_{eq}. All other receptors would experience further attenuated (lower) noise levels which would be below 80 dBA L_{eq}. Therefore, as discussed above, construction noise impacts would not have a significant impact on the environment due to unusual circumstances, and this exception does not apply to the proposed project.

Operational Noise

The nearest sensitive receptor to the new building that would have heating, ventilation, and cooling equipment (HVAC) equipment would be approximately 95 feet to the west. Typical HVAC equipment generates noise levels ranging up to 72 dBA at a distance of 3 feet. At 70 feet, HVAC-related noise would attenuate to 45 dBA or less. This would be below the daytime and nighttime City noise standards of 55 and 45 dBA L_{eq}, respectively, and impacts would be less than significant.

With the planned school remodel, the proposed project would not result in an increase in students. Additionally, there are no planned roadway upgrades associated with the proposed project. Therefore, the project would not result in a significant change in long-term traffic volumes. Therefore, traffic noise increases from the proposed project on nearby roadway segments would be less than significant. As discussed above, operational noise impacts would not have a significant impact on the environment due to unusual circumstances, and this exception does not apply to the proposed project.

Public Services

The Manteca Fire Department provides fire protection services to the city of Manteca, including the project site. The nearest fire station to Manteca High School is Manteca Fire Station 1 at 290 S. Powers Avenue, approximately 0.10 miles east of the campus. The proposed project would replace existing classroom buildings and would not increase the student capacity to increase the service population within the Manteca Fire Department's service boundary. Furthermore, construction of the new building would adhere to the applicable fire code and emergency access standards to ensure fire safety. Therefore, the proposed project would not increase the demand for fire services or have a substantial impact on response times. There is no unusual circumstances that would result in significant impacts to fire protection services.

The Manteca Police Department provides police protection services to the City of Manteca, including the streets that surround the existing Manteca High School campus. Additionally, the campus security system includes a School Resources Officer, a surveillance system, and fire and alarm systems. The proposed project would not increase student capacity at the high school, and therefore would not increase police protection demands in the Manteca Police Department's service area to cause significant environmental impacts. There is no unusual circumstance surrounding public services such as fire and police services that could result in a significant impact to the environment. This exception does not apply to the proposed project.

Transportation

For the purposes of CEQA, transportation impacts are analyzed in terms of vehicle miles traveled (VMT). The Office of Planning and Research's "Technical Advisory on Evaluating Transportation Impacts in CEQA" (December 2018) includes specifications for VMT methodology and recommendations for significance thresholds, mitigation, and screening of projects that may be presumed to have less than significant impacts. Screening criteria include small projects, which the Technical Advisory concluded that, absent any information to the contrary, projects that generate 110 trips per day or less may be assumed to cause a less than significant transportation impact. The proposed project would not increase the existing student capacity by increasing the number of classrooms or creating new uses that could generate additional traffic. The future expansion of the parking lots would accommodate the existing school's parking demands and would not generate additional trips to increase VMT. Therefore, the proposed project meets OPR's Technical Advisory screening criteria. There are no unusual circumstances that would cause a significant transportation impact. This exception does not apply to the proposed project.

Utilities and Service Systems

The newly constructed buildings would require water, wastewater, natural gas, and electricity services. The existing campus is already served by these wet and dry utility systems, and no new services would be required. The new buildings would be designed using green building practices, including those of the most current Building Energy Efficiency Standards (Title 24, California Code of Regulations, Part 6) and CALGreen (Title 24, California Code of Regulations, Part 11). Both standards contain energy efficiency requirements for newly constructed buildings. Therefore, the new buildings would consume less water, natural gas, and electricity and generate less wastewater compared to the buildings to be demolished. As stated in the *Project Description*, the proposed project would not increase the student capacity, and the utilities and service systems demands would not be increased. There is no reasonable possibility that the proposed project will have a significant effect on the environment due to unusual circumstances related to utilities and service systems. Therefore, this exception does not apply to the proposed project.

Wildfire

The project site is in a highly urbanized area and no wildfire hazards are anticipated. There is no reasonable possibility that the proposed project will have a significant effect on the environment due to unusual circumstances related to wildfire. Therefore, this exception does not apply to the proposed project.

(d) Scenic Highways. A categorical exemption shall not be used for a project which may result in damage to scenic resources, including but not limited to, trees, historic buildings, rock outcroppings, or similar resources, within a highway officially designated as a state scenic highway.

There are no officially designated state scenic highways near Manteca. The closest officially designated state scenic highway is Interstate 580 (I-580)—(from I-5 to Alameda County line)—approximately 15 miles to the southwest (Caltrans 2022). The closest eligible state scenic highway is an I-580 segment in Alameda County, approximately 20 miles to the west (Caltrans 2022). Due to the distance between the project site and scenic highways, the proposed project would not have any effect on the scenic value of officially designated or eligible scenic highways. There are no scenic resources on campus or in the surrounding community. This exception does not apply to the proposed project.

(e) Hazardous Waste Sites. A categorical exemption shall not be used for a project located on a site which is included on any list compiled pursuant to Section 65962.5 of the Government Code.

California Government Code Section 65962.5 requires the compiling of lists of the following types of hazardous materials sites: hazardous waste facilities compiled by the Department of Toxic Substances Control; hazardous waste discharges for which the State Water Quality Control Board has issued certain types of orders; public drinking water wells containing detectable levels of organic contaminants; underground storage tanks with reported unauthorized releases; and solid waste disposal facilities from which hazardous waste has migrated. A standard environmental records review was performed through EDR, and Table 3, *Hazardous Materials Records Review Result*, shows the databases reviewed.

Table 3 Hazardous Materials Records Review Result

Database	Approximate Search Distance	Project Site Listed?	Number of Sites Within Search Area
Federal NPL (Superfund) sites	1 mile	No	0
Federal Delisted NPL sites	1 mile	No	0
Federal sites subject to CERCLA removals & CERCLA orders	0.5 mile	No	0
Federal CERCLA sites with NFRAP	0.5 mile	No	1
Federal RCRA facilities undergoing Corrective Action	1 mile	No	0
Federal RCRA TSD facilities	0.5 mile	No	0
Federal RCRA generators	0.25 mile	No	1
Federal institutional controls / engineering controls registries	0.5 mile	No	0
Federal ERNS list	Site & Adjoining	No	0
State- and tribal (Superfund) equivalent sites	1 mile	No	0
State- and tribal hazardous waste facilities	1 mile	No	11
State and tribal landfills and solid waste disposal facilities	0.5 mile	No	0
State and tribal leaking storage tanks	0.5 mile	No	29
State and tribal registered storage tanks	0.25 mile	No	30
State and tribal voluntary cleanup sites	0.5 mile	No	0
State and tribal brownfield sites	0.5 mile	No	0
Orphans	Site & Adjoining	No	4
HAZNET	Site & Adjoining	Yes	4

As shown in Table 3, the project site is listed in the Hazardous Waste Information System (HAZNET) database, which includes information on hazardous waste shipments for generators, transporters, and treatment, storage and disposal facilities. However, as described below, the laboratory waste and asbestos-containing wastes were transferred to authorized landfills, and no release or spill of hazardous materials occurred that required further action or investigation. Furthermore, a Phase I ESA was prepared for the proposed project and determined that there is no recognized environmental conditions that would result in significant impacts related to hazardous materials.

- In 2021 laboratory waste chemicals were transferred off-site.
- In 2020 asbestos-containing waste and latex waste were transferred to a landfill.
- In 2019 laboratory waste chemicals, asbestos-containing waste, and inorganic solid waste were transferred off-site.
- In 2014 asbestos-containing waste was transferred to a landfill.
- In 2012 asbestos-containing waste was transferred to a landfill.
- In 2010 photo chemicals and photo processing waste were transferred to a landfill.
- In 2009 laboratory waste chemicals were transferred off-site.
- In 1997 asbestos-containing waste was transferred to a landfill.
- In 1987 asbestos-containing waste was transferred to a landfill.
- In 1984 and 1985 asbestos-containing waste was transferred to a landfill.

Therefore, the project would not create a hazard to the public because of a hazardous materials site pursuant to Government Code § 65962.5. This exception does not apply to the proposed project.

(f) Historical Resources. A categorical exemption shall not be used for a project which may cause a substantial adverse change in the significance of historical resources.

Under Public Resources Code § 21084.1, a historical resource is a resource listed in or determined to be eligible for listing in the California Register of Historical Resources. Additionally, historical resources in a local register of historical resources are presumed to be historically or culturally significant, and a lead agency can determine whether the resource may be an historical resource.

The Manteca HS campus was considered for historical significance under the broad themes of Education and Architecture and the more specific subtheme of the Postwar Modern Functionalist School Plant (1939–1972) under CRHR criteria 1, 2, 3, and 4. However, as substantiated in HRTR, included as Attachment B to this Supplement, the campus as a whole and the surveyed 15 buildings individually were not recommended to be eligible. The core of the Manteca HS campus—specifically the seven classroom "wings"—is an example of a "finger-plan" school that was designed to express educational ideals of the postwar era. However, the typology was developed much earlier at other locations, and it became a common property type during the postwar era. Furthermore, although the core of the site plan, i.e., the classrooms, was constructed between 1954 and 1961, several of the buildings 45 years or older surveyed and evaluated in the HRTR were constructed outside this period. Two of the campus buildings—the Agricultural Shop Unit/Lab and Winter Gymnasium—were constructed in the late 1940s, and two—the Theater and the Administration Building—were constructed in the early 1970s. Furthermore, a few major buildings have been constructed since the 1990s as the campus went through modernization. As such, the campus is recommended not eligible as a historic district under CRHR under any themes or criteria considered for this evaluation. Therefore, the Manteca High School Historic District is not a historical resource as defined by CEQA and impacts would be less than significant. This exception does not apply to the proposed project.

Conclusion

As substantiated in this document, the proposed project would not meet the conditions specified in § 15300.2, Exceptions, of the CEQA Guidelines, and the project is categorically exempt under Class 1, Class 2, Class 3, Class 4, and Class 14.

5. REFERENCES

ASM Affiliates. 2023, March. Draft Historic Resources Technical Report, Manteca High School, Manteca, California.

California Department of Resources Recycling and Recovery (CalRecycle). 2022, December 29 (accessed). SWIS Facility/Site Search. https://www2.calrecycle.ca.gov/SWFacilities/Directory/.

California Department of Transportation (Caltrans). 2022, December 14 (accessed). Scenic Highways, California State Scenic Highways, State Scenic Highway Map, California State Scenic Highway System Map. https://caltrans.maps.arcgis.com/apps/webappviewer/index.html?id=465dfd3d807c46cc8e8057116f1aacaa.

Department of Toxic Substances Control (DTSC). 2022, December 14 (accessed). EnviroStor. Database. http://www.envirostor.dtsc.ca.gov/public/.

National Park Service (NPS). 2022, December 14 (accessed). National Register of Historic Places. https://npgallery.nps.gov/nrhp.

Office of Historic Preservation (OHP). 2022, December 14 (accessed). California Historical Resources. http://ohp.parks.ca.gov/ListedResources/.

PlaceWorks. 2023, February. Phase I Environmental Site Assessment, Manteca High School Improvements for Manteca Unified School District.

State Water Resources Control Board (SWRCB). 2022, December 14 (accessed). GeoTracker. Database. http://geotracker.waterboards.ca.gov/.

US Environmental Protection Agency (USEPA). 2022, December 14 (accessed). EJSCREEN. https://ejscreen.epa.gov/mapper/.

———. 2022, December 14 (accessed). EnviroMapper for EnviroFacts. Database. https://enviro.epa.gov/enviro/em4ef.home.

US Fish and Wildlife Service (USFWS). 2022, December 29 (accessed). National Wetlands Inventory, Wetland Mapper. https://fwsprimary.wim.usgs.gov/wetlands/apps/wetlands-mapper/.

Figure 1 - Regional Location

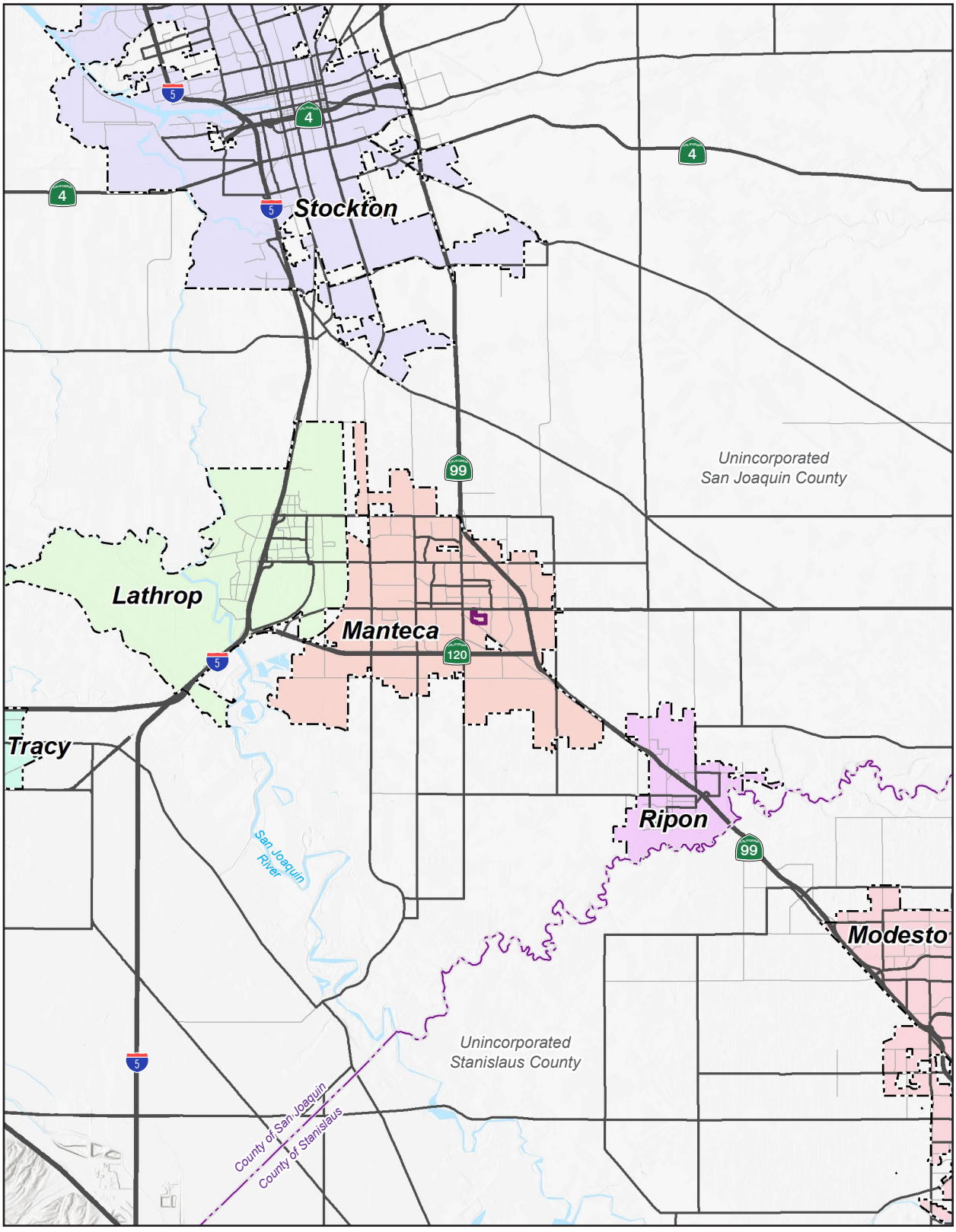

Source: Generated using ArcMap, Inc., 2022.

Figure 2 - Local Vicinity

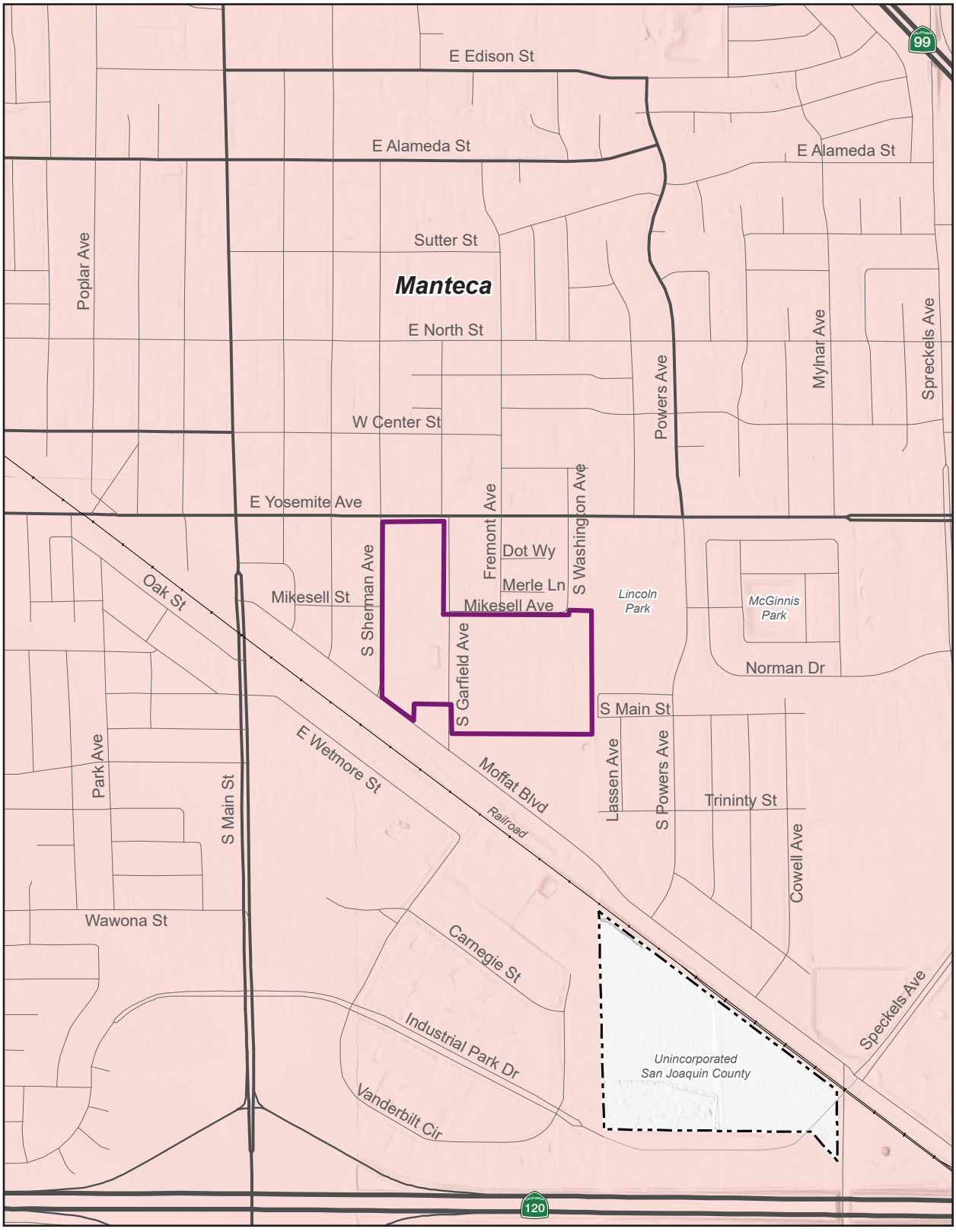

Source: Generated using ArcMap, Inc., 2023.

Figure 3 - Aerial Photograph

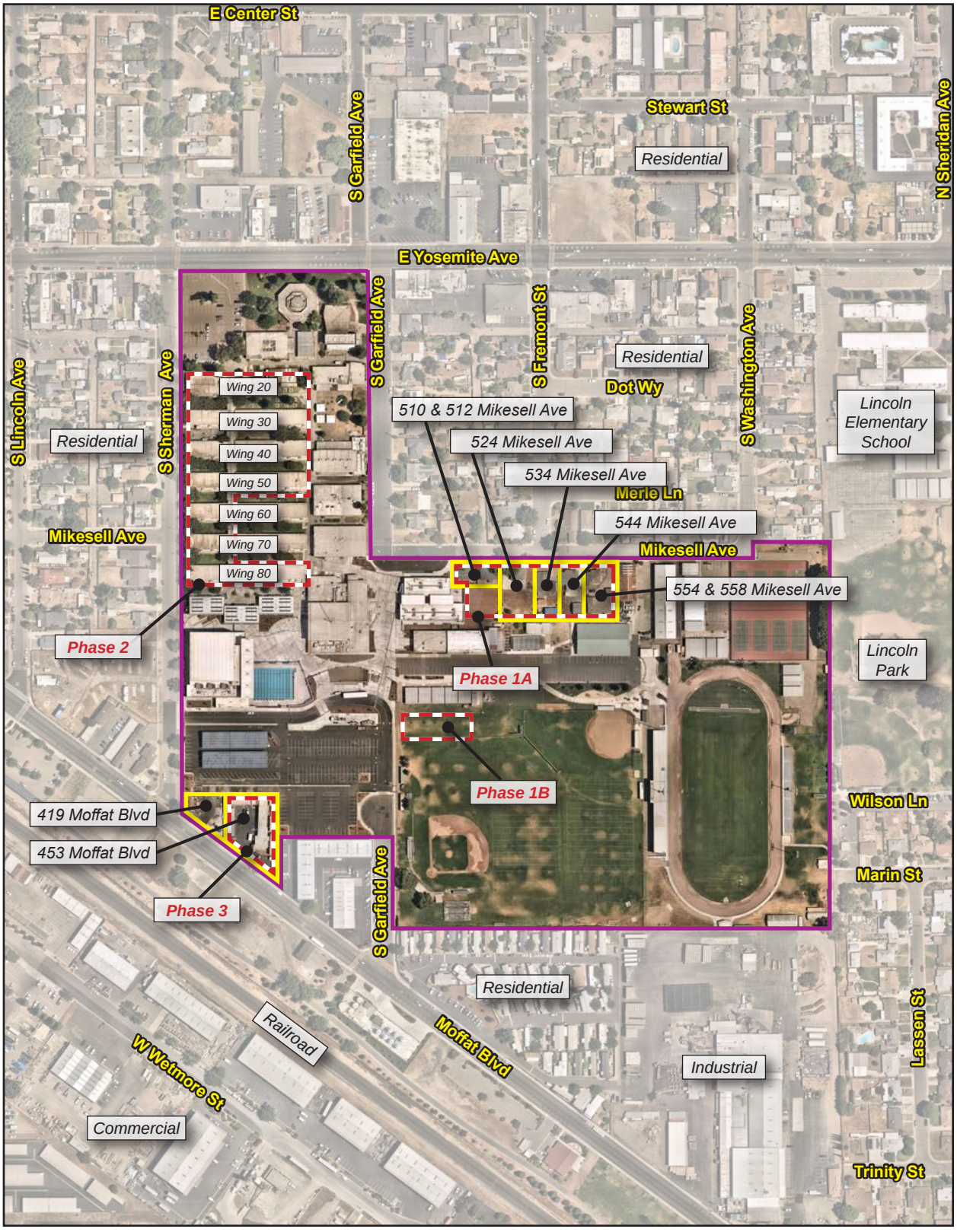

Manteca High School - Project Site
Areas of Disturbance
Newly Aquired Parcels

0 325
Scale (Feet)

Source: Nearmap, Inc., 2022.

Figure 4 - Proposed Site Plan

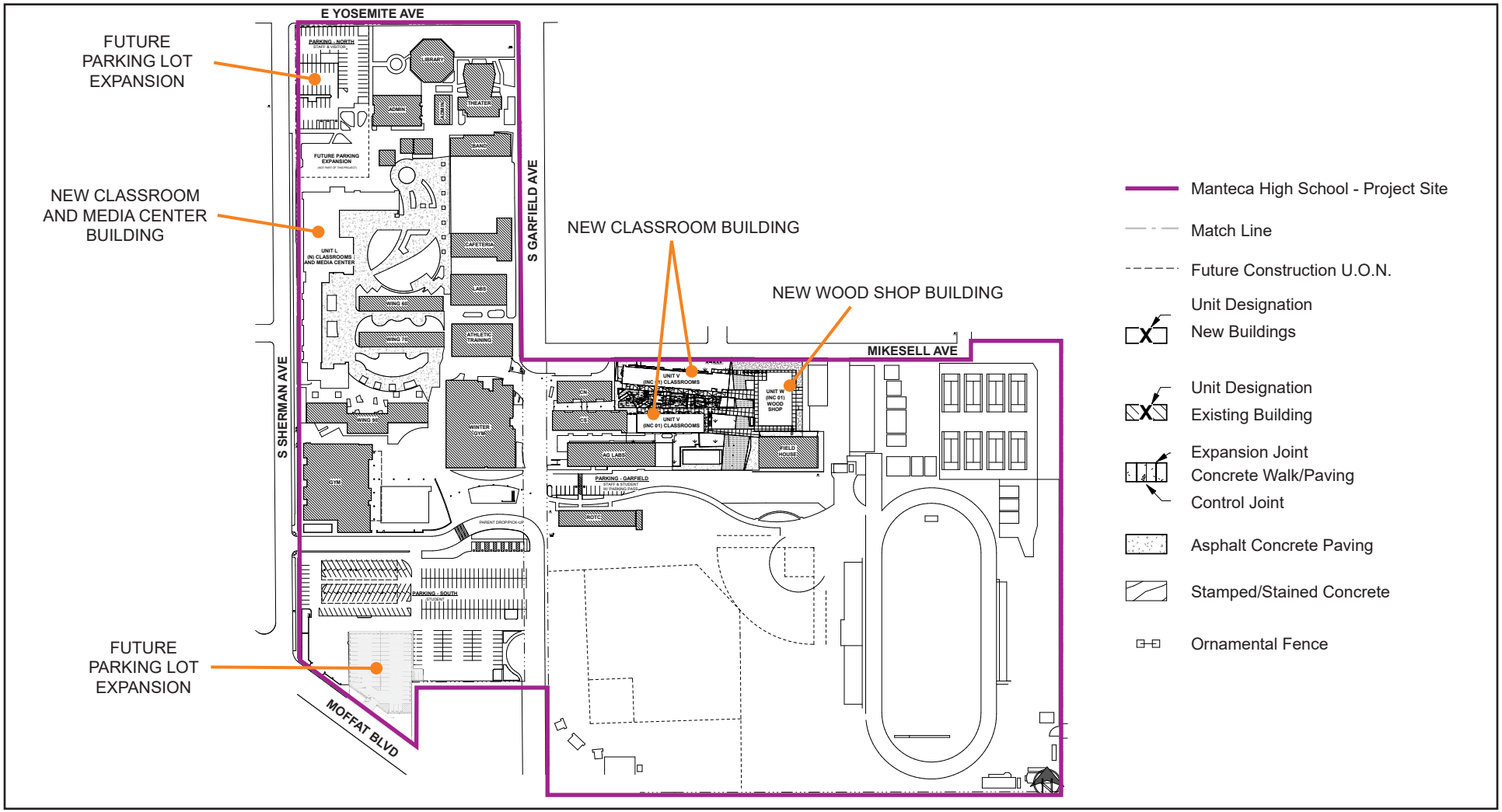

Source: RGA, 2023.

Attachment A Air Quality Technical Memorandum

AIR QUALITY TECHNICAL MEMORANDUM

DATE	March 2023
To	Manteca Unified School District
CONTACT	Aaron Bowers, Director II of Facilities and Operations
FROM	Lexie Zimny, Project Planner Lance Park, Senior Associate
SUBJECT	Air Quality Technical Memorandum for Manteca High School Improvement Project
PROJECT NUMBER	MANT-06.0

PlaceWorks technical staff has prepared an air quality emissions memorandum to support the Notice of Exemption under a Class 32 Categorical Exemption (CEQA Guidelines § 15332) for the Manteca High School Improvement Project (proposed project) at 450 E. Yosemite Avenue, Manteca, California.

Project Description

The project site is within the San Joaquin Valley Air Basin (SJVAB). The proposed project will include the construction of two two-story classroom buildings (one 28-classroom building and one 10-classroom building) and a one-story wood shop building to replace existing classroom buildings. The existing 38 classrooms would be demolished. The proposed project also includes the expansion of the south parking on the 453 Moffat Boulevard property. The proposed project would not increase the current student capacity at the high school campus.

Methodology

Criteria air pollutant emissions were analyzed qualitatively due to the size of the project qualifying under San Joaquin Valley Air Pollution Control District's (SJVAPCD's) Small Project Analysis Level (SPAL) (SJVAPCD 2020). To develop the SPAL analysis, the SJVAPCD pre-quantified emissions using the project type, size, and number of vehicle trips, and determined values below which it is reasonable to conclude that a project would not exceed applicable thresholds of significance for criteria pollutants. Therefore, this analysis compares the project-related construction and operational activities against the SJVAPCD's applicable SPAL criteria to determine the potential emissions impact significance resulting from implementation of the proposed project. Should the proposed project exceed the applicable SPAL criteria, a detailed, quantified emissions analysis is recommended by the SJVAPCD.

Thresholds of Significance

SJVAPCD has developed the Guide for Assessing and Mitigating Air Quality Impacts (GAMAQI) and recently adopted the latest version on March 19, 2015 (SJVAPCD 2015). The current GAMAQI represents the latest guidance for addressing air quality impacts in the SJVAB. Changes to the GAMAQI are primarily administrative in nature to update air basin information, attainment status, and general guidance to reflect

updated conditions. The following thresholds of significance from the SJVAPCD's GAMAQI are used to determine whether a proposed project would result in a significant air quality impact.

REGIONAL SIGNIFICANCE THRESHOLDS

According to the GAMAQI, the SJVAPCD establishes regional significance thresholds to determine whether a project would significantly contribute to a nonattainment designation based on the mass emissions generated. Table 1, *SJVAPCD Regional Criteria Air Pollutants Significance Thresholds*, lists SJVAPCD's regional significance thresholds. Nonetheless, per SJVACPD's SPAL methodology, a high school project that would result in less than 153,600 square feet of new building space or 1,160 new students, as well as less than 1,000 average daily one-way trips, would not generate emissions that exceed SJVAPD's regional significance thresholds.

Table 1 SJVAPCD Regional Criteria Air Pollutants Significance Thresholds

Air Pollutant	Construction and Operation Phase
Reactive Organic Gases (ROG)	10 tons/year
Carbon Monoxide (CO)	100 tons/year
Nitrogen Oxides (NO_X)	10 tons/year
Sulfur Oxides (SO_X)	27 tons/year
Coarse Particulates (PM_{10})	15 tons/year
Fine Particulates ($PM_{2.5}$)	15 tons/year

Source: SJVAPCD 2015

AMBIENT AIR QUALITY ANALYSIS

Determination of whether a project would violate a federal and/or state ambient air quality standard (AAQS) is largely a function of air dispersion modeling. If project emissions would not exceed the AAQS at the project boundaries, a project would not be considered to violate an air quality standard or contribute substantially to an existing or projected air quality violation. Nonetheless, per the GAMAQI, the SPAL screening criteria have been established by the SJVAPCD to streamline the process of assessing the significance of impact of criteria pollutant emissions from projects. Projects which fall below these screening criteria would not be considered to have the potential to violate the AAQS and a quantified ambient air quality analysis (AAQA) would not be required. Since NO_X is the predominant combustion exhaust pollutant and would be the first pollutant to exceed the 100 lb/day trigger for conducting an AAQA, SPAL levels are based on NO_X emissions.

CONSISTENCY WITH THE APPLICABLE AIR QUALITY PLAN

SJVAPCD has prepared plans to attain federal and State AAQS. The significance thresholds in Table 1 are based on SJVAPCD's New Source Review (NSR) offset requirements for stationary sources. Emission reductions achieved through implementation of SJVAPCD's offset requirements are a major component of SJVAPCD's air quality plans. Thus, projects with emissions below the thresholds of significance for criteria pollutants (see Table 1) would be determined to "not conflict or obstruct implementation of the [SJVAPCD's] air quality plan." Projects with emissions that exceed these values are considered to have the potential to exceed the AAQS, resulting in a potentially significant impact.

ODOR

Odor impacts associated with a proposed project would be considered significant if the project has the potential to frequently expose members of the public to objectionable odors. There are two general scenarios where a project could expose people to substantial odors:

- Odor Generator. Projects that would potentially generate odorous emissions proposed to locate near existing sensitive receptors or other land uses where people may congregate.

- Odor Receiver. Residential or other sensitive receptor projects or other projects built for the intent of attracting people locating near existing odor sources.

Due to the subjective nature of odor impacts, the number of variables that can influence the potential for an odor impact, and the variety of odor sources, there are no quantitative or formulaic methodologies to determine if potential odors would have a significant impact. Rather, projects must be assessed on a case-by-case basis. As shown in Table 2, *SJVAPCD Screening Levels for Potential Odor Sources*, the SJVAPCD has identified buffer distances for common types of facilities that have been known to produce odors in the SJVAB. The degree of odors could be significant and may be based on a review of SJVAPCD's complaint records.

Table 2 SJVAPCD Screening Levels for Potential Odor Sources

Land Use/Type of Operation	Screening Distance
Wastewater Treatment Plant	2 miles
Sanitary Landfill	1 mile
Transfer Station	1 mile
Composting Facility	1 mile
Petroleum Refinery	2 miles
Asphalt Batch Plant	1 mile
Chemical Manufacturing	1 mile
Fiberglass Manufacturing	1 mile
Painting/Coating Operations	1 mile
Food Processing Facility	1 mile
Feed Lot/ Dairy	1 mile
Rendering Plant	1 mile

Source: SJVAPCD 2015

For a project locating near an existing source of odors, in Californ*ia Building Industry Association v. Bay Area Air Quality Management District* (CBIA), the California Supreme Court ruled that CEQA generally does not require an evaluation of impacts of the environment on a project unless a project will exacerbate an existing environmental hazard.

HEALTH RISK THRESHOLDS

School projects that use state funds are subject to Public Resources Code Section 21151.8 and Education Code Section 17213 pursuant to Title 5 requirements. These code sections require the preparation of a health risk assessment for state-funded school projects if freeways or other busy traffic corridors have been identified within 500 feet of a proposed school site. A busy traffic corridor is defined as having 50,000 or more average daily vehicle trips in a rural area or 100,000 or more average daily trips in an urban area. Additionally, these code sections also require school districts to identify facilities, including but not limited to freeways and other busy traffic corridors, large agricultural operations, and rail yards within one quarter-mile of a proposed school site that might reasonably be expected to emit hazardous air emissions.

As shown in Figure 3.14-3, Existing Conditions Average Daily Traffic and Level of Service, of the City of Manteca General Plan EIR, no roadways within 500 feet of the project site exceed 50,000 average daily vehicle trips (Manteca 2022). The Union Pacific Railroad track is located approximately 215 feet southwest of the project site; however, the project site is not located with a quarter-mile of any freeways, large agricultural operations, rail yards or other operations that would be expected to emit hazardous air emissions. Furthermore, the proposed project would not result in an increase in school enrollment, and therefore would not result in the addition of new receptors that could be exposed to nearby hazardous air emission sources. As such, no health risk assessment is required for the proposed project.

Whenever a project would require use of chemical compounds that have been identified in SJVAPCD's Rule 2201, placed on CARB's air toxics list pursuant to Assembly Bill 1807 (AB 1807), Toxic Air Contaminant Identification and Control Act (1983), or placed on the US EPA's National Emissions Standards for Hazardous Air Pollutants, a health risk assessment is warranted. In addition, if a project would place sensitive land uses proximate to major sources of TACs (roadways with over 50,000 vehicles per day or major stationary sources), a health risk assessment may also be warranted. As discussed, the project site is not located in proximity to any major sources of TAC's. Table 3, *SJVAPCD Toxic Air Contaminants Incremental Risk Thresholds*, lists the SJVAPCD's TAC incremental risk thresholds for operation of a project or placement of sensitive land uses proximate to major sources of air pollution. As stated, under the CBIA ruling, while CEQA is generally not required to analyze impacts of the environment on a project, where a project will exacerbate an existing environmental hazard, CEQA requires an analysis of the worsened condition on future project residents and the public at large. However, projects that do not generate emissions that exceed the values in Table 3 would not substantially contribute to cumulative air quality hazards or exacerbate an existing environmental hazard.

Table 3 SJVAPCD Toxic Air Contaminants Incremental Risk Thresholds

Risk Type	Threshold
Cancer Risk[1]	≥ 10 in 1 million
Hazard Index[2]	≥ 1.0

Source: SJVAPCD 2015
[1] For the Maximum Exposed Individuals (MEI).
[2] Ground-level concentrations of noncarcinogenic TACs for the MEI.

CUMULATIVE IMPACTS

By its very nature, air pollution is largely a cumulative impact. The nonattainment status of regional pollutants is a result of past and present development. Future attainment of federal and State AAQS is a function of successful implementation of the SJVAPCD's attainment plans. Consequently, SJVAPCD's application of thresholds of significance for criteria pollutants is relevant to the determination of whether a project's individual emissions would have a cumulatively significant impact on air quality. Pursuant to the SJVAPCD's guidance, if project-specific emissions would be less than the thresholds of significance for criteria pollutants, the project would not be expected to result in a cumulatively considerable net increase of any criteria pollutant for which the SJVAPCD is in nonattainment under applicable federal or State AAQS.

Environmental Impacts

This analysis addresses the impacts of the proposed project on ambient air quality and the exposure of people, especially sensitive individuals, to unhealthful pollutant concentrations.

The primary air pollutants of concern for which the AAQS have been established are ozone (O_3), carbon monoxide (CO), coarse inhalable particulate matter (PM_{10}), fine inhalable particulate matter ($PM_{2.5}$), sulfur

dioxide (SO_2), nitrogen dioxide (NO_2), and lead (Pb). Areas are classified under the federal and California Clean Air Act as either in attainment or nonattainment for each criteria pollutant based on whether the AAQS have been achieved. The San Joaquin Valley Air basin (SJVAB) has been identified as a nonattainment area for ozone (O_3) and particulate matter (PM_{10} and $PM_{2.5}$) under the California and/or National AAQS (CARB 2023).

The following describes project-related regional, localized, and odor impacts from operational activities from implementation of the project. Would the project:

a) Conflict with or obstruct implementation of the applicable air quality plan?

Less Than Significant Impact. CEQA requires that General Plans be evaluated for consistency with applicable air quality management plans (AQMPs). A consistency determination plays an important role in local agency project review by linking local planning and individual projects to the AQMPs. It fulfills the CEQA goal of informing decisionmakers of the environmental impacts of the project under consideration early enough to ensure that air quality concerns are fully addressed. It also provides the local agency with ongoing information as to whether they are contributing to clean air goals in the AQMPs. Only new or amended general plan elements, specific plans, and major projects need to undergo a consistency review. This is because the AQMP strategies are based on projections from local general plans. Projects that are consistent with the local general plan are considered consistent with the air quality-related regional plan. The project site currently operates as a school and the proposed additions to the campus would construct new school-serving buildings, consistent with the intended use of the site under the City's Public/Quasi-Public land use designation. The proposed project would allow the school to further accommodate the demand for current student education within the San Joaquin County area. In addition, SJVAPCD is tasked with implementing programs and regulations required by the Clean Air Act and the California Clean Air Act.

SJVAPCD has prepared several plans to attain the National AAQS and California AAQS. Emission reductions achieved through implementation of SJVAPCD's New Source Review offset requirements are a major component of SJVAPCD's air quality plans. The established thresholds of significance for criteria pollutant emissions are based on SJVAPCD offset requirements for stationary sources. Thus, projects with emissions below the thresholds of significance for criteria pollutants would be determined to not conflict or obstruct implementation of the SJVAPCD's air quality plan. Development of the proposed additions to Manteca High School would not exceed the SJVAPCD significance thresholds (Table 1) due to the project size of 52,000 square feet, which is under the SJVAPCD SPAL screening criterion of 153,600 square feet for high school projects. The proposed project would also result in no increase to the student population, resulting in no additional vehicle trips under the proposed project. Therefore, this impact would be less than significant.

b) Result in a cumulatively considerable net increase of any criteria pollutant for which the project region is non-attainment under an applicable federal or state ambient air quality standard?

Less Than Significant Impact. Based on the size of the project, it qualifies under SJVAPCD's SPAL methodology for construction and operational criteria air pollutant emissions; and therefore, a quantified analysis of the project's construction and operational emissions is not warranted. Per SJVACPD's methodology, a qualitative analysis of the project's construction and operational impacts based on SJVACPD's screening level sizes is provided.

Regional Short-Term Construction Impacts

Construction activities produce combustion emission from various sources, such as on-site heavy-duty construction vehicles, vehicles hauling materials to and from the site, and motor vehicles transporting the crew. Site preparation activities produce fugitive dust emissions (PM_{10} and $PM_{2.5}$) from demolition and soil-

disturbing activities, such as grading and excavation. Air pollutant emissions from construction activities on site would vary daily as construction activity levels change. Construction activities associated with the project would result in emissions of VOC, NOX, CO, PM_{10}, and $PM_{2.5}$.

Construction onsite would include the construction of two two-story classroom buildings together totaling approximately 44,000 square feet and a new woodshop building totaling approximately 8,000 square feet, resulting in approximately 52,000 square feet of new building space. The proposed project would also expand the existing south parking lot into the 453 Moffat Boulevard property. Construction activities associated with development of the proposed project would include building demolition, site preparation, grading, building construction, paving, and painting. Due to the project size of approximately 52,000 square feet of new building space, the proposed project would be below the SJVAPCD SPAL screening criterion of 153,600 square feet. Therefore, per SJVAPCD methodology, project-related construction activities are not anticipated to exceed the SJVAPCD's regional significant thresholds (Table 1). Therefore, this impact would be less than significant.

Regional Long-Term Operational Impacts

The proposed project would construct additional buildings to serve the existing Manteca High School campus. Long-term air pollutant emissions generated by the project would be generated by area sources (e.g., landscape fuel use, aerosols, and architectural coatings), mobile sources from vehicle trips, and energy use (natural gas) associated with the proposed school buildings. In general, the primary source of long-term criteria air pollutant emissions generated by land use development projects, such as the proposed project, are usually from mobile sources. As the proposed project would result in no increase in student enrollment or subsequent vehicle trip generation, the proposed project's greatest emission sources are anticipated to be area and energy source emissions from operation of the new buildings. The proposed buildings would be constructed to meet the latest California Building and Energy Efficiency Standards. Because the proposed project would result in the construction of approximately 48,100 square feet and result in no additional students or vehicle trips, it would be below the SJVAPCD SPAL screening criterion of 153,600 square feet, 1,160 students, and 1,000 average one-way trips, and is therefore considered to generate criteria air pollutant emissions that would be less than SJVAPCD's significance thresholds. Therefore, this impact would be less than significant.

c) Expose sensitive receptors to substantial pollutant concentrations?

Less Than Significant Impact. Land uses that have the potential to be substantial stationary sources that would require a permit from SJVAPCD to operate include industrial land uses, such as chemical processing, and warehousing operations where substantial truck idling could occur onsite. Operation of the proposed new school buildings would include occasional use of landscaping equipment and natural gas consumption for heating and would not result in the operation of land uses expected to generate substantial amounts of toxic air contaminants (TAC).

Localized Short-Term Construction Impacts

Health risk assessments are based on risk accumulated over a 70-year lifetime. Given the short-term nature of the proposed construction activities (construction of two buildings and a new parking lot in addition to the demolition of existing site buildings), the proposed project would not result in a long-term substantial source of TAC emissions. In addition, the proposed project was previously identified as falling below the applicable SPAL screening criteria, indicating it would not exceed SJVAPCD significance thresholds for criteria pollutants or AAQS during construction or operation. While the SJVAPCD significance thresholds and AAQS are not directly associated with potential health risks, health risk impacts are the product of the quantity of emissions generated and the duration of those emissions' exposure to off-site sensitive

receptors. Considering construction of the proposed project would be short-term and the proposed project's size would be well below the applicable SPAL screening criteria, implying it would not generate substantial emissions during construction or operation, project-related diesel particulate matter impacts during construction are not anticipated to be significant.

Localized Long-Term Operational Impacts

CO HOTSPOTS

Areas of vehicle congestion have the potential to create pockets of CO called hotspots. These pockets have the potential to exceed the state one-hour standard of 20 ppm or the eight-hour standard of 9.0 ppm. The SJVAPCD Guidance for Assessing and Mitigation Air Quality Impacts guidance document previously required CO hotspot monitoring. However, emissions from motor vehicles, the largest source of CO emissions, have been declining since 1985 despite increases in vehicle miles traveled (VMT) due to the introduction of new automotive emission controls and fleet turnover. Furthermore, under existing and future vehicle emission rates, a project would have to increase traffic volumes at a single intersection to more than 44,000 vehicles per hour—or 24,000 vehicles per hour where vertical and/or horizontal air does not mix—or result in a conflict with the local congestion management plan in order to have the potential to generate a CO hotspot (BAAQMD 2017). Operation of the proposed project would generate no additional vehicle trips and would therefore not produce the volume of traffic or present a conflict with the local congestion management plan that could result in generating a CO hotspot. Therefore, impacts from CO hotspots are considered less than significant.

d) Result in other emissions (such as those leading to odors) adversely affecting a substantial number of people?

Less Than Significant Impact. The proposed project would not result in objectionable odors. The threshold for odor is if a project creates an odor nuisance pursuant to SJVAPCD Rule 4102, Nuisance, which states:

> A person shall not discharge from any source whatsoever such quantities of air contaminants or other material which cause injury, detriment, nuisance, or annoyance to any considerable number of persons or to the public, or which endanger the comfort, repose, health or safety of any such persons or the public, or which cause, or have a natural tendency to cause, injury or damage to business or property. The provisions of this rule shall not apply to odors emanating from agricultural operations necessary for the growing of crops or the raising of fowl or animals.

The type of facilities that are considered to have objectionable odors include wastewater treatments plants, compost facilities, landfills, solid waste transfer stations, fiberglass manufacturing facilities, paint/coating operations (e.g., auto body shops), dairy farms, petroleum refineries, asphalt batch plants, chemical manufacturing, and food manufacturing facilities. The uses proposed by the project do not fall within the aforementioned land uses. Emissions from construction equipment, such as diesel exhaust and volatile organic compounds from architectural coatings and paving activities, may generate odors. However, these odors would be low in concentration, temporary, and are not expected to affect a substantial number of people. Therefore, odor impacts would be less than significant.

References

Bay Area Air Quality Management District (BAAQMD). 2017, May. California Environmental Quality Act Air Quality Guidelines. http://www.baaqmd.gov/~/media/files/planning-and-research/ceqa/ceqa_guidelines_may2017-pdf.pdf?la=en

———. 2023, Area Designations Maps/State and National. Accessed February 8, 2023. https://ww2.arb.ca.gov/resources/documents/maps-state-and-federal-area-designations.

Manteca, City of. 2022, November. Environmental Impact Report for the Manteca General Plan Update (SCH: 2020019010). https://static1.squarespace.com/static/582f3c2a59cc689c8da65127/t/637c5c775a5126143571888e/1669094565820/Manteca+GPU+RDEIR_Nov+2022+Vol+2_reduced.pdf

San Joaquin Valley Air Pollution Control District (SJVAPCD). 2020, November. Small Project Analysis Levels (SPAL). https://www.valleyair.org/transportation/CEQA%20Rules/GAMAQI-SPAL.PDF

———. 2015, March 19. Guidance for Assessing and Mitigating Air Quality Impacts. https://www.valleyair.org/transportation/GAMAQI.pdf

Attachment B Historic Resources Technical Report







Draft Historic Resources Technical Report

MANTECA HIGH SCHOOL MANTECA, CALIFORNIA

Prepared for

Dwayne Mears
PlaceWorks
3 MacArthur Place, Suite 1100
Santa Ana, California 92707

Prepared by

ASM Affiliates, Inc.
March 2023

ASM affiliates

20 N. Raymond Ave. Suite 220
Pasadena, CA 91103
(626) 793-7395

March 2023
PN 42050

Intentionally blank

Draft Historical Resources Technical Report for Manteca High School Manteca, San Joaquin County, California

Prepared for:

Dwayne Mears
PlaceWorks
3 MacArthur Place, Suite 1100
Santa Ana, California 92707

Prepared by:

Marilyn Novell, M.S.
Shannon Davis, M.A., RPH

ASM Affiliates, Inc.
20 N. Raymond Avenue, Suite 220
Pasadena, California 91103

March 2023
PN 42050

Intentionally blank

Table of Contents

Executive Summary ..... **vi**

1.0 Introduction **1**

1.1 Project Location 1

1.2 Project Description 1

1.3 Project Personnel 5

2.0 Identification of Historical Resources **6**

2.1 Description of the Area of Potential Impact 6

2.2 Records Search Results 6

2.3 Field Survey 10

2.4 Archival Research 12

3.0 Historic Context **13**

3.1 Transportation 13

3.2 Early Manteca 14

3.3 Mid-Century Development 18

3.4 Manteca High School 18

3.5 Campus Architect 23

4.0 Survey Findings **27**

4.1 Agricultural Shop Unit/Lab 33

4.2 Gymnasium 36

4.3 Shop Building 42

4.4 Shop Building North 48

4.5 Classroom Wings 52

4.5.1 Wing 20 53

4.5.2 Wing 30 56

4.5.3 Wing 40 61

4.5.4 Wing 50 66

4.5.6 Wing 60 71

4.5.7 Wing 70 74

4.5.8 Wing 80 77

4.6 Music Building 82

4.7 Cafeteria 86

4.8 Theater 92

4.9 Administration Building 95

5.0 Eligibility Criteria 100
5.1 California Register of Historical Resources 100
5.2 Integrity 100
5.3 California Environmental Quality Act 101
5.4 Themes for Educational Properties 102
6.0 Statement of Significance/Evaluation 105
6.1 Historic District Eligibility 105
6.1.1 CRHR Criterion 1 106
6.1.2 CRHR Criterion 2 106
6.1.3 CRHR Criterion 3 106
6.1.4 CRHR Criterion 4 107
6.2 Individual Eligibility 107
6.3 Summary of Identification Efforts 108
7.0 Impacts Assessment 109
8.0 Conclusion 110
References 111
Appendix .....

List of Figures

Figure 1. Regional location map of project area. 2
Figure 2. USGS Manteca, California, quadrangle map showing location of project area. 3
Figure 3. Aerial view showing location of Manteca HS. 4
Figure 4. Map of previously identified resources. 9
Figure 5. Aerial image of Manteca HS campus showing buildings surveyed and evaluated. 11
Figure 6. Manteca the Payroll Town; the cover of a Manteca Board of Trade brochure, ca. 1917. Source: University of California, Davis, Special Collections. 16
Figure 7. The Manteca Creamery was established in 1896 as a "skimming station" and operated as a dairy cooperative where whole milk was separated. This building served as a popular stop for ice cream (ca. 1938-1948). Source: Manteca/Ripon Bulletin, January 26, 2018. .. 17
Figure 8. The Spreckels Sugar Company was a major employer in Manteca, 1942. Source: University of California, Davis, Special Collections. 17
Figure 9. The 1922 Manteca HS building. Source: MUSD website. 19
Figure 10. Sketch of campus from the early 1960s. Source: "The Tower" yearbook. 20
Figure 11. Sketch of campus from the early 1960s. Source: "The Tower" yearbook. 21
Figure 12. Aerial photograph of the campus in the early 1960s. Source: "The Tower" yearbook. 21
Figure 13. Aerial photograph of the campus. Source: "The Tower" yearbook, 1966. 22
Figure 14. New Helvetia housing (1947). Source: Riggs 2017:47). 25
Figure 15. Drawings for Bishop Armstrong High School, Sacramento (ca. 1957) 26

Figure 16. John Moss Federal Building, 1962 photo by Julius Shulman. Source: ARG 2018. 26
Figure 17. The central corridor, view to the south. 28
Figure 18. View of the central corridor from the exterior, view to southwest. 28
Figure 19. Photograph of the south façade and central corridor, ca. 1920s. Source: "The Tower" yearbook, ca. 1920s. 29
Figure 20. The open corridor running north-south between the classroom "wings" on the left and Shop North, the Cafeteria, and the Music Building on the right. 29
Figure 21. West façade of Wing 70, originally designated the Mathematics building, as indicated by metal lettering. 30
Figure 22. Murals in corridor at south façade of Wing 80, view to the west. 30
Figure 23. Landscaping between Wing 70 and Wing 80, view to east. 31
Figure 24. Mature junipers between classroom buildings, view to southeast. 31
Figure 25. South façade of the Agricultural Shop Unit/Lab, view to the northeast. 34
Figure 26. South façade of the Agricultural Shop Unit/Lab, view to the northeast. 35
Figure 27. North and west façades of the Agricultural Shop Unit/Lab, view to the southeast. 35
Figure 28. Interior corridor of the Agricultural Shop Unit/Lab, view to the east. 36
Figure 29. Winter Gymnasium shortly after construction, view to northwest. Source: Stockton Daily Evening Record, March 3, 1950. 37
Figure 30. East façade of the Winter Gymnasium, view to the southwest 38
Figure 31. East façade of the Winter Gymnasium, view to the west. 38
Figure 32. West façade of the Winter Gymnasium, view to the southeast. 39
Figure 33. Wrestling room at northeast side of the building, view to the northeast. 39
Figure 34. Wrestling room at northeast side of the building, view to the northwest. 40
Figure 35. Lobby at the east side of building, with doors to main gymnasium to the right. 40
Figure 36. Buffalo head over entrances to main gymnasium representing the school mascot. 41
Figure 37. Interior of main gymnasium, view to the west. 41
Figure 38. Painting of buffalo mascot on floor of main gymnasium. 42
Figure 39. East façade of the Shop Building, view to the west. 43
Figure 40. South façade of the Shop Building, view to the northeast. 44
Figure 41. Detail of south façade of the Shop Building, view to the north. 44
Figure 42. North façade of the Shop Building, view to the southeast. 45
Figure 43. Detail of north façade of the Shop Building, view to the southeast. 45
Figure 44. Detail of north façade of the Shop Building, view to the southeast. 46
Figure 45. Interior of wood shop, view to the east. 46
Figure 46. Ceiling of wood shop, view to the northeast. 47
Figure 47. Interior corridor in Shop Building. 47
Figure 48. Athletic training room in Shop Building, view to the northeast. 48
Figure 49. East façade of the Shop Building North, view to the northeast. 49
Figure 50. Oblique detail of south and east façades, view to the northwest. 50
Figure 51. North façade of the Shop Building North, view to the southeast. 50
Figure 52. Detail of the north façade of the Shop Building North, view to the southeast. 51
Figure 53. South façade of the Shop Building North, view to the northeast. 51
Figure 54. Detail of south façade of the Shop Building North, view to the northwest. 52
Figure 55. West and south facades of Wing 20, oblique view to the northeast. 54
Figure 56. East and north facades of wing 20, oblique view to the southwest. 54
Figure 57. Detail of the east end of the south façade of Wing 20, view to the northwest. 55
Figure 58. Detail of corridor at the south façade of Wing 20, view to the east. 55
Figure 59. Detail of door off corridor at the south façade of Wing 20, view to the north. 56

Figure 60. West and south façades of Wing 30, oblique view to the northeast. 57
Figure 61. South and east façades of Wing 30, oblique view to the northwest. 58
Figure 62. South façade of Wing 30, view to the northeast. 58
Figure 63. East end of south façade of Wing 30, view to the northeast. 59
Figure 64. Corridor at west end of Wing 30, view to the west. 59
Figure 65. Interior of classroom/lab in Wing 30, view to the northeast. 60
Figure 66. Interior of classroom/lab in Wing 30, view to the northwest. 60
Figure 67. West façade of Wing 40, view to the southeast. 62
Figure 68. Oblique view of west and south façades of Wing 40, view to the northeast. 62
Figure 69. Oblique view of north and west façades of Wing 40, view to the southeast. 63
Figure 70. Oblique view of south and east façades of Wing 40, view to the northeast. 63
Figure 71. East end of south façade of Wing 40, view to the northeast. 64
Figure 72. Interior of classroom in Wing 40, view to the northeast. 64
Figure 73. Interior of classroom in Wing 40, view to the northeast. 65
Figure 74. Interior of classroom in Wing 40, view to the souteast. 65
Figure 75. West façade of Wing 50, view to the southeast. 67
Figure 76. Oblique view of west and south façades of Wing 50, view to the northeast. 67
Figure 77. Oblique view of north and west façades of Wing 50, view to the southeast. 68
Figure 78. Oblique view of south and east façades of Wing 50, view to the northeast. 68
Figure 79. East end of south façade of Wing 50, view to the northeast. 69
Figure 80. Interior of classroom in Wing 50, view to the southwest. 69
Figure 81. Interior of classroom in Wing 50, view to the southeast. 70
Figure 82. Interior of classroom in Wing 50, view to the southwest. 70
Figure 83. Joseph Blanchard, Manteca Union High School district superintendent and principal, stands near the newly opened science wing, part of the half-million-dollar addition. Source: Stockton Evening Record, March 23, 1956. 72
Figure 84. Detail of the west façade of Wing 60, view to the east. 72
Figure 85. Oblique view of the west and south façades of Wing 60, view to the northeast. 73
Figure 86. Oblique view of south and east façades of Wing 60, view to the northwest. 73
Figure 87. Oblique view of the west and south façades of Wing 70, view to the northeast. 74
Figure 88. South façade of Wing 70, view to the northeast. 75
Figure 89. Detail of corridor and landscaping between Wing 80 (at left) and Wing 70 (at right). 75
Figure 90. Detail of corridor at south façade of east end of Wing 70. 76
Figure 91. North façade of Wing 70, view to the southeast. 76
Figure 92. Detail of the west façade of Wing 80, view to the east. 78
Figure 93. Detail of south façade of Wing 80, view to the northeast. 78
Figure 94. Detail of east end of south façade of Wing 80, view to the northeast. 79
Figure 95. Corridor at east end of south façade of Wing 80, view to the west. 79
Figure 96. Corridor at east end of south façade of Wing 80, view to the northwest. 80
Figure 97. East façade of Wing 80, view to the west. 80
Figure 98. North façade of Wing 80, view to the southeast. 81
Figure 99. Toilet at east end of Wing 80, view to the north. 81
Figure 100. Oblique view of the north and west façades of the Music Building, view southeast. 83
Figure 101. Detail of the east end of the north façade of the Music Building, view southeast. 83
Figure 102. Oblique view of the east and north façades of the Music Building, view southwest. 84
Figure 103. South façade of the Music Building from the courtyard, view to the northwest. 84
Figure 104. East end of the south façade of the Music Building, view to the north. 85
Figure 105. Interior of the practice room in the Music Building, view to the north. 85

Figure 106. Detail of the west façade of the Cafeteria, view toward the northeast. 87
Figure 107. Dining pavilion at the north façade of the Cafeteria, view to the east. 88
Figure 108. North façade of the Cafeteria, view to the southeast. 88
Figure 109. East façade of the Cafeteria along Garfield Avenue, view to the southwest. 89
Figure 110. Oblique view of the south and east façades of the Cafeteria, view to the northwest. 89
Figure 111. South façade of the Cafeteria, view to the northeast. 90
Figure 112. Interior of the dining pavilion at the north façade of the Cafeteria, view to the east. 90
Figure 113. Interior of the dining area of the Cafeteria, view to the east. 91
Figure 114. Interior of the dining area of the Cafeteria, view to the northeast. 91
Figure 115. Primary (north) façade of the Theater, view to the south. 93
Figure 116. Primary (north) façade of the Theater, view to the south. 93
Figure 117. Oblique view of east and north façades of the Theater, view to the southeast. 94
Figure 118. Oblique view of the south and east façades of the Theater, view to the northwest. 94
Figure 119. Interior of the Theater, view to the northeast. 95
Figure 120. Primary (west) façade of the Administration Building, view to the east. 96
Figure 122. Detail of the west façade of the Administration Building, view toward the northwest. 97
Figure 123. South façade of the Administration Building, view to the northwest. 98
Figure 124. Interior of the east end of the Administration Building, view to the southeast. 98
Figure 125. Corridor at the interior of the Administration Building view to the west. 99

List of Tables

Table 1a. Survey Reports within the Project Area 6
Table 1b. Survey Reports within 0.5 mi of the Project Area 7
Table 2. Resources within 0.5 mi of the Project Area 8
Table 3. Buildings Surveyed 32
Table 4. Summary of Evaluation of the Potential Manteca High School Historic District 105

Executive Summary

ASM Affiliates, Inc. (ASM), under contract to PlaceWorks, has prepared this Historic Resources Technical Report (HRTR) in advance of Phase 2 of a modernization project at Manteca High School. As requested by the Manteca Unified School District (MUSD), this study fulfills the regulatory requirements of the California Environmental Quality Act (CEQA). The project area encompasses the Manteca High School (Manteca HS) campus at 450 East Yosemite Avenue, Manteca, California. The campus is southeast of the intersection of East Yosemite Avenue and South Sherman Avenue (Assessor's Parcel Number [APN] 0201191150000). State Route 99 is about 1 mile to the east, and State Route 120 is less than 1 mile to the south.

This HRTR summarizes the background, methods, and results and provides recommendations for any further work required for CEQA compliance. ASM evaluated each building more than 45 years old to determine its eligibility for listing in the California Register of Historical Resources (CRHR) and as a historical resource under CEQA. The campus was also considered as a potential historic district under the same guidelines. The evaluation was conducted in conformance with guidance on conducting historical building assessments and evaluations, specifically the National Register of Historic Places (NRHP) Bulletin No. 15, *How to Apply the National Register Criteria for Evaluation* (National Park Service 1991), the California Office of Historic Preservation's *Instructions for Recording Historical Resources* (1995), and *Technical Assistance Series #7 How to Nominate a Resource to the California Register of Historical Resources* (2001), and CEQA. The report was prepared by ASM's architectural historians and archaeologists who meet and/or exceed the *Secretary of the Interior's Professional Qualification Standards*.

This evaluation report and assessment of potential impacts to cultural resources was conducted in compliance with CEQA and guided by the *Secretary of the Interior's Standards for the Treatment of Historic Properties* (*SOI Standards*) (Weeks and Grimmer 2017). CEQA Guidelines Section 15064.5 defines significant impacts as a substantial adverse change to a historical resource, encompassing "demolition, destruction, relocation, or alteration of the resource or its immediate surroundings such that the significance of an historical resource would be materially impaired" (AEP 2016:140). The Guidelines also state: "Generally, a Project that follows the Secretary of the Interior's Standards for Treatment of Historic Properties with Guidelines for Preserving, Rehabilitating, Restoring and Rehabilitating Historic Buildings … shall be considered as mitigated to a less than significant level" (AEP 2016:141).

ASM considered the potential for eligibility for the CRHR under criteria 1, 2, 3, and 4 for the buildings more than 45 years old on the Manteca HS campus within the project area. Attention was paid to the potential of the group of buildings and landscape to be considered a historic district. Each of the recommended contributors also was considered for individual eligibility. Manteca HS campus is recommended not eligible under any criteria; none of the buildings were found to be individually eligible either. As such, the project will not result in a substantial adverse change to historical resources such that the significance of a historical resource would be materially impaired. Therefore, no impacts to any historical resources will occur as a result of the project, and no mitigation recommendations are required.

1.0 Introduction

This Historic Resources Technical Report (HRTR) describes the goals, methods, and findings of the identification of historical resources and impacts analysis conducted by ASM Affiliates, Inc. (ASM), for the Manteca High School (Manteca HS) modernization project in Manteca, San Joaquin County, California. The Project proposes construction within the Manteca High School Historic District, as identified in this report. The California Environmental Quality Act (CEQA) applies to discretionary projects undertaken, approved, or funded by a public agency. As such, the proposed Project is subject to CEQA. ASM has prepared this report to evaluate whether there are historical resources within the project area and if the Project would result in either a direct or indirect impact to those historical resources. For this HRTR, the area of potential impact (API) was limited to the MHS campus. The following introductory sections present a description of the Project and the applicable regulatory framework.

ASM has prepared this HRTR in accordance with the requirements of CEQA, as requested by the Manteca Unified School District (MUSD). The report addresses the Manteca HS campus at 450 East Yosemite Avenue, Manteca, California, which contains 15 buildings that are more than 45 years old and therefore must be considered as potential historical resources pursuant to CEQA. This report provides an assessment and evaluation of direct and indirect impacts on potential historical resources as a result of the proposed project. This report is organized into the following sections: Introduction, Methodology, Identification of Historical Resources, Regulatory Framework, Historic Context, Survey Findings, Eligibility Criteria, Statement of Significance/Evaluation, Impacts Assessment, and Conclusion. A records search summary is included as an appendix. Original architectural drawings are on file at MUSD, labeled as indicated in this report.

1.1 Project Location

The Manteca HS campus is at 450 East Yosemite Avenue, Manteca, California, which is centrally located within the City of Manteca, California, San Joaquin County (Assessor's Parcel Numbers [APN] 22109020, 22109017, and 22118013). The campus also includes several small previously residential, light industrial, or commercial properties that have yet to be developed by MUSD. East Yosemite Avenue is a major east-west route in Manteca and served as the primary east-west route until Highway 120 was established in the 1970s. It remains Manteca's main thoroughfare and is populated by small commercial enterprises including the historic downtown businesses. South Main Street is located a few blocks to the west, and Moffatt Boulevard parallels the railroad tracks at an oblique angle to the southwest. Single- and multi-family properties fill the remaining space near the campus (Figures 1-3).

1.2 Project Description

This HRTR was prepared in advance of Phase 2 of a multi-phase modernization project at Manteca HS. Phase 1 is either under way or completed. Phase 2 comprises the following:

- Phase 2A: Demolition of 29 classrooms, relocation of existing wood shop to new shop building, modernization of existing wood shop to weight room.
- Phase 2B: Construction of new two-story classroom building with media center and adjacent quad.

- Phase 2C: Demolition of the majority of remaining classroom wings after the new two-story classroom building is built. The east side of Wing 60 and Wing 70 will remain to keep specialized programs in place (MUSD)
- MUSD is undertaking a comprehensive modernization program to make upgrades and repairs of existing buildings and to construct new facilities to improve the safety and educational experience of students, faculty, and staff at Manteca HS. The project consists of demolition, construction, and renovation of buildings and campus facilities. As part of Phase 2 of the Project, five classroom buildings more than 45 years of age are planned for demolition, in addition to a portion of two other buildings. Two additional buildings older than 45 years of age will be modernized (the Cafeteria and the Agricultural Lab), and several new buildings and extensive landscaping are planned for the campus.

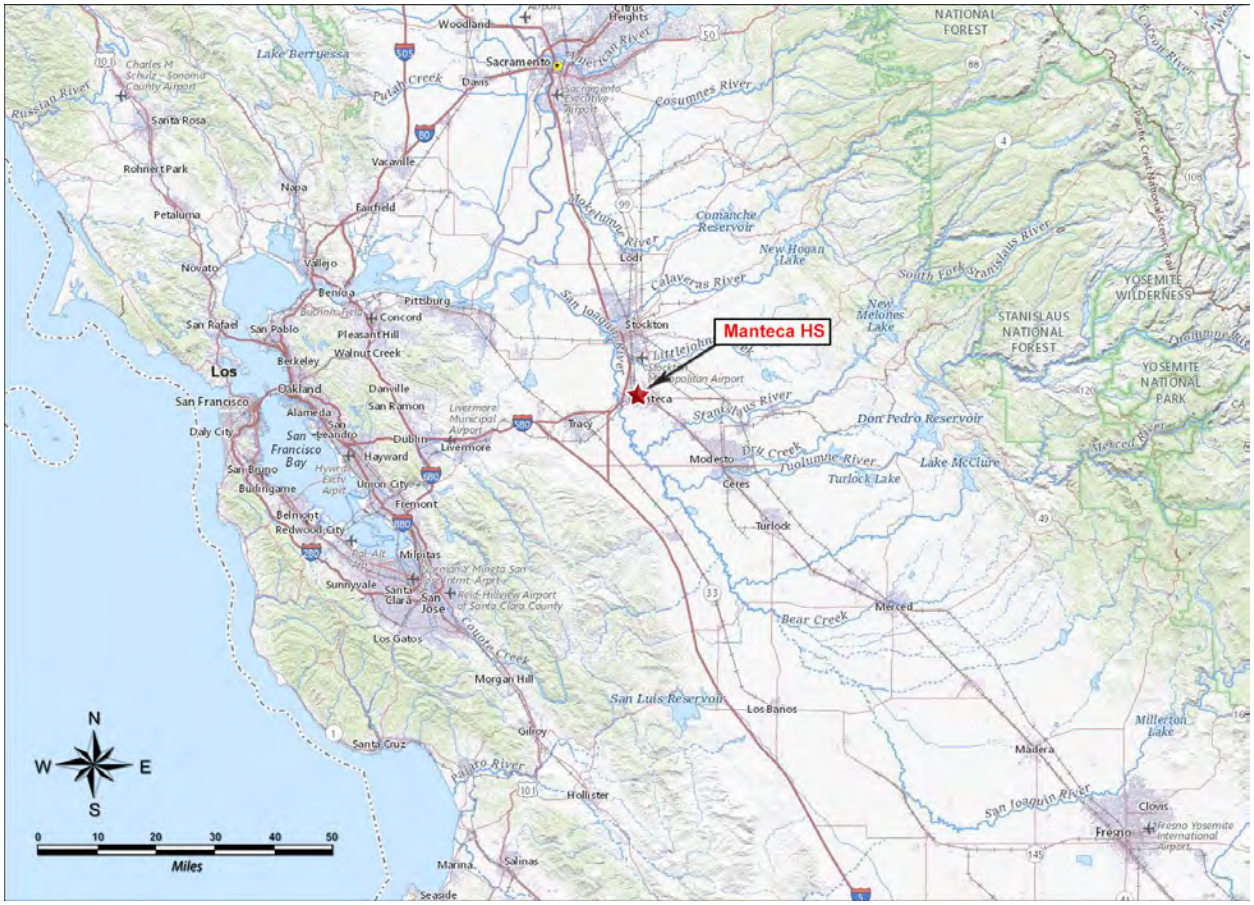

Figure 1. Regional location map of project area.

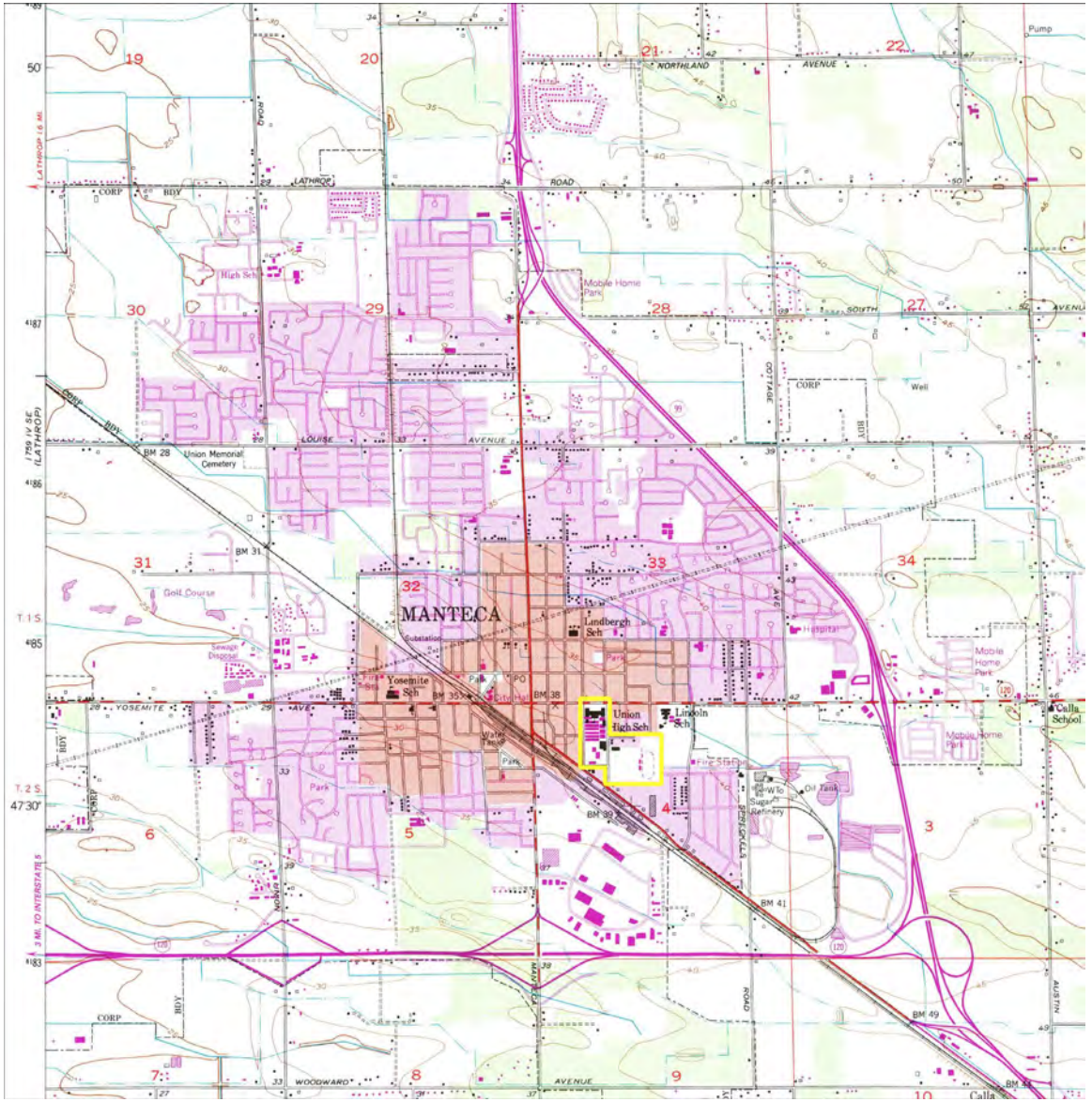

Figure 2. USGS Manteca, California, quadrangle map showing location of project area.

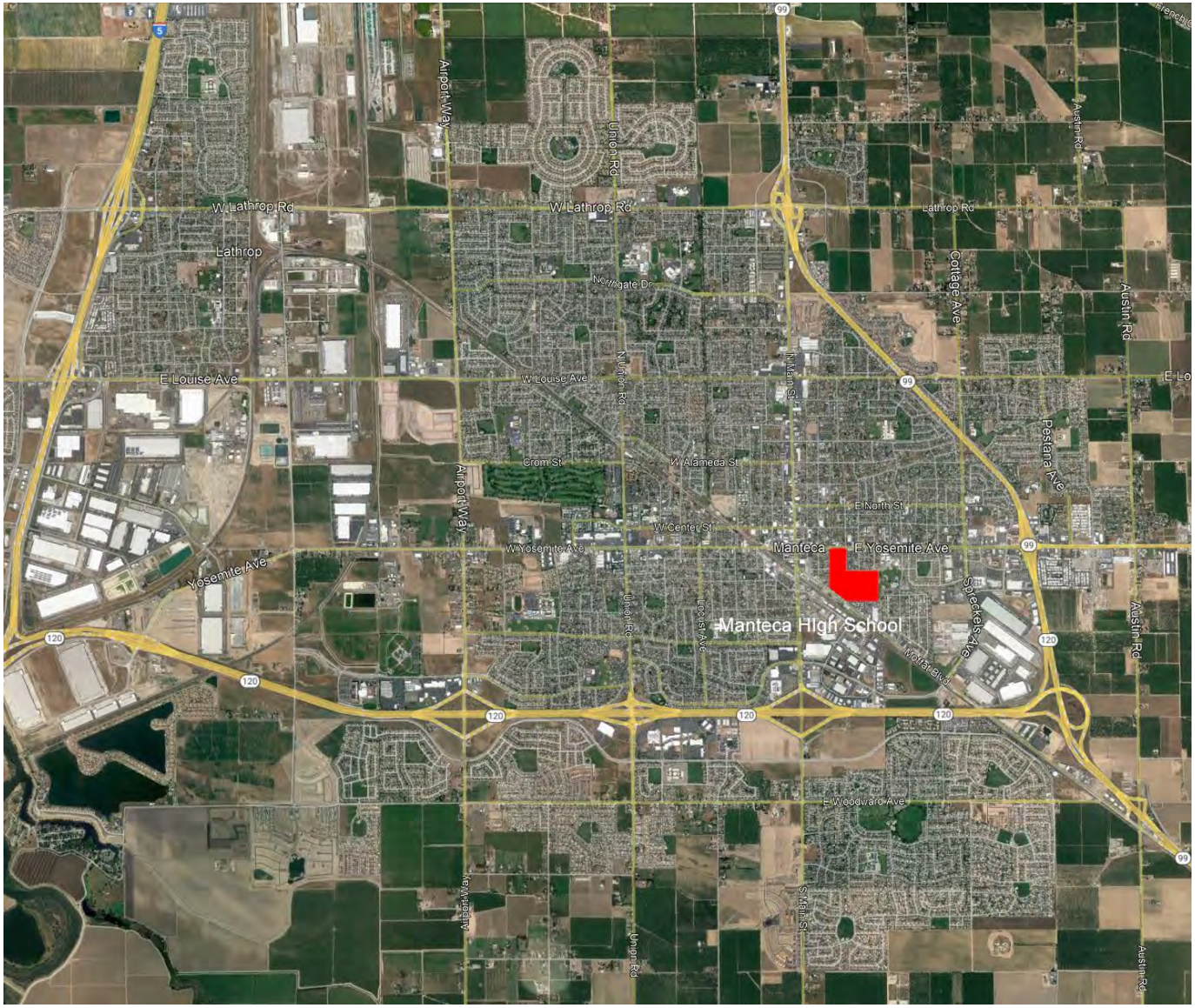

Figure 3. Aerial view showing location of Manteca HS.

1.3 Project Personnel

ASM Senior Architectural Historian Shannon Davis, M.A., served as Project Manager for ASM. Ms. Davis exceeds the professional qualification standards for Architectural Historian and Historian, with more than two decades of experience, as identified in the *SOI's Standards for Archeology and Historic Preservation* (36 CFR 61). As Director of Architectural History at ASM, Ms. Davis has documented and evaluated numerous cultural resources (including numerous schools) for CEQA compliance, impacts/effects analysis, Historic Structures Reports (HSRs), Historic American Building Survey (HABS), and National Register of Historic Places (NRHP) nominations. Ms. Davis additionally has past professional experience with the cultural resources programs of the National Park Service, including eight years as a historian with the NRHP.

ASM Architectural Historian Marilyn Novell, M.S., was the team leader conducting the evaluation and impacts analysis. Ms. Novell meets the professional qualification standards for Architectural Historian and Historian as identified in the *SOI's Standards for Archeology and Historic Preservation* (36 CFR 61) and has more than a decade of experience in the field. As an Architectural Historian, Ms. Novell has conducted historic and cultural resource assessments for projects throughout Los Angeles County and California, including numerous school campuses. Ms. Novell has experience in developing historical and cultural resources reports and in evaluating properties under federal, state, and local criteria, including NRHP, Section 106, CRHR, and CEQA compliance.

2.0 Identification of Historical Resources

ASM followed established guidelines to identify historical resources that have the potential to be impacted by the proposed project. Specifically, a project area was identified, and a records search was conducted prior to a survey of the project area to determine the presence of any previously determined eligible resources under CRHR or NRHP. Archival research was undertaken to develop the appropriate historic context and site-specific history to evaluate any identified resources as potential CEQA historical resources.

2.1 Description of the Area of Potential Impact

The project area is the Manteca HS campus. It is an L-shaped site bounded by East Yosemite Avenue and Mikesell Avenue on the north, South Sherman Avenue on the west, South Garfield Avenue and City of Manteca property on the east, and Moffat Boulevard on the southwest.

2.2 Records Search Results

On February 13, 2023, ASM submitted a records search request to the Central California Information Center (CCIC), part of the California Historical Resources Information System (CHRIS) at California State University, Stanislaus. The results of the search were provided to ASM on February 14, 2023 (Figure 4, Tables 1a and 1b, and Table 2). The records search summary letter provided by the SCCIC is provided in an appendix. The records search identified two previous cultural resource studies that had been conducted within the project area (Table 1a). An additional 12 previous studies had been conducted within a 0.5-mile radius of the project area (Table 1b).

A total of five cultural resources have been previously recorded within 0.5 mile of the project area (Table 2)[1]. All are historical-period resources, primarily consisting of various school buildings and structures as well as a historic railway track.

Table 1a. Survey Reports within the Project Area

Report No.	Year	Author (s)/Affiliation	Title
SJ-04786	2002	Windmiller, Ric and Donald Napoli/ Ric Windmiller, Consulting Archaeologist, (and) Donald Napoli, of Historic Preservation Planning; for Wade Associates, Sacramento, CA	City of Manteca--General Plan Update, Background Reports: Archaeological Resources, Historical Resources, Records Search Results.
SJ-06323	2006	Jensen, S./ Genesis Society	Archaeological Inventory Survey, Manteca High School, Manteca, San Joaquin County, California.

[1] The records search included an historic school building that was mis-plotted within the Project Area; that school building was actually located at East Union High School.

Table 1b. Survey Reports within 0.5 mi of the Project Area

Report No.	Year	Author (s)/Affiliation	Title
SJ-02262	1994	Napton, L. K./ Calif. State Univ., Stanislaus, Institute for Arch. Research; for WPM Planning Team, Modesto, CA	Cultural Resources Investigation of the Proposed Tidewater Bikeway Project, City of Manteca, San Joaquin County, California.
SJ-03362	1994	City of Manteca/ City of Manteca / Caltrans District 10 / Federal Highway Administration	Historic Property Survey Report – Proposed Tidewater Bikeway Project in the City of Manteca, California
SJ-03995	2000	Nelson, W. J./ Far Western Anthropological Research Group, Inc.; for Parsons, Brinckerhoff Network Services	Cultural Resource Survey for the Level (3) Communications Long Haul Fiber Optics Project; Segment WS04: Sacramento to Bakersfield
SJ-04660	2001	Billat, Lorna/ EarthTouch, Limited Liability Company	Letter Report: Metro PCS (American Tower Corporation) Proposed Wireless Telecommunications Service Facilities (Manteca Central/ATC-82589, 318 North Maple Avenue, Manteca).
SJ-05309	2004	Baloian, M., R. Baloian, and W. Nettles/ Applied Earthworks, Inc.; prepared for Russell Associates, Palo Alto, CA	Cultural Resources Investigations for the South San Joaquin Irrigation District in San Joaquin County, California.
SJ-06345	2006	SWCA Environmental Consultants/ SWCA Environmental Consultants, for Qwest Communications	Cultural Resources Final Report of Monitoring and Findings for the Qwest Network Construction Project, State of California. SWCA Project No. 10715-180.
SJ-06625	1998	ASI Archaeology and Cultural Resource Management/ ASI Archaeology and Cultural Resource Management (prepared for Environmental Science Associates, Inc.)	Cultural Resources Survey, South County Surface Water Project, San Joaquin County, California, South San Joaquin Irrigation District
SJ-07385	2010	Peak & Associates, Inc./ Peak & Associates, Inc.	Cultural Resources Inventory and Determination of Effect, Proposed Multi-Modal Transit Center, Manteca, Sa Joaquin County, California

Report No.	Year	Author (s)/Affiliation	Title
SJ-07448	2011	Supernowicz, D./ Historic Resource Associates	Cultural Resources Study of Jack Tone Road Project, Metro PCS Site No. SAC-461E, 205 E. Wetmore Street, Manteca, San Joaquin County, CA
SJ-07532	2011	Billat, L./ EarthTouch, Inc.; for Metro PCS	New Tower (NT) Submission Packet, FCC Form 620, Manteca South, SAC-461E, 208 E. Wetmore Street, Manteca.
SJ-07583	2011	Stratton, S./ Office of Historic Preservation	Letter: RE: Branch Opening, 470 N. Main Street/128 E. Alameda Street, Manteca, CA, from the Office of Historic Preservation to Farmers and Merchants Bank
SJ-09092	2019	ESA, Inc./ ESA, Inc., for City of Manteca Public Works Dept.	Cultural Resources and Tribal Cultural Resources City of Manteca TCP Mitigation Project.

Table 2. Resources within 0.5 mi of the Project Area

Resource	Type	Description
P-39-000015	Structure	Historic; Tidewater Southern Railway (Union Pacific)
P-39-05000	Building	Historic School
P-39-05001	Building	Historic School
P-39-05082	Structure	Historic Water Tower and Tank
P-39-05092	Building	Historic School

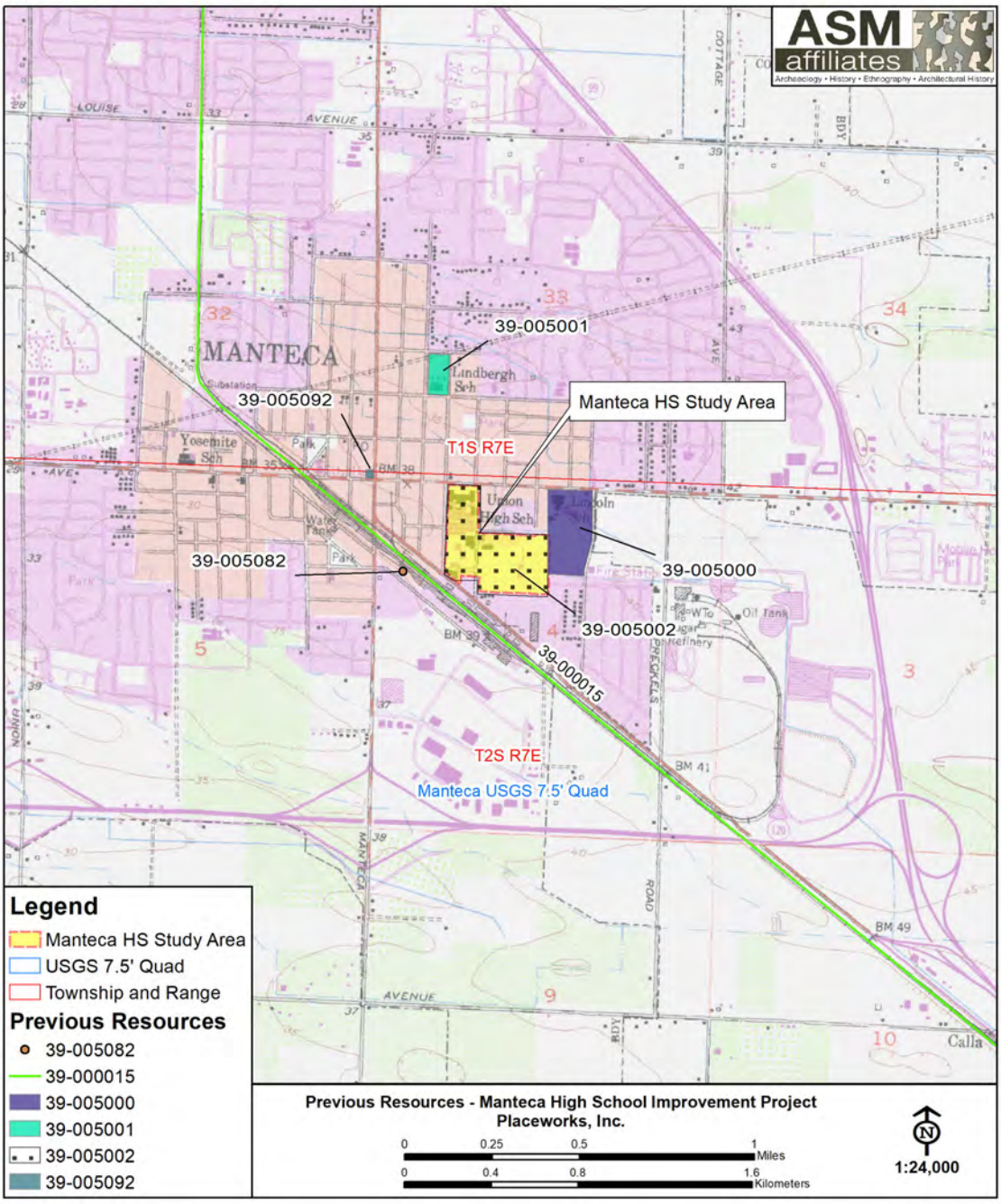

Figure 4. Map of previously identified resources.

2.3 Field Survey

ASM Architectural Historian Marilyn Novell, M.S., conducted an intensive pedestrian survey of the Project area on February 8 and 9, 2023. The survey covered the grounds of the Manteca HS campus, focusing on the buildings 45 years of age or older. During the intensive-level survey, digital photographs of the exteriors of the buildings were taken, as well as interiors where accessible and overviews of the campus and landscaping. Detailed field notes were recorded addressing features of the buildings, landscaping, and setting. No archaeological survey was conducted.

Fifteen buildings 45 years or older were surveyed and evaluated, as shown in Table 3 and Figure 5. Although constructed over a period ranging from the 1940s to 1970s, all of the buildings were designed by architect Harry J. Devine (or Harry J. Devine, Inc., for the later buildings), as indicated by as-built architectural drawings on file with the Manteca Unified School District.



Figure 5. Aerial image of Manteca HS campus showing buildings surveyed and evaluated.

2.4 Archival Research

ASM confirmed the buildings' dates of construction and the general history of the property through historic aerial photographs, newspaper searches, Manteca Unified School District (MUSD) facilities data, and documentation provided by MUSD and Manteca HS. In particular, original as-built architectural drawings and alterations of the campus buildings provided by MUSD were valuable in determining details regarding construction and modifications. The Manteca HS Library provided historic aerial views, images, and a full set of campus yearbooks, depicting the campus over the years. Other than parcel maps available at the City of Manteca, San Joaquin County Assessor data was not available for the campus. The Manteca Historical Society and Museum was contacted; to date, no response has been received. The project was found to be outside areas mapped by Sanborn Fire Insurance Maps. Historic United States Geological Survey (USGS) maps of the project area and aerials from historicaerials.com were consulted to determine changes over time of the campus area.

Additional research was conducted to develop a sufficient historic context within which the campus was evaluated on the local level. The campus has not been evaluated previously, and no historic context previously existed.

In evaluating the properties, ASM considered several factors relevant to making a recommendation of eligibility, including:

- the history of MUSD and Manteca HS;
- the history of the buildings' construction and use;
- whether the campus or the buildings were associated with important people or events;
- whether the campus or the buildings are the work of a master architect, craftsman, artist, or landscape designer;
- whether the buildings are representative of a particular style or method of construction; and
- whether the buildings have undergone structural alterations over the years, the extent to which such alterations have compromised their historical integrity, and the current condition of the buildings.

3.0 Historic Context

Prior to urbanization, the valley floor was a vast plain consisting of a network of wetlands, sloughs, tributaries, and natural levels, with thick tule marshes surrounded by sparsely populated grassland dotted with valley oaks. Riparian woodlands dominated the streams and rivers with sycamores, cottonwoods, and willows. The valley environmental provided a rich habitat for wildlife, such as fish, mussels, turtles, birds, waterfowl, tule elk, pronghorn antelope, rabbits, squirrels, beaver, and quail (Patrick 2019:7).

Indigenous populations have occupied the Central Valley for approximately 13,000 years. The first inhabitants developed an elaborate material culture and trade network. They established villages and population densities comparable to agricultural societies of the southwest and southeast United States. The Northern Valley Yokut organized into tribes of approximately 300, establishing villages along waterways on elevated mounds. Villages consisted of single-family dwellings covered in tule mats, each with a sweathouse and a ceremonial assembly chamber. The Yokut were hunters and gatherers, exploiting the wetlands and nearby riverine and oak savanna environments, while engaging in an exchange system with their neighbors to the west along the coast and the east with the foothill tribes (Patrick 2019:7).

When Europeans arrived, approximately 100,000 people occupied the Central Valley, comprising one-third of California's native population. Manteca lies within the ethnographic aboriginal territory of the Yokut. In 1806, Spanish lieutenant Gabriel Moraga passed through the valley on his way north along the San Joaquin River, giving the river and the county their names. On the heels of Moraga, members of the Hudson's Bay Company and other trappers and traders camped along the rivers. Among them was Jedediah Smith in 1827, the first American to come overland to California. On his second expedition, Lt. John C. Frémont of the U.S. Topographical Corps passed through the Manteca area. (Patrick 2019:7). At the start of the American Period, development and settlement in California were concentrated north of the San Joaquin Valley due to the Gold Rush, which began in 1848. Those settlers not seeking gold sought to find prosperity through agriculture. A group of pioneers arriving from Grants County, Wisconsin, included Joshua Cowell, who was considered the "Father of Manteca." Cowell came west on foot over the Sierra Nevada in 1861, settling in the heart of what is now downtown Manteca (Patrick 2019:7-8).

3.1 Transportation

Construction of the San Joaquin Valley mainline of the Southern Pacific Railroad (SPRR), originally known as the San Joaquin Valley Railroad, began in 1869. The railroad provided easy passenger travel and efficient commercial transport of goods to and from large urban centers such as San Francisco and Sacramento. As a result, settlement increased in the San Joaquin Valley (ICF 2021).

The railroad branched off the transcontinental line at the newly established town of Lathrop in San Joaquin County. Lathrop and Manteca were major railroad stops by 1871 and 1873, respectively. From 1870 to 1880, the population of the San Joaquin Valley increased by 40 percent, and the SPRR established 50 stations in the San Joaquin Valley, 24 of which became town sites (ICF 2021). Other railroads also were important to the area. The Tidewater Southern Railway began as an electric railway transporting freight and passengers from various cities within Stanislaus County.

Construction began in 1910 in Stockton by the Tidewater & Southern Railroad Company. In 1917, the Western Pacific Railroad (WPRR) acquired the company and converted the line into a conventional feeder railroad to WPRR's mainline near Manteca (ICF 2021). It was at this time that the name Manteca was given to the town.

During the early twentieth century, plans were made to connect various parts of California with a state highway system, which included a route from the Oregon state line through the Sacramento and San Joaquin valleys to Los Angeles (ICF 2021). Automobiles and the construction of highways were contributing factors to the growth and development of the San Joaquin Valley. Perhaps the most important factor was the establishment of State Route 99, a major roadway that connected San Joaquin Valley agricultural towns to larger urban markets.

With the approval of bond issues in 1910, work began to establish Route 3, which ran from Oregon to Sacramento, and Route 4, which connected Sacramento and Los Angeles via the San Joaquin Valley (U.S. Department of Transportation 2016). Portions of Route 3 north of Sacramento replaced the Siskiyou Trail, an old Native American trail, while other portions of the roadway along Route 4 followed main lines of the SPRR. While portions of this route were still being paved in 1926, it was designated SR 99 (U.S. Department of Transportation 2016). The adoption of the interstate system and construction of Interstate 5 (I-5) and other interstate routes during the 1960s truncated SR 99, which now runs from near Wheeler Ridge in Kern County north to Red Bluff in Tehama County (California Highways 2016) (ICF 2021).

3.2 Early Manteca

In the early years of the twentieth century, Manteca began to develop in earnest. Early irrigation in the late 1890s, advocated by Cowell and other early settlers, triggered the beginnings of the dairy industry. The completion of the irrigation network in 1914 resulted in the formation of the South San Joaquin Irrigation District (SSJID). A combination of the coming of the railroad and the establishment of the irrigation system brought on large-scale production with the Spreckels Sugar Company and the Manteca Canning Company (Patrick 2019:8).

Wheat was the primary crop, eventually replaced by alfalfa, melons, grapes, almonds, and watermelons. Private efforts were made to bring water to the Manteca-Ripon-Escalon triangle from the Stanislaus River, and the SSJID was established in 1909. Indicating a plentiful supply of water, boosters called Manteca "The Watermelon Capital of the World" from 1905 to 1910. In about 1917, the Manteca Board of Trade was actively promoting the potential of the area. A brochure called Manteca "The Payroll Town," suggesting the promise of prosperity through agriculture. The brochure cited the "deep, rich, sandy loam, soil under the most dependable and efficient irrigation system in America" (Manteca Board of Trade 1917/1922). Tomatoes "were large and solid, of the very highest color," and three local canning companies were ready to process them. Also thriving in the conditions around Manteca were melons of various types, including canteloupes, cassabas, and muskmelons; alfalfa for use as forage for dairy cows; and sugar beets, which Spreckels Sugar Company was already capitalizing on. The Manteca Creamery was associated with the dairy industry. Also advertised were "a string of country schools from two to four miles apart," along with churches and fraternal lodges (Manteca Board of Trade 1917/1922) (Figures 6–8).

Seeing the potential in sugar beets, Claus Spreckels had seeds shipped from Germany, which arrived in 1915. During this prosperity, the City of Manteca was incorporated on May 28, 1918. Soon, however, severe drought, including the Great Drought of 1924, hurt Manteca's economy (MNC 2018).

The 1930s brought agricultural downturns, precipitated by floods and fires. The Spreckels Sugar Plant closed in 1930 because of sugar beet disease, to reopen later. It closed again during World War II. Meanwhile, Dust Bowl immigrants were arriving and provided stiff competition for low-skill agricultural jobs, resulting in a reduction in pay for locals (MNC 2018).



Figure 6. Manteca the Payroll Town; the cover of a Manteca Board of Trade brochure, ca. 1917. Source: University of California, Davis, Special Collections.



Figure 7. The Manteca Creamery was established in 1896 as a "skimming station" and operated as a dairy cooperative where whole milk was separated. This building served as a popular stop for ice cream (ca. 1938-1948). Source: Manteca/Ripon Bulletin, January 26, 2018.



Figure 8. The Spreckels Sugar Company was a major employer in Manteca, 1942. Source: University of California, Davis, Special Collections.

3.3 Mid-Century Development

Like many other cities, Manteca weathered World War II despite the labor shortages and the economic downturn. Soldiers returned from the front, and the baby boom began. Spreckels production skyrocketed in the latter part of 1940s (Patrick 2019:8). Because of Manteca's location on flat land close to the confluence of the San Joaquin and Stanislaus rivers, it has naturally been prone to flooding. Even with dams built by the U.S. Bureau of Reclamation and the California Water Project to control the water, major floods marred an otherwise quiet decade of the 1950s. The city was besieged by a flood in the winter of 1950–1951 and a fire that burned a large part of the central district in 1952.

With rapid expansion of the community, the latter part of the twentieth century saw a disparity between pro-growth and anti-growth sentiment as Manteca became a bedroom community for the San Francisco Bay Area. Workers were squeezed out of the housing market west of Altamont Pass and saw Manteca as an affordable option for homeownership. Subdivisions proliferated, threatening the availability of agricultural lands. The right-to-farm ordinance and a set of regulations attempted to curb the consumption of farmland and control the unbridled expansion (Patrick 2019:8). In the 1970s, the Highway 120 bypass was approved, taking the place of Yosemite Avenue as the major east-west thoroughfare and marking a move away from Manteca's dependence on agriculture. "Leapfrogging" growth was eventually discouraged in favor of "geocentric growth," as the city attempted to drop its bedroom community status (MNC 2018).

3.4 Manteca High School

The First Buildings

The referendum for the formation of MUSD was held on May 19, 1920. Nineteen men of the community borrowed money to construct temporary buildings on the site where Manteca HS now sits. In September 1920, a temporary wood building was begun by local contractor Dan Baysinger. This building contained two small classrooms, an office, a study hall, and a library. On October 4, 1920, school began in the temporary building. Because of the large freshman class, three new classroom buildings were added, and four new teachers joined the faculty in the 1921–1922 school year. The group of wooden structures officially known as Manteca Union High School, also known as "The Shacks," remained in use for just over two years (personal communication with Mary Buchanan).

On December 23, 1921, a bond election for $200,000 for a new school building passed. The building was designed by Davis, Heller, and Pierce Co. of Stockton from plans dated March 29, 1922. The construction contract was awarded to Brown and Stafford of Madera, which began work almost immediately (Manteca HS 2018:44).

As was common in early-twentieth-century schools, all functions at Manteca Union HS were housed in a single building. The multi-wing building had a generally symmetrical plan. The auditorium and gymnasium extended in a large wing from the central lobby. Single-loaded corridors to the east and west housed classrooms and offices to the north. Secondary wings at the ends of the east and west wings extended to the north and south. These wings housed lecture rooms, laboratories, the library,

a large study hall, and classrooms (MUSD records: Architectural Drawings, DSA 00-32922, 1922) (Figure 9).

All doors were solid oak, the floors were hardwood, and the rooms were heated by steam from a furnace in the fireproof basement. The school was equipped with its own phone lines, which were controlled by the switchboard in the office. The *Stockton Evening Record* described the H-shaped building as 242 feet across the front and 175 feet deep, to which units could be added in a modular fashion. The roof was composed of "handsome red tile." The first graduating class was in 1923 with 10 students. On January 27, 1923, Manteca Union High School was formally dedicated (*Stockton Evening Record* 1923).

In 1922, the district requested bids for a new homemaking building near the main building. The 50-by-70 building had a concrete foundation and frame construction (*Stockton Evening Record* 1922a). The same year, agricultural classes moved into new, larger buildings and the department began searching for a full-time agriculture instructor (*Stockton Evening Record* 1922b).



Figure 9. The 1922 Manteca HS building. Source: MUSD website.

The Postwar Campus

Responding to the postwar need to educate the baby boom generation, building plans with a budget of $500,000 were distributed for approval in 1953. The plans included a homemaking building with two cooking, two clothing, and three science rooms ($143,069); a combination library and study hall ($70,400); a commercial department ($68,150); art and mechanical drawing rooms (three rooms, $48,900); and an auto shop ($63,481) (*Stockton Evening Record* 1953). After the first set of bids came in

high, a contract was awarded in 1955 to C. T. Brayton & Sons to construct the buildings that would form the core of the current "finger-type" school (*Stockton Evening Record* 1955a, 1955b). In 1956, three wings were added, designed by Harry J. Devine. The new buildings were described as steel frame and stucco, faced with brick on sides and in corridors, with large windows on the north side and steel louvers on the south (*Stockton Evening Record* 1956a, 1956b, 1956c). Similar classroom buildings, as well as a Music Building and a Cafeteria, were added in the early 1960s. In the early 1970s, the Theater and Administration Building were constructed to replace the original 1922 building (Figures 10–13).

The original building with the iconic tower was destroyed by fire on May 22, 1968. Ten architectural firms were interviewed regarding plans for replacement buildings, including Harry J. Devine, who had designed the 1950s "wing" buildings and shops. To replace the functions of the original building, the school needed administration offices, off-street parking, classrooms, and an auditorium (*Stockton Evening Record* 1969a, 1969b). By the end of 1970, MUSD was expressing dissatisfaction with the Devine firm's response times for the new buildings at Manteca HS, as well as projects at East Union High School (*Modesto Bee* 1970). Although it is not clear how this was resolved, we can reasonably assume the buildings were constructed some time after the architectural drawings were produced. We know that the buildings were in place by 1972 (*Modesto Bee* 1972).

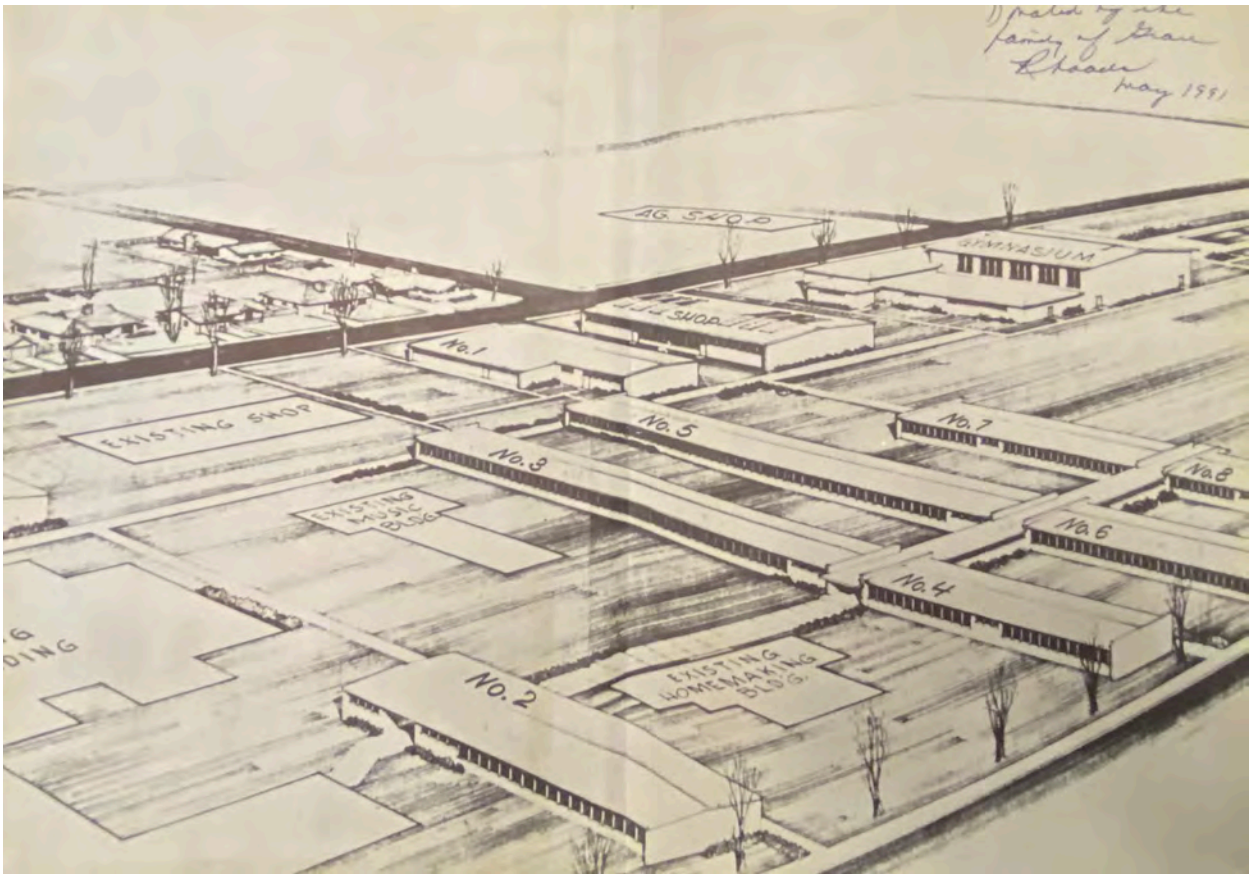

Figure 10. Sketch of campus from the early 1960s. Source: "The Tower" yearbook.



Figure 11. Sketch of campus from the early 1960s. Source: "The Tower" yearbook, 1960.



Figure 12. Aerial photograph of the campus in the early 1960s. Source: "The Tower" yearbook, 1968.



Figure 13. Aerial photograph of the campus. Source: "The Tower" yearbook, 1966.

3.5 Campus Architect

All extant buildings 45 years of age or older evaluated for this report were designed by a single architect, Harry J. Devine, Sr., or by the firm established by his son, Harry J. Devine, Inc. This includes buildings dating from 1947 through ca. 1970 (Table 3).

Architect Harry J. Devine, Sr.[2]

Harry Joseph Devine (1894-1963) was born in Sacramento and attended Christian Brothers High School. Devine was listed as a member of the San Francisco Architectural Club who worked as a draftsman in the State Engineer's Office before serving in the Navy during World War I (*The Architect* 1918:349). He graduated from the University of California, Berkeley, in 1919 with a bachelor's degree in architecture. Following graduation, he worked at the offices of Dean & Dean in Sacramento. Devine opened his own practice in Sacramento in 1926 and developed a reputation as a respected architect and civic leader.

Devine's work included commissions for institutions including schools, as well as government offices, churches, hospitals, banks, and military buildings. A lifelong Catholic and active member of the church, many of Devine's early projects were commissioned by the Sacramento Catholic Archdiocese. In 1930, Devine completed plans for the new Sacred Heart Church at 39th and J Streets in Sacramento, and construction was completed a year later. Another early commission was St. Patrick's Catholic Orphanage on Franklin Boulevard (1932), designed in the Venetian Gothic style (Riggs 2017). Devine received two National Catholic Education Association awards in 1957 for his work on St. Ignatius Catholic Church at Arden Way and Watt Avenue in the outskirts of Sacramento (*Sacramento Bee* 1963).

Devine's experience included extensive work with educational facilities, and he served as supervising architect for the Sacramento Unified School District from 1947 until the time of his death in 1963. In the 1940s, Devine was commissioned to design additions for schools around Sacramento, including a new gym at Sacramento High School and an indoor pool at Sacramento City College. He designed the Bishop Armstrong High School and drew plans for additions to the Sacramento City College Campus. He was said to be a driving force behind the overall modernization of Sacramento architecture (Riggs 2017).

Devine served on the Sacramento planning commission. He was a member of the California State Board of Architectural Examiners for 10 years and president of the board for three years. He also was a member of several community organizations, including the Rotary Club and the American Legion (*Sacramento Bee* 1963). Upon Devine's death in 1963, his son, Harry Devine, Jr., took over the architectural practice until his retirement in 1990.

Notable Projects[3]

- Sacred Heart Catholic Church (ca. 1931)
- St. Patrick's Orphanage (Saint Patrick Academy), 5945 Franklin Boulevard (1932)

[2] Except where indicated, this section was excerpted and adapted from Architectural Resources Group (2018).

[3] Projects listed are in Sacramento, unless otherwise indicated. Listings are compiled from Architectural Resources Group (2018), Riggs (2017:59-60), and PCAD #19920. At the time of publication of these resources, all projects listed were extant.

- Channel Pie Shop (1934)
- Lucky Manor, 1701 11th Avenue (1935)
- Sacramento City College Library (1937)[4]
- American Trust Company, 1011 10th Street (1938)
- New Helvetia Historic District, 752 Revere Street, with Charles F. Dean and Leonard F. Starks (1941) (Riggs 2017:31) (Figure 14)[5]
- Dos Rios Homes Housing Project, 321 Eliza Street (1942)
- Roos-Atkins Building, 1011 Tenth Street (1946)
- Holy Spirit Parish School, 3920 West Land Park Drive (1948)
- Holy Rosary Catholic Church, 301 Walnut Street, Woodland, California (1949)
- St. Patrick's Catholic Church and Rectory, 235 Chapel Street, Grass Valley, California (1950)
- Mercy General Hospital, 4001 J Street (1953)
- Sacramento City Jail, 651 I Street (1956)
- Sacramento County Jail, 7th and H Streets (ca. 1956)
- Bishop Armstrong High School (ca. 1957) (Figure 15)
- St. Ignatius Loyola Parish, 3235 Arden Way (1957)
- Hiram W. Johnson High School, 6879 14th Avenue (1957)
- John Moss Federal Building, 650 Capitol Mall, with Herbert Goodpastor and Franceschi, Dreyfuss, Rickey and Brooks (1958)[6] (Figure 16)
- Hollywood Park School, with Herbert Goodpastor (ca. 1958)
- Collis P. Huntington School, with Herbert Goodpastor (ca. 1958)
- Sacramento Fire Station (The Firehouse Restaurant), 1112 2nd Street (1959)
- County Administration Building, 7th and I Streets (ca. 1960)
- Jesuit High School, 1200 Jacob Lane Carmichael, Carmichael, California (1962)
- Wells Fargo Bank, Capitol Mall (ca. 1964)

[4] Buildings that Devine designed were designated as the Sacramento City College Historic District and placed on the Sacramento Register of Historic and Cultural Resources and the California Register of Historical Resources, for their New Deal era significance and workmanship (Riggs 2017:30).

[5] The New Helvetia housing project was commissioned through the Federal Housing Administration and is considered one of Devine's most acclaimed projects. The 62-building project exhibits Mid-Century Modern and other streamlined architectural styles.

[6] A report from the General Services Administration (GSA) dated August 2018, determined that the John E. Moss Federal Building "meets National Register of Historic Places Criterion A and C, when evaluated within a local, state, and national context" (Architectural Resources Group 2018).



Figure 14. New Helvetia housing (1947). Source: Riggs 2017:47).



Figure 15. Drawings for Bishop Armstrong High School, Sacramento (ca. 1957).



Figure 16. John Moss Federal Building, 1962 photo by Julius Shulman. Source: ARG 2018.

4.0 Survey Findings

The Manteca HS campus was surveyed for architectural resources, focusing on the 15 buildings more than 45 years old (Table 3 and Figure 5). The extant campus buildings constructed 45 years or more ago were designed exclusively by Harry J. Devine (Harry J. Devine, Inc., in a later iteration). The architectural drawings for these 15 buildings are dated from 1947 to 1970.

The extant buildings were constructed in several phases. The Agricultural Shop is the earliest, constructed from drawings prepared in 1947. The first classroom wing (Wing 20) was constructed from drawings dated 1954, along with Wing 40, Wing 50, and Wing 60. Wing 70 was added ca. 1958, and the final wing was added in 1961. The 1961 drawings by Devine also included a new Music Building (designated Unit A on the architectural drawings), Cafeteria (student center; Unit B), extension of Shop Building North (drafting room addition; Unit C), an east wing of the Library (faculty facilities; Unit D), the west end of Wing 30 (Unit E), Wing 80 (language classrooms; Unit F), and the Gymnasium (not extant; girls' gymnasium; Unit G) (MUSD records: Architectural Drawings, DSA 02-21770, 1961).

The Manteca HS campus is undergoing a multi-phase modernization. As part of Phase 1, a few buildings have been demolished and replaced by new buildings, and small parcels have been acquired. Landscaping has been altered around the new buildings, such as the gymnasium and Wing 90, and South Garfield Avenue has been vacated to allow the west and east sections of campus to be joined. The remaining buildings retain a coherent plan, which will be altered when demolition and construction are completed under Phase 2. The campus was extensively modernized by the architectural firm Architecnica in 1992, when HVAC systems were installed (MUSD records: Architectural Drawings, DSA 02-51593, 1992).

The mid-century school campus is an example of a finger-plan school, which became a common school plan adopted by school districts nationwide in the mid-twentieth century. It was said to best capture the design principles of the immediate postwar years (Sapphos 2014:82). The seven elongated mid-1950s to early 1960s classroom buildings are configured around a single connecting corridor, known on campus as the "Salmon Run," creating "fingers" that splay out from the corridor (Figures 17–19). Additional components are clustered to the north and east of the group of classroom buildings, separated from the classrooms by an open walkway (Figure 20). Some athletic and agricultural buildings are east of the campus core and north of the playing fields. Many of the buildings designed by Devine are identified with attached metal letters in a distinctive font (Figure 21). Since 1996, Manteca HS has become the site of an extensive mural project. As the result of the efforts of a former teacher, murals have been added to the exterior walls of nearly every campus building (Figure 22).

Most of the landscaping is at the north side of campus adjacent to East Yosemite Avenue and near the main entrance to campus. However, relatively small areas of lawns and patios, along with regularly planted mature junipers, occupy the areas between classroom wings. The wings are set back from South Sherman Avenue on the west, where lawns and the same junipers are at the west end of each wing. These distinctive junipers are a character-defining feature of the campus landscaping (Figures 23 and 24).



Figure 17. The central corridor, view to the south.



Figure 18. View of the central corridor from the exterior, view to southwest.



Figure 19. Photograph of the south façade and central corridor, ca. 1920s. Source: "The Tower" yearbook, ca. 1920s.



Figure 20. The open corridor running north-south between the classroom "wings" on the left and Shop North, the Cafeteria, and the Music Building on the right.



Figure 21. West façade of Wing 70, originally designated the Mathematics building, as indicated by metal lettering.



Figure 22. Murals in corridor at south façade of Wing 80, view to the west.



Figure 23. Landscaping between Wing 70 and Wing 80, view to east.



Figure 24. Mature junipers between classroom buildings, view to southeast.

Character-Defining Features

- Site plan includes seven elongated, rectangular-plan classroom buildings in a classic finger plan
- Shed roofs with deep fascia on classroom buildings
- Red-brick end walls and accents
- Open corridors with flat roofs at south facades of classroom buildings
- Continuous windows at the north façades
- Landscaping between classroom buildings including mature junipers

Table 3. Buildings Surveyed

DSA Bldg. Number	Building Name	Year Built[1]	Architect
02-4970	Agricultural Shop Unit/Lab	1947*	Harry J. Devine
00-6212; 00-17410	Gymnasium	1950 (1948*)	Harry J. Devine
02-11334	Shop Building	1953[2] (1953*)	Harry J. Devine
02-17923	Shop Building North (new shop building; drafting room addition, Unit C)	1958*; 1961	Harry J. Devine
02-12631	Wing 20 (original library; faculty facilities; Unit D)	1956[3] (1954*) (1961* east end)	Harry J. Devine
02-17923	Wing 30 (west end Unit E)	1958 (east end); 1961 (west end)	Harry J. Devine
02-12631	Wing 40	1954; 1958 (west end)	Harry J. Devine
02-12631	Wing 50	1954	Harry J. Devine
02-12631	Wing 60	1954	Harry J. Devine
00-17410	Wing 70	1958	Harry J. Devine
02-21770	Wing 80 (language classrooms; Unit F)	1961	Harry J. Devine
02-21770	Music Building (band; Unit A)	1961	Harry J. Devine
02-21770	Cafeteria (student center; Unit B)	1961	Harry J. Devine
02-33777	Theater (Speech Arts Building)	ca. 1970	Harry J. Devine, Inc.
02-33458	Administration Building	ca. 1970	Harry J. Devine, Inc.

[1]Except where indicated, year built is approximate. Dates shown with asterisk are those on original architectural drawings; actual year of construction might have followed a few years later. MUSD does not keep a record of years built.

[2]Metal and Wood shop in use 1954 (*Stockton Evening Record* 1954).

[3]Library opened 1956 (*Stockton Evening Record* 1956a).

4.1 Agricultural Shop Unit/Lab

The Agricultural Shop Unit/Lab, constructed ca. 1947, is the oldest extant building on campus. It is within the eastern section of campus, south of Mikesell Avenue and east of the fire access lane that was previously an extension of South Garfield Avenue.

As originally designed, the building contained a shop area, occupying approximately half of the floor space, with classrooms, offices, a library, a milk testing room, and toilets opening off a double-loaded corridor occupying the western half of the building (MUSD records: Architectural Drawing, DSA 02-4970; MUSD records) (Figures 25–27).

The single-story industrial-style building has a rectangular plan and a flat roof with a narrow fascia. The original part of the building is in two parts, distinguished by a lower section on the west end. The exterior is composed of concrete with plaster, and the building sits on a poured-concrete foundation. A striking concrete pylon extends from the side wall and meets the top of the higher section of the building where the two sections meet. Individual wood letters reading "AGRICULTURE" are affixed vertically on the west side of the blade extension.

The higher, eastern, section of the building has a recessed entrance at the south façade with a roll-up metal vehicle door. Stucco projections run horizontally across the entrance and extend across the windows on the eastern section of the building. The projecting frame motif is repeated below the banks of windows. Groups of three three-by-four light steel windows separated by a flat stucco vertical band continue across the façade. The vertically centered section of each window is an operable three-by-two light awning-style section.

The lower (eastern) section of the primary (south) façade has a recessed entrance opening to a small lobby. To the east of the entrance is a three-by-three wood recessed window with a narrow wood sill. To the west of the entrance are two vertically oriented two-by-three light wood windows and a small wood sash. All windows on this section of the main façade display the same narrow wood sill. A series of regularly spaced metal vents are below the parapet, and a scupper and downspout are at the east end of the section. A narrow planting area follows the foundation of this section of the building.

At the west façade is a deeply recessed entrance with a transom. A single two-by-three light vertically oriented window to the south resembles the one at the south façade.

At the east end of the north façade is a scupper and downspout. Two sets of double doors, each with a single light, flank banks of steel windows resembling those at the south façade of the east end of the building. As at the south, the windows are three-by-four lights with a horizontal concrete projection above and below.

There are two banks of recessed wood windows at the north façade of the lower section of the building. The bank to the east is composed of five windows, each with four lights, and the western group consists of nine similar awning-type windows.

A wing added between 1957 and 1968 obscures the east façade of the original building.

A large interior space is at the east end of the building. At the west end are several agriculture-related labs. A central corridor has acoustical tile ceiling and walls with attached fluorescent lighting fixtures. The floors are asphalt tile (Figure 28).

Alterations: The exterior appears to be minimally altered, except for the two double doors (at the west and south façades) and the roll-up vehicle door at the south façade. The east end of the interior appears to be minimally altered. The offices, labs, and L-shaped corridor at the west end has been renovated with a drop ceiling and replacement doors.



Figure 25. South façade of the Agricultural Shop Unit/Lab, view to the northeast.



Figure 26. South façade of the Agricultural Shop Unit/Lab, view to the northeast.



Figure 27. North and west façades of the Agricultural Shop Unit/Lab, view to the southeast.



Figure 28. Interior corridor of the Agricultural Shop Unit/Lab, view to the east.

4.2 Gymnasium

The Gymnasium, constructed in 1950, is the second oldest extant building on campus. The building is southeast of the group of original classroom buildings and east of the new gymnasium. Commonly known as Winter Gym, it was named for Dr. Robert C. Winter, who had volunteered as team doctor for the school (plaque in lobby). The gym had a seating capacity for 620 and the building was constructed by Younger & Hallsteen of San Francisco. The Gymnasium was used for first time in 1950 (*Stockton Evening Record* 1950). The building originally had an irregular plan before additions to the girls' and boys' locker rooms at the north and south façades expanded the footprint (MUSD records: Architectural Drawings, DSA 00-6212 1948 and 00-17410, 1958) (Figure 29). Further additions and renovations from plans drawn in 2008 resulted in the current configuration (MUSD records: Architectural Drawings, DSA 02-109153, 2008).

The Gymnasium is a single-story building with a double-height section housing the main gym itself. Two flat-roofed sections overlap at the primary entrance at the west façade. A third single-story section is at the northwest side of the building. The roof projects moderately over the wall of the building. Horizontally oriented windows placed high on the exterior walls are set in a continuous

row. The window pattern is repeated at the south façade. The bases of the two lower sections are faced in red brick, and red brick frames the recessed primary entrance at the south end of the north single-story section. A sign reading "Dr. Robert C. Winter Gymnasium spans the opening to the recessed entrance. The remainder of the exterior walls is clad in concrete scored in a grid pattern (Figures 30–32).

The double-height section has a slight gable roof and rises from the center of the west section of the building. The west façade of the higher section has two sets of double doors with filled-in transoms. The doors are approached by a ramp, and a flat canopy shelters each set of doors. The wall is clad in concrete with a scored grid like the exterior walls on the other façades.

The primary entrance at the south opens to a small lobby. The walls and ceiling are wall board, and the floor is asphalt tile. Rows of fluorescent lighting are attached to the ceiling. At the south side is what appears to be a ticketing window. To the north is a small gym used for wrestling practice. Steel beams are exposed, and the ceiling between the beams is coated in sprayed stucco or plaster. Rows of windows are set high on the east wall. In the lobby, at the west wall is a buffalo head above two sets of double doors that open to the gymnasium (Figures 33–36).

At the interior of the gymnasium are exposed metal trusses that form the gabled shape of the roof. Rectangular fluorescent lighting fixtures are attached to the ceiling. Collapsible bleachers run along the south and north walls. The floor is polished wood with markings for basketball play (Figures 37 and 38).

Alterations: It appears that windows in the main gym were removed (based on a news photo from the *Stockton Daily Evening Record,* March 3, 1950). The windows at the west and south were originally covered with horizontal metal louvers at the upper level, following the motif used throughout campus on the classroom buildings. The interior of the lobby and adjacent rooms has been remodeled. Until recently the primary entrance at the east façade was adjacent to South Garfield Avenue; the street has been vacated.



Figure 29. Winter Gymnasium shortly after construction, view to northwest. Source: Stockton Daily Evening Record, March 3, 1950.



Figure 30. East façade of the Winter Gymnasium, view to the southwest

.



Figure 31. East façade of the Winter Gymnasium, view to the west.



Figure 32. West façade of the Winter Gymnasium, view to the southeast.



Figure 33. Wrestling room at northeast side of the building, view to the northeast.



Figure 34. Wrestling room at northeast side of the building, view to the northwest.



Figure 35. Lobby at the east side of building, with doors to main gymnasium to the right.



Figure 36. Buffalo head over entrances to main gymnasium representing the school mascot.



Figure 37. Interior of main gymnasium, view to the west.



Figure 38. Painting of buffalo mascot on floor of main gymnasium.

4.3 Shop Building

The Shop Building is one of two similar buildings located along South Garfield Avenue at the east side of campus. The building was constructed in 1954 from plans drawn in 1953 (MUSD records: Architectural Drawings, DSA 00-11334, 1953).

The Shop Building is a single-story building with a rectangular plan and sits on a poured-concrete foundation. The roof is gabled at the west and east facades, where it has no overhang. Aluminum turbine-style vents are located irregularly on the roof.

The east and west exterior walls are cement plaster and lack fenestration. At the east façade adjacent to South Garfield Avenue, metal letters are attached toward the north end reading "SHOP BUILDING" (Figure 39).

The façades at the north and south are deeply recessed from the gable ends of the building. The bottoms of the roof overhangs are composed of horizontally oriented wood boards. The gabled façades in effect become wing walls at the north and south ends. At the south façade, continuous steel multi-light windows are set beneath the roof overhang. The windows are each two-by-four light, with a central operable awning-type two-by-two section. There are two vehicle doors with metal roll-up doors, each with an adjacent personnel door (Figures 40 and 41).

The north façade is like the south façade and is similarly recessed beneath the roof overhangs. It has continuous operable steel windows like those on the south. At the north façade are two personnel

doors. The window configuration between the two doors continues approximately halfway down the height of the doors (Figures 42–44).

At the interior are two main spaces. The space to the east is a wood shop, as originally designed. A sawdust collector sits outside the building toward the east end of the south façade. The exposed ceiling is composed of obliquely laid wood boards between wood beams. Fluorescent tube lighting fixtures are attached to the beams. An air filtration/air conditioning system with round or rectangular ducts and round vents is suspended from the ceiling. The walls are finished, and the floor is concrete (Figures 45 and 46).

The other large space is to the west and is called an athletic training room. This room has a dropped ceiling with a grid of acoustical tile and square vents. The walls are finished, and cabinetry is attached. A continuous counter with cabinets runs along the sides of the room. The floor is asphalt tile (Figures 47 and 48).

Alterations: Skylights have been removed. Vehicle doors and personnel doors have been replaced. The athletic training room corridor, and offices have been remodeled.



Figure 39. East façade of the Shop Building, view to the west.



Figure 40. South façade of the Shop Building, view to the northeast.



Figure 41. Detail of south façade of the Shop Building, view to the north.



Figure 42. North façade of the Shop Building, view to the southeast.



Figure 43. Detail of north façade of the Shop Building, view to the southeast.



Figure 44. Detail of north façade of the Shop Building, view to the southeast.



Figure 45. Interior of wood shop, view to the east.



Figure 46. Ceiling of wood shop, view to the northeast.



Figure 47. Interior corridor in Shop Building.



Figure 48. Athletic training room in Shop Building, view to the northeast.

4.4 Shop Building North

The Shop Building North is one of two similar buildings located along South Garfield Avenue at the east side of campus. It is north of the Shop Building and has a similar rectangular plan to the Shop Building. Whereas the Shop Building is adjacent to the sidewalk along South Garfield Avenue, Shop Building North is set back from the street, allowing space for a small lawn and planting area. The west end of the building was constructed from plans drawn in 1958 (MUSD records: Labeled "New Shop Building," Architectural Drawings, DSA 02-17923, 1958); the east end was added in 1961 (MUSD records: Architectural Drawings, DSA 02-21770, 1961). The west end is slightly higher than the newer east end.

The Shop Building North is a single-story building. It sits on a poured-concrete foundation. The roof is gabled at the west and east facades, where it has no overhang. The east and west exterior walls are concrete and plaster and lack fenestration. At the east façade adjacent to South Garfield Avenue, metal letters are attached toward the north end reading "SHOP BUILDING" (Figures 49 and 50).

The façades at the north and south are deeply recessed from the gable ends of the building. The east end of the building at both north and south façades is recessed further than the west end. The gabled

façades in effect become wing walls at the north and south ends, and a third wing wall is formed where the two sections of the building meet. At both the north and south façades, the east end of the building is approached via a concrete ramp (Figures 51–54).

Windows at the north and south façades consist of continuous rows of large fixed-pane sections that extend to the top of the main wall of the building, each with two side-by-side operable sections below. The remainders of the exterior walls are clad in stucco or plaster. The windows extend to the tops of the doors. A section that originally housed a vehicle entrance has been covered in stucco and replaced with a personnel door.

At the interior are several spaces, including a photo lab, which was remodeled from plans drawn in 1992 (MUSD records: Architectural Drawings, DSA 02-58056, 1992).

Alterations: Skylights have been removed. Vehicle doors and personnel doors have been replaced. Windows have been replaced. The interior has been remodeled.



Figure 49. East façade of the Shop Building North, view to the northeast.



Figure 50. Oblique detail of south and east façades, view to the northwest.



Figure 51. North façade of the Shop Building North, view to the southeast.



Figure 52. Detail of the north façade of the Shop Building North, view to the southeast.



Figure 53. South façade of the Shop Building North, view to the northeast.



Figure 54. Detail of south façade of the Shop Building North, view to the northwest.

4.5 Classroom Wings

A central enclosed corridor that connects the classroom wings runs through each wing at a right angle. This corridor was augmented with each addition of a classroom wing. The corridor walls are clad in red brick, and the ceiling is stucco. The floors are poured concrete. Between each set of classroom buildings, the corridor opening is covered with opaque panels and windows. It appears the wall space between each set of classroom wings was originally open. Except for Wing 20, which has a low gabled roof, the classroom wings are nearly identical. All have shed roofs, poured-concrete floors, and an elongated rectangular plan. The central corridor passes through each wing, creating two distinct sections. The end walls of the wings are clad in red brick, and the exteriors are otherwise covered in "cement plaster," according to architectural plans. An open corridor with a flat roof runs along the south façade of each building. Above the corridor roof were originally continuous spans of clerestory windows, with horizontal metal louvers sheltering them from direct sun. The north facades are fully glazed toward the top, with opaque panels below.

Between each set of classroom wings is a lawn or patio. Landscaping includes mature junipers along the corridors and at the Sherman Avenue end of each wing.

The classroom wings were modernized by architectural firm Architecnica in 1990, when windows were replaced, and in 1992, when HVAC systems were installed (MUSD records: Architectural Drawings, DSA 02-51593, 1990; DSA 02-51593, 1992). At the interiors, the ceilings were dropped to accommodate ducting.

4.5.1 Wing 20

Wing 20 is the northernmost classroom building. Originally the library, the west end was constructed in 1956 from plans drawn in 1954 (MUSD records: Architectural Drawings, DSA 02-12631, 1954). The west end was constructed by C. T. Brayton & Sons, Escalon, contractors (*Stockton Evening Record*, January 17, 1956). When constructed, it was to the southwest of the 1922 main building; a homemaking building was located to the south. The east end was added in 1961; architectural drawings labeled the east end as Building D Faculty Facilities (MUSD records: Architectural Drawings, DSA 02-21770, 1961).

Unlike the other classroom buildings, which have shed roofs, Wing 20 has a slightly gabled roof. It has an elongated rectangular plan and sits on a poured concrete foundation. The west facade is clad in red brick, as is the visible portion of the original east façade. The walls along the corridors are clad in cement plaster (Figure 55).

The north façade is recessed from the gable ends. Where windows and porcelain panels originally occupied the north façade, all windows have been replaced with panels. At the south façade is an open corridor with a flat roof and a wood board ceiling. Steel pipe columns support the roof. The area above the roof of the corridor consists of a series of panels. Classrooms open off the corridor with flat metal doors, each with a single light. At the east end, a short span of the original metal louvers remains (Figures 56–59).

The interior originally housed the library in a large space to the east, and a study hall occupied the west end. An enclosed corridor ran north-south along the east façade. The building now houses the student store and five classrooms.

Alterations: Letters identifying the building as the library have been removed. The building was "reconstructed" (remodeled) in 1992 (MUSD records: Architectural Drawings, DSA 02-58285, 1992). All windows have been removed from the north façade of the west part of the building, replaced with ceramic panels. At the south façade, the windows and horizontal aluminum louvers have been replaced with opaque panels.



Figure 55. West and south facades of Wing 20, oblique view to the northeast.



Figure 56. East and north facades of wing 20, oblique view to the southwest.



Figure 57. Detail of the east end of the south façade of Wing 20, view to the northwest.



Figure 58. Detail of corridor at the south façade of Wing 20, view to the east.



Figure 59. Detail of door off corridor at the south façade of Wing 20, view to the north.

4.5.2 Wing 30

The west end of Wing 30 was constructed from plans drawn in 1958 (MUSD records: Architectural Drawings, DSA 02-17923, 1958). It replaced a music building. The east end was added in 1961, along with an extension of the central corridor connecting it to Wing 20 and Wing 40 (MUSD records: Architectural Drawings, DSA 02-21770, 1961). The west end of Wing 30 replaced a homemaking building (see Figure 10).

The building has an elongated rectangular plan and sits on a poured-concrete foundation. It has a shed roof with a wide fascia that slopes downward toward the north. The plan is interrupted by the central corridor that connects the classroom wings. The east and west facades are clad in red brick. Junipers are at regular intervals along the south and west façades. Metal letters reading "ENGLISH" are attached to the west façade (Figures 60–62).

At the north and south façades, the wall of the building is slightly recessed from the roof and the side walls. An open corridor with a flat roof supported by steel pipe columns runs along the south façade. The roof of the corridor is composed of horizontally oriented wood boards supported by wood crossbeams. The floor of the corridor is poured concrete. The classroom doors are metal. At

the north façade a continuous row of windows is placed high on the wall. The three-part anodized aluminum windows are partially operable (Figures 63 and 64).

At the interior are three classrooms at the west end and five classrooms plus toilets at the east end. The 1954 drawings show an art room, a crafts roof, and all-purpose rooms. The classrooms/labs have dropped ceilings with acoustical tile and recessed fluorescent rectangular lighting (Figures 65 and 66).

Alterations: All windows and louvers at the south façade above the corridor roof have been replaced with opaque panels. The removal of the windows allows the roof of the corridor to accommodate HVAC equipment. The original windows at the north façade have been replaced. The classroom doors have been replaced.



Figure 60. West and south façades of Wing 30, oblique view to the northeast.



Figure 61. South and east façades of Wing 30, oblique view to the northwest.



Figure 62. South façade of Wing 30, view to the northeast.



Figure 63. East end of south façade of Wing 30, view to the northeast.



Figure 64. Corridor at west end of Wing 30, view to the west.



Figure 65. Interior of classroom/lab in Wing 30, view to the northeast.



Figure 66. Interior of classroom/lab in Wing 30, view to the northwest.

4.5.3 Wing 40

Wing 40 was constructed from plans drawn in 1954 (MUSD records: Architectural Drawings, DSA 02-12631, 1954). It is labeled "Wing A" in the 1954 drawings, which show that an alternate design was used that extended toward the east.

The building has an elongated rectangular plan and sits on a poured-concrete foundation. It has a shed roof with a wide fascia that slopes downward toward the north. The plan is interrupted by the central corridor that connects the classroom wings. The east and west facades are clad in red brick. Junipers are planted at regular intervals along the south and west façades. Metal letters reading "ARTS AND HOMEMAKING" are attached to the west façade (Figures 67–69).

At the north and south façades, the wall of the building is slightly recessed from the roof and the side walls. An open corridor with a flat roof supported by steel pipe columns runs along the south façade. The roof of the corridor is composed of horizontally oriented wood boards supported by wood crossbeams. The floor of the corridor is poured concrete. The classroom doors are metal. At the north façade a continuous row of windows is placed high on the wall. The three-part anodized aluminum windows are partially operable. Unlike the other classroom wings, Wing 40 has two doors at the north façade (Figures 70–72).

At the interior are three classrooms at the west end and five classrooms plus toilets at the east end. The ceilings are dropped and covered in acoustical tile with recessed fluorescent lighting (Figures 73 and 74).

Alterations: All windows and louvers at the south façade above the corridor roof have been replaced with opaque panels. The removal of the windows allows the roof of the corridor to accommodate HVAC equipment. The original windows at the north façade have been replaced. The classroom doors have been replaced.



Figure 67. West façade of Wing 40, view to the southeast.



Figure 68. Oblique view of west and south façades of Wing 40, view to the northeast.



Figure 69. Oblique view of north and west façades of Wing 40, view to the southeast.



Figure 70. Oblique view of south and east façades of Wing 40, view to the northeast.



Figure 71. East end of south façade of Wing 40, view to the northeast.



Figure 72. Interior of classroom in Wing 40, view to the northeast.



Figure 73. Interior of classroom in Wing 40, view to the northeast.



Figure 74. Interior of classroom in Wing 40, view to the souteast.

4.5.4 Wing 50

Wing 50 was constructed from plans drawn in 1954 (MUSD records: Architectural Drawings, DSA 02-12631, 1954). It is labeled "Wing B" in the original drawings.

The building has an elongated rectangular plan and sits on a poured-concrete foundation. It has a shed roof with a wide fascia that slopes downward toward the north. The plan is interrupted by the central corridor that connects the classroom wings. The east and west facades are clad in red brick. Junipers are at regular intervals along the south and west façades. Metal letters that once appeared to read "COMMERCIAL" are attached to the west façade (Figures 75 and 76).

At the north and south façades, the wall of the building is slightly recessed from the roof and the side walls. An open corridor with a flat roof supported by steel pipe columns runs along the south façade. The roof of the corridor is composed of horizontally oriented wood boards supported by wood crossbeams. The floor of the corridor is poured concrete. The classroom doors are metal. At the north façade a continuous row of windows is placed high on the wall. The three-part anodized aluminum windows are partially operable (Figures 77–79).

At the interior are three classrooms at the west end and five classrooms plus toilets at the east end. The original drawings show dedicated rooms for typing, bookkeeping, business machines, and stenography. The classrooms have dropped ceilings with acoustical tile and recessed fluorescent lighting (Figures 80–82).

Alterations: All windows and louvers at the south façade above the corridor roof have been replaced with opaque panels. The removal of the windows allows the roof of the corridor to accommodate HVAC equipment. The original windows at the north façade have been replaced. The classroom doors have been replaced.



Figure 75. West façade of Wing 50, view to the southeast.



Figure 76. Oblique view of west and south façades of Wing 50, view to the northeast.



Figure 77. Oblique view of north and west façades of Wing 50, view to the southeast.



Figure 78. Oblique view of south and east façades of Wing 50, view to the northeast.



Figure 79. East end of south façade of Wing 50, view to the northeast.



Figure 80. Interior of classroom in Wing 50, view to the southwest.



Figure 81. Interior of classroom in Wing 50, view to the southeast.



Figure 82. Interior of classroom in Wing 50, view to the southwest.

4.5.6 Wing 60

Wing 60 was constructed from plans drawn in 1954 (MUSD records: Architectural Drawings, DSA 02-12631, 1954). It is labeled "Wing C" in the original drawings (Figure 83).

Like the other classroom wings, the building has an elongated rectangular plan and sits on a poured-concrete foundation. It has a shed roof with a wide fascia that slopes downward toward the north. The plan is interrupted by the central corridor that connects the classroom wings. The east and west facades are clad in red brick. Junipers are at regular intervals along the south and west façades. Metal letters reading "SCIENCE" are attached to the west façade (Figures 84–86).

At the north and south façades, the wall of the building is slightly recessed from the roof and the side walls. An open corridor with a flat roof supported by steel pipe columns runs along the south façade. The roof of the corridor is composed of horizontally oriented wood boards supported by wood crossbeams. The floor of the corridor is poured concrete. The classroom doors are metal. At the north façade a continuous row of windows is placed high on the wall. The three-part anodized aluminum windows are partially operable.

At the interior are three classrooms at the west end and five classrooms plus toilets at the east end. The original drawings show a chemistry and physics lab and rooms for general science, biology, and drawing.

Alterations: All windows and louvers at the south façade above the corridor roof have been replaced with opaque panels. The removal of the windows allows the roof of the corridor to accommodate HVAC equipment. The original windows at the north façade have been replaced. The classroom doors have been replaced.



Figure 83. Joseph Blanchard, Manteca Union High School district superintendent and principal, stands near the newly opened science wing, part of the half-million-dollar addition. Source: Stockton Evening Record, March 23, 1956.



Figure 84. Detail of the west façade of Wing 60, view to the east.



Figure 85. Oblique view of the west and south façades of Wing 60, view to the northeast.



Figure 86. Oblique view of south and east façades of Wing 60, view to the northwest.

4.5.7 Wing 70

Wing 70 was constructed from plans drawn in 1958 (MUSD records: Architectural Drawings, DSA 00-17410, 1958). It is labeled "Wing D" in the original drawings.

Like the other classroom wings, the building has an elongated rectangular plan and sits on a poured-concrete foundation. It has a shed roof with a wide fascia that slopes downward toward the north. The plan is interrupted by the central corridor that connects the classroom wings. The east and west facades are clad in red brick. Junipers are planted at regular intervals along the south and west façades. Metal letters reading "MATHEMATICS" are attached to the west façade (see Figure 21).

At the north and south façades, the wall of the building is slightly recessed from the roof and the side walls. An open corridor with a flat roof supported by steel pipe columns runs along the south façade. The roof of the corridor is composed of horizontally oriented wood boards supported by wood crossbeams. The floor of the corridor is poured concrete. The classroom doors are metal. At the north façade a continuous row of windows is placed high on the wall. The three-part anodized aluminum windows are partially operable (Figures 87–91).

At the interior are three classrooms at the west end and five classrooms plus toilets at the east end. The original drawings show three classrooms at the west end and five at the east end.

Alterations: All windows and louvers at the south façade above the corridor roof have been replaced with opaque panels. The removal of the windows allows the roof of the corridor to accommodate HVAC equipment. The original windows at the north façade have been replaced. The classroom doors have been replaced.



Figure 87. Oblique view of the west and south façades of Wing 70, view to the northeast.



Figure 88. South façade of Wing 70, view to the northeast.



Figure 89. Detail of corridor and landscaping between Wing 80 (at left) and Wing 70 (at right).



Figure 90. Detail of corridor at south façade of east end of Wing 70.



Figure 91. North façade of Wing 70, view to the southeast.

4.5.8 Wing 80

Wing 80 was constructed from plans drawn in 1961 (MUSD records: Architectural Drawings, DSA 02-21770, 1961). It is labeled Unit F (language classrooms) in the original drawings.

Like the other classroom wings, the building has an elongated rectangular plan and sits on a poured-concrete foundation. It has a shed roof with a wide fascia that slopes downward toward the north. The plan is interrupted by the central corridor that connects the classroom wings. The east and west facades are clad in red brick. Junipers are at regular intervals along the south and west façades. Metal letters reading "FOREIGN LANGUAGE" are attached to the west façade (Figure 92).

At the north and south façades, the wall of the building is slightly recessed from the roof and the side walls. An open corridor with a flat roof supported by steel pipe columns runs along the south façade. The roof of the corridor is composed of horizontally oriented wood boards supported by wood crossbeams. The floor of the corridor is poured concrete. The classroom doors are metal. At the north façade a continuous row of windows is placed high on the wall. The three-part anodized aluminum windows are partially operable (Figures 93–99).

At the interior are three classrooms at the west end and five classrooms plus toilets at the east end. The original drawings show three classrooms at the west end and five at the east end.

Alterations: All windows and louvers at the south façade above the corridor roof have been replaced with opaque panels. The removal of the windows allows the roof of the corridor to accommodate HVAC equipment. The original windows at the north façade have been replaced. The classroom doors have been replaced. Junipers and other landscaping along the south façade have been replaced with a concrete-paved courtyard and raised concrete planters.



Figure 92. Detail of the west façade of Wing 80, view to the east.



Figure 93. Detail of south façade of Wing 80, view to the northeast.



Figure 94. Detail of east end of south façade of Wing 80, view to the northeast.



Figure 95. Corridor at east end of south façade of Wing 80, view to the west.



Figure 96. Corridor at east end of south façade of Wing 80, view to the northwest.



Figure 97. East façade of Wing 80, view to the west.



Figure 98. North façade of Wing 80, view to the southeast.



Figure 99. Toilet at east end of Wing 80, view to the north.

4.6 Music Building

The Music Building (also referred to as the "band" building; designated Unit A on the architectural drawings; currently called Addie Hall) was constructed from plans drawn in 1961 (MUSD records: Architectural Drawings, DSA 02-21770, 1961). It is located adjacent to South Garfield Avenue. It was designed as part of a complex including the Cafeteria (student center) to the south. A courtyard of approximately 160 feet separates the two buildings. The courtyard is composed of square sections of poured concrete separated by sections of aggregate. The pattern includes a round section with lawn, trees, and a concrete statue of the school's buffalo mascot (Figures 100–105).

The Music Building is rectangular in plan and has several sections with flat roofs. The exterior of the building is clad in red brick. Metal letters spell out "ADDIE HALL" at the east end of the south façade and the south end of the west façade. At the north façade, two sections housing windows are recessed from the brick side walls. The continuous windows are set close to the roof overhang at the top; opaque panels are below each window. The overhanging portion of the roof is covered in horizontally oriented wood board.

At the south façade is a lower single-story section of the building. The band room at the east extends above the two other building sections. Several metal doors with single lights open onto the courtyard at the south. A long, flat canopy shelters the doors.

The band room is at the east end of the building. It contains hemispherical wood risers for instrumental play. A similar, but smaller choral room occupies the west end. Between the two performance rooms, small practice rooms run along the north side, separated by a corridor from offices and toilets. The corridor turns to the south to meet an exterior door. At the north end, the corridor makes a turn to the north to connect with an exterior door that also provides access to the band room. This entrance is screened from the exterior by an extension of the brick wall at the north.

Alterations: The concrete wall at the west end of the courtyard has been removed. The wall at the east end has been moved farther to the east. At the interior, the ceilings have been dropped to accommodate HVAC.



Figure 100. Oblique view of the north and west façades of the Music Building, view southeast.



Figure 101. Detail of the east end of the north façade of the Music Building, view southeast.



Figure 102. Oblique view of the east and north façades of the Music Building, view southwest.



Figure 103. South façade of the Music Building from the courtyard, view to the northwest.



Figure 104. East end of the south façade of the Music Building, view to the north.



Figure 105. Interior of the practice room in the Music Building, view to the north.

4.7 Cafeteria

The Cafeteria (designated Unit B on the architectural drawing) was constructed from plans drawn in 1961 (MUSD records: Architectural Drawings, DSA 02-21770, 1961). It is adjacent to South Garfield Avenue. It was designed as part of a complex including the Music Building to the north.

The Cafeteria has an irregular plan and sits on a poured-concrete foundation. In keeping with the design motif of the Music Building, it is clad in red brick and has several sections, each with a flat roof. HVAC equipment sits atop the roof. Metal letters reading "DAWSON CENTER" are affixed to the north end of the west façade, which is unfenestrated. At the east façade, window openings have been filled in (Figure 106).

The north side of the Cafeteria is a dining pavilion. Rectangular columns clad in red brick support the flat roof, which has a wide fascia. A red brick wing wall extends from the westernmost column. The red brick motif of the columns is repeated in pilasters on the main wall of the building framing the entrances. The ceiling of the pavilion is composed of exposed wood board and beams (Figures 107 and 108).

At the south façade, regularly placed brick pylons span most of the façade. Between each pair of pylons is a continuous group of four windows set high on the wall. Each window is in two parts, divided horizontally with a smaller section below. Below the windows are opaque panels (Figures 109–111).

At the interior of the Cafeteria is a large dining area with a higher ceiling. Continuous rows of clerestory windows set high on the wall are on the north and south façades. A kitchen and food service area are located to the east. The exposed ceiling is composed of diagonally placed wood boards. Round ducting and vents are regularly suspended from the ceiling. Steel trusses are exposed (Figures 112–114).

Alterations: Windows have been filled in at the east façade. HVAC equipment has been added to the roof. Sliding glass doors at the north façade opening to the dining pavilion have been replaced with partially glazed double doors and fixed panes on the sides of each set.



Figure 106. Detail of the west façade of the Cafeteria, view toward the northeast.



Figure 107. Dining pavilion at the north façade of the Cafeteria, view to the east.



Figure 108. North façade of the Cafeteria, view to the southeast.



Figure 109. East façade of the Cafeteria along Garfield Avenue, view to the southwest.



Figure 110. Oblique view of the south and east façades of the Cafeteria, view to the northwest.



Figure 111. South façade of the Cafeteria, view to the northeast.



Figure 112. Interior of the dining pavilion at the north façade of the Cafeteria, view to the east.



Figure 113. Interior of the dining area of the Cafeteria, view to the east.



Figure 114. Interior of the dining area of the Cafeteria, view to the northeast.

4.8 Theater

The Theater (Speech Arts Building) is accessed from Yosemite Avenue at the corner of South Garfield Avenue. It was constructed ca. 1971 from plans drawn in 1970 (MUSD records: Architectural Drawings, DSA 02-33777, 1970). The building experienced a delay in its completion (*Modesto Bee* 1970). The Theater was completed by March 1972 (*Modesto Bee* 1972).

The Theater is set back from both streets, allowing space for lawns and mature trees. Centered in front of the entrance is a brick sign identifying the school. Individual letters are attached to the main wall of the building west of the entrance reading "DOROTHY B. MULVIHILL THEATRE," in recognition of the Manteca HS drama teacher (Figures 115–118).

The building has an irregular plan that marks the sections of a theater. It has a generally rectangular double-height area to the south, which houses the platform for the stage and a variety of backstage support spaces. The area to the north houses ticket booths, a full-width lobby, and audience seating.

The section of the building toward the south is a story-and-a-half in height. It has a generally rectangular plan, and the exterior walls are constructed of tilt-up concrete. A single-story section with a flat roof extends toward the south.

The symmetrical primary (north) façade has a long central extension with a hexagonal roof that slopes toward the north. This section is clad in vertically scored cement plaster. A wide set of concrete steps extends to the sides beyond four fully glazed entrance doors. The doors are set in full-height red brick and have fixed transoms.

At the east façade, a set of double doors approached via a concrete loading dock provides access to the stage and backstage area. A second set of double doors is below ground level, and a single recessed door is in the sloped theater area toward the north. The fenestration is repeated at the west façade.

A single door opens from the south facade of the stage area. A second single door flanks the single-story section at the center of the symmetrical façade. At the interior, the stage is set within a proscenium arch, and the apron curves toward the audience section (Figure 119).

Alterations: The interior has been remodeled, including replacement of seating.



Figure 115. Primary (north) façade of the Theater, view to the south.



Figure 116. Primary (north) façade of the Theater, view to the south.



Figure 117. Oblique view of east and north façades of the Theater, view to the southeast.



Figure 118. Oblique view of the south and east façades of the Theater, view to the northwest.



Figure 119. Interior of the Theater, view to the northeast.

4.9 Administration Building

The Administration Building is a single-story building with a rectangular plan. It sits on a poured-concrete foundation. It has a flat roof with a deep wood fascia and no overhang. The building was constructed ca. 1970 from drawings by Harry J. Devine, Inc., approved December 2, 1970. A reported delay in completion suggests the date of construction is ca. 1971 (completed by March 1972) (*Modesto Bee* 1970; *Modesto Bee* 1972).

The primary entrance of the Administration Building faces west toward the parking area at East Yosemite Avenue and South Sherman Avenue. A flat canopy with a deep fascia like the roof extends from the west façade below the top of the roof parapet. The canopy is supported by red-brick columns. Between the columns, the wall is fully glazed with fixed panes in a grid of aluminum mullions. A glazed double door with a fixed transom is located to the north side of the wall section. Metal letters reading "ADMINISTRATION" are centered at the west side of the canopy. The underside of the canopy is stucco with square recessed lighting fixtures. A second similar, but wider, canopy extends from the east façade. Beneath the canopy is a brick extension of the building with fixed glazing and operable slide-up windows above a brick base. To the south of the canopy is

a double entrance door. A third, smaller canopy extends from the south façade. This canopy shelters two entrances (Figures 120–123).

At the interior of the Administration Building is a small lobby at the west end. A counter separates the lobby from open offices beyond. To the north is a double-loaded corridor housing offices of various sizes. To the east are additional open offices (Figures 124 and 125).



Figure 120. Primary (west) façade of the Administration Building, view to the east.



Figure 121. Detail of the west façade of the Administration Building, view toward the south.



Figure 122. Detail of the west façade of the Administration Building, view toward the northwest.



Figure 123. South façade of the Administration Building, view to the northwest.



Figure 124. Interior of the east end of the Administration Building, view to the southeast.



Figure 125. Corridor at the interior of the Administration Building view to the west.

5.0 Eligibility Criteria

5.1 California Register of Historical Resources

The CRHR program encourages public recognition and protection of resources of architectural, historical, archaeological, and cultural significance; identifies historical resources for state and local planning purposes; determines eligibility for state historic preservation grant funding; and affords certain protections under CEQA. The criteria established for eligibility for the CRHR are directly comparable to the national criteria established for the NRHP.

In order to be eligible for listing in the CRHR, a building, object, or structure must satisfy at least one of the following four criteria:

1. It is associated with events that have made a significant contribution to the broad patterns of local or regional history or the cultural heritage of California or the United States.
2. It is associated with the lives of persons important to local, California, or national history.
3. It embodies the distinctive characteristics of a type, period, region, or method of construction, or represents the work of a master or possesses high artistic values.
4. It has yielded, or has the potential to yield, information important to the prehistory or history of the local area, California, or the nation.

Historical resources eligible for listing in the CRHR must also retain enough of their historic character or appearance to be recognizable as historical resources and to convey the reasons for their significance. For the purposes of eligibility for the CRHR, integrity is defined as "the authenticity of an historical resource's physical identity evidenced by the survival of characteristics that existed during the resource's period of significance" (California Office of Historic Preservation 2001). This general definition is generally strengthened by the more specific definition offered by the NRHP—the criteria and guidelines upon which the CRHR criteria and guidelines are based.

5.2 Integrity

To be eligible for listing in the NRHP, a property must retain sufficient integrity to convey its significance. The NRHP publication *How to Apply the National Register Criteria for Evaluation*, National Register Bulletin 15, establishes how to evaluate the integrity of a property: "Integrity is the ability of a property to convey its significance" (National Park Service, National Register of Historic Places 1991). The evaluation of integrity must be grounded in an understanding of a property's physical features and how they relate to the concept of integrity. Determining which of these aspects are most important to a property requires knowing why, where, and when a property is significant. To retain historic integrity, a property must possess several, and usually most, aspects of integrity:

1. Location is the place where the historic property was constructed or the place where the historic event occurred.
2. Design is the combination of elements that create the form, plan, space, structure, and style of a property.

3. Setting is the physical environment of a historic property, and refers to the character of the site and the relationship to surrounding features and open space. Setting often refers to the basic physical conditions under which a property was built and the functions it was intended to serve. These features can be either natural or manmade, including vegetation, paths, fences, and relationships between other features or open space.
4. Materials are the physical elements that were combined or deposited during a particular period or time, and in a particular pattern or configuration to form a historic property.
5. Workmanship is the physical evidence of crafts of a particular culture or people during any given period of history or prehistory, and can be applied to the property as a whole, or to individual components.
6. Feeling is a property's expression of the aesthetic or historic sense of a particular period of time. It results from the presence of physical features that, when taken together, convey the property's historic character.
7. Association is the direct link between the important historic event or person and a historic property.

5.3 California Environmental Quality Act

CEQA Guidelines 15064.5 *Determining the Significance of Impacts to Archeological and Historical Resources* requires that all private and public activities not specifically exempted be evaluated for potential environmental impacts, including impacts to historical resources. CEQA Section 21084.1 states that significant impacts may occur if a project "may cause a substantial adverse change in the significance of an historical resource." CEQA defines historical resources as "any object, building, structure, site, area, place, record, or manuscript which a lead agency determines to be historically significant or significant in the architectural, engineering, scientific, economic, agricultural, educational, social, political, military, or cultural annals of California."

Lead agencies have a responsibility to evaluate a project's impacts to historical resources and to determine whether those impacts are significant. Mitigation of significant impacts is required if the proposed Project will cause substantial adverse change to a historical resource. Substantial adverse change includes "demolition, destruction, relocation, or alteration such that the significance of an historical resource would be impaired." While demolition and destruction are fairly obvious significant impacts, it is more difficult to assess when change, alteration, or relocation crosses the threshold of substantial adverse change. The CEQA Guidelines provide that a project that demolishes or alters those physical characteristics of an historical resource that convey its historical significance (i.e., its character-defining features) can be considered to materially impair the resource's significance.

For purposes of CEQA, a "historical resource" is a resource listed in or eligible for listing in the CRHR. The CRHR includes resources listed in, or formally determined eligible for listing in, the NRHP, as well as some California State Landmarks and Points of Historical Interest. Properties of local significance that have been designated under a local preservation ordinance (local landmarks or landmark districts), or that have been identified in a local historical resources inventory, may be eligible for listing in the CRHR and are presumed to be historical resources for purposes of CEQA unless a preponderance of evidence indicates otherwise.

Generally, a resource shall be considered by the lead agency to be a "historical resource" if it:

1. Is listed in, or determined to be eligible by, the State Historical Resources Commission, for listing in the CRHR (PRC Section 5024.1, Title 14 CCR, Section 4850 et seq.).
2. Is included in a local register of historical resources, or is identified as significant in an historical resource survey meeting the requirements of Section 5024.1(g) of the PRC.
3. Is a building or structure determined to be historically significant or significant in the architectural, engineering, scientific, economic, agricultural, educational, social, political, military, or cultural annals of California. Generally, a resource is considered "historically significant" if it meets the criteria for listing in the CRHR.

5.4 Themes for Educational Properties[7]

Finger-Plan Schools

One of the most important of the prototypes for postwar schools was Franklin & Kump and Associates' Acalanes Union High School in Lafayette, California, east of San Francisco. Constructed in 1939/1940, Acalanes Union High School was designed with one-story wings extending outward in finger-like extensions. Acalanes Union High School moved interior hallways outside, with sheltered outdoor corridors throughout the campus. The finger-like plan also allowed for cross-lighting and ventilation for each classroom. To the north, students enjoyed outdoor views through full-length windows. To the south, bands of high clerestory lights provided balanced illumination without glare.

Modular design and construction allowed for easy expansion of the school as enrollment increased. The campus included a variety of facilities, including gymnasium and playing fields, workshops, dining room, a network of classroom wings, and a parking area, all configured in a unified site plan (Sapphos 2014:56 and 57). Kump applied the same design principles to San Jose High School in 1952. This plan type, dubbed the "western finger plan," became the most influential building typology for schools in the 1940s. According to *Architectural Forum,* the finger-plan school resembled

> a tree plan, based on a trunk corridor with side branches. It rests on radical standardization of classrooms; on absolute insistence that all classrooms share the best (north) orientation to sun and air; daylight for all of them from the open corridor side as well as the main window side. This plan is not only flexible … but extensible indefinitely outward like a tree, by growing at branch-ends and by sprouting new branches (*Architectural Forum* 1949:104; in Sapphos 2014:82).

Theme: The Postwar Modern, Functionalist School Plant, 1945–1969

Property Type: Institutional/Educational
Property Subtypes: Elementary Schools, Junior High Schools, and High Schools

[7] As the Manteca Unified School District does not have a historic context statement to evaluate its schools, ASM adapted the appropriate themes, eligibility standards, and character-defining features from the *Los Angeles Unified School District: Historic Context Statement, 1870 to 1969* (Sapphos Environmental, 2014).

Period of Significance: 1945 to 1969
Area of Significance: Education
Geographic Location: Throughout California
Area of Significance: A/1

Eligibility Standards

- Clearly embodies the characteristics of a postwar modern functionalist school campus
- Displays a unified, functional site design, with buildings extending across the site and oriented in relation to outdoor spaces (courtyards, patios, outdoor play areas)
- One-story massing for elementary schools; up to two stories for junior/high schools
- Classrooms, in detailing and plans, clearly express their function, with axial, fingerlike wings, plentiful fenestration, and connections to the outdoors
- Retains most of the associative and character-defining features from the period of significance

Character-Defining Features: Buildings/Structures

- Building plans and site design clearly express their function; classroom wings often exhibit one-story "finger-like" wings, arranged on an axis
- Easily identifiable indoor-outdoor spaces, connections to classrooms through the incorporation of patios, courtyards, and outdoor canopied corridors
- One-story massing
- Building types and plans expressive of postwar ideals in school design; these can include finger-plan schools (usually in 1940s through 1950s)
- Typologies clearly expressive of the ideals for informality, indoor-outdoor connections, and zoned planning for the site

Character-Defining Features: Campus/District

- Unified campus design includes most or all of the following attributes: lack of formality and monumentality; low massing (usually one stories for classrooms and up to two stories for auditoriums/multipurpose rooms); strong geometric ordering of buildings and outdoor spaces; decentralized, pavilion-like layout; rational, function-driven site design; buildings extend across the site; buildings are oriented to outdoor spaces (courtyards, patios, outdoor areas), purposeful indoor-outdoor integration
- Buildings often turn inward, toward green spaces, such as courtyards and lawns
- Outdoor corridors, sheltered beneath simple canopies, forming links between the buildings of the campus
- Classrooms often consist of a series of axial, modular units
- An informal, domestic scale for the buildings and campus
- Swaths of patios, terraces, and plantings adjacent to and alternating with buildings
- Generous expanses of windows, including steel- and wood-framed multilight windows, in awning and hopper casements, clerestories, and fixed panes
- Flat roof or broken-plane roof often used for lighting and acoustical issues
- Modular design, with a rhythmic, asymmetrical but balanced composition
- Usually displays a modern design idiom, usually either regional modernist (with use of native materials such as stone, brick, and wood siding and/or framing)

- May have been designed by a prominent architect of the period

Integrity Considerations

- Retains most of the essential physical features from the period of significance
- School expansion and new construction over the years, in particular in the postwar period, might have resulted in the addition of in-fill buildings and structures in areas that were originally designed as open spaces. Such new additions should not interfere with or serve as a visual impairment to the designed connections between buildings, in particular classroom wings, and adjacent outdoor patios and spaces.
- Many postwar schools were designed to be easily expandable as enrollment increased; the original site design and building types and plans should be readily discernible. If additional wings were added or the campus extended, the additions should be compatible with and visually subordinate to the original.
- Some materials may have been removed or altered
- Should retain integrity of Setting, Materials, Design, Workmanship, Feeling, and Association from its period of significance
- Addition of portable or permanent buildings after the period of significance acceptable as long as original campus design is intact

6.0 Statement of Significance/Evaluation

The Manteca HS campus was considered for historical significance under the broad themes of Education and Architecture and the more specific sub-theme of the Postwar Modern Functionalist School Plant (1939–1972) under CRHR criteria 1, 2, 3, and 4. The campus as a whole was carefully considered as a potential historic district under these themes and criteria and is recommended not eligible (Table 4). The campus buildings surveyed for this HRTR were also considered for individual eligibility under the same themes and criteria, and none were found individually eligible.

Themes relied on for this evaluation are drawn from a detailed historic context statement developed for California's largest school district—Los Angeles Unified School District—which has applicability to all districts in the state for universal changes in approaches to education and how those approaches manifested in school development and design. The theme most applicable to Manteca HS is the Postwar Modern Functionalist School Plant, 1939–1969 (Sapphos Environmental 2014). Overall, schools constructed during the period of significance demonstrated a high degree of indoor-outdoor integration and sheltered open corridors. Often single story, they lacked the monumentality of earlier school designs, as exemplified by the original 1922 Manteca HS building. A design that expressed these ideals was the finger-plan school (Sapphos 2014:13).

6.1 Historic District Eligibility

The Manteca HS campus was surveyed and evaluated as a potential historic district. Fifteen buildings were surveyed and evaluated for this HRTR, none of which are recommended as contributors to the proposed historic district (Table 4). As a result of this evaluation, the potential Manteca High School Historic District, as well as the individual buildings, are all given a status code of 6Z (found ineligible for NR, CR, or Local designation through survey evaluation). As the potential historic district and the individual buildings do not meet any criteria for eligibility, an assessment of historic integrity is not necessary.

Table 4. Summary of Evaluation of the Potential Manteca High School Historic District

Bldg. Name	Approx. Year Built	Contributor	Individually Eligible
Agricultural Shop Unit/Lab	1947	No	No
Gymnasium	1950	No	No
Shop	1953	No	No
Shop North	1958; 1961	No	No
20 Wing	1956; 1961	No	No
30 Wing	1958; 1961	No	No
40 Wing	1954	No	No
50 Wing	1954	No	No
60 Wing	1954	No	No
70 Wing	1958	No	No
80 Wing	1961	No	No
Music Building	1961	No	No

Bldg. Name	Approx. Year Built	Contributor	Individually Eligible
Cafeteria	1961	No	No
Theater	ca. 1970	No	No
Administration Building	ca. 1970	No	No

6.1.1 CRHR Criterion 1

The potential Manteca High School Historic District is recommended not eligible for the CRHR under Criterion 1 at the local level. The period of significance begins in 1947, which the first extant building was constructed (the Agricultural Shop Unit/Lab) and ends in 1972, when the final two buildings more than 45 years of age were constructed (the Theater and the Administration Building). The campus exemplifies new thinking about education expressed in a unified, functional site design, as described in the theme for the Postwar Modern, Functionalist School Plant, 1945–1969 (see Section 5.3, above). By the end of the 1960s, the once-innovative finger plan was seen as dull and somewhat stodgy, as educators were drawn to more flexibility in teaching. The new schools featured open interiors with movable walls in a new typology known as the open plan (Sapphos 2014:93).

The finger-plan school was a product of postwar expansion as school districts struggled to keep up with demand and architects had ample opportunities to test new ideas (Sapphos 2014:114). A unified campus design, building types and plans that accommodate a high degree of indoor-outdoor integration, and sheltered corridors marked the educational property type. The open corridors with access to landscaped areas are familiar in California, in that concerns over inclement weather can be disregarded. The priority remained the creation of a single-story domestic scale for schools. Site plans lacked the formality and monumentality that characterized earlier eras of school design. School types expressive of these ideals include the finger plan, as exhibited at Manteca HS. However, the campus is not the first nor best expression of these ideas. Architects were experimenting with the plan as early as the 1930s, and it became common in the 1940s through the 1950s (Sapphos 2014:13). Therefore, the potential historic district is recommended not eligible for listing in the CRHR under Criterion 1.

6.1.2 CRHR Criterion 2

ASM considered the Manteca High School Historic District for eligibility under Criterion 2 for association with persons important in our history. Although Manteca HS is notable for its excellence in athletics during the period of significance, outstanding athletes began their careers at Manteca HS and went on to become known after leaving the school. No notable individuals were found to be associated specifically with the campus over the majority of their productive lives. Therefore, the potential historic district is recommended not eligible for listing in the CRHR under Criterion 2.

6.1.3 CRHR Criterion 3

Regarding Criterion 3, the Manteca High School Historic District does not exhibit outstanding architecture; rather, it represents a widespread school design that was developed in the late 1930s. The campus is not the first to display the building type or the site plan, which was developed earlier by well-known architects. Displaying character-defining features of Mid-Century Modernism, the

buildings are simple in design, with shed or low gabled roofs and composed of plaster concrete exterior walls with consistent red-brick accents.

The architect responsible for the overall campus design and the individual buildings, Harry J. Devine, is recognized for his work in and around Sacramento and served for many years as architect for the Sacramento Unified School District. According to one account, "Devine became the go-to architect for the Sacramento Public School System, eventually becoming the supervising architect for the entire school district" (Riggs 2017:33). He was responsible for a number of schools, as well as government buildings, churches, and other institutional properties. Although he can be said to be a notable architect, it is arguable whether he could be considered a master. Among Devine's educational projects during his lengthy term as architect for the Sacramento Public System, most campus site plans are similar to Manteca HS in that they display some version of the finger plan. Like Manteca HS, all employ the design feature of masonry accent walls or base walls, in most cases red brick, most have shed roofs, and all are oriented with expansive windows on the north façades and clerestory windows above the roofs of open corridors on the south facades. All have narrow strips of landscaping between the classroom buildings. Among these projects, Manteca HS is not outstanding from a design perspective; in fact, it appears to be a standardized expression of mid-twentieth-century school design in the northern San Joaquin Valley area and perhaps statewide. Devine's award-winning projects were done in collaboration with other architects.

The campus and its buildings do not possess high artistic value or embody distinctive characteristics of a type, period, and method of construction. They are designed in a workmanlike manner by a district architect. For these reasons, the potential Manteca High School Historic District is recommended not eligible under CRHR Criterion 3 for its design and construction.

6.1.4 CRHR Criterion 4

The potential Manteca High School Historic District is recommended not eligible under Criterion 4 because it has not yielded, and is not likely to yield, information important to the prehistory or history of the area.

6.2 Individual Eligibility

ASM carefully considered each of the contributors to the historic district to determine whether they are individually eligible for the CRHR under Criterion 1, 2, 3, or 4. For this HRTR, ASM considered eligibility only for the buildings more than 45 years of age that were surveyed. In summary, none of the buildings are recommended individually eligible, for the following reasons.

When viewed individually, none of the contributors were found to be good representations of the broad theme of Education and the more specific theme of the Postwar Modern Functionalist School Plant (1945-1972). Therefore, none are recommended individually eligible under Criterion 1 for association with events important in the history of Manteca or San Joaquin County. Under CRHR Criterion 2, no evidence of a strong association with the lives of any person of historical significance was found, including the many outstanding athletes who began their careers at Manteca HS; as such, none of the contributors are recommended individually eligible under this criterion.

Under CRHR Criterion 3, none of the contributors individually convey significance for architecture. The campus generally conveys features of Mid-Century Modernism, as shown in the simple

geometric volumes of the long, single-story buildings with simple shed roofs, use of red brick accent walls, and lack of historicism. However, the individual buildings do not possess high artistic value, or embody distinctive characteristics of a type, period, and method of construction. Although the architect, Harry J. Devine, was prolific in the Sacramento area and served as architect for the Sacramento Unified School District, the buildings at Manteca are not the best examples of his work. As such, none of the contributors are recommended individually eligible under Criterion 3 for architecture.

Under CRHR Criterion 4, all of the buildings are common property types that do not have the potential to provide information about history or prehistory that is not available through historic research. As such, none of the contributors are recommended individually eligible under Criterion 4 because they have not yielded, and are not likely to yield, information important to the prehistory or history of the area.

6.3 Summary of Identification Efforts

The core of the Manteca HS campus—specifically the seven classroom "wings"—is an example of a "finger-plan" school that was designed to express educational ideals of the postwar era. However, the typology was developed much earlier at other locations, and it became a common property type during the postwar era. Furthermore, although the core of the site plan, i.e., the classrooms, was constructed between 1954 and 1961, several of the buildings 45 years or older surveyed and evaluated for this HRTR were constructed outside this period of time. Two of the campus buildings—the Agricultural Shop Unit/Lab and Winter Gymnasium—were constructed in the late 1940s, and two—the Theater and the Administration Building—were constructed in the early 1970s. A few major buildings have been constructed since the 1990s as the campus undergoes modernization. As such, the campus is recommended not eligible as a historic district under CRHR under any themes or criteria considered for this evaluation. Therefore, the Manteca High School Historic District is not a historical resource as define by CEQA.

7.0 Impacts Assessment

The potential Manteca High School Historic District is recommended not eligible for listing in the CRHR under any criteria, and no buildings are recommended individually eligible. As such, the project will not result in an adverse impact to a historical resource pursuant to CEQA Section 15064.5.

8.0 Conclusion

For this HRTR, ASM surveyed the campus of Manteca HS, including 15 potential contributing resources. No eligible historic district was identified within the campus, and no building is recommended individually eligible. As the campus and the individual buildings are not recommended eligible for listing for CRHR listing under any criteria, none are not considered historical resources as defined by CEQA. As such, no adverse impacts to historical resources will result from Phase 2 of the project, and no mitigation measures are necessary.

References

The Architect [San Francisco]
1918 "List of Architects and Draughtsmen in Military Service." Vol. XV, no. 6.

Architectural Resources Group
2018 Determination of Eligibility: 650 Capitol Mall, Sacramento, CA. Prepared for Mason Architects, Inc., and the General Services Administration.

Association of Environmental Professionals (AEP)
2016 *California Environmental Quality Act (CEQA) Statute and Guidelines.* Palm Desert, California.

Buchanan, Mary
2023 Personal communication with Manteca HS Librarian.

California Highways. 2016. Interstate 5. Available at http://www.cahighways.org/001-008.html#005. Accessed February 2016.

California Office of Historic Preservation
1995 *Instructions for Recording Historical Resources*
2001 *How to Nominate a Resource to the California Register of Historical Resources*. Technical Assistance Series #7.

Historicaerials.com
Historical aerial photographs: 1957, 1968, 1982, 1993, 2005, 2009, 2010, 2012, 2014, 2016, 2018, 2020.
Historical topos: 1914, 1953, 1958, 1969, 1977, 1987, 1994, 2012, 2015, 2018.

ICF
2021 *Historical Resource Inventory and Evaluation Report. San Joaquin Rail Commission. ACE Ceres-Merced Extension.* State Clearinghouse #2018012014. Prepared for San Joaquin Regional Rail Commission.

MNC
2018 *Manteca Centennial: 1918-2018.* A Manteca Bulletin Publication. Available at: https://issuu.com/mantecabulletin/docs/centennial_mag_2018_mb; accessed March 7, 2023; accessed March 17, 2023.

Manteca Board of Trade
1917/1922 "Manteca: The Payroll Town." University of California, Davis, Special Collections. Available at: https://californiarevealed.org/islandora/object/cavpp%3A71641; accessed March 17, 2023.

Manteca High School (Manteca HS)
2018 Manteca High School Master Plan Booklet. Provided to RGA by MHS Team on April 29, 2021.

Modesto Bee
1970 "Construction Delay Ires School Board." August 7.
1972 "MHS Eyes Lower Cost Landscaping." March 13.

National Park Service, National Register of Historic Places
1991 *How to Apply the National Register Criteria for Evaluation*. National Register Bulletin No. 15. Washington, DC.

Patrick, Melinda Pacheco
2019 *Images of America: Manteca.* Charleston, SC: Arcadia.

Riggs, Rebecca Leigh
2017 "Harry J. Devine, Sr., and the Modernization of Sacramento Architecture." Master's thesis in Public History, California State University, Sacramento.

Sacramento Bee
1963 "Capitol Architect Harry Devine Dies," November 21.

Sapphos Environmental (Sapphos)
2014 *Los Angeles Unified School District: Historic Context Statement, 1870 to 1969.* Prepared for the Los Angeles Unified School District.

Stockton Evening Record
1922a "Manteca High to Have New Room." June 30.
1922b "Agricultural Courses in High Schools of the County Increase." October 7.
1923 "Manteca Dedicates Magnificent $200,000 Union High School." January 27.
1950 "Gym Accepted." March 3. Standalone photo: photo of new gym.
1953 "Manteca High Building Plan Offered." December 16.
1954 "New Metal and Wood Shop Building Now in Use by Manteca Students." September 14.
1955a "Manteca School Bids Rejected as too High." January 14.
1955b "Contract Let for Manteca Classrooms." February 11.
1956a "New Building at Manteca High Set to Open." January 17.
1956b "Open House Set for New School." March 17.
1956c standalone photos showing library (Wing 20), homemaking interiors (not extant) and exterior of science wing (Wing 60). March 23.
1969a "Architects Study Burned Manteca High." June 13.
1969b "Manteca High Building Demolition Begins." October 1

U.S. Department of Transportation

2016 Economic Development History of State Route 99 in California. Available at http://www.fhwa.dot.gov/planning/economic_development/studies/sr99ca.cfm.

Weeks, Kay, and Anne E. Grimmer

2017 *Secretary of the Interior's Standards for the Treatment of Historic Properties*. National Park Service, Washington, D.C.

Intentionally blank

Appendix

Records Search

Attachment C Phase I Environmental Site Assessment

February 2023 | Phase I Environmental Site Assessment

Manteca High School Improvements

for Manteca Unified School District

Prepared for:

Manteca School District
Contact: Aaron Bowers, Director II,
Facilities and Operations
2271 W. Louise Avenue
Manteca, California 95337

Prepared by:

PlaceWorks
Michael Watson, PG
Senior Geologist
2850 Inland Empire Blvd, Suite B
Ontario, California 91764
909.989.4449
info@PlaceWorks.com
www.PlaceWorks.com

PLACEWORKS

Table of Contents

Section **Page**

Executive Summary v
1. Introduction 1
1.1 OBJECTIVE 1
1.2 SITE IDENTIFICATION 2
1.3 DETAILED SCOPE OF SERVICES 3
1.4 NON-SCOPE CONDSIDERATIONS 3
1.5 LIMITING CONDITIONS AND DEVIATIONS 3
1.6 LIMITATIONS 4
2. Site Description 7
2.1.1 Name of Site Owner 7
2.1.2 Site Location Map 7
2.2 SITE AND VICINITY DESCRIPTION 7
2.3 PHYSICAL SETTING 8
2.3.1 Topography 8
2.3.2 Geologic Information 8
2.3.3 Naturally Occurring Asbestos Containing Minerals and Radon Gas 8
2.3.4 Groundwater and Surface Water Information 9
3. Site History and Background Information 11
3.1 PREVIOUS REPORTS 11
3.2 PAST USAGE OF THE SITE 11
3.2.1 Historical Aerial Photographs 11
3.2.2 Historical Topographic Maps 12
3.2.3 Sanborn Fire Insurance Maps 13
3.2.4 Historical City Directories 13
3.2.5 Building Permits 14
3.2.6 Environmental Lien and Activity and Use Limitations (AULs) 14
3.2.7 Prior Agricultural Use 14
3.2.8 Mines 15
3.2.9 Illegal Drug Manufacturing 15
3.3 SURROUNDING PROPERTY LAND USES 15
4. Environmental Records Review 17
4.1 STANDARD ENVIRONMENTAL RECORDS REVIEW 17
4.1.1 Federal NPL (Superfund) Sites 18
4.1.2 Federal Delisted NPL Sites 18
4.1.3 Federal sites subject to CERCLA removals and CERCLA orders 18
4.1.4 CERCLIS Sites with NFRAP 18
4.1.5 Federal RCRA Facilities undergoing Corrective Action 19
4.1.6 Federal RCRA TSD Facilities 19
4.1.7 Federal RCRA Generators 19
4.1.8 Federal Institutional Control / Engineering Controls 20
4.1.9 Federal ERNS List 20
4.1.10 State-and Tribal- equivalent NPL (Superfund) 20
4.1.11 State and Tribal- Hazardous Waste Facilities 20
4.1.12 State and Tribal- Landfill and Solid Waste Disposal Sites 22

Table of Contents

Section **Page**

4.1.13 State and Tribal Leaking Storage Tanks 22
4.1.14 State and Tribal Registered Storage Tanks 26
4.1.15 State and Tribal Voluntary Cleanup Site 29
4.1.16 State and Tribal Brownfield Sites 29
4.1.17 HAZNET 29
4.1.18 CERS HAZ Waste and CA CERS 30
4.1.19 Orphan Sites 33
4.2 ADDITIONAL ENVIRONMENTAL RECORDS REVIEW 33
4.2.1 Local Brownfield Lists 33
4.2.2 Local Lists of Hazardous Waste Contaminated Sites 34
4.2.3 Local Lists of Registered Storage Tanks 36
4.2.4 High Risk Historical Records 36
4.2.5 State of California Geologic Energy Management Division 36
4.2.6 San Joaquin Valley Air Pollution Control District 37
4.2.7 Vapor Migration 37
4.2.8 User-Provided Information 37
5. Site Reconnaissance and Key Personnel Interview(s) 39
5.1 CURRENT USE OF THE PROPERTY 39
5.2 SITE VISIT OBSERVATIONS 39
5.2.1 General Description of Structures 39
5.2.2 Heating and Cooling System 39
5.2.3 Potable Water Supply and Sewage Disposal System or Septic Systems 40
5.2.4 Use and Storage of Petroleum Products and Hazardous Materials 40
5.2.5 Vehicle Maintenance Lifts 40
5.2.6 Emergency Generators and Sprinkler System Pumps 40
5.2.7 Polychlorinated Biphenyls (PCBs) Associated with Electrical or Hydraulic Equipment 40
5.2.8 Floor Drain and Sumps 40
5.2.9 Catch Basins 40
5.2.10 Dry Wells 40
5.2.11 Pits, Ponds, Lagoons, and Pools of Liquid 40
5.2.12 Odors 40
5.2.13 Stains or Corrosion on Floors, Walls, or Ceilings 41
5.2.14 Stained Soil or Pavement 41
5.2.15 Stressed Vegetation 41
5.2.16 Solid Waste and Evidence of Waste Filling 41
5.2.17 Wastewater and Stormwater Discharge 41
5.2.18 Monitoring, Water Supply, or Irrigation Wells 41
5.3 INTERVIEWS 41
6. Data Gap Identification 43
7. Findings and Conclusions 45
8. Credentials 49
9. References 51

Table of Contents

List of Figures

Figure

Figure 1 Regional Location
Figure 2 Local Vicinity
Figure 3 Aerial Photograph

List of Appendices

Appendix A. Research Documentation
Appendix B. EDR
Appendix C. Site Photographs
Appendix D. Questionnaire
Appendix E. Qualifications

Table of Contents

This page intentionally left blank.

Executive Summary

PlaceWorks has performed a Phase I Environmental Site Assessment (ESA) on behalf of the Manteca Unified School District (District) for the property located at Manteca High School in the City of Manteca, San Joaquin County, California (Figures 1 and 2). The project site consists of four distinct areas containing portions of nine parcels located in the City of Manteca. The Phase I ESA was performed in general conformance with the scope and limitations of the ASTM E 1527-21 Standard Practice for Environmental Site Assessments: Phase I Environmental Site Assessment Process. Exceptions to, or deletions from, this practice are described in Section 1 of this report. Our conclusions are intended to help the user evaluate the "environmental risk" associated with the site, as defined in the ASTM E 1527-21 Standard, and discussed in the Introduction section of this report.

The site includes portions of APNs 221-090-20 and 221-090-17 on the current Manteca High School Campus. The District has recently acquired five parcels totaling 1.09 acres on Mikesell Avenue (510, 524, 534, 544, and 554 Mikesell Avenue) and two parcels totaling 0.73 acres on Moffat Boulevard (419 and 453 Moffat Boulevard) as described in below Table 1:

Table 1 – Project Site Addresses and APNs

School Campus		
Address	Accessor Parcel Number	Acres
450 E. Yosemite Avenue	221-090-20 (Portion)	3.10
230 S. Garfield Avenue	221-090-17 (Portion)	0.25
Former Retail/Motel		
419 Moffat Boulevard	221-080-01	0.21
453 Moffat Boulevard	221-080-02	0.52
Residential		
Address	Accessor Parcel Number	Acres
510 Mikesell Avenue	221-090-15	0.16
524 Mikesell Avenue	221-180-12	0.27
534 Mikesell Avenue	221-180-11	0.19
544 Mikesell Avenue	221-180-10	0.20
554 Mikesell Avenue	221-180-09	0.27
Total Acreage:		**5.17**

Executive Summary

Figure 1 depicts the regional location of the project site, Figure 2 shows the local vicinity of the project site, and Figure 3 is an aerial photograph showing the current conditions of the project site. Regional access to the site is provided by the State Route 99, approximately 0.84-mile east of the project site. Local access is from Yosemite Avenue, Garfield Avenue, and Mikesell Avenue (Figure 3).

The objective of a Phase I ESA is to assess whether "recognized environmental conditions" (REC), historical RECs (HREC), and controlled RECs (CREC) are associated with the project site. Our conclusions are intended to help the user evaluate the "business environmental risk" associated with the project site. Our opinion regarding a REC's potential impact on the project site is based on the scope of our work, the information obtained during the course of our work, the conditions prevailing at the time our work was performed, the applicable regulatory requirements in effect at the time our work was performed, and our experience evaluating similar sites.

RECOGNIZED ENVIRONMENTAL CONDITIONS (RECs)

The ASTM E 1527-21 Standard defines an REC (1) the presence of hazardous substances or petroleum products in, on, or at the subject property due to a release to the environment; (2) the likely presence of hazardous substances or petroleum products in, on, or at the subject property due to a release or likely release to the environment; or (3) the presence of hazardous substances or petroleum products in, on, or at the subject property under conditions that pose a material threat of a future release to the environment. A de minimis condition is not a *recognized environmental condition*. RECs were not identified at the project site.

HISTORICAL RECOGNIZED ENVIRONMENTAL CONDITIONS (HRECs)

The ASTM E 1527-21 Standard defines an HREC as a previous release of hazardous substances or petroleum products affecting the subject property that has been addressed to the satisfaction of the applicable regulatory authority or authorities and meeting unrestricted use criteria established by the applicable regulatory authority or authorities without subjecting the subject property to any controls (for example, activity and use limitations or other property use limitations). A historical recognized environmental condition is not a recognized environmental condition.

No HRECs were identified for the project site.

CONTROLLED RECS ENVIRONMENTAL CONDITIONS

The Standard also requires the identification of controlled RECs (CRECs). The ASTM Standard defines CRECs as

"a recognized environmental condition affecting the subject property that has been addressed to the satisfaction of the applicable regulatory authority or authorities with hazardous. substances or petroleum products allowed to remain in place subject to implementation of required controls (for example, activity and use limitations or other property use limitations)."

This Phase I ESA has revealed no evidence of CRECs in connection with the project site following the ASTM standard.

Executive Summary

BUSINESS ENVIRONMENTAL RISK

A business environmental risk is defined by ASTM E 1527-21 as a risk which can have a material environmental or environmentally-driven impact on the business associated with the current or planned use of a parcel of commercial real estate, and is not necessarily an issue required to be investigated under ASTM E 1527-21 practice. Consideration of business environmental risk issues may involve addressing one or more non-scope considerations.

Our review identified there have been structures on the site that predate 1978. Based on the time frame of some of the existing and former structures on the site there is the potential for residual organochlorine pesticides and lead in shallow soils. An addendum to this Phase I has been implemented and will be submitted after all sampling data has been reported.

SUMMARY

We have performed a Phase I Environmental Site Assessment in conformance with the scope and limitations of ASTM Practice E1527-21 of the project site. Any exceptions to, or deletions from, this practice are described in Section 1 of this report. This assessment has revealed no recognized environmental conditions, controlled recognized environmental conditions, historical environmental conditions, or significant data gaps in connection with the subject property.

Executive Summary

This page intentionally left blank.

1. Introduction

This Phase I Environmental Site Assessment (ESA) was performed in general conformance with the scope and limitations of the American Society for Testing and Materials (ASTM) E 1527-21 Standard for the Manteca Unified School District (District) for the Manteca High School in the City of Manteca, San Joaquin County, California (Figures 1 and 2). The Phase I ESA was performed in general conformance with the scope and limitations of the ASTM E 1527-21 Standard Practice for Environmental Site Assessments: Phase I Environmental Site Assessment Process and with the EPA "All Appropriate Inquiries" standard. Exceptions to, or deletions from, this practice are described in Section 1 of this report.

The primary purpose for performing a Phase I ESA is to "…permit a user to satisfy one of the requirements to qualify for the innocent landowner, contiguous property owner, or bona fide prospective purchaser limitations (commonly known as landowner liability protections) on Comprehensive Emergency Response Compensation and Liability Act (CERCLA) liability." An environmental site assessment meeting or exceeding this practice and completed less than 180 days prior to the date of acquisition is presumed to be valid under this standard. In order to maintain landowner liability protections, the user also has a "continuing obligation to not interfere with activity and use limitations associated with the property," must take "reasonable steps to prevent releases" and must "comply with legal release reporting obligation" (ASTM, 2021).

Our conclusions are intended to help the user evaluate the "environmental risk" associated with the site, as defined in the ASTM E 1527-21 Standard and the United States Environmental Protection Agency (EPA) All Appropriate Inquiry (AAI) standard.

1.1 OBJECTIVE

The objective of this assessment was to evaluate site history, existing observable conditions, current site use, and current and historic uses of surrounding properties to identify the potential presence of Recognized Environmental Conditions (RECs) in connection with the project site. RECs are defined by ASTM as

> "the presence of hazardous substances or petroleum products in, on, or at the subject property due to a release to the environment; (2) the likely presence of hazardous substances or petroleum products in, on, or at the subject property due to a release or likely release to the environment; or (3) the presence of hazardous substances or petroleum products in, on, or at the subject property under conditions that pose a material threat of a future release to the environment. A de minimis condition is not a *recognized environmental condition*." (ASTM, 2021).

In addition, the Standard requires the identification of historical RECs (HRECs) in the Phase I ESA report. The standard defines historical RECs as

> "a past release of any hazardous substances or petroleum products that has occurred in connection with the property and has been addressed to the satisfaction of the applicable regulatory authority or meeting

unrestricted use criteria established by a regulatory authority, without subjecting the property to any required controls (for example, property use restrictions, activity and use limitations, institutional controls, or engineering controls)."

The Standard also requires the identification of controlled RECs (CRECs). The ASTM Standard defines CRECs as

"a recognized environmental condition affecting the subject property that has been addressed to the satisfaction of the applicable regulatory authority or authorities with hazardous. substances or petroleum products allowed to remain in place subject to implementation of required controls (for example, activity and use limitations or other property use limitations)."

Our conclusions are intended to help the user evaluate the "business environmental risk" associated with the site, defined by ASTM as "a risk which can have a material environmental or environmentally-driven impact on the business associated with the current or planned use of a parcel of commercial real estate, and is not necessarily an issue required to be investigated under ASTM E 1527-21 practice. Consideration of environmental risk issues may involve addressing one or more non-scope considerations."

1.2 SITE IDENTIFICATION

The project site comprises four distinct areas both on and off the Manteca High School campus. The project site includes a 3.35-acre portion of Manteca High School at 450 E. Yosemite Avenue in the City of Manteca, San Joaquin County (Assessor's Parcel Numbers 221-09-020 and 221-09-017). The District has recently acquired five parcels totaling 1.09 acres on Mikesell Avenue (510, 524, 534, 544, and 554 Mikesell Avenue) and two parcels totaling 0.73 acres on Moffat Boulevard (419 and 453 Moffat Boulevard) as described in below Table 2:

Table 2 – Project Site Addresses and APNs

Manteca High School Campus		
Address	Accessor Parcel Number	Acres
450 E. Yosemite Avenue	221-090-20 (Portion)	3.10
230 S. Garfield Avenue	221-090-17 (Portion)	0.25
Former Retail/Motel		
Address	Accessor Parcel Number	Acres
419 Moffat Boulevard	221-080-01	0.21
453 Moffat Boulevard	221-080-02	0.52
Residential		
Address	Accessor Parcel Number	Acres
510 Mikesell Avenue	221-090-15	0.16
524 Mikesell Avenue	221-180-12	0.27

534 Mikesell Avenue	221-180-11	0.19
544 Mikesell Avenue	221-180-10	0.20
554 Mikesell Avenue	221-180-09	0.27
Total Acreage:		**5.17**

1.3 DETAILED SCOPE OF SERVICES

PlaceWorks performed the following detailed scope of services to complete our Phase I ESA assessment:

1. Visual observations of site conditions, and of adjoining property use, to evaluate the nature and type of activities that have been or are being conducted at and adjacent to the site, in terms of the potential for release or threat of release of hazardous substances or petroleum products.
2. Review of federal and state environmental database information within the ASTM- specified radii from the project site using a database service to access records. Use of 7.5-minute topographic maps to evaluate the site's physical setting.
3. Review of federal and state environmental files, as necessary, pertaining to the project site and nearby sites with the potential to impact the project site.
4. Review of previous reports (if any) prepared for the project site.
5. Review of historical aerial photographs and topographic maps.
6. Contacts with state and local agencies, as necessary, regarding the site and surrounding properties and structures.
7. Interviews with the Key Site Manager and property tenant representatives (if any). Interpretation of information and data assembled as a result of the above work tasks, and formulation of conclusions regarding the potential presence and impact of RECs as defined by the ASTM E 1527-21 Standard.

1.4 NON-SCOPE CONDSIDERATIONS

The ASTM E 1527-21 Standard includes the following list of "additional issues" that are non-scope considerations outside of the scope of the ASTM Phase I ESA practice: Asbestos-Containing Materials, Biological Agents, Radon, Lead-Based Paint, Lead in Drinking Water, Wetlands, Regulatory Compliance, Cultural and Historic Resources, PCBs containing materials, Industrial Hygiene, Health and Safety, Ecological Resources, Endangered Species, Indoor Air Quality unrelated to releases of hazardous substances or petroleum products in the environment, and mold.

1.5 LIMITING CONDITIONS AND DEVIATIONS

PlaceWorks has completed this assessment in substantial conformance with ASTM E 1527-21. In our opinion, there were no exceptions, addition, deviations, or deletions made to the ASTM work scope.

1.6 LIMITATIONS

Our work for this project was performed generally consistent with the ASTM E 1527-21 Standard for Phase I Environmental Site Assessments. Several organizations other than ASTM, such as professional associations (e.g. ASFE and AGWSE) have also developed "guidelines" or "standards" for environmental site assessments. The Phase I ESA presented herein is consistent with the ASTM E 1527-21 Standard, which may vary from the specific "guidelines" or "standards" required by other organizations.

This Report was prepared pursuant to an Agreement between the Client and PlaceWorks. All uses of this Report are subject to, and deemed acceptance of, the conditions and restrictions contained in the Agreement. The observations and conclusions described in this Report are based solely on the Scope of Services provided pursuant to the Agreement. PlaceWorks has not performed any additional observations, investigations, studies, or other testing not specified in the Agreement. PlaceWorks shall not be liable for the existence of any condition the discovery of which would have required the performance of services not authorized under the Agreement.

This Report is prepared for the exclusive use of the Client in connection with the project site. There are no intended beneficiaries other than the Client. PlaceWorks shall owe no duty whatsoever to any other person or entity on account of the Agreement or the Report. Use of this Report by any person or entity other than the Client for any purpose whatsoever is expressly forbidden unless such other person or entity obtains written authorization from the Client and from PlaceWorks. Use of this Report by such other person or entity without the written authorization of the Client and PlaceWorks shall be at such other person's or entity's sole risk and shall be without legal exposure or liability to PlaceWorks.

Use of this Report by any person or entity, including by the Client, for a purpose other than the site, is expressly prohibited unless such person or entity obtains written authorization from PlaceWorks indicating that the Report is adequate for such other use. Use of this Report by any person or entity for such other purpose without written authorization by PlaceWorks shall be at such person's or entity's sole risk and shall be without legal exposure or liability to PlaceWorks.

This Report reflects site conditions observed and described by records available to PlaceWorks as of the date of report preparation. The passage of time may result in significant changes in site conditions, technology, or economic conditions, which could alter the findings and/or recommendations of the report. Accordingly, the Client and any other party to whom the report is provided recognize and agree that PlaceWorks shall bear no liability for deviations from observed conditions or available records after the time of report preparation. No investigation is thorough enough to absolutely rule out the presence of hazardous materials at a given site. If hazardous conditions have not been identified during the assessment, such a finding should not be construed as a guarantee of the absence of such materials on the Site, but rather as the result of the services performed within the scope, limitations, and cost of the work performed.

The findings, conclusions, and recommendations contained in this report are based on site conditions as they existed at the time of our investigation. Our review of documents, lists, databases, and public agency files have been conducted with due diligence. However, our conclusions are based on available information and are subject to constraints imposed by public agencies on review procedures and information retrieval. As a result,

PlaceWorks may have been unable to identify potential concerns. PlaceWorks assumes no responsibility for conditions that did not come to our attention despite reasonable care, or for conditions that were not generally recognizable as environmentally unacceptable at the time of this report. Opinions and judgments expressed are based on our understanding and interpretations of currently available regulatory standards and should not be construed as legal opinions or advice.

Use of this Report by any person or entity in violation of the restrictions expressed in this Report shall be deemed and accepted by the user as conclusive evidence that such use and the reliance placed on this Report, or any portions thereof, is unreasonable, and that the user accepts full and exclusive responsibility and liability for any losses, damages or other liability which may result.

1. Introduction

This page intentionally left blank.

2. Site Description

This section describes the site location and ownership of the site as well as other pertinent details.

2.1.1 Name of Site Owner

Project Site Addresses and APNs

School Campus		
Address	Accessor Parcel Number	Owner
450 E. Yosemite Avenue	221-090-20 (Portion)	District
230 S. Garfield Avenue	221-090-17 (Portion)	District
Former Retail/Motel		
Address	Accessor Parcel Number	Owner
419 Moffat Boulevard	221-080-01	District
453 Moffat Boulevard	221-080-02	District
Residential		
Address	Accessor Parcel Number	Owner
510 Mikesell Avenue	221-090-15	District
524 Mikesell Avenue	221-180-12	District
534 Mikesell Avenue	221-180-11	District
544 Mikesell Avenue	221-180-10	District
554 Mikesell Avenue	221-180-09	District

2.1.2 Site Location Map

The United States Geological Survey (USGS) topographic map for the site is the Manteca, California Quadrangle. The USGS topographic map was used as the source for site setting information. The project site is in San Joaquin County at approximately 37.7970 north latitude and 121.2118 west longitude. The project site is in Section 4 of Township 2 South, Range 7 East of the Mt. Diablo Base Line and Meridian. Figures 1 through 3 show the location of the project site. Topographic maps of the site are included in Appendix A.

2.2 SITE AND VICINITY DESCRIPTION

The project site is approximately 5.17 acres in size. The project site is located at 450 E. Yosemite Avenue, 230 S. Garfield Avenue, 419 Moffat Boulevard, 453 Moffat Boulevard, 510 Mikesell Avenue, 524 Mikesell Avenue,

534 Mikesell Avenue, 544 Mikesell Avenue, and 554 Mikesell Avenue in the City of Manteca, San Joaquin County, California. Figure 3 is an aerial photograph showing the current site conditions. The project site has an irregular shape and is partially occupied by the Manteca High School campus, two adjoining former retail/motel parcels and five adjoining residential parcels.

The property is in an area of residential and commercial use. There are residences to the west, east, and north of the project site. There are commercial buildings to the north and south of the project site. State Route 99 is located approximately 0.84 miles to the east of the project site.

2.3 PHYSICAL SETTING

Subsurface explorations were not performed for this evaluation; therefore, site geology and hydrology were evaluated on the basis of readily available public information or references, and/or based upon our experience and understanding of subsurface conditions in the subject property area.

2.3.1 Topography

Topographically, the property slopes slightly to the west southwest. Based on a review of the USGS 7.5-minute Topographic Series, Manteca, California Quadrangle Map (USGS 2021), surface elevation of the project site is approximately 38 feet above mean sea level.

2.3.2 Geologic Information

The site is located within the Great Valley Geomorphic Province. The Great Valley is an alluvial plain about 50 miles wide and 400 miles long in the central part of California. Its northern part is the Sacramento Valley, drained by the Sacramento River and its southern part is the San Joaquin Valley drained by the San Joaquin River. The Great Valley is a trough in which sediments have been deposited almost continuously since the Jurassic (CGS 2002). No active faults are known to have been mapped within a half-mile radius of the project site. The project site is over nine miles northeast of the Vernalis Fault. The site sits atop Holocene Great Valley fan deposits (Rogers 1966).

The United States Department of Agriculture Natural Resources Conservation Services maps the soil beneath the project site as being a component of the Delhi soil series, which is classified with a high infiltration rate and is well drained to excessively drained (USDA 2022).

2.3.3 Naturally Occurring Asbestos Containing Minerals and Radon Gas

Based on a review of A General Location Guide for Ultramafic Rocks in California – Areas More Likely to Contain Naturally Occurring Asbestos (Department of Conservation, Division of Mines and Geology 2000) and Van Gosen and Clinkenbeard (2011), the site is not located within a ten-mile radius from an area thought to contain naturally occurring asbestos (NOA).

The Indoor Radon Abatement Act of 1988 directs the United States Environmental Protection Agency to identify and lists areas of the United States with the potential for elevated indoor radon levels. The U.S. EPA's Map of Radon Zones assigns one of three zones based on radon potential:

- Zone 1 counties have a predicted average indoor radon screening level greater than 4 pico curies per liter (pCi/L)
- Zone 2 counties with a predicted average indoor radon screening level between 2 and 4 pCi/L
- Zone 3 counties with a predicted average indoor radon screening level less than 2 pCi/L

Based on the EPA (2022) map, the project site is within a county that is mapped within Zone 2, which is below the level of concern. The California Department of Health Services recommends action to be taken to reduce radon levels inside buildings if they are 4 pCi/L or greater.

2.3.4 Groundwater and Surface Water Information

The project site is located in the San Joaquin Delta. The San Joaquin River Watershed is approximately 15,600 square miles and is located in between the Sacramento River Watershed to the north and Tulare Basin Watershed to the south. The San Joaquin River watershed is bordered on the east by the Sierra Nevada Mountains and on the west by the Coast Range mountains. The San Joaquin River located approximately 4.9 miles to the is the principal surface water drainage feature. Based on the FEMA Flood Map Center, the project site is not located in a flood risk zone (FEMA 2009).

2. Site Description

This page intentionally left blank.

3. Site History and Background Information

3.1 PREVIOUS REPORTS

No previous reports were reviewed by PlaceWorks for the preparation of this Phase I ESA report.

3.2 PAST USAGE OF THE SITE

Past usage of the site was assessed through review of historical aerial photographs, topographic maps, and databases. Copies of historical information reviewed are included in Appendix A. Based on a review of historical information, the Yosemite portion of the project site has been part of the Manteca High School campus since 1920. The Garfield portion and Mikesell portion of the project site appear to have been used for row crops in 1937, although the Garfield portion has been part of the Manteca High School campus since at least 1952 and residences were constructed on the Mikesell portion of the project site between 1948 and 1965, and all but the two eastern parcels were observed to be completely demolished during the site visit in January 2023. The Moffat portion of the project site were formerly occupied by a motel from at least 1952 to 2022, and a retail structure from at least 1968 to about 2012.

3.2.1 Historical Aerial Photographs

Aerial photographs for the proposed sites obtained from EDR for the years 1937, 1957, 1963, 1968, 1975, 1982, 1993, 2006, 2009, 2012, and 2016 were reviewed for the project site. Copies of the aerial photographs are included in Appendix A.

- 1937 – The project site appears to have school buildings and a sports track and baseball diamond on the west half of the project site. The eastern half of the project site appears to be utilized for row crop agriculture. The surrounding area is a mix of agriculture and rural residential uses.

- 1957 – The project site has more buildings on the western half of the project site. The motel is apparent along Moffat Boulevard. The eastern half of the project site is no longer occupied by row crops and now there appears to be two baseball diamonds and another sports track. There are also residential structures on the northern edge of the eastern half of the project site. The surrounding area appears to be predominately residential and commercial.

- 1963 – The project site and surrounding area appear relatively unchanged in comparison to the 1957 aerial photograph.

- 1968 – Additional residential dwellings are apparent on the Mikesell portion of the project site. There appears to be a new structure near the corner of Moffat Boulevard and Sherman Avenue. The remainder

of the project site and surrounding area appear relatively unchanged in comparison to the 1963 aerial photograph.

- 1975 – The project site and surrounding area appear relatively unchanged in comparison to the 1968 aerial photograph.
- 1982 – The project site and surrounding area appear relatively unchanged in comparison to the 1975 aerial photograph.
- 1993 – The project site and surrounding area appear relatively unchanged in comparison to the 1982 aerial photograph.
- 2006 – The project site and surrounding area appear relatively unchanged in comparison to the 1993 aerial photograph.
- 2009 – The project site and surrounding area appear relatively unchanged in comparison to the 2006 aerial photograph.
- 2012 – The project site and surrounding area appear relatively unchanged in comparison to the 2009 aerial photograph.
- 2016 – The structure near the corner of Moffat Boulevard and Sherman Avenue is no longer apparent. The remainder of the project site and surrounding area appear relatively unchanged in comparison to the 2012 aerial photograph.

3.2.2 Historical Topographic Maps

Historical Topographic Maps obtained from EDR for the years 1914, 1952, 1968, 1976, 1987, 1991, 1994, 2012, 2015, and 2018 were reviewed for the project site. Copies of the topographic maps are included in Appendix A.

- 1914 – No structures are depicted on the project site, and it appears to be vacant undeveloped land. Southern Pacific Railroad is shown southwest of the project site. There is a cluster of structures depicted to the west northwest of the project site and sparse structures are shown in the surrounding area.
- 1952 – The project site is shown to be occupied by Union High School. Lincoln School is shown adjacent to the east of the project site. The area north, northwest, and west of the project site is highlighted in omission tint, reflecting dense build out of those areas. Agricultural use is also marked north of the project site and to the southwest and northeast of the project site. Oil Tanks are marked east of the project site across Spreckels Road as part of the sugar refinery.

- 1968 – There are more buildings shown on the project site that are part of the Union High School Campus. More of the surrounding area is highlighted in omission tint and there is less agricultural land used depicted in the surrounding area.

- 1976 – The project site and surrounding area appear relatively unchanged in comparison to the 1968 topographic map. State Route 99 is now mapped northeast of the project site.

- 1987 – The project site and surrounding area appear relatively unchanged in comparison to the 1976 topographic map. State Route 120 is now mapped south of the project site.

- 1991 – The project site and surrounding area appear relatively unchanged in comparison to the 1987 topographic map.

- 1994 – The project site and surrounding area appear relatively unchanged in comparison to the 1991 topographic map.

- 2012 – Only fire stations schools, roads, and contours are depicted on this topographic map.

- 2015 – Only fire stations schools, roads, and contours are depicted on this topographic map.

- 2018 – Only fire stations schools, roads, and contours are depicted on this topographic map.

3.2.3 Sanborn Fire Insurance Maps

Sanborn maps were not available for the project site. A copy of the Certified Sanborn Search Document coverage statement is included in Appendix A.

3.2.4 Historical City Directories

PlaceWorks reviewed the EDR-City Directory of the project site located at 450 E Yosemite Avenue. A copy of the EDR-City Directory is in Appendix A. EDR searched Polk Directory Company, Haines & Company, and other databases for the report. City Directory data was searched for the years spanning from 1968 through 2017.

1968 – Manteca High School, Manteca Unified School District, and Manteca Unified School District Bus Garage.

1973 – Manteca High School

1978 – Manteca High School

1981 – Manteca High School

1985 – Manteca High School

1992 – Manteca High School

1995 – Manteca High School

2000 – Manteca High School, Manteca Unified School District, MHS Association Student Body, and Diede Construction.

2005 – Manteca High School

2010 – Manteca Unified School District and Manteca High School

2014 – Manteca Unified School District

2017 – Manteca Unified School District

3.2.5 Building Permits

PlaceWorks reviewed the EDR Building Permit report, which is generated by searching municipal building permit records and is used to find indicators of environmental conditions. Building permit data can be used to identify current and/or former operations and structures/features of environmental concern, such as the presence of underground storage tanks, pump islands, sumps, drywells, etc. A copy of the EDR-Building Permit Report is in Appendix A.

The City of Manteca Building and Safety Division building permit records and San Joaquin County Permits and Licenses Department were searched for the years 1987 to 2022. No permits were found for project site located at 450 E Yosemite Avenue.

3.2.6 Environmental Lien and Activity and Use Limitations (AULs)

The EDR Environmental Lien and AUL Search Report provides results from a search of available current land title records for environmental cleanup liens and other activity and use limitations, such as engineering controls and institutional controls. A copy of the EDR-Environmental Lien and AUL report is in Appendix A. EDR searched the San Joaquin County Recorder's Office, California Environmental Protection Agency, and the United States Environmental Protection Agency. There were no environmental liens or AULs identified for the project site.

3.2.7 Prior Agricultural Use

Based on the review of historical aerial photographs, the eastern project site appears to have been used for row crops from at least 1914 until 1937. By 1952 the Manteca High School Campus expanded into the eastern area, and the former residential houses in the Mikesell portion of the site were constructed between 1948 and 1965. Based on our historical research, it appears that the prior agricultural use pre-dated 1950.

3.2.8 Mines

Based on the review of historical aerial photographs and topographic maps, the project site appears to not have been as a site for mining operations.

3.2.9 Illegal Drug Manufacturing

The proposed site was not identified by the California Hazardous Material Incident Report System (CHMIRS) which is maintained by the California Office of Emergency Services and contains information regarding hazardous material incidents such as accidental releases or spills. Clandestine Drug Laboratory Locations (CDL) database maintained by the U.S. Department of Justice was also reviewed for the presence of drug laboratories or dumpsites. Drug-related waste was not observed on the site during the site inspection.

3.2.10 Prior U.S. Government Ownership

Based on the review of the EDR database, historical aerial photographs, and topographic maps reviewed, there are no indications that the project site was owned by the U.S. Government or devoted to military use or operations.

3.3 SURROUNDING PROPERTY LAND USES

Based on the review of the EDR, historical aerial photographs, and topographic maps, the properties surrounding the project site are predominately residential and educational. Historically the surrounding properties were used for rural agricultural and commercial prior to the development that occurred in the area starting in the 1950s.

3. Site History and Background Information

This page intentionally left blank.

4. Environmental Records Review

4.1 STANDARD ENVIRONMENTAL RECORDS REVIEW

PlaceWorks utilized the electronic database service EDR to complete the environmental records review. To determine if the Site has any documented environmental concerns, or if other sites with documented environmental concerns exist within the search radii of the Site prescribed by ASTM 1527-21 and All Appropriate Inquiry, PlaceWorks reviewed a summary of regulatory agency database listings prepared by EDR. In addition, where appropriate, we reviewed local regulatory agency files for additional specific information regarding sites identified in the EDR report judged to be of possible concern to the project site. The EDR report presenting a summary of the agency databases reviewed and a map showing the location of the identified sites is provided as Appendix B (EDR, 2022). The results of the database search and follow-up agency file review are summarized below.

The database search was used to identify properties that may be listed in the referenced Agency records, located within the American Society for Testing and Materials (ASTM)-specified search radii indicated below:

Database	Approximate Search Distance	Project site Listed?	Number of Sites within Search Area
Federal NPL (Superfund) sites	1 mile	No	0
Federal Delisted NPL sites	1 mile	No	0
Federal sites subject to CERCLA removals & CERCLA orders	0.5 mile	No	0
Federal CERCLA sites with NFRAP	0.5 mile	No	1
Federal RCRA facilities undergoing Corrective Action	1 mile	No	0
Federal RCRA TSD facilities	0.5 mile	No	0
Federal RCRA generators	0.25 mile	No	1
Federal institutional controls / engineering controls registries	0.5 mile	No	0
Federal ERNS list	Site & Adjoining	No	0
State- and tribal (Superfund) equivalent sites	1 mile	No	0
State- and tribal hazardous waste facilities	1 mile	No	11
State and tribal landfills and solid waste disposal facilities	0.5 mile	No	0
State and tribal leaking storage tanks	0.5 mile	No	29
State and tribal registered storage tanks	0.25 mile	No	30
State and tribal voluntary cleanup sites	0.5 mile	No	0
State and tribal brownfield sites	0.5 mile	No	0
Orphans	Site & Adjoining	No	4
HAZNET	Site & Adjoining	Yes	4

4. Environmental Records Review

A review of selected regulatory agency databases for documented environmental concerns on the site, or in close proximity to the site, was conducted by EDR. A copy of the radius report, dated December 9, 2022 is included in Appendix B. The project site is listed on CERS Hazardous Waste Site and as a HAZNET Site.

4.1.1 Federal NPL (Superfund) Sites

The National Priorities List (NPL) is a list of contaminated sites that are considered the highest priority for clean-up by the EPA.

- The project site is not listed on the NPL list.
- The database search did not identify any NPL sites within a mile radius of the project site.

4.1.2 Federal Delisted NPL Sites

The National Oil and Hazardous Substances Pollution Contingency Plan (NCP) establishes the criteria that the EPA uses to delete sites from the NPL. In accordance with 40 CFR 300.425 (e), sites may be deleted from the NPL where no further response is appropriate.

- The project site is not listed on the delisted NPL list.
- The database did not identify any delisted NPL sites within a mile radius of the project site.

4.1.3 Federal sites subject to CERCLA removals and CERCLA orders

The Comprehensive Environmental Response, Compensation, and Liability Act Information System (CERCLIS) list identifies sites which are suspected to have contamination and require additional investigation to assess if they should be considered for inclusion on the NPL.

- The project site is not listed on the CERCLIS list.
- The database did not identify any CERCLIS listings within a half mile radius of the project site.

4.1.4 CERCLIS Sites with NFRAP

CERCLIS-NFRAP status indicates that a site was once on the CERCLIS List but has No Further Response Actions Planned (NFRAP). Sites on the CERCLIS-NFRAP List were removed from the CERCLIS List in February 1995 because, after an initial investigation was performed, no contamination was found, contamination was removed quickly, or the contamination was not significant enough to warrant NPL status.

- The project site is not listed on the CERCLIS-NFRAP list.
- The database search did identified one CERCLIS-NFRAP Site within a half mile radius of the project site.

- Spreckels Development Co INC at 18800 S Spreckels Road, approximately 0.41-miles southeast of the project site, is listed because the site was formerly used to process sugar. Investigations into the site for redevelopment purposes revealed contamination from historic above-ground storage tanks (ASTs) and underground storge tanks (USTs). Soil, soil vapor, and groundwater sampling in 2018 indicated that there is no significant threat to public health or the environment from remaining constituents of concern at the site. Currently, there is a deed restriction in place. The deed restriction requires a soil management plan for any soils taken off-site.

4.1.5 Federal RCRA Facilities undergoing Corrective Action

The RCRA CORRACTS Facilities list catalogues facilities that treat, store, or dispose of hazardous waste and have been associated with corrective action activity.

- The project site is not listed as a RCRA CORRACTS TSD Facility.
- The database search did not identify any RCRA CORRACTS TSD Facilities within a one-mile radius of the project site.

4.1.6 Federal RCRA TSD Facilities

The Resource Conservation and Recovery Act (RCRA) non-CORRACTS TSD Facilities List tracks facilities which treat, store, or dispose of hazardous waste and are not associated with corrective action activity.

- The project site is not listed as a RCRA non-CORRACTS TSD facility.
- The database search did not identify any RCRA non-CORRACTS TSD facilities within a one-half mile radius of the project site.

4.1.7 Federal RCRA Generators

The RCRA Generator list is maintained by the EPA to track facilities that generate hazardous waste.

- The project site is not listed as a RCRA Generator facility.
- The database search did identified one RCRA Generator within a quarter mile radius of the project site.
    - Jim Turner INC at 123 Main Street, approximately 0.21-miles west of the project site, is listed as a small quantity generator of hazardous waste. There are no violations noted for the site.

4. Environmental Records Review

4.1.8 Federal Institutional Control / Engineering Controls

A listing of sites with institutional and or engineering controls in place is maintained by the EPA. Engineering controls include various forms of caps, building foundations, liners, and treatment methods to create pathway elimination for regulated substances to enter environmental media or effect human health. Institutional controls include administrative measures, such as groundwater use restrictions, construction restrictions, property use restrictions, and post remediation care requirements intended to prevent exposure to contaminants remaining on site. Deed restrictions are generally required as part of the institutional controls.

- The project site is not listed as having an institutional or engineering control.
- The database search did not identify any federal institutional control / engineering control sites within a half mile radius of the project site.

4.1.9 Federal ERNS List

The Federal ERNS list is the Emergency Response Notification System records and stores information on reported releases of oil and hazardous substances. The list is maintained by the National Response Center United States Coast Guard.

- The project site is not listed on the ERNS List.

4.1.10 State-and Tribal- equivalent NPL (Superfund)

Identifies confirmed release sites where DTSC is involved in remediation, either in a lead or oversight capacity. These confirmed release sites are generally high-priority and high potential risk.

- The project site is not listed on state- and tribal-equivalent NPL.
- The database search did not identify any state-and tribal equivalent NPL sites within a one-mile radius of the project site.

4.1.11 State and Tribal- Hazardous Waste Facilities

The Department of Toxic Substances Control's (DTSC's) Site Mitigation and Brownfields Reuse Program's (SMBRP's) EnviroStor database identifies sites that have known contamination or sites for which there may be reasons to investigate further. The database includes the following site types: Federal Superfund sites (National Priorities List (NPL)); State Response, including Military Facilities and State Superfund; Voluntary Cleanup; and School sites. EnviroStor provides similar information to the information that was available in CalSites, and provides additional site information, including, but not limited to, identification of formerly-contaminated properties that have been released for reuse, properties where environmental deed restrictions have been recorded to prevent inappropriate land uses, and risk characterization information that is used to assess potential impacts to public health and the environment at contaminated sites.

- The project site is listed on the state-and tribal-hazardous waste facilities database.
    - Proposed Manteca High School Addition of 206, 216 and 220 S Garfield Avenue. The District wanted to acquire adjacent three parcels and expand Manteca High School. Two of the parcels contained residences built in 1939 and the other parcel was vacant. In 2007 the site was investigated and had sampling collected and submitted a Phase I Addendum to the Department of Toxic Substances Control (DTSC). However, during DTSC review of the Phase I Addendum, the District withdrew the project from DTSC oversight and the cleanup status is listed as inactive – needs evaluation as of October 17, 2007.

- The database search identified 11 state-and tribal-equivalent hazardous waste facilities within a mile radius of the project site.
    - United Agri Products at 301 Wetmore Street, approximately 0.078-miles south southwest of the project site, is listed as a discovery site that was identified from a Food & Agriculture List for pest control operators (PCO) and a questionnaire is recorded as having been sent in July 1982. The status is listed as refer to other agency as of November 16, 1994.
    - OK Cleaners #1 at 162 Maple Avenue, approximately 0.29-miles northwest of the project site, is listed as a historical site and was a discovery site that was identified from a DMI list in 1982. The status is listed as refer to other agency as of November 16, 1994.
    - Advanced Technology Interconnect INC at 55 Carnegie Street, approximately 0.30-miles south of the project site, is listed because the facility managed hazardous waste pursuant to a permit issued in 1995. In 2012, with the oversight of the DTSC, site investigations were conducted. Currently, the cleanup status is listed as No Further Action (NFA) as of April 16, 2013.
    - Mainz Cleaners at 358 N Main Street, approximately 0.40-miles northwest of the project site, is listed as a historical site and was a discovery site that was identified from a DMI list in 1982. The status is listed as refer to other agency as of November 16, 1994.
    - Qualex INC at 555 Industrial Park Drive, approximately 0.41-miles south of the project site, is listed as a tiered permit site and the status is listed as inactive – needs evaluation.
    - Indy Electronics at 400 Industrial Park Drive, approximately 0.43-miles south of the project site, is listed as a tiered permit site and the status is listed as inactive – needs evaluation.
    - Olin Interconnect Technologies at 544 Industrial Park Drive, approximately 0.47-miles south of the project site, is listed because it operated as a permitted treatment facility until approval of closure in 1996. Currently, the cleanup status is listed as NFA as of December 31, 1995.

4. Environmental Records Review

- French Cleaners at 416 Yosemite Avenue, approximately 0.48-miles west of the project site, is listed as a historical site and was a discovery site that was identified from a DMI list in 1982. The status is listed as refer to other agency as of November 16, 1994.

- Bobson Cleaners INC. at 600 N Main Street, approximately 0.67-miles north of the project site, is listed as it is currently under evaluation for potential contamination. The cleanup status is listed as active as of March 1, 2022. The site is located downgradient of the project site and it is unlikely to have had an impact.

- South Manteca Elementary School at Tannehill Drive, approximately 0.85-miles north of the project site, is listed as a school investigation site that was formerly used for agricultural purposes. The cleanup status is listed as NFA as of May 18, 2001.

4.1.12 State and Tribal- Landfill and Solid Waste Disposal Sites

The database search did not identify any State Landfills or Solid Waste Disposal Sites within a one-half mile radius of the project site.

- The project site is not listed on state- and tribal- landfill and solid waste disposal site lists.

- The database search did not identify any state-and tribal Landfill and Solid Waste Disposal sites within a half mile radius of the project site.

4.1.13 State and Tribal Leaking Storage Tanks

The State Water Resources Control Board Leaking Storage Tank Information System contains an inventory of Leaking Underground Storage Tank (LUST) Incident Reports.

- The project site is listed on state- and tribal leaking underground storage tanks.

  - The project site is listed due to a leak of diesel that was reported November 16, 1998. Currently, the case is listed as completed - case closed as of September 7, 2007.

- The database search identified 32 separate LUST facilities within a half-mile radius of the project site.

  - Rainwater Car Wash at 420 Yosemite Avenue is incorrectly mapped as being on the project site on the EDR database but is actually 0.6-miles west of the project site and outside the radius of concern for State and Tribal Leaking Storage Tanks. The case is under the active oversight of the local State Water Resources Control Board and is active as of February 2022.

  - Agricultural Commission at 392 Moffat Boulevard, approximately 0.014-miles southwest of the project site, is listed due to a leak of gasoline reported on November 1, 1988. Currently the case is listed as completed – case closed as of July 1, 2014. Based on the regulatory status of this facility is not expected to impact the project site.

- This case is listed twice in the EDR report.

- 99 Auto Recycling (De Rose Property) at 430 Moffat Boulevard, approximately 0.016-miles south of the project site, is listed due to a leak of benzene, diesel, and gasoline reported in 2005. Currently, the case is listed as open – inactive as of October 12, 2005.

- Bob's Muffler at 466 Moffat Boulevard, approximately 0.016-miles south of the project site, is listed due to a leak of diesel and gasoline reported December 16, 1988. Currently, the case is listed as completed - case closed as of May 16, 2011. Based on the regulatory status of this facility is not expected to impact the project site.

  - This case is listed twice in the EDR report.

- Pitts Property at 203 Lincoln Lane, approximately 0.07-miles west of the project site, is listed due to a leak of gasoline reported December 11, 1987. Currently, the case is listed as completed - case closed as of May 12, 1998. Based on the regulatory status of this facility and its downgradient location, it is not expected to impact the project site.

- City of Manteca at 210 Wetmore Street, approximately 0.12-miles west southwest of the project site, is listed due to a leak of gasoline, MTBE / TBA / other fuel oxygenates reported August 9, 1999. Currently, the case is listed as completed - case closed as of February 10, 2009. Based on the regulatory status of this facility and its downgradient location, it is not expected to impact the project site.

- Eckert Cold Storage at 757 Moffat Boulevard, approximately 0.13-miles south southeast of the project site, is listed due to a leak of reported gasoline reported April 1, 1987. Currently, the case is listed as completed - case closed as of November 29, 2012. Based on the regulatory status of this facility it is not expected to impact the project site.

  - This case is listed three times in the EDR report.

- Manteca Bean at 229 Moffat Boulevard, approximately 0.13-miles west of the project site, is listed due to a leak of gasoline March 6, 1987. Currently, the case is listed as completed - case closed as of May 13, 1997. Based on the regulatory status of this facility and its downgradient location, it is not expected to impact the project site.

  - This case is listed twice in the EDR report.

- Ponte's Car Wash Case #1 at 707 Yosemite Avenue, approximately 0.14-miles north of the project site, is listed due to a leak of diesel reported April 12, 1989. Currently, the case is listed as completed - case closed as of March 19, 1996. Based on the regulatory status of this facility, it is not expected to impact the project site.

- CKE Distribution Center at 800 Mellon Avenue, approximately 0.16-miles south of the project site, is listed due to a leak of diesel reported May 4, 1999. Currently, the case is listed

4. Environmental Records Review

as completed – case closed as of May 18, 2007. Based on the regulatory status of this facility and its downgradient location, it is not expected to impact the project site.

- 7-Eleven Food Store 2243-21756 at 853 Yosemite Avenue, approximately 0.17-miles northeast of the project site, is listed due to a leak of gasoline, MTBE / TBA / other fuel oxygenates reported May 7, 1999. Currently, the case is listed as completed – case closed as of October 13, 2008. Based on the regulatory status of this facility it is not expected to impact the project site.

- Lee Jennings Enterprises at 815 Moffat Boulevard, approximately 0.18-miles south southeast of the project site, is listed due to a leak of diesel reported December 14, 1994. Currently, the case is listed as completed – case closed as of August 4, 1997. Based on the regulatory status of this facility it is not expected to impact the project site.

- Sterling Transit at 410 Main Street, approximately 0.18-miles west of the project site, is listed due to a leak of diesel reported January 17, 1989. Currently, the case is listed as completed - case closed as of March 30, 1989. Based on the regulatory status of this facility and its downgradient location, it is not expected to impact the project site.

    - This case is listed twice in the EDR report.

- Claudio Dell'eva at 260 Main Street, approximately 0.19-miles west of the project site, is listed due to a leak of other solvent or non-petroleum hydrocarbon reported December 16, 1988. Currently, the case is listed as completed - case closed as of March 19, 1996. Based on the regulatory status of this facility and its downgradient location, it is not expected to impact the project site.

- Diamond Lumber at 151 Main Street, approximately 0.20-miles west of the project site, is listed due to a leak of gasoline reported April 12, 1990. Currently, the case is listed as completed - case closed as of April 9, 2007. Based on the regulatory status of this facility and its downgradient location, it is not expected to impact the project site.

- Manteca Express at 419 Main Street, approximately 0.13-miles west of the project site, is listed due to a leak of gasoline reported January 6, 1997. Currently, the case is listed as completed - case closed as of April 28, 2009. Based on the regulatory status of this facility and its downgradient location, it is not expected to impact the project site.

- Brophy Texaco (Former) at 941 Yosemite Avenue, approximately 0.22-miles northeast of the project site, is listed due to a leak of gasoline reported March 16, 1988. Currently, the case is listed as completed – case closed as of November 27, 1996. Based on the regulatory status of this facility it is not expected to impact the project site.

- E-Z Serve #100878 at 1012 Yosemite Avenue, approximately 0.27-miles northeast of the project site, is listed due to a leak of gasoline reported July 25, 1989. Currently, the case is

listed as completed – case closed as of May 26, 2004. Based on the regulatory status of this facility it is not expected to impact the project site.

- Rino Gas (Diablo Gasoline) at 1001 Yosemite Avenue, approximately 0.28-miles northeast of the project site, is listed due to a leak of gasoline reported February 27, 1985. Currently, the case is listed as completed – case closed as of April 16, 2010. Based on the regulatory status of this facility it is not expected to impact the project site.

- Super Stop Market at 290 Main Street, approximately 0.31-miles northwest of the project site, is listed due to a leak of gasoline reported April 14, 1998. Currently, the case is listed as completed - case closed as of February 15, 2012. Based on the regulatory status of this facility and its downgradient location, it is not expected to impact the project site.

- 7-11 Store #2243-17647 at 1048 Yosemite Avenue, approximately 0.31-miles northeast of the project site, is listed due to a leak of gasoline reported August 2, 1989. Currently, the case is listed as completed – case closed as of March 16, 2004. Based on the regulatory status of this facility it is not expected to impact the project site.

- City of Manteca Public Works at 220 Oak Street, approximately 032-miles west of the project site, is listed due to a leak of gasoline reported September 18, 1992. Currently, the case is listed as completed - case closed as of January 22, 1998. Based on the regulatory status of this facility and its downgradient location, it is not expected to impact the project site.

- Pony Express Courier at 959 Moffat Boulevard, approximately 0.38-miles southeast of the project site, is listed due to a leak of gasoline reported September 19, 1983. Currently, the case is listed as completed - case closed as of March 19, 1996. Based on the regulatory status of this facility and its downgradient location, it is not expected to impact the project site.

    - This case is listed twice in the EDR report.

- MBP-Manteca at 983 Moffat Boulevard, approximately 0.41-miles southeast of the project site, is listed due to a leak of gasoline reported September 10, 1998. Currently, the case is listed as completed - case closed as of April 29, 2008. Based on the regulatory status of this facility and its downgradient location, it is not expected to impact the project site.

    - This case is listed twice in the EDR report.

- ISE Labs Incorporated at 400-560 Industrial Park Drive, approximately 0.43-miles south of the project site, is listed due to a leak of petroleum and solvents reported in December 1998. Currently, the case is listed as open – inactive as of December 2, 1998.

    - This case is listed twice in the EDR report.

- Former Spreckels Sugar Company at 407 Spreckels Avenue, approximately 0.43-miles southeast of the project site, is listed due to a leak. Currently, the case is listed as completed -

4. Environmental Records Review

case closed as of July 26, 2018 and there is a land use covenant on the site. Based on the regulatory status of this facility it is not expected to impact the project site.

- Schwan's Home Service – Manteca at 575 Industrial Park Drive, approximately 0.46-miles south of the project site, is listed due to a leak of aviation and petroleum/fuels/oils reported January 2, 1965. Currently, the case is listed as completed as of June 4, 2018. Based on the regulatory status of this facility it is not expected to impact the project site.

- French Cleaners at 416 Yosemite Avenue, approximately 0.47-miles west of the project site, is listed due to a leak of tetrachloroethylene (PCE), trichloroethylene (TCE) discovered in 2003. Currently, the case is listed as open – inactive as of August 5, 2013.

4.1.14 State and Tribal Registered Storage Tanks

The State Water Resources Control Board's Hazardous Substance Storage Container Database maintains a list of tanks regulated by the Resource Conservation and Recovery Act.

- The project site is listed on the registered storage tank list.

  - MUSD – Grounds Shop at 660 Mikesell Street is listed as two inactive USTs. The USTs were removed and in 2007 the San Joaquin County Environmental Health Department issued a NFA for the site and tank pull based on the completion of a site investigation and corrective action.

- The database search identified 30 registered storge tank facilities within a quarter mile radius of the project site.

  - SJC Dept of AG – Manteca at 392 Moffat Boulevard, approximately 0.006-miles southwest of the project site, is listed as having inactive permits for three USTs. The three tanks were pulled in 1988 and in 2014 the San Joaquin County Environmental Health Department issued a NFA for the site and tank pull based on the completion of a site investigation and corrective action.

  - Bobs Muffler & Radiator at 466 Moffat Boulevard, approximately 0.018-miles south of the project site, is listed as having inactive permits for three USTs. The three tanks were pulled in 1988 and in 2011 the San Joaquin County Environmental Health Department issued a NFA for the site and tank pull based on the completion of a site investigation and corrective action.

  - Texaco USA 411 Yosemite Avenue, approximately 0.019-miles north of the project site, is listed as having inactive permits for four USTs. The San Joaquin County Environmental Health Department lists the tanks as having been abandoned in 1986. The facility ID is listed as FA0005530.

- Edward Pitts Property at 203 Lincoln Lane, approximately 0.07-miles west of the project site, is listed as having an inactive permit for one UST. The tank was pulled in 1986 and the case is listed as completed – case closed as of May 12, 1998.

- City of Manteca – Vehicle Maintenance at 205 E Wetmore Street, approximately 0.98-miles southwest of the project site, is listed as having inactive permits for three USTs. The tanks were pulled in 1999 and in 2009 the San Joaquin County Environmental Health Department issued a NFA for the site and tank pull based on the completion of a site investigation and corrective action.

    - This case is listed three times in the EDR report.

- Concrete INC at 450 Wetmore Street, approximately 0.11-mile south of the project site, is listed as having an inactive permit for one UST. The tank was pulled in 1990 and in 1993 the San Joaquin County Environmental Health Department issued a NFA for the site and tank pull based on the completion of a site investigation and corrective action.

- Eckert Cold Storage at 757 Moffat Boulevard, approximately 0.13-miles south southeast of the project site, is listed as having permits for ASTs. The CERS ID for the facility is listed as 10182409. The site is also listed as having inactive permits for four USTs. The tanks were pulled in 1995 and in 2012 the San Joaquin County Environmental Health Department issued a NFA for the site and tank pull based on the completion of a site investigation and corrective action.

    - This case is listed twice in the EDR report.

- Manteca Bean at 229 Moffat Boulevard, approximately 0.13-miles west of the project site, is listed as having an inactive permit for a UST. The tank was pulled in 1986 and the case is listed as completed – case closed as of May 13, 1997.

- Quicki Kleen Car Wash at 707 Yosemite Avenue, approximately 0.14-miles north of the project site, is listed as having an inactive permit for an UST. The tanks were pulled in 1999 and in 2004 the San Joaquin County Environmental Health Department issued a NFA for the site and tank pull based on the completion of a site investigation and corrective action.

- Lambs Auto Sales at 777 Yosemite Avenue, approximately 0.15-miles north of the project site, is listed as having inactive permits for three USTs. The tanks were pulled in 1990 and in 1993 the San Joaquin County Environmental Health Department issued a NFA for the site and tank pull based on the completion of a site investigation and corrective action.

- Fleet Maintenance at 120 Wetmore Street, approximately 0.15-mile west of the project site, is listed as having permits for ASTs. The CERS ID for the facility is listed as 10609636.

- Quick & Easy Food Mart at 824 Yosemite Avenue, approximately 0.15-mile northeast of the project site, is listed as having an active permit for a UST. The facility ID is listed as FA0008600

4. Environmental Records Review

and the CERS ID is listed as 10181295. The permit is through the San Joaquin County Environmental Health Department.

- MBM, INC. at 800 Mellon Avenue, approximately 0.16-mile south of the project site, is listed as having inactive permits for two USTs. The facility is also listed as having a permit for an AST. The CERS ID is listed as 10181315.
    - This case is listed three times in the EDR report.
- 7-Eleven INC. Store #21756 at 853 E Yosemite Avenue, approximately 0.17-mile northeast of the project site, is listed as having inactive permits for five USTs. The tanks were pulled in 1999 and in 2008 the San Joaquin County Environmental Health Department issued a NFA for the site and tank pull based on the completion of a site investigation and corrective action.
- Lee Jennings Target Express INC at 815 Moffat Boulevard, approximately 0.18-mile south southeast of the project site, is listed as having an inactive permit for a UST. The tank was pulled in 1994 and in 1997 the San Joaquin County Environmental Health Department issued a NFA for the site and tank pull based on the completion of a site investigation and corrective action.
- Raymond at 812 Moffat Boulevard, approximately 0.18-mile south of the project site, is listed as having an inactive permit for a UST. The tank was pulled in 1986. The facility ID is listed as FA0006163.
- Manteca Multimodal Station at 260 Main Street, approximately 0.19 west of the project site, is listed as having inactive permits for two USTs. The tanks were pulled in 1989 and in 1996 the San Joaquin County Environmental Health Department issued a NFA for the site and tank pull based on the completion of a site investigation and corrective action.
- 76 Express Market at 419 Main Street, approximately 0.21 west of the project site, is listed as having inactive permits for three USTs. The tanks were pulled in 1996 and in 2009 the San Joaquin County Environmental Health Department issued a NFA for the site and tank pull based on the completion of a site investigation and corrective action.
- Manteca Equipment Rental at 616 Main Street, approximately 0.21 west southwest of the project site, is listed as having inactive permits for two USTs. The facility ID is listed as FA0009080. The CERS ID is listed as 10182395.
- Los Amigos Tire & Wheel at 123 Main Street, approximately 0.21 west of the project site, is listed as having inactive permits for two USTs. The tanks were pulled in 1987 and in 1994 the San Joaquin County Environmental Health Department issued a NFA for the site and tank pull based on the completion of a site investigation and corrective action. The facility ID is listed as FA0006057.

- Dons Mobile Glass at 151 Main Street, approximately 0.21 west of the project site, is listed as having inactive permits for two USTs. The tanks were pulled in 1997 and in 2007 the case is listed as completed – case closed. The facility ID is listed as FA0005075.
- Texaco Service Station at 941 Yosemite Avenue, approximately 0.22 northeast of the project site, is listed as having inactive permits for five USTs. The tanks were pulled in 1988 and in 1996 the case is listed as completed – case closed. The facility ID is listed as FA0005531.
- German Car Rental at 461 Powers Avenue, approximately 0.24 southeast of the project site, is listed as having an inactive permit for one UST. The tanks were pulled in 1991 and in 1993 the San Joaquin County Environmental Health Department issued a NFA for the site and tank pull based on the completion of a site investigation and corrective action. The facility ID is listed as FA0005207.

4.1.15 State and Tribal Voluntary Cleanup Site

The DTSC maintains a list of low threat level properties with either confirmed or unconfirmed releases and the project proponents have request that DTSC oversee investigation and/or cleanup activities and have agreed to provide coverage for DTSC's costs.

- The project site is not listed on the state and tribal voluntary cleanup program.
- The database did not identify any state and tribal voluntary cleanup program sites within a half mile radius of the project site.

4.1.16 State and Tribal Brownfield Sites

- The project site is not listed on the state and tribal brownfield site database.
- The database did not identify any state and tribal brownfield sites within a half mile radius of the project site.

4.1.17 HAZNET

The California Environmental Protection Agency, Department of Toxic Substances Control maintains a list of facility and manifest data. The Hazardous Waste Information System (HAZNET) database includes information hazardous waste shipments for generators, transporters, and TSDFs.

- The project site is listed on the HAZNET Hazardous Waste Tracking System database.
  - In 2021 laboratory waste chemicals were transferred off site.
  - In 2020 asbestos containing waste and latex waste were transferred to a landfill.

4. Environmental Records Review

- In 2019 laboratory waste chemicals, asbestos containing waste, and inorganic solid waste were transferred off site.
- In 2014 asbestos containing waste was transferred to a landfill.
- In 2012 asbestos containing waste was transferred to a landfill.
- In 2010 photo chemicals and photo processing waste were transferred to a landfill.
- In 2009 laboratory waste chemicals were transferred off site.
- In 1997 asbestos containing waste was transferred to a landfill.
- In 1987 asbestos containing waste was transferred to a landfill.
- In 1984 and 1985 asbestos containing waste was transferred to a landfill.

4.1.18 CERS HAZ Waste and CA CERS

CERS Haz Waste is a list of sites in the California Environmental Protection Agency (CalEPA) Regulated Site Portal which fall under the Hazardous Chemical Management, Hazardous Waste Onsite Treatment, Household Hazardous Waste Collection, Hazardous Waste Generator and RCRA LQ HW Generator Program. CERS is the CalEPA database that combines data about environmentally regulated sites and facilities from a variety of regulated activities across the spectrum of environmental programs including hazardous materials and waste. There were 23 CA CERS sites identified within the radius of concern.

- Manteca High School is listed as a hazardous waste generator and as a chemical storage facility. The CERS ID is listed as 10182385 and the site ID is listed as 46326. In 2021, the school had laboratory waste chemicals transferred off site. In 2020, the school had asbestos containing waste and laboratory waste chemicals transferred to a landfill. In 2019 laboratory waste chemicals, inorganic solid waste, and asbestos containing waste were transferred off-site. In January 2019 the school was cited for failure to prepare a uniform hazardous waste manifest and failure to properly label hazardous waste containers, but it is noted that the school returned to compliance in February 2019. The campus is also listed as a CERS site due to construction of a storm water drain and has the CERS ID 882684 and the site ID 585131.
- Rainwater Car Wash at 420 Yosemite Avenue, adjacent to the north of the project site, is listed as a Leaking UST cleanup site. The case is discussed in section 4.1.13.
- Joe's Auto Repair at 469 Moffat Boulevard, adjacent to the south of the project site, is listed as a hazardous waste generator and a chemical storage facility. The CERS ID is listed as 10187029 and the site ID is listed as 40208. In March 2022, the site was cited for failure to have at least one employee available to respond to an emergency by reaching the facility within a short period of time, but it is noted that they returned to compliance in April 2022.

- Bill's Alignment & Brake at 469 Moffat Boulevard, adjacent to the south of the project site, is listed as a hazardous waste generator. The CERS ID is listed as 10185027 and the site ID is listed as 363460. In January 2020, the site was cited for failure to manage empty containers that previously held hazardous material/waste, but it is noted that they returned to compliance in January 2020.

- O'Reilly Auto Parts #3501 at 469 Moffat Boulevard, adjacent to the north of the project site, is listed as a hazardous waste generator and as a chemical storage facility. The CERS ID is listed as 10401907 and the site ID is listed as 139331. In 2020, the facility was inspected by a local agency and no violations were noted.

- Brake Masters #164 at 515 Yosemite Boulevard, approximately 0.027-miles north of the project site, is listed as a hazardous waste generator, a chemical storage facility, and as having an AST for petroleum. The CERS ID is listed as 10184551 and the site ID is listed as 13341. In October 2020 the site was cited for failure to complete and submit business owner operator identification page and a site map with all required content, but it is noted that they returned to compliance in October 2020.

- Gold Coast Lift Trucks Inc. at 335 Wetmore Street, approximately 0.080-miles south of the project site, is listed as a hazardous waste generator. The CERS ID is listed as 10824517 and the site ID is listed as 556590. In September 2019 the site was cited for failure to properly manage used oil and/or fuel filters in accordance with the requirements and failure to send hazardous waste offsite for treatment, storage, or disposal within 180 days, but it is noted that they returned to compliance by October2019.

- Jacks Transmission Repair at 275 Moffat Boulevard, approximately 0.082-miles west of the project site, is listed as a hazardous waste generator and chemical storage facility. The CERS ID is listed as 10186673 and the site ID is listed as 39258. In March 2022 the site was cited for failure to provide initial and annual training to all employees in safety procedures.

- Conco-West Inc. at 322 Wetmore Street, approximately 0.10-miles south of the project site, is listed as a hazardous waste generator, a chemical storage facility, and as having an AST for petroleum. The CERS ID is listed as 10182579 and the site ID is listed as 21281. In February 2019 the site was cited for failure to send hazardous waste offsite for treatment, storage, or disposal within 180 days, but it is noted that they returned to compliance in March 2019.

- Concrete Inc. (Manteca) at 450 Wetmore Avenue, approximately 0.11-miles south of the project site, is listed as a hazardous waste generator and chemical storage facility. The CERS ID is listed as 10182897 and the site ID is listed as 21319. In July 2020 the site was cited for failure to complete and electronically submit a site map with all required content, but it is noted that they returned to compliance in October 2020.

- Anthony's Auto Repair at 265 Moffat Boulevard, approximately 0.11-miles west of the project site, is listed as a hazardous waste generator. The CERS ID is listed as 10644427 and the site

4. Environmental Records Review

ID is listed as 358506. In September 2015 the site was cited for failure to maintain uniform hazardous waste manifest and failure to ensure employees are familiar with the handling and compliance of hazardous waste regulations and emergency response, but it is noted that they returned to compliance in November 2015.

- Pro-Touch Auto Repair at 265 Moffat Boulevard, approximately 0.11-miles west of the project site, is listed as a hazardous waste generator. The CERS ID is listed as 10183055 and the site ID is listed as 145073.

- On The Spot Auto Care at 710 Yosemite Avenue, approximately 0.12-miles north of the project site, is listed as a hazardous waste generator and chemical storage facility. The CERS ID is listed as 10184267 and the site ID is listed as 517830. In September 2013 the site was cited for administration documentation violation, but it is noted that they returned to compliance in November 2013.

- Eckert Cold Storage at 757 Moffat Boulevard, approximately 0.13-miles south southeast of the project site, is listed as a hazardous waste generator, a chemical storage facility, and as having an AST. The CERS ID is listed as 10182409 and the site ID is listed as 391989. In January 2020 the site was cited for failure to complete and submit a site map with all required content, but it is noted that they returned to compliance in January 2020.

- Dabb Corporation at 707 Yosemite Avenue, approximately 0.14-miles north of the project site, is listed as a household hazardous waste collection site and as a UST site. The CERS ID is listed as 10182307 and the site ID is listed as 59546. In October 2019 the site was cited for failure to have a current UST monitoring plan available on site, but it is noted that they returned to compliance in October 2020.

- Fleet Maintenance at 120 Wetmore Street, approximately 0.15-miles west of the project site, is listed as a hazardous waste generator and as having an AST. The CERS ID is listed as 10609636 and the site ID is listed as 30575.

- Kelly Moore Paint Company at 210 Main Street, approximately 0.17-miles west of the project site, is listed as a hazardous waste generator. The CERS ID is listed as 10481704 and the site ID is listed as 436340.

- Road King Repair Inc. at 600 Main Street, approximately 0.18-miles southwest of the project site, is listed as a hazardous waste generator and a chemical storage facility. The CERS ID is listed as 10187609 and the site ID is listed as 359973. In July 2020 the site was cited for failure to complete and submit an adequate emergency response plan and procedures for a release, but it is noted that they returned to compliance in July 2020.

- Lee Jennings Target Express Inc. at 815 Moffat Boulevard, approximately 0.18-miles south southeast of the project site, is listed as a hazardous waste generator. The CERS ID is listed as 10181365 and the site ID is listed as 130141.

- DBA Circle-K at 419 Main Street, approximately 0.21-miles west southwest of the project site, is listed as a hazardous waste generator, chemical storage facility, and as having a UST. The CERS ID is listed as 10181307 and the site ID is listed as 1668. In May 2019 the site was cited for failure to maintain secondary containment, but it is noted that they returned to compliance in December 2020.

- Dollar General #14353 at 915 Yosemite Avenue, approximately 0.21-miles north northeast of the project site, is listed as a hazardous waste generator and chemical storage facility. The CERS ID is listed as 10413154 and the site ID is listed as 391616. In February 2019 the site was cited for failure to provide initial and annual training to all employees in safety procedures, but it is noted that they returned to compliance in November 2021.

- Northern Tire & Wheel at 123 Main Street, approximately 0.22-miles west of the project site, is listed as a hazardous waste generator. The CERS ID is listed as 10833160 and the site ID is listed as 562911.

- AutoZone #3335 at 147 Main Street, approximately 0.24-miles west of the project site, is listed as a hazardous waste generator. The CERS ID is listed as 10140033 and the site ID is listed as 386907.

4.1.19 Orphan Sites

The EDR database did identify three sites that were indicated as being potentially in the area and were not mapped due to incomplete address information.

- Spreckels Sugar Company at 18800 S Spreckels Road, approximately 0.41-miles southeast of the project site, is discussed in section 4.1.4.

- Sedan Avenue Property at the intersection of Sedan Avenue and Manteca Road, is located approximately 2.5-miles south southwest of the project site and is outside the radius of concern.

- 7-Eleven Inc. #41530 at 1110 N Main Street is listed as a hazardous waste generator. The site ID is listed as 611855 and the CERS ID is listed as 10899421.The site is approximately 1.3-miles north of the project site and is outside of the radius of concern.

4.2 ADDITIONAL ENVIRONMENTAL RECORDS REVIEW

In conformance with ASTM inquiry was made with the additional agencies described below.

4.2.1 Local Brownfield Lists

The DTSC's Site Mitigation and Brownfields Reuse Program's (SMBRP's) EnviroStor database identifies sites that have known contamination or sites for which there may be reasons to investigate further. There were no brownfield sites identified on the EnviroStor database in the radius searched for the project site.

4. Environmental Records Review

4.2.2 Local Lists of Hazardous Waste Contaminated Sites

A record search was done on the following databases: CERS HAZ Waste, Clandestine Drug Labs, HIST Cal-Sites Historical CalSites Database, and Toxic Pits Cleanup Act Sites. School Property Evaluation Program records were also searched.

- The project site was identified on the CERS Hazardous Waste databases as a hazardous waste generator. The project site's CERS ID is listed as 10182385 and the site ID is listed as 46326.

- The database search identified 21 local hazardous waste contaminated sites within a quarter mile radius of the project site.

    - Joe's Auto Repair at 469 Moffat Boulevard, adjacent to the south of the project site, is listed as a hazardous waste generator. The CERS ID is listed as 10187029 and the site ID is listed as 40208

    - Bill's Alignment & Brake at 469 Moffat Boulevard, adjacent to the south of the project site, is listed as a hazardous waste generator. The CERS ID is listed as 10185027 and the site ID is listed as 363460

    - O'Reilly Auto Parts #3501 at 469 Moffat Boulevard, adjacent to the north of the project site, is listed as a hazardous waste generator. The CERS ID is listed as 10401907 and the site ID is listed as 139331.

    - Brake Masters #164 at 515 Yosemite Boulevard, approximately 0.027-miles north of the project site, is listed as a hazardous waste generator. The CERS ID is listed as 10184551 and the site ID is listed as 13341.

    - Gold Coast Lift Trucks Inc. at 335 Wetmore Street, approximately 0.080-miles south of the project site, is listed as a hazardous waste generator. The CERS ID is listed as 10824517 and the site ID is listed as 556590.

    - Jacks Transmission Repair at 275 Moffat Boulevard, approximately 0.082-miles west of the project site, is listed as a hazardous waste generator and chemical storage facility. The CERS ID is listed as 10186673 and the site ID is listed as 39258.

    - Conco-West Inc. at 322 Wetmore Street, approximately 0.10-miles south of the project site, is listed as a hazardous waste generator. The CERS ID is listed as 10182579 and the site ID is listed as 21281.

    - Concrete Inc. (Manteca) at 450 Wetmore Avenue, approximately 0.11-miles south of the project site, is listed as a hazardous waste generator. The CERS ID is listed as 10182897 and the site ID is listed as 21319.

- Anthony's Auto Repair at 265 Moffat Boulevard, approximately 0.11-miles west of the project site, is listed as a hazardous waste generator. The CERS ID is listed as 10644427 and the site ID is listed as 358506.

- Pro-Touch Auto Repair at 265 Moffat Boulevard, approximately 0.11-miles west of the project site, is listed as a hazardous waste generator. The CERS ID is listed as 10183055 and the site ID is listed as 145073.

- On The Spot Auto Care at 710 Yosemite Avenue, approximately 0.12-miles north of the project site, is listed as a hazardous waste generator. The CERS ID is listed as 10184267 and the site ID is listed as 517830.

- Eckert Cold Storage at 757 Moffat Boulevard, approximately 0.13-miles south southeast of the project site, is listed as a hazardous waste generator. The CERS ID for the facility is listed as 10182409 and the site ID is listed as 391989.

- Dabb Corporation at 707 Yosemite Avenue, approximately 0.14-miles north of the project site, is listed as a hazardous waste generator. The CERS ID is listed as 10182307 and the site ID is listed as 59546.

- Fleet Maintenance at 120 Wetmore Street, approximately 0.15-miles west of the project site, is listed as a hazardous waste generator. The CERS ID is listed as 10609636 and the site ID is listed as 30575.

- Kelly Moore Paint Company at 210 Main Street, approximately 0.17-miles west of the project site, is listed as a hazardous waste generator. The CERS ID is listed as 10481704 and the site ID is listed as 436340.

- Road King Repair Inc. at 600 Main Street, approximately 0.18-miles southwest of the project site, is listed as a hazardous waste generator. The CERS ID is listed as 10187609 and the site ID is listed as 359973.

- Lee Jennings Target Express Inc. at 815 Moffat Boulevard, approximately 0.18-miles south southeast of the project site, is listed as a hazardous waste generator. The CERS ID is listed as 10181365 and the site ID is listed as 130141.

- DBA Circle-K at 419 Main Street, approximately 0.21-miles west southwest of the project site, is listed as a hazardous waste generator. The CERS ID is listed as 10181307 and the site ID is listed as 1668.

- Dollar General #14353 at 915 Yosemite Avenue, approximately 0.21-miles north northeast of the project site, is listed as a hazardous waste generator. The CERS ID is listed as 10413154 and the site ID is listed as 391616.

- Northern Tire & Wheel at 123 Main Street, approximately 0.22-miles west of the project site, is listed as a hazardous waste generator. The CERS ID is listed as 10833160 and the site ID is listed as 562911.

- AutoZone #3335 at 147 Main Street, approximately 0.24-miles west of the project site, is listed as a hazardous waste generator. The CERS ID is listed as 10140033 and the site ID is listed as 386907.

4.2.3 Local Lists of Registered Storage Tanks

A search of the County of San Joaquin Environmental Management Department records showed that the project site is included as facilities within the County with potentially hazardous materials. The County maintains copies of inspection reports for the campus. Furthermore, a record search was done of the local lists of registered storage tanks. There were 26 registered UST sites identified with 0.25 miles of the project site.

4.2.4 High Risk Historical Records

EDR has searched selected national collections of business directories and has collected listings of potential gas station/filling station/service station sites that were available to EDR researchers. EDR's review was limited to those categories of sources that might, in EDR's opinion, include gas station/filling station/service station establishments. The categories reviewed included, but were not limited to gas, gas station, gasoline station, filling station, auto, automobile repair, auto service station, and dry cleaners. There were 5 historical facilities identified within the searched radius.

- French Cleaners at 416 Yosemite Avenue, north of the project site, is listed as having been a dry cleaner's from 1993 until 2014.

- Rainwater Corporation at 420 Yosemite Avenue, north of the project site, is listed as having been a gasoline service station from 1969 until 1994.

- Harden's Texaco Service at 411 Yosemite Avenue, north of the project site, is listed as having been a gasoline service station from 1971 until 1983.

- Monks Grady & Edith at 531 Moffat Boulevard, south of the project site, is listed as having been a gasoline service station from 1971 to 1972.

- Performance Machine at 275 Moffat Boulevard, west of the project site, is listed as having been an automotive repair shop station from 1976 until 2014.

4.2.5 State of California Geologic Energy Management Division

A review of California Division of Geologic Energy Management (CalGEM) Well Finder indicates that there are no oil wells or oil fields in the vicinity of the project site. The closest oil well is located approximately 0.25 miles south of the project site. The well is identified as dry plugged hole that was advanced by Occidental Petroleum Corporation. (CalGEM 2022).

4.2.6 San Joaquin Valley Air Pollution Control District

The San Joaquin Valley Air Pollution Control District Public Permits Information Portal website was searched for the project site (SJVAPCD 2023). The project site was not labeled as a permitted facility. The closest site listed is Eckert Cold Storage at 757 Moffat Boulevard for agricultural products processing.

4.2.7 Vapor Migration

The ASTM 1527-21 standard states that "for the purposes of this practice, "migrate" and "migration" refers to the movement of hazardous substances or petroleum products in any form, including, for example, solid and liquid at the surface or subsurface, and vapor in the subsurface". Thus, this section specifies whether we perceive a risk of vapor migration to the project site.

To assess a vapor migration risk according to the ASTM E2600-15 standard, a review and analysis of the site-specific environmental database report and other reasonably ascertainable records was implemented to assess whether:

1. Off-site properties have documented chlorinated volatile organic compound (VOC) contamination located within 100 feet of the subject property, or

2. Off-site properties have documented volatile petroleum hydrocarbon contamination within 30 feet of the subject property.

Based on the records review, it is unlikely that a potential source of vapor migration currently exists beneath the site from off-site properties. No chlorinated VOC contamination was identified, and off-site underground storage tanks were not identified adjacent or within 30 feet of the project site.

4.2.8 User-Provided Information

The ASTM Standard requires disclosure in the Phase I ESA report whether the user of the report has specialized knowledge about previous ownership or uses of the property that may be material to identifying RECs or HRECs, or whether the user has determined that the property's Title contains environmental liens or other information related to environmental condition of the property, including engineering and institutional controls and Activity and Use Limitations, as defined by ASTM. In addition, we are required by the ASTM Standard to inquire whether the user of the report has prior knowledge that the price of the property has been reduced for environmentally related reasons.

PlaceWorks was informed by the user that to their knowledge there are no liens or other information about the environmental condition of the property in the Title. In addition, the user was not aware of specialized knowledge about previous ownership or uses of the property that may be material to identifying RECs with the exception of the information provided above, and has not indicated that the price of the property has been reduced for environmentally-related reasons.

4. Environmental Records Review

This page intentionally left blank.

5. Site Reconnaissance and Key Personnel Interview(s)

Current site conditions were observed during a reconnaissance to observe site conditions was conducted by PlaceWorks on January 30, 2023. No weather-related conditions or other conditions that would limit our ability to observe the site occurred during our site reconnaissance. PlaceWorks personnel observed the exterior portions of the property, including the property boundaries. PlaceWorks was unaccompanied during the site visit. Site photographs from the reconnaissance are included in Appendix C.

ASTM requires that the current site owner or Key Site Manager and user, if different from the current owner or Key Site Manager, be asked if there are any helpful documents or information that can be made available for review. These consist of environmental site assessment reports, audits, permits, tank registrations, Material Safety Data Sheets, Community Right-to-Know plans, safety plans, hydrogeologic or geotechnical reports, or hazardous waste generator reports.

5.1 CURRENT USE OF THE PROPERTY

The project site is comprised of four separate areas including two portions of Manteca High School at 450 E. Yosemite Avenue and 230 S. Garfield Avenue totaling 3.35-acres in the City of Manteca, San Joaquin County (Assessor's Parcel Numbers 221-09-020 and 221-09-017), five parcels totaling 1.09 acres on Mikesell Avenue (510, 524, 534, 544, and 554 Mikesell Avenue) and two parcels totaling 0.73 acres on Moffat Boulevard (419 and 453 Moffat Boulevard).

5.2 SITE VISIT OBSERVATIONS

5.2.1 General Description of Structures

Buildings in the northwestern portion (along S Sherman Avenue) of the site include wing 20 through wing 80. These buildings are well-maintained and used as classrooms for staff and students. There are no buildings in the southwestern portion of the site (along Moffat Boulevard); this site is currently under construction and appears to be recently graded. In the northern-central portion of the site, there are no buildings at the following addresses: 510, 524, 534, and 554 Mikesell Avenue; however, there are two residential structures at 554 and 558 Mikesell Avenue. These two structures are slated for demolition in the near future.

5.2.2 Heating and Cooling System

Central heating and cooling systems are present for the school buildings.

5. Site Reconnaissance and Key Personnel Interview(s)

5.2.3 Potable Water Supply and Sewage Disposal System or Septic Systems

Potable water is provided by the City of Manteca Water Division, under the City Department of Public Works. Sewage disposal systems are provided by the City of Manteca which operates and maintains approximately 243 miles of sanitary sewer mains and the City of Manteca Wastewater Quality Control Facility.

5.2.4 Use and Storage of Petroleum Products and Hazardous Materials

No use or storage of petroleum products or hazardous materials was observed on the project site.

5.2.5 Vehicle Maintenance Lifts

No vehicle maintenance lifts were observed at the project site.

5.2.6 Emergency Generators and Sprinkler System Pumps

No generator or sprinkler system pumps were observed on the project site.

5.2.7 Polychlorinated Biphenyls (PCBs) Associated with Electrical or Hydraulic Equipment

There is one pad mounted transformer on the site on the north side of wing 80. This transformer had no signs of leakage.

5.2.8 Floor Drain and Sumps

No floor drains and sumps were observed at the project site.

5.2.9 Catch Basins

No catch basins were observed on the project site.

5.2.10 Dry Wells

No dry wells were observed at the project site.

5.2.11 Pits, Ponds, Lagoons, and Pools of Liquid

No pits, ponds, lagoons, or pools of liquid were observed at the project site.

5.2.12 Odors

No odors were observed at the project site.

5.2.13 Stains or Corrosion on Floors, Walls, or Ceilings

Stains and corrosion were not observed on floors, walls, or ceilings at the project site.

5.2.14 Stained Soil or Pavement

Stained soil or pavement were not observed at the project site.

5.2.15 Stressed Vegetation

No stressed vegetation was observed at the project site.

5.2.16 Solid Waste and Evidence of Waste Filling

Solid waste was observed at 554 and 558 Mikesell Avenue. Waste was scattered throughout those parcels and inside the two residential structures. The structures are slated for demolition in the near future and the trash will be collected and disposed of properly. No evidence of waste filling was observed.

5.2.17 Wastewater and Stormwater Discharge

No wastewater discharge was observed on the project site. Stormwater is expected to exit the project site via overland flow to local roadways and creeks.

5.2.18 Monitoring, Water Supply, or Irrigation Wells

No monitoring, water supply or irrigation wells were observed at the project site. An irrigation well was observed on the adjoining property south of the 534 Mikesell Avenue parcel.

5.3 INTERVIEWS

A questionnaire was completed by Mr. Aaron Bowers. Mr. Bowers was not aware of any leaks, spills, or discharges of hazardous materials to the parcels or adjacent to the parcels. Mr. Bowers was not aware of any environmental cleanup liens against the properties nor was he aware of any land use limitations due to environmental issues. He was also not aware of any environmental cleanups, spills, or chemical releases that may have occurred on the project site. The questionnaire is included in Appendix D.

5. Site Reconnaissance and Key Personnel Interview(s)

This page intentionally left blank.

6. Data Gap Identification

Adjacent landowners were not interviewed for this Phase I Environmental Site Assessment. No adjacent sites of concern were identified in the database search. The database search contained in Appendix B indicates that the project site is not on the Recorded Environmental Cleanup Liens database which is maintained by the DTSC and contains a listing of liens placed upon real properties. The project site is also not listed on the DTSC's Deed Restriction database which lists sites with DTSC with restricted land use. The project site is not listed on NPL Liens, a database the EPA maintains on real property, in order to recover remedial action expenditures when the property owner has received notification of potential liability.

6. Data Gap Identification

This page intentionally left blank.

7. Findings and Conclusions

PlaceWorks has performed a Phase I Environmental Site Assessment (ESA) on behalf of the Manteca Unified School District (District) for the property located at Manteca High School in the City of Manteca, San Joaquin County, California (Figures 1 and 2). The project site consists of nine parcels located in the City of Manteca. The Phase I ESA was performed in general conformance with the scope and limitations of the ASTM E 1527-21 Standard Practice for Environmental Site Assessments: Phase I Environmental Site Assessment Process. Exceptions to, or deletions from, this practice are described in Section 1 of this report. Our conclusions are intended to help the user evaluate the "environmental risk" associated with the site, as defined in the ASTM E 1527-21 Standard, and discussed in the Introduction section of this report.

The site includes portions of APNs 221-090-20 and 221-090-17 on the current Manteca High School Campus. In addition, the District has recently acquired five parcels totaling 1.09 acres on Mikesell Avenue (510, 524, 534, 544, and 554 Mikesell Avenue) and two parcels totaling 0.73 acres on Moffat Boulevard (419 and 453 Moffat Boulevard) as described in the table below:

Manteca High School Campus		
Address	Accessor Parcel Number	Acres
450 E. Yosemite Avenue	221-090-20 (Portion)	3.10
230 S. Garfield Avenue	221-090-17 (Portion)	0.25
Former Retail/Motel		
Address	Accessor Parcel Number	Acres
419 Moffat Boulevard	221-080-01	0.21
453 Moffat Boulevard	221-080-02	0.52
Residential		
Address	Accessor Parcel Number	Acres
510 Mikesell Avenue	221-090-15	0.16
524 Mikesell Avenue	221-180-12	0.27
534 Mikesell Avenue	221-180-11	0.19
544 Mikesell Avenue	221-180-10	0.20
554 Mikesell Avenue	221-180-09	0.27
Total Acreage:		**5.17**

Figure 1 depicts the regional location of the project site, Figure 2 shows the local vicinity of the project site, and Figure 3 is an aerial photograph showing the current conditions of the project site. Regional access to the

7. Findings and Conclusions

site is provided by the State Route 99, approximately 0.84-mile east of the project site. Local access is from Yosemite Avenue, Garfield Avenue, Moffat Boulevard, and Mikesell Avenue (Figure 3).

The objective of a Phase I ESA is to assess whether "recognized environmental conditions" (REC), historical RECs (HREC), and controlled RECs (CREC) are associated with the project site. Our conclusions are intended to help the user evaluate the "business environmental risk" associated with the project site. Our opinion regarding a REC's potential impact on the project site is based on the scope of our work, the information obtained during the course of our work, the conditions prevailing at the time our work was performed, the applicable regulatory requirements in effect at the time our work was performed, and our experience evaluating similar sites.

RECOGNIZED ENVIRONMENTAL CONDITIONS (RECs)

The ASTM E 1527-21 Standard defines an REC (1) the presence of hazardous substances or petroleum products in, on, or at the subject property due to a release to the environment; (2) the likely presence of hazardous substances or petroleum products in, on, or at the subject property due to a release or likely release to the environment; or (3) the presence of hazardous substances or petroleum products in, on, or at the subject property under conditions that pose a material threat of a future release to the environment. A de minimis condition is not a *recognized environmental condition*. RECs were not identified at the project site.

HISTORICAL RECOGNIZED ENVIRONMENTAL CONDITIONS (HRECs)

The ASTM E 1527-21 Standard defines an HREC as a previous release of hazardous substances or petroleum products affecting the subject property that has been addressed to the satisfaction of the applicable regulatory authority or authorities and meeting unrestricted use criteria established by the applicable regulatory authority or authorities without subjecting the subject property to any controls (for example, activity and use limitations or other property use limitations). A historical recognized environmental condition is not a recognized environmental condition.

No HRECs were identified for the project site.

CONTROLLED RECS ENVIRONMENTAL CONDITIONS

The Standard also requires the identification of controlled RECs (CRECs). The ASTM Standard defines CRECs as

"a recognized environmental condition affecting the subject property that has been addressed to the satisfaction of the applicable regulatory authority or authorities with hazardous. substances or petroleum products allowed to remain in place subject to implementation of required controls (for example, activity and use limitations or other property use limitations)."

This Phase I ESA has revealed no evidence of CRECs in connection with the project site following the ASTM standard

BUSINESS ENVIRONMENTAL RISK

7. Findings and Conclusions

A business environmental risk is defined by ASTM E 1527-21 as a risk which can have a material environmental or environmentally-driven impact on the business associated with the current or planned use of a parcel of commercial real estate, and is not necessarily an issue required to be investigated under ASTM E 1527-21 practice. Consideration of business environmental risk issues may involve addressing one or more non-scope considerations.

Our review identified there have been structures on the site that predate 1978. Based on the time frame of some of the existing and former structures on the site there is the potential for residual organochlorine pesticides and lead in shallow soils. An addendum to this Phase I has been implemented and will be submitted after all sampling data has been reported.

SUMMARY

We have performed a Phase I Environmental Site Assessment in conformance with the scope and limitations of ASTM Practice E1527-21 of the project site. Any exceptions to, or deletions from, this practice are described in Section 1 of this report. This assessment has revealed no recognized environmental conditions, controlled recognized environmental conditions, historical environmental conditions, or significant data gaps in connection with the subject property.

7. Findings and Conclusions

This page intentionally left blank.

8. Credentials

We declare to the best of our professional knowledge and belief, that we meet the definition of Environmental Professional as defined in the ASTM Standard. We have the specific qualifications based on education, training, and experience to assess a property of the nature, history, and setting of the project site property. We have developed and performed all appropriate inquiries in conformance with the standards and practices set forth in 40 CFR Part 312.

Qualifications information for the project personnel is provided in Appendix E.

Michael Watson, PG 8177
Senior Geologist



February 28, 2023

Danielle Clendening,
Project Planner

8. Credentials

This page intentionally left blank.

9. References

1. American Society for Testing and Materials (ASTM) Practice for ESAs: Phase I Assessments Process (ASTM Standard E 1527-21), November 2021.
2. California Department of Conservation, California Geologic Energy Management Division, 2023. Well Finder website located at https://maps.conservation.ca.gov/doggr/wellfinder/#close.
3. California Division of Mines and Geology (CDMG), 2000. "A General Location Guide for Ultramafic Rocks in California – Areas More Likely to Contain Naturally Occurring Asbestos." August 2000.
4. California Department of Water Resources. 2004. Bulletin 118-California's Groundwater. https://www.water.ca.gov/Programs/Groundwater-Management/Bulletin-118
5. California Geological Survey (CGS), 2002. California Geomorphic Provinces, California Geological Survey Note 36. https://www.conservation.ca.gov/cgs/Documents/Publications/CGS-Notes/CGS-Note-36.pdf
6. EDR, 2022. Aerial Photographs dated 1937, 1957, 1963, 1968, 1975, 1982, 1993, 2006, 2009, 2012, and 2016.
7. EDR, 2022. EDR Building Permit Record. December 8, 2022.
8. EDR, 2022. Certified Sanborn Map Report. December 8, 2022.
9. EDR, 2022. City Directory, December 9, 2022.
10. EDR, 2022. Historical Topographic Maps 1914, 1952, 1968, 1976, 1987, 1991, 1994, 2012, 2015, and 2018.
11. EDR, 2022. Radius Report, December 9, 2022.
12. FEMA, 2009. FEMA Flood Map Center City of Manteca. Published 16 October 2009. https://msc.fema.gov/portal/search?AddressQuery=450%20E%20Yosemite%20Ave%2C%20Manteca%2C%20CA%2095336#searchresultsanchor.
13. PlaceWorks, 2023. Site visit performed by Miles Barker of PlaceWorks on January 30, 2023.
14. Rogers, T. H., 1966. Geologic map of California: San Jose sheet, California Geological Survey Geologic Atlas of California GAM-17, scale 1:250,000.
15. United States Department of Agriculture (USDA), 2022. Web Soil Survey. https://websoilsurvey.sc.egov.usda.gov/App/WebSoilSurvey.aspx
16. United States Environmental Protection Agency (EPA), 2023. California – EPA Map of Radon Zones. https://www.epa.gov/sites/production/files/2014-08/documents/california.pdf
17. United States Geological Survey (USGS), 2012. 7.5' Topographic Series, Manteca, California Quadrangle Map, scale 1:24,000.
18. Van Gosen, B. S., and J. P. Clinkenbeard, 2011. Reported Historic Asbestos Mines, Historic Asbestos Prospects, and Other Natural Occurrences of Asbestos in California, USGS Open-File Report 2011-1188, scale 1:990,000.

9. References

This page intentionally left blank.

Figures

Figures

This page intentionally left blank.

Figure 1 - Regional Location

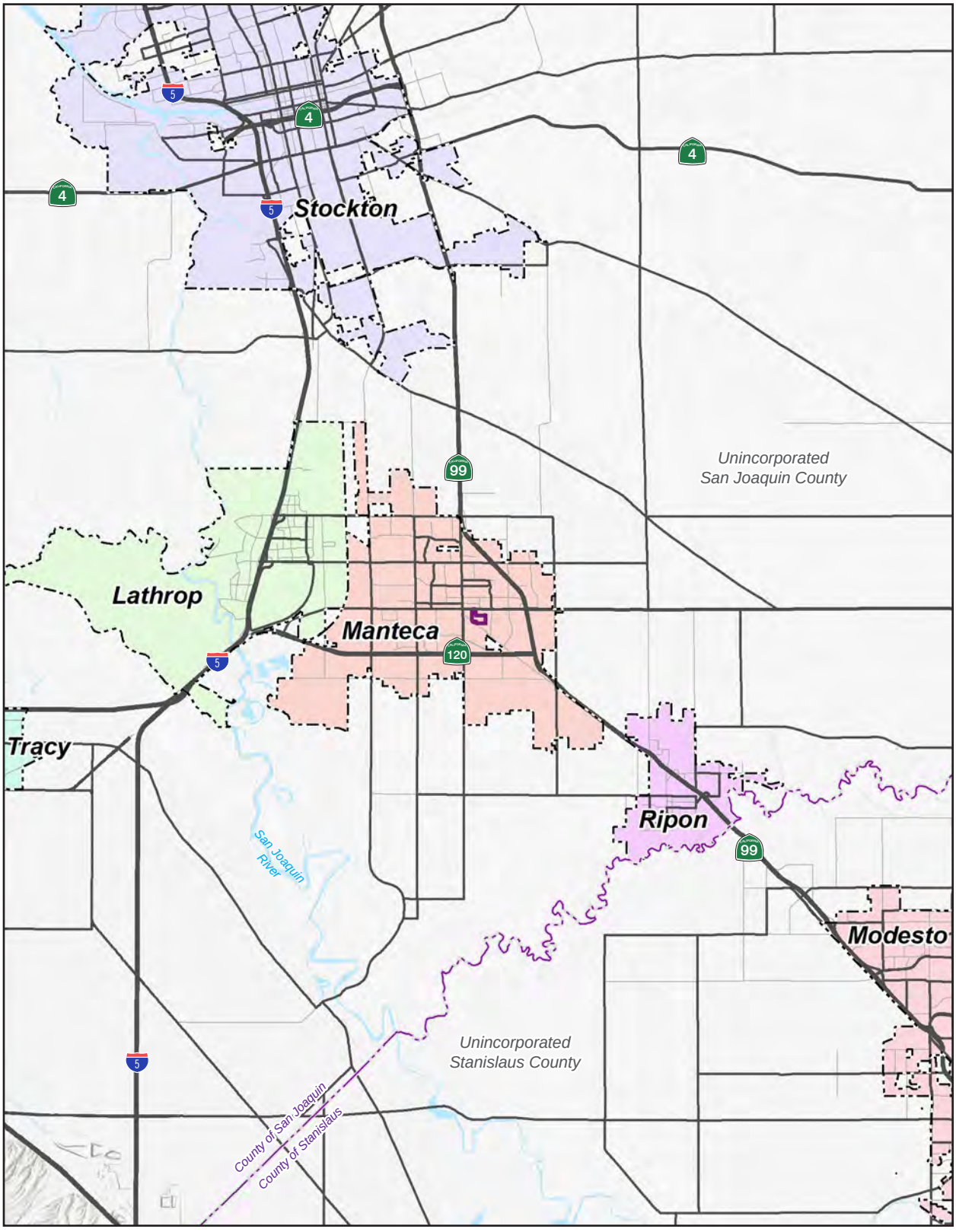

Manteca High School - Project Site

City Boundary

County Boundary

0 3

Scale (Miles)

Source: Generated using ArcMap, Inc., 2022.

Figure 2 - Local Vicinity

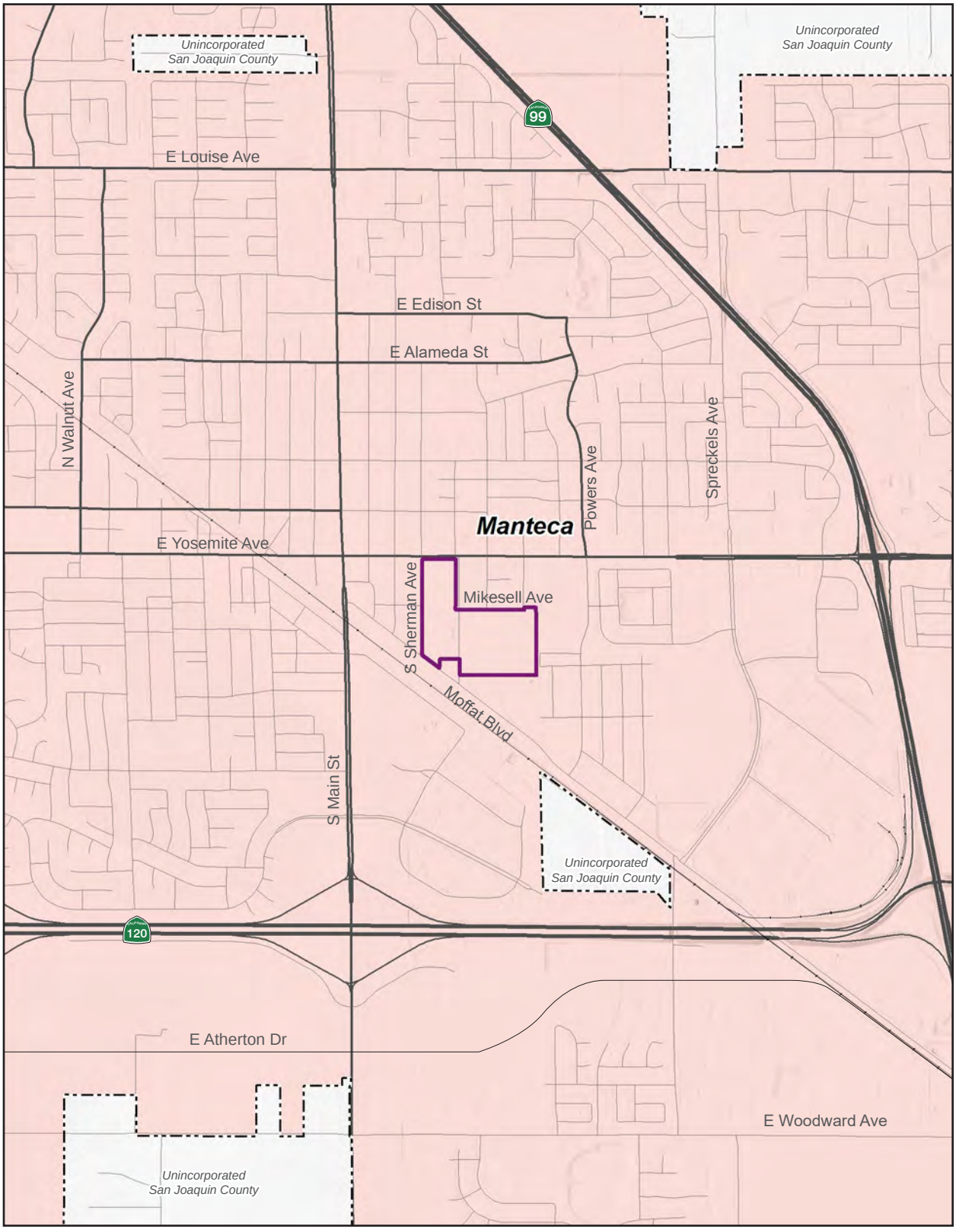

Source: Generated using ArcMap, Inc., 2022.

Figure 3 - Aerial Photograph

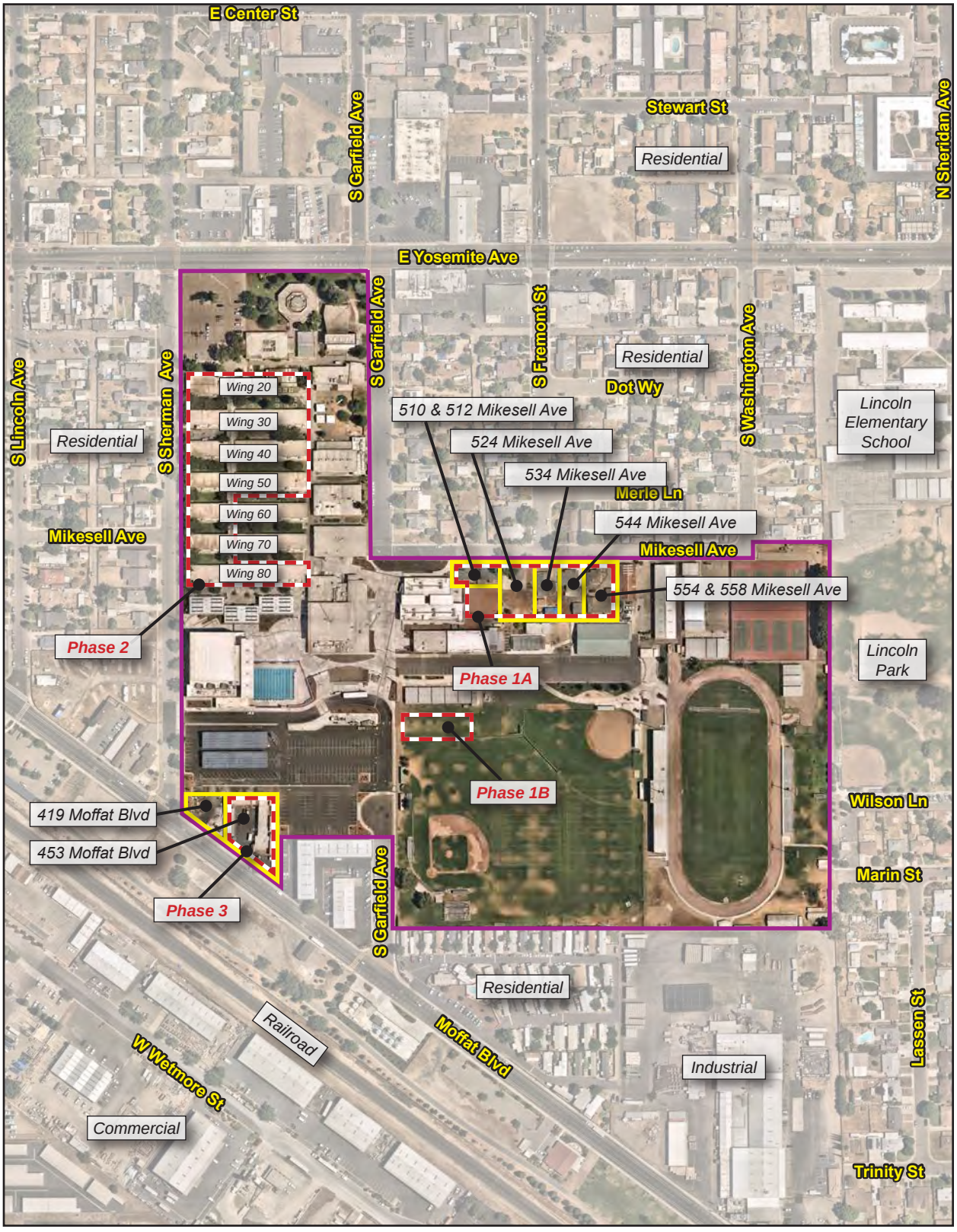

Manteca High School - Project Site
Areas of Disturbance
Newly Aquired Parcels

0 325
Scale (Feet)

Source: Nearmap, Inc., 2022.

Appendix A. Research Documentation

Appendix

This page intentionally left blank.

Manteca High School

450 E Yosemite Avenue

Manteca, CA 95336

Inquiry Number: 7199763.11

December 08, 2022

The EDR Aerial Photo Decade Package

6 Armstrong Road, 4th floor
Shelton, CT 06484
Toll Free: 800.352.0050
www.edrnet.com

EDR Aerial Photo Decade Package

12/08/22

Site Name:

Manteca High School
450 E Yosemite Avenue
Manteca, CA 95336
EDR Inquiry # 7199763.11

Client Name:

PlaceWorks
3 MacArthur Place Suite 1100
Santa Ana, CA 92707
Contact: Mike Watson

Environmental Data Resources, Inc. (EDR) Aerial Photo Decade Package is a screening tool designed to assist environmental professionals in evaluating potential liability on a target property resulting from past activities. EDR's professional researchers provide digitally reproduced historical aerial photographs, and when available, provide one photo per decade.

Search Results:

Year	*Scale*	*Details*	*Source*
2016	1"=500'	Flight Year: 2016	USDA/NAIP
2012	1"=500'	Flight Year: 2012	USDA/NAIP
2009	1"=500'	Flight Year: 2009	USDA/NAIP
2006	1"=500'	Flight Year: 2006	USDA/NAIP
1993	1"=500'	Acquisition Date: May 22, 1993	USGS/DOQQ
1982	1"=500'	Flight Date: June 26, 1982	USDA
1975	1"=500'	Flight Date: November 08, 1975	Cartwright
1968	1"=500'	Flight Date: May 01, 1968	USGS
1963	1"=500'	Flight Date: June 03, 1963	USDA
1957	1"=500'	Flight Date: July 11, 1957	USDA
1937	1"=500'	Flight Date: August 14, 1937	USDA

When delivered electronically by EDR, the aerial photo images included with this report are for ONE TIME USE ONLY. Further reproduction of these aerial photo images is prohibited without permission from EDR. For more information contact your EDR Account Executive.

Disclaimer - Copyright and Trademark Notice

This Report contains certain information obtained from a variety of public and other sources reasonably available to Environmental Data Resources, LLC. It cannot be concluded from this Report that coverage information for the target and surrounding properties does not exist from other sources. This Report is provided on an "AS IS", "AS AVAILABLE" basis. NO WARRANTY EXPRESS OR IMPLIED IS MADE WHATSOEVER IN CONNECTION WITH THIS REPORT. ENVIRONMENTAL DATA RESOURCES, LLC AND ITS SUBSIDIARIES, AFFILIATES AND THIRD PARTY SUPPLIERS DISCLAIM ALL WARRANTIES, OF ANY KIND OR NATURE, EXPRESS OR IMPLIED, ARISING OUT OF OR RELATED TO THIS REPORT OR ANY OF THE DATA AND INFORMATION PROVIDED IN THIS REPORT, INCLUDING WITHOUT LIMITATION, ANY WARRANTIES REGARDING ACCURACY, QUALITY, CORRECTNESS, COMPLETENESS, COMPREHENSIVENESS, SUITABILITY, MERCHANTABILITY, FITNESS FOR A PARTICULAR PURPOSE, TITLE, NON-INFRINGEMENT, MISAPPROPRIATION, OR OTHERWISE. ALL RISK IS ASSUMED BY THE USER. IN NO EVENT SHALL ENVIRONMENTAL DATA RESOURCES, LLC OR ITS SUBSIDIARIES, AFFILIATES OR THIRD PARTY SUPPLIERS BE LIABLE TO ANYONE FOR ANY DIRECT, INCIDENTAL, INDIRECT, SPECIAL, CONSEQUENTIAL OR OTHER DAMAGES OF ANY TYPE OR KIND (INCLUDING BUT NOT LIMITED TO LOSS OF PROFITS, LOSS OF USE, OR LOSS OF DATA), ARISING OUT OF OR IN ANY WAY CONNECTED WITH THIS REPORT OR ANY OF THE DATA AND INFORMATION PROVIDED IN THIS REPORT.

Any analyses, estimates, ratings, environmental risk levels, or risk codes provided in this Report are provided for illustrative purposes only, and are not intended to provide, nor should they be interpreted as providing any facts regarding, or prediction or forecast of, any environmental risk for any property. Only an assessment performed by a qualified environmental professional can provide findings, opinions or conclusions regarding the environmental risk or conditions in, on or at any property.

Copyright 2022 by Environmental Data Resources, Inc. All rights reserved. Reproduction in any media or format, in whole or in part, of any report or map of Environmental Data Resources, Inc., or its affiliates, is prohibited without prior written permission.

EDR and its logos (including Sanborn and Sanborn Map) are trademarks of Environmental Data Resources, LLC or its affiliates. All other trademarks used herein are the property of their respective owners.


INQUIRY #: 7199763.11
YEAR: 2016
= 500'
N
EDR


INQUIRY #: 7199763.11
YEAR: 2012
= 500'
N
EDR


INQUIRY #: 7199763.11
YEAR: 2009
= 500'
N
EDR


INQUIRY #: 7199763.11
YEAR: 2006
= 500'
N
EDR


INQUIRY #: 7199763.11
YEAR: 1993
= 500'
N
EDR


INQUIRY #: 7199763.11
YEAR: 1982
= 500'
N
EDR


INQUIRY #: 7199763.11
YEAR: 1975
= 500'
N
EDR


INQUIRY #: 7199763.11
YEAR: 1968
= 500'
N
EDR


INQUIRY #: 7199763.11
YEAR: 1963
= 500'
N
EDR


INQUIRY #: 7199763.11
YEAR: 1957
= 500'
N
EDR

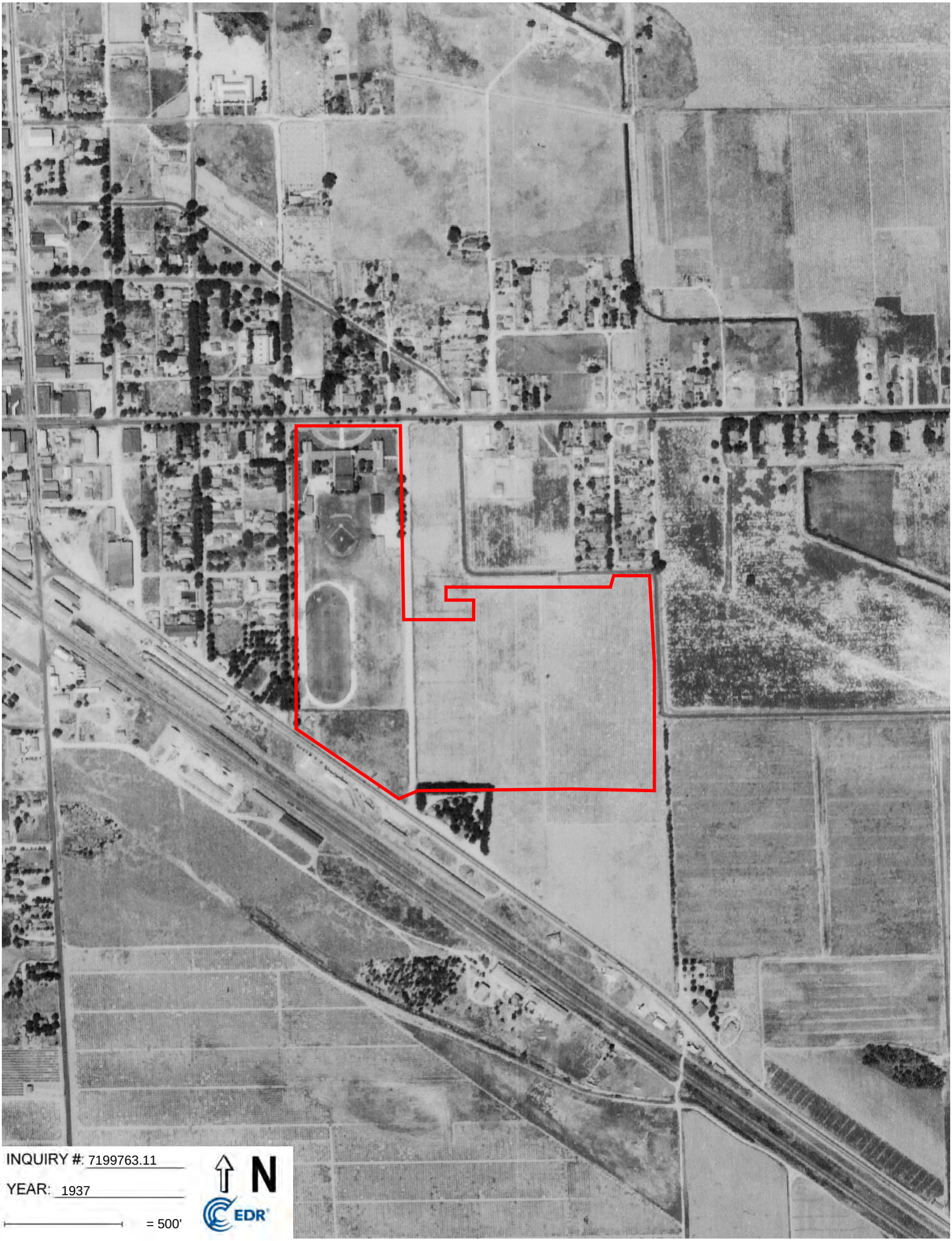
INQUIRY #: 7199763.11
YEAR: 1937
= 500'
N
EDR

Manteca High School
450 E Yosemite Avenue
Manteca, CA 95336

Inquiry Number: 7199763.8
December 08, 2022

EDR Building Permit Report

Target Property and Adjoining Properties

Environmental Data Resources Inc

6 Armstrong Road
Shelton, CT 06484
800.352.0050
www.edrnet.com

TABLE OF CONTENTS

SECTION

About This Report

Executive Summary

Findings

Glossary

Thank you for your business.
Please contact EDR at 1-800-352-0050
with any questions or comments.

Disclaimer - Copyright and Trademark Notice

This Report contains certain information obtained from a variety of public and other sources reasonably available to Environmental Data Resources, Inc. It cannot be concluded from this Report that coverage information for the target and surrounding properties does not exist from other sources. **NO WARRANTY EXPRESSED OR IMPLIED, IS MADE WHATSOEVER IN CONNECTION WITH THIS REPORT. ENVIRONMENTAL DATA RESOURCES, INC. SPECIFICALLY DISCLAIMS THE MAKING OF ANY SUCH WARRANTIES, INCLUDING WITHOUT LIMITATION, MERCHANTABILITY OR FITNESS FOR A PARTICULAR USE OR PURPOSE. ALL RISK IS ASSUMED BY THE USER. IN NO EVENT SHALL ENVIRONMENTAL DATA RESOURCES, INC. BE LIABLE TO ANYONE, WHETHER ARISING OUT OF ERRORS OR OMISSIONS, NEGLIGENCE, ACCIDENT OR ANY OTHER CAUSE, FOR ANY LOSS OR DAMAGE, INCLUDING, WITHOUT LIMITATION, SPECIAL, INCIDENTAL, CONSEQUENTIAL, OR EXEMPLARY DAMAGES. ANY LIABILITY ON THE PART OF ENVIRONMENTAL DATA RESOURCES, INC. IS STRICTLY LIMITED TO A REFUND OF THE AMOUNT PAID FOR THIS REPORT.** Purchaser accepts this Report "AS IS". Any analyses, estimates, ratings, environmental risk levels or risk codes provided in this Report are provided for illustrative purposes only, and are not intended to provide, nor should they be interpreted as providing any facts regarding, or prediction orforecast of, any environmental risk for any property. Only a Phase I Environmental Site Assessment performed by an environmental professional can provide information regarding the environmental risk for any property. Additionally, the information provided in this Report is not to be construed as legal advice.

Copyright 2020 by Environmental Data Resources, Inc. All rights reserved. Reproduction in any media or format, in whole or in part, of any report or map of Environmental Data Resources, Inc. or its affiliates is prohibited without prior written permission.

EDR and its logos (including Sanborn and Sanborn Map) are trademarks of Environmental Data Resources, Inc. or its affiliates. All other trademarks used herein are the property of their respective owners.

EDR BUILDING PERMIT REPORT

About This Report

The EDR Building Permit Report provides a practical and efficient method to search building department records for indications of environmental conditions. Generated via a search of municipal building permit records gathered from more than 1,600 cities nationwide, this report will assist you in meeting the search requirements of EPA's Standards and Practices for All Appropriate Inquiries (40 CFR Part 312), the ASTM Standard Practice for Environmental Site Assessments (E 1527-13), or custom requirements developed for the evaluation of environmental risk associated with a parcel of real estate.

Building permit data can be used to identify current and/or former operations and structures/features of environmental concern. The data can provide information on a target property and adjoining properties such as the presence of underground storage tanks, pump islands, sumps, drywells, etc., as well as information regarding water, sewer, natural gas, electrical connection dates, and current/former septic tanks.

ASTM and EPA Requirements

ASTM E 1527-13 lists building department records as a "standard historical source," as detailed in § 8.3.4.7: "Building Department Records - The term building department records means those records of the local government in which the property is located indicating permission of the local government to construct, alter, or demolish improvements on the property." ASTM also states that "Uses in the area surrounding the property shall be identified in the report, but this task is required only to the extent that this information is revealed in the course of researching the property itself."

EPA's Standards and Practices for All Appropriate Inquires (AAI) states: "§312.24: Reviews of historical sources of information. (a) Historical documents and records must be reviewed for the purposes of achieving the objectives and performance factors of §312.20(e) and (f). Historical documents and records may include, but are not limited to, aerial photographs, fire insurance maps, building department records, chain of title documents, and land use records."

Methodology

EDR has developed the EDR Building Permit Report through our partnership with BuildFax, the nation's largest repository of building department records. BuildFax collects, updates, and manages building department records from local municipal governments. The database now includes 30 million permits, on more than 10 million properties across 1,600 cities in the United States.

The EDR Building Permit Report comprises local municipal building permit records, gathered directly from local jurisdictions, including both target property and adjoining properties. Years of coverage vary by municipality. Data reported includes (where available): date of permit, permit type, permit number, status, valuation, contractor company, contractor name, and description.

Incoming permit data is checked at seven stages in a regimented quality control process, from initial data source interview, to data preparation, through final auditing. To ensure the building department is accurate, each of the seven quality control stages contains, on average, 15 additional quality checks, resulting in a process of approximately 105 quality control "touch points."

For more information about the EDR Building Permit Report, please contact your EDR Account Executive at (800) 352-0050.

EDR® Environmental Data Resources Inc

BUILD FAX PROPERTY HISTORY

EXECUTIVE SUMMARY: SEARCH DOCUMENTATION

A search of building department records was conducted by Environmental Data Resources, Inc (EDR) on behalf of PlaceWorks on Dec 08, 2022.

TARGET PROPERTY

450 E Yosemite Avenue
Manteca, CA 95336

SEARCH METHODS

EDR searches available lists for both the Target Property and Surrounding Properties.

RESEARCH SUMMARY

Building permits identified: **YES**

The following research sources were consulted in the preparation of this report. An "X" indicates where information was identified in the source and provided in this report.

Manteca

Year	*Source*	*TP*	*Adjoining*
2022	City of Manteca, Building Safety Division		X
2021	City of Manteca, Building Safety Division		X
2020	City of Manteca, Building Safety Division		X
2019	City of Manteca, Building Safety Division		X
2018	City of Manteca, Building Safety Division		X
2017	City of Manteca, Building Safety Division		X
2016	City of Manteca, Building Safety Division		X
2015	City of Manteca, Building Safety Division		X
2014	City of Manteca, Building Safety Division		X
2013	City of Manteca, Building Safety Division		X
2012	City of Manteca, Building Safety Division		X
2011	City of Manteca, Building Safety Division		X
2010	City of Manteca, Building Safety Division		X
2009	City of Manteca, Building Safety Division		X
2008	City of Manteca, Building Safety Division		X
2007	City of Manteca, Building Safety Division		X
2006	City of Manteca, Building Safety Division		X
2005	City of Manteca, Building Safety Division		X
2004	City of Manteca, Building Safety Division		X
2003	City of Manteca, Building Safety Division		X
2002	City of Manteca, Building Safety Division		X
2001	City of Manteca, Building Safety Division		X
2000	City of Manteca, Building Safety Division		X
1999	City of Manteca, Building Safety Division		X
1998	City of Manteca, Building Safety Division		X
1997	City of Manteca, Building Safety Division		X
1996	City of Manteca, Building Safety Division		X
1995	City of Manteca, Building Safety Division		X

EXECUTIVE SUMMARY: SEARCH DOCUMENTATION

Year	Source	TP	Adjoining
1994	City of Manteca, Building Safety Division		
1993	City of Manteca, Building Safety Division		
1992	City of Manteca, Building Safety Division		
1991	City of Manteca, Building Safety Division		
1990	City of Manteca, Building Safety Division		
1989	City of Manteca, Building Safety Division		
1988	City of Manteca, Building Safety Division		
1987	City of Manteca, Building Safety Division		

Name: JurisdictionName
Years: Years
Source: Source
Phone: Phone

BUILDING DEPARTMENT RECORDS SEARCHED

Name: Manteca
Years: 1987-2022
Source: City of Manteca, Building Safety Division, MANTECA, CA
Phone: (209) 239-8427

Name: Redding
Years: 1926-2022
Source: City of Redding, Development Services, Building Division, SOUTH SAN FRANCISCO, CA
Phone: 530-225-4014

Name: San Joaquin County
Years: 1987-2022
Source: San Joaquin County, Permits and Licenses, STOCKTON, CA
Phone: (209) 468-3124

TARGET PROPERTY FINDINGS

TARGET PROPERTY DETAIL

450 E Yosemite Avenue
Manteca, CA 95336

No Permits Found

ADJOINING PROPERTY FINDINGS

ADJOINING PROPERTY DETAIL

The following Adjoining Property addresses were researched for this report. Detailed findings are provided for each address.

E CENTER ST

400 E CENTER ST

Date:	**6/16/2010**
Permit Type:	**RERF**
Description:	**T/O, R/S, R/R - SM BLDG BACK, t/o, r/s, small bldg in back of 200 E. Ctr`**
Permit Description:	**REROOF PERMIT**
Work Class:	
Proposed Use:	
Permit Number:	10-00000755
Status:	CLOSED
Valuation:	$1,000.00
Contractor Company:	
Contractor Name:	

Date:	**2/15/2008**
Permit Type:	**ELEC**
Description:	**ADD 3 NEW ELECTRICAL OUTLETS/ 3 SINKS**
Permit Description:	**ELECTRICAL PERMIT**
Work Class:	
Proposed Use:	
Permit Number:	08-00000215
Status:	CLOSED
Valuation:	$1,500.00
Contractor Company:	
Contractor Name:	

ADJOINING PROPERTY FINDINGS

Date: **4/17/2007**
Permit Type: **BP**
Description: **ALUM PATIO COVER**

Permit Description: **BUILDING PERMIT**
Work Class:
Proposed Use:
Permit Number: 07-00000688
Status: CLOSED
Valuation: $1,300.00
Contractor Company:
Contractor Name:

Date: **11/2/2006**
Permit Type: **BPC**
Description: **Comm fire - rebuild**

Permit Description: **BUILDING PERMIT P/M/E**
Work Class:
Proposed Use:
Permit Number: 06-00001699
Status:
Valuation: $129,670.00
Contractor Company:
Contractor Name:

Date: **5/22/2006**
Permit Type: **ELEC**
Description: **temp power pole**

Permit Description: **ELECTRICAL PERMIT**
Work Class:
Proposed Use:
Permit Number: 06-00000916
Status: CLOSED
Valuation: $120.00
Contractor Company:
Contractor Name:

ADJOINING PROPERTY FINDINGS

Date: **8/11/2003**
Permit Type: **BPC**
Description:

Permit Description: **BUILDING PERMIT P/M/E**
Work Class:
Proposed Use:
Permit Number: 02-00002195
Status: CLOSED
Valuation: $4,500.00
Contractor Company:
Contractor Name:

Date: **8/11/2003**
Permit Type: **PLUM**
Description:

Permit Description: **PLUMBING PERMIT**
Work Class:
Proposed Use:
Permit Number: 02-00002579
Status: CLOSED
Valuation: $4,500.00
Contractor Company:
Contractor Name:

Date: **4/25/2003**
Permit Type: **ELEC**
Description:

Permit Description: **ELECTRICAL PERMIT**
Work Class:
Proposed Use:
Permit Number: 02-00002589
Status: CLOSED
Valuation: $5,000.00
Contractor Company:
Contractor Name:

ADJOINING PROPERTY FINDINGS

Date: **10/21/2002**
Permit Type: **ELEC**
Description:

Permit Description: **ELECTRICAL PERMIT**
Work Class:
Proposed Use:
Permit Number: 02-00002125
Status: CLOSED
Valuation: $1,000.00
Contractor Company:
Contractor Name:

424 E CENTER ST

Date: **3/7/2022**
Permit Type:
Description:

Permit Description: **Solar Photovoltaic Residential**
Work Class:
Proposed Use:
Permit Number: 2022-00000707
Status: Permit Issued
Valuation: $18,320.00
Contractor Company:
Contractor Name:

Date: **2/5/2007**
Permit Type: **RERF**
Description: **reroof**

Permit Description: **REROOF PERMIT**
Work Class:
Proposed Use:
Permit Number: 07-00000187
Status: CLOSED
Valuation: $4,000.00
Contractor Company:
Contractor Name:

ADJOINING PROPERTY FINDINGS

430 E CENTER ST

Date: **7/1/2016**
Permit Type:
Description:

Permit Description: **Sign Wall**
Work Class:
Proposed Use:
Permit Number: 2016-00001823
Status: Permit Issued
Valuation: $0.00
Contractor Company:
Contractor Name: Hubbard Sign Company

Date: **5/3/2000**
Permit Type: **RERF**
Description:

Permit Description: **REROOF PERMIT**
Work Class:
Proposed Use:
Permit Number: 00-00000741
Status: CLOSED
Valuation: $800.00
Contractor Company:
Contractor Name:

Date: **5/2/1996**
Permit Type: **SIGN**
Description:

Permit Description: **SIGN PERMIT**
Work Class:
Proposed Use:
Permit Number: 96-00000394
Status: CLOSED
Valuation: $2,000.00
Contractor Company:
Contractor Name:

ADJOINING PROPERTY FINDINGS

440 E CENTER ST

Date:	**5/5/2008**
Permit Type:	**RERF**
Description:	**COMM. RE-ROOF (T/O - 30YR. COMP) 5900 SQ. FT.**
Permit Description:	**REROOF PERMIT**
Work Class:	
Proposed Use:	
Permit Number:	08-00000586
Status:	CLOSED
Valuation:	$12,910.00
Contractor Company:	
Contractor Name:	

Date:	**1/11/2006**
Permit Type:	**MECH**
Description:	**replace 4T unit**
Permit Description:	**MECHANICAL PERMIT**
Work Class:	
Proposed Use:	
Permit Number:	06-00000028
Status:	CLOSED
Valuation:	$4,000.00
Contractor Company:	
Contractor Name:	

ADJOINING PROPERTY FINDINGS

520 E CENTER ST

Date: **11/18/2020**
Permit Type:
Description:

Permit Description: **Fire Sprinkler Commercial**
Work Class:
Proposed Use:
Permit Number: 2020-00003410
Status: Permit Issued
Valuation: $7,700.00
Contractor Company:
Contractor Name:

Date: **11/4/2020**
Permit Type:
Description:

Permit Description: **TNIF/Remo Commercial**
Work Class:
Proposed Use:
Permit Number: 2020-00001643
Status: Permit Issued
Valuation: $20,000.00
Contractor Company:
Contractor Name:

Date: **9/18/2020**
Permit Type:
Description:

Permit Description: **Demo Commercial**
Work Class:
Proposed Use:
Permit Number: 2020-00002654
Status: Permit Issued
Valuation: $1,000.00
Contractor Company:
Contractor Name:

ADJOINING PROPERTY FINDINGS

Date: **1/8/2020**
Permit Type:
Description:

Permit Description: **Fire Sprinkler C**
Work Class:
Proposed Use:
Permit Number: 2019-00004520
Status: Permit Issued
Valuation: $8,000.00
Contractor Company:
Contractor Name:

Date: **9/24/2019**
Permit Type:
Description:

Permit Description: **TNIF/Remo Commercial**
Work Class:
Proposed Use:
Permit Number: 2019-00003364
Status: Permit Issued
Valuation: $3,500.00
Contractor Company:
Contractor Name:

Date: **2/16/2007**
Permit Type: **BP**
Description: **sprinkler monitoring**

Permit Description: **BUILDING PERMIT**
Work Class:
Proposed Use:
Permit Number: 07-00000100
Status: CLOSED
Valuation: $1,300.00
Contractor Company:
Contractor Name:

ADJOINING PROPERTY FINDINGS

Date: **12/4/2006**
Permit Type: **BP**
Description: **sprinklers**

Permit Description: **BUILDING PERMIT**
Work Class:
Proposed Use:
Permit Number: 06-00002108
Status: CLOSED
Valuation: $7,000.00
Contractor Company:
Contractor Name:

Date: **9/15/2006**
Permit Type: **RERF**
Description: **T/O, R/S, R/R**

Permit Description: **REROOF PERMIT**
Work Class:
Proposed Use:
Permit Number: 06-00001897
Status: CLOSED
Valuation: $11,900.00
Contractor Company:
Contractor Name:

Date: **8/25/2005**
Permit Type: **BPC**
Description:

Permit Description: **BUILDING PERMIT P/M/E**
Work Class:
Proposed Use:
Permit Number: 05-00000603
Status: CLOSED
Valuation: $12,000.00
Contractor Company:
Contractor Name:

ADJOINING PROPERTY FINDINGS

E YOSEMITE AVE

301 E YOSEMITE AVE

Date:	**2/25/2008**
Permit Type:	**BP**
Description:	**FIRE SPRINKLER**
Permit Description:	**BUILDING PERMIT**
Work Class:	
Proposed Use:	
Permit Number:	08-00000089
Status:	CLOSED
Valuation:	$27,000.00
Contractor Company:	
Contractor Name:	

Date:	**11/2/2007**
Permit Type:	**BPC**
Description:	**New Two Story Deli Shop**
Permit Description:	**BUILDING PERMIT P/M/E**
Work Class:	
Proposed Use:	
Permit Number:	07-00001167
Status:	CLOSED
Valuation:	$425,000.00
Contractor Company:	
Contractor Name:	

ADJOINING PROPERTY FINDINGS

303 E YOSEMITE AVE

Date:	**11/13/2008**
Permit Type:	**SIGN**
Description:	**MINOR SIGN - ROCKY MOUNTAIN CHOC. FACTORY**
Permit Description:	**SIGN PERMIT**
Work Class:	
Proposed Use:	
Permit Number:	08-00001469
Status:	CLOSED
Valuation:	$2,000.00
Contractor Company:	
Contractor Name:	

Date:	**6/3/2008**
Permit Type:	**BP**
Description:	**148 SQ. FT. CANOPY/ARCHED ENTRYWAY**
Permit Description:	**BUILDING PERMIT**
Work Class:	
Proposed Use:	
Permit Number:	08-00000486
Status:	
Valuation:	$11,000.00
Contractor Company:	
Contractor Name:	

Date:	**3/11/2008**
Permit Type:	**SIGN**
Description:	**2 EA WALL SIGNS**
Permit Description:	**SIGN PERMIT**
Work Class:	
Proposed Use:	
Permit Number:	08-00000145
Status:	CLOSED
Valuation:	$6,900.00
Contractor Company:	
Contractor Name:	

ADJOINING PROPERTY FINDINGS

Date: **11/2/2007**
Permit Type: **BPC**
Description: **Remodel Suite to a Chocolate Factory Store**

Permit Description: **BUILDING PERMIT P/M/E**
Work Class:
Proposed Use:
Permit Number: 07-00000529
Status: CLOSED
Valuation: $500,000.00
Contractor Company:
Contractor Name:

Date: **6/6/1996**
Permit Type: **PLUM**
Description: **PLUMBING FOR RESTAURANT**

Permit Description: **PLUMBING PERMIT**
Work Class:
Proposed Use:
Permit Number: 96-00000543
Status: CLOSED
Valuation: $900.00
Contractor Company:
Contractor Name:

305 E YOSEMITE AVE

Date: **10/30/2008**
Permit Type: **BP**
Description: **hood and duct**

Permit Description: **BUILDING PERMIT**
Work Class:
Proposed Use:
Permit Number: 08-00001419
Status: CLOSED
Valuation: $500.00
Contractor Company:
Contractor Name:

ADJOINING PROPERTY FINDINGS

Date: **2/2/2000**
Permit Type: **MECH**
Description:

Permit Description: **MECHANICAL PERMIT**
Work Class:
Proposed Use:
Permit Number: 00-00000133
Status: CLOSED
Valuation: $0.00
Contractor Company:
Contractor Name:

Date: **3/21/1996**
Permit Type: **RERF**
Description: **REMOVE BUILTUP & INSTALL FOAM**

Permit Description: **REROOF PERMIT**
Work Class:
Proposed Use:
Permit Number: 96-00000220
Status: CLOSED
Valuation: $18,000.00
Contractor Company:
Contractor Name:

307 E YOSEMITE AVE

Date: **8/1/2005**
Permit Type: **MECH**
Description:

Permit Description: **MECHANICAL PERMIT**
Work Class:
Proposed Use:
Permit Number: 05-00001477
Status: CLOSED
Valuation: $3,400.00
Contractor Company:
Contractor Name:

ADJOINING PROPERTY FINDINGS

308 E YOSEMITE AVE

Date:	**10/17/2008**
Permit Type:	**RERF**
Description:	**TEAR OFF, RESHEATH, ROOF W/30-YEAR COMP**
Permit Description:	**REROOF PERMIT**
Work Class:	
Proposed Use:	
Permit Number:	08-00001472
Status:	CLOSED
Valuation:	$3,000.00
Contractor Company:	
Contractor Name:	

Date:	**9/7/2004**
Permit Type:	**ELEC**
Description:	
Permit Description:	**ELECTRICAL PERMIT**
Work Class:	
Proposed Use:	
Permit Number:	04-00001570
Status:	CLOSED
Valuation:	$850.00
Contractor Company:	
Contractor Name:	

Date:	**8/24/2004**
Permit Type:	**BPC**
Description:	
Permit Description:	**BUILDING PERMIT P/M/E**
Work Class:	
Proposed Use:	
Permit Number:	04-00001480
Status:	CLOSED
Valuation:	$875.00
Contractor Company:	
Contractor Name:	

ADJOINING PROPERTY FINDINGS

312 E YOSEMITE AVE

Date: **3/3/2021**
Permit Type:
Description:

Permit Description: **Solar Photovoltaic Residential**
Work Class:
Proposed Use:
Permit Number: 2021-00000639
Status: Permit Issued
Valuation: $44,026.00
Contractor Company:
Contractor Name:

Date: **3/3/2021**
Permit Type:
Description:

Permit Description: **Elec Serv Residential**
Work Class:
Proposed Use:
Permit Number: 2021-00000640
Status: Permit Issued
Valuation: $2,500.00
Contractor Company:
Contractor Name:

Date: **10/1/2003**
Permit Type: **RERF**
Description:

Permit Description: **REROOF PERMIT**
Work Class:
Proposed Use:
Permit Number: 03-00001976
Status: CLOSED
Valuation: $4,060.00
Contractor Company:
Contractor Name:

ADJOINING PROPERTY FINDINGS

Date: **9/30/2003**
Permit Type: **MECH**
Description:

Permit Description: **MECHANICAL PERMIT**
Work Class:
Proposed Use:
Permit Number: 03-00001899
Status: CLOSED
Valuation: $4,990.00
Contractor Company:
Contractor Name:

318 E YOSEMITE AVE

Date: **8/19/2020**
Permit Type:
Description:

Permit Description: **Misc Plumb Commercial**
Work Class:
Proposed Use:
Permit Number: 2020-00002433
Status: Permit Issued
Valuation: $18,000.00
Contractor Company:
Contractor Name:

Date: **8/10/1999**
Permit Type: **RERF**
Description:

Permit Description: **REROOF PERMIT**
Work Class:
Proposed Use:
Permit Number: 99-00001107
Status: CLOSED
Valuation: $5,610.00
Contractor Company:
Contractor Name:

ADJOINING PROPERTY FINDINGS

Date: **12/23/1997**
Permit Type: **BP**
Description:

Permit Description: **BUILDING PERMIT**
Work Class:
Proposed Use:
Permit Number: 97-00002536
Status: CLOSED
Valuation: $700.00
Contractor Company:
Contractor Name:

320 E YOSEMITE AVE

Date: **3/10/1999**
Permit Type: **ELEC**
Description:

Permit Description: **ELECTRICAL PERMIT**
Work Class:
Proposed Use:
Permit Number: 99-00000317
Status: CLOSED
Valuation: $0.00
Contractor Company:
Contractor Name:

ADJOINING PROPERTY FINDINGS

323 E YOSEMITE AVE

Date: **6/7/2022**
Permit Type:
Description:

Permit Description: **Addendum**
Work Class:
Proposed Use:
Permit Number: 2022-00002194
Status: Permit Issued
Valuation: $17,000.00
Contractor Company:
Contractor Name:

Date: **12/28/2021**
Permit Type:
Description:

Permit Description: **Solar Photovoltaic Residential**
Work Class:
Proposed Use:
Permit Number: 2021-00004520
Status: Permit Issued
Valuation: $36,715.00
Contractor Company:
Contractor Name:

Date: **9/29/2021**
Permit Type:
Description:

Permit Description: **Misc Residential**
Work Class:
Proposed Use:
Permit Number: 2021-00003928
Status: Permit Issued
Valuation: $1,000.00
Contractor Company:
Contractor Name:

ADJOINING PROPERTY FINDINGS

Date: **9/27/2021**
Permit Type:
Description:

Permit Description: **Water Heater**
Work Class:
Proposed Use:
Permit Number: 2021-00003829
Status: Permit Issued
Valuation: $750.00
Contractor Company:
Contractor Name:

Date: **8/31/2021**
Permit Type:
Description:

Permit Description: **Re-Roof Residential**
Work Class:
Proposed Use:
Permit Number: 2021-00003597
Status: Permit Issued
Valuation: $17,500.00
Contractor Company:
Contractor Name:

Date: **9/26/2006**
Permit Type: **SWIM**
Description: **INGROUND GUNITE POOL**

Permit Description: **SWIMMING POOL/SPA PERMIT**
Work Class:
Proposed Use:
Permit Number: 06-00001956
Status: CLOSED
Valuation: $28,000.00
Contractor Company:
Contractor Name:

ADJOINING PROPERTY FINDINGS

Date: **9/6/2006**
Permit Type: **MECH**
Description: **REPLACE HVAC/HEATER, replace hvac**

Permit Description: **MECHANICAL PERMIT**
Work Class:
Proposed Use:
Permit Number: 06-00001765
Status: CLOSED
Valuation: $12,325.00
Contractor Company:
Contractor Name:

Date: **8/18/2006**
Permit Type: **ELEC**
Description: **INSTALL 200 AMP METER**

Permit Description: **ELECTRICAL PERMIT**
Work Class:
Proposed Use:
Permit Number: 06-00001634
Status: CLOSED
Valuation: $2,000.00
Contractor Company:
Contractor Name:

Date: **10/22/2001**
Permit Type: **PLUM**
Description:

Permit Description: **PLUMBING PERMIT**
Work Class:
Proposed Use:
Permit Number: 01-00001852
Status: CLOSED
Valuation: $300.00
Contractor Company:
Contractor Name:

ADJOINING PROPERTY FINDINGS

Date: **8/17/2001**
Permit Type: **PLUM**
Description:

Permit Description: **PLUMBING PERMIT**
Work Class:
Proposed Use:
Permit Number: 01-00001494
Status: CLOSED
Valuation: $2,080.00
Contractor Company:
Contractor Name:

Date: **9/20/2000**
Permit Type: **RERF**
Description:

Permit Description: **REROOF PERMIT**
Work Class:
Proposed Use:
Permit Number: 00-00001777
Status: CLOSED
Valuation: $4,220.00
Contractor Company:
Contractor Name:

Date: **10/29/1996**
Permit Type: **PLUM**
Description: **REPLACE SEWER LINE**

Permit Description: **PLUMBING PERMIT**
Work Class:
Proposed Use:
Permit Number: 96-00001163
Status: CLOSED
Valuation: $3,200.00
Contractor Company:
Contractor Name:

ADJOINING PROPERTY FINDINGS

332 E YOSEMITE AVE

Date: **11/16/2006**
Permit Type: **SIGN**
Description: **ALLSTATE INS SIGN NON ILLUM**

Permit Description: **SIGN PERMIT**
Work Class:
Proposed Use:
Permit Number: 06-00002218
Status: CLOSED
Valuation: $2,000.00
Contractor Company:
Contractor Name:

Date: **11/16/2006**
Permit Type: **PLUM**
Description: **misc plumbing for tub**

Permit Description: **PLUMBING PERMIT**
Work Class:
Proposed Use:
Permit Number: 06-00002378
Status: CLOSED
Valuation: $200.00
Contractor Company:
Contractor Name:

Date: **4/23/2004**
Permit Type: **RERF**
Description:

Permit Description: **REROOF PERMIT**
Work Class:
Proposed Use:
Permit Number: 04-00000618
Status: CLOSED
Valuation: $5,800.00
Contractor Company:
Contractor Name:

ADJOINING PROPERTY FINDINGS

Date: **5/23/2000**
Permit Type: **RERF**
Description:

Permit Description: **REROOF PERMIT**
Work Class:
Proposed Use:
Permit Number: 00-00000875
Status: CLOSED
Valuation: $2,659.00
Contractor Company:
Contractor Name:

345 E YOSEMITE AVE

Date: **12/10/2010**
Permit Type:
Description:

Permit Description: **Re-Roof Residential**
Work Class:
Proposed Use:
Permit Number: 10-00001559
Status: Permit Completed
Valuation: $0.00
Contractor Company:
Contractor Name: NUSHAKE INC

ADJOINING PROPERTY FINDINGS

411 E YOSEMITE AVE

Date: **3/25/2021**
Permit Type:
Description:

Permit Description: **Fire Alarm**
Work Class:
Proposed Use:
Permit Number: 2021-00000403
Status: Permit Issued
Valuation: $9,000.00
Contractor Company:
Contractor Name:

Date: **12/11/2020**
Permit Type:
Description:

Permit Description: **Sign Wall**
Work Class:
Proposed Use:
Permit Number: 2020-00003623
Status: Permit Issued
Valuation: $7,625.00
Contractor Company:
Contractor Name:

Date: **3/16/2020**
Permit Type:
Description:

Permit Description: **TNIF/Remo Commercial**
Work Class:
Proposed Use:
Permit Number: 2019-00000388
Status: Permit Issued
Valuation: $450,000.00
Contractor Company:
Contractor Name:

ADJOINING PROPERTY FINDINGS

Date: **3/31/2016**
Permit Type:
Description:

Permit Description: **Re-Roof Commercial**
Work Class:
Proposed Use:
Permit Number: 16-00000967
Status: Permit Issued
Valuation: $0.00
Contractor Company:
Contractor Name: Sanctified Roofing

Date: **6/10/2014**
Permit Type:
Description:

Permit Description: **Tenant Infill/Remodel Commercial**
Work Class:
Proposed Use:
Permit Number: 14-00001043
Status: Permit Completed
Valuation: $0.00
Contractor Company:
Contractor Name: ROYCE, PETER TR ETAL

421 E YOSEMITE AVE

Date: **3/31/2022**
Permit Type:
Description:

Permit Description: **Sign Wall**
Work Class:
Proposed Use:
Permit Number: 2022-00000415
Status: Permit Issued
Valuation: $6,327.00
Contractor Company:
Contractor Name:

ADJOINING PROPERTY FINDINGS

Date: **3/31/2022**
Permit Type:
Description:

Permit Description: **Awning/Canopy**
Work Class:
Proposed Use:
Permit Number: 2022-00000416
Status: Permit Issued
Valuation: $2,200.00
Contractor Company:
Contractor Name:

Date: **2/22/2022**
Permit Type:
Description:

Permit Description: **Sign Free/Pole**
Work Class:
Proposed Use:
Permit Number: 2022-00000319
Status: Permit Issued
Valuation: $8,270.00
Contractor Company:
Contractor Name:

Date: **2/16/2022**
Permit Type:
Description:

Permit Description: **Addition Commercial**
Work Class:
Proposed Use:
Permit Number: 2021-00003697
Status: Permit Issued
Valuation: $250,000.00
Contractor Company:
Contractor Name:

ADJOINING PROPERTY FINDINGS

Date: **4/17/2019**
Permit Type:
Description:

Permit Description: **Misc Elect Commercial**
Work Class:
Proposed Use:
Permit Number: 2019-00001104
Status: Permit Issued
Valuation: $400.00
Contractor Company:
Contractor Name:

Date: **2/11/2015**
Permit Type:
Description:

Permit Description: **Miscellaneous Electrical Comm**
Work Class:
Proposed Use:
Permit Number: 15-00000338
Status: Permit Completed
Valuation: $0.00
Contractor Company:
Contractor Name: Guenzi Electric Inc

Date: **10/22/2013**
Permit Type:
Description:

Permit Description: **Wall Sign**
Work Class:
Proposed Use:
Permit Number: 13-00001711
Status: Permit Completed
Valuation: $0.00
Contractor Company:
Contractor Name: PREMIER SIGN

ADJOINING PROPERTY FINDINGS

Date: **5/11/2009**
Permit Type: **BP**
Description: **HOOD & DUCT FIRE SUPPRESSION SYSTEM**

Permit Description: **BUILDING PERMIT**
Work Class:
Proposed Use:
Permit Number: 09-00000215
Status:
Valuation: $600.00
Contractor Company:
Contractor Name:

Date: **12/9/1997**
Permit Type: **PLUM**
Description:

Permit Description: **PLUMBING PERMIT**
Work Class:
Proposed Use:
Permit Number: 97-00002497
Status: CLOSED
Valuation: $1,615.00
Contractor Company:
Contractor Name:

439 E YOSEMITE AVE

Date: **3/1/2013**
Permit Type:
Description:

Permit Description: **Miscellaneous Electrical Comm**
Work Class:
Proposed Use:
Permit Number: 13-00000297
Status: Permit Completed
Valuation: $0.00
Contractor Company:
Contractor Name: ADKINS ELECTRIC

ADJOINING PROPERTY FINDINGS

Date: **2/21/2013**
Permit Type:
Description:

Permit Description: **Re-Roof Commercial**
Work Class:
Proposed Use:
Permit Number: 13-00000264
Status: Permit Completed
Valuation: $0.00
Contractor Company:
Contractor Name: NUSHAKE INC

Date: **12/13/2004**
Permit Type: **SIDI**
Description:

Permit Description: **SIDING PERMIT**
Work Class:
Proposed Use:
Permit Number: 04-00002165
Status: CLOSED
Valuation: $4,000.00
Contractor Company:
Contractor Name:

445 E YOSEMITE AVE

Date: **12/19/2007**
Permit Type: **RERF**
Description: **to reroof**

Permit Description: **REROOF PERMIT**
Work Class:
Proposed Use:
Permit Number: 07-00002296
Status: CLOSED
Valuation: $7,300.00
Contractor Company:
Contractor Name:

ADJOINING PROPERTY FINDINGS

502 E YOSEMITE AVE

Date: **10/27/2022**
Permit Type:
Description:

Permit Description: **Addendum**
Work Class:
Proposed Use:
Permit Number: 2022-00004180
Status: Permit Issued
Valuation: $2,500.00
Contractor Company:
Contractor Name:

Date: **8/24/2022**
Permit Type:
Description:

Permit Description: **TNIF/Remo Commercial**
Work Class:
Proposed Use:
Permit Number: 2022-00001993
Status: Permit Issued
Valuation: $200,000.00
Contractor Company:
Contractor Name:

Date: **8/15/2022**
Permit Type:
Description:

Permit Description: **Hood & Duct FS**
Work Class:
Proposed Use:
Permit Number: 2022-00002597
Status: Permit Issued
Valuation: $1,925.00
Contractor Company:
Contractor Name:

ADJOINING PROPERTY FINDINGS

Date: **6/15/2016**
Permit Type:
Description:

Permit Description: **Misc Bldg Comm**
Work Class:
Proposed Use:
Permit Number: 2015-00003053
Status: Permit Issued
Valuation: $0.00
Contractor Company:
Contractor Name:

Date: **12/3/2014**
Permit Type:
Description:

Permit Description: **Miscellaneous Bldg Commercial**
Work Class:
Proposed Use:
Permit Number: 14-00002464
Status: Permit Completed
Valuation: $0.00
Contractor Company:
Contractor Name:

Date: **9/26/2008**
Permit Type: **BP**
Description: **FIRE SYSTEM UPGRADE TO UL/300**

Permit Description: **BUILDING PERMIT**
Work Class:
Proposed Use:
Permit Number: 08-00001230
Status: CLOSED
Valuation: $2,000.00
Contractor Company:
Contractor Name:

ADJOINING PROPERTY FINDINGS

Date: **6/9/1998**
Permit Type: **SIGN**
Description:

Permit Description: **SIGN PERMIT**
Work Class:
Proposed Use:
Permit Number: 98-00000462
Status: CLOSED
Valuation: $300.00
Contractor Company:
Contractor Name:

506 E YOSEMITE AVE

Date: **6/21/2016**
Permit Type:
Description:

Permit Description: **HVAC Replace Res**
Work Class:
Proposed Use:
Permit Number: 2016-00001978
Status: Permit Issued
Valuation: $0.00
Contractor Company:
Contractor Name: WARREN'S HEATING & AIR

Date: **2/18/2009**
Permit Type: **BP**
Description: **FIRE SYSTEM UPGRADE HOOD&DUCT**

Permit Description: **BUILDING PERMIT**
Work Class:
Proposed Use:
Permit Number: 09-00000113
Status:
Valuation: $2,500.00
Contractor Company:
Contractor Name:

ADJOINING PROPERTY FINDINGS

Date: **8/11/2008**
Permit Type: **PLUM**
Description: **REPLACE WATER HEATER**

Permit Description: **PLUMBING PERMIT**
Work Class:
Proposed Use:
Permit Number: 08-00001114
Status: CLOSED
Valuation: $500.00
Contractor Company:
Contractor Name:

Date: **8/6/2008**
Permit Type: **BPC**
Description: **MINOR FIRE DAMAGE TO COMM. BLDG-**

Permit Description: **BUILDING PERMIT P/M/E**
Work Class:
Proposed Use:
Permit Number: 08-00001103
Status: CLOSED
Valuation: $2,000.00
Contractor Company:
Contractor Name:

508 E YOSEMITE AVE

Date: **8/13/2018**
Permit Type:
Description:

Permit Description: **HVAC Replacement Commercial**
Work Class:
Proposed Use:
Permit Number: 2018-00002729
Status: Permit Issued
Valuation: $0.00
Contractor Company:
Contractor Name: WARREN'S HEATING & AIR

ADJOINING PROPERTY FINDINGS

Date: **2/27/2018**
Permit Type:
Description:

Permit Description: **Misc Mech Res**
Work Class:
Proposed Use:
Permit Number: 2018-00000569
Status: Permit Issued
Valuation: $0.00
Contractor Company:
Contractor Name: WARREN'S HEATING & AIR

Date: **12/12/2007**
Permit Type: **ELEC**
Description: **C/O ELECTRICAL SVC DUE TO FIRE**

Permit Description: **ELECTRICAL PERMIT**
Work Class:
Proposed Use:
Permit Number: 07-00002274
Status: CLOSED
Valuation: $25,000.00
Contractor Company:
Contractor Name:

Date: **12/13/2000**
Permit Type: **BP**
Description:

Permit Description: **BUILDING PERMIT**
Work Class:
Proposed Use:
Permit Number: 00-00001824
Status: CLOSED
Valuation: $8,200.00
Contractor Company:
Contractor Name:

ADJOINING PROPERTY FINDINGS

Date: **5/25/2000**
Permit Type: **BPC**
Description:

Permit Description: **BUILDING PERMIT P/M/E**
Work Class:
Proposed Use:
Permit Number: 00-00000736
Status: CLOSED
Valuation: $4,000.00
Contractor Company:
Contractor Name:

515 E YOSEMITE AVE

Date: **3/4/2019**
Permit Type:
Description:

Permit Description: **HVAC Replace Commercial**
Work Class:
Proposed Use:
Permit Number: 2019-00000531
Status: Permit Issued
Valuation: $30,000.00
Contractor Company:
Contractor Name:

Date: **1/12/2012**
Permit Type:
Description:

Permit Description: **Re-Roof Commercial**
Work Class:
Proposed Use:
Permit Number: 12-00000032
Status: Permit Completed
Valuation: $0.00
Contractor Company:
Contractor Name: COOL ROOFING SYSTEMS, INC

ADJOINING PROPERTY FINDINGS

Date: **7/13/2011**
Permit Type:
Description:

Permit Description: **Fire Alarm**
Work Class:
Proposed Use:
Permit Number: 11-00000699
Status: Permit Expired
Valuation: $0.00
Contractor Company:
Contractor Name: SAFEGARD SECURITY & SOUND

Date: **3/2/2011**
Permit Type: **BP**
Description: **REPLACE EXISTING SHELVING FIXTURES W/NEW SHELVING**

Permit Description: **BUILDING PERMIT**
Work Class:
Proposed Use:
Permit Number: 10-00000224
Status:
Valuation: $20,000.00
Contractor Company:
Contractor Name:

Date: **3/2/2011**
Permit Type:
Description:

Permit Description: **Storage Racks**
Work Class:
Proposed Use:
Permit Number: 10-00000224
Status: Permit Completed
Valuation: $0.00
Contractor Company:
Contractor Name: G.M. NORTHRUP CORP.

ADJOINING PROPERTY FINDINGS

Date: **4/1/1999**
Permit Type: **BPC**
Description:

Permit Description: **BUILDING PERMIT P/M/E**
Work Class:
Proposed Use:
Permit Number: 99-00000405
Status: CLOSED
Valuation: $9,000.00
Contractor Company:
Contractor Name:

516 E YOSEMITE AVE

Date: **11/27/1996**
Permit Type: **BPC**
Description: **ELECT & PLUMB FOR HOT DOG STD**

Permit Description: **BUILDING PERMIT P/M/E**
Work Class:
Proposed Use:
Permit Number: 96-00001246
Status:
Valuation: $2,000.00
Contractor Company:
Contractor Name:

Date: **5/21/1996**
Permit Type: **BPC**
Description:

Permit Description: **BUILDING PERMIT P/M/E**
Work Class:
Proposed Use:
Permit Number: 96-00000462
Status: CLOSED
Valuation: $600.00
Contractor Company:
Contractor Name:

ADJOINING PROPERTY FINDINGS

518 E YOSEMITE AVE

Date:	**5/23/2006**
Permit Type:	**MECH**
Description:	**replace hfac**
Permit Description:	**MECHANICAL PERMIT**
Work Class:	
Proposed Use:	
Permit Number:	06-00000825
Status:	CLOSED
Valuation:	$4,500.00
Contractor Company:	
Contractor Name:	

520 E YOSEMITE AVE

Date:	**7/13/2017**
Permit Type:	
Description:	
Permit Description:	**HVAC Replace Res**
Work Class:	
Proposed Use:	
Permit Number:	2017-00002114
Status:	Permit Issued
Valuation:	$0.00
Contractor Company:	
Contractor Name:	WARREN'S HEATING & AIR

ADJOINING PROPERTY FINDINGS

Date: **5/14/1997**
Permit Type: **ELEC**
Description: **200 AMP SERVICE**

Permit Description: **ELECTRICAL PERMIT**
Work Class:
Proposed Use:
Permit Number: 97-00001715
Status: CLOSED
Valuation: $800.00
Contractor Company:
Contractor Name:

525 E YOSEMITE AVE

Date: **6/16/2016**
Permit Type:
Description:

Permit Description: **TNIF/Remo Comm**
Work Class:
Proposed Use:
Permit Number: 2016-00001933
Status: Permit Created
Valuation: $0.00
Contractor Company:
Contractor Name: S Builders

Date: **6/25/2009**
Permit Type: **BP**
Description: **REMOVE AND SAFE OFF 2 EXISTING NON BEARING WALLS**

Permit Description: **BUILDING PERMIT**
Work Class:
Proposed Use:
Permit Number: 09-00000626
Status: CLOSED
Valuation: $3,000.00
Contractor Company:
Contractor Name:

ADJOINING PROPERTY FINDINGS

Date: **6/15/2005**
Permit Type: **RERF**
Description: ****

Permit Description: **REROOF PERMIT**
Work Class:
Proposed Use:
Permit Number: 05-00001119
Status: CLOSED
Valuation: $18,530.00
Contractor Company:
Contractor Name:

Date: **3/29/2005**
Permit Type: **RERF**
Description:

Permit Description: **REROOF PERMIT**
Work Class:
Proposed Use:
Permit Number: 05-00000420
Status: CLOSED
Valuation: $5,525.00
Contractor Company:
Contractor Name:

Date: **5/11/2001**
Permit Type: **MECH**
Description:

Permit Description: **MECHANICAL PERMIT**
Work Class:
Proposed Use:
Permit Number: 01-00000855
Status: CLOSED
Valuation: $6,000.00
Contractor Company:
Contractor Name:

ADJOINING PROPERTY FINDINGS

Date: **11/26/1996**
Permit Type: **BPC**
Description:

Permit Description: **BUILDING PERMIT P/M/E**
Work Class:
Proposed Use:
Permit Number: 96-00000541
Status: CLOSED
Valuation: $5,000.00
Contractor Company:
Contractor Name:

531 E YOSEMITE AVE

Date: **12/13/2016**
Permit Type:
Description:

Permit Description: **Fire Alarm**
Work Class:
Proposed Use:
Permit Number: 2016-00003566
Status: Permit Issued
Valuation: $0.00
Contractor Company:
Contractor Name: 1st Security & Sound

Date: **5/6/2013**
Permit Type:
Description:

Permit Description: **Miscellaneous Res Plumbing**
Work Class:
Proposed Use:
Permit Number: 13-00000737
Status: Permit Completed
Valuation: $0.00
Contractor Company:
Contractor Name: DONCAM AMERICAN, INC.

ADJOINING PROPERTY FINDINGS

Date: **5/23/2012**
Permit Type:
Description:

Permit Description: **Re-Roof Commercial**
Work Class:
Proposed Use:
Permit Number: 12-00000783
Status: Permit Completed
Valuation: $0.00
Contractor Company:
Contractor Name: NOBLE H BROWN ROOFING CO

Date: **7/7/2008**
Permit Type: **MECH**
Description: **FURNISH & INSTALL A 5TON 13SEER A/C CHARGE SYSTEM**

Permit Description: **MECHANICAL PERMIT**
Work Class:
Proposed Use:
Permit Number: 08-00000918
Status: CLOSED
Valuation: $3,200.00
Contractor Company:
Contractor Name:

Date: **3/19/2007**
Permit Type: **MECH**
Description: **replace 2 roof mount hvac**

Permit Description: **MECHANICAL PERMIT**
Work Class:
Proposed Use:
Permit Number: 07-00000524
Status: CLOSED
Valuation: $15,000.00
Contractor Company:
Contractor Name:

ADJOINING PROPERTY FINDINGS

Date: **3/16/1998**
Permit Type: **RERF**
Description:

Permit Description: **REROOF PERMIT**
Work Class:
Proposed Use:
Permit Number: 98-00000150
Status: CLOSED
Valuation: $2,660.00
Contractor Company:
Contractor Name:

Date: **2/2/1998**
Permit Type: **BPC**
Description:

Permit Description: **BUILDING PERMIT P/M/E**
Work Class:
Proposed Use:
Permit Number: 98-00000058
Status: CLOSED
Valuation: $10,000.00
Contractor Company:
Contractor Name:

544 E YOSEMITE AVE

Date: **8/12/2002**
Permit Type: **BPC**
Description:

Permit Description: **BUILDING PERMIT P/M/E**
Work Class:
Proposed Use:
Permit Number: 02-00001589
Status: CLOSED
Valuation: $7,500.00
Contractor Company:
Contractor Name:

ADJOINING PROPERTY FINDINGS

Date: **6/17/2002**
Permit Type: **PLUM**
Description:

Permit Description: **PLUMBING PERMIT**
Work Class:
Proposed Use:
Permit Number: 02-00001219
Status: CLOSED
Valuation: $500.00
Contractor Company:
Contractor Name:

Date: **5/5/2000**
Permit Type: **BPC**
Description: **PERMIT EXPIRED/CLOSED**

Permit Description: **BUILDING PERMIT P/M/E**
Work Class:
Proposed Use:
Permit Number: 00-00000343
Status: CLOSED
Valuation: $80,000.00
Contractor Company:
Contractor Name:

ADJOINING PROPERTY FINDINGS

E YOSEMITE AVE STE 106

300 E YOSEMITE AVE STE 106

Date:	**4/16/2008**
Permit Type:	**BPC**
Description:	**change of occupancey from B to E**
Permit Description:	**BUILDING PERMIT P/M/E**
Work Class:	
Proposed Use:	
Permit Number:	08-00000514
Status:	CLOSED
Valuation:	$0.00
Contractor Company:	
Contractor Name:	

Date:	**3/3/2008**
Permit Type:	**BP**
Description:	**24 SF PATIO**
Permit Description:	**BUILDING PERMIT**
Work Class:	
Proposed Use:	
Permit Number:	08-00000277
Status:	IN PLAN CHECK
Valuation:	$398.00
Contractor Company:	
Contractor Name:	

ADJOINING PROPERTY FINDINGS

Date: **8/10/2000**
Permit Type: **BPC**
Description:

Permit Description: **BUILDING PERMIT P/M/E**
Work Class:
Proposed Use:
Permit Number: 00-00000361
Status: CLOSED
Valuation: $3,000.00
Contractor Company:
Contractor Name:

N FREMONT ST

101 N FREMONT ST

Date: **4/24/1998**
Permit Type: **RERF**
Description:

Permit Description: **REROOF PERMIT**
Work Class:
Proposed Use:
Permit Number: 98-00000313
Status: CLOSED
Valuation: $2,880.00
Contractor Company:
Contractor Name:

ADJOINING PROPERTY FINDINGS

Date: **4/23/1998**
Permit Type: **PLUM**
Description:

Permit Description: **PLUMBING PERMIT**
Work Class:
Proposed Use:
Permit Number: 98-00000305
Status: CLOSED
Valuation: $2,851.00
Contractor Company:
Contractor Name:

117 N FREMONT ST

Date: **6/7/2022**
Permit Type:
Description:

Permit Description: **HVAC Replace Residential**
Work Class:
Proposed Use:
Permit Number: 2022-00002347
Status: Permit Issued
Valuation: $5,000.00
Contractor Company:
Contractor Name:

Date: **8/30/2011**
Permit Type:
Description:

Permit Description: **Re-Roof Residential**
Work Class:
Proposed Use:
Permit Number: 11-00001097
Status: Permit Completed
Valuation: $0.00
Contractor Company:
Contractor Name: VELASQUEZ, HECTOR & ROSELIA

ADJOINING PROPERTY FINDINGS

Date: **5/6/2005**
Permit Type: **ELEC**
Description:

Permit Description: **ELECTRICAL PERMIT**
Work Class:
Proposed Use:
Permit Number: 05-00000824
Status: CLOSED
Valuation: $1,200.00
Contractor Company:
Contractor Name:

125 N FREMONT ST

Date: **5/15/2006**
Permit Type: **RERF**
Description: **t/o, r/r**

Permit Description: **REROOF PERMIT**
Work Class:
Proposed Use:
Permit Number: 06-00000801
Status: CLOSED
Valuation: $8,045.00
Contractor Company:
Contractor Name:

ADJOINING PROPERTY FINDINGS

N GARFIELD AVE

105 N GARFIELD AVE

Date:	**3/10/2005**
Permit Type:	**SIGN**
Description:	
Permit Description:	**SIGN PERMIT**
Work Class:	
Proposed Use:	
Permit Number:	05-00000389
Status:	CLOSED
Valuation:	$1,500.00
Contractor Company:	
Contractor Name:	

117 N GARFIELD AVE

Date:	**6/3/2013**
Permit Type:	
Description:	
Permit Description:	**Electrical Service Change Res**
Work Class:	
Proposed Use:	
Permit Number:	13-00000905
Status:	Permit Completed
Valuation:	$0.00
Contractor Company:	
Contractor Name:	SILVA ELECTRICAL, INC

ADJOINING PROPERTY FINDINGS

Date: **4/16/2012**
Permit Type:
Description:

Permit Description: **Re-Roof Residential**
Work Class:
Proposed Use:
Permit Number: 12-00000467
Status: Permit Completed
Valuation: $0.00
Contractor Company:
Contractor Name: NUSHAKE INC

128 N GARFIELD AVE

Date: **1/12/2021**
Permit Type:
Description:

Permit Description: **Misc Elect Commercial**
Work Class:
Proposed Use:
Permit Number: 2020-00003883
Status: Permit Issued
Valuation: $15,000.00
Contractor Company:
Contractor Name:

Date: **12/22/2020**
Permit Type:
Description:

Permit Description: **Parking Lot**
Work Class:
Proposed Use:
Permit Number: 2020-00003849
Status: Permit Issued
Valuation: $30,000.00
Contractor Company:
Contractor Name:

ADJOINING PROPERTY FINDINGS

Date: **8/17/2015**
Permit Type:
Description:

Permit Description: **Heating, Ventilation, and AC**
Work Class:
Proposed Use:
Permit Number: 15-00002253
Status: Permit Completed
Valuation: $0.00
Contractor Company:
Contractor Name: AIR TECH HEATING AND A/C

Date: **7/7/2015**
Permit Type:
Description:

Permit Description: **Heating, Ventilation, and AC**
Work Class:
Proposed Use:
Permit Number: 15-00001859
Status: Permit Completed
Valuation: $0.00
Contractor Company:
Contractor Name: AIR TECH HEATING AND A/C

Date: **11/16/2000**
Permit Type: **SIGN**
Description:

Permit Description: **SIGN PERMIT**
Work Class:
Proposed Use:
Permit Number: 00-00002039
Status: CLOSED
Valuation: $3,200.00
Contractor Company:
Contractor Name:

ADJOINING PROPERTY FINDINGS

138 N GARFIELD AVE

Date: **4/19/2001**
Permit Type: **BPC**
Description:

Permit Description: **BUILDING PERMIT P/M/E**
Work Class:
Proposed Use:
Permit Number: 01-00000689
Status: CLOSED
Valuation: $5,000.00
Contractor Company:
Contractor Name:

Date: **9/15/1998**
Permit Type: **ELEC**
Description:

Permit Description: **ELECTRICAL PERMIT**
Work Class:
Proposed Use:
Permit Number: 98-00000924
Status: CLOSED
Valuation: $0.00
Contractor Company:
Contractor Name:

Date: **7/6/1998**
Permit Type: **RERF**
Description:

Permit Description: **REROOF PERMIT**
Work Class:
Proposed Use:
Permit Number: 98-00000582
Status: CLOSED
Valuation: $2,100.00
Contractor Company:
Contractor Name:

ADJOINING PROPERTY FINDINGS

140 N GARFIELD AVE

Date:	**12/17/2007**
Permit Type:	**BP**
Description:	**55SF PORCH**
Permit Description:	**BUILDING PERMIT**
Work Class:	
Proposed Use:	
Permit Number:	07-00002291
Status:	CLOSED
Valuation:	$913.00
Contractor Company:	
Contractor Name:	

Date:	**6/12/2000**
Permit Type:	**BPC**
Description:	
Permit Description:	**BUILDING PERMIT P/M/E**
Work Class:	
Proposed Use:	
Permit Number:	00-00001016
Status:	CLOSED
Valuation:	$7,000.00
Contractor Company:	
Contractor Name:	

ADJOINING PROPERTY FINDINGS

142 N GARFIELD AVE

Date: **9/15/1998**
Permit Type: **ELEC**
Description:

Permit Description: **ELECTRICAL PERMIT**
Work Class:
Proposed Use:
Permit Number: 98-00000925
Status: CLOSED
Valuation: $0.00
Contractor Company:
Contractor Name:

Date: **7/6/1998**
Permit Type: **RERF**
Description:

Permit Description: **REROOF PERMIT**
Work Class:
Proposed Use:
Permit Number: 98-00000583
Status: CLOSED
Valuation: $2,100.00
Contractor Company:
Contractor Name:

ADJOINING PROPERTY FINDINGS

N GARFIELD AVE # M

133 N GARFIELD AVE # M

Date:	**3/10/2020**
Permit Type:	
Description:	
Permit Description:	**Re-Roof Commercial**
Work Class:	
Proposed Use:	
Permit Number:	2020-00000769
Status:	Permit Issued
Valuation:	$22,500.00
Contractor Company:	
Contractor Name:	

Date:	**3/19/2007**
Permit Type:	**PLUM**
Description:	**replace h20 lines from h20 htr**
Permit Description:	**PLUMBING PERMIT**
Work Class:	
Proposed Use:	
Permit Number:	07-00000528
Status:	CLOSED
Valuation:	$7,400.00
Contractor Company:	
Contractor Name:	

ADJOINING PROPERTY FINDINGS

Date: **8/3/2004**
Permit Type: **BPC**
Description:

Permit Description: **BUILDING PERMIT P/M/E**
Work Class:
Proposed Use:
Permit Number: 04-00001319
Status: CLOSED
Valuation: $5,000.00
Contractor Company:
Contractor Name:

Date: **9/23/1997**
Permit Type: **BPC**
Description:

Permit Description: **BUILDING PERMIT P/M/E**
Work Class:
Proposed Use:
Permit Number: 97-00002246
Status: CLOSED
Valuation: $500.00
Contractor Company:
Contractor Name:

ADJOINING PROPERTY FINDINGS

N LINCOLN AVE

114 N LINCOLN AVE

Date: **4/19/2016**
Permit Type:
Description:

Permit Description: **Miscellaneous Res Plumbing**
Work Class:
Proposed Use:
Permit Number: 16-00001160
Status: Permit Issued
Valuation: $0.00
Contractor Company:
Contractor Name: Vulcan Construction

Date: **11/14/2000**
Permit Type: **RERF**
Description:

Permit Description: **REROOF PERMIT**
Work Class:
Proposed Use:
Permit Number: 00-00002263
Status: CLOSED
Valuation: $4,900.00
Contractor Company:
Contractor Name:

ADJOINING PROPERTY FINDINGS

118 N LINCOLN AVE

Date: **1/17/2002**
Permit Type: **ELEC**
Description:

Permit Description: **ELECTRICAL PERMIT**
Work Class:
Proposed Use:
Permit Number: 02-00000097
Status: CLOSED
Valuation: $250.00
Contractor Company:
Contractor Name:

Date: **12/20/2001**
Permit Type: **ELEC**
Description:

Permit Description: **ELECTRICAL PERMIT**
Work Class:
Proposed Use:
Permit Number: 01-00002119
Status: CLOSED
Valuation: $300.00
Contractor Company:
Contractor Name:

ADJOINING PROPERTY FINDINGS

124 N LINCOLN AVE

Date:	**8/23/2016**
Permit Type:	
Description:	
Permit Description:	**HVAC Replace Res**
Work Class:	
Proposed Use:	
Permit Number:	2016-00002752
Status:	Permit Issued
Valuation:	$0.00
Contractor Company:	
Contractor Name:	HONEYS AIR

Date:	**4/19/2016**
Permit Type:	
Description:	
Permit Description:	**Miscellaneous Res Plumbing**
Work Class:	
Proposed Use:	
Permit Number:	16-00001159
Status:	Permit Issued
Valuation:	$0.00
Contractor Company:	
Contractor Name:	Vulcan Construction

ADJOINING PROPERTY FINDINGS

N SHERMAN AVE

110 N SHERMAN AVE

Date:	**2/9/2021**
Permit Type:	
Description:	
Permit Description:	**TNIF/Remo Commercial**
Work Class:	
Proposed Use:	
Permit Number:	2020-00002153
Status:	Permit Issued
Valuation:	$91,555.00
Contractor Company:	
Contractor Name:	

Date:	**10/12/1999**
Permit Type:	**RERF**
Description:	
Permit Description:	**REROOF PERMIT**
Work Class:	
Proposed Use:	
Permit Number:	99-00001402
Status:	CLOSED
Valuation:	$2,745.00
Contractor Company:	
Contractor Name:	

ADJOINING PROPERTY FINDINGS

Date: **10/5/1998**
Permit Type: **RERF**
Description:

Permit Description: **REROOF PERMIT**
Work Class:
Proposed Use:
Permit Number: 98-00001012
Status: CLOSED
Valuation: $4,000.00
Contractor Company:
Contractor Name:

114 N SHERMAN AVE

Date: **2/12/2007**
Permit Type: **MECH**
Description: **2 1/2 ton gas package on roof New ductwork**

Permit Description: **MECHANICAL PERMIT**
Work Class:
Proposed Use:
Permit Number: 07-00000197
Status: CLOSED
Valuation: $7,825.00
Contractor Company:
Contractor Name:

ADJOINING PROPERTY FINDINGS

118 N SHERMAN AVE

Date: **1/11/2022**
Permit Type:
Description:

Permit Description: **StuccoSiding Residential**
Work Class:
Proposed Use:
Permit Number: 2022-00000105
Status: Permit Issued
Valuation: $6,500.00
Contractor Company:
Contractor Name:

Date: **6/9/2021**
Permit Type:
Description:

Permit Description: **Demo Residential**
Work Class:
Proposed Use:
Permit Number: 2021-00001399
Status: Permit Issued
Valuation: $7,000.00
Contractor Company:
Contractor Name:

Date: **6/9/2021**
Permit Type:
Description:

Permit Description: **Addition Residential**
Work Class:
Proposed Use:
Permit Number: 2021-00001400
Status: Permit Issued
Valuation: $20,000.00
Contractor Company:
Contractor Name:

ADJOINING PROPERTY FINDINGS

Date: **4/5/2016**
Permit Type:
Description:

Permit Description: **Heating, Ventilation, and AC**
Work Class:
Proposed Use:
Permit Number: 16-00000923
Status: Permit Completed
Valuation: $0.00
Contractor Company:
Contractor Name: DELLS HEATING & AIR

Date: **5/13/2005**
Permit Type: **MECH**
Description:

Permit Description: **MECHANICAL PERMIT**
Work Class:
Proposed Use:
Permit Number: 05-00000883
Status: CLOSED
Valuation: $500.00
Contractor Company:
Contractor Name:

Date: **2/20/2001**
Permit Type: **ELEC**
Description:

Permit Description: **ELECTRICAL PERMIT**
Work Class:
Proposed Use:
Permit Number: 01-00000292
Status: CLOSED
Valuation: $1,000.00
Contractor Company:
Contractor Name:

ADJOINING PROPERTY FINDINGS

Date: **8/5/1997**
Permit Type: **RERF**
Description:

Permit Description: **REROOF PERMIT**
Work Class:
Proposed Use:
Permit Number: 97-00002047
Status: CLOSED
Valuation: $2,500.00
Contractor Company:
Contractor Name:

119 N SHERMAN AVE

Date: **5/13/2022**
Permit Type:
Description:

Permit Description: **Remodel Residential**
Work Class:
Proposed Use:
Permit Number: 2022-00001689
Status: Permit Issued
Valuation: $50,000.00
Contractor Company:
Contractor Name:

Date: **1/10/1996**
Permit Type: **RERF**
Description:

Permit Description: **REROOF PERMIT**
Work Class:
Proposed Use:
Permit Number: 96-00000024
Status: CLOSED
Valuation: $1,350.00
Contractor Company:
Contractor Name:

ADJOINING PROPERTY FINDINGS

127 N SHERMAN AVE

Date:	**8/25/1995**
Permit Type:	**PLUM**
Description:	
Permit Description:	**PLUMBING PERMIT**
Work Class:	
Proposed Use:	
Permit Number:	95-00000199
Status:	CLOSED
Valuation:	$0.00
Contractor Company:	
Contractor Name:	

132 N SHERMAN AVE

Date:	**6/19/2008**
Permit Type:	**BP**
Description:	**Demo SFD - no septic, no well**
Permit Description:	**BUILDING PERMIT**
Work Class:	
Proposed Use:	
Permit Number:	08-00000822
Status:	CLOSED
Valuation:	$4,000.00
Contractor Company:	
Contractor Name:	

ADJOINING PROPERTY FINDINGS

139 N SHERMAN AVE

Date: **12/2/2013**
Permit Type:
Description:

Permit Description: **Residential Remodel**
Work Class:
Proposed Use:
Permit Number: 13-00001919
Status: Permit Completed
Valuation: $0.00
Contractor Company:
Contractor Name: NISPEROS, ELPIDIO C

Date: **11/1/2011**
Permit Type:
Description:

Permit Description: **Residential Fire Repair**
Work Class:
Proposed Use:
Permit Number: 11-00001334
Status: Permit Completed
Valuation: $0.00
Contractor Company:
Contractor Name: EAGLE CONSTRUCTION

ADJOINING PROPERTY FINDINGS

N SHERMAN AVE #

111 N SHERMAN AVE #

Date:	**8/13/2019**
Permit Type:	
Description:	
Permit Description:	**Misc Elect Residential**
Work Class:	
Proposed Use:	
Permit Number:	2019-00002758
Status:	Permit Issued
Valuation:	$2,000.00
Contractor Company:	
Contractor Name:	

Date:	**5/6/2019**
Permit Type:	
Description:	
Permit Description:	**Water Heater**
Work Class:	
Proposed Use:	
Permit Number:	2019-00001379
Status:	Permit Issued
Valuation:	$3,000.00
Contractor Company:	
Contractor Name:	

ADJOINING PROPERTY FINDINGS

Date: **11/19/2014**
Permit Type:
Description:

Permit Description: **Re-Roof Residential**
Work Class:
Proposed Use:
Permit Number: 14-00002362
Status: Permit Completed
Valuation: $0.00
Contractor Company:
Contractor Name: NUSHAKE INC

Date: **1/10/1996**
Permit Type: **RERF**
Description:

Permit Description: **REROOF PERMIT**
Work Class:
Proposed Use:
Permit Number: 96-00000023
Status: CLOSED
Valuation: $1,500.00
Contractor Company:
Contractor Name:

ADJOINING PROPERTY FINDINGS

S FREMONT ST

109 S FREMONT ST

Date:	**12/15/2015**
Permit Type:	
Description:	
Permit Description:	**Residential Photovoltaic**
Work Class:	
Proposed Use:	
Permit Number:	15-00003499
Status:	Permit Completed
Valuation:	$0.00
Contractor Company:	
Contractor Name:	SOLARCITY

Date:	**3/25/2014**
Permit Type:	
Description:	
Permit Description:	**Re-Roof Residential**
Work Class:	
Proposed Use:	
Permit Number:	14-00000437
Status:	Permit Completed
Valuation:	$0.00
Contractor Company:	
Contractor Name:	CALIFORNIA CLASSIC ROOFING

ADJOINING PROPERTY FINDINGS

Date: **2/7/1997**
Permit Type: **MECH**
Description:

Permit Description: **MECHANICAL PERMIT**
Work Class:
Proposed Use:
Permit Number: 97-00001409
Status: CLOSED
Valuation: $4,700.00
Contractor Company:
Contractor Name:

Date: **11/14/1996**
Permit Type: **RERF**
Description:

Permit Description: **REROOF PERMIT**
Work Class:
Proposed Use:
Permit Number: 96-00001210
Status: CLOSED
Valuation: $1,500.00
Contractor Company:
Contractor Name:

113 S FREMONT ST

Date: **7/25/2019**
Permit Type:
Description:

Permit Description: **Misc Elect Residential**
Work Class:
Proposed Use:
Permit Number: 2019-00002234
Status: Permit Issued
Valuation: $18,000.00
Contractor Company:
Contractor Name:

ADJOINING PROPERTY FINDINGS

Date: **8/9/2007**
Permit Type: **RERF**
Description: **r/s, r/r**

Permit Description: **REROOF PERMIT**
Work Class:
Proposed Use:
Permit Number: 07-00001435
Status: CLOSED
Valuation: $2,580.00
Contractor Company:
Contractor Name:

Date: **12/15/1997**
Permit Type: **RERF**
Description:

Permit Description: **REROOF PERMIT**
Work Class:
Proposed Use:
Permit Number: 97-00002515
Status: CLOSED
Valuation: $2,300.00
Contractor Company:
Contractor Name:

117 S FREMONT ST

Date: **7/19/2002**
Permit Type: **RERF**
Description:

Permit Description: **REROOF PERMIT**
Work Class:
Proposed Use:
Permit Number: 02-00001424
Status: CLOSED
Valuation: $5,000.00
Contractor Company:
Contractor Name:

ADJOINING PROPERTY FINDINGS

Date: **4/5/2002**
Permit Type: **MECH**
Description:

Permit Description: **MECHANICAL PERMIT**
Work Class:
Proposed Use:
Permit Number: 02-00000535
Status: CLOSED
Valuation: $5,600.00
Contractor Company:
Contractor Name:

Date: **1/31/2002**
Permit Type: **BPC**
Description:

Permit Description: **BUILDING PERMIT P/M/E**
Work Class:
Proposed Use:
Permit Number: 01-00001815
Status: CLOSED
Valuation: $12,540.00
Contractor Company:
Contractor Name:

Date: **10/22/2001**
Permit Type: **BPC**
Description:

Permit Description: **BUILDING PERMIT P/M/E**
Work Class:
Proposed Use:
Permit Number: 01-00001855
Status: CLOSED
Valuation: $1,000.00
Contractor Company:
Contractor Name:

ADJOINING PROPERTY FINDINGS

Date: **10/12/2000**
Permit Type: **BPC**
Description:

Permit Description: **BUILDING PERMIT P/M/E**
Work Class:
Proposed Use:
Permit Number: 00-00001947
Status: CLOSED
Valuation: $11,520.00
Contractor Company:
Contractor Name:

Date: **6/16/2000**
Permit Type: **ELEC**
Description:

Permit Description: **ELECTRICAL PERMIT**
Work Class:
Proposed Use:
Permit Number: 00-00001092
Status: CLOSED
Valuation: $300.00
Contractor Company:
Contractor Name:

119 S FREMONT ST

Date: **3/10/2005**
Permit Type: **RERF**
Description:

Permit Description: **REROOF PERMIT**
Work Class:
Proposed Use:
Permit Number: 05-00000386
Status: CLOSED
Valuation: $3,829.00
Contractor Company:
Contractor Name:

ADJOINING PROPERTY FINDINGS

Date: **11/1/2004**
Permit Type: **BPC**
Description:

Permit Description: **BUILDING PERMIT P/M/E**
Work Class:
Proposed Use:
Permit Number: 04-00001932
Status: CLOSED
Valuation: $2,500.00
Contractor Company:
Contractor Name:

Date: **1/11/1999**
Permit Type: **PLUM**
Description:

Permit Description: **PLUMBING PERMIT**
Work Class:
Proposed Use:
Permit Number: 99-00000035
Status: CLOSED
Valuation: $2,500.00
Contractor Company:
Contractor Name:

ADJOINING PROPERTY FINDINGS

S GARFIELD AV

130 S GARFIELD AV

Date:	**10/1/2005**
Permit Type:	**BPC**
Description:	**Attached Mother-in-Law house and garage**
Permit Description:	**BUILDING PERMIT P/M/E**
Work Class:	
Proposed Use:	
Permit Number:	05-00001999
Status:	CLOSED
Valuation:	$77,804.00
Contractor Company:	
Contractor Name:	

S GARFIELD AVE

112 S GARFIELD AVE

Date:	**6/20/2002**
Permit Type:	**ELEC**
Description:	
Permit Description:	**ELECTRICAL PERMIT**
Work Class:	
Proposed Use:	
Permit Number:	02-00001248
Status:	CLOSED
Valuation:	$0.00
Contractor Company:	
Contractor Name:	

ADJOINING PROPERTY FINDINGS

Date: **4/25/2002**
Permit Type: **ELEC**
Description:

Permit Description: **ELECTRICAL PERMIT**
Work Class:
Proposed Use:
Permit Number: 02-00000710
Status: CLOSED
Valuation: $2,000.00
Contractor Company:
Contractor Name:

Date: **3/4/2002**
Permit Type: **PLUM**
Description:

Permit Description: **PLUMBING PERMIT**
Work Class:
Proposed Use:
Permit Number: 02-00000396
Status: CLOSED
Valuation: $2,000.00
Contractor Company:
Contractor Name:

Date: **2/28/2002**
Permit Type: **BP**
Description:

Permit Description: **BUILDING PERMIT**
Work Class:
Proposed Use:
Permit Number: 02-00000024
Status: CLOSED
Valuation: $10,000.00
Contractor Company:
Contractor Name:

ADJOINING PROPERTY FINDINGS

Date: **2/9/2001**
Permit Type: **BP**
Description:

Permit Description: **BUILDING PERMIT**
Work Class:
Proposed Use:
Permit Number: 01-00000307
Status: CLOSED
Valuation: $0.00
Contractor Company:
Contractor Name:

Date: **8/26/1997**
Permit Type: **RERF**
Description:

Permit Description: **REROOF PERMIT**
Work Class:
Proposed Use:
Permit Number: 97-00002117
Status: CLOSED
Valuation: $4,000.00
Contractor Company:
Contractor Name:

118 S GARFIELD AVE

Date: **10/28/2004**
Permit Type: **RERF**
Description:

Permit Description: **REROOF PERMIT**
Work Class:
Proposed Use:
Permit Number: 04-00001888
Status: CLOSED
Valuation: $4,600.00
Contractor Company:
Contractor Name:

ADJOINING PROPERTY FINDINGS

132 S GARFIELD AVE

Date: **11/24/2015**
Permit Type:
Description:

Permit Description: **Residential Photovoltaic**
Work Class:
Proposed Use:
Permit Number: 15-00003331
Status: Permit Completed
Valuation: $0.00
Contractor Company:
Contractor Name: SOLARCITY

Date: **11/24/2015**
Permit Type:
Description:

Permit Description: **Electrical Service Change Res**
Work Class:
Proposed Use:
Permit Number: 15-00003332
Status: Permit Completed
Valuation: $0.00
Contractor Company:
Contractor Name: SOLARCITY

Date: **9/29/2005**
Permit Type: **BPC**
Description: **Addition to existing dwelling**

Permit Description: **BUILDING PERMIT P/M/E**
Work Class:
Proposed Use:
Permit Number: 05-00001984
Status: CLOSED
Valuation: $143,820.00
Contractor Company:
Contractor Name:

ADJOINING PROPERTY FINDINGS

Date: **7/11/2002**
Permit Type: **RERF**
Description:

Permit Description: **REROOF PERMIT**
Work Class:
Proposed Use:
Permit Number: 02-00001369
Status: CLOSED
Valuation: $1,350.00
Contractor Company:
Contractor Name:

134 S GARFIELD AVE

Date: **2/26/1998**
Permit Type: **RERF**
Description:

Permit Description: **REROOF PERMIT**
Work Class:
Proposed Use:
Permit Number: 98-00000099
Status: CLOSED
Valuation: $6,150.00
Contractor Company:
Contractor Name:

ADJOINING PROPERTY FINDINGS

140 S GARFIELD AVE

Date: **8/31/2017**
Permit Type:
Description:

Permit Description: **Solar PV Resid**
Work Class:
Proposed Use:
Permit Number: 2017-00002624
Status: Permit Issued
Valuation: $0.00
Contractor Company:
Contractor Name: SOLARCITY

Date: **5/23/2014**
Permit Type:
Description:

Permit Description: **Re-Roof Residential**
Work Class:
Proposed Use:
Permit Number: 14-00000888
Status: Permit Completed
Valuation: $0.00
Contractor Company:
Contractor Name: LANCE, DAVID & JANET

Date: **12/27/2007**
Permit Type: **MECH**
Description: **C/O ROOFTOP HVAC 120000 BTU**

Permit Description: **MECHANICAL PERMIT**
Work Class:
Proposed Use:
Permit Number: 07-00002342
Status: CLOSED
Valuation: $11,900.00
Contractor Company:
Contractor Name:

ADJOINING PROPERTY FINDINGS

Date: **10/10/2007**
Permit Type: **BPC**
Description: **ADD BED/BATH**

Permit Description: **BUILDING PERMIT P/M/E**
Work Class:
Proposed Use:
Permit Number: 07-00001822
Status: CLOSED
Valuation: $33,984.00
Contractor Company:
Contractor Name:

144 S GARFIELD AVE

Date: **8/29/2014**
Permit Type:
Description:

Permit Description: **Re-Roof Residential**
Work Class:
Proposed Use:
Permit Number: 14-00001752
Status: Permit Completed
Valuation: $0.00
Contractor Company:
Contractor Name: DAVE UECKER CONSTRUCTION INC

Date: **8/29/2014**
Permit Type:
Description:

Permit Description: **Heating, Ventilation, and AC**
Work Class:
Proposed Use:
Permit Number: 14-00001753
Status: Permit Completed
Valuation: $0.00
Contractor Company:
Contractor Name: DAVE UECKER CONSTRUCTION INC

ADJOINING PROPERTY FINDINGS

S LINCOLN AVE

116 S LINCOLN AVE

Date: **3/22/2012**
Permit Type:
Description:

Permit Description: **Heating, Ventilation, and AC**
Work Class:
Proposed Use:
Permit Number: 12-00000399
Status: Permit Completed
Valuation: $0.00
Contractor Company:
Contractor Name: TRAN, TAN & ANH NGUYET

Date: **3/22/2012**
Permit Type:
Description:

Permit Description: **Miscellaneous Res Electrical**
Work Class:
Proposed Use:
Permit Number: 12-00000400
Status: Permit Completed
Valuation: $0.00
Contractor Company:
Contractor Name: TRAN, TAN & ANH NGUYET

ADJOINING PROPERTY FINDINGS

Date: **2/9/2012**
Permit Type:
Description:

Permit Description: **Heating, Ventilation, and AC**
Work Class:
Proposed Use:
Permit Number: 12-00000144
Status: Permit Completed
Valuation: $0.00
Contractor Company:
Contractor Name: TRAN, TAN & ANH NGUYET

Date: **4/1/1998**
Permit Type: **BPC**
Description:

Permit Description: **BUILDING PERMIT P/M/E**
Work Class:
Proposed Use:
Permit Number: 98-00000220
Status: CLOSED
Valuation: $3,000.00
Contractor Company:
Contractor Name:

118 S LINCOLN AVE

Date: **7/15/2013**
Permit Type:
Description:

Permit Description: **Residential Remodel**
Work Class:
Proposed Use:
Permit Number: 13-00001127
Status: Permit Completed
Valuation: $0.00
Contractor Company:
Contractor Name: KUMAR, SHIV D

ADJOINING PROPERTY FINDINGS

122 S LINCOLN AVE

Date: **10/28/2004**
Permit Type: **PLUM**
Description:

Permit Description: **PLUMBING PERMIT**
Work Class:
Proposed Use:
Permit Number: 04-00001927
Status: CLOSED
Valuation: $450.00
Contractor Company:
Contractor Name:

Date: **3/4/2003**
Permit Type: **ELEC**
Description:

Permit Description: **ELECTRICAL PERMIT**
Work Class:
Proposed Use:
Permit Number: 03-00000352
Status: CLOSED
Valuation: $800.00
Contractor Company:
Contractor Name:

ADJOINING PROPERTY FINDINGS

130 S LINCOLN AVE

Date: **2/10/2017**
Permit Type:
Description:

Permit Description: **Re-Roof Res**
Work Class:
Proposed Use:
Permit Number: 2016-00004066
Status: Permit Issued
Valuation: $0.00
Contractor Company:
Contractor Name: NUSHAKE INC

Date: **9/29/1998**
Permit Type: **BPC**
Description:

Permit Description: **BUILDING PERMIT P/M/E**
Work Class:
Proposed Use:
Permit Number: 98-00000990
Status: CLOSED
Valuation: $1,400.00
Contractor Company:
Contractor Name:

ADJOINING PROPERTY FINDINGS

134 S LINCOLN AVE

Date:	**1/19/2006**
Permit Type:	**MECH**
Description:	**replace hvac**
Permit Description:	**MECHANICAL PERMIT**
Work Class:	
Proposed Use:	
Permit Number:	06-00000007
Status:	CLOSED
Valuation:	$8,492.00
Contractor Company:	
Contractor Name:	

Date:	**1/3/2006**
Permit Type:	**ELEC**
Description:	**change panel from 100-200 amp**
Permit Description:	**ELECTRICAL PERMIT**
Work Class:	
Proposed Use:	
Permit Number:	06-00000006
Status:	CLOSED
Valuation:	$1,400.00
Contractor Company:	
Contractor Name:	

ADJOINING PROPERTY FINDINGS

S SHERMAN AVE

115 S SHERMAN AVE

Date: **2/4/2019**
Permit Type:
Description:

Permit Description: **HVAC Replace Residential**
Work Class:
Proposed Use:
Permit Number: 2019-00000308
Status: Permit Issued
Valuation: $14,402.00
Contractor Company:
Contractor Name:

Date: **6/19/1997**
Permit Type: **BPC**
Description:

Permit Description: **BUILDING PERMIT P/M/E**
Work Class:
Proposed Use:
Permit Number: 97-00001841
Status: CLOSED
Valuation: $1,200.00
Contractor Company:
Contractor Name:

ADJOINING PROPERTY FINDINGS

119 S SHERMAN AVE

Date: **8/25/2021**
Permit Type:
Description:

Permit Description: **Solar Photovoltaic Residential**
Work Class:
Proposed Use:
Permit Number: 2021-00003365
Status: Permit Issued
Valuation: $16,000.00
Contractor Company:
Contractor Name:

Date: **2/20/2003**
Permit Type: **ELEC**
Description:

Permit Description: **ELECTRICAL PERMIT**
Work Class:
Proposed Use:
Permit Number: 03-00000281
Status: CLOSED
Valuation: $400.00
Contractor Company:
Contractor Name:

ADJOINING PROPERTY FINDINGS

135 S SHERMAN AVE

Date:	**2/18/2014**
Permit Type:	
Description:	
Permit Description:	**Residential Remodel**
Work Class:	
Proposed Use:	
Permit Number:	14-00000252
Status:	Permit Completed
Valuation:	$0.00
Contractor Company:	
Contractor Name:	VAN LEHN, BRIAN & CRYSTAL

Date:	**10/18/2001**
Permit Type:	**RERF**
Description:	
Permit Description:	**REROOF PERMIT**
Work Class:	
Proposed Use:	
Permit Number:	01-00001839
Status:	CLOSED
Valuation:	$4,780.00
Contractor Company:	
Contractor Name:	

ADJOINING PROPERTY FINDINGS

137 S SHERMAN AVE

Date:	**10/21/1996**
Permit Type:	**RERF**
Description:	**REMOVE & INSTALL COMP ROOFING**
Permit Description:	**REROOF PERMIT**
Work Class:	
Proposed Use:	
Permit Number:	96-00001127
Status:	CLOSED
Valuation:	$2,500.00
Contractor Company:	
Contractor Name:	

139 S SHERMAN AVE

Date:	**9/14/2004**
Permit Type:	**BPC**
Description:	
Permit Description:	**BUILDING PERMIT P/M/E**
Work Class:	
Proposed Use:	
Permit Number:	04-00001517
Status:	CLOSED
Valuation:	$20,714.00
Contractor Company:	
Contractor Name:	

GLOSSARY

General Building Department concepts

- **ICC:** The International Code Council. The governing body for the building/development codes used by all jurisdictions who've adopted the ICC guidelines. MOST of the US has done this. Canada, Mexico, and other countries use ICC codes books and guides as well. There are a few states who have added guidelines to the ICC codes to better fit their needs. For example, California has added seismic retrofit requirements for most commercial structures.
- **Building Department (Permitting Authority, Building Codes, Inspections Department, Building and Inspections):** This is the department in a jurisdiction where an owner or contractor goes to obtain permits and inspections for building, tearing down, remodeling, adding to, re-roofing, moving or otherwise making changes to any structure, Residential or Commercial.
- **Jurisdiction:** This is the geographic area representing the properties over which a Permitting Authority has responsibility.
- **GC:** General Contractor. Usually the primary contractor hired for any Residential or Commercial construction work.
- **Sub:** Subordinate contracting companies or subcontractors. Usually a "trades" contractor working for the GC. These contractors generally have an area of expertise in which they are licensed like Plumbing, Electrical, Heating and Air systems, Gas Systems, Pools etc. (called "trades").
- **Journeymen:** Sub contractors who have their own personal licenses in one or more trades and work for different contracting companies, wherever they are needed or there is work.
- **HVAC (Mechanical, Heating & Air companies):** HVAC = Heating, Ventilation, and Air Conditioning.
- **ELEC (Electrical, TempPole, TPole, TPower, Temporary Power, Panel, AMP Change, Power Release):** Electrical permits can be pulled for many reasons. The most common reason is to increase the AMPs of power in an electrical power panel. This requires a permit in almost every jurisdiction. Other commons reason for Electrical permits is to insert a temporary power pole at a new construction site. Construction requires electricity, and in a new development, power has yet to be run to the lot. The temporary power pole is usually the very first permit pulled for new development. The power is released to the home owner when construction is complete and this sometimes takes the form of a Power Release permit or inspection.
- **"Pull" a permit:** To obtain and pay for a building permit.
- **CBO:** Chief Building Official
- **Planning Department:** The department in the development process where the building /structural plans are reviewed for their completeness and compliance with building codes
- **Zoning Department:** The department in the development process where the site plans are reviewed for their compliance with the regulations associated with the zoning district in which they are situated.
- **Zoning District:** A pre-determined geographic boundary within a jurisdiction where certain types of structures are permitted / prohibited. Examples are Residential structure, Commercial/Retail structures, Industrial/Manufacturing structures etc. Each zoning district has regulations associated with it like the sizes of the lots, the density of the structures on the lots, the number of parking spaces required for certain types of structures on the lots etc.
- **PIN (TMS, GIS ID, Parcel#):** Property Identification Number and Tax Map System number.
- **State Card (Business license):** A license card issued to a contractor to conduct business.
- **Building Inspector (Inspector):** The inspector is a building department employee that inspects building construction for compliance to codes.
- **C.O.:** Certificate of Occupancy. This is the end of the construction process and designates that the owners now have permission to occupy a structure after its building is complete. Sometimes also referred to as a Certificate of Compliance.

GLOSSARY

Permit Content Definitions

- Permit Number: The alphanumerical designation assigned to a permit for tracking within the building department system. Sometimes the permit number gives clues to its role, e.g. a "PL" prefix may designate a plumbing permit.
- Description: A field on the permit form that allows the building department to give a brief description of the work being done. More often than not, this is the most important field for EP's to find clues to the prior use (s) of the property.
- Permit Type: Generally a brief designation of the type of job being done. For example BLDG-RES, BLDG-COM, ELEC, MECH etc.

Sample Building Permit Data

Date: Nov 09, 2000
Permit Type: Bldg -
New Permit Number: 101000000405
Status: Valuation: $1,000,000.00
Contractor Company: OWNER-BUILDER
Contractor Name:

Description: New one store retail (SAV-ON) with drive-thru pharmacy. Certificate of Occupancy.

Manteca High School
450 E Yosemite Ave
Manteca, CA 95336

Inquiry Number: 7199763.5
December 09, 2022

The EDR-City Directory Image Report

EDR® Environmental Data Resources Inc

6 Armstrong Road
Shelton, CT 06484
800.352.0050
www.edrnet.com

TABLE OF CONTENTS

SECTION

Executive Summary

Findings

City Directory Images

Thank you for your business.
Please contact EDR at 1-800-352-0050
with any questions or comments.

Disclaimer - Copyright and Trademark Notice

This Report contains certain information obtained from a variety of public and other sources reasonably available to Environmental Data Resources, Inc. It cannot be concluded from this Report that coverage information for the target and surrounding properties does not exist from other sources. **NO WARRANTY EXPRESSED OR IMPLIED, IS MADE WHATSOEVER IN CONNECTION WITH THIS REPORT. ENVIRONMENTAL DATA RESOURCES, INC. SPECIFICALLY DISCLAIMS THE MAKING OF ANY SUCH WARRANTIES, INCLUDING WITHOUT LIMITATION, MERCHANTABILITY OR FITNESS FOR A PARTICULAR USE OR PURPOSE. ALL RISK IS ASSUMED BY THE USER. IN NO EVENT SHALL ENVIRONMENTAL DATA RESOURCES, INC. BE LIABLE TO ANYONE, WHETHER ARISING OUT OF ERRORS OR OMISSIONS, NEGLIGENCE, ACCIDENT OR ANY OTHER CAUSE, FOR ANY LOSS OR DAMAGE, INCLUDING, WITHOUT LIMITATION, SPECIAL, INCIDENTAL, CONSEQUENTIAL, OR EXEMPLARY DAMAGES. ANY LIABILITY ON THE PART OF ENVIRONMENTAL DATA RESOURCES, INC. IS STRICTLY LIMITED TO A REFUND OF THE AMOUNT PAID FOR THIS REPORT.** Purchaser accepts this Report "AS IS". Any analyses, estimates, ratings, environmental risk levels or risk codes provided in this Report are provided for illustrative purposes only, and are not intended to provide, nor should they be interpreted as providing any facts regarding, or prediction orforecast of, any environmental risk for any property. Only a Phase I Environmental Site Assessment performed by an environmental professional can provide information regarding the environmental risk for any property. Additionally, the information provided in this Report is not to be construed as legal advice.

Copyright 2020 by Environmental Data Resources, Inc. All rights reserved. Reproduction in any media or format, in whole or in part, of any report or map of Environmental Data Resources, Inc. or its affiliates is prohibited without prior written permission.

EDR and its logos (including Sanborn and Sanborn Map) are trademarks of Environmental Data Resources, Inc. or its affiliates. All other trademarks used herein are the property of their respective owners.

EXECUTIVE SUMMARY

DESCRIPTION

Environmental Data Resources, Inc.'s (EDR) City Directory Report is a screening tool designed to assist environmental professionals in evaluating potential liability on a target property resulting from past activities. EDR's City Directory Report includes a search of available city directory data at 5 year intervals.

RECORD SOURCES

EDR's Digital Archive combines historical directory listings from sources such as Cole Information and Dun & Bradstreet. These standard sources of property information complement and enhance each other to provide a more comprehensive report.

EDR is licensed to reproduce certain City Directory works by the copyright holders of those works. The purchaser of this EDR City Directory Report may include it in report(s) delivered to a customer. Reproduction of City Directories without permission of the publisher or licensed vendor may be a violation of copyright.

Data by
infoUSA®
Copyright©2008
All Rights Reserved

RESEARCH SUMMARY

The following research sources were consulted in the preparation of this report. A check mark indicates where information was identified in the source and provided in this report.

Year	Target Street	Cross Street	Source
2017	☑	☐	EDR Digital Archive
2014	☑	☐	EDR Digital Archive
2010	☑	☐	EDR Digital Archive
2005	☑	☐	EDR Digital Archive
2000	☑	☐	EDR Digital Archive
1995	☑	☐	EDR Digital Archive
1992	☑	☐	EDR Digital Archive
1985	☑	☐	Haines Criss-Cross Directory
1981	☑	☐	Haines Criss-Cross Directory
1978	☑	☐	POLK DIRECTORY CO
1973	☑	☐	POLK DIRECTORY CO
1968	☑	☐	POLK DIRECTORY CO

FINDINGS

TARGET PROPERTY STREET

450 E Yosemite Ave
Manteca, CA 95336

Year	*CD Image*	*Source*

E YOSEMITE AVE

2017	pg A1	EDR Digital Archive
2014	pg A2	EDR Digital Archive
2010	pg A3	EDR Digital Archive
2005	pg A4	EDR Digital Archive
2000	pg A5	EDR Digital Archive
1995	pg A6	EDR Digital Archive
1992	pg A7	EDR Digital Archive
1985	pg A8	Haines Criss-Cross Directory
1981	pg A10	Haines Criss-Cross Directory
1981	pg A9	Haines Criss-Cross Directory
1978	pg A11	POLK DIRECTORY CO
1978	pg A12	POLK DIRECTORY CO
1973	pg A13	POLK DIRECTORY CO
1973	pg A14	POLK DIRECTORY CO
1968	pg A15	POLK DIRECTORY CO
1968	pg A16	POLK DIRECTORY CO

FINDINGS

CROSS STREETS

No Cross Streets Identified

City Directory Images

Target Street	Cross Street	Source
✓	-	EDR Digital Archive

E YOSEMITE AVE 2017

300	ALLSUP, R
	EMERGENCY RESPONDERS ACADAMY
	HAIR & NAILS COMPANY
	IRON & LACE
303	ROCKY MOUNTAIN CHOCOLATE FACTORY
312	FUENTES, JOSE M
318	SPA 56
320	MCDONALD, DAVE L
323	HASAL, ERIK C
332	ALCOHOLICS ANONYMOUS
	PAMPERED PAWS
	SHOPPER BIG BOPPER
	VALENTINE INSURANCE AGENCY
421	TACO BELL
439	AUTO MOTIVES
	YOSEMITE MOTORS
445	CHARTER SERVICES
450	MANTECA UNIFIED SCHOOL DISTRICT
502	LA MEXICANA
	TAQUERIA LA MEXICANA
	ZEN LOCKSMITH
506	MANGY MOOSE CAFE
508	SADIES SALON
	SADIES STYLING SALON
	SAN JOAQUIN AMERICAN GARAGE DOORS
512	CRICKET AUTHORIZED AGENT
	DREAM WEDDING & MORE
	GAMESTOP
	IMPACT DESIGNS
	PAT REEDER INS
514	DREAM WEDDINGS & MORE
515	BRAKE MASTERS
	OREILLY AUTO PARTS
516	IBARRA BROTHERS JEWELERS
	PRINCESS JEWELERS
518	PAY AS YOU GO WIRELESS LLC
520	PIZZA GUYS
531	MANTECA BULLETIN
544	RAYMUS DEVELOPMENT & SALES
554	HAIR BY JAMIE
	THE WRIGHT TOUCH HAIR BY SHERI

Target Street	Cross Street	Source
✓	-	EDR Digital Archive

E YOSEMITE AVE 2014

300	ALLSUP, R
	CAROL NOCETI
	EMERGENCY RESPONDERS ACADEMY OF
	HAIR & NAILS
	HAIR & NAILS COMPANY
	RUTLEDGE, CARRIE
303	ROCKY MOUNTAIN CHOCOLATE FACTORY
310	ONCE UPON A THEME
318	SPA 56
320	OCCUPANT UNKNOWN,
	VARGAS, CARLA
323	HASAL, ERIK C
332	2 CRAZYS REAL ESTATE
	ALCOHOLICS ANONYMOUS MANTECA FELLOWS
	PAMPERED PAWS
	SHOPPER BIG BOPPER
	VALENTINE INSURANCE AGENCY
345	PAPADOGIANNIS, DIMETRA
411	MAYRAS FURNITURE
421	TACO BELL
439	AJS PARK & SELL
	AUTO MOTIVES
445	CHARTER SERVICES
450	MANTECA UNIFIED SCHOOL DISTRICT
502	LA MEXICANA
	TAQUERIA LA MEXICANA
506	MANGY MOOSE CAFE
508	SADIES STYLING SALON
512	IMPACT DESIGNS
514	DREAM WEDDINGS & MORE
	MANTECA & TRACY MONUMENTS
515	BRAKE MASTERS
	OREILLY AUTO PARTS
516	IBARRA BROTHERS JEWELERS
518	ARLENS BARBER SALON
520	PIZZA GUYS
531	MANTECA BULLETIN
544	RAYMUS DEVELOPMENT & SALES
554	HAIR BY JAMIE
	HAIR BY MONIQUE
	WRIGHT TOUCH HAIR BY SHERI THE

Target Street	Cross Street	Source
✓	-	EDR Digital Archive

E YOSEMITE AVE 2010

300	587 WOMENS CLOTHING
	EMERGENCY RESPONDERS ACADEMY
	HAIR & NAILS
303	ROCKY MOUNTAIN CHOCOLATE
305	FASHION HEALTH CARE APPAREL
312	OCCUPANT UNKNOWN,
318	SPA 56
320	DOLLAR, ERICA
	OCCUPANT UNKNOWN,
323	HASAL, ERIK C
332	ALCOHOLICS ANONYMOUS MANTECA
	ALLSTATE INSURANCE CO
	PAMPERED PAWS
	PREPAID LEGAL SVC INC
	VALENTINE INSURANCE
345	PAPADOGIANNIS, FOTIOS D
411	MYRAS FURNITURE
421	TACO BELL
439	AUTO MOTIVES
445	CHARTER SERVICES
450	MANTECA HIGH SCHOOL
	MANTECA SCHOOL DIST
502	LA MEXICANA MARKET
506	MANGY MOOSE CAFE
508	SADIES STYLING SALON
512	IMPACT DESIGNS
	REEDER PAT INSURANCE
514	DREAM WEDDING & MORE
515	BRAKE MASTERS
	KRAGEN AUTO PARTS
516	IBARRAS JEWELRY
518	ARLENS BARBER SALON
520	PIZZA GUYS
531	MANTECA BULLETIN
	RIPON BULLETIN
544	RAYMUS DEVELOPMENT & SALES
554	HAIR BY JAMIE
	HAIR BY MERRY
	HAIR BY TAMMIE
	WRIGHT TOUCH HAIR BY SHERI

Target Street	Cross Street	Source
✓	-	EDR Digital Archive

E YOSEMITE AVE 2005

300	EXCLUSIVE SKIN CARE STUDIO
	HAIR & NAILS
	KAHL PHOTOGRAPHY INC
303	ROSHAN GIFTS & COLLECTIBLES
305	FASHION HEALTH CARE APPAREL
307	AL BROCCHINI BAIL BONDS
309	JUNE BUGS ANTIQUE & COLLECTIBLES
312	GOMEZ, ERNESTO
318	REALTY FINANCIAL NETWORK
320	OCCUPANT UNKNOWN,
323	HASAL, ERIK C
332	CUELLARS TAX SERVICE
	JACOBSON CARL
	KARENS NAILS UNLIMITED
345	PAPADOGIANNIS, FOTIOS D
411	MAYRAS FURNITURE
421	TACO BELL
439	MANTECA WHOLESALE
445	BADA BINGS
	BADA BINGS FASHION LOUNGE
450	MANTECA HIGH SCHOOL
452	RODRIGUEZ, DAVID A
502	LA MEXICANA MARKET
508	SADIES STYLING SALON
512	DREAM WEDDINGS & MORE
	GIFT FROM THE HEART JEWELERS
514	GIFT OF THE HEART OF JEWE
515	BRAKE MASTERS
	KRAGEN AUTO PARTS
516	MILOS COLLECTABLES
	MILOS COLLECTIBLES
518	ARLENS BARBER SALON
520	PIZZA GUYS
525	EVANGELICAL FREE CHURCH
	VERIZON CA
531	MANTECA BULLETIN
544	HAIR BY MONIQUE
	RAYMUS DEVELOPMENT & SALES
554	HENDLEY MERRY
	WRIGHT TOUCH HAIR BY SHERI THE

Target Street	Cross Street	Source
✓	-	EDR Digital Archive

E YOSEMITE AVE 2000

300	CAL DECAL
	GUNWORKS THE
	HAIR & NAILS
	KAHL PHOTOGRAPHY INCORPORATED
303	SWEETS N EATS
305	FASHION HEALTH CARE APPAREL
	GLOBAL NET
307	JUNE BUGS ANTIQUES & COLLECTIBLES
309	ACOUSTI MEDICAL INSTRUMENT INCORPORATED
312	MITCHELL, H W
313	OCCUPANT UNKNOWN,
318	OCCUPANT UNKNOWN,
320	MCDONALD, DAVID L
322	GOVERNMENT REPOS
	OCCUPANT UNKNOWN,
323	HENRY, W
332	METROPOLITAN LIFE INSURANCE
	RWAY MUSIC
	VALENTINE DIANE INS
345	PAPADOGIANNIS, FOTIOS
411	KRAGEN AUTO PARTS MANTECA
421	TACO BELL
445	STAMP STORE THE
450	DIEDE CONSTRUCTION
	MANTECA UNIFIED SCHOOL DISTRICT MANTECA HIGH SCHOOL
	MHS ASSOCIATION STUDENT BODY
502	LAMEXICANA MARKET
	WESTERN UNION MANTECA
506	SUES PLACE
508	SADIES STYLING SALON
512	ALLSTATE INSURANCE COMPANIES
	REEDER PAT INS
515	GRAND AUTO SUPPLY
516	MCCHESNEY RALPH PHOTOGRAPHY & VIDEO
	THE DOG HOUSE
518	ARLENS BARBER SALON
520	PIZZA PLUS
525	EVANGELICAL FREE CHURCH
528	HOPE FAMILY SHELTER
531	MANTECA BULLETIN ADVERTISING
544	HAIR BY MONIQUE THE WRIGHT TOUGH
	RAYMUS DEVELOPMENT & SALES
554	HAIR BY JAMIE
	NAILS & JEWELRY BY LEE
	WRIGHT TOUCH HAIR BY SHERI THE
594	HEADY, ROBERT J

Target Street	Cross Street	Source
✓	-	EDR Digital Archive

E YOSEMITE AVE 1995

300	D W GRAPHICS
	FREDDYS SIGNS
	HAIR & NAIL GARDEN
	KAHL PHOTOGRAPHY INC
	NAIL AFFAIR
	RECORD EXPRESS
303	KNODTS HOUSE OF FLOWERS
305	JOHNSON STUDIO
307	BROCCHINI REALTY
	NATIONAL REAL ESTATE SVC
309	NORMAN L GOULD
312	MITCHELL, H W
318	CORLEY, MICHAEL
	MICHAEL J CORLEY DDS
323	HENRY, LLOYD L
332	ART PLUS
	DIANE VALENTINE
	FRANKLIN PROPERTIES
	JACOBSON, CARL
	METROPOLITAN INSURANCE
	PREGNANCY HELP CTR
	US ARMY RECRUITING
345	PAPADOGIANNIS, FOTIOS
411	KRAGEN AUTO WORKS
445	STAMP STORE
450	MANTECA HIGH SCHOOL
502	LA MEXICANA MARKET
	RAMIREZ, ALFREDO
506	GRANNYS SUNNYSIDE KTCHN
508	SADIES BEAUTY SALON
510	SCULPTURED PERFECTION BY CYNDI
514	MANTECA FLORAL & GIFTS
515	GRAND AUTO STORES
516	JOHN, SANDRA
	LYON, LENORA
	MASTER COBBLER
518	ARLENS BARBER SALON
520	DOMINOS PIZZA
	OCCUPANT UNKNOWNN
531	MANTECA BULLETIN
544	OCCUPANT UNKNOWNN
	RAYMUS DEVELOPMENT & SALES
554	VANESSAS MANE ATTRACTION

Target Street	Cross Street	Source
✓	-	EDR Digital Archive

E YOSEMITE AVE 1992

300	DANCE COMPANY THE
	FREDDYS SIGNS
	KAHL PHOTO&ASSOCTS
	NAIL AFFAIR
	RECORD EXPRESS NO 2
303	KNODTS HOUSE FLWRS
305	JOHNSON STUDIO
307	AL BROCCHINI BL BND
309	GOULD NORMAN L
312	MITCHELL, H W
318	CORLEY MICHAEL DDS
	CORLEY, MICHAEL
323	HENRY LLOYD L DDS
	HENRY, LLOYD
332	ART PLUS
	ATTORNEY LAW CLINIC
	BARKER JEFFREY
	BARKER, JEFFREY
	METRO LIFE INS
	RIGHT TO LIFE
	US ARMY RCRTNG
345	PAPADOGIANNIS, FOTIOS
400	MANTECA HS YEARBOOK
411	KRAGEN AUTO WORKS
421	TACO BELL
439	YOSEMITE MINI MART
445	STAMP STORE THE
450	MANTECA HS
502	LAMEXICANA MARKET
506	GRANNYS SNNYSD KCHN
508	SADIES BEAUTY SALON
514	MANTECA FLORAL&GFTS
515	GRAND AUTO STORES
516	JOHN, SANDRA
	LYON, LENORA
	WILLIAMS, RAYLENE
518	ARLENS BARBER SALON
520	DOMINOS PIZZA
525	CONTEL OF CA INC
531	MANTECA BULLETIN
544	RAYMUS DEVLP&SALES
554	VANESSAS MN ATTRCTN

Target Street	Cross Street	Source
✓	-	Haines Criss-Cross Directory

E YOSEMITE AVE 1985

300	BARBOURI THE	823-8158	2
	CAL DECAL	823-3938	1
	FREDDYS SIGNS	823-3938	
	KAHL GLENN PHOTO	238-1022	0
	RECORD EXPRESS NO 2	823-5439	+5
	SNIRLEYS NAIL AFFR	238-1475	+5
301	XXXX	00	
303	FLOWERS KNOOTS NSE	623-8217	4
	HOUSE OF FLOWERS	823-6217	4
	KNOOTE HOUSE FLWRS	823-6217	6
305	JOHNSON STUDIO	823-7629	
307	AL BROCCHINI BL BND	239-9292	0
	BROGCHINI AL BAIL	239-9292	0
	BROOCHINI REALTY	823-7608	0
308	XXXX	00	
309	GOULD NORMAN L	239-1234	
312	MITCHELL H W	623-3784	3
318	CALICO HOMES INC	239-1687	+5
	HOME SWEET HOME	823-0733	+5
320	XXXX	00	
323	HENRY LLOYD L DDS	823-4114	
332	DIANE VALENTINE	238-1231	0
	FARMERS INS GROUP	239-1231	
	NAZENBERG&ASSOCTS	238-1869	+5
	KOLBER ROBERT K INC	239-1577	2
	U S ARMY RECRUIT	238-3927	1
345	PAPADOGIANNIS F	239-3106	
400	MANTECA SC HI ATNOC	823-7169	2
	MANTECA SC HI CAFE	238-1420	1
	MANTECA SC HIGH	823-7165	
	SC MANTECA NI SC	623-7186	2
	SC MANTECA MTCA	823-7165	
	SC MANTECA MTCA	623-5675	1
	SC TITLE I MANTECA	239-1420	4
411	KRAGEN AUTO SUPPLY	239-5461	4
421	XXXX	00	
427	YOGURT SHACK	238-2757	+5
439	ZIPPYS	623-0871	0
445	CARROLL MARILYN	623-1711	6
	GRIFFITN HAROLD E	623-1711	3
	GUTHMILLER JOHN	823-1711	
	PERRY STEVES&KNOOT	823-1716	1
	PERRY WM L	823-1711	
	SNIELO ASSOC INC	623-1711	
450	MANTECA SC NI BAND	239-4256	9
	MANTECA SC NI TNTR	238-2094	
	MANTECA SC NI YRBK	623-1826	
	SC TITLE I MANTECA	623-1626	4
	SC TITLE I MANTECA	239-2094	4
	SC TITLE I MANTECA	239-4256	4
502	CENTRAL DRUG STORE	823-3331	
505	MARGIES CAFE	239-1856	8
506	SADIES BEAUTY SALON	823-4515	7
512	XXXX	00	
514	MANTECA FLORAL&GFTS	623-6213	8
	WESTERN UN TLEGRPN	823-8213	0
515	GRAND AUTO STORES	239-4188	8
516	SPORTSWORLD	823-3684	4
518	ARLENS BARBER SALON	239-2575	3
520	DOMINOS PIZZA	239-5065	+5
525	CONTINENTAL TELE CO	239-4128	8
531	MANTECA BULLETIN	962-5377	+5
544	RAYMUS INS	823-3146	
	RAYMUS REAL ESTATE	623-3146	2
552	PHYSICAL THERPY LTD	239-3585	+6
554	DAISY BEAUTY SHOP	823-7340	3

Target Street	Cross Street	Source
✓	-	Haines Criss-Cross Directory

E YOSEMITE AVE 1981

300	CAL DECAL	823-3938	+1
	CAL TRAVEL	823-2125	9
	DOBLER DON SKI CTTG	239-5330	+1
	F W ADVERTSNG AGNCY	823-3938	0
	FREDDYS SIGNS	823-3938	4
	KAHL GLENN PHOTO	239-1022	0
301	XXXX	00	
303	KNODTS HOUSE FLWRS	823-6217	6
305	JOHNSON STUDIO	823-7629	
306	XXXX	00	
307	AL BROCCHINI BL BND	239-9292	0
	BROCCHINI AL BAIL	239-9292	0
	BROCCHINI REALTY	823-7608	0
308	XXXX	00	
309	GOULD NORMAN L	239-1234	
312	MITCHELL H W	823-3784	3
318	LARIMORES CTG REST	823-2776	9
320	COOPER S ERIC	823-3517	+1
	LUIS CHRISTENE	823-3517	+1
323	HENRY LLOYD L DDS	823-4114	5
332	DIANE VALENTINE	239-1231	0
	FARMERS INS GROUP	239-1231	5
	MANTECA APPL SV	239-2937	+1
	MERCURY MORTGAGE	982-4449	0
	MERCURY MORTGAGE SV	239-9576	9
	U S ARMY RECRUIT	239-3927	+1
	VALENTIM AFONSO	239-1231	7
345	PAPADOGIANNIS F	239-3106	4
400	MANTECA SC HI CAFE	239-1420	+1
	MANTECA SC HIGH	623-7165	4
	MANTECA SC SOUTH HI	823-8524	+1
	SC MANTECA MTCA	823-7165	
	SC MANTECA MTCA	823-5675	+1
411	XXXX	00	
421	XXXX	00	
427	CENTURY 21 GREELEY	239-4102	8
	COUGHRAN JOHN	239-4102	8
	ELLIS SHIRLEY	239-4102	9
	GREELEY DAVID	239-4102	8
	GREELY REALTY	239-4102	9
	HOUSE BILL	239-4102	8
	LANDNIER ELLIOTT	239-4102	0
	ROBERTSON YVONNE	239-4102	9
	TICE JACQUELINE	239-4102	8
439	ZIPPYS	823-0671	0
445	CARROLL MARILYN	823-1711	8
	GRIFFITH HAROLD E	623-1711	0
	GUTHMILLER JOHN	823-1711	3
	MCKINLEY JERRY	623-1711	+1
	PERRY STEVES&KNODT	823-1716	+1
	PERRY WM L	823-1711	
	SHIELD ASSOC INC	623-1711	5
	TARWATER LINDA	823-1711	+1
450	MANTECA SC HI BAND	239-4288	9
	MANTECA SC HI THTR	239-2094	4
	MANTECA SC HI YRBK	623-1628	
502	CENTRAL DRUG STORE	823-3331	
506	MARGIES CAFE	239-1988	8
508	SADIES BEAUTY SALON	623-4518	3
	SADIES BTY SPPLY	923-4518	7
510	XXXX	00	
512	XXXX	00	
514	MANTECA FLORAL&GFTS	923-6213	8
	WESTERN UN TLEGRPH	823-6212	0
516	GRAND AUTO STORES	239-4188	8
518	MERRYS CERAMICS	823-9949	7
518	ARLEN&SBARBER SALON	239-2578	3
520	K Y MARKET	823-2419	0

Target Street	Cross Street	Source
✓	-	Haines Criss-Cross Directory

E YOSEMITE AVE 1981

YOSEMITE AV E		95336 CONT	
525	CONTINENTAL TELE CO	239-4128	8
531	MANTECA BULLETIN	578-5133	+1
	MANTECA BULLETIN	239-3631	+1
544	RAYMUS INS	823-3148	5
	RAYMUS REAL ESTATE	823-9721	+1
552	FTACEK STAMP CO	823-1211	9
554	DAISY BEAUTY SHOP	823-7340	3

Target Street	Cross Street	Source
✓	-	POLK DIRECTORY CO

E YOSEMITE AVE 1978

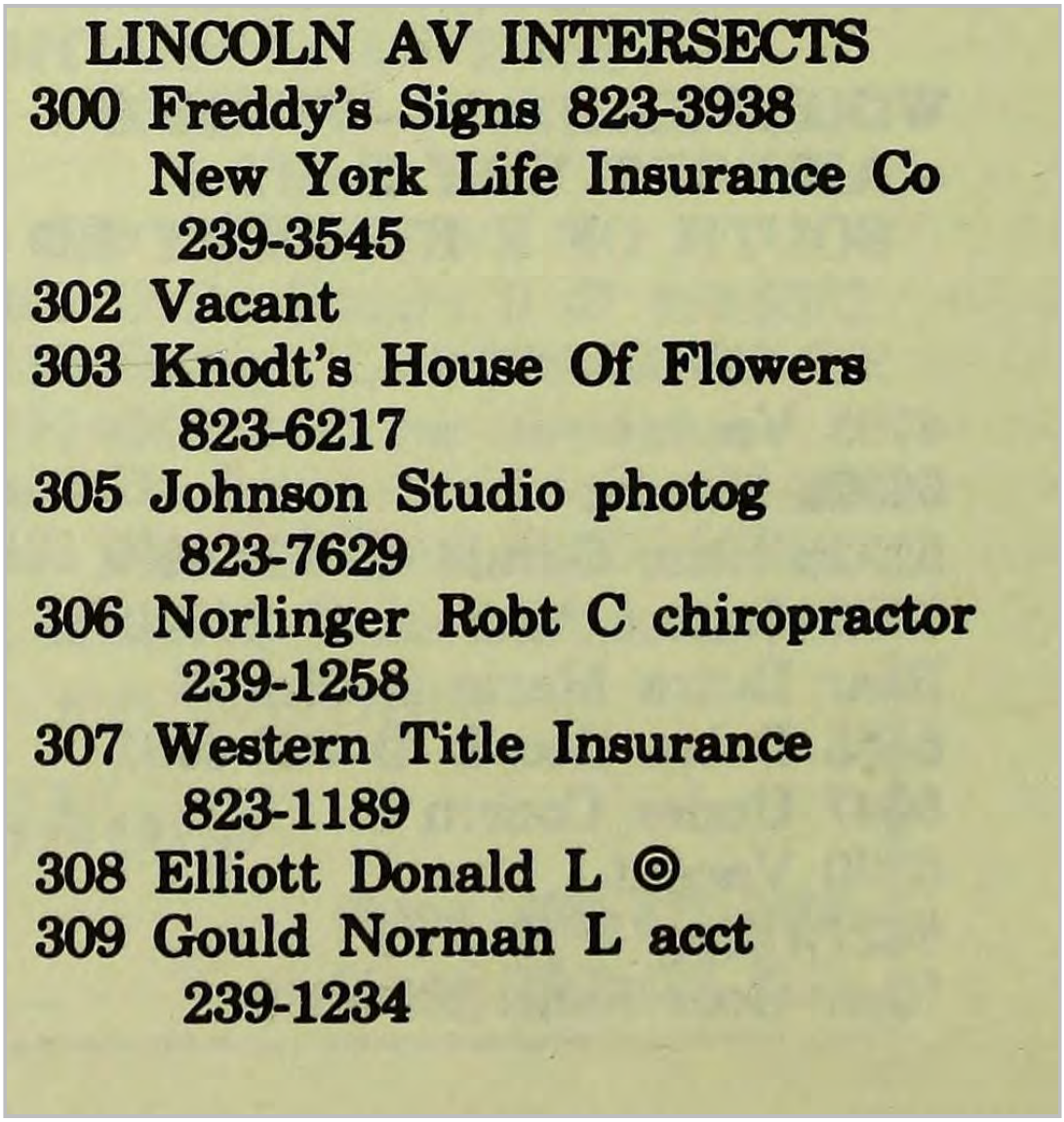

LINCOLN AV INTERSECTS
300 Freddy's Signs 823-3938
New York Life Insurance Co
239-3545
302 Vacant
303 Knodt's House Of Flowers
823-6217
305 Johnson Studio photog
823-7629
306 Norlinger Robt C chiropractor
239-1258
307 Western Title Insurance
823-1189
308 Elliott Donald L ◎
309 Gould Norman L acct
239-1234

Target Street	Cross Street	Source
✓	-	POLK DIRECTORY CO

E YOSEMITE AVE 1978

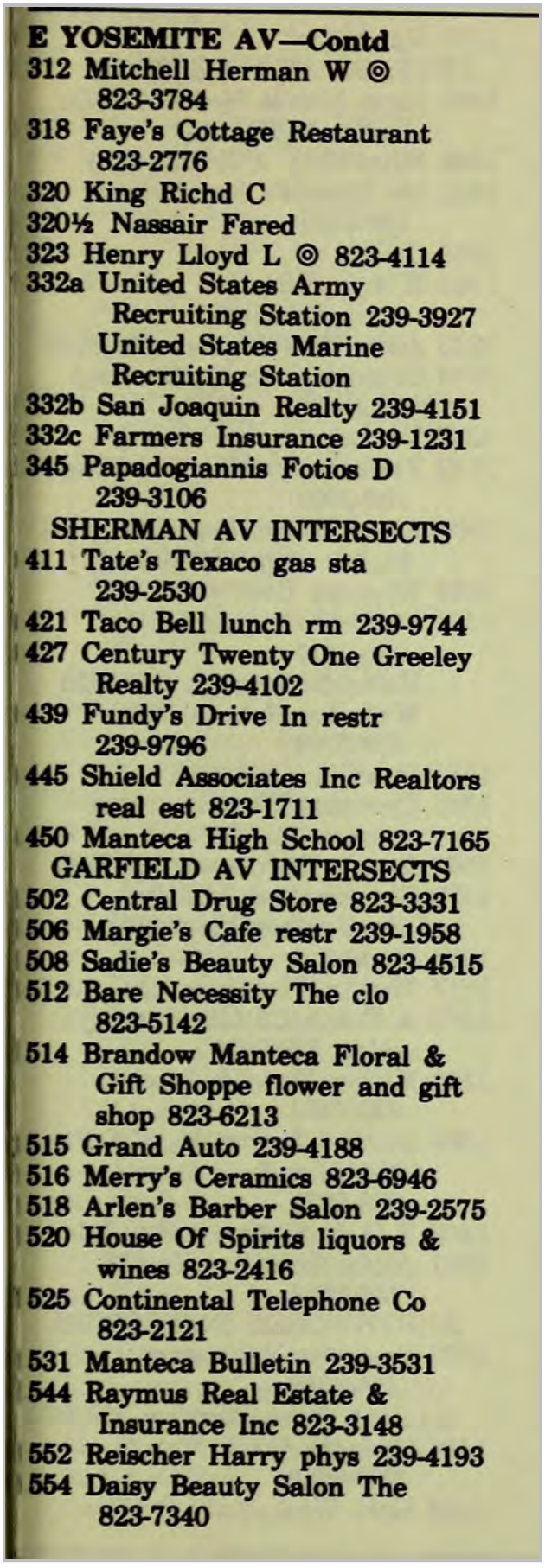

E YOSEMITE AV—Contd
312 Mitchell Herman W ◎ 823-3784
318 Faye's Cottage Restaurant 823-2776
320 King Richd C
320½ Nassair Fared
323 Henry Lloyd L ◎ 823-4114
332a United States Army Recruiting Station 239-3927
United States Marine Recruiting Station
332b San Joaquin Realty 239-4151
332c Farmers Insurance 239-1231
345 Papadogiannis Fotios D 239-3106
SHERMAN AV INTERSECTS
411 Tate's Texaco gas sta 239-2530
421 Taco Bell lunch rm 239-9744
427 Century Twenty One Greeley Realty 239-4102
439 Fundy's Drive In restr 239-9796
445 Shield Associates Inc Realtors real est 823-1711
450 Manteca High School 823-7165
GARFIELD AV INTERSECTS
502 Central Drug Store 823-3331
506 Margie's Cafe restr 239-1958
508 Sadie's Beauty Salon 823-4515
512 Bare Necessity The clo 823-5142
514 Brandow Manteca Floral & Gift Shoppe flower and gift shop 823-6213
515 Grand Auto 239-4188
516 Merry's Ceramics 823-6946
518 Arlen's Barber Salon 239-2575
520 House Of Spirits liquors & wines 823-2416
525 Continental Telephone Co 823-2121
531 Manteca Bulletin 239-3531
544 Raymus Real Estate & Insurance Inc 823-3148
552 Reischer Harry phys 239-4193
554 Daisy Beauty Salon The 823-7340

Target Street	Cross Street	Source
✓	-	POLK DIRECTORY CO

E YOSEMITE AVE 1973



LINCOLN AV INTERSECTS

300 Freddy's Signs 823-3938
Beckman & Co stocks & bonds 239-1341

301 Collins Insurance Agency 823-7613

303 Knodt's House Of Flowers 823-6217

305 Johnson Studio photog 823-7629

307 Western Title Guaranty Co 823-1189

308 Elliott Donald L ◎ 823-2427

309 Gould Norman L acct 239-1234

Target Street	Cross Street	Source
✓	-	POLK DIRECTORY CO

E YOSEMITE AVE 1973

E YOSEMITE AV—Contd

312 Mitchell Herman W ◎
823-3784
318 Whitaker Andrew J ◎
823-2651
320 Murphy Effie S 823-7505
320½ Vacant
323 Henry Lloyd L ◎ 823-4114
332 Vacant
345 Vacant

SHERMAN AV INTERSECTS

411 Harnden's Texaco 239-1800
421 Taco Bell 239-9744
427 Funderburk John H 823-7805
439 Fundy's Drive In 239-9796
445 Shield Associates real est
823-1711
450 Manteca High School 823-7165

GARFIELD AV INTERSECTS

502 Central Drug Store 823-3331
506 Rusty's 823-3859
508 Sadie's Beauty Salon 823-4515
510 Cassey's Cleaners 239-2515
512 The Bare Necessity clo
823-5142
514 Brandow Manteca Floral &
Gift Shoppe flower and gift
shop 823-6213
515 Safeway Store No 132
823-3428
516 Brandows Mantica Floral &
Gift (ceramics dept)
518 Arlen's Barber Salon 239-2575
520 House Of Spirits liquor
823-2416
525 Continental Telephone Co
823-2121
531 Manteca Bulletin 239-3531
544 Raymus Real Estate &
Insurance Inc 823-3148
552 Edwards Harlan D
chiropractor 823-2773
554 Daisy Beauty & Dress Shop
The 823-7340

FREMONT AV INTERSECTS

Target Street	Cross Street	Source
✓	-	POLK DIRECTORY CO

E YOSEMITE AVE 1968

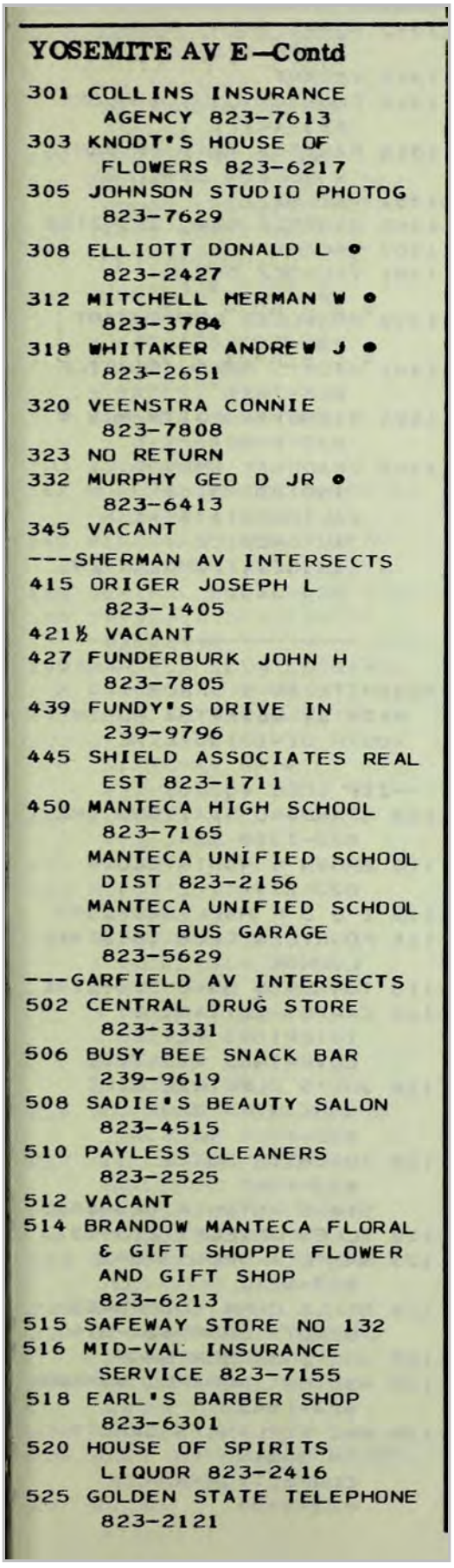

YOSEMITE AV E—Contd

301 COLLINS INSURANCE AGENCY 823-7613
303 KNODT'S HOUSE OF FLOWERS 823-6217
305 JOHNSON STUDIO PHOTOG 823-7629
308 ELLIOTT DONALD L • 823-2427
312 MITCHELL HERMAN W • 823-3784
318 WHITAKER ANDREW J • 823-2651
320 VEENSTRA CONNIE 823-7808
323 NO RETURN
332 MURPHY GEO D JR • 823-6413
345 VACANT
---SHERMAN AV INTERSECTS
415 ORIGER JOSEPH L 823-1405
421½ VACANT
427 FUNDERBURK JOHN H 823-7805
439 FUNDY'S DRIVE IN 239-9796
445 SHIELD ASSOCIATES REAL EST 823-1711
450 MANTECA HIGH SCHOOL 823-7165
MANTECA UNIFIED SCHOOL DIST 823-2156
MANTECA UNIFIED SCHOOL DIST BUS GARAGE 823-5629
---GARFIELD AV INTERSECTS
502 CENTRAL DRUG STORE 823-3331
506 BUSY BEE SNACK BAR 239-9619
508 SADIE'S BEAUTY SALON 823-4515
510 PAYLESS CLEANERS 823-2525
512 VACANT
514 BRANDOW MANTECA FLORAL & GIFT SHOPPE FLOWER AND GIFT SHOP 823-6213
515 SAFEWAY STORE NO 132
516 MID-VAL INSURANCE SERVICE 823-7155
518 EARL'S BARBER SHOP 823-6301
520 HOUSE OF SPIRITS LIQUOR 823-2416
525 GOLDEN STATE TELEPHONE 823-2121

Target Street	Cross Street	Source
✓	-	POLK DIRECTORY CO

E YOSEMITE AVE 1968



Manteca High School
450 E Yosemite Avenue
Manteca, CA 95336

Inquiry Number: 7199763.7
December 14, 2022

EDR Environmental Lien and AUL Search

EDR® Environmental Data Resources Inc

6 Armstrong Road
Shelton, CT 06484
800.352.0050
www.edrnet.com

EDR Environmental Lien and AUL Search

The EDR Environmental Lien and AUL Search Report provides results from a search of available current land title records for environmental cleanup liens and other activity and use limitations, such as engineering controls and institutional controls.

A network of professional, trained researchers, following established procedures, uses client supplied address information to:

- search for parcel information and/or legal description;
- search for ownership information;
- research official land title documents recorded at jurisdictional agencies such as recorders' offices, registries of deeds, county clerks' offices, etc.;
- access a copy of the deed;
- search for environmental encumbering instrument(s) associated with the deed;
- provide a copy of any environmental encumbrance(s) based upon a review of key words in the instrument(s) (title, parties involved, and description); and
- provide a copy of the deed or cite documents reviewed.

Thank you for your business.
Please contact EDR at 1-800-352-0050
with any questions or comments.

Disclaimer - Copyright and Trademark Notice

This Report contains certain information obtained from a variety of public and other sources reasonably available to Environmental Data Resources, Inc. It cannot be concluded from this Report that coverage information for the target and surrounding properties does not exist from other sources. **NO WARRANTY EXPRESSED OR IMPLIED, IS MADE WHATSOEVER IN CONNECTION WITH THIS REPORT. ENVIRONMENTAL DATA RESOURCES, INC. SPECIFICALLY DISCLAIMS THE MAKING OF ANY SUCH WARRANTIES, INCLUDING WITHOUT LIMITATION, MERCHANTABILITY OR FITNESS FOR A PARTICULAR USE OR PURPOSE. ALL RISK IS ASSUMED BY THE USER. IN NO EVENT SHALL ENVIRONMENTAL DATA RESOURCES, INC. BE LIABLE TO ANYONE, WHETHER ARISING OUT OF ERRORS OR OMISSIONS, NEGLIGENCE, ACCIDENT OR ANY OTHER CAUSE, FOR ANY LOSS OR DAMAGE, INCLUDING, WITHOUT LIMITATION, SPECIAL, INCIDENTAL, CONSEQUENTIAL, OR EXEMPLARY DAMAGES. ANY LIABILITY ON THE PART OF ENVIRONMENTAL DATA RESOURCES, INC. IS STRICTLY LIMITED TO A REFUND OF THE AMOUNT PAID FOR THIS REPORT.** Purchaser accepts this Report "AS IS". Any analyses, estimates, ratings, environmental risk levels or risk codes provided in this Report are provided for illustrative purposes only, and are not intended to provide, nor should they be interpreted as providing any facts regarding, or prediction orforecast of, any environmental risk for any property. Only a Phase I Environmental Site Assessment performed by an environmental professional can provide information regarding the environmental risk for any property. Additionally, the information provided in this Report is not to be construed as legal advice.

Copyright 2017 by Environmental Data Resources, Inc. All rights reserved. Reproduction in any media or format, in whole or in part, of any report or map of Environmental Data Resources, Inc. or its affiliates is prohibited without prior written permission.

EDR and its logos (including Sanborn and Sanborn Map) are trademarks of Environmental Data Resources, Inc. or its affiliates. All other trademarks used herein are the property of their respective owners.

EDR Environmental Lien and AUL Search

TARGET PROPERTY INFORMATION

ADDRESS

450 E Yosemite Avenue
Manteca High School
Manteca, CA 95336

ENVIRONMENTAL LIEN

Environmental Lien: Found ☐ Not Found ☒

OTHER ACTIVITY AND USE LIMITATIONS (AULs)

AULs: Found ☐ Not Found ☒

RESEARCH SOURCE

Source 1:

San Joaquin Recorder
San Joaquin, CA

PROPERTY INFORMATION

Deed 1:

Type of Deed:	deed
Title is vested in:	453 Moffat LLC
Title received from:	Anil & Parvati Patel Trustee
Deed Dated	4/22/2019
Deed Recorded:	5/17/2019
Book:	NA
Page:	na
Volume:	na
Instrument:	na
Docket:	NA
Land Record Comments:	
Miscellaneous Comments:	
Legal Description:	See Exhibit
Legal Current Owner:	453 Moffat LLC
Parcel # / Property Identifier:	221-080-02
Comments:	See Exhibit

Deed Exhibit 1

Recording requested by and when recorded mail this deed to:

JOHN L. CAMMACK
MICHAEL & CAMMACK
3247 W. March Lane, Ste. 120
Stockton, California 95219
Mail tax statement to:
Anil & Parvati Patel
453 Moffat Boulevard
Manteca, CA 95336

Doc #: 2019-050548
05/17/2019 08:26:10 AM
Page: 1 of 2 Fee: $92.00
Steve J. Bestolarides
San Joaquin County Recorders
Paid By: SHOWN ON DOCUMENT

APN: 221-080-02

SPACE ABOVE THIS LINE FOR RECORDER'S USE

GRANT DEED

THE UNDERSIGNED GRANTOR(s) DECLARE(s)
DOCUMENTARY TRANSFER TAX IS $ -0- CITY TAX $ -0-
TRANSFER NOT DUE TO SALE

FOR A VALUABLE CONSIDERATION, receipt of which is hereby acknowledged,

Anil Patel and Parvati Patel, Trustees of the Patel Family Trust dated September 7, 2007

hereby GRANTS to 453 Moffat LLC, a limited liability company

the following described real property situated in the County of San Joaquin, State of California, commonly known as 453 Moffat Boulevard, Manteca:

Lots 24, 27, and 28, Block 3, ROSELAWN TERRACE, according to the Official Map or Plat thereof, filed for record June 21, 1920 in Vol. 10 of Maps and Plats, page 12, San Joaquin Records.

Together with all that portion of the West one-half (W 1/2) of Roselawn Avenue, as abandoned by that certain order, a certified copy of which was recorded March 19, 1965 in Book 2927 of Official Records, page 142, San Joaquin County Records.

DATED: April 22, 2019

Patel Family Trust dated September 7, 2007
A. S. Patel
ANIL PATEL, Trustee

Patel Family Trust dated September 7, 2007
Patel
PARVATI PATEL, Trustee

ACKNOWLEDGMENT

A notary public or other officer completing this certificate verifies only the identity of the individual who signed the document to which this certificate is attached, and not the truthfulness, accuracy, or validity of that document

STATE OF CALIFORNIA
COUNTY OF SAN JOAQUIN

On April 22, 2019 before me, Noemi L. Santiago,
Notary Public, personally appeared ANIL PATEL and PARVATI PATEL who proved to me on the basis of satisfactory evidence to be the person(s) whose name(s) is/are subscribed to the within instrument and acknowledged to me that he/she/they executed the same in his/her/their authorized capacity(ies), and that by his/her/their signature(s) on the instrument the person(s), or the entity upon behalf of which the person(s) acted, executed the instrument.

I certify under PENALTY OF PERJURY under the laws of the State of California that the foregoing paragraph is true and correct.

Signature _____ (Seal)

NOEMI L. SANTIAGO
COMM. #2277673
Notary Public - California
San Joaquin County
My Comm. Expires Feb. 16, 2023

Manteca High School
450 E Yosemite Avenue
Manteca, CA 95336

Inquiry Number: 7199763.6
December 08, 2022

The EDR Property Tax Map Report

EDR® Environmental Data Resources Inc

6 Armstrong Road
Shelton, CT 06484
800.352.0050
www.edrnet.com

EDR Property Tax Map Report

Environmental Data Resources, Inc.'s EDR Property Tax Map Report is designed to assist environmental professionals in evaluating potential environmental conditions on a target property by understanding property boundaries and other characteristics. The report includes a search of available property tax maps, which include information on boundaries for the target property and neighboring properties, addresses, parcel identification numbers, as well as other data typically used in property location and identification.

Thank you for your business.
Please contact EDR at 1-800-352-0050
with any questions or comments.

Disclaimer - Copyright and Trademark Notice

This Report contains certain information obtained from a variety of public and other sources reasonably available to Environmental Data Resources, Inc. It cannot be concluded from this Report that coverage information for the target and surrounding properties does not exist from other sources. **NO WARRANTY EXPRESSED OR IMPLIED, IS MADE WHATSOEVER IN CONNECTION WITH THIS REPORT. ENVIRONMENTAL DATA RESOURCES, INC. SPECIFICALLY DISCLAIMS THE MAKING OF ANY SUCH WARRANTIES, INCLUDING WITHOUT LIMITATION, MERCHANTABILITY OR FITNESS FOR A PARTICULAR USE OR PURPOSE. ALL RISK IS ASSUMED BY THE USER. IN NO EVENT SHALL ENVIRONMENTAL DATA RESOURCES, INC. BE LIABLE TO ANYONE, WHETHER ARISING OUT OF ERRORS OR OMISSIONS, NEGLIGENCE, ACCIDENT OR ANY OTHER CAUSE, FOR ANY LOSS OR DAMAGE, INCLUDING, WITHOUT LIMITATION, SPECIAL, INCIDENTAL, CONSEQUENTIAL, OR EXEMPLARY DAMAGES. ANY LIABILITY ON THE PART OF ENVIRONMENTAL DATA RESOURCES, INC. IS STRICTLY LIMITED TO A REFUND OF THE AMOUNT PAID FOR THIS REPORT.** Purchaser accepts this Report "AS IS". Any analyses, estimates, ratings, environmental risk levels or risk codes provided in this Report are provided for illustrative purposes only, and are not intended to provide, nor should they be interpreted as providing any facts regarding, or prediction orforecast of, any environmental risk for any property. Only a Phase I Environmental Site Assessment performed by an environmental professional can provide information regarding the environmental risk for any property. Additionally, the information provided in this Report is not to be construed as legal advice.

Copyright 2022 by Environmental Data Resources, Inc. All rights reserved. Reproduction in any media or format, in whole or in part, of any report or map of Environmental Data Resources, Inc. or its affiliates is prohibited without prior written permission.

EDR and its logos (including Sanborn and Sanborn Map) are trademarks of Environmental Data Resources, Inc. or its affiliates. All other trademarks used herein are the property of their respective owners.

2020 Tax Map
Page 1636C
39-13-36C

© 2020 Cook County, Illinois

Cook County, Illinois
W½ NW¼ Section 36 - 39 - 13
SOUTH & WEST

"A"
SANITARY DISTRICT TRUSTEES SUB. of the right of way from the N. & S. center line of Sec. 30-39-14 to the W. line of Sec. 7-38 -13.
This Sub. not approved by Examiner of Subdivisions.
Rec. 03/31/1908 Doc. 4180216

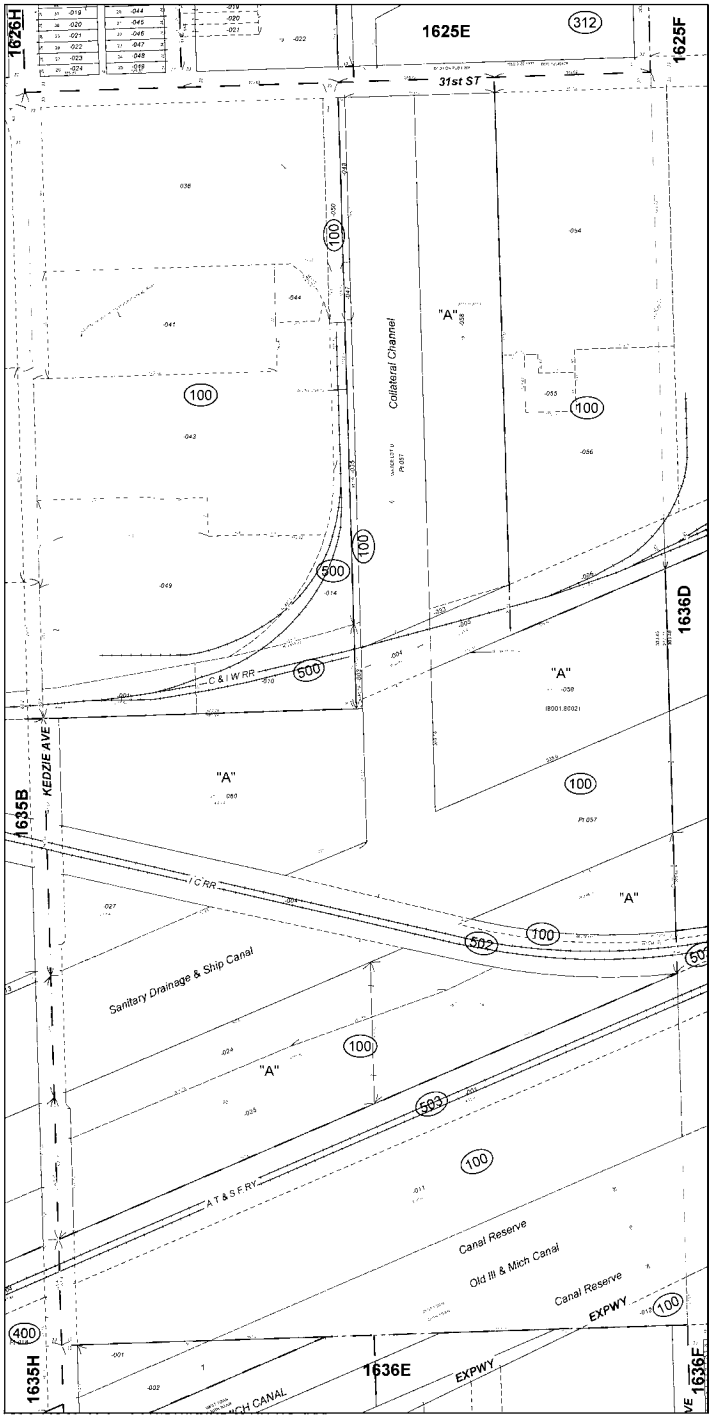

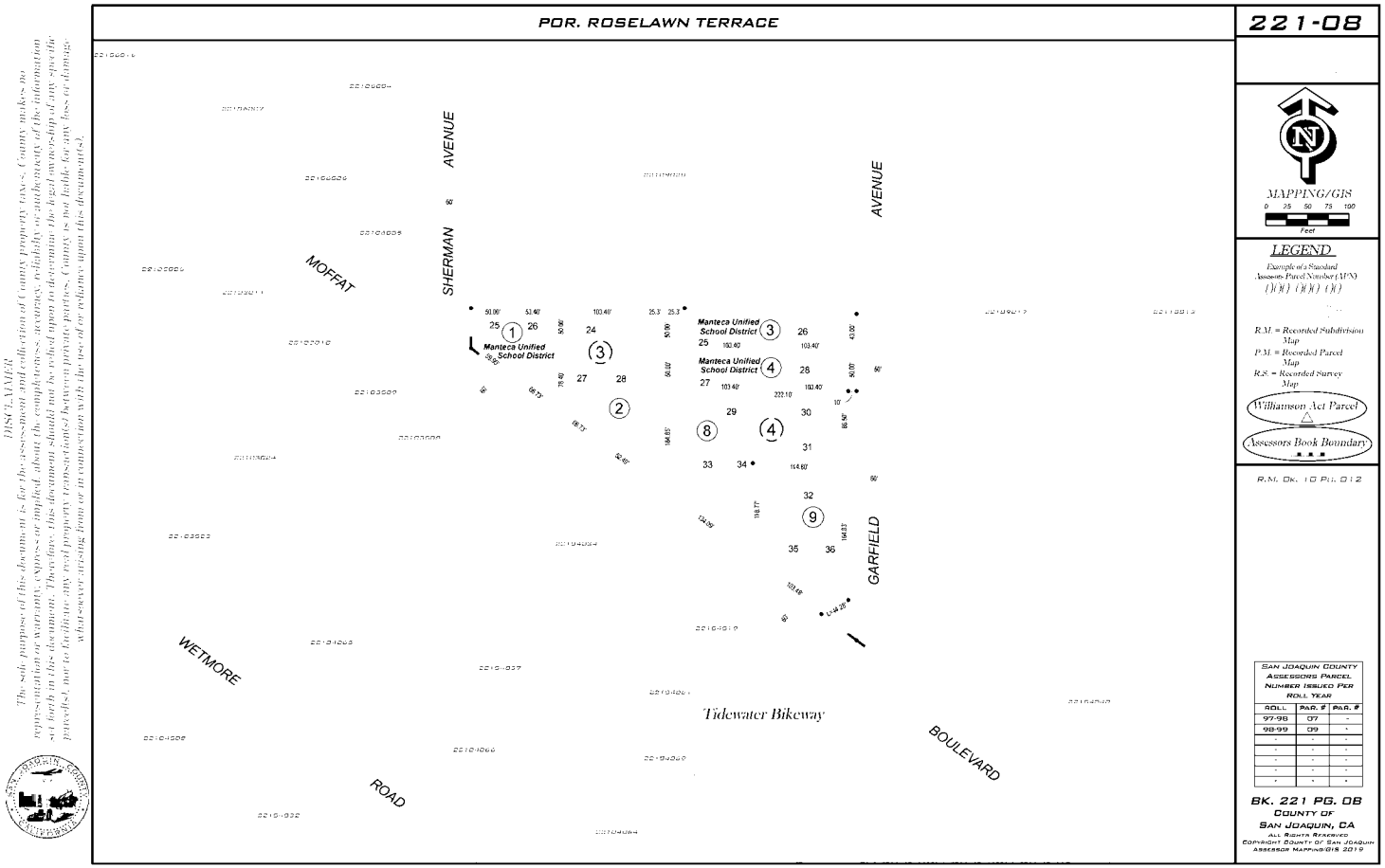

DISCLAIMER
The sole purpose of this document is for the assessment and collection of County property taxes. County makes no representation or warranty, express or implied, about the completeness, accuracy, reliability or authenticity of the information set forth in this document. Therefore, this document should not be relied upon to determine the legal interests in or of any specific parcel, nor to facilitate any real property transactions between private parties. County is not liable for any loss or damage whatsoever arising from or in connection with the use of or reliance upon this document.

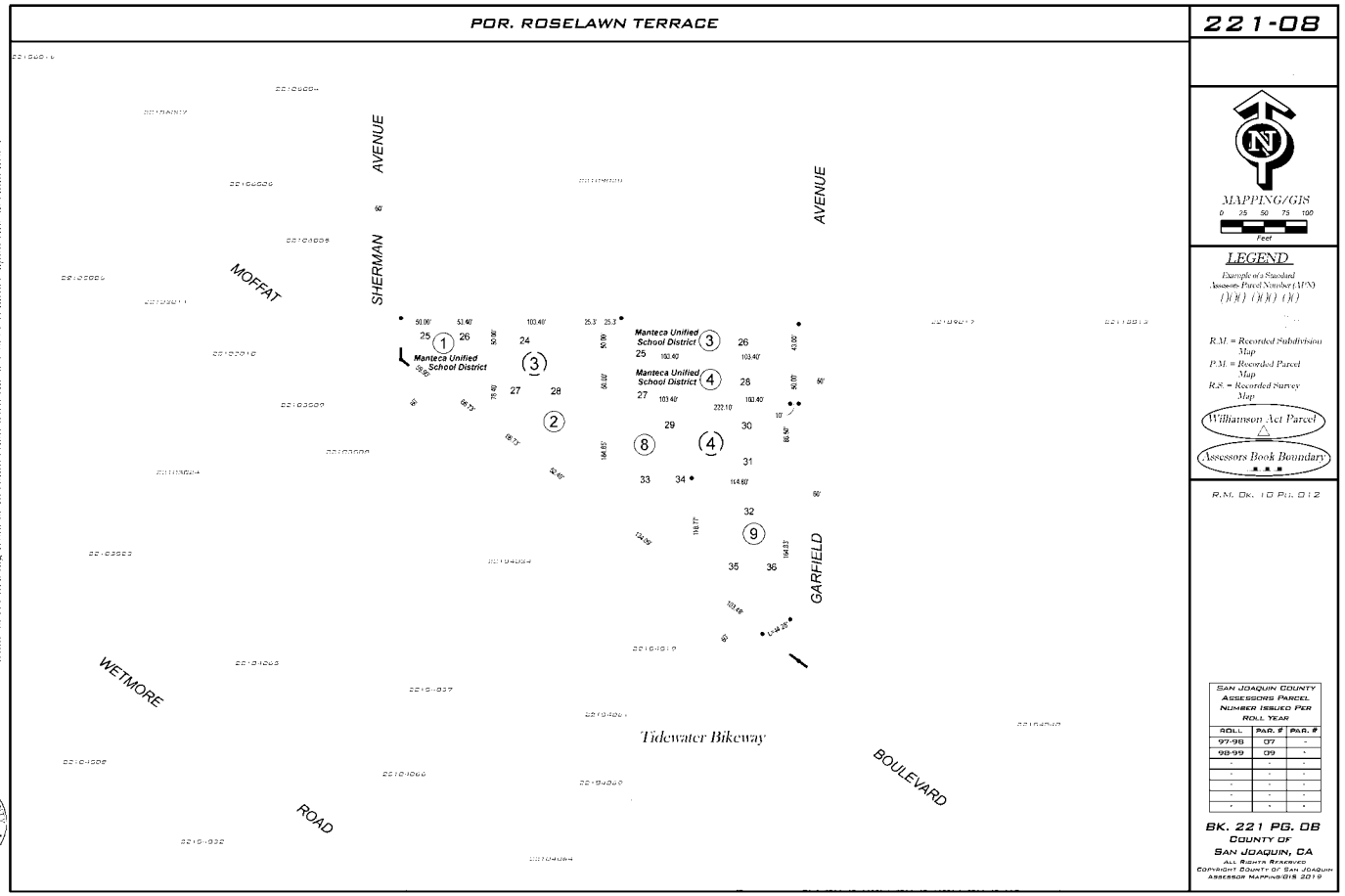

DISCLAIMER

The sole purpose of this document is for the assessment and collection of County property taxes. County makes no representation or warranty, express or implied, about the completeness, accuracy, reliability or authenticity of the information set forth in this document. Therefore, this document should not be relied upon to determine the legal interests of any specific parcel, nor to facilitate any real property transactions between private parties. County is not liable for any loss or damage whatsoever arising from or in connection with the use of or reliance upon this document.

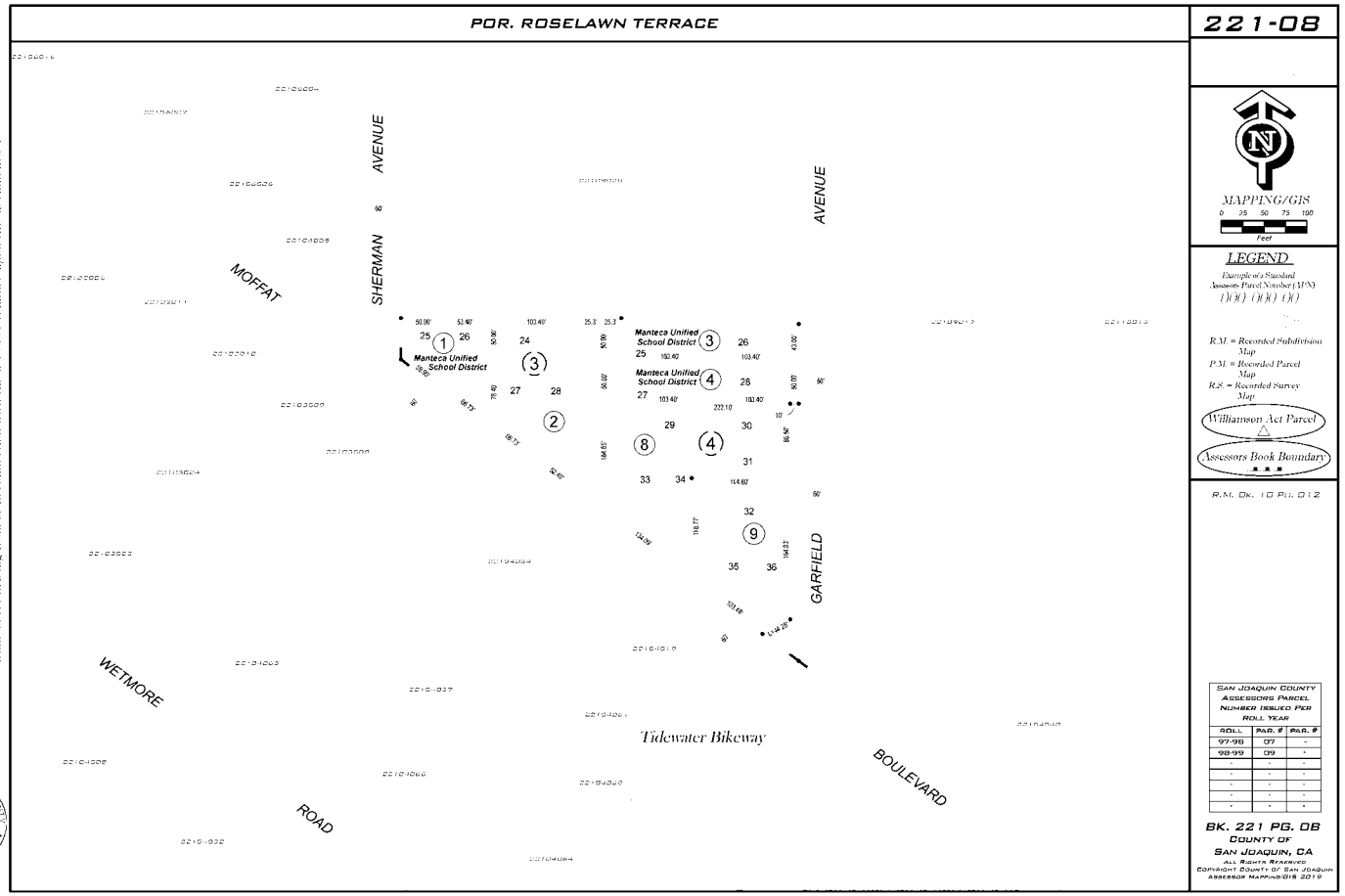

DISCLAIMER

The sole purpose of this document is for the assessment and collection of County property taxes. County makes no representation or warranty, express or implied, about the completeness, accuracy, reliability or authenticity of the information set forth in this document. Therefore, this document should not be relied upon to determine the legal interests in or of any specific parcel, nor to facilitate any real property transactions between private parties. County is not liable for any loss or damage whatsoever arising from or in connection with the use of or reliance upon this document.

DISCLAIMER
The sole purpose of this document is for the Assessor's collection of County property taxes. County makes no representation or warranty, express or implied, about the completeness, accuracy, reliability or authenticity of this information set forth in this document. Therefore, this document should not be relied upon to determine the legal ownership or any specific parcel(s), nor to facilitate any real property transaction(s) between private parties. County is not liable for any loss or damage whatsoever arising from an incorrection within the use of or reliance upon this document(s).

B- BOMBERGER ESTATES
C- POR. ROSELAWN TERRACE

Bk. 223

THIS MAP FOR ASSESSMENT USE ONLY

221-09

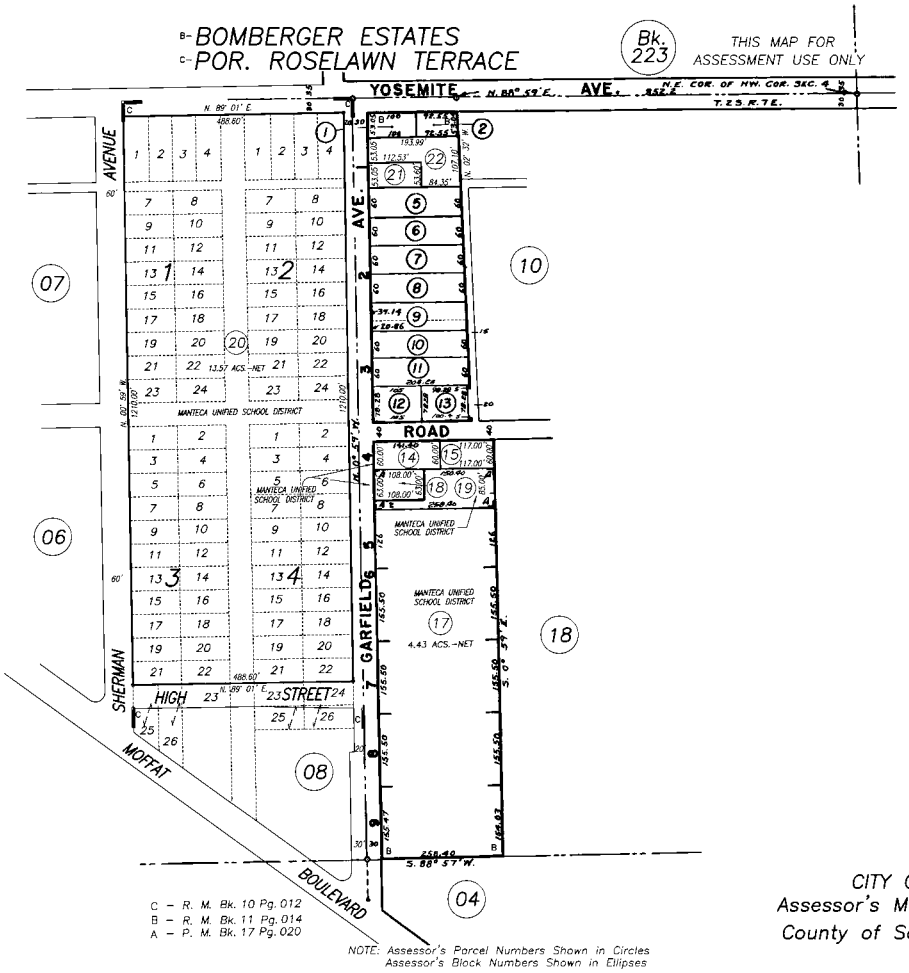

C – R. M. Bk. 10 Pg. 012
B – R. M. Bk. 11 Pg. 014
A – P. M. Bk. 17 Pg. 020

NOTE: Assessor's Parcel Numbers Shown in Circles
Assessor's Block Numbers Shown in Ellipses

HIGHEST A.P.N. USED			
YEAR	PAR. #	PAR. #	PAR. #
91-92	19		
08-09	20		
22-23	22		

CITY OF MANTECA
Assessor's Map Bk.221 Pg. 09
County of San Joaquin, Calif.

POR. SEC. 4 T.2S. R.7E., M.D.B. & M.

THIS MAP IS FOR ASSESSMENT USE ONLY

221–18

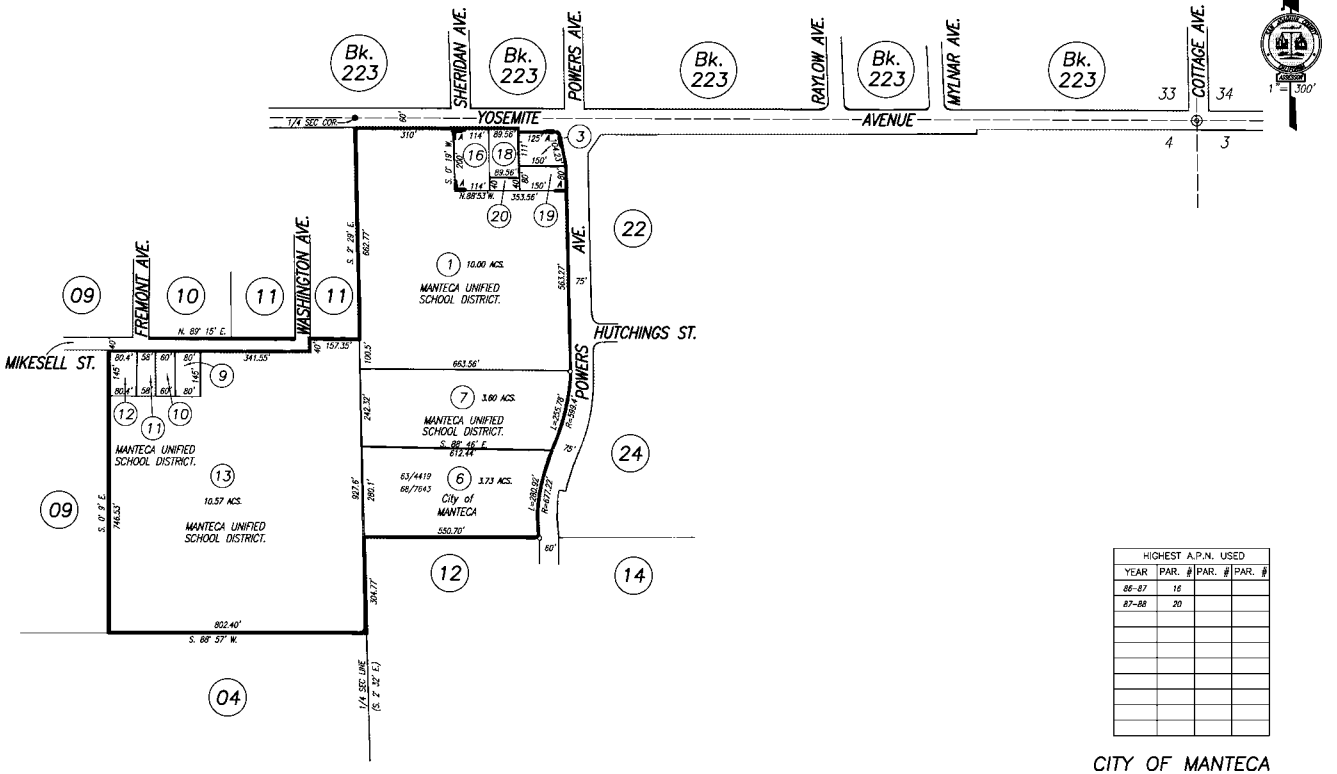

DISCLAIMER
The sole purpose of this document is for the assessment and collection of County property taxes. County makes no representation or warranty, express or implied, about the completeness, accuracy, reliability or suitability of the information set forth on this document. County shall not be liable for any damages, including but not limited to, direct, indirect, special, consequential or punitive damages, arising out of your access to, use of, or reliance on this document or the information contained on this document. This document is not to be used for boundary determination, nor is it intended to be used to establish or verify the boundary of any parcel(s), nor to facilitate any real property transaction(s) between private parties. County is not liable for any loss or damage whatsoever arising from or in connection with the use of or reliance upon this document(s).

HIGHEST A.P.N. USED			
YEAR	PAR. #	PAR. #	PAR. #
86-87	16		
87-88	20		

CITY OF MANTECA
Assessor's Map Bk.221 Pg.18
County of San Joaquin, Calif.

←P. M. Bk. 05 Pg. 024

NOTE: Assessor's Parcel Numbers Shown in Circles.
Assessor's Block Numbers Shown in Ellipses.

POR. SEC. 4 T.2S. R.7E., M.D.B. & M.

THIS MAP IS FOR ASSESSMENT USE ONLY

221–18

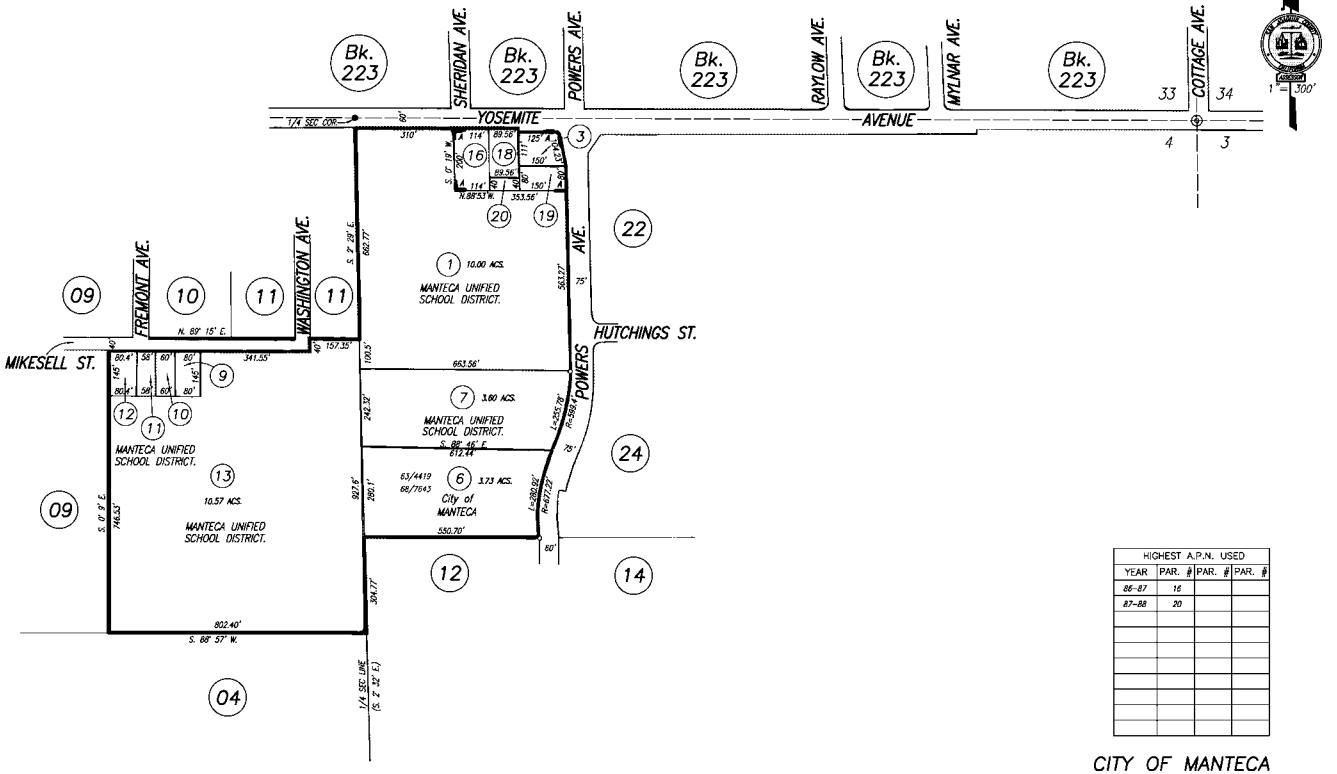

DISCLAIMER
The sole purpose of this document is for the assessment and collection of County property taxes. County makes no representation or warranty, express or implied, about the completeness, accuracy, reliability or suitability of the information set forth on this document. County shall not be liable for any damages, including but not limited to, direct, indirect, special or consequential damages, resulting from the use of this document for purposes other than to facilitate the assessment of the parcel(s), nor to facilitate any real property transaction(s) between private parties. County is not liable for any loss or damage whatsoever arising from or in connection with the use of or reliance upon this document(s).

HIGHEST A.P.N. USED			
YEAR	PAR. #	PAR. #	PAR. #
86-87	16		
87-88	20		

CITY OF MANTECA
Assessor's Map Bk.221 Pg.18
County of San Joaquin, Calif.

←P. M. Bk. 05 Pg. 024

NOTE: Assessor's Parcel Numbers Shown in Circles.
Assessor's Block Numbers Shown in Ellipses.

POR. SEC. 4 T.2S. R.7E., M.D.B. & M.

THIS MAP IS FOR ASSESSMENT USE ONLY

221–18

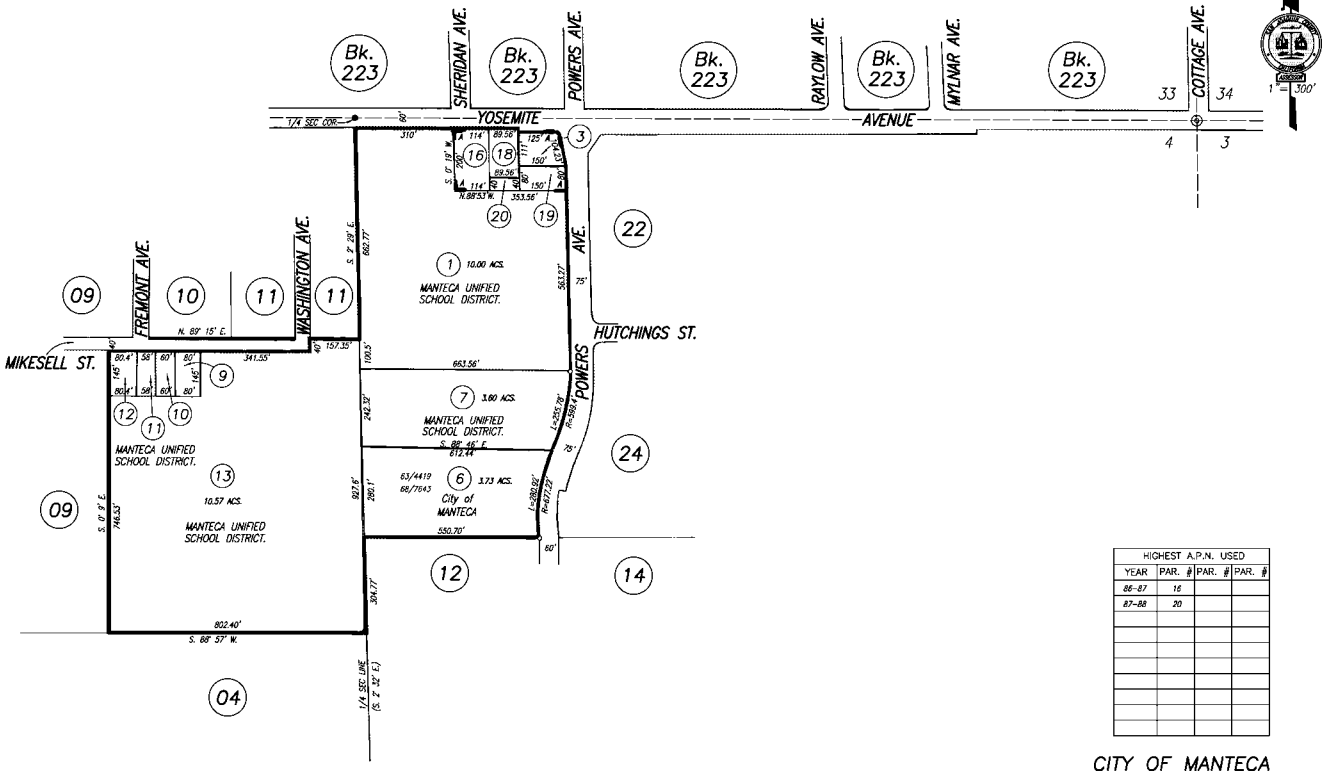

DISCLAIMER

The sole purpose of this document is for the assessment and collection of County property taxes. County makes no representation or warranty, express or implied, about the completeness, accuracy, reliability or suitability of the information set forth in this document. County shall not be liable for any damages, including but not limited to, direct, indirect, special, consequential or punitive damages, whatsoever arising from or in connection with the use of or reliance upon this document(s). County is not liable for any loss or damage parcel(s), nor to facilitate any real property transaction(s) between private parties.

HIGHEST A.P.N. USED			
YEAR	PAR. #	PAR. #	PAR. #
86-87	16		
87-88	20		

←P. M. Bk. 05 Pg. 024

NOTE: Assessor's Parcel Numbers Shown in Circles.
Assessor's Block Numbers Shown in Ellipses.

CITY OF MANTECA
Assessor's Map Bk.221 Pg.18
County of San Joaquin, Calif.

Manteca High School
450 E Yosemite Avenue
Manteca, CA 95336

Inquiry Number: 7199763.3
December 08, 2022

Certified Sanborn® Map Report

6 Armstrong Road, 4th floor
Shelton, CT 06484
Toll Free: 800.352.0050
www.edrnet.com

Certified Sanborn® Map Report

12/08/22

Site Name:

Manteca High School
450 E Yosemite Avenue
Manteca, CA 95336
EDR Inquiry # 7199763.3

Client Name:

PlaceWorks
3 MacArthur Place Suite 1100
Santa Ana, CA 92707
Contact: Mike Watson

The Sanborn Library has been searched by EDR and maps covering the target property location as provided by PlaceWorks were identified for the years listed below. The Sanborn Library is the largest, most complete collection of fire insurance maps. The collection includes maps from Sanborn, Bromley, Perris & Browne, Hopkins, Barlow, and others. Only Environmental Data Resources Inc. (EDR) is authorized to grant rights for commercial reproduction of maps by the Sanborn Library LLC, the copyright holder for the collection. Results can be authenticated by visiting www.edrnet.com/sanborn.

The Sanborn Library is continually enhanced with newly identified map archives. This report accesses all maps in the collection as of the day this report was generated.

Certified Sanborn Results:

Certification # 3AF2-4982-9690

PO # MANT-06.0

Project Manteca HS Improvements

UNMAPPED PROPERTY

This report certifies that the complete holdings of the Sanborn Library, LLC collection have been searched based on client supplied target property information, and fire insurance maps covering the target property were not found.

Sanborn® Library search results

Certification #: 3AF2-4982-9690

The Sanborn Library includes more than 1.2 million fire insurance maps from Sanborn, Bromley, Perris & Browne, Hopkins, Barlow and others which track historical property usage in approximately 12,000 American cities and towns. Collections searched:

- ☑ Library of Congress
- ☑ University Publications of America
- ☑ EDR Private Collection

The Sanborn Library LLC Since 1866™

Limited Permission To Make Copies

PlaceWorks (the client) is permitted to make up to FIVE photocopies of this Sanborn Map transmittal and each fire insurance map accompanying this report solely for the limited use of its customer. No one other than the client is authorized to make copies. Upon request made directly to an EDR Account Executive, the client may be permitted to make a limited number of additional photocopies. This permission is conditioned upon compliance by the client, its customer and their agents with EDR's copyright policy; a copy of which is available upon request.

Disclaimer - Copyright and Trademark Notice

This Report contains certain information obtained from a variety of public and other sources reasonably available to Environmental Data Resources, LLC. It cannot be concluded from this Report that coverage information for the target and surrounding properties does not exist from other sources. This Report is provided on an "AS IS", "AS AVAILABLE" basis. NO WARRANTY EXPRESS OR IMPLIED IS MADE WHATSOEVER IN CONNECTION WITH THIS REPORT. ENVIRONMENTAL DATA RESOURCES, LLC AND ITS SUBSIDIARIES, AFFILIATES AND THIRD PARTY SUPPLIERS DISCLAIM ALL WARRANTIES, OF ANY KIND OR NATURE, EXPRESS OR IMPLIED, ARISING OUT OF OR RELATED TO THIS REPORT OR ANY OF THE DATA AND INFORMATION PROVIDED IN THIS REPORT, INCLUDING WITHOUT LIMITATION, ANY WARRANTIES REGARDING ACCURACY, QUALITY, CORRECTNESS, COMPLETENESS, COMPREHENSIVENESS, SUITABILITY, MERCHANTABILITY, FITNESS FOR A PARTICULAR PURPOSE, TITLE, NON-INFRINGEMENT, MISAPPROPRIATION, OR OTHERWISE. ALL RISK IS ASSUMED BY THE USER. IN NO EVENT SHALL ENVIRONMENTAL DATA RESOURCES, LLC OR ITS SUBSIDIARIES, AFFILIATES OR THIRD PARTY SUPPLIERS BE LIABLE TO ANYONE FOR ANY DIRECT, INCIDENTAL, INDIRECT, SPECIAL, CONSEQUENTIAL OR OTHER DAMAGES OF ANY TYPE OR KIND (INCLUDING BUT NOT LIMITED TO LOSS OF PROFITS, LOSS OF USE, OR LOSS OF DATA), ARISING OUT OF OR IN ANY WAY CONNECTED WITH THIS REPORT OR ANY OF THE DATA AND INFORMATION PROVIDED IN THIS REPORT. Any analyses, estimates, ratings, environmental risk levels, or risk codes provided in this Report are provided for illustrative purposes only, and are not intended to provide, nor should they be interpreted as providing any facts regarding, or prediction or forecast of, any environmental risk for any property. Only an assessment performed by a qualified environmental professional can provide findings, opinions or conclusions regarding the environmental risk or conditions in, on or at any property.

Copyright 2022 by Environmental Data Resources, Inc. All rights reserved. Reproduction in any media or format, in whole or in part, of any report or map of Environmental Data Resources, Inc., or its affiliates, is prohibited without prior written permission.

EDR and its logos (including Sanborn and Sanborn Map) are trademarks of Environmental Data Resources, LLC or its affiliates. All other trademarks used herein are the property of their respective owners.

Manteca High School
450 E Yosemite Avenue
Manteca, CA 95336

Inquiry Number: 7199763.4
December 08, 2022

EDR Historical Topo Map Report

with QuadMatch™

6 Armstrong Road, 4th floor
Shelton, CT 06484
Toll Free: 800.352.0050
www.edrnet.com

EDR Historical Topo Map Report

12/08/22

Site Name:

Manteca High School
450 E Yosemite Avenue
Manteca, CA 95336
EDR Inquiry # 7199763.4

Client Name:

PlaceWorks
3 MacArthur Place Suite 1100
Santa Ana, CA 92707
Contact: Mike Watson

EDR Topographic Map Library has been searched by EDR and maps covering the target property location as provided by PlaceWorks were identified for the years listed below. EDR's Historical Topo Map Report is designed to assist professionals in evaluating potential liability on a target property resulting from past activities. EDRs Historical Topo Map Report includes a search of a collection of public and private color historical topographic maps, dating back to the late 1800s.

Search Results:

P.O.# MANT-06.0

Project: Manteca HS Improvements

Coordinates:

Latitude:	37.794264 37° 47' 39" North
Longitude:	-121.21 -121° 12' 36" West
UTM Zone:	Zone 10 North
UTM X Meters:	657601.70
UTM Y Meters:	4184497.55
Elevation:	38.00' above sea level

Maps Provided:

2018	1952
2015	1914
2012	
1994	
1991	
1987	
1976	
1968	

Disclaimer - Copyright and Trademark Notice

This Report contains certain information obtained from a variety of public and other sources reasonably available to Environmental Data Resources, LLC. It cannot be concluded from this Report that coverage information for the target and surrounding properties does not exist from other sources. This Report is provided on an "AS IS", "AS AVAILABLE" basis. NO WARRANTY EXPRESS OR IMPLIED IS MADE WHATSOEVER IN CONNECTION WITH THIS REPORT. ENVIRONMENTAL DATA RESOURCES, LLC AND ITS SUBSIDIARIES, AFFILIATES AND THIRD PARTY SUPPLIERS DISCLAIM ALL WARRANTIES, OF ANY KIND OR NATURE, EXPRESS OR IMPLIED, ARISING OUT OF OR RELATED TO THIS REPORT OR ANY OF THE DATA AND INFORMATION PROVIDED IN THIS REPORT, INCLUDING WITHOUT LIMITATION, ANY WARRANTIES REGARDING ACCURACY, QUALITY, CORRECTNESS, COMPLETENESS, COMPREHENSIVENESS, SUITABILITY, MERCHANTABILITY, FITNESS FOR A PARTICULAR PURPOSE, TITLE, NON-INFRINGEMENT, MISAPPROPRIATION, OR OTHERWISE. ALL RISK IS ASSUMED BY THE USER. IN NO EVENT SHALL ENVIRONMENTAL DATA RESOURCES, LLC OR ITS SUBSIDIARIES, AFFILIATES OR THIRD PARTY SUPPLIERS BE LIABLE TO ANYONE FOR ANY DIRECT, INCIDENTAL, INDIRECT, SPECIAL, CONSEQUENTIAL OR OTHER DAMAGES OF ANY TYPE OR KIND (INCLUDING BUT NOT LIMITED TO LOSS OF PROFITS, LOSS OF USE, OR LOSS OF DATA), ARISING OUT OF OR IN ANY WAY CONNECTED WITH THIS REPORT OR ANY OF THE DATA AND INFORMATION PROVIDED IN THIS REPORT. Any analyses, estimates, ratings, environmental risk levels, or risk codes provided in this Report are provided for illustrative purposes only, and are not intended to provide, nor should they be interpreted as providing any facts regarding, or prediction or forecast of, any environmental risk for any property. Only an assessment performed by a qualified environmental professional can provide findings, opinions or conclusions regarding the environmental risk or conditions in, on or at any property.

Copyright 2022 by Environmental Data Resources, Inc. All rights reserved. Reproduction in any media or format, in whole or in part, of any report or map of Environmental Data Resources, Inc., or its affiliates, is prohibited without prior written permission.

EDR and its logos (including Sanborn and Sanborn Map) are trademarks of Environmental Data Resources, LLC or its affiliates. All other trademarks used herein are the property of their respective owners.

Topo Sheet Key

This EDR Topo Map Report is based upon the following USGS topographic map sheets.

2018 Source Sheets



Manteca
2018
7.5-minute, 24000

2015 Source Sheets



Manteca
2015
7.5-minute, 24000

2012 Source Sheets



Manteca
2012
7.5-minute, 24000

1994 Source Sheets



Manteca
1994
7.5-minute, 24000
Aerial Photo Revised 1982

Topo Sheet Key

This EDR Topo Map Report is based upon the following USGS topographic map sheets.

1991 Source Sheets



Manteca
1991
7.5-minute, 24000
Aerial Photo Revised 1982

1987 Source Sheets



Manteca
1987
7.5-minute, 24000
Aerial Photo Revised 1982

1976 Source Sheets



Manteca
1976
7.5-minute, 24000
Aerial Photo Revised 1976

1968 Source Sheets



Manteca
1968
7.5-minute, 24000
Aerial Photo Revised 1968

Topo Sheet Key

This EDR Topo Map Report is based upon the following USGS topographic map sheets.

1952 Source Sheets



Manteca
1952
7.5-minute, 24000
Aerial Photo Revised 1949

1914 Source Sheets



Manteca
1914
7.5-minute, 31680

Historical Topo Map

2018

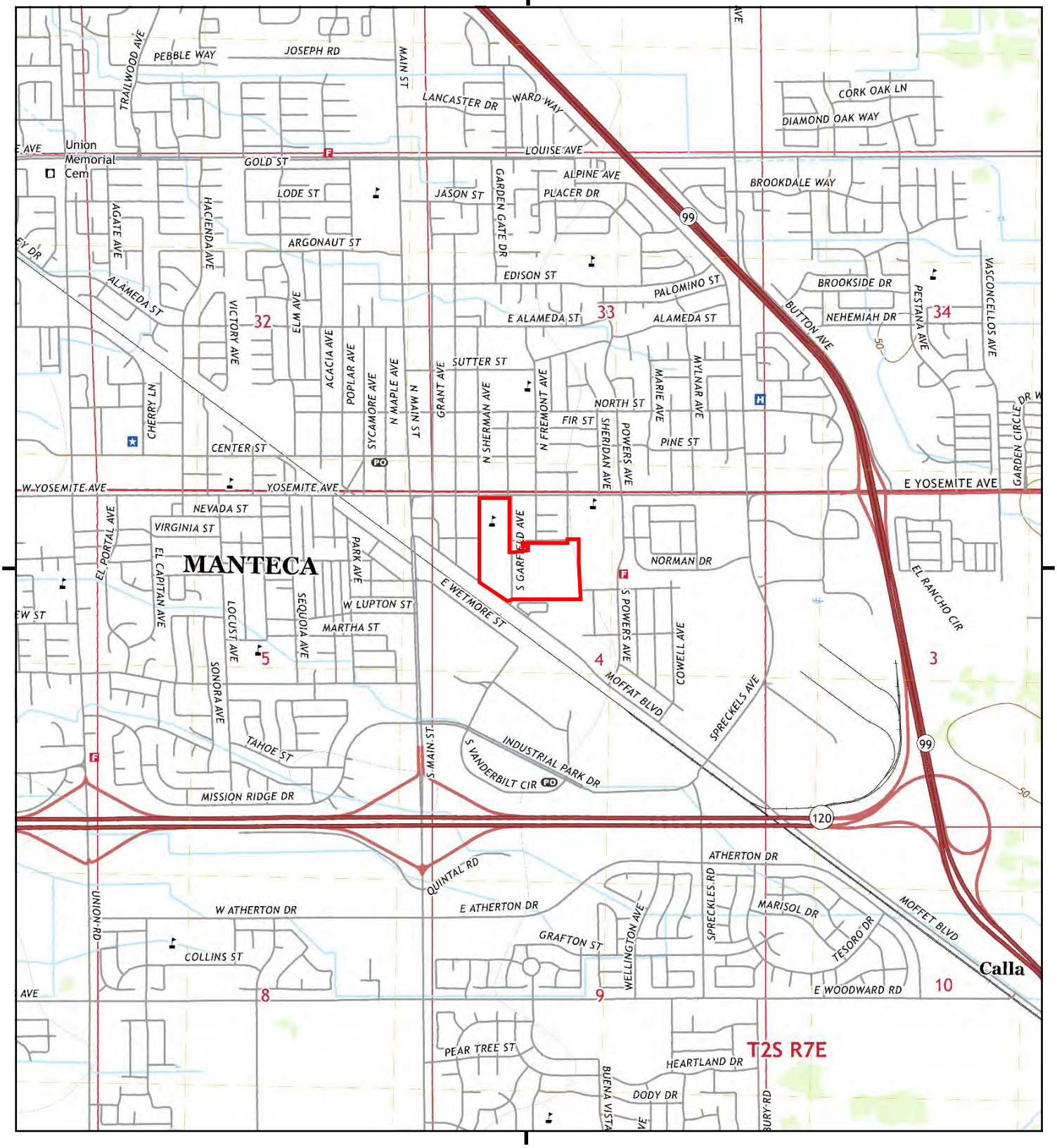

This report includes information from the following map sheet(s).

0 Miles 0.25 0.5 1 1.5

NW N NE
W E
SW S SE

TP, Manteca, 2018, 7.5-minute

SITE NAME: Manteca High School
ADDRESS: 450 E Yosemite Avenue
Manteca, CA 95336
CLIENT: PlaceWorks

N

Historical Topo Map

2015

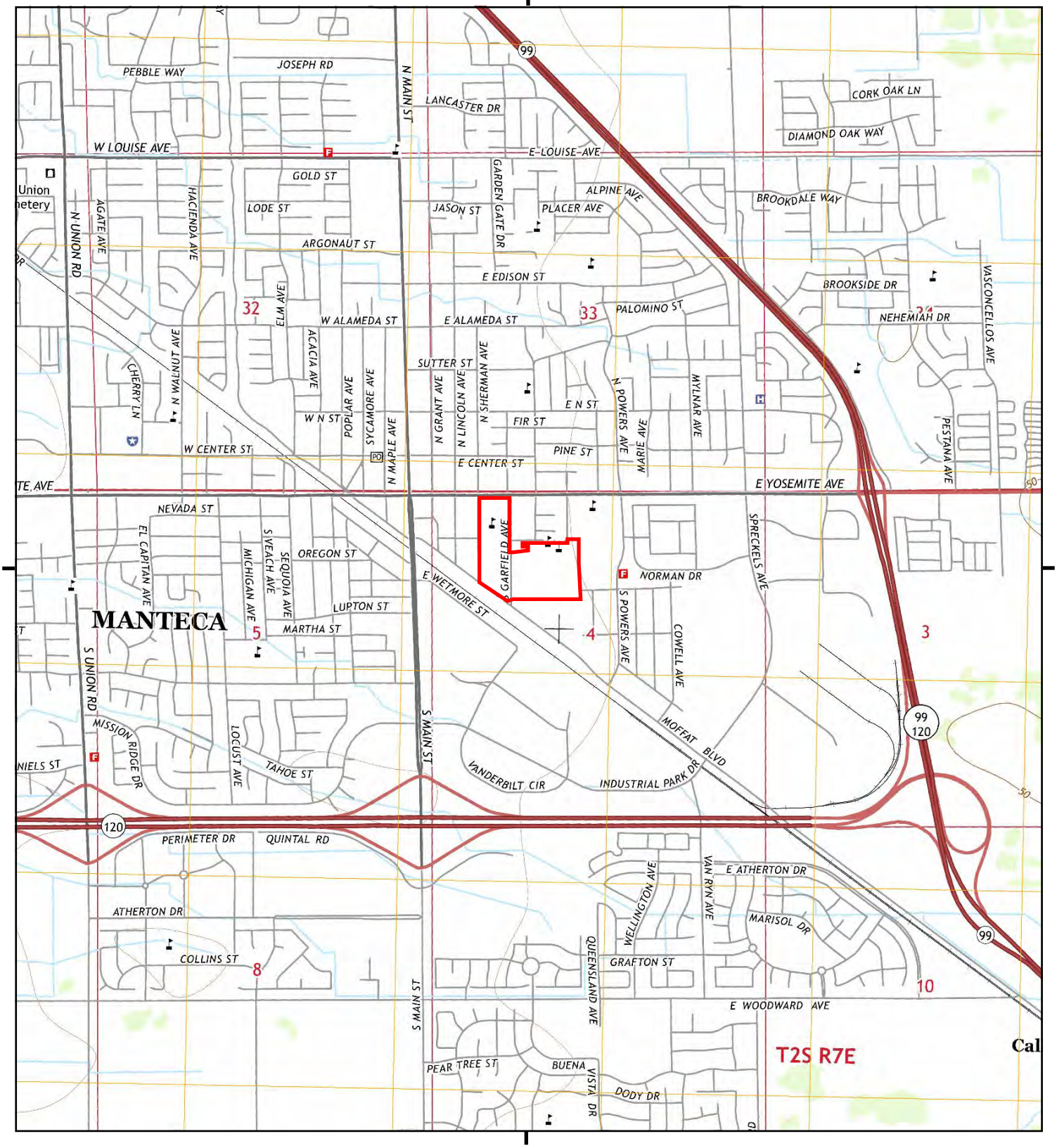

This report includes information from the following map sheet(s).

0 Miles 0.25 0.5 1 1.5

NW N NE
W E
SW S SE

TP, Manteca, 2015, 7.5-minute

SITE NAME: Manteca High School
ADDRESS: 450 E Yosemite Avenue
Manteca, CA 95336
CLIENT: PlaceWorks

N

Historical Topo Map

2012

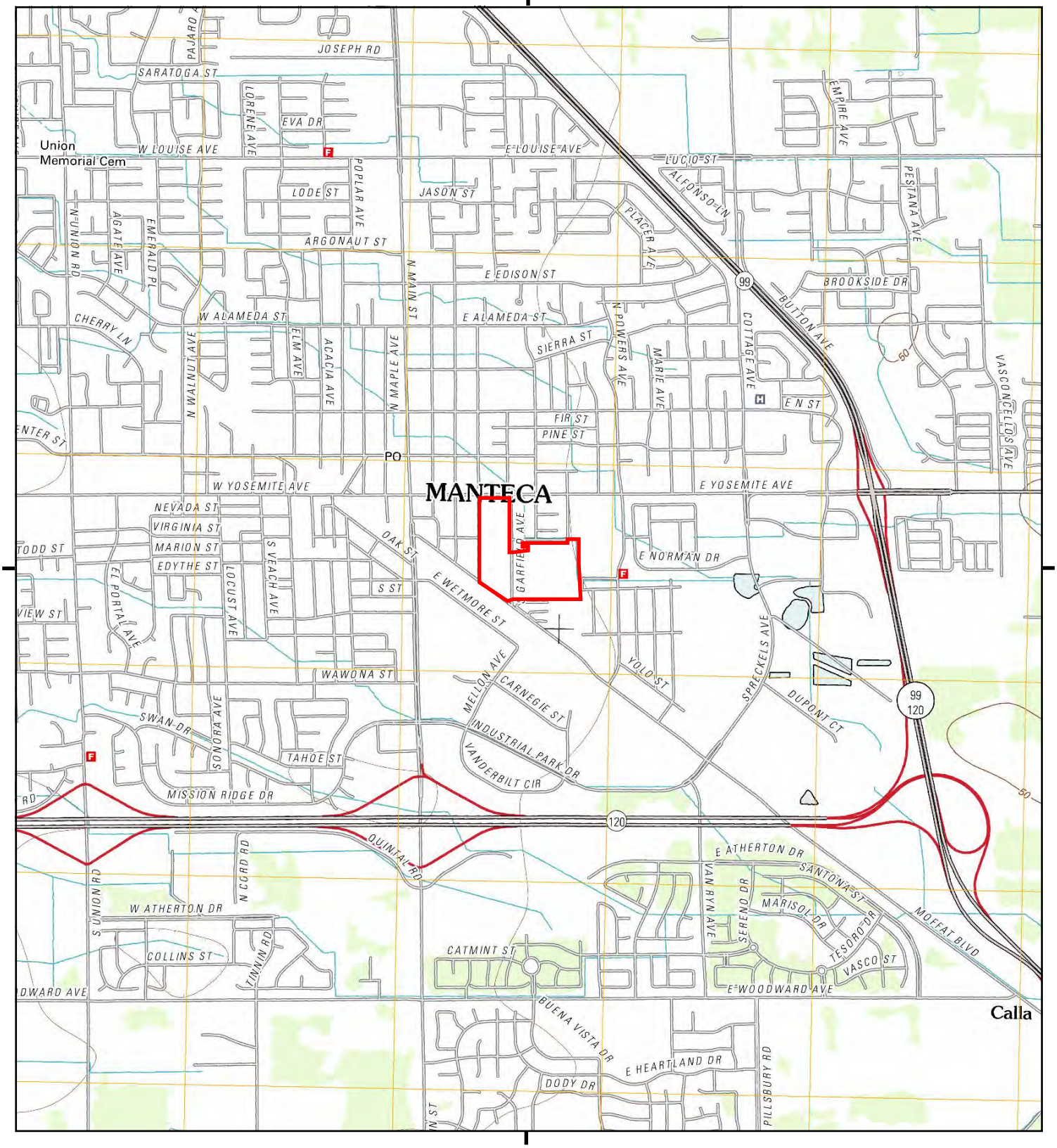

This report includes information from the following map sheet(s).

0 Miles 0.25 0.5 1 1.5

NW N NE
W E
SW S SE

TP, Manteca, 2012, 7.5-minute

SITE NAME: Manteca High School
ADDRESS: 450 E Yosemite Avenue
Manteca, CA 95336
CLIENT: PlaceWorks

N

Historical Topo Map

1994

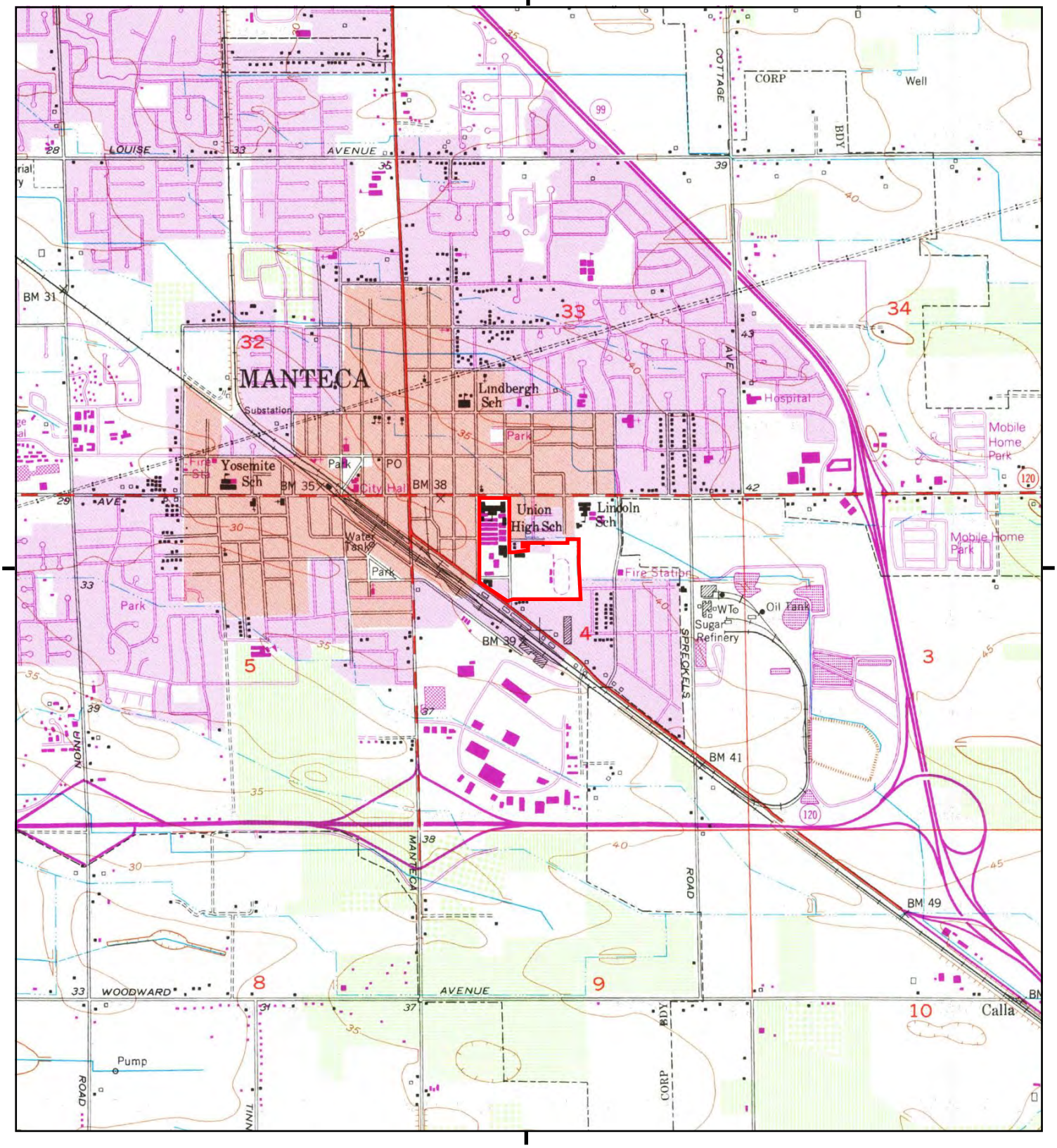

This report includes information from the following map sheet(s).

0 Miles 0.25 0.5 1 1.5

NW N NE
W E
SW S SE

TP, Manteca, 1994, 7.5-minute

SITE NAME: Manteca High School
ADDRESS: 450 E Yosemite Avenue
Manteca, CA 95336
CLIENT: PlaceWorks

N

Historical Topo Map

1991

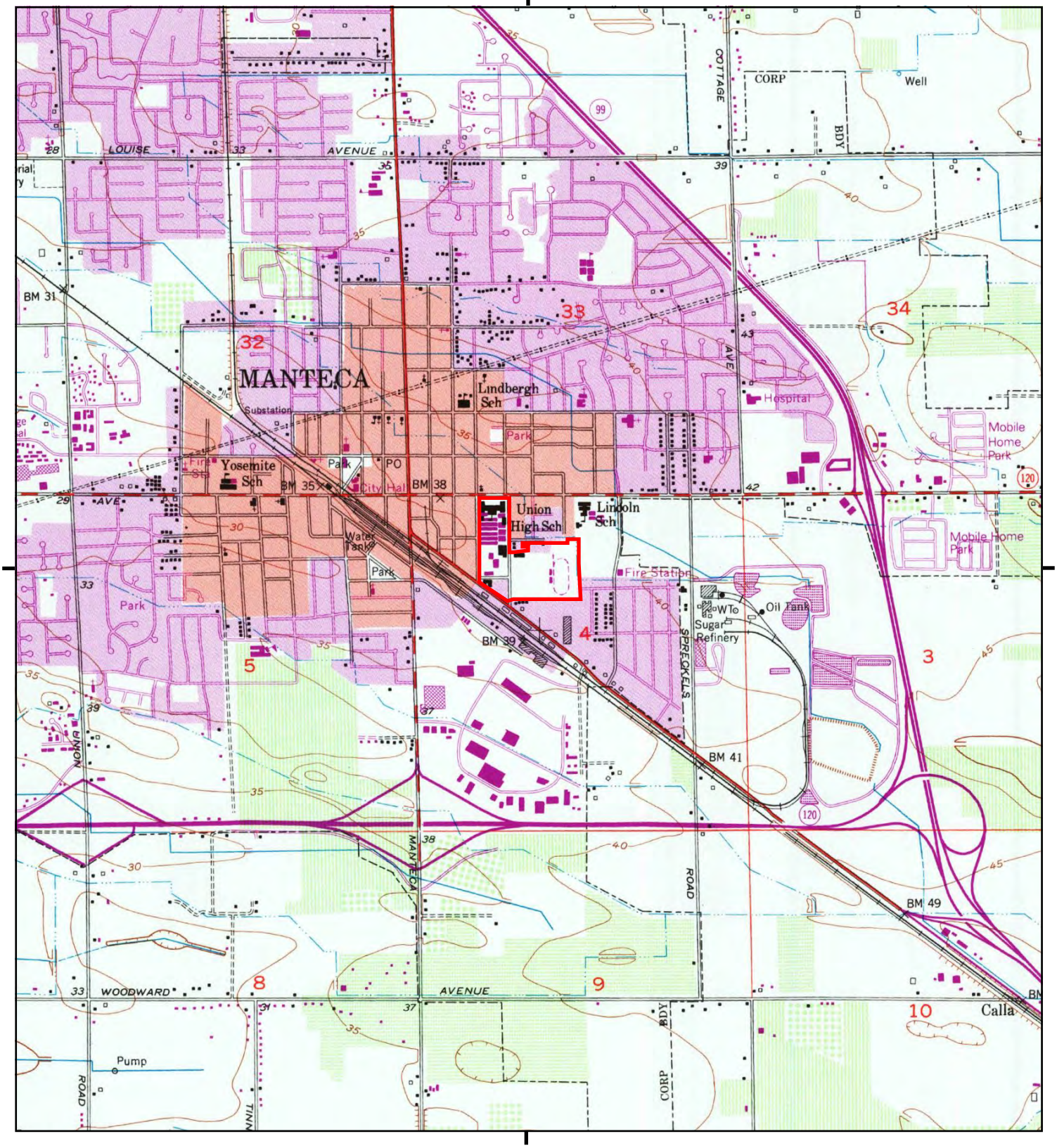

This report includes information from the following map sheet(s).

0 Miles 0.25 0.5 1 1.5

NW N NE
W E
SW S SE

TP, Manteca, 1991, 7.5-minute

SITE NAME: Manteca High School
ADDRESS: 450 E Yosemite Avenue
Manteca, CA 95336
CLIENT: PlaceWorks

N

Historical Topo Map

1987

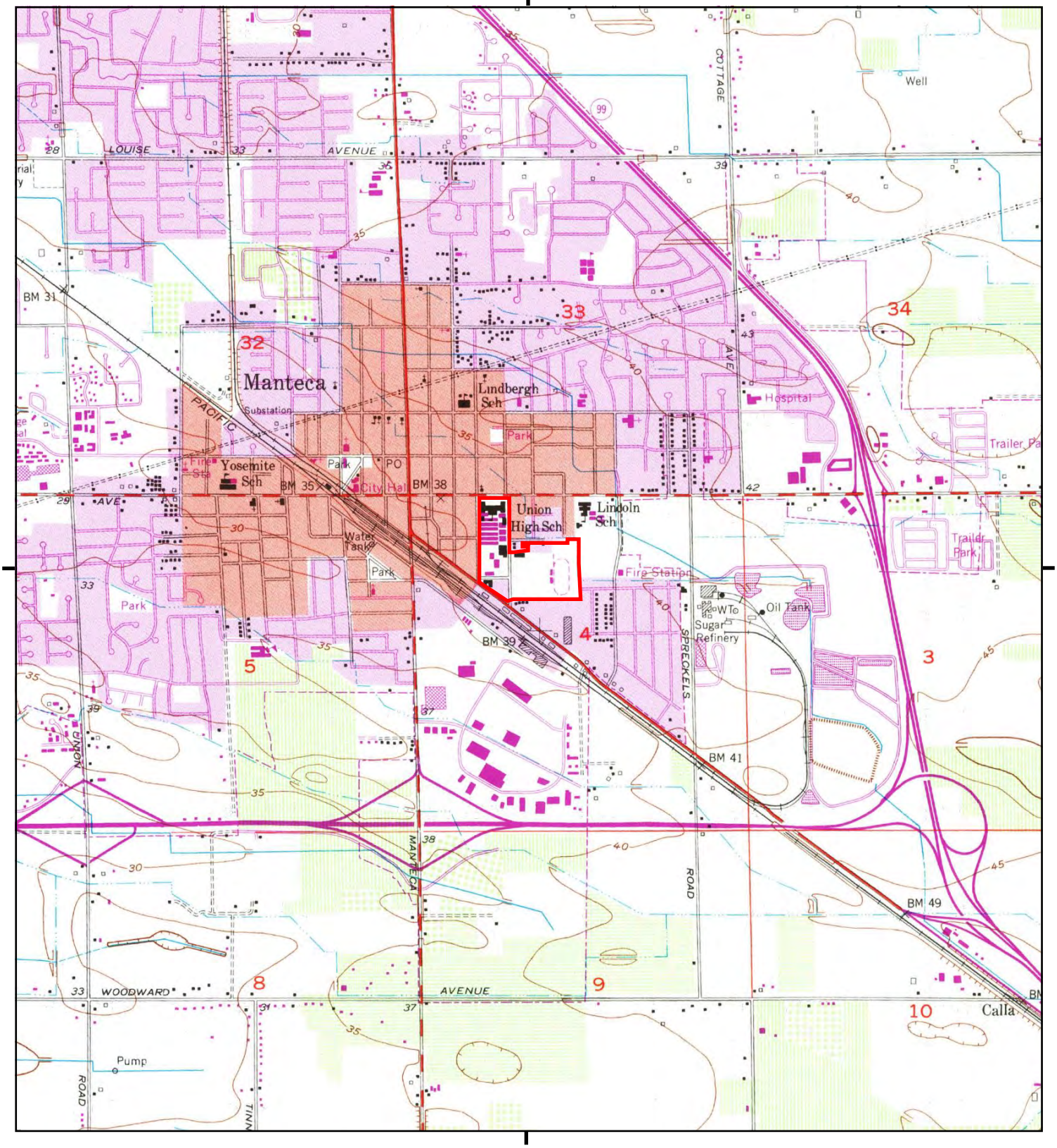

This report includes information from the following map sheet(s).

0 Miles 0.25 0.5 1 1.5

NW N NE
W E
SW S SE

TP, Manteca, 1987, 7.5-minute

SITE NAME: Manteca High School
ADDRESS: 450 E Yosemite Avenue
Manteca, CA 95336
CLIENT: PlaceWorks

N

Historical Topo Map

1976

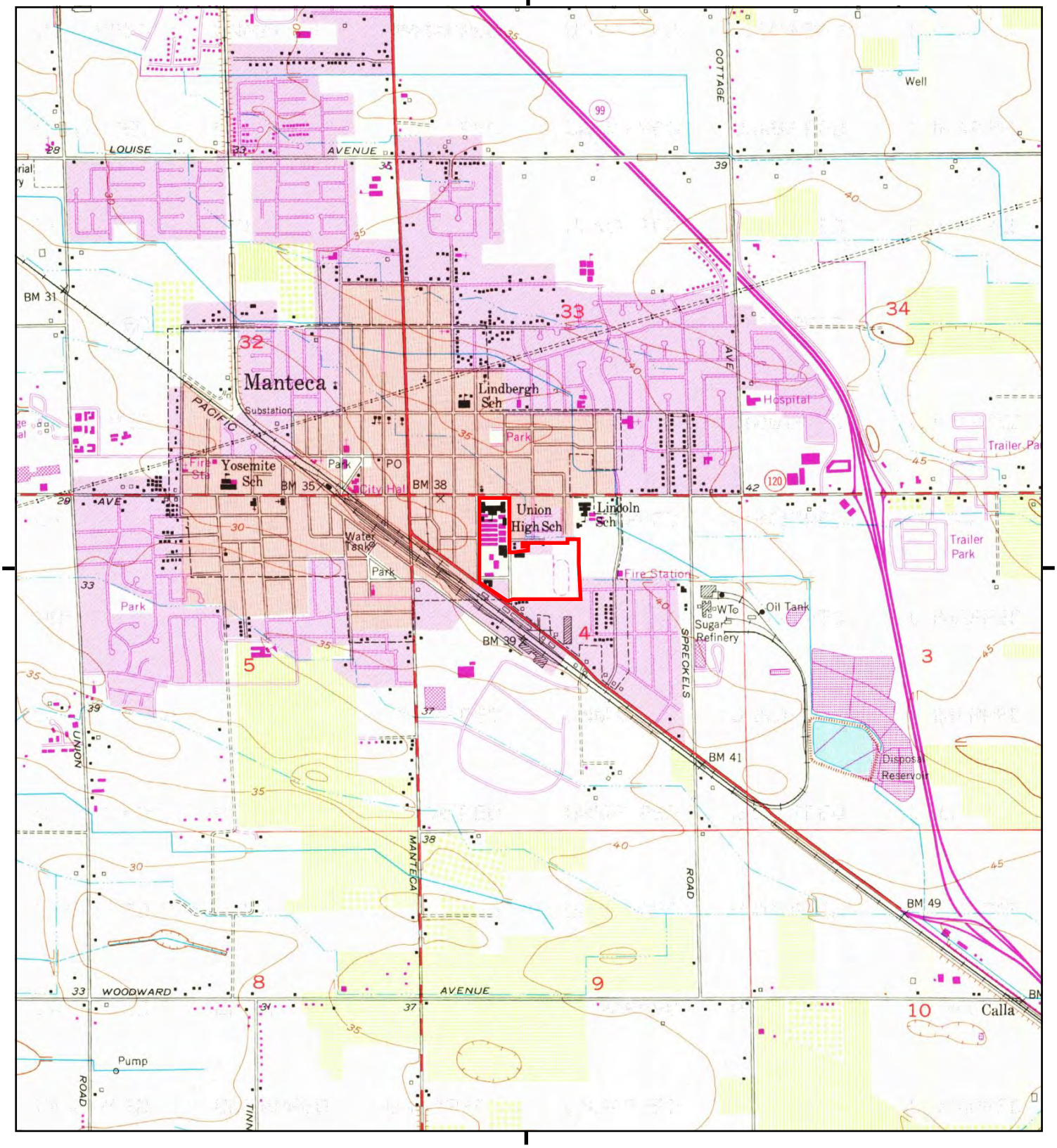

This report includes information from the following map sheet(s).

0 Miles 0.25 0.5 1 1.5

NW N NE
W E
SW S SE

TP, Manteca, 1976, 7.5-minute

SITE NAME: Manteca High School
ADDRESS: 450 E Yosemite Avenue
Manteca, CA 95336
CLIENT: PlaceWorks

N

Historical Topo Map

1968

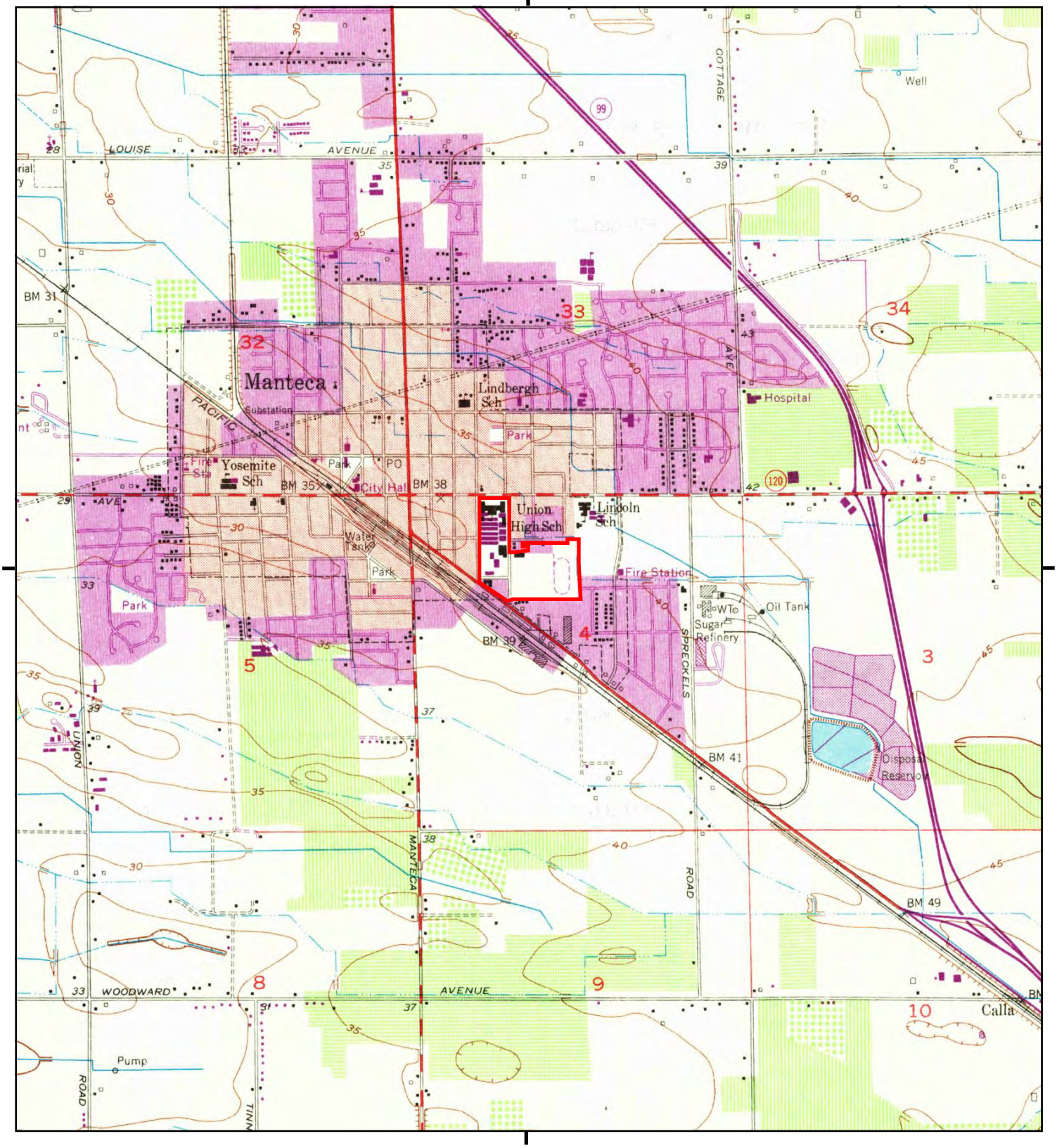

This report includes information from the following map sheet(s).

0 Miles 0.25 0.5 1 1.5

NW N NE
W E
SW S SE

TP, Manteca, 1968, 7.5-minute

SITE NAME: Manteca High School
ADDRESS: 450 E Yosemite Avenue
Manteca, CA 95336
CLIENT: PlaceWorks

N

Historical Topo Map

1952

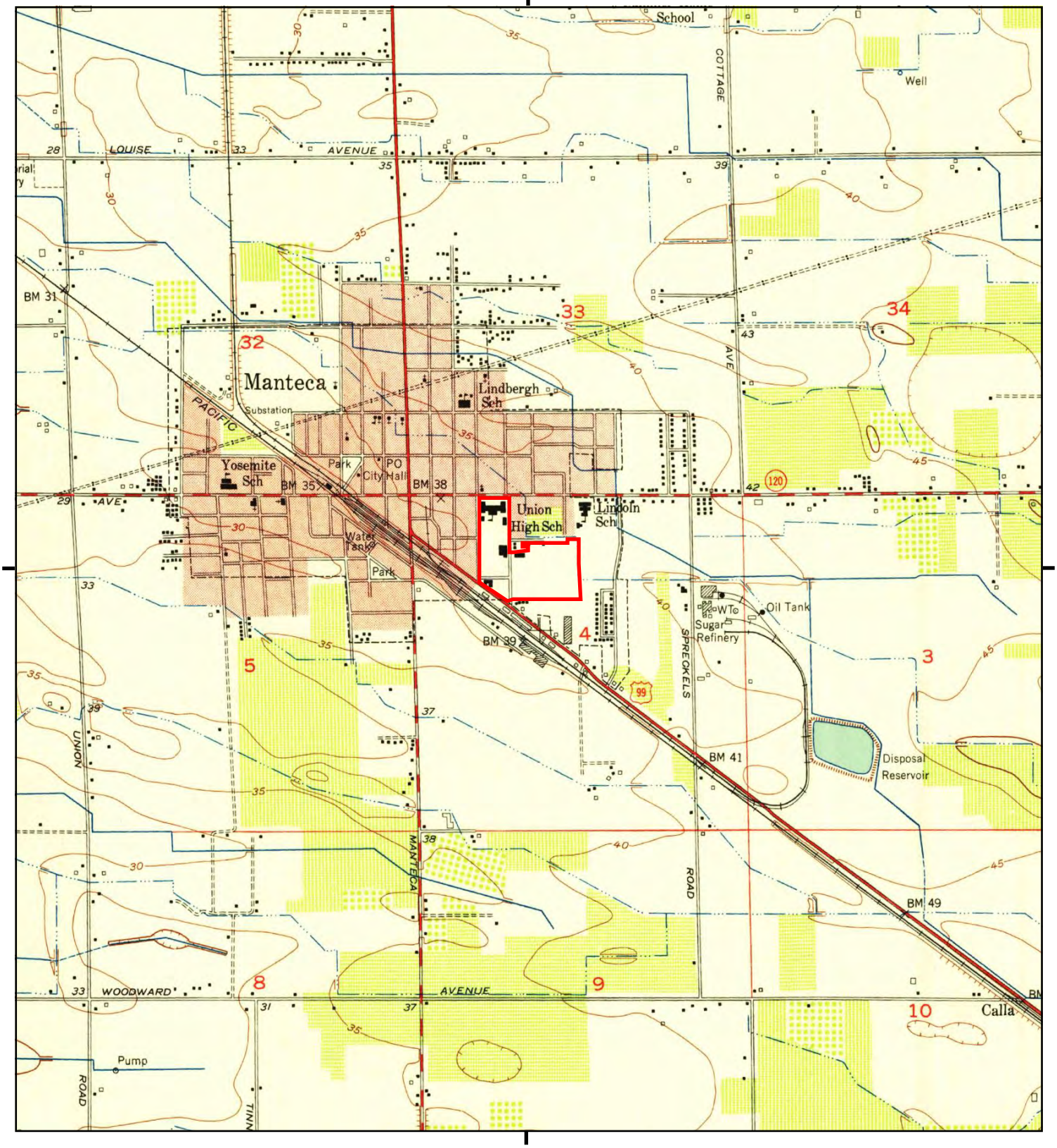

This report includes information from the following map sheet(s).

0 Miles 0.25 0.5 1 1.5

NW N NE
W E
SW S SE

TP, Manteca, 1952, 7.5-minute

SITE NAME: Manteca High School
ADDRESS: 450 E Yosemite Avenue
Manteca, CA 95336
CLIENT: PlaceWorks

N

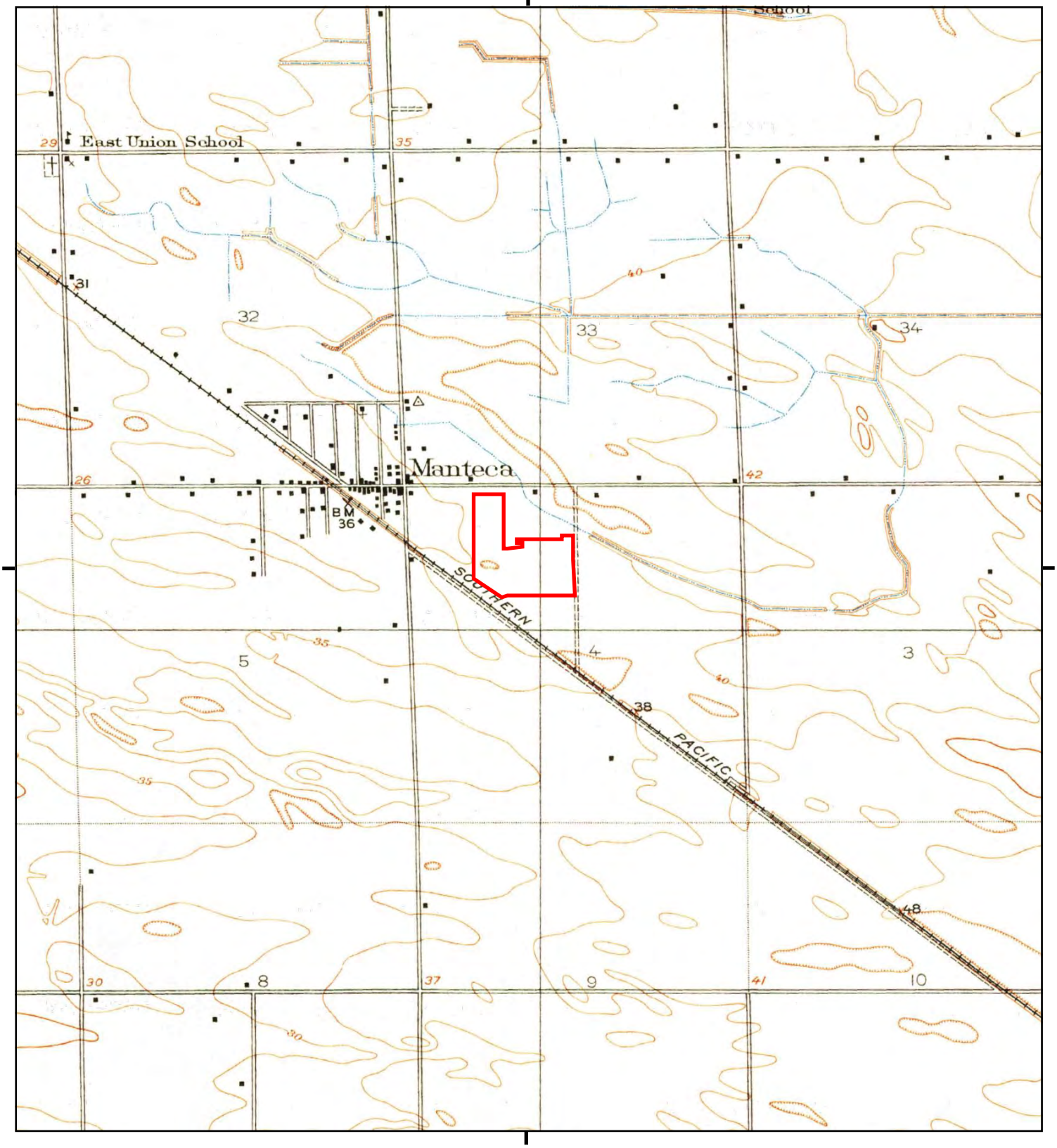

This report includes information from the following map sheet(s).

0 Miles 0.25 0.5 1 1.5

NW N NE
W E
SW S SE

TP, Manteca, 1914, 7.5-minute

SITE NAME: Manteca High School
ADDRESS: 450 E Yosemite Avenue
Manteca, CA 95336
CLIENT: PlaceWorks

N

Appendix B. EDR

Appendix

This page intentionally left blank.

Manteca High School
450 E Yosemite Avenue
Manteca, CA 95336

Inquiry Number: 7199763.2s
December 09, 2022

The EDR Radius Map™ Report with GeoCheck®

6 Armstrong Road, 4th floor
Shelton, CT 06484
Toll Free: 800.352.0050
www.edrnet.com

TABLE OF CONTENTS

SECTION	PAGE
Executive Summary	ES1
Overview Map	2
Detail Map	3
Map Findings Summary	4
Map Findings	9
Orphan Summary	949
Government Records Searched/Data Currency Tracking	GR-1

GEOCHECK ADDENDUM

Physical Setting Source Addendum	A-1
Physical Setting Source Summary	A-2
Physical Setting SSURGO Soil Map	A-5
Physical Setting Source Map	A-10
Physical Setting Source Map Findings	A-12
Physical Setting Source Records Searched	PSGR-1

Thank you for your business.
Please contact EDR at 1-800-352-0050
with any questions or comments.

Disclaimer - Copyright and Trademark Notice

This Report contains certain information obtained from a variety of public and other sources reasonably available to Environmental Data Resources, LLC. It cannot be concluded from this Report that coverage information for the target and surrounding properties does not exist from other sources. This Report is provided on an "AS IS", "AS AVAILABLE" basis. **NO WARRANTY EXPRESS OR IMPLIED IS MADE WHATSOEVER IN CONNECTION WITH THIS REPORT. ENVIRONMENTAL DATA RESOURCES, LLC AND ITS SUBSIDIARIES, AFFILIATES AND THIRD PARTY SUPPLIERS DISCLAIM ALL WARRANTIES, OF ANY KIND OR NATURE, EXPRESS OR IMPLIED, ARISING OUT OF OR RELATED TO THIS REPORT OR ANY OF THE DATA AND INFORMATION PROVIDED IN THIS REPORT, INCLUDING WITHOUT LIMITATION, ANY WARRANTIES REGARDING ACCURACY, QUALITY, CORRECTNESS, COMPLETENESS, COMPREHENSIVENESS, SUITABILITY, MERCHANTABILITY, FITNESS FOR A PARTICULAR PURPOSE, TITLE, NON-INFRINGEMENT, MISAPPROPRIATION, OR OTHERWISE. ALL RISK IS ASSUMED BY THE USER. IN NO EVENT SHALL ENVIRONMENTAL DATA RESOURCES, LLC OR ITS SUBSIDIARIES, AFFILIATES OR THIRD PARTY SUPPLIERS BE LIABLE TO ANYONE FOR ANY DIRECT, INCIDENTAL, INDIRECT, SPECIAL, CONSEQUENTIAL OR OTHER DAMAGES OF ANY TYPE OR KIND (INCLUDING BUT NOT LIMITED TO LOSS OF PROFITS, LOSS OF USE, OR LOSS OF DATA) INFORMATION PROVIDED IN THIS REPORT.** Any analyses, estimates, ratings, environmental risk levels, or risk codes provided in this Report are provided for illustrative purposes only, and are not intended to provide, nor should they be interpreted as providing any facts regarding, or prediction or forecast of, any environmental risk for any property. Only an assessment performed by a qualified environmental professional can provide findings, opinions or conclusions regarding the environmental risk or conditions in, on or at any property.

Copyright 2022 by Environmental Data Resources, LLC. All rights reserved. Reproduction in any media or format, in whole or in part, of any report or map of Environmental Data Resources, LLC, or its affiliates, is prohibited without prior written permission.

EDR and its logos (including Sanborn and Sanborn Map) are trademarks of Environmental Data Resources, LLC or its affiliates. All other trademarks used herein are the property of their respective owners.

EXECUTIVE SUMMARY

A search of available environmental records was conducted by Environmental Data Resources, Inc (EDR). The report was designed to assist parties seeking to meet the search requirements of EPA's Standards and Practices for All Appropriate Inquiries (40 CFR Part 312), the ASTM Standard Practice for Environmental Site Assessments (E1527-21), the ASTM Standard Practice for Environmental Site Assessments for Forestland or Rural Property (E 2247-16), the ASTM Standard Practice for Limited Environmental Due Diligence: Transaction Screen Process (E 1528-14) or custom requirements developed for the evaluation of environmental risk associated with a parcel of real estate.

TARGET PROPERTY INFORMATION

ADDRESS

450 E YOSEMITE AVENUE
MANTECA, CA 95336

COORDINATES

Latitude (North):	37.7942640 - 37ˆ 47' 39.35''
Longitude (West):	121.2100000 - 121ˆ 12' 36.00''
Universal Tranverse Mercator:	Zone 10
UTM X (Meters):	657605.6
UTM Y (Meters):	4184292.5
Elevation:	38 ft. above sea level

USGS TOPOGRAPHIC MAP ASSOCIATED WITH TARGET PROPERTY

Target Property Map:	12008736 MANTECA, CA
Version Date:	2018

AERIAL PHOTOGRAPHY IN THIS REPORT

Portions of Photo from:	20140628
Source:	USDA

MAPPED SITES SUMMARY

Target Property Address:
450 E YOSEMITE AVENUE
MANTECA, CA 95336

Click on Map ID to see full detail.

MAP ID	SITE NAME	ADDRESS	DATABASE ACRONYMS	RELATIVE ELEVATION	DIST (ft. & mi.) DIRECTION
A1	MANTECA UNIFIED SCHO	450 E YOSEMITE AVE	HAZNET, HWTS		TP
A2	MANTECA HIGH SCHOOL	450 E YOSEMITE	HAZNET, HWTS		TP
A3	MANTECA HIGH SCHOOL	450 E YOSEMITE AVE	CERS HAZ WASTE, CERS		TP
A4	MANTECA HIGH SCHOOL	450 E YOSEMITE AVE	FINDS		TP
A5	MANTECA UNIFIED SCHO	450 E YOSEMITE AVE	FINDS, ECHO		TP
A6	1X MANTECA HIGH SCHO	450 E YOSEMITE AVE	HAZNET, HWTS		TP
A7		450 EAST YOSEMITE AV	CHMIRS		TP
A8	MANTECA UNIFIED SCHO	450 E YOSEMITE AVE	RCRA NonGen / NLR		TP
A9	1X MANTECA HIGH SCHO	450 E YOSEMITE AVE	HAZNET, HWTS		TP
B10	RAINWATER CAR WASH	420 YOSEMITE	LUST, Cortese, HIST CORTESE, CERS, HWTS	Lower	1 ft.
B11	14719 SAN JOAQUIN CO	420 YOSEMITE AVE W	FINDS	Lower	1 ft.
B12	FRENCH CLEANERS	416 E YOSEMITE AVE	EDR Hist Cleaner	Lower	1 ft.
B13	RAINWATER CAR WASH	420 YOSEMITE AVE W	FINDS	Lower	1 ft.
B14	RAINWATER CORP	420 E YOSEMITE AVE	EDR Hist Auto	Lower	1 ft.
B15	MANTECA HIGH SCHOOL	400 E YOSEMITE AVENU	NPDES, CIWQS, CERS	Lower	1 ft.
B16	MANTECA HIGH SCHOOL	400 E YOSEMITE AVENU	NPDES, CIWQS	Lower	1 ft.
C17	BILLS ALIGNMENT & BR	469 MOFFAT BLVD	RCRA NonGen / NLR	Higher	1 ft.
C18	JOE'S AUTO REPAIR	469 MOFFAT BLVD STE	FINDS, ECHO	Higher	1 ft.
C19	JOE'S AUTO REPAIR	469 MOFFAT BLVD STE	RCRA NonGen / NLR	Higher	1 ft.
C20	JOES AUTO REPAIR	469 MOFFAT BLVD STE	CERS HAZ WASTE, CERS	Higher	1 ft.
C21	PRECISION AUTOMOTIVE	475 MOFFAT BLVD	FINDS, ECHO	Higher	1 ft.
C22	BILLS ALIGNMENT & BR	469 MOFFAT BLVD	HAZNET, HWTS	Higher	1 ft.
C23	BILLS ALIGNMENT & BR	469 MOFFAT BLVD STE	CERS HAZ WASTE	Higher	1 ft.
C24	BILLS ALIGNMENT & BR	469 MOFFAT BLVD	FINDS, ECHO	Higher	1 ft.
C25	PRECISION AUTOMOTIVE	475 MOFFAT BOULEVARD	HAULERS	Higher	1 ft.
C26	PRECISION AUTOMOTIVE	475 MOFFAT BLVD	RCRA NonGen / NLR	Higher	1 ft.
C27		453 MOFFIT BLVD	CHMIRS	Higher	1 ft.
C28	PRECISION AUTOMOTIVE	475 MOFFAT BLVD	HAZNET, HWTS	Higher	1 ft.
D29	MANTECA UNIFIED SCHO	660 MIKESELL	LUST, Cortese, HIST CORTESE, Notify 65, CERS	Higher	8, 0.002, NE
D30	MUSD-GROUNDS SHOP	660 MIKESELL ST	UST	Higher	8, 0.002, NE
E31	AGRICULTURAL COMMISS	392 S MOFFATT BLVD	HIST UST	Lower	30, 0.006, WSW
E32	AGRICULTURAL COMMISS	392 S MOFFAT BLVD	SWEEPS UST, CA FID UST	Lower	30, 0.006, WSW
E33	SJC DEPT OF AG - MAN	392 S MOFFAT BLVD	UST	Lower	30, 0.006, WSW
34	PROPOSED MANTECA HIG	206, 216 & 220 S GAR	ENVIROSTOR, SCH	Higher	31, 0.006, North
E35	AGRICULTURAL COMMISS	392 MOFFAT	LUST, HIST CORTESE, Notify 65	Higher	74, 0.014, WSW
E36	AGRICULTURAL COMMISS	392 MOFFAT BLVD	HIST UST	Higher	74, 0.014, WSW
C37	CITY OF MANTECA	480 MOFFAT BLVD	RCRA NonGen / NLR	Higher	82, 0.016, SW
E38	PRIVATE RESIDENCE	PRIVATE RESIDENCE	LUST, Cortese	Lower	85, 0.016, WSW
C39	99 AUTO RECYCLING (D	430 MOFFAT BLVD.	CPS-SLIC, CERS	Higher	85, 0.016, WSW

MAPPED SITES SUMMARY

Target Property Address:
450 E YOSEMITE AVENUE
MANTECA, CA 95336

Click on Map ID to see full detail.

MAP ID	SITE NAME	ADDRESS	DATABASE ACRONYMS	RELATIVE ELEVATION	DIST (ft. & mi.) DIRECTION
C40	BOB'S MUFFLER	466 MOFFAT BLVD	Cortese, HAZNET, Notify 65, HWTS	Higher	95, 0.018, SW
C41	BOB'S MUFFLER	466 MOFFAT	LUST, HIST UST, HIST CORTESE	Higher	95, 0.018, SW
C42	BOB'S MUFFLER	466 MOFFAT BLVD	LUST, HIST UST	Higher	95, 0.018, SW
C43	BOBS MUFFLER & RADIA	466 MOFFAT BLVD	UST	Higher	95, 0.018, SW
C44	BOB'S MUFFLER & RADI	466 MOFFAT BLVD	SWEEPS UST, CA FID UST	Higher	95, 0.018, SW
B45	CALIFORNIA URGENT CA	411 E YOSEMITE AVE	RCRA NonGen / NLR	Lower	98, 0.019, NNW
B46	AZAKH MANTECA LLC	411 E YOSEMITE AVE	RCRA NonGen / NLR	Lower	98, 0.019, NNW
B47	TEXACO USA	411 E YOSEMITE AVE	UST	Lower	98, 0.019, NNW
B48	HARNDENS TEXACO SERV	411 E YOSEMITE AVE	EDR Hist Auto	Lower	98, 0.019, NNW
B49	TEXACO USA	411 E YOSEMITE	SWEEPS UST, CA FID UST	Lower	98, 0.019, NNW
F50	BRAKE MASTERS OF SAC	515 E YOSEMITE AVE	RCRA NonGen / NLR	Lower	141, 0.027, North
F51	O'REILLY AUTO PARTS	515 E YOSEMITE AVE	CERS HAZ WASTE, CERS	Lower	141, 0.027, North
F52	O'REILLY AUTO PARTS	515 E YOSEMITE AVE	RCRA NonGen / NLR	Lower	141, 0.027, North
F53	BRAKE MASTERS #164	515 E YOSEMITE BLVD	CERS HAZ WASTE, CERS TANKS, CERS	Lower	141, 0.027, North
54	MONKS GRADY & EDITH	531 MOFFIT BLVD	EDR Hist Auto	Higher	161, 0.030, South
E55	CITY OF MANTECA	336 MOFFAT BLVD	RCRA NonGen / NLR	Lower	245, 0.046, West
G56	PITTS PROPERTY	203 LINCOLN	LUST, Cortese, HIST CORTESE, CERS	Lower	375, 0.071, WNW
H57	FUSION SIGN AND DESI	293 E WETMORE ST	RCRA NonGen / NLR	Lower	402, 0.076, WSW
H58	UNITED AGRI PRODUCTS	301 WETMORE	ENVIROSTOR, NON-CASE INFO, HWTS	Lower	413, 0.078, SW
I59	GOLD COAST LIFT TRUC	335 E WETMORE ST STE	CERS HAZ WASTE	Lower	424, 0.080, SSW
I60	GOLD COAST LIFT TRUC	335 E WETMORE ST STE	RCRA NonGen / NLR	Lower	424, 0.080, SSW
J61	PERFORMANCE MACHINE	275 MOFFATT BLVD	EDR Hist Auto	Lower	435, 0.082, West
J62	JACK'S TRANSMISSION	275 MOFFAT BLVD	RCRA NonGen / NLR	Lower	435, 0.082, West
J63	JACKS TRANSMISSION R	275 MOFFAT BLVD	CERS HAZ WASTE, CERS	Lower	435, 0.082, West
G64	EDWARD PITTS	203 S LINCOLN	SWEEPS UST, CA FID UST	Lower	439, 0.083, WNW
G65	EDWARD PITTS	203 S LINCOLN AVE	UST	Lower	439, 0.083, WNW
G66	EDWARD E PITTS	203 SO LINCOLN AV	HIST UST	Lower	439, 0.083, WNW
K67	CITY OF MANTECA	205 E WETMORE AVE	SWEEPS UST, HIST UST, CA FID UST	Lower	515, 0.098, WSW
K68	CITY OF MANTECA - VE	205 E WETMORE ST	UST	Lower	515, 0.098, WSW
K69	MANTECA CORP YARD	205 E WETMORE AVE	UST	Lower	515, 0.098, WSW
K70	VEHICLE REPAIR SHOP	205 E WETMORE ST	HIST UST	Lower	515, 0.098, WSW
K71	CITY OF MANTECA	205 E WETMORE ST	RCRA NonGen / NLR	Lower	515, 0.098, WSW
72	JOHN AND DEBRA HALE	311 SOUTH POWERS AVE	RCRA NonGen / NLR	Higher	525, 0.099, ESE
H73	CONCO-WEST INC	322 E WETMORE ST	CERS HAZ WASTE, CERS TANKS, CERS	Lower	527, 0.100, SW
H74	CONCO - WEST, INC.	322 E WETMORE ST	RCRA NonGen / NLR	Lower	527, 0.100, SW
K75	SAN JOAQUIN COUNTY P	210 E WETMORE AVE	RCRA NonGen / NLR	Lower	541, 0.102, WSW
K76	CITY OF MANTECA PUBL	210 E WETMORE ST	RCRA NonGen / NLR	Lower	541, 0.102, WSW
K77	CITY OF MANTECA	210 E WETMORE AVE	SWEEPS UST, HIST UST, CA FID UST, EMI, CERS	Lower	541, 0.102, WSW
K78	MANTECA CORP YARD	210 E WETMORE	AST	Lower	541, 0.102, WSW

MAPPED SITES SUMMARY

Target Property Address:
450 E YOSEMITE AVENUE
MANTECA, CA 95336

Click on Map ID to see full detail.

MAP ID	SITE NAME	ADDRESS	DATABASE ACRONYMS	RELATIVE ELEVATION	DIST (ft. & mi.) DIRECTION
K79	CITY OF MANTECA	210 E WETMORE ST	HIST UST	Lower	541, 0.102, WSW
I80	BEUTLER CORPORATION	332 E WETMORE ST	RCRA NonGen / NLR	Lower	553, 0.105, SW
I81	CONCRETE INC	450 E WETMORE	RCRA NonGen / NLR	Lower	579, 0.110, SSW
I82	CONCRETE INC (MANTEC	450 E WETMORE AVE	CERS HAZ WASTE, CERS	Lower	579, 0.110, SSW
I83	CONCRETE INC	450 E WETMORE ST	UST	Lower	579, 0.110, SSW
I84	CONCRETE INC.	450 E WETMORE	SWEEPS UST, CA FID UST, EMI, NPDES, CIWQS, CERS	Lower	579, 0.110, SSW
J85	ANTHONY'S AUTO REPAI	265 MOFFAT BLVD	CERS HAZ WASTE	Lower	580, 0.110, West
G86	PRO-TOUCH AUTO REPAI	255 MOFFAT BLVD	CERS HAZ WASTE, HAZNET, CERS, HWTS	Lower	601, 0.114, WNW
G87	PRO-TOUCH AUTO REPAI	255 MOFFAT BLVD	RCRA NonGen / NLR	Lower	601, 0.114, WNW
L88	RAYMUST DEVELPMENT	617 E. YOSEMITE AVEN	RCRA NonGen / NLR	Higher	624, 0.118, NNE
L89	RAYMUST DEVELPMENT	617 E. YOSEMITE AVEN	RCRA NonGen / NLR	Higher	624, 0.118, NNE
M90	RANDYS ON THE SPOT A	710 E YOSEMITE AVE	RCRA NonGen / NLR	Higher	632, 0.120, NE
M91	ON THE SPOT AUTO CAR	710 E YOSEMITE AVE	CERS HAZ WASTE, CERS	Higher	632, 0.120, NE
K92	CITY OF MANTECA	210 WETMORE	LUST, Cortese, HIST CORTESE, Notify 65, CERS	Lower	636, 0.120, WSW
N93	ECKERT COLD STORAGE	757 S MOFFAT BLVD	AST	Higher	713, 0.135, SSE
N94	ECKERT COLD STORAGE	757 MOFFAT BLVD	UST	Higher	713, 0.135, SSE
N95	ECKERT COLD STORAGE	757 MOFFAT	LUST, HIST UST, HIST CORTESE	Higher	713, 0.135, SSE
N96	ECKERT COLD STORAGE	757 MOFFET BLVD	RCRA NonGen / NLR	Higher	713, 0.135, SSE
N97	ECKERT COLD STORAGE	757 S MOFFAT BLVD	CERS HAZ WASTE, CERS TANKS, CERS	Higher	713, 0.135, SSE
N98	ECKERT COLD STORAGE	757 MOFFAT BLVD	Cortese, HAZNET, HWTS	Higher	713, 0.135, SSE
N99	ECKERT COLD STORAGE*	757 MOFFAT	CPS-SLIC	Higher	713, 0.135, SSE
N100	ECKERT COLD STORAGE	757 MOFFAT BLVD	LUST, SWEEPS UST, EMI, CERS	Higher	713, 0.135, SSE
N101	ECKERT COLD STORAGE	757 MOFFAT BLVD	CA FID UST	Higher	713, 0.135, SSE
O102	MANTECA BEAN	229 MOFFAT	LUST, HIST UST, HIST CORTESE	Lower	735, 0.139, WNW
O103	MANTECA BEAN CO	229 MOFFAT BLVD	SWEEPS UST, CA FID UST	Lower	735, 0.139, WNW
O104	MANTECA BEAN CO	229 MOFFAT BLVD	UST	Lower	735, 0.139, WNW
O105	MANTECA BEAN	229 MOFFAT BLVD	LUST, Cortese, CERS	Lower	735, 0.139, WNW
M106	QUICKI KLEEN CAR WAS	707 E YOSEMITE AVE	RCRA NonGen / NLR	Higher	763, 0.145, NNE
M107	PONTE'S CAR WASH CAS	707 YOSEMITE	HIST CORTESE	Higher	763, 0.145, NNE
M108	PONTES QUICKI-KLEEN	707 EYOSEMITE AVE	HIST UST	Higher	763, 0.145, NNE
M109	PONTE'S CAR WASH CAS	707 YOSEMITE AVE E	LUST, Cortese	Higher	763, 0.145, NNE
M110	PONTES QUICKI-KLEEN	707 E YOSEMITE AVE	HIST UST	Higher	763, 0.145, NNE
M111	PONTE'S QUICKI-KLEEN	707 E YOSEMITE	SWEEPS UST, CA FID UST	Higher	763, 0.145, NNE
M112	QUICKI KLEEN CAR WAS	707 E YOSEMITE AVE	UST	Higher	763, 0.145, NNE
M113	DABB CORPORATION	707 E YOSEMITE AVE	CERS HAZ WASTE, CERS TANKS, EMI, CERS, HWTS	Higher	763, 0.145, NNE
P114	LAMBS AUTO SALES	777 E YOSEMITE AVE	UST	Higher	796, 0.151, NE
P115	LAMBS AUTO SALES	777 E YOSEMITE AVE	SWEEPS UST, CA FID UST	Higher	796, 0.151, NE
Q116	CITY OF MANTECA FLEE	120 E WETMORE ST	RCRA NonGen / NLR	Lower	804, 0.152, West
Q117	FLEET MAINTENANCE	120 E WETMORE ST	AST	Lower	804, 0.152, West

MAPPED SITES SUMMARY

Target Property Address:
450 E YOSEMITE AVENUE
MANTECA, CA 95336

Click on Map ID to see full detail.

MAP ID	SITE NAME	ADDRESS	DATABASE ACRONYMS	RELATIVE ELEVATION	DIST (ft. & mi.) DIRECTION
Q118	FLEET MAINTENANCE	120 E WETMORE ST	CERS HAZ WASTE, CERS TANKS, HAZNET, CERS, HWTS	Lower	804, 0.152, West
R119	MANTECA SHELL	824 E YOSEMITE AVE	CERS TANKS, EMI, CERS, HWTS	Higher	818, 0.155, NE
R120	QUICK & EASY FOOD MA	824 E YOSEMITE AVE	UST	Higher	818, 0.155, NE
R121	BRESHEARS CHEVRON	824 E YOSEMITE	SWEEPS UST, CA FID UST, HWTS	Higher	818, 0.155, NE
R122	BRESHEARS CHEVRON SE	824 E YOSEMITE AVE.	UST, FINDS	Higher	818, 0.155, NE
R123	BRESHEARS CHEVRON SE	824 E YOSEMITE AVE.	HIST UST, CERS	Higher	818, 0.155, NE
124	ISMAIL WADIWALA M.D.	210 N. FREMONT AVE.	RCRA NonGen / NLR	Lower	855, 0.162, North
S125	MBM, MANTECA	800 MELLON AVE	CERS TANKS, CERS	Lower	872, 0.165, South
S126	MCLANE FOODSERVICE M	800 MELLON AVE	RCRA NonGen / NLR	Lower	872, 0.165, South
S127	CARL KARCHER	800 MELLON AVE	SWEEPS UST, CA FID UST, WDS	Lower	872, 0.165, South
S128	MBM, INC.	800 MELLON AVE	AST	Lower	872, 0.165, South
S129	CKE DISTRIBUTION CEN	800 MELLON AVENUE	LUST, HIST UST, Cortese, HIST CORTESE, CERS	Lower	872, 0.165, South
S130	CKE DISTRIBUTION CEN	800 MELLON AVE	HIST UST	Lower	872, 0.165, South
S131	MBM, MANTECA	800 MELLON AVE	UST	Lower	872, 0.165, South
S132	CARL KARCHER ENT	800 MELLON	AST	Lower	872, 0.165, South
T133	KELLY-MOORE PAINT CO	210 S MAIN ST	RCRA NonGen / NLR	Lower	918, 0.174, WNW
T134	KELLY-MOORE PAINT CO	210 S MAIN ST	CERS HAZ WASTE, HAZNET, CERS, HWTS	Lower	918, 0.174, WNW
R135	7 ELEVEN	853 E YOSEMITE AVE	SWEEPS UST, CA FID UST, CERS	Higher	942, 0.178, NE
R136	7-ELEVEN INC. STORE	853 E YOSEMITE AVE	UST	Higher	942, 0.178, NE
R137	7-ELEVEN FOOD STORE	853 E YOSEMITE	LUST, HIST UST, Cortese, HIST CORTESE	Higher	942, 0.178, NE
U138	ROAD KING REPAIR INC	600 S MAIN ST	CERS HAZ WASTE, CERS, HWTS	Lower	947, 0.179, WSW
U139	ROAD KING REPAIR INC	600 S MAIN ST	RCRA NonGen / NLR	Lower	947, 0.179, WSW
U140	JS SANDHU INC	600 S MAIN ST	RCRA NonGen / NLR	Lower	947, 0.179, WSW
U141	KRANE TECHS EQUIPMEN	600 S MAIN ST	RCRA NonGen / NLR	Lower	947, 0.179, WSW
V142	LEE JENNINGS TARGET	815 MOFFAT BLVD	CERS HAZ WASTE, HAZNET, CERS, HWTS	Higher	957, 0.181, SSE
V143	MANTECA TERMINAL	815 MOFFAT BLVD	HIST UST	Higher	957, 0.181, SSE
V144	MANTECA TERMINAL	815 MOFFATT BLVD	HIST UST	Higher	957, 0.181, SSE
V145	LEE JENNINGS TARGET	815 MOFFAT BLVD	UST	Higher	957, 0.181, SSE
V146	LEE JENNINGS TARGET	815 MOFFAT BLVD	RCRA NonGen / NLR	Higher	957, 0.181, SSE
V147	LEE JENNINGS ENTERPR	815 E MOFFAT BLVD	LUST, SWEEPS UST, CA FID UST, Cortese, HIST...	Higher	957, 0.181, SSE
W148	BANK OF AMERICA	102 EAST YOSEMITE AV	RCRA NonGen / NLR	Lower	963, 0.182, WNW
V149	W.V. RAYMOND	812 MOFFAT BLVD	SWEEPS UST, CA FID UST	Higher	967, 0.183, SSE
V150	RAYMOND, W V	812 MOFFAT BLVD	UST	Higher	967, 0.183, SSE
V151	PROPERTY HELD FOR RE	812 MOFFAT BLVD	HIST UST	Higher	967, 0.183, SSE
Q152	STERLING TRANSIT	410 S. MAIN STREET	CPS-SLIC, CIWQS, CERS	Lower	985, 0.187, West
X153	MODESTO DRY ICE	260 S MAIN ST	SWEEPS UST, CA FID UST	Lower	1010, 0.191, West
X154	MANTECA MULTIMODAL S	260 S MAIN ST	UST	Lower	1010, 0.191, West
X155	CLAUDIO DELL'EVA	260 MAIN	LUST, Cortese, HIST CORTESE	Lower	1032, 0.195, West
Q156	STERLING TRANSIT**	401 MAIN ST S	CPS-SLIC	Lower	1047, 0.198, West

MAPPED SITES SUMMARY

Target Property Address:
450 E YOSEMITE AVENUE
MANTECA, CA 95336

Click on Map ID to see full detail.

MAP ID	SITE NAME	ADDRESS	DATABASE ACRONYMS	RELATIVE ELEVATION	DIST (ft. & mi.) DIRECTION
T157	DIAMOND LUMBER	151 MAIN ST S	LUST, Cortese, HIST CORTESE, CERS	Lower	1092, 0.207, WNW
Y158	MANTECA EXPRESS	419 S MAIN ST	LUST, Cortese, EMI, HIST CORTESE, CERS	Lower	1115, 0.211, West
Y159	BOYETT PERTOLEUM	419 S MAIN ST	SWEEPS UST, CA FID UST	Lower	1115, 0.211, West
Y160	REFUEL PETROLEUM INC	419 S MAIN ST	RCRA NonGen / NLR	Lower	1115, 0.211, West
Y161	DBA CIRCLEK, REFUEL	419 S MAIN ST	CERS HAZ WASTE, CERS TANKS, CERS	Lower	1115, 0.211, West
Y162	76 EXPRESS MARKET	419 S MAIN ST	UST, FINDS	Lower	1115, 0.211, West
Z163	DOLLAR GENERAL #1435	915 E YOSEMITE AVE	CERS HAZ WASTE, CERS	Higher	1119, 0.212, NE
Z164	DOLLAR GENERAL STORE	915 E YOSEMITE AVE	RCRA NonGen / NLR	Higher	1119, 0.212, NE
U165	MANTECA EQUIPMENT RE	616 S MAIN	HIST UST	Lower	1123, 0.213, WSW
U166	MANTECA EQUIPMENT RE	616 S MAIN ST	UST	Lower	1123, 0.213, WSW
U167	MANTECA EQUIPMENT RE	616 S MAIN	SWEEPS UST, CA FID UST	Lower	1123, 0.213, WSW
W168	LOS AMIGOS TIRE & WH	123 S MAIN ST	UST	Lower	1148, 0.217, WNW
W169	LOS AMIGOS TIRE SERV	123 S MAIN ST	RCRA NonGen / NLR	Lower	1148, 0.217, WNW
W170	JIM TURNER INC	123 S MAIN ST	RCRA-SQG, HIST UST, FINDS, ECHO	Lower	1148, 0.217, WNW
W171	NORTHERN TIRE & WHEE	123 S MAIN ST	CERS HAZ WASTE, SWEEPS UST, HIST UST, CA FID UST,...	Lower	1148, 0.217, WNW
T172	DONS MOBILE GLASS	151 S MAIN ST	UST	Lower	1152, 0.218, WNW
T173	DIAMOND LUMBER INC.	151 S MAIN ST	SWEEPS UST, HIST UST, CA FID UST	Lower	1152, 0.218, WNW
T174	DIAMOND LUMBER, INC.	151 S MAIN ST	HIST UST	Lower	1152, 0.218, WNW
Z175	TEXACO SERVICE STATI	941 E YOSEMITE AVE	UST	Higher	1200, 0.227, NE
Z176	BROPHY TEXACO (FORME	941 YOSEMITE	LUST, Cortese, HIST CORTESE, CERS	Higher	1200, 0.227, NE
Z177	HARDENS TEXACO	941 E YOSEMITE AVE	HIST UST	Higher	1200, 0.227, NE
Z178	TEXACO SERVICE STATI	941 E YOSEMITE	SWEEPS UST, CA FID UST	Higher	1200, 0.227, NE
179	LOWE CHIROPRACTIC	243 N SHERMAN AVE	RCRA NonGen / NLR	Lower	1256, 0.238, NNW
AA180	GARIBAYS CLEANERS	200 N MAIN ST	RCRA NonGen / NLR	Lower	1275, 0.241, NW
AA181	GARIBAYS CLEANERS	200 N MAIN ST	DRYCLEANERS	Lower	1275, 0.241, NW
AB182	CENTRAL AUTO REPAIR	461 S POWERS AVE	RCRA NonGen / NLR	Higher	1284, 0.243, SE
AB183	GERMAN CAR REPAIR	461 S POWERS	SWEEPS UST, CA FID UST, HWTS	Higher	1284, 0.243, SE
AB184	GERMAN CAR RENTAL	461 S POWERS AVE	UST	Higher	1284, 0.243, SE
AC185	AUTOZONE #3335	147 S MAIN ST	CERS HAZ WASTE, HAZNET, CERS, HWTS	Lower	1284, 0.243, WNW
AC186	AUTOZONE #3335	147 S MAIN ST	RCRA NonGen / NLR	Lower	1284, 0.243, WNW
187	SNELLING, LINDA	221 N GRANT AVE	RCRA NonGen / NLR	Lower	1295, 0.245, NW
AD188	E-Z SERVE #100878	1012 YOSEMITE	LUST, Cortese, HIST CORTESE, CERS	Higher	1471, 0.279, ENE
AD189	RINO GAS (DIABLO GAS	1001 YOSEMITE AVE E	LUST, Cortese, CERS	Higher	1500, 0.284, ENE
AD190	RINO GAS (DIABLO GAS	1001 YOSEMITE	HIST CORTESE	Higher	1500, 0.284, ENE
191	CAL TRANS LODI MAINT	845 PINE	HIST CORTESE	Higher	1532, 0.290, NNE
192	OK CLEANERS #1	162 N MAPLE AVE	ENVIROSTOR	Lower	1551, 0.294, NW
193	ADVANCED TECHNOLOGY	555 CARNEGIE ST	RCRA-SQG, ENVIROSTOR, FINDS, ECHO, HAZNET, WDS,...	Lower	1589, 0.301, South
194	SUPER STOP MARKET	290 MAIN	LUST, Cortese, HIST CORTESE, CERS	Lower	1627, 0.308, NW
AD195	7-11 STORE #2243-176	1048 YOSEMITE AVE W	LUST, Cortese, HIST CORTESE, CERS	Higher	1659, 0.314, ENE

MAPPED SITES SUMMARY

Target Property Address:
450 E YOSEMITE AVENUE
MANTECA, CA 95336

Click on Map ID to see full detail.

MAP ID	SITE NAME	ADDRESS	DATABASE ACRONYMS	RELATIVE ELEVATION	DIST (ft. & mi.) DIRECTION
196	CITY OF MANTECA PUBL	220 OAK	LUST, Cortese, HIST CORTESE, CERS	Lower	1692, 0.320, West
AE197	PONY EXPRESS COURIER	959 MOFFAT	LUST, HIST UST, HIST CORTESE	Higher	2012, 0.381, SE
AE198	PONY EXPRESS COURIER	959 MOFFAT BOULEVARD	LUST, HIST UST, Cortese, CERS	Higher	2012, 0.381, SE
AF199	RIPON SHELL	341 MAIN	HIST CORTESE	Lower	2077, 0.393, NW
AF200	MAINZ CLEANERS	358 N MAIN ST	ENVIROSTOR	Lower	2133, 0.404, NNW
201	SPRECKELS DEVELOPMEN	18800 S SPRECKLES RD	SEMS-ARCHIVE, RCRA-SQG	Higher	2179, 0.413, ESE
AE202	MBP-MANTECA	983 MOFFAT BLVD	LUST, Cortese, CERS	Higher	2193, 0.415, SE
AE203	MBP-MANTECA	983 MOFFAT BLVD	LUST, HIST CORTESE	Higher	2193, 0.415, SE
204	QUALEX INC	555 INDUSTRIAL PARK	RCRA-SQG, ENVIROSTOR, FINDS, ECHO, HAZNET, HWTS	Higher	2195, 0.416, South
AG205	INDY ELECTRONICS	400 INDUSTRIAL PARK	RCRA-SQG, ENVIROSTOR, SWEEPS UST, HIST UST, CA FID	Higher	2272, 0.430, SSW
AG206	ISE LABS INCORPORATE	400-560 INDUSTRIAL P	CPS-SLIC	Higher	2272, 0.430, SSW
AG207	ISF LABS INC**	400-560 INDUSTRIAL P	CPS-SLIC	Higher	2272, 0.430, SSW
208	FORMER SPRECKELS SUG	407 SPRECKELS AVENUE	CPS-SLIC, DEED, CERS	Higher	2279, 0.432, ESE
AH209	SCHWAN'S HOME SERVIC	575 INDUSTRIAL PARK	CPS-SLIC, CHMIRS, CERS, NON-CASE INFO	Higher	2434, 0.461, South
AH210	OLIN INTERCONNECT TE	544 INDUSTRIAL PARK	ENVIROSTOR	Higher	2484, 0.470, South
AI211	FRENCH CLEANERS	416 W YOSEMITE	RCRA-LQG, ENVIROSTOR, CERS HAZ WASTE, DRYCLEANERS	Lower	2517, 0.477, WNW
AI212	FRENCH CLEANERS	416 W YOSEMITE AVE	CPS-SLIC, EMI, CERS	Lower	2517, 0.477, WNW
213	BOBSON CLEANERS INC	600 N MAIN ST	ENVIROSTOR, HAZNET, HWTS	Lower	3584, 0.679, NNW
214	SOUTH MANTECA ELEMEN	TANNEHILL DRIVE	ENVIROSTOR, SCH	Lower	4483, 0.849, NNW

EXECUTIVE SUMMARY

TARGET PROPERTY SEARCH RESULTS

The target property was identified in the following records. For more information on this property see page 9 of the attached EDR Radius Map report:

Site	Database(s)	EPA ID
MANTECA UNIFIED SCHO 450 E YOSEMITE AVE MANTECA, CA 95336	HAZNET GEPAID: CAL000128259 HWTS	N/A
MANTECA HIGH SCHOOL 450 E YOSEMITE MANTECA, CA 95336	HAZNET GEPAID: CAL912213345 HWTS	N/A
MANTECA HIGH SCHOOL 450 E YOSEMITE AVE MANTECA, CA 95336	CERS HAZ WASTE CERS	N/A
MANTECA HIGH SCHOOL 450 E YOSEMITE AVE MANTECA, CA 95336	FINDS Registry ID:: 110065155931	N/A
MANTECA UNIFIED SCHO 450 E YOSEMITE AVE MANTECA, CA 95336	FINDS Registry ID:: 110070448038 ECHO Registry ID: 110070448038	N/A
1X MANTECA HIGH SCHO 450 E YOSEMITE AVE MANTECA, CA 95336	HAZNET GEPAID: CAC000003343 HWTS	N/A
450 EAST YOSEMITE AV 450 EAST YOSEMITE AV MANTECA, CA	CHMIRS OES Incident Number: 7-2368	N/A
MANTECA UNIFIED SCHO 450 E YOSEMITE AVE MANTECA, CA 95336	RCRA NonGen / NLR EPA ID:: CAL000128259	CAL000128259
1X MANTECA HIGH SCHO 450 E YOSEMITE AVE MANTECA, CA 95336	HAZNET GEPAID: CAX000116855 HWTS	N/A

EXECUTIVE SUMMARY

DATABASES WITH NO MAPPED SITES

No mapped sites were found in EDR's search of available ("reasonably ascertainable ") government records either on the target property or within the search radius around the target property for the following databases:

STANDARD ENVIRONMENTAL RECORDS

Lists of Federal NPL (Superfund) sites

NPL ---------- National Priority List
Proposed NPL ---------- Proposed National Priority List Sites
NPL LIENS ---------- Federal Superfund Liens

Lists of Federal Delisted NPL sites

Delisted NPL ---------- National Priority List Deletions

Lists of Federal sites subject to CERCLA removals and CERCLA orders

FEDERAL FACILITY ---------- Federal Facility Site Information listing
SEMS ---------- Superfund Enterprise Management System

Lists of Federal RCRA facilities undergoing Corrective Action

CORRACTS ---------- Corrective Action Report

Lists of Federal RCRA TSD facilities

RCRA-TSDF ---------- RCRA - Treatment, Storage and Disposal

Lists of Federal RCRA generators

RCRA-LQG ---------- RCRA - Large Quantity Generators
RCRA-VSQG ---------- RCRA - Very Small Quantity Generators (Formerly Conditionally Exempt Small Quantity Generators)

Federal institutional controls / engineering controls registries

LUCIS ---------- Land Use Control Information System
US ENG CONTROLS ---------- Engineering Controls Sites List
US INST CONTROLS ---------- Institutional Controls Sites List

Federal ERNS list

ERNS ---------- Emergency Response Notification System

Lists of state- and tribal (Superfund) equivalent sites

RESPONSE ---------- State Response Sites

Lists of state and tribal landfills and solid waste disposal facilities

SWF/LF ---------- Solid Waste Information System

Lists of state and tribal leaking storage tanks

INDIAN LUST ---------- Leaking Underground Storage Tanks on Indian Land

Lists of state and tribal registered storage tanks

FEMA UST ---------- Underground Storage Tank Listing
INDIAN UST ---------- Underground Storage Tanks on Indian Land

Lists of state and tribal voluntary cleanup sites

VCP ---------- Voluntary Cleanup Program Properties
INDIAN VCP ---------- Voluntary Cleanup Priority Listing

Lists of state and tribal brownfield sites

BROWNFIELDS ---------- Considered Brownfieds Sites Listing

ADDITIONAL ENVIRONMENTAL RECORDS

Local Brownfield lists

US BROWNFIELDS ---------- A Listing of Brownfields Sites

Local Lists of Landfill / Solid Waste Disposal Sites

WMUDS/SWAT ---------- Waste Management Unit Database
SWRCY ---------- Recycler Database
INDIAN ODI ---------- Report on the Status of Open Dumps on Indian Lands
ODI ---------- Open Dump Inventory
DEBRIS REGION 9 ---------- Torres Martinez Reservation Illegal Dump Site Locations
IHS OPEN DUMPS ---------- Open Dumps on Indian Land

Local Lists of Hazardous waste / Contaminated Sites

US HIST CDL ---------- Delisted National Clandestine Laboratory Register
HIST Cal-Sites ---------- Historical Calsites Database
CDL ---------- Clandestine Drug Labs
Toxic Pits ---------- Toxic Pits Cleanup Act Sites
US CDL ---------- National Clandestine Laboratory Register

Local Land Records

LIENS ---------- Environmental Liens Listing
LIENS 2 ---------- CERCLA Lien Information

Records of Emergency Release Reports

HMIRS ---------- Hazardous Materials Information Reporting System

LDS	Land Disposal Sites Listing
MCS	Military Cleanup Sites Listing
SPILLS 90	SPILLS 90 data from FirstSearch

Other Ascertainable Records

FUDS	Formerly Used Defense Sites
DOD	Department of Defense Sites
SCRD DRYCLEANERS	State Coalition for Remediation of Drycleaners Listing
US FIN ASSUR	Financial Assurance Information
EPA WATCH LIST	EPA WATCH LIST
2020 COR ACTION	2020 Corrective Action Program List
TSCA	Toxic Substances Control Act
TRIS	Toxic Chemical Release Inventory System
SSTS	Section 7 Tracking Systems
ROD	Records Of Decision
RMP	Risk Management Plans
RAATS	RCRA Administrative Action Tracking System
PRP	Potentially Responsible Parties
PADS	PCB Activity Database System
ICIS	Integrated Compliance Information System
FTTS	FIFRA/ TSCA Tracking System - FIFRA (Federal Insecticide, Fungicide, & Rodenticide Act)/TSCA (Toxic Substances Control Act)
MLTS	Material Licensing Tracking System
COAL ASH DOE	Steam-Electric Plant Operation Data
COAL ASH EPA	Coal Combustion Residues Surface Impoundments List
PCB TRANSFORMER	PCB Transformer Registration Database
RADINFO	Radiation Information Database
HIST FTTS	FIFRA/TSCA Tracking System Administrative Case Listing
DOT OPS	Incident and Accident Data
CONSENT	Superfund (CERCLA) Consent Decrees
INDIAN RESERV	Indian Reservations
FUSRAP	Formerly Utilized Sites Remedial Action Program
UMTRA	Uranium Mill Tailings Sites
LEAD SMELTERS	Lead Smelter Sites
US AIRS	Aerometric Information Retrieval System Facility Subsystem
US MINES	Mines Master Index File
ABANDONED MINES	Abandoned Mines
UXO	Unexploded Ordnance Sites
DOCKET HWC	Hazardous Waste Compliance Docket Listing
FUELS PROGRAM	EPA Fuels Program Registered Listing
PFAS NPL	Superfund Sites with PFAS Detections Information
PFAS FEDERAL SITES	Federal Sites PFAS Information
PFAS TSCA	PFAS Manufacture and Imports Information
PFAS RCRA MANIFEST	PFAS Transfers Identified In the RCRA Database Listing
PFAS ATSDR	PFAS Contamination Site Location Listing
PFAS WQP	Ambient Environmental Sampling for PFAS
PFAS NPDES	Clean Water Act Discharge Monitoring Information
PFAS ECHO	Facilities in Industries that May Be Handling PFAS Listing
PFAS ECHO FIRE TRAINING	Facilities in Industries that May Be Handling PFAS Listing
PFAS PART 139 AIRPORT	All Certified Part 139 Airports PFAS Information Listing
AQUEOUS FOAM NRC	Aqueous Foam Related Incidents Listing
PFAS	PFAS Contamination Site Location Listing
AQUEOUS FOAM	Former Fire Training Facility Assessments Listing
CA BOND EXP. PLAN	Bond Expenditure Plan

EXECUTIVE SUMMARY

CUPA Listings - CUPA Resources List
EMI - Emissions Inventory Data
ENF - Enforcement Action Listing
Financial Assurance - Financial Assurance Information Listing
ICE - ICE
HWP - EnviroStor Permitted Facilities Listing
HWT - Registered Hazardous Waste Transporter Database
MINES - Mines Site Location Listing
MWMP - Medical Waste Management Program Listing
PEST LIC - Pesticide Regulation Licenses Listing
PROC - Certified Processors Database
UIC - UIC Listing
UIC GEO - UIC GEO (GEOTRACKER)
WASTEWATER PITS - Oil Wastewater Pits Listing
WDS - Waste Discharge System
WIP - Well Investigation Program Case List
MILITARY PRIV SITES - MILITARY PRIV SITES (GEOTRACKER)
PROJECT - PROJECT (GEOTRACKER)
WDR - Waste Discharge Requirements Listing
NON-CASE INFO - NON-CASE INFO (GEOTRACKER)
OTHER OIL GAS - OTHER OIL & GAS (GEOTRACKER)
PROD WATER PONDS - PROD WATER PONDS (GEOTRACKER)
SAMPLING POINT - SAMPLING POINT (GEOTRACKER)
WELL STIM PROJ - Well Stimulation Project (GEOTRACKER)
MINES MRDS - Mineral Resources Data System

EDR HIGH RISK HISTORICAL RECORDS

EDR Exclusive Records

EDR MGP - EDR Proprietary Manufactured Gas Plants

EDR RECOVERED GOVERNMENT ARCHIVES

Exclusive Recovered Govt. Archives

RGA LF - Recovered Government Archive Solid Waste Facilities List
RGA LUST - Recovered Government Archive Leaking Underground Storage Tank

SURROUNDING SITES: SEARCH RESULTS

Surrounding sites were identified in the following databases.

Elevations have been determined from the USGS Digital Elevation Model and should be evaluated on a relative (not an absolute) basis. Relative elevation information between sites of close proximity should be field verified. Sites with an elevation equal to or higher than the target property have been differentiated below from sites with an elevation lower than the target property.
Page numbers and map identification numbers refer to the EDR Radius Map report where detailed data on individual sites can be reviewed.

Sites listed in ***bold italics*** are in multiple databases.

Unmappable (orphan) sites are not considered in the foregoing analysis.

EXECUTIVE SUMMARY

STANDARD ENVIRONMENTAL RECORDS

Lists of Federal CERCLA sites with NFRAP

SEMS-ARCHIVE: SEMS-ARCHIVE (Superfund Enterprise Management System Archive) tracks sites that have no further interest under the Federal Superfund Program based on available information. The list was formerly known as the CERCLIS-NFRAP, renamed to SEMS ARCHIVE by the EPA in 2015. EPA may perform a minimal level of assessment work at a site while it is archived if site conditions change and/or new information becomes available. Archived sites have been removed and archived from the inventory of SEMS sites. Archived status indicates that, to the best of EPA's knowledge, assessment at a site has been completed and that EPA has determined no further steps will be taken to list the site on the National Priorities List (NPL), unless information indicates this decision was not appropriate or other considerations require a recommendation for listing at a later time. The decision does not necessarily mean that there is no hazard associated with a given site; it only means that. based upon available information, the location is not judged to be potential NPL site.

A review of the SEMS-ARCHIVE list, as provided by EDR, and dated 10/27/2022 has revealed that there is 1 SEMS-ARCHIVE site within approximately 0.5 miles of the target property.

Equal/Higher Elevation	Address	Direction / Distance	Map ID	Page
SPRECKELS DEVELOPMEN	***18800 S SPRECKLES RD***	***ESE 1/4 - 1/2 (0.413 mi.)***	***201***	***825***
Site ID: 0902654				
EPA Id: CAT000624635				

Lists of Federal RCRA generators

RCRA-SQG: RCRAInfo is EPA's comprehensive information system, providing access to data supporting the Resource Conservation and Recovery Act (RCRA) of 1976 and the Hazardous and Solid Waste Amendments (HSWA) of 1984. The database includes selective information on sites which generate, transport, store, treat and/or dispose of hazardous waste as defined by the Resource Conservation and Recovery Act (RCRA). Small quantity generators (SQGs) generate between 100 kg and 1,000 kg of hazardous waste per month.

A review of the RCRA-SQG list, as provided by EDR, and dated 11/21/2022 has revealed that there is 1 RCRA-SQG site within approximately 0.25 miles of the target property.

Lower Elevation	Address	Direction / Distance	Map ID	Page
JIM TURNER INC	***123 S MAIN ST***	***WNW 1/8 - 1/4 (0.217 mi.)***	***W170***	***646***
EPA ID:: CAD981687809				

Lists of state- and tribal hazardous waste facilities

ENVIROSTOR: The Department of Toxic Substances Control's (DTSC's) Site Mitigation and Brownfields Reuse Program's (SMBRP's) EnviroStor database identifes sites that have known contamination or sites for which there may be reasons to investigate further. The database includes the following site types: Federal Superfund sites (National Priorities List (NPL)); State Response, including Military Facilities and State Superfund; Voluntary Cleanup; and School sites. EnviroStor provides similar information to the information that was available in CalSites, and provides additional site information, including, but not limited to,

identification of formerly-contaminated properties that have been released for reuse, properties where environmental deed restrictions have been recorded to prevent inappropriate land uses, and risk characterization information that is used to assess potential impacts to public health and the environment at contaminated sites.

A review of the ENVIROSTOR list, as provided by EDR, and dated 07/25/2022 has revealed that there are 11 ENVIROSTOR sites within approximately 1 mile of the target property.

Equal/Higher Elevation	Address	Direction / Distance	Map ID	Page
PROPOSED MANTECA HIG Facility Id: 60000342 Status: Inactive - Needs Evaluation	***206, 216 & 220 S GAR***	***N 0 - 1/8 (0.006 mi.)***	***34***	***109***
QUALEX INC Facility Id: 71003156 Status: Inactive - Needs Evaluation	***555 INDUSTRIAL PARK***	***S 1/4 - 1/2 (0.416 mi.)***	***204***	***838***
INDY ELECTRONICS Facility Id: 71003510 Status: Inactive - Needs Evaluation	***400 INDUSTRIAL PARK***	***SSW 1/4 - 1/2 (0.430 mi.)***	***AG205***	***860***
OLIN INTERCONNECT TE Facility Id: 71003418 Status: No Further Action	544 INDUSTRIAL PARK	S 1/4 - 1/2 (0.470 mi.)	AH210	888

Lower Elevation	Address	Direction / Distance	Map ID	Page
UNITED AGRI PRODUCTS Facility Id: 39510023 Status: Refer: Other Agency	***301 WETMORE***	***SW 0 - 1/8 (0.078 mi.)***	***H58***	***161***
OK CLEANERS #1 Facility Id: 39720018 Status: Refer: Other Agency	162 N MAPLE AVE	NW 1/4 - 1/2 (0.294 mi.)	192	756
ADVANCED TECHNOLOGY Facility Id: 71003427 Status: No Further Action	***555 CARNEGIE ST***	***S 1/4 - 1/2 (0.301 mi.)***	***193***	***757***
MAINZ CLEANERS Facility Id: 39720021 Status: Refer: Other Agency	358 N MAIN ST	NNW 1/4 - 1/2 (0.404 mi.)	AF200	824
FRENCH CLEANERS Facility Id: 39720017 Status: Refer: Other Agency	***416 W YOSEMITE***	***WNW 1/4 - 1/2 (0.477 mi.)***	***AI211***	***889***
BOBSON CLEANERS INC Facility Id: 39720023 Status: Active	***600 N MAIN ST***	***NNW 1/2 - 1 (0.679 mi.)***	***213***	***899***
SOUTH MANTECA ELEMEN Facility Id: 39010014 Status: No Further Action	***TANNEHILL DRIVE***	***NNW 1/2 - 1 (0.849 mi.)***	***214***	***945***

Lists of state and tribal leaking storage tanks

LUST: Leaking Underground Storage Tank (LUST) Sites included in GeoTracker. GeoTracker is the Water Boards data management system for sites that impact, or have the potential to impact, water quality in California, with emphasis on groundwater.

A review of the LUST list, as provided by EDR, has revealed that there are 29 LUST sites within approximately 0.5 miles of the target property.

Equal/Higher Elevation	Address	Direction / Distance	Map ID	Page
MANTECA UNIFIED SCHO	***660 MIKESELL***	***NE 0 - 1/8 (0.002 mi.)***	***D29***	***101***
Database: LUST REG 5, Date of Government Version: 07/01/2008 Database: LUST, Date of Government Version: 08/31/2022 Status: Completed - Case Closed Status: Case Closed Global Id: T0607700855				
AGRICULTURAL COMMISS	***392 MOFFAT***	***WSW 0 - 1/8 (0.014 mi.)***	***E35***	***111***
Database: LUST REG 5, Date of Government Version: 07/01/2008 Status: Pollution Characterization				
BOB'S MUFFLER	***466 MOFFAT***	***SW 0 - 1/8 (0.018 mi.)***	***C41***	***123***
Database: LUST, Date of Government Version: 08/31/2022 Status: Completed - Case Closed Global Id: T0607700089				
BOB'S MUFFLER	***466 MOFFAT BLVD***	***SW 0 - 1/8 (0.018 mi.)***	***C42***	***129***
Database: LUST REG 5, Date of Government Version: 07/01/2008 Status: Remedial action (cleanup) Underway				
ECKERT COLD STORAGE	***757 MOFFAT***	***SSE 1/8 - 1/4 (0.135 mi.)***	***N95***	***320***
Database: LUST, Date of Government Version: 08/31/2022 Status: Completed - Case Closed Global Id: T0607700067				
ECKERT COLD STORAGE	***757 MOFFAT BLVD***	***SSE 1/8 - 1/4 (0.135 mi.)***	***N100***	***351***
Database: LUST REG 5, Date of Government Version: 07/01/2008 Status: Preliminary site assessment underway				
PONTE'S CAR WASH CAS	***707 YOSEMITE AVE E***	***NNE 1/8 - 1/4 (0.145 mi.)***	***M109***	***368***
Database: LUST REG 5, Date of Government Version: 07/01/2008 Database: LUST, Date of Government Version: 08/31/2022 Status: Completed - Case Closed Status: Case Closed Global Id: T0607700293 Global Id: T0607700874				
7-ELEVEN FOOD STORE	***853 E YOSEMITE***	***NE 1/8 - 1/4 (0.178 mi.)***	***R137***	***518***
Database: LUST REG 5, Date of Government Version: 07/01/2008 Database: LUST, Date of Government Version: 08/31/2022 Status: Completed - Case Closed Status: Remedial action (cleanup) Underway Global Id: T0607700549				
LEE JENNINGS ENTERPR	***815 E MOFFAT BLVD***	***SSE 1/8 - 1/4 (0.181 mi.)***	***V147***	***552***
Database: LUST REG 5, Date of Government Version: 07/01/2008 Database: LUST, Date of Government Version: 08/31/2022 Status: Completed - Case Closed Status: Case Closed				

Global Id: T0607700699

BROPHY TEXACO (FORME ***941 YOSEMITE*** ***NE 1/8 - 1/4 (0.227 mi.)*** ***Z176*** ***665***
Database: LUST REG 5, Date of Government Version: 07/01/2008
Database: LUST, Date of Government Version: 08/31/2022
Status: Completed - Case Closed
Status: Case Closed
Global Id: T0607700122

E-Z SERVE #100878 ***1012 YOSEMITE*** ***ENE 1/4 - 1/2 (0.279 mi.)*** ***AD188*** ***748***
Database: LUST REG 5, Date of Government Version: 07/01/2008
Database: LUST, Date of Government Version: 08/31/2022
Status: Completed - Case Closed
Status: Case Closed
Global Id: T0607700308

RINO GAS (DIABLO GAS ***1001 YOSEMITE AVE E*** ***ENE 1/4 - 1/2 (0.284 mi.)*** ***AD189*** ***751***
Database: LUST REG 5, Date of Government Version: 07/01/2008
Database: LUST, Date of Government Version: 08/31/2022
Status: Completed - Case Closed
Status: Preliminary site assessment underway
Global Id: T0607700164

7-11 STORE #2243-176 ***1048 YOSEMITE AVE W*** ***ENE 1/4 - 1/2 (0.314 mi.)*** ***AD195*** ***816***
Database: LUST REG 5, Date of Government Version: 07/01/2008
Database: LUST, Date of Government Version: 08/31/2022
Status: Completed - Case Closed
Status: Case Closed
Global Id: T0607700351

PONY EXPRESS COURIER ***959 MOFFAT*** ***SE 1/4 - 1/2 (0.381 mi.)*** ***AE197*** ***821***
Database: LUST, Date of Government Version: 08/31/2022
Status: Completed - Case Closed
Global Id: T0607700335

PONY EXPRESS COURIER ***959 MOFFAT BOULEVARD*** ***SE 1/4 - 1/2 (0.381 mi.)*** ***AE198*** ***822***
Database: LUST REG 5, Date of Government Version: 07/01/2008
Status: Case Closed

MBP-MANTECA ***983 MOFFAT BLVD*** ***SE 1/4 - 1/2 (0.415 mi.)*** ***AE202*** ***833***
Database: LUST REG 5, Date of Government Version: 07/01/2008
Status: Case Closed

MBP-MANTECA ***983 MOFFAT BLVD*** ***SE 1/4 - 1/2 (0.415 mi.)*** ***AE203*** ***834***
Database: LUST, Date of Government Version: 08/31/2022
Status: Completed - Case Closed
Global Id: T0607700841

Lower Elevation	Address	Direction / Distance	Map ID	Page

RAINWATER CAR WASH ***420 YOSEMITE*** ***0 - 1/8 (0.000 mi.)*** ***B10*** ***43***
Database: LUST REG 5, Date of Government Version: 07/01/2008
Database: LUST, Date of Government Version: 08/31/2022
Status: Open - Site Assessment
Status: Leak being confirmed
Global Id: T0607700663

PRIVATE RESIDENCE ***PRIVATE RESIDENCE*** ***WSW 0 - 1/8 (0.016 mi.)*** ***E38*** ***115***
Database: LUST, Date of Government Version: 08/31/2022
Status: Completed - Case Closed
Global Id: T0607700235

PITTS PROPERTY ***203 LINCOLN*** ***WNW 0 - 1/8 (0.071 mi.)*** ***G56*** ***157***
Database: LUST REG 5, Date of Government Version: 07/01/2008
Database: LUST, Date of Government Version: 08/31/2022

Status: Completed - Case Closed
Status: Case Closed
Global Id: T0607700088

CITY OF MANTECA ***210 WETMORE*** ***WSW 0 - 1/8 (0.120 mi.)*** ***K92*** ***313***
Database: LUST REG 5, Date of Government Version: 07/01/2008
Database: LUST, Date of Government Version: 08/31/2022
Status: Completed - Case Closed
Status: Remedial action (cleanup) Underway
Global Id: T0607700341

MANTECA BEAN ***229 MOFFAT*** ***WNW 1/8 - 1/4 (0.139 mi.)*** ***O102*** ***360***
Database: LUST, Date of Government Version: 08/31/2022
Status: Completed - Case Closed
Global Id: T0607700041

MANTECA BEAN ***229 MOFFAT BLVD*** ***WNW 1/8 - 1/4 (0.139 mi.)*** ***O105*** ***363***
Database: LUST REG 5, Date of Government Version: 07/01/2008
Status: Case Closed

CKE DISTRIBUTION CEN ***800 MELLON AVENUE*** ***S 1/8 - 1/4 (0.165 mi.)*** ***S129*** ***497***
Database: LUST REG 5, Date of Government Version: 07/01/2008
Database: LUST, Date of Government Version: 08/31/2022
Status: Completed - Case Closed
Status: Case Closed
Global Id: T0607700792

CLAUDIO DELL'EVA ***260 MAIN*** ***W 1/8 - 1/4 (0.195 mi.)*** ***X155*** ***563***
Database: LUST REG 5, Date of Government Version: 07/01/2008
Database: LUST, Date of Government Version: 08/31/2022
Status: Completed - Case Closed
Status: Case Closed
Global Id: T0607700197

DIAMOND LUMBER ***151 MAIN ST S*** ***WNW 1/8 - 1/4 (0.207 mi.)*** ***T157*** ***566***
Database: LUST REG 5, Date of Government Version: 07/01/2008
Database: LUST, Date of Government Version: 08/31/2022
Status: Completed - Case Closed
Status: Case Closed
Global Id: T0607700424

MANTECA EXPRESS ***419 S MAIN ST*** ***W 1/8 - 1/4 (0.211 mi.)*** ***Y158*** ***568***
Database: LUST REG 5, Date of Government Version: 07/01/2008
Database: LUST, Date of Government Version: 08/31/2022
Status: Completed - Case Closed
Status: Preliminary site assessment underway
Global Id: T0607700793

SUPER STOP MARKET ***290 MAIN*** ***NW 1/4 - 1/2 (0.308 mi.)*** ***194*** ***808***
Database: LUST REG 5, Date of Government Version: 07/01/2008
Database: LUST, Date of Government Version: 08/31/2022
Status: Completed - Case Closed
Status: Leak being confirmed
Global Id: T0607700824

CITY OF MANTECA PUBL ***220 OAK*** ***W 1/4 - 1/2 (0.320 mi.)*** ***196*** ***818***
Database: LUST REG 5, Date of Government Version: 07/01/2008
Database: LUST, Date of Government Version: 08/31/2022
Status: Completed - Case Closed
Status: Case Closed
Global Id: T0607700586

EXECUTIVE SUMMARY

CPS-SLIC: Cleanup Program Sites (CPS; also known as Site Cleanups [SC] and formerly known as Spills, Leaks, Investigations, and Cleanups [SLIC] sites) included in GeoTracker. GeoTracker is the Water Boards data management system for sites that impact, or have the potential to impact, water quality in California, with emphasis on groundwater.

A review of the CPS-SLIC list, as provided by EDR, has revealed that there are 9 CPS-SLIC sites within approximately 0.5 miles of the target property.

Equal/Higher Elevation	Address	Direction / Distance	Map ID	Page
99 AUTO RECYCLING (D	***430 MOFFAT BLVD.***	***WSW 0 - 1/8 (0.016 mi.)***	***C39***	***121***
Database: CPS-SLIC, Date of Government Version: 08/31/2022 Facility Status: Open - Inactive Global Id: T10000008699				
ECKERT COLD STORAGE*	757 MOFFAT	SSE 1/8 - 1/4 (0.135 mi.)	N99	350
Database: SLIC REG 5, Date of Government Version: 04/01/2005				
ISE LABS INCORPORATE	400-560 INDUSTRIAL P	SSW 1/4 - 1/2 (0.430 mi.)	AG206	879
Database: CPS-SLIC, Date of Government Version: 08/31/2022 Facility Status: Open - Inactive Global Id: SLT5S1663206				
ISF LABS INC**	400-560 INDUSTRIAL P	SSW 1/4 - 1/2 (0.430 mi.)	AG207	880
Database: SLIC REG 5, Date of Government Version: 04/01/2005				
FORMER SPRECKELS SUG	***407 SPRECKELS AVENUE***	***ESE 1/4 - 1/2 (0.432 mi.)***	***208***	***880***
Database: CPS-SLIC, Date of Government Version: 08/31/2022 Facility Status: Completed - Case Closed Global Id: T10000010452				
SCHWAN'S HOME SERVIC	***575 INDUSTRIAL PARK***	***S 1/4 - 1/2 (0.461 mi.)***	***AH209***	***881***
Database: SLIC REG 5, Date of Government Version: 04/01/2005				

Lower Elevation	Address	Direction / Distance	Map ID	Page
STERLING TRANSIT	***410 S. MAIN STREET***	***W 1/8 - 1/4 (0.187 mi.)***	***Q152***	***560***
Database: CPS-SLIC, Date of Government Version: 08/31/2022 Facility Status: Completed - Case Closed Global Id: SL0607727768				
STERLING TRANSIT**	401 MAIN ST S	W 1/8 - 1/4 (0.198 mi.)	Q156	565
Database: SLIC REG 5, Date of Government Version: 04/01/2005				
FRENCH CLEANERS	***416 W YOSEMITE AVE***	***WNW 1/4 - 1/2 (0.477 mi.)***	***AI212***	***894***
Database: CPS-SLIC, Date of Government Version: 08/31/2022 Facility Status: Open - Inactive Global Id: T10000005026				

Lists of state and tribal registered storage tanks

UST: The Underground Storage Tank database contains registered USTs. USTs are regulated under Subtitle I of the Resource Conservation and Recovery Act (RCRA). The data come from the State Water Resources Control Board's Hazardous Substance Storage Container Database.

A review of the UST list, as provided by EDR, has revealed that there are 25 UST sites within approximately 0.25 miles of the target property.

EXECUTIVE SUMMARY

Equal/Higher Elevation	Address	Direction / Distance	Map ID	Page
MUSD-GROUNDS SHOP Database: UST SAN JOAQUIN, Date of Government Version: 06/22/2018 Facility Id: FA0007998 Tank Status: 02 - Inactive, non-billable	660 MIKESELL ST	NE 0 - 1/8 (0.002 mi.)	D30	104
BOBS MUFFLER & RADIA Database: UST SAN JOAQUIN, Date of Government Version: 06/22/2018 Facility Id: FA0003570 Tank Status: 02 - Inactive, non-billable	466 MOFFAT BLVD	SW 0 - 1/8 (0.018 mi.)	C43	130
ECKERT COLD STORAGE Database: UST SAN JOAQUIN, Date of Government Version: 06/22/2018 Facility Id: FA0006855 Tank Status: 02 - Inactive, non-billable	757 MOFFAT BLVD	SSE 1/8 - 1/4 (0.135 mi.)	N94	318
QUICKI KLEEN CAR WAS Database: UST, Date of Government Version: 08/31/2022 Database: UST SAN JOAQUIN, Date of Government Version: 06/22/2018 Facility Id: FA0007815 Facility Id: FA-000-7815 Tank Status: 02 - Inactive, non-billable Tank Status: 01 - Active, billable	707 E YOSEMITE AVE	NNE 1/8 - 1/4 (0.145 mi.)	M112	374
LAMBS AUTO SALES Database: UST SAN JOAQUIN, Date of Government Version: 06/22/2018 Facility Id: FA0005403 Tank Status: 02 - Inactive, non-billable	777 E YOSEMITE AVE	NE 1/8 - 1/4 (0.151 mi.)	P114	417
QUICK & EASY FOOD MA Database: UST, Date of Government Version: 08/31/2022 Facility Id: FA0008600	824 E YOSEMITE AVE	NE 1/8 - 1/4 (0.155 mi.)	R120	469
BRESHEARS CHEVRON SE Database: UST, Date of Government Version: 08/31/2022 Database: UST SAN JOAQUIN, Date of Government Version: 06/22/2018 Facility Id: FA0004693 Facility Id: FA0003677 Facility Id: FA0008600 Tank Status: 02 - Inactive, non-billable Tank Status: 01 - Active, billable	***824 E YOSEMITE AVE.***	***NE 1/8 - 1/4 (0.155 mi.)***	***R122***	***472***
7-ELEVEN INC. STORE Database: UST SAN JOAQUIN, Date of Government Version: 06/22/2018 Facility Id: FA0001369 Tank Status: 02 - Inactive, non-billable	853 E YOSEMITE AVE	NE 1/8 - 1/4 (0.178 mi.)	R136	516
LEE JENNINGS TARGET Database: UST SAN JOAQUIN, Date of Government Version: 06/22/2018 Facility Id: FA0003740 Tank Status: 02 - Inactive, non-billable	815 MOFFAT BLVD	SSE 1/8 - 1/4 (0.181 mi.)	V145	549
RAYMOND, W V Database: UST SAN JOAQUIN, Date of Government Version: 06/22/2018 Facility Id: FA0006163 Tank Status: 02 - Inactive, non-billable	812 MOFFAT BLVD	SSE 1/8 - 1/4 (0.183 mi.)	V150	559
TEXACO SERVICE STATI Database: UST SAN JOAQUIN, Date of Government Version: 06/22/2018 Facility Id: FA0005531 Tank Status: 02 - Inactive, non-billable	941 E YOSEMITE AVE	NE 1/8 - 1/4 (0.227 mi.)	Z175	663
GERMAN CAR RENTAL Database: UST SAN JOAQUIN, Date of Government Version: 06/22/2018	461 S POWERS AVE	SE 1/8 - 1/4 (0.243 mi.)	AB184	680

Facility Id: FA0005207
Tank Status: 02 - Inactive, non-billable

Lower Elevation	Address	Direction / Distance	Map ID	Page
SJC DEPT OF AG - MAN	392 S MOFFAT BLVD	WSW 0 - 1/8 (0.006 mi.)	E33	107
Database: UST SAN JOAQUIN, Date of Government Version: 06/22/2018 Facility Id: FA0009389 Tank Status: 02 - Inactive, non-billable				
TEXACO USA	411 E YOSEMITE AVE	NNW 0 - 1/8 (0.019 mi.)	B47	138
Database: UST SAN JOAQUIN, Date of Government Version: 06/22/2018 Facility Id: FA0005530 Tank Status: 02 - Inactive, non-billable				
EDWARD PITTS	203 S LINCOLN AVE	WNW 0 - 1/8 (0.083 mi.)	G65	186
Database: UST SAN JOAQUIN, Date of Government Version: 06/22/2018 Facility Id: FA0006112 Tank Status: 02 - Inactive, non-billable				
CITY OF MANTECA - VE	205 E WETMORE ST	WSW 0 - 1/8 (0.098 mi.)	K68	189
Database: UST SAN JOAQUIN, Date of Government Version: 06/22/2018 Facility Id: FA0003844 Tank Status: 02 - Inactive, non-billable				
MANTECA CORP YARD	205 E WETMORE AVE	WSW 0 - 1/8 (0.098 mi.)	K69	190
Database: UST SAN JOAQUIN, Date of Government Version: 06/22/2018 Facility Id: FA0014370 Tank Status: 02 - Inactive, non-billable				
CONCRETE INC	450 E WETMORE ST	SSW 0 - 1/8 (0.110 mi.)	I83	243
Database: UST SAN JOAQUIN, Date of Government Version: 06/22/2018 Facility Id: FA0005002 Tank Status: 02 - Inactive, non-billable				
MANTECA BEAN CO	229 MOFFAT BLVD	WNW 1/8 - 1/4 (0.139 mi.)	O104	363
Database: UST SAN JOAQUIN, Date of Government Version: 06/22/2018 Facility Id: FA0005479 Tank Status: 02 - Inactive, non-billable				
MBM, MANTECA	800 MELLON AVE	S 1/8 - 1/4 (0.165 mi.)	S131	501
Database: UST SAN JOAQUIN, Date of Government Version: 06/22/2018 Facility Id: FA0003691 Tank Status: 02 - Inactive, non-billable				
MANTECA MULTIMODAL S	260 S MAIN ST	W 1/8 - 1/4 (0.191 mi.)	X154	562
Database: UST SAN JOAQUIN, Date of Government Version: 06/22/2018 Facility Id: FA0005939 Tank Status: 02 - Inactive, non-billable				
76 EXPRESS MARKET	***419 S MAIN ST***	***W 1/8 - 1/4 (0.211 mi.)***	***Y162***	***623***
Database: UST, Date of Government Version: 08/31/2022 Database: UST SAN JOAQUIN, Date of Government Version: 06/22/2018 Facility Id: FA0003685 Tank Status: 01 - Active, billable				
MANTECA EQUIPMENT RE	616 S MAIN ST	WSW 1/8 - 1/4 (0.213 mi.)	U166	641
Database: UST SAN JOAQUIN, Date of Government Version: 06/22/2018 Facility Id: FA0009080 Tank Status: 02 - Inactive, non-billable				
LOS AMIGOS TIRE & WH	123 S MAIN ST	WNW 1/8 - 1/4 (0.217 mi.)	W168	643
Database: UST SAN JOAQUIN, Date of Government Version: 06/22/2018				

Facility Id: FA0006057
Tank Status: 02 - Inactive, non-billable

DONS MOBILE GLASS	151 S MAIN ST	WNW 1/8 - 1/4 (0.218 mi.)	T172	660
Database: UST SAN JOAQUIN, Date of Government Version: 06/22/2018 Facility Id: FA0005075 Tank Status: 02 - Inactive, non-billable				

AST: A listing of aboveground storage tank petroleum storage tank locations.

A review of the AST list, as provided by EDR, has revealed that there are 5 AST sites within approximately 0.25 miles of the target property.

Equal/Higher Elevation	Address	Direction / Distance	Map ID	Page
ECKERT COLD STORAGE Database: AST, Date of Government Version: 07/06/2016	757 S MOFFAT BLVD	SSE 1/8 - 1/4 (0.135 mi.)	N93	317

Lower Elevation	Address	Direction / Distance	Map ID	Page
MANTECA CORP YARD Database: AST, Date of Government Version: 07/06/2016	210 E WETMORE	WSW 0 - 1/8 (0.102 mi.)	K78	234
FLEET MAINTENANCE Database: AST, Date of Government Version: 07/06/2016	120 E WETMORE ST	W 1/8 - 1/4 (0.152 mi.)	Q117	423
MBM, INC. Database: AST, Date of Government Version: 07/06/2016	800 MELLON AVE	S 1/8 - 1/4 (0.165 mi.)	S128	496
CARL KARCHER ENT Database: AST, Date of Government Version: 07/06/2016	800 MELLON	S 1/8 - 1/4 (0.165 mi.)	S132	502

ADDITIONAL ENVIRONMENTAL RECORDS

Local Lists of Landfill / Solid Waste Disposal Sites

HAULERS: A listing of registered waste tire haulers.

A review of the HAULERS list, as provided by EDR, and dated 08/12/2022 has revealed that there is 1 HAULERS site within approximately 0.001 miles of the target property.

Equal/Higher Elevation	Address	Direction / Distance	Map ID	Page
PRECISION AUTOMOTIVE Facility ID: 1947620	475 MOFFAT BOULEVARD	0 - 1/8 (0.000 mi.)	C25	88

Local Lists of Hazardous waste / Contaminated Sites

SCH: This category contains proposed and existing school sites that are being evaluated by DTSC for possible hazardous materials contamination. In some cases, these properties may be listed in the CalSites category. depending on the level of threat to public health and safety or the. environment they pose.

A review of the SCH list, as provided by EDR, and dated 07/25/2022 has revealed that there is 1 SCH

site within approximately 0.25 miles of the target property.

Equal/Higher Elevation	Address	Direction / Distance	Map ID	Page
PROPOSED MANTECA HIG	***206, 216 & 220 S GAR***	***N 0 - 1/8 (0.006 mi.)***	***34***	***109***
Facility Id: 60000342				
Status: Inactive - Needs Evaluation				

CERS HAZ WASTE: List of sites in the California Environmental Protection Agency (CalEPA) Regulated Site Portal which fall under the Hazardous Chemical Management, Hazardous Waste Onsite Treatment, Household Hazardous Waste Collection, Hazardous Waste Generator, and RCRA LQ HW Generator programs.

A review of the CERS HAZ WASTE list, as provided by EDR, and dated 07/18/2022 has revealed that there are 21 CERS HAZ WASTE sites within approximately 0.25 miles of the target property.

Equal/Higher Elevation	Address	Direction / Distance	Map ID	Page
JOES AUTO REPAIR	***469 MOFFAT BLVD STE***	***0 - 1/8 (0.000 mi.)***	***C20***	***68***
BILLS ALIGNMENT & BR	469 MOFFAT BLVD STE	0 - 1/8 (0.000 mi.)	C23	81
ON THE SPOT AUTO CAR	***710 E YOSEMITE AVE***	***NE 0 - 1/8 (0.120 mi.)***	***M91***	***294***
ECKERT COLD STORAGE	***757 S MOFFAT BLVD***	***SSE 1/8 - 1/4 (0.135 mi.)***	***N97***	***327***
DABB CORPORATION	***707 E YOSEMITE AVE***	***NNE 1/8 - 1/4 (0.145 mi.)***	***M113***	***378***
LEE JENNINGS TARGET	***815 MOFFAT BLVD***	***SSE 1/8 - 1/4 (0.181 mi.)***	***V142***	***542***
DOLLAR GENERAL #1435	***915 E YOSEMITE AVE***	***NE 1/8 - 1/4 (0.212 mi.)***	***Z163***	***628***

Lower Elevation	Address	Direction / Distance	Map ID	Page
O'REILLY AUTO PARTS	***515 E YOSEMITE AVE***	***N 0 - 1/8 (0.027 mi.)***	***F51***	***144***
BRAKE MASTERS #164	***515 E YOSEMITE BLVD***	***N 0 - 1/8 (0.027 mi.)***	***F53***	***149***
GOLD COAST LIFT TRUC	335 E WETMORE ST STE	SSW 0 - 1/8 (0.080 mi.)	I59	163
JACKS TRANSMISSION R	***275 MOFFAT BLVD***	***W 0 - 1/8 (0.082 mi.)***	***J63***	***174***
CONCO-WEST INC	***322 E WETMORE ST***	***SW 0 - 1/8 (0.100 mi.)***	***H73***	***197***
CONCRETE INC (MANTEC	***450 E WETMORE AVE***	***SSW 0 - 1/8 (0.110 mi.)***	***I82***	***240***
ANTHONY'S AUTO REPAI	265 MOFFAT BLVD	W 0 - 1/8 (0.110 mi.)	J85	258
PRO-TOUCH AUTO REPAI	***255 MOFFAT BLVD***	***WNW 0 - 1/8 (0.114 mi.)***	***G86***	***262***
FLEET MAINTENANCE	***120 E WETMORE ST***	***W 1/8 - 1/4 (0.152 mi.)***	***Q118***	***423***
KELLY-MOORE PAINT CO	***210 S MAIN ST***	***WNW 1/8 - 1/4 (0.174 mi.)***	***T134***	***505***
ROAD KING REPAIR INC	***600 S MAIN ST***	***WSW 1/8 - 1/4 (0.179 mi.)***	***U138***	***522***
DBA CIRCLEK, REFUEL	***419 S MAIN ST***	***W 1/8 - 1/4 (0.211 mi.)***	***Y161***	***583***
NORTHERN TIRE & WHEE	***123 S MAIN ST***	***WNW 1/8 - 1/4 (0.217 mi.)***	***W171***	***650***
AUTOZONE #3335	***147 S MAIN ST***	***WNW 1/8 - 1/4 (0.243 mi.)***	***AC185***	***681***

Local Lists of Registered Storage Tanks

SWEEPS UST: Statewide Environmental Evaluation and Planning System. This underground storage tank listing was updated and maintained by a company contacted by the SWRCB in the early 1990's. The listing is no longer updated or maintained. The local agency is the contact for more information on a site on the SWEEPS list.

A review of the SWEEPS UST list, as provided by EDR, and dated 06/01/1994 has revealed that there are 23 SWEEPS UST sites within approximately 0.25 miles of the target property.

Equal/Higher Elevation	Address	Direction / Distance	Map ID	Page
BOB'S MUFFLER & RADI	***466 MOFFAT BLVD***	***SW 0 - 1/8 (0.018 mi.)***	***C44***	***131***

Comp Number: 2247				
ECKERT COLD STORAGE Comp Number: 1444	***757 MOFFAT BLVD***	***SSE 1/8 - 1/4 (0.135 mi.)***	***N100***	***351***
PONTE'S QUICKI-KLEEN Status: A Tank Status: A Comp Number: 1466	***707 E YOSEMITE***	***NNE 1/8 - 1/4 (0.145 mi.)***	***M111***	***372***
LAMBS AUTO SALES Comp Number: 2311	***777 E YOSEMITE AVE***	***NE 1/8 - 1/4 (0.151 mi.)***	***P115***	***418***
BRESHEARS CHEVRON Status: A Tank Status: A Comp Number: 1459	***824 E YOSEMITE***	***NE 1/8 - 1/4 (0.155 mi.)***	***R121***	***470***
7 ELEVEN Status: A Tank Status: A Comp Number: 1460	***853 E YOSEMITE AVE***	***NE 1/8 - 1/4 (0.178 mi.)***	***R135***	***509***
LEE JENNINGS ENTERPR Status: A Tank Status: A Comp Number: 1688	***815 E MOFFAT BLVD***	***SSE 1/8 - 1/4 (0.181 mi.)***	***V147***	***552***
W.V. RAYMOND Comp Number: 2156	***812 MOFFAT BLVD***	***SSE 1/8 - 1/4 (0.183 mi.)***	***V149***	***558***
TEXACO SERVICE STATI Comp Number: 1461	***941 E YOSEMITE***	***NE 1/8 - 1/4 (0.227 mi.)***	***Z178***	***668***
GERMAN CAR REPAIR Comp Number: 2350	***461 S POWERS***	***SE 1/8 - 1/4 (0.243 mi.)***	***AB183***	***679***

Lower Elevation	Address	Direction / Distance	Map ID	Page
AGRICULTURAL COMMISS Comp Number: 1445	***392 S MOFFAT BLVD***	***WSW 0 - 1/8 (0.006 mi.)***	***E32***	***106***
TEXACO USA Comp Number: 2304	***411 E YOSEMITE***	***NNW 0 - 1/8 (0.019 mi.)***	***B49***	***140***
EDWARD PITTS Comp Number: 2133	***203 S LINCOLN***	***WNW 0 - 1/8 (0.083 mi.)***	***G64***	***185***
CITY OF MANTECA Comp Number: 1449	***205 E WETMORE AVE***	***WSW 0 - 1/8 (0.098 mi.)***	***K67***	***187***
CITY OF MANTECA Status: A Tank Status: A Comp Number: 1450	***210 E WETMORE AVE***	***WSW 0 - 1/8 (0.102 mi.)***	***K77***	***224***
CONCRETE INC. Comp Number: 2335	***450 E WETMORE***	***SSW 0 - 1/8 (0.110 mi.)***	***I84***	***244***
MANTECA BEAN CO Comp Number: 2155	***229 MOFFAT BLVD***	***WNW 1/8 - 1/4 (0.139 mi.)***	***O103***	***362***
CARL KARCHER Status: A Tank Status: A	***800 MELLON AVE***	***S 1/8 - 1/4 (0.165 mi.)***	***S127***	***494***

Comp Number: 1686				
MODESTO DRY ICE	***260 S MAIN ST***	***W 1/8 - 1/4 (0.191 mi.)***	***X153***	***561***
Comp Number: 2333				
BOYETT PERTOLEUM	***419 S MAIN ST***	***W 1/8 - 1/4 (0.211 mi.)***	***Y159***	***579***
Status: A				
Tank Status: A				
Comp Number: 1433				
MANTECA EQUIPMENT RE	***616 S MAIN***	***WSW 1/8 - 1/4 (0.213 mi.)***	***U167***	***642***
Comp Number: 1434				
NORTHERN TIRE & WHEE	***123 S MAIN ST***	***WNW 1/8 - 1/4 (0.217 mi.)***	***W171***	***650***
Comp Number: 1440				
DIAMOND LUMBER INC.	***151 S MAIN ST***	***WNW 1/8 - 1/4 (0.218 mi.)***	***T173***	***661***
Comp Number: 2483				

HIST UST: Historical UST Registered Database.

A review of the HIST UST list, as provided by EDR, and dated 10/15/1990 has revealed that there are 26 HIST UST sites within approximately 0.25 miles of the target property.

Equal/Higher Elevation	**Address**	**Direction / Distance**	**Map ID**	**Page**
AGRICULTURAL COMMISS	392 MOFFAT BLVD	WSW 0 - 1/8 (0.014 mi.)	E36	112
Facility Id: 00000023026				
BOB'S MUFFLER	***466 MOFFAT***	***SW 0 - 1/8 (0.018 mi.)***	***C41***	***123***
Facility Id: 00000059974				
BOB'S MUFFLER	***466 MOFFAT BLVD***	***SW 0 - 1/8 (0.018 mi.)***	***C42***	***129***
ECKERT COLD STORAGE	***757 MOFFAT***	***SSE 1/8 - 1/4 (0.135 mi.)***	***N95***	***320***
Facility Id: 00000035349				
PONTES QUICKI-KLEEN	707 EYOSEMITE AVE	NNE 1/8 - 1/4 (0.145 mi.)	M108	367
PONTES QUICKI-KLEEN	707 E YOSEMITE AVE	NNE 1/8 - 1/4 (0.145 mi.)	M110	371
Facility Id: 00000044571				
BRESHEARS CHEVRON SE	***824 E YOSEMITE AVE.***	***NE 1/8 - 1/4 (0.155 mi.)***	***R123***	***478***
Facility Id: 00000062513				
7-ELEVEN FOOD STORE	***853 E YOSEMITE***	***NE 1/8 - 1/4 (0.178 mi.)***	***R137***	***518***
Facility Id: 00000012408				
MANTECA TERMINAL	815 MOFFAT BLVD	SSE 1/8 - 1/4 (0.181 mi.)	V143	548
Facility Id: 00000001123				
MANTECA TERMINAL	815 MOFFATT BLVD	SSE 1/8 - 1/4 (0.181 mi.)	V144	549
PROPERTY HELD FOR RE	812 MOFFAT BLVD	SSE 1/8 - 1/4 (0.183 mi.)	V151	559
Facility Id: 00000044353				
HARDENS TEXACO	941 E YOSEMITE AVE	NE 1/8 - 1/4 (0.227 mi.)	Z177	667
Facility Id: 00000064217				

Lower Elevation	**Address**	**Direction / Distance**	**Map ID**	**Page**
AGRICULTURAL COMMISS	392 S MOFFATT BLVD	WSW 0 - 1/8 (0.006 mi.)	E31	105
EDWARD E PITTS	203 SO LINCOLN AV	WNW 0 - 1/8 (0.083 mi.)	G66	187
Facility Id: 00000045998				
CITY OF MANTECA	***205 E WETMORE AVE***	***WSW 0 - 1/8 (0.098 mi.)***	***K67***	***187***
VEHICLE REPAIR SHOP	205 E WETMORE ST	WSW 0 - 1/8 (0.098 mi.)	K70	191

Facility Id: 00000031606				
CITY OF MANTECA	***210 E WETMORE AVE***	***WSW 0 - 1/8 (0.102 mi.)***	***K77***	***224***
CITY OF MANTECA	210 E WETMORE ST	WSW 0 - 1/8 (0.102 mi.)	K79	234
Facility Id: 00000031604				
MANTECA BEAN	***229 MOFFAT***	***WNW 1/8 - 1/4 (0.139 mi.)***	***O102***	***360***
Facility Id: 00000067749				
CKE DISTRIBUTION CEN	***800 MELLON AVENUE***	***S 1/8 - 1/4 (0.165 mi.)***	***S129***	***497***
CKE DISTRIBUTION CEN	800 MELLON AVE	S 1/8 - 1/4 (0.165 mi.)	S130	500
Facility Id: 00000018428				
MANTECA EQUIPMENT RE	616 S MAIN	WSW 1/8 - 1/4 (0.213 mi.)	U165	640
Facility Id: 00000020329				
JIM TURNER INC	***123 S MAIN ST***	***WNW 1/8 - 1/4 (0.217 mi.)***	***W170***	***646***
Facility Id: 00000038515				
NORTHERN TIRE & WHEE	***123 S MAIN ST***	***WNW 1/8 - 1/4 (0.217 mi.)***	***W171***	***650***
DIAMOND LUMBER INC.	***151 S MAIN ST***	***WNW 1/8 - 1/4 (0.218 mi.)***	***T173***	***661***
DIAMOND LUMBER, INC.	151 S MAIN ST	WNW 1/8 - 1/4 (0.218 mi.)	T174	662
Facility Id: 00000017741				

CA FID UST: The Facility Inventory Database contains active and inactive underground storage tank locations. The source is the State Water Resource Control Board.

A review of the CA FID UST list, as provided by EDR, and dated 10/31/1994 has revealed that there are 23 CA FID UST sites within approximately 0.25 miles of the target property.

Equal/Higher Elevation	Address	Direction / Distance	Map ID	Page
BOB'S MUFFLER & RADI	***466 MOFFAT BLVD***	***SW 0 - 1/8 (0.018 mi.)***	***C44***	***131***
Facility Id: 39000377				
Status: I				
ECKERT COLD STORAGE	757 MOFFAT BLVD	SSE 1/8 - 1/4 (0.135 mi.)	N101	359
Facility Id: 39000210				
Status: I				
PONTE'S QUICKI-KLEEN	***707 E YOSEMITE***	***NNE 1/8 - 1/4 (0.145 mi.)***	***M111***	***372***
Facility Id: 39000259				
Status: A				
LAMBS AUTO SALES	***777 E YOSEMITE AVE***	***NE 1/8 - 1/4 (0.151 mi.)***	***P115***	***418***
Facility Id: 39001151				
Status: I				
BRESHEARS CHEVRON	***824 E YOSEMITE***	***NE 1/8 - 1/4 (0.155 mi.)***	***R121***	***470***
Facility Id: 39002212				
Status: A				
7 ELEVEN	***853 E YOSEMITE AVE***	***NE 1/8 - 1/4 (0.178 mi.)***	***R135***	***509***
Facility Id: 39000567				
Status: A				
LEE JENNINGS ENTERPR	***815 E MOFFAT BLVD***	***SSE 1/8 - 1/4 (0.181 mi.)***	***V147***	***552***
Facility Id: 39004213				
Status: A				
W.V. RAYMOND	***812 MOFFAT BLVD***	***SSE 1/8 - 1/4 (0.183 mi.)***	***V149***	***558***
Facility Id: 39003665				

Status: I

TEXACO SERVICE STATI	***941 E YOSEMITE***	***NE 1/8 - 1/4 (0.227 mi.)***	***Z178***	***668***
Facility Id: 39000081				
Status: I				
GERMAN CAR REPAIR	***461 S POWERS***	***SE 1/8 - 1/4 (0.243 mi.)***	***AB183***	***679***
Facility Id: 39001226				
Status: I				

Lower Elevation	Address	Direction / Distance	Map ID	Page
AGRICULTURAL COMMISS	***392 S MOFFAT BLVD***	***WSW 0 - 1/8 (0.006 mi.)***	***E32***	***106***
Facility Id: 39000197				
Status: I				
TEXACO USA	***411 E YOSEMITE***	***NNW 0 - 1/8 (0.019 mi.)***	***B49***	***140***
Facility Id: 39003725				
Status: I				
EDWARD PITTS	***203 S LINCOLN***	***WNW 0 - 1/8 (0.083 mi.)***	***G64***	***185***
Facility Id: 39000376				
Status: I				
CITY OF MANTECA	***205 E WETMORE AVE***	***WSW 0 - 1/8 (0.098 mi.)***	***K67***	***187***
Facility Id: 39003485				
Status: I				
CITY OF MANTECA	***210 E WETMORE AVE***	***WSW 0 - 1/8 (0.102 mi.)***	***K77***	***224***
Facility Id: 39000334				
Status: A				
CONCRETE INC.	***450 E WETMORE***	***SSW 0 - 1/8 (0.110 mi.)***	***I84***	***244***
Facility Id: 39003741				
Status: I				
MANTECA BEAN CO	***229 MOFFAT BLVD***	***WNW 1/8 - 1/4 (0.139 mi.)***	***O103***	***362***
Facility Id: 39000327				
Status: I				
CARL KARCHER	***800 MELLON AVE***	***S 1/8 - 1/4 (0.165 mi.)***	***S127***	***494***
Facility Id: 39001681				
Status: A				
MODESTO DRY ICE	***260 S MAIN ST***	***W 1/8 - 1/4 (0.191 mi.)***	***X153***	***561***
Facility Id: 39000291				
Status: I				
BOYETT PERTOLEUM	***419 S MAIN ST***	***W 1/8 - 1/4 (0.211 mi.)***	***Y159***	***579***
Facility Id: 39004167				
Status: A				
MANTECA EQUIPMENT RE	***616 S MAIN***	***WSW 1/8 - 1/4 (0.213 mi.)***	***U167***	***642***
Facility Id: 39000459				
Status: I				
NORTHERN TIRE & WHEE	***123 S MAIN ST***	***WNW 1/8 - 1/4 (0.217 mi.)***	***W171***	***650***
Facility Id: 39002490				
Status: I				
DIAMOND LUMBER INC.	***151 S MAIN ST***	***WNW 1/8 - 1/4 (0.218 mi.)***	***T173***	***661***
Facility Id: 39000439				
Status: I				

EXECUTIVE SUMMARY

CERS TANKS: List of sites in the California Environmental Protection Agency (CalEPA) Regulated Site Portal which fall under the Aboveground Petroleum Storage and Underground Storage Tank regulatory programs.

A review of the CERS TANKS list, as provided by EDR, and dated 07/18/2022 has revealed that there are 8 CERS TANKS sites within approximately 0.25 miles of the target property.

Equal/Higher Elevation	Address	Direction / Distance	Map ID	Page
ECKERT COLD STORAGE	*757 S MOFFAT BLVD*	*SSE 1/8 - 1/4 (0.135 mi.)*	*N97*	*327*
DABB CORPORATION	*707 E YOSEMITE AVE*	*NNE 1/8 - 1/4 (0.145 mi.)*	*M113*	*378*
MANTECA SHELL	*824 E YOSEMITE AVE*	*NE 1/8 - 1/4 (0.155 mi.)*	*R119*	*435*
Lower Elevation	**Address**	**Direction / Distance**	**Map ID**	**Page**
BRAKE MASTERS #164	*515 E YOSEMITE BLVD*	*N 0 - 1/8 (0.027 mi.)*	*F53*	*149*
CONCO-WEST INC	*322 E WETMORE ST*	*SW 0 - 1/8 (0.100 mi.)*	*H73*	*197*
FLEET MAINTENANCE	*120 E WETMORE ST*	*W 1/8 - 1/4 (0.152 mi.)*	*Q118*	*423*
MBM, MANTECA	*800 MELLON AVE*	*S 1/8 - 1/4 (0.165 mi.)*	*S125*	*482*
DBA CIRCLEK, REFUEL	*419 S MAIN ST*	*W 1/8 - 1/4 (0.211 mi.)*	*Y161*	*583*

Local Land Records

DEED: The use of recorded land use restrictions is one of the methods the DTSC uses to protect the public from unsafe exposures to hazardous substances and wastes .

A review of the DEED list, as provided by EDR, and dated 08/25/2022 has revealed that there is 1 DEED site within approximately 0.5 miles of the target property.

Equal/Higher Elevation	Address	Direction / Distance	Map ID	Page
FORMER SPRECKELS SUG	*407 SPRECKELS AVENUE*	*ESE 1/4 - 1/2 (0.432 mi.)*	*208*	*880*
Status: COMPLETED - CASE CLOSED				
Envirostor ID: T10000010452				

Records of Emergency Release Reports

CHMIRS: The California Hazardous Material Incident Report System contains information on reported hazardous material incidents, i.e., accidental releases or spills. The source is the California Office of Emergency Services.

A review of the CHMIRS list, as provided by EDR, and dated 06/30/2022 has revealed that there is 1 CHMIRS site within approximately 0.001 miles of the target property.

Equal/Higher Elevation	Address	Direction / Distance	Map ID	Page
Not reported	453 MOFFIT BLVD	0 - 1/8 (0.000 mi.)	C27	91
OES Incident Number: 1180				

Other Ascertainable Records

RCRA NonGen / NLR: RCRAInfo is EPA's comprehensive information system, providing access to data supporting the Resource Conservation and Recovery Act (RCRA) of 1976 and the Hazardous and Solid Waste Amendments (HSWA) of 1984. The database includes selective information on sites which generate, transport, store, treat and/or dispose of hazardous waste as defined by the Resource Conservation and Recovery Act (RCRA). Non-Generators do not presently generate hazardous waste.

A review of the RCRA NonGen / NLR list, as provided by EDR, and dated 11/21/2022 has revealed that there are 42 RCRA NonGen / NLR sites within approximately 0.25 miles of the target property.

Equal/Higher Elevation	Address	Direction / Distance	Map ID	Page
BILLS ALIGNMENT & BR EPA ID:: CAL000283546	469 MOFFAT BLVD	0 - 1/8 (0.000 mi.)	C17	62
JOE'S AUTO REPAIR EPA ID:: CAL000325856	469 MOFFAT BLVD STE	0 - 1/8 (0.000 mi.)	C19	65
PRECISION AUTOMOTIVE EPA ID:: CAL000427670	475 MOFFAT BLVD	0 - 1/8 (0.000 mi.)	C26	89
CITY OF MANTECA EPA ID:: CAL000404498	480 MOFFAT BLVD	SW 0 - 1/8 (0.016 mi.)	C37	113
JOHN AND DEBRA HALE EPA ID:: CAC002968110	311 SOUTH POWERS AVE	ESE 0 - 1/8 (0.099 mi.)	72	194
RAYMUST DEVELPMENT EPA ID:: CAC003011243	617 E. YOSEMITE AVEN	NNE 0 - 1/8 (0.118 mi.)	L88	287
RAYMUST DEVELPMENT EPA ID:: CAC003011257	617 E. YOSEMITE AVEN	NNE 0 - 1/8 (0.118 mi.)	L89	289
RANDYS ON THE SPOT A EPA ID:: CAL000432116	710 E YOSEMITE AVE	NE 0 - 1/8 (0.120 mi.)	M90	292
ECKERT COLD STORAGE EPA ID:: CAL000123447	757 MOFFET BLVD	SSE 1/8 - 1/4 (0.135 mi.)	N96	324
QUICKI KLEEN CAR WAS EPA ID:: CAL000296262	707 E YOSEMITE AVE	NNE 1/8 - 1/4 (0.145 mi.)	M106	364
LEE JENNINGS TARGET EPA ID:: CAL000296916	815 MOFFAT BLVD	SSE 1/8 - 1/4 (0.181 mi.)	V146	550
DOLLAR GENERAL STORE EPA ID:: CAL000383768	915 E YOSEMITE AVE	NE 1/8 - 1/4 (0.212 mi.)	Z164	637
CENTRAL AUTO REPAIR EPA ID:: CAL000474629	461 S POWERS AVE	SE 1/8 - 1/4 (0.243 mi.)	AB182	676

Lower Elevation	Address	Direction / Distance	Map ID	Page
CALIFORNIA URGENT CA EPA ID:: CAC003058986	411 E YOSEMITE AVE	NNW 0 - 1/8 (0.019 mi.)	B45	133
AZAKH MANTECA LLC EPA ID:: CAC003059092	411 E YOSEMITE AVE	NNW 0 - 1/8 (0.019 mi.)	B46	135
BRAKE MASTERS OF SAC EPA ID:: CAL000191676	515 E YOSEMITE AVE	N 0 - 1/8 (0.027 mi.)	F50	141
O'REILLY AUTO PARTS	515 E YOSEMITE AVE	N 0 - 1/8 (0.027 mi.)	F52	147

EPA ID:: CAL000392916				
CITY OF MANTECA EPA ID:: CAC003162579	336 MOFFAT BLVD	W 0 - 1/8 (0.046 mi.)	E55	154
FUSION SIGN AND DESI EPA ID:: CAL000453225	293 E WETMORE ST	WSW 0 - 1/8 (0.076 mi.)	H57	159
GOLD COAST LIFT TRUC EPA ID:: CAL000354262	335 E WETMORE ST STE	SSW 0 - 1/8 (0.080 mi.)	I60	169
JACK'S TRANSMISSION EPA ID:: CAL000285959	275 MOFFAT BLVD	W 0 - 1/8 (0.082 mi.)	J62	172
CITY OF MANTECA EPA ID:: CAH111000165	205 E WETMORE ST	WSW 0 - 1/8 (0.098 mi.)	K71	192
CONCO - WEST, INC. EPA ID:: CAL000220805	322 E WETMORE ST	SW 0 - 1/8 (0.100 mi.)	H74	203
SAN JOAQUIN COUNTY P EPA ID:: CAH111001538	210 E WETMORE AVE	WSW 0 - 1/8 (0.102 mi.)	K75	206
CITY OF MANTECA PUBL EPA ID:: CAL000029044	210 E WETMORE ST	WSW 0 - 1/8 (0.102 mi.)	K76	209
BEUTLER CORPORATION EPA ID:: CAL000307079	332 E WETMORE ST	SW 0 - 1/8 (0.105 mi.)	I80	235
CONCRETE INC EPA ID:: CAL000195479	450 E WETMORE	SSW 0 - 1/8 (0.110 mi.)	I81	238
PRO-TOUCH AUTO REPAI EPA ID:: CAL000299266	255 MOFFAT BLVD	WNW 0 - 1/8 (0.114 mi.)	G87	284
CITY OF MANTECA FLEE EPA ID:: CAL000383350	120 E WETMORE ST	W 1/8 - 1/4 (0.152 mi.)	Q116	420
ISMAIL WADIWALA M.D. EPA ID:: CAC003029337	210 N. FREMONT AVE.	N 1/8 - 1/4 (0.162 mi.)	124	480
MCLANE FOODSERVICE M EPA ID:: CAL000354286	800 MELLON AVE	S 1/8 - 1/4 (0.165 mi.)	S126	492
KELLY-MOORE PAINT CO EPA ID:: CAL000331429	210 S MAIN ST	WNW 1/8 - 1/4 (0.174 mi.)	T133	502
ROAD KING REPAIR INC EPA ID:: CAL000456711	600 S MAIN ST	WSW 1/8 - 1/4 (0.179 mi.)	U139	534
JS SANDHU INC EPA ID:: CAL000466531	600 S MAIN ST	WSW 1/8 - 1/4 (0.179 mi.)	U140	537
KRANE TECHS EQUIPMEN EPA ID:: CAL000413537	600 S MAIN ST	WSW 1/8 - 1/4 (0.179 mi.)	U141	539
BANK OF AMERICA EPA ID:: CAC002989720	102 EAST YOSEMITE AV	WNW 1/8 - 1/4 (0.182 mi.)	W148	555
REFUEL PETROLEUM INC EPA ID:: CAL000426094	419 S MAIN ST	W 1/8 - 1/4 (0.211 mi.)	Y160	580
LOS AMIGOS TIRE SERV EPA ID:: CAL000200819	123 S MAIN ST	WNW 1/8 - 1/4 (0.217 mi.)	W169	644
LOWE CHIROPRACTIC EPA ID:: CAL000344305	243 N SHERMAN AVE	NNW 1/8 - 1/4 (0.238 mi.)	179	670
GARIBAYS CLEANERS	200 N MAIN ST	NW 1/8 - 1/4 (0.241 mi.)	AA180	673

EPA ID:: CAL000310616				
AUTOZONE #3335 EPA ID:: CAL000219709	147 S MAIN ST	WNW 1/8 - 1/4 (0.243 mi.)	AC186	743
SNELLING, LINDA EPA ID:: CAC003066530	221 N GRANT AVE	NW 1/8 - 1/4 (0.245 mi.)	187	746

FINDS: The Facility Index System contains both facility information and "pointers" to other sources of information that contain more detail. These include: RCRIS; Permit Compliance System (PCS); Aerometric Information Retrieval System (AIRS); FATES (FIFRA [Federal Insecticide Fungicide Rodenticide Act] and TSCA Enforcement System, FTTS [FIFRA/TSCA Tracking System]; CERCLIS; DOCKET (Enforcement Docket used to manage and track information on civil judicial enforcement cases for all environmental statutes); Federal Underground Injection Control (FURS); Federal Reporting Data System (FRDS); Surface Impoundments (SIA); TSCA Chemicals in Commerce Information System (CICS); PADS; RCRA-J (medical waste transporters/disposers); TRIS; and TSCA. The source of this database is the U.S. EPA/NTIS.

A review of the FINDS list, as provided by EDR, and dated 08/03/2022 has revealed that there are 5 FINDS sites within approximately 0.001 miles of the target property.

Equal/Higher Elevation	Address	Direction / Distance	Map ID	Page
JOE'S AUTO REPAIR Registry ID:: 110065395584	***469 MOFFAT BLVD STE***	***0 - 1/8 (0.000 mi.)***	***C18***	***65***
PRECISION AUTOMOTIVE Registry ID:: 110070426468	***475 MOFFAT BLVD***	***0 - 1/8 (0.000 mi.)***	***C21***	***79***
BILLS ALIGNMENT & BR Registry ID:: 110070456776	***469 MOFFAT BLVD***	***0 - 1/8 (0.000 mi.)***	***C24***	***88***

Lower Elevation	Address	Direction / Distance	Map ID	Page
14719 SAN JOAQUIN CO Registry ID:: 110043359399	420 YOSEMITE AVE W	0 - 1/8 (0.000 mi.)	B11	57
RAINWATER CAR WASH Registry ID:: 110065659059	420 YOSEMITE AVE W	0 - 1/8 (0.000 mi.)	B13	58

ECHO: ECHO provides integrated compliance and enforcement information for about 800,000 regulated facilities nationwide.

A review of the ECHO list, as provided by EDR, and dated 06/25/2022 has revealed that there are 3 ECHO sites within approximately 0.001 miles of the target property.

Equal/Higher Elevation	Address	Direction / Distance	Map ID	Page
JOE'S AUTO REPAIR Registry ID: 110065395584	***469 MOFFAT BLVD STE***	***0 - 1/8 (0.000 mi.)***	***C18***	***65***
PRECISION AUTOMOTIVE Registry ID: 110070426468	***475 MOFFAT BLVD***	***0 - 1/8 (0.000 mi.)***	***C21***	***79***
BILLS ALIGNMENT & BR Registry ID: 110070456776	***469 MOFFAT BLVD***	***0 - 1/8 (0.000 mi.)***	***C24***	***88***

EXECUTIVE SUMMARY

Cortese: The sites for the list are designated by the State Water Resource Control Board (LUST), the Integrated Waste Board (SWF/LS), and the Department of Toxic Substances Control (Cal-Sites).

A review of the Cortese list, as provided by EDR, and dated 09/19/2022 has revealed that there are 23 Cortese sites within approximately 0.5 miles of the target property.

Equal/Higher Elevation	Address	Direction / Distance	Map ID	Page
MANTECA UNIFIED SCHO	***660 MIKESELL***	***NE 0 - 1/8 (0.002 mi.)***	***D29***	***101***
Cleanup Status: COMPLETED - CASE CLOSED				
BOB'S MUFFLER	***466 MOFFAT BLVD***	***SW 0 - 1/8 (0.018 mi.)***	***C40***	***122***
Cleanup Status: COMPLETED - CASE CLOSED				
ECKERT COLD STORAGE	***757 MOFFAT BLVD***	***SSE 1/8 - 1/4 (0.135 mi.)***	***N98***	***341***
Cleanup Status: COMPLETED - CASE CLOSED				
PONTE'S CAR WASH CAS	***707 YOSEMITE AVE E***	***NNE 1/8 - 1/4 (0.145 mi.)***	***M109***	***368***
Cleanup Status: COMPLETED - CASE CLOSED				
7-ELEVEN FOOD STORE	***853 E YOSEMITE***	***NE 1/8 - 1/4 (0.178 mi.)***	***R137***	***518***
Cleanup Status: COMPLETED - CASE CLOSED				
LEE JENNINGS ENTERPR	***815 E MOFFAT BLVD***	***SSE 1/8 - 1/4 (0.181 mi.)***	***V147***	***552***
Cleanup Status: COMPLETED - CASE CLOSED				
BROPHY TEXACO (FORME	***941 YOSEMITE***	***NE 1/8 - 1/4 (0.227 mi.)***	***Z176***	***665***
Cleanup Status: COMPLETED - CASE CLOSED				
E-Z SERVE #100878	***1012 YOSEMITE***	***ENE 1/4 - 1/2 (0.279 mi.)***	***AD188***	***748***
Cleanup Status: COMPLETED - CASE CLOSED				
RINO GAS (DIABLO GAS	***1001 YOSEMITE AVE E***	***ENE 1/4 - 1/2 (0.284 mi.)***	***AD189***	***751***
Cleanup Status: COMPLETED - CASE CLOSED				
7-11 STORE #2243-176	***1048 YOSEMITE AVE W***	***ENE 1/4 - 1/2 (0.314 mi.)***	***AD195***	***816***
Cleanup Status: COMPLETED - CASE CLOSED				
PONY EXPRESS COURIER	***959 MOFFAT BOULEVARD***	***SE 1/4 - 1/2 (0.381 mi.)***	***AE198***	***822***
Cleanup Status: COMPLETED - CASE CLOSED				
MBP-MANTECA	***983 MOFFAT BLVD***	***SE 1/4 - 1/2 (0.415 mi.)***	***AE202***	***833***
Cleanup Status: COMPLETED - CASE CLOSED				

Lower Elevation	Address	Direction / Distance	Map ID	Page
RAINWATER CAR WASH	***420 YOSEMITE***	***0 - 1/8 (0.000 mi.)***	***B10***	***43***
Cleanup Status: OPEN - SITE ASSESSMENT				
PRIVATE RESIDENCE	***PRIVATE RESIDENCE***	***WSW 0 - 1/8 (0.016 mi.)***	***E38***	***115***
Cleanup Status: COMPLETED - CASE CLOSED				
PITTS PROPERTY	***203 LINCOLN***	***WNW 0 - 1/8 (0.071 mi.)***	***G56***	***157***
Cleanup Status: COMPLETED - CASE CLOSED				
CITY OF MANTECA	***210 WETMORE***	***WSW 0 - 1/8 (0.120 mi.)***	***K92***	***313***
Cleanup Status: COMPLETED - CASE CLOSED				
MANTECA BEAN	***229 MOFFAT BLVD***	***WNW 1/8 - 1/4 (0.139 mi.)***	***O105***	***363***
Cleanup Status: COMPLETED - CASE CLOSED				
CKE DISTRIBUTION CEN	***800 MELLON AVENUE***	***S 1/8 - 1/4 (0.165 mi.)***	***S129***	***497***
Cleanup Status: COMPLETED - CASE CLOSED				
CLAUDIO DELL'EVA	***260 MAIN***	***W 1/8 - 1/4 (0.195 mi.)***	***X155***	***563***
Cleanup Status: COMPLETED - CASE CLOSED				
DIAMOND LUMBER	***151 MAIN ST S***	***WNW 1/8 - 1/4 (0.207 mi.)***	***T157***	***566***

Cleanup Status: COMPLETED - CASE CLOSED

MANTECA EXPRESS	***419 S MAIN ST***	***W 1/8 - 1/4 (0.211 mi.)***	***Y158***	***568***
Cleanup Status: COMPLETED - CASE CLOSED				
SUPER STOP MARKET	***290 MAIN***	***NW 1/4 - 1/2 (0.308 mi.)***	***194***	***808***
Cleanup Status: COMPLETED - CASE CLOSED				
CITY OF MANTECA PUBL	***220 OAK***	***W 1/4 - 1/2 (0.320 mi.)***	***196***	***818***
Cleanup Status: COMPLETED - CASE CLOSED				

DRYCLEANERS: A list of drycleaner related facilities that have EPA ID numbers. These are facilities with certain SIC codes: power laundries, family and commercial; garment pressing and cleaners' agents; linen supply; coin-operated laundries and cleaning; drycleaning plants except rugs; carpet and upholster cleaning; industrial launderers; laundry and garment services.

A review of the DRYCLEANERS list, as provided by EDR, has revealed that there is 1 DRYCLEANERS site within approximately 0.25 miles of the target property.

Lower Elevation	Address	Direction / Distance	Map ID	Page
GARIBAYS CLEANERS	200 N MAIN ST	NW 1/8 - 1/4 (0.241 mi.)	AA181	675
Database: DRYCLEANERS, Date of Government Version: 08/27/2021				
EPA Id: CAL000310616				

HIST CORTESE: The sites for the list are designated by the State Water Resource Control Board [LUST], the Integrated Waste Board [SWF/LS], and the Department of Toxic Substances Control [CALSITES]. This listing is no longer updated by the state agency.

A review of the HIST CORTESE list, as provided by EDR, and dated 04/01/2001 has revealed that there are 25 HIST CORTESE sites within approximately 0.5 miles of the target property.

Equal/Higher Elevation	Address	Direction / Distance	Map ID	Page
MANTECA UNIFIED SCHO	***660 MIKESELL***	***NE 0 - 1/8 (0.002 mi.)***	***D29***	***101***
Reg Id: 391037				
AGRICULTURAL COMMISS	***392 MOFFAT***	***WSW 0 - 1/8 (0.014 mi.)***	***E35***	***111***
Reg Id: 390320				
BOB'S MUFFLER	***466 MOFFAT***	***SW 0 - 1/8 (0.018 mi.)***	***C41***	***123***
Reg Id: 390125				
ECKERT COLD STORAGE	***757 MOFFAT***	***SSE 1/8 - 1/4 (0.135 mi.)***	***N95***	***320***
Reg Id: 390094				
PONTE'S CAR WASH CAS	707 YOSEMITE	NNE 1/8 - 1/4 (0.145 mi.)	M107	367
Reg Id: 391058				
Reg Id: 390383				
7-ELEVEN FOOD STORE	***853 E YOSEMITE***	***NE 1/8 - 1/4 (0.178 mi.)***	***R137***	***518***
Reg Id: 390711				
LEE JENNINGS ENTERPR	***815 E MOFFAT BLVD***	***SSE 1/8 - 1/4 (0.181 mi.)***	***V147***	***552***
Reg Id: 390872				
BROPHY TEXACO (FORME	***941 YOSEMITE***	***NE 1/8 - 1/4 (0.227 mi.)***	***Z176***	***665***
Reg Id: 390173				
E-Z SERVE #100878	***1012 YOSEMITE***	***ENE 1/4 - 1/2 (0.279 mi.)***	***AD188***	***748***

Reg Id: 390400				
RINO GAS (DIABLO GAS Reg Id: 390233	1001 YOSEMITE	ENE 1/4 - 1/2 (0.284 mi.)	AD190	756
CAL TRANS LODI MAINT Reg Id: 390470	845 PINE	NNE 1/4 - 1/2 (0.290 mi.)	191	756
7-11 STORE #2243-176 Reg Id: 390447	***1048 YOSEMITE AVE W***	***ENE 1/4 - 1/2 (0.314 mi.)***	***AD195***	***816***
PONY EXPRESS COURIER Reg Id: 390430	***959 MOFFAT***	***SE 1/4 - 1/2 (0.381 mi.)***	***AE197***	***821***
MBP-MANTECA Reg Id: 391021	***983 MOFFAT BLVD***	***SE 1/4 - 1/2 (0.415 mi.)***	***AE203***	***834***

Lower Elevation	Address	Direction / Distance	Map ID	Page
RAINWATER CAR WASH Reg Id: 390835	***420 YOSEMITE***	***0 - 1/8 (0.000 mi.)***	***B10***	***43***
PITTS PROPERTY Reg Id: 390124	***203 LINCOLN***	***WNW 0 - 1/8 (0.071 mi.)***	***G56***	***157***
CITY OF MANTECA Reg Id: 390436	***210 WETMORE***	***WSW 0 - 1/8 (0.120 mi.)***	***K92***	***313***
MANTECA BEAN Reg Id: 390062	***229 MOFFAT***	***WNW 1/8 - 1/4 (0.139 mi.)***	***O102***	***360***
CKE DISTRIBUTION CEN Reg Id: 390971	***800 MELLON AVENUE***	***S 1/8 - 1/4 (0.165 mi.)***	***S129***	***497***
CLAUDIO DELL'EVA Reg Id: 390271	***260 MAIN***	***W 1/8 - 1/4 (0.195 mi.)***	***X155***	***563***
DIAMOND LUMBER Reg Id: 390539	***151 MAIN ST S***	***WNW 1/8 - 1/4 (0.207 mi.)***	***T157***	***566***
MANTECA EXPRESS Reg Id: 390972	***419 S MAIN ST***	***W 1/8 - 1/4 (0.211 mi.)***	***Y158***	***568***
SUPER STOP MARKET Reg Id: 391004	***290 MAIN***	***NW 1/4 - 1/2 (0.308 mi.)***	***194***	***808***
CITY OF MANTECA PUBL Reg Id: 390751	***220 OAK***	***W 1/4 - 1/2 (0.320 mi.)***	***196***	***818***
RIPON SHELL Reg Id: 390898	341 MAIN	NW 1/4 - 1/2 (0.393 mi.)	AF199	824

HAZNET: The data is extracted from the copies of hazardous waste manifests received each year by the DTSC. The annual volume of manifests is typically 700,000-1,000,000 annually, representing approximately 350,000-500,000 shipments. Data from non-California manifests & continuation sheets are not included at the present time. Data are from the manifests submitted without correction, and therefore many contain some invalid values for data elements such as generator ID, TSD ID, waste category, & disposal method. The source is the Department of Toxic Substance Control is the agency. This database begins with calendar year 1993.

A review of the HAZNET list, as provided by EDR, and dated 12/31/2021 has revealed that there are 2 HAZNET sites within approximately 0.001 miles of the target property.

Equal/Higher Elevation	Address	Direction / Distance	Map ID	Page
BILLS ALIGNMENT & BR	***469 MOFFAT BLVD***	***0 - 1/8 (0.000 mi.)***	***C22***	***79***

GEPAID: CAL000283546

PRECISION AUTOMOTIVE	***475 MOFFAT BLVD***	***0 - 1/8 (0.000 mi.)***	***C28***	***92***
GEPAID: CAL000018484				
GEPAID: CAL000427670				

NPDES: A listing of NPDES permits, including stormwater.

A review of the NPDES list, as provided by EDR, and dated 08/08/2022 has revealed that there are 2 NPDES sites within approximately 0.001 miles of the target property.

Lower Elevation	Address	Direction / Distance	Map ID	Page
MANTECA HIGH SCHOOL	***400 E YOSEMITE AVENU***	***0 - 1/8 (0.000 mi.)***	***B15***	***58***
Facility Status: Active				
MANTECA HIGH SCHOOL	***400 E YOSEMITE AVENU***	***0 - 1/8 (0.000 mi.)***	***B16***	***60***
Facility Status: Terminated				

Notify 65: Listings of all Proposition 65 incidents reported to counties by the State Water Resources Control Board and the Regional Water Quality Control Board. This database is no longer updated by the reporting agency.

A review of the Notify 65 list, as provided by EDR, and dated 09/07/2022 has revealed that there are 4 Notify 65 sites within approximately 1 mile of the target property.

Equal/Higher Elevation	Address	Direction / Distance	Map ID	Page
MANTECA UNIFIED SCHO	***660 MIKESELL***	***NE 0 - 1/8 (0.002 mi.)***	***D29***	***101***
AGRICULTURAL COMMISS	***392 MOFFAT***	***WSW 0 - 1/8 (0.014 mi.)***	***E35***	***111***
BOB'S MUFFLER	***466 MOFFAT BLVD***	***SW 0 - 1/8 (0.018 mi.)***	***C40***	***122***

Lower Elevation	Address	Direction / Distance	Map ID	Page
CITY OF MANTECA	***210 WETMORE***	***WSW 0 - 1/8 (0.120 mi.)***	***K92***	***313***

CIWQS: The California Integrated Water Quality System (CIWQS) is a computer system used by the State and Regional Water Quality Control Boards to track information about places of environmental interest, manage permits and other orders, track inspections, and manage violations and enforcement activities.

A review of the CIWQS list, as provided by EDR, and dated 08/16/2022 has revealed that there are 2 CIWQS sites within approximately 0.001 miles of the target property.

Lower Elevation	Address	Direction / Distance	Map ID	Page
MANTECA HIGH SCHOOL	***400 E YOSEMITE AVENU***	***0 - 1/8 (0.000 mi.)***	***B15***	***58***
MANTECA HIGH SCHOOL	***400 E YOSEMITE AVENU***	***0 - 1/8 (0.000 mi.)***	***B16***	***60***

EXECUTIVE SUMMARY

CERS: The CalEPA Regulated Site Portal database combines data about environmentally regulated sites and facilities in California into a single database. It combines data from a variety of state and federal databases, and provides an overview of regulated activities across the spectrum of environmental programs for any given location in California. These activities include hazardous materials and waste, state and federal cleanups, impacted ground and surface waters, and toxic materials

A review of the CERS list, as provided by EDR, and dated 07/18/2022 has revealed that there are 3 CERS sites within approximately 0.001 miles of the target property.

Equal/Higher Elevation	Address	Direction / Distance	Map ID	Page
JOES AUTO REPAIR	***469 MOFFAT BLVD STE***	***0 - 1/8 (0.000 mi.)***	***C20***	***68***

Lower Elevation	Address	Direction / Distance	Map ID	Page
RAINWATER CAR WASH	***420 YOSEMITE***	***0 - 1/8 (0.000 mi.)***	***B10***	***43***
MANTECA HIGH SCHOOL	***400 E YOSEMITE AVENU***	***0 - 1/8 (0.000 mi.)***	***B15***	***58***

EDR HIGH RISK HISTORICAL RECORDS

EDR Exclusive Records

EDR Hist Auto: EDR has searched selected national collections of business directories and has collected listings of potential gas station/filling station/service station sites that were available to EDR researchers. EDR's review was limited to those categories of sources that might, in EDR's opinion, include gas station/filling station/service station establishments. The categories reviewed included, but were not limited to gas, gas station, gasoline station, filling station, auto, automobile repair, auto service station, service station, etc. This database falls within a category of information EDR classifies as "High Risk Historical Records", or HRHR. EDR's HRHR effort presents unique and sometimes proprietary data about past sites and operations that typically create environmental concerns, but may not show up in current government records searches.

A review of the EDR Hist Auto list, as provided by EDR, has revealed that there are 4 EDR Hist Auto sites within approximately 0.125 miles of the target property.

Equal/Higher Elevation	Address	Direction / Distance	Map ID	Page
MONKS GRADY & EDITH	531 MOFFIT BLVD	S 0 - 1/8 (0.030 mi.)	54	154

Lower Elevation	Address	Direction / Distance	Map ID	Page
RAINWATER CORP	420 E YOSEMITE AVE	0 - 1/8 (0.000 mi.)	B14	58
HARNDENS TEXACO SERV	411 E YOSEMITE AVE	NNW 0 - 1/8 (0.019 mi.)	B48	139
PERFORMANCE MACHINE	275 MOFFATT BLVD	W 0 - 1/8 (0.082 mi.)	J61	171

EDR Hist Cleaner: EDR has searched selected national collections of business directories and has collected listings of potential dry cleaner sites that were available to EDR researchers. EDR's review was limited to those categories of sources that might, in EDR's opinion, include dry cleaning establishments. The categories reviewed included, but were not limited to dry cleaners, cleaners, laundry, laundromat, cleaning/laundry, wash & dry etc. This database falls within a category of information EDR classifies as "High Risk Historical Records", or HRHR. EDR's HRHR effort presents unique and sometimes proprietary data about past sites and operations that typically create environmental concerns, but may not show up in current government records searches.

A review of the EDR Hist Cleaner list, as provided by EDR, has revealed that there is 1 EDR Hist

EXECUTIVE SUMMARY

Cleaner site within approximately 0.125 miles of the target property.

Lower Elevation	Address	Direction / Distance	Map ID	Page
FRENCH CLEANERS	416 E YOSEMITE AVE	0 - 1/8 (0.000 mi.)	B12	57

EXECUTIVE SUMMARY

Due to poor or inadequate address information, the following sites were not mapped. Count: 4 records.

Site Name	Database(s)
7-ELEVEN INC. #41530	CERS HAZ WASTE
BALMAT & CO.**	CPS-SLIC
SEDAN AVE PROPERTY (WASTE RETENTIO	CPS-SLIC
SPRECKELS SUGAR COMPANY, INC.	ENVIROSTOR

OVERVIEW MAP - 7199763.2S

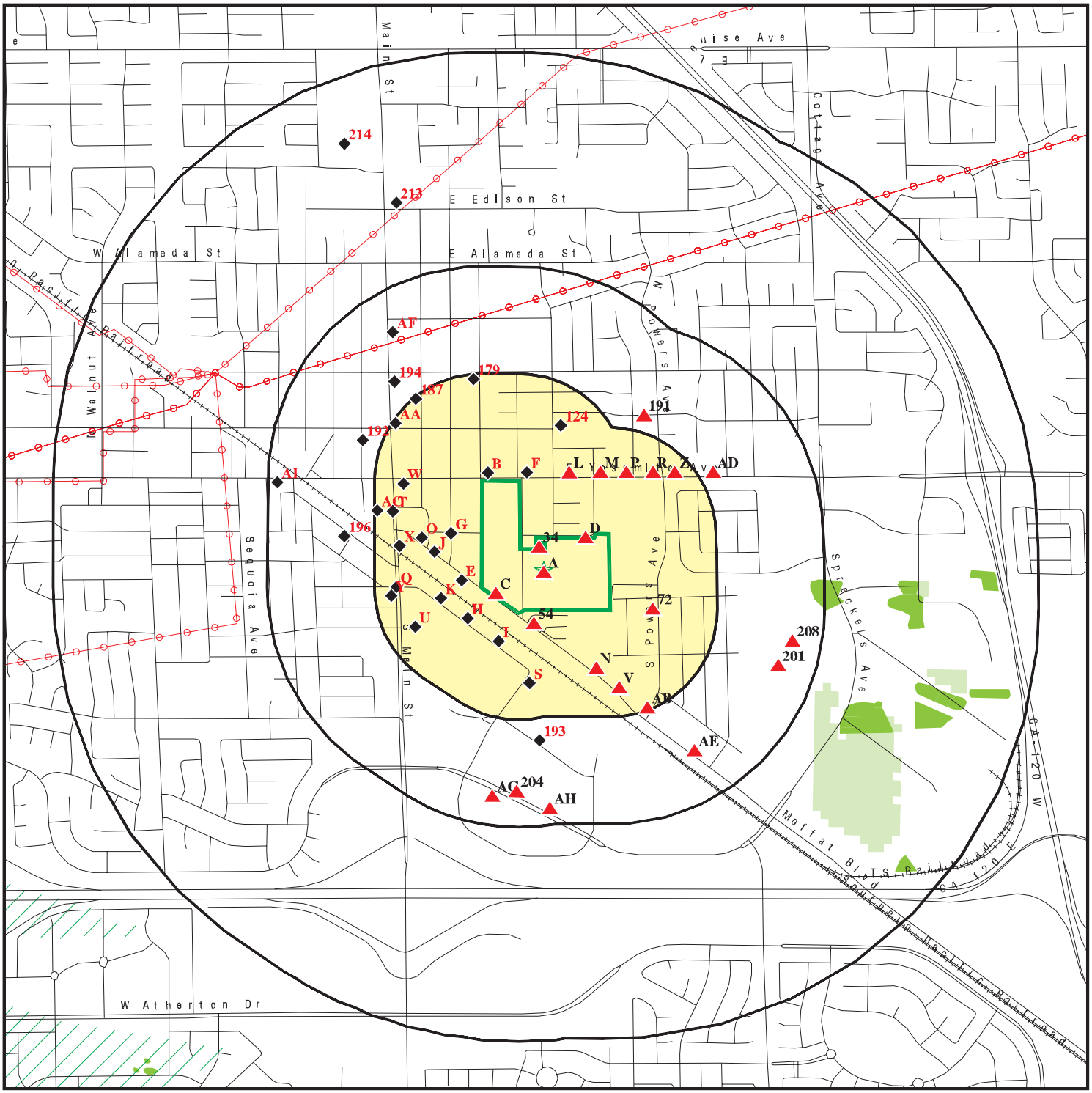

- Target Property
- Sites at elevations higher than or equal to the target property
- Sites at elevations lower than the target property
- Manufactured Gas Plants
- National Priority List Sites
- Dept. Defense Sites
- Indian Reservations BIA
- Power transmission lines
- Special Flood Hazard Area (1%)
- 0.2% Annual Chance Flood Hazard
- National Wetland Inventory
- State Wetlands
- Areas of Concern

This report includes Interactive Map Layers to display and/or hide map information. The legend includes only those icons for the default map view.

SITE NAME:	Manteca High School	CLIENT:	PlaceWorks
ADDRESS:	450 E Yosemite Avenue Manteca CA 95336	CONTACT:	Mike Watson
		INQUIRY #:	7199763.2s
LAT/LONG:	37.794264 / 121.21	DATE:	December 09, 2022 8:53 am

Copyright © 2022 EDR, Inc. © 2015 TomTom Rel. 2015.

DETAIL MAP - 7199763.2S

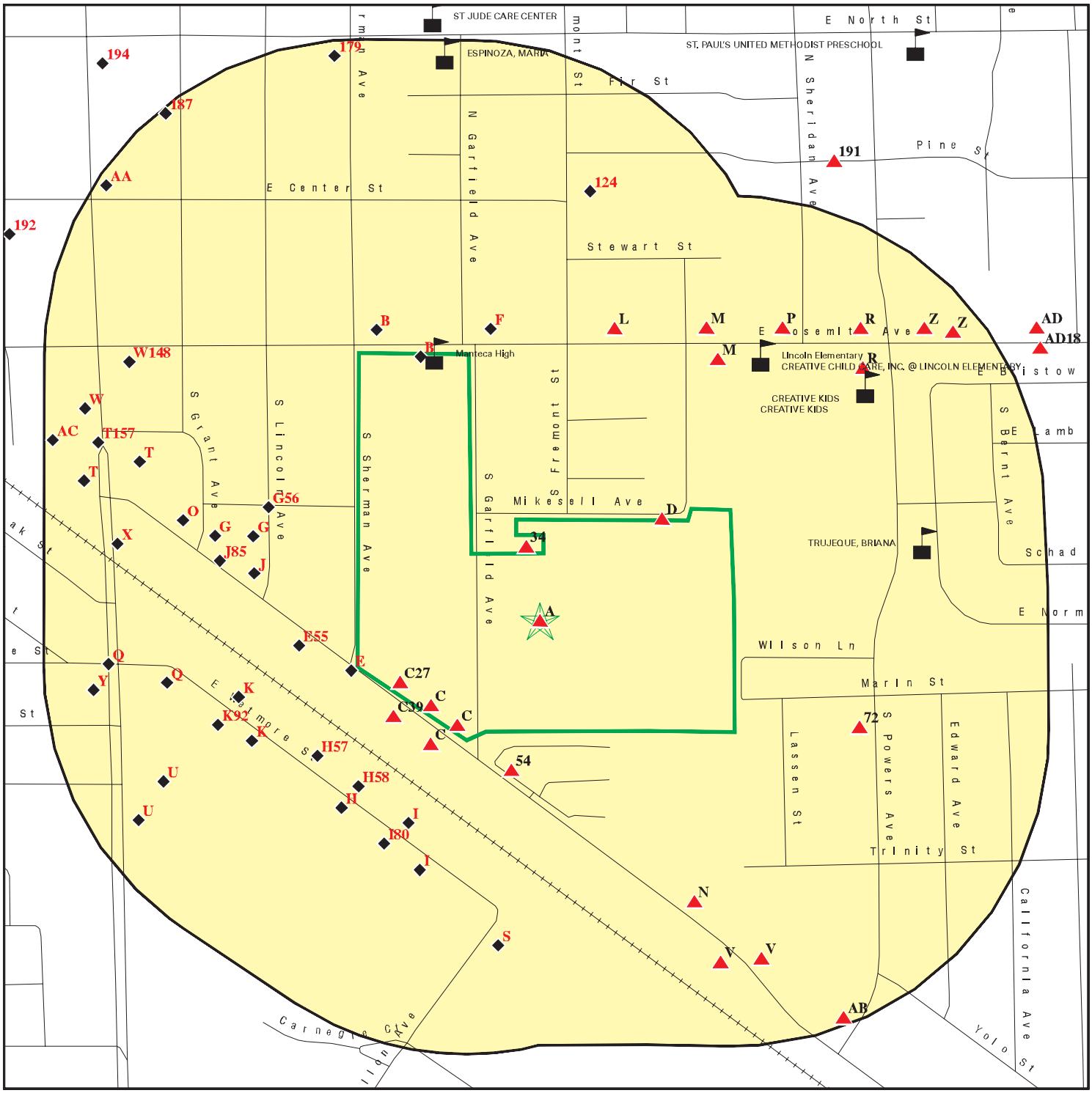

0 1/16 1/8 1/4 Miles

- Target Property
- Sites at elevations higher than or equal to the target property
- Sites at elevations lower than the target property
- Manufactured Gas Plants
- Sensitive Receptors
- National Priority List Sites
- Dept. Defense Sites
- Indian Reservations BIA
- Special Flood Hazard Area (1%)
- 0.2% Annual Chance Flood Hazard
- Areas of Concern

This report includes Interactive Map Layers to display and/or hide map information. The legend includes only those icons for the default map view.

SITE NAME: Manteca High School	CLIENT: PlaceWorks
ADDRESS: 450 E Yosemite Avenue Manteca CA 95336	CONTACT: Mike Watson INQUIRY #: 7199763.2s
LAT/LONG: 37.794264 / 121.21	DATE: December 09, 2022 8:57 am

Copyright © 2022 EDR, Inc. © 2015 TomTom Rel. 2015.

MAP FINDINGS SUMMARY

Database	Search Distance (Miles)	Target Property	< 1/8	1/8 - 1/4	1/4 - 1/2	1/2 - 1	> 1	Total Plotted
STANDARD ENVIRONMENTAL RECORDS								
Lists of Federal NPL (Superfund) sites								
NPL	1.000		0	0	0	0	NR	0
Proposed NPL	1.000		0	0	0	0	NR	0
NPL LIENS	1.000		0	0	0	0	NR	0
Lists of Federal Delisted NPL sites								
Delisted NPL	1.000		0	0	0	0	NR	0
Lists of Federal sites subject to CERCLA removals and CERCLA orders								
FEDERAL FACILITY	0.500		0	0	0	NR	NR	0
SEMS	0.500		0	0	0	NR	NR	0
Lists of Federal CERCLA sites with NFRAP								
SEMS-ARCHIVE	0.500		0	0	1	NR	NR	1
Lists of Federal RCRA facilities undergoing Corrective Action								
CORRACTS	1.000		0	0	0	0	NR	0
Lists of Federal RCRA TSD facilities								
RCRA-TSDF	0.500		0	0	0	NR	NR	0
Lists of Federal RCRA generators								
RCRA-LQG	0.250		0	0	NR	NR	NR	0
RCRA-SQG	0.250		0	1	NR	NR	NR	1
RCRA-VSQG	0.250		0	0	NR	NR	NR	0
Federal institutional controls / engineering controls registries								
LUCIS	0.500		0	0	0	NR	NR	0
US ENG CONTROLS	0.500		0	0	0	NR	NR	0
US INST CONTROLS	0.500		0	0	0	NR	NR	0
Federal ERNS list								
ERNS	0.001		0	NR	NR	NR	NR	0
Lists of state- and tribal (Superfund) equivalent sites								
RESPONSE	1.000		0	0	0	0	NR	0
Lists of state- and tribal hazardous waste facilities								
ENVIROSTOR	1.000		2	0	7	2	NR	11
Lists of state and tribal landfills and solid waste disposal facilities								
SWF/LF	0.500		0	0	0	NR	NR	0

MAP FINDINGS SUMMARY

Database	Search Distance (Miles)	Target Property	< 1/8	1/8 - 1/4	1/4 - 1/2	1/2 - 1	> 1	Total Plotted
Lists of state and tribal leaking storage tanks								
LUST	0.500		8	12	9	NR	NR	29
INDIAN LUST	0.500		0	0	0	NR	NR	0
CPS-SLIC	0.500		1	3	5	NR	NR	9
Lists of state and tribal registered storage tanks								
FEMA UST	0.250		0	0	NR	NR	NR	0
UST	0.250		8	17	NR	NR	NR	25
AST	0.250		1	4	NR	NR	NR	5
INDIAN UST	0.250		0	0	NR	NR	NR	0
Lists of state and tribal voluntary cleanup sites								
VCP	0.500		0	0	0	NR	NR	0
INDIAN VCP	0.500		0	0	0	NR	NR	0
Lists of state and tribal brownfield sites								
BROWNFIELDS	0.500		0	0	0	NR	NR	0
ADDITIONAL ENVIRONMENTAL RECORDS								
Local Brownfield lists								
US BROWNFIELDS	0.500		0	0	0	NR	NR	0
Local Lists of Landfill / Solid Waste Disposal Sites								
WMUDS/SWAT	0.500		0	0	0	NR	NR	0
SWRCY	0.500		0	0	0	NR	NR	0
HAULERS	0.001		1	NR	NR	NR	NR	1
INDIAN ODI	0.500		0	0	0	NR	NR	0
ODI	0.500		0	0	0	NR	NR	0
DEBRIS REGION 9	0.500		0	0	0	NR	NR	0
IHS OPEN DUMPS	0.500		0	0	0	NR	NR	0
Local Lists of Hazardous waste / Contaminated Sites								
US HIST CDL	0.001		0	NR	NR	NR	NR	0
HIST Cal-Sites	1.000		0	0	0	0	NR	0
SCH	0.250		1	0	NR	NR	NR	1
CDL	0.001		0	NR	NR	NR	NR	0
Toxic Pits	1.000		0	0	0	0	NR	0
CERS HAZ WASTE	0.250	1	11	10	NR	NR	NR	22
US CDL	0.001		0	NR	NR	NR	NR	0
Local Lists of Registered Storage Tanks								
SWEEPS UST	0.250		7	16	NR	NR	NR	23
HIST UST	0.250		9	17	NR	NR	NR	26
CA FID UST	0.250		7	16	NR	NR	NR	23
CERS TANKS	0.250		2	6	NR	NR	NR	8
Local Land Records								
LIENS	0.001		0	NR	NR	NR	NR	0

MAP FINDINGS SUMMARY

Database	Search Distance (Miles)	Target Property	< 1/8	1/8 - 1/4	1/4 - 1/2	1/2 - 1	> 1	Total Plotted
LIENS 2	0.001		0	NR	NR	NR	NR	0
DEED	0.500		0	0	1	NR	NR	1
Records of Emergency Release Reports								
HMIRS	0.001		0	NR	NR	NR	NR	0
CHMIRS	0.001	1	1	NR	NR	NR	NR	2
LDS	0.001		0	NR	NR	NR	NR	0
MCS	0.001		0	NR	NR	NR	NR	0
SPILLS 90	0.001		0	NR	NR	NR	NR	0
Other Ascertainable Records								
RCRA NonGen / NLR	0.250	1	23	19	NR	NR	NR	43
FUDS	1.000		0	0	0	0	NR	0
DOD	1.000		0	0	0	0	NR	0
SCRD DRYCLEANERS	0.500		0	0	0	NR	NR	0
US FIN ASSUR	0.001		0	NR	NR	NR	NR	0
EPA WATCH LIST	0.001		0	NR	NR	NR	NR	0
2020 COR ACTION	0.250		0	0	NR	NR	NR	0
TSCA	0.001		0	NR	NR	NR	NR	0
TRIS	0.001		0	NR	NR	NR	NR	0
SSTS	0.001		0	NR	NR	NR	NR	0
ROD	1.000		0	0	0	0	NR	0
RMP	0.001		0	NR	NR	NR	NR	0
RAATS	0.001		0	NR	NR	NR	NR	0
PRP	0.001		0	NR	NR	NR	NR	0
PADS	0.001		0	NR	NR	NR	NR	0
ICIS	0.001		0	NR	NR	NR	NR	0
FTTS	0.001		0	NR	NR	NR	NR	0
MLTS	0.001		0	NR	NR	NR	NR	0
COAL ASH DOE	0.001		0	NR	NR	NR	NR	0
COAL ASH EPA	0.500		0	0	0	NR	NR	0
PCB TRANSFORMER	0.001		0	NR	NR	NR	NR	0
RADINFO	0.001		0	NR	NR	NR	NR	0
HIST FTTS	0.001		0	NR	NR	NR	NR	0
DOT OPS	0.001		0	NR	NR	NR	NR	0
CONSENT	1.000		0	0	0	0	NR	0
INDIAN RESERV	1.000		0	0	0	0	NR	0
FUSRAP	1.000		0	0	0	0	NR	0
UMTRA	0.500		0	0	0	NR	NR	0
LEAD SMELTERS	0.001		0	NR	NR	NR	NR	0
US AIRS	0.001		0	NR	NR	NR	NR	0
US MINES	0.250		0	0	NR	NR	NR	0
ABANDONED MINES	0.250		0	0	NR	NR	NR	0
FINDS	0.001	2	5	NR	NR	NR	NR	7
UXO	1.000		0	0	0	0	NR	0
DOCKET HWC	0.001		0	NR	NR	NR	NR	0
ECHO	0.001	1	3	NR	NR	NR	NR	4
FUELS PROGRAM	0.250		0	0	NR	NR	NR	0
PFAS NPL	0.250		0	0	NR	NR	NR	0
PFAS FEDERAL SITES	0.250		0	0	NR	NR	NR	0
PFAS TSCA	0.250		0	0	NR	NR	NR	0

MAP FINDINGS SUMMARY

Database	Search Distance (Miles)	Target Property	< 1/8	1/8 - 1/4	1/4 - 1/2	1/2 - 1	> 1	Total Plotted
PFAS RCRA MANIFEST	0.250		0	0	NR	NR	NR	0
PFAS ATSDR	0.250		0	0	NR	NR	NR	0
PFAS WQP	0.250		0	0	NR	NR	NR	0
PFAS NPDES	0.250		0	0	NR	NR	NR	0
PFAS ECHO	0.250		0	0	NR	NR	NR	0
PFAS ECHO FIRE TRAINING	0.250		0	0	NR	NR	NR	0
PFAS PART 139 AIRPORT	0.250		0	0	NR	NR	NR	0
AQUEOUS FOAM NRC	0.250		0	0	NR	NR	NR	0
PFAS	0.250		0	0	NR	NR	NR	0
AQUEOUS FOAM	TP		NR	NR	NR	NR	NR	0
CA BOND EXP. PLAN	1.000		0	0	0	0	NR	0
Cortese	0.500		6	10	7	NR	NR	23
CUPA Listings	0.250		0	0	NR	NR	NR	0
DRYCLEANERS	0.250		0	1	NR	NR	NR	1
EMI	0.001		0	NR	NR	NR	NR	0
ENF	0.001		0	NR	NR	NR	NR	0
Financial Assurance	0.001		0	NR	NR	NR	NR	0
ICE	0.001		0	NR	NR	NR	NR	0
HIST CORTESE	0.500		6	10	9	NR	NR	25
HWP	1.000		0	0	0	0	NR	0
HWT	0.250		0	0	NR	NR	NR	0
HAZNET	0.001	4	2	NR	NR	NR	NR	6
MINES	0.250		0	0	NR	NR	NR	0
MWMP	0.250		0	0	NR	NR	NR	0
NPDES	0.001		2	NR	NR	NR	NR	2
PEST LIC	0.001		0	NR	NR	NR	NR	0
PROC	0.500		0	0	0	NR	NR	0
Notify 65	1.000		4	0	0	0	NR	4
UIC	0.001		0	NR	NR	NR	NR	0
UIC GEO	0.001		0	NR	NR	NR	NR	0
WASTEWATER PITS	0.500		0	0	0	NR	NR	0
WDS	0.001		0	NR	NR	NR	NR	0
WIP	0.250		0	0	NR	NR	NR	0
MILITARY PRIV SITES	0.001		0	NR	NR	NR	NR	0
PROJECT	0.001		0	NR	NR	NR	NR	0
WDR	0.001		0	NR	NR	NR	NR	0
CIWQS	0.001		2	NR	NR	NR	NR	2
CERS	0.001	1	3	NR	NR	NR	NR	4
NON-CASE INFO	0.001		0	NR	NR	NR	NR	0
OTHER OIL GAS	0.001		0	NR	NR	NR	NR	0
PROD WATER PONDS	0.001		0	NR	NR	NR	NR	0
SAMPLING POINT	0.001		0	NR	NR	NR	NR	0
WELL STIM PROJ	0.001		0	NR	NR	NR	NR	0
MINES MRDS	0.001		0	NR	NR	NR	NR	0
HWTS	TP	4	NR	NR	NR	NR	NR	4

EDR HIGH RISK HISTORICAL RECORDS

EDR Exclusive Records

EDR MGP	1.000		0	0	0	0	NR	0

MAP FINDINGS SUMMARY

Database	Search Distance (Miles)	Target Property	< 1/8	1/8 - 1/4	1/4 - 1/2	1/2 - 1	> 1	Total Plotted
EDR Hist Auto	0.125		4	NR	NR	NR	NR	4
EDR Hist Cleaner	0.125		1	NR	NR	NR	NR	1
EDR RECOVERED GOVERNMENT ARCHIVES								
Exclusive Recovered Govt. Archives								
RGA LF	0.001		0	NR	NR	NR	NR	0
RGA LUST	0.001		0	NR	NR	NR	NR	0
- Totals --		15	120	142	39	2	0	318

NOTES:

TP = Target Property

NR = Not Requested at this Search Distance

Sites may be listed in more than one database

A1 **MANTECA UNIFIED SCHOOL DISTRICT** **HAZNET** **S113072693**
Target **450 E YOSEMITE AVE** **HWTS** **N/A**
Property **MANTECA, CA 95336**

Site 1 of 9 in cluster A

Actual: **38 ft.**

HAZNET:

Name:	MANTECA UNIFIED SCHOOL DISTRICT
Address:	450 E YOSEMITE AVE
Address 2:	Not reported
City,State,Zip:	MANTECA, CA 953360000
Contact:	NICOLE LEE
Telephone:	2098580871
Mailing Name:	Not reported
Mailing Address:	PO BOX 32
Year:	2021
Gepaid:	CAL000128259
TSD EPA ID:	NMD002208627
CA Waste Code:	551 - Laboratory waste chemicals
Disposal Method:	H141 - Storage, Bulking, And/Or Transfer Off Site--No Treatment/Reovery (H010-H129) Or (H131-H135)
Tons:	0.003
Year:	2020
Gepaid:	CAL000128259
TSD EPA ID:	CAD982042475
CA Waste Code:	151 - Asbestos containing waste
Disposal Method:	H132 - Landfill Or Surface Impoundment That Will Be Closed As Landfill(To Include On-Site Treatment And/Or Stabilization)
Tons:	0.92
Year:	2020
Gepaid:	CAL000128259
TSD EPA ID:	AZR000515924
CA Waste Code:	291 - Latex waste
Disposal Method:	H141 - Storage, Bulking, And/Or Transfer Off Site--No Treatment/Reovery (H010-H129) Or (H131-H135)
Tons:	0.623
Year:	2019
Gepaid:	CAL000128259
TSD EPA ID:	NMD002208627
CA Waste Code:	551 - Laboratory waste chemicals
Disposal Method:	H141 - Storage, Bulking, And/Or Transfer Off Site--No Treatment/Reovery (H010-H129) Or (H131-H135)
Tons:	0.01200
Year:	2019
Gepaid:	CAL000128259
TSD EPA ID:	AZR000515924
CA Waste Code:	181 - Other inorganic solid waste
Disposal Method:	H141 - Storage, Bulking, And/Or Transfer Off Site--No Treatment/Reovery (H010-H129) Or (H131-H135)
Tons:	0.07250
Year:	2019
Gepaid:	CAL000128259
TSD EPA ID:	CAD982042475

MANTECA UNIFIED SCHOOL DISTRICT (Continued) **S113072693**

CA Waste Code: 151 - Asbestos containing waste
Disposal Method: H132 - Landfill Or Surface Impoundment That Will Be Closed As Landfill(To Include On-Site Treatment And/Or Stabilization)
Tons: 1.15000

Year: 2014
Gepaid: CAL000128259
TSD EPA ID: CAL000190080
CA Waste Code: 151 - Asbestos containing waste
Disposal Method: H132 - Landfill Or Surface Impoundment That Will Be Closed As Landfill(To Include On-Site Treatment And/Or Stabilization)
Tons: 0.4

Year: 2012
Gepaid: CAL000128259
TSD EPA ID: CAD982042475
CA Waste Code: 151 - Asbestos containing waste
Disposal Method: H132 - Landfill Or Surface Impoundment That Will Be Closed As Landfill(To Include On-Site Treatment And/Or Stabilization)
Tons: 2.8

Year: 2010
Gepaid: CAL000128259
TSD EPA ID: NVT330010000
CA Waste Code: 541 - Photochemicals/photoprocessing waste
Disposal Method: H132 - Landfill Or Surface Impoundment That Will Be Closed As Landfill(To Include On-Site Treatment And/Or Stabilization)
Tons: 0.10425

Year: 2009
Gepaid: CAL000128259
TSD EPA ID: CAD059494310
CA Waste Code: 551 - Laboratory waste chemicals
Disposal Method: H141 - Storage, Bulking, And/Or Transfer Off Site--No Treatment/Reovery (H010-H129) Or (H131-H135)
Tons: 0.06255

Click this hyperlink while viewing on your computer to access
17 additional CA HAZNET: record(s) in the EDR Site Report.

Detail Two:
Year: 2020
EM Manifest ID: 01f06c5c-c1b6-4463-b4d0-a57e13b6f33c
Shipment Date: 7/27/2020
Receipt Date: 7/27/2020
Manifest Number: 012530406FLE
Generator EPA ID: CAL000128259
Name: MANTECA UNIFIED SCHOOL DISTRICT
Address: 450 E YOSEMITE AVE
Address 2: Not reported
City: MANTECA
Zip: 95336-0000
Telephone: 209-244-7106
Contact: KIMBERLY A. WRIGHT
Contact Telephone: 209-858-0860
Transporter 1 EPA ID: CAL000349298

MANTECA UNIFIED SCHOOL DISTRICT (Continued) **S113072693**

Transporter 1 Emergency Number:	Not reported
Transporter 2 EPA ID:	CAR000154740
Transporter 2 Emergency Number:	Not reported
TSDF EPA ID:	CAD982042475
TSDF Name:	RECOLOGY HAY ROAD
TSDF Address 1:	HAY RD
TSDF Address 2:	Not reported
TSDF City:	VACAVILLE
TSDF Zip:	95687
TSDF Telephone:	Not reported

State:

Year:	2020
EM Manifest ID:	01f06c5c-c1b6-4463-b4d0-a57e13b6f33c
Generator EPA ID:	CAL000128259
Shipment Date:	2020-07-27
Manifest Number:	012530406FLE
Line Number:	1
Method Code:	H132
Quantity Tons:	0.92000
Quantity Waste:	4.000000
Quantity Unit:	Y
Number of Containers:	37
Type of Container:	Burlap, cloth, paper, or plastic bags
Quantity Type:	Cubic Yards
State Code:	151

Year:	2020
EM Manifest ID:	cd839910-1282-40bf-9c3c-a763faacae99
Shipment Date:	6/5/2020
Receipt Date:	6/22/2020
Manifest Number:	014705977FLE
Generator EPA ID:	CAL000128259
Name:	MANTECA UNIFIED SCHOOL DISTRICT
Address:	450 E YOSEMITE AVE
Address 2:	Not reported
City:	MANTECA
Zip:	95336-0000
Telephone:	888-785-7225
Contact:	KIMBERLY A. WRIGHT
Contact Telephone:	209-858-0860
Transporter 1 EPA ID:	CAR000070540
Transporter 1 Emergency Number:	Not reported
Transporter 2 EPA ID:	CAR000175422
Transporter 2 Emergency Number:	Not reported
TSDF EPA ID:	AZR000515924
TSDF Name:	YUMA YES WASTE TRANSFER FACILITY
TSDF Address 1:	2730 E 13TH ST
TSDF Address 2:	Not reported
TSDF City:	YUMA
TSDF Zip:	85365-1901
TSDF Telephone:	Not reported

State:

Year:	2020
EM Manifest ID:	cd839910-1282-40bf-9c3c-a763faacae99
Generator EPA ID:	CAL000128259

MANTECA UNIFIED SCHOOL DISTRICT (Continued) **S113072693**

Shipment Date:	2020-06-05
Manifest Number:	014705977FLE
Line Number:	1
Method Code:	H141
Quantity Tons:	0.62300
Quantity Waste:	1246.000000
Quantity Unit:	P
Number of Containers:	3
Type of Container:	Fiber or plastic boxes, cartons, cases
Quantity Type:	Pounds
State Code:	291

Detail Two:

Year:	2019
EM Manifest ID:	574279
Shipment Date:	7/26/2019
Receipt Date:	8/1/2019
Manifest Number:	012530303FLE
Generator EPA ID:	CAL000128259
Name:	MANTECA UNIFIED SCHOOL DISTRICT
Address:	450 E YOSEMITE AVE
Address 2:	Not reported
City:	MANTECA
Zip:	95336-0000
Telephone:	209-244-7106
Contact:	Not reported
Contact Telephone:	209-858-0860
Transporter 1 EPA ID:	CAL000349298
Transporter 1 Emergency Number:	Not reported
Transporter 2 EPA ID:	CAR000037283
Transporter 2 Emergency Number:	Not reported
TSDF EPA ID:	CAD982042475
TSDF Name:	RECOLOGY HAY ROAD
TSDF Address 1:	6426 HAY RD
TSDF Address 2:	Not reported
TSDF City:	VACAVILLE
TSDF Zip:	95687-0000
TSDF Telephone:	Not reported

State:

Year:	2019
EM Manifest ID:	574279
Generator EPA ID:	CAL000128259
Shipment Date:	2019-07-26
Manifest Number:	012530303FLE
Line Number:	1
Method Code:	H132
Quantity Tons:	1.15000
Quantity Waste:	5.000000
Quantity Unit:	Y
Number of Containers:	45
Type of Container:	Burlap, cloth, paper, or plastic bags
Quantity Type:	Cubic Yards
State Code:	151

MANTECA UNIFIED SCHOOL DISTRICT (Continued) **S113072693**

Year:	2019
EM Manifest ID:	732416
Shipment Date:	5/31/2019
Receipt Date:	7/5/2019
Manifest Number:	012794748FLE
Generator EPA ID:	CAL000128259
Name:	MANTECA UNIFIED SCHOOL DISTRICT
Address:	450 E YOSEMITE AVE
Address 2:	Not reported
City:	MANTECA
Zip:	95336-0000
Telephone:	888-785-7225
Contact:	Not reported
Contact Telephone:	209-858-0860
Transporter 1 EPA ID:	CAR000070540
Transporter 1 Emergency Number:	Not reported
Transporter 2 EPA ID:	CAR000154740
Transporter 2 Emergency Number:	Not reported
TSDF EPA ID:	NMD002208627
TSDF Name:	ADVANCED CHEMICAL TREATMENT, LLC
TSDF Address 1:	6133 EDITH BLVD NE
TSDF Address 2:	Not reported
TSDF City:	ALBUQUERQUE
TSDF Zip:	87107
TSDF Telephone:	Not reported

Federal:

Year:	2019
EM Manifest ID:	732416
Generator EPA ID:	CAL000128259
Shipment Date:	2019-05-31
Manifest Number:	012794748FLE
Line Number:	1
Method Code:	H141
Quantity Tons:	0.00750
Quantity Waste:	15.000000
Quantity Unit:	P
Number of Containers:	1
Type of Container:	Fiberboard or plastic drums, barrels, kegs
Quantity Type:	Pounds
Federal Code:	D002

Year:	2019
EM Manifest ID:	732416
Generator EPA ID:	CAL000128259
Shipment Date:	2019-05-31
Manifest Number:	012794748FLE
Line Number:	1
Method Code:	H141
Quantity Tons:	0.00750
Quantity Waste:	15.000000
Quantity Unit:	P
Number of Containers:	1
Type of Container:	Fiberboard or plastic drums, barrels, kegs
Quantity Type:	Pounds
Federal Code:	D011

Year:	2019

MANTECA UNIFIED SCHOOL DISTRICT (Continued) **S113072693**

EM Manifest ID: 732416
Generator EPA ID: CAL000128259
Shipment Date: 2019-05-31
Manifest Number: 012794748FLE
Line Number: 2
Method Code: H141
Quantity Tons: 0.00250
Quantity Waste: 5.000000
Quantity Unit: P
Number of Containers: 1
Type of Container: Fiberboard or plastic drums, barrels, kegs
Quantity Type: Pounds
Federal Code: D001

Year: 2019
EM Manifest ID: 732416
Generator EPA ID: CAL000128259
Shipment Date: 2019-05-31
Manifest Number: 012794748FLE
Line Number: 2
Method Code: H141
Quantity Tons: 0.00250
Quantity Waste: 5.000000
Quantity Unit: P
Number of Containers: 1
Type of Container: Fiberboard or plastic drums, barrels, kegs
Quantity Type: Pounds
Federal Code: D002

Year: 2019
EM Manifest ID: 732416
Generator EPA ID: CAL000128259
Shipment Date: 2019-05-31
Manifest Number: 012794748FLE
Line Number: 3
Method Code: H141
Quantity Tons: 0.00200
Quantity Waste: 4.000000
Quantity Unit: P
Number of Containers: 1
Type of Container: Fiberboard or plastic drums, barrels, kegs
Quantity Type: Pounds
Federal Code: D001

Year: 2019
EM Manifest ID: 732416
Generator EPA ID: CAL000128259
Shipment Date: 2019-05-31
Manifest Number: 012794748FLE
Line Number: 3
Method Code: H141
Quantity Tons: 0.00200
Quantity Waste: 4.000000
Quantity Unit: P
Number of Containers: 1
Type of Container: Fiberboard or plastic drums, barrels, kegs
Quantity Type: Pounds

MANTECA UNIFIED SCHOOL DISTRICT (Continued) **S113072693**

Federal Code: D005

State:

Year:	2019
EM Manifest ID:	732416
Generator EPA ID:	CAL000128259
Shipment Date:	2019-05-31
Manifest Number:	012794748FLE
Line Number:	1
Method Code:	H141
Quantity Tons:	0.00750
Quantity Waste:	15.000000
Quantity Unit:	P
Number of Containers:	1
Type of Container:	Fiberboard or plastic drums, barrels, kegs
Quantity Type:	Pounds
State Code:	551

Year:	2019
EM Manifest ID:	732416
Generator EPA ID:	CAL000128259
Shipment Date:	2019-05-31
Manifest Number:	012794748FLE
Line Number:	2
Method Code:	H141
Quantity Tons:	0.00250
Quantity Waste:	5.000000
Quantity Unit:	P
Number of Containers:	1
Type of Container:	Fiberboard or plastic drums, barrels, kegs
Quantity Type:	Pounds
State Code:	551

Year:	2019
EM Manifest ID:	732416
Generator EPA ID:	CAL000128259
Shipment Date:	2019-05-31
Manifest Number:	012794748FLE
Line Number:	3
Method Code:	H141
Quantity Tons:	0.00200
Quantity Waste:	4.000000
Quantity Unit:	P
Number of Containers:	1
Type of Container:	Fiberboard or plastic drums, barrels, kegs
Quantity Type:	Pounds
State Code:	551

Year:	2019
EM Manifest ID:	295124
Shipment Date:	2/21/2019
Receipt Date:	2/28/2019
Manifest Number:	012808648FLE
Generator EPA ID:	CAL000128259
Name:	MANTECA UNIFIED SCHOOL DISTRICT
Address:	450 E YOSEMITE AVE

MANTECA UNIFIED SCHOOL DISTRICT (Continued) **S113072693**

Address 2:	Not reported
City:	MANTECA
Zip:	95336-0000
Telephone:	888-785-7225
Contact:	Not reported
Contact Telephone:	209-858-0860
Transporter 1 EPA ID:	CAR000070540
Transporter 1 Emergency Number:	Not reported
Transporter 2 EPA ID:	CAR000175422
Transporter 2 Emergency Number:	Not reported
TSDF EPA ID:	AZR000515924
TSDF Name:	YUMA YES WASTE TRANSFER FACILITY
TSDF Address 1:	2730 E 13TH ST
TSDF Address 2:	Not reported
TSDF City:	YUMA
TSDF Zip:	85365-1901
TSDF Telephone:	Not reported

State:

Year:	2019
EM Manifest ID:	295124
Generator EPA ID:	CAL000128259
Shipment Date:	2019-02-21
Manifest Number:	012808648FLE
Line Number:	1
Method Code:	H141
Quantity Tons:	0.07250
Quantity Waste:	145.000000
Quantity Unit:	P
Number of Containers:	1
Type of Container:	Fiberboard or plastic drums, barrels, kegs
Quantity Type:	Pounds
State Code:	181

Additional Info:

Year:	2014
Gen EPA ID:	CAL000128259
Shipment Date:	20140617
Creation Date:	6/23/2015 10:59:59
Receipt Date:	20140617
Manifest ID:	001736146JJK
Trans EPA ID:	CAR000059683
Trans Name:	L&B ENVIRONMENTAL INC
Trans 2 EPA ID:	Not reported
Trans 2 Name:	Not reported
TSDF EPA ID:	CAL000190080
Trans Name:	FORWARD LANDFILL
TSDF Alt EPA ID:	Not reported
TSDF Alt Name:	Not reported
Waste Code Description:	151 - Asbestos-containing waste
RCRA Code:	Not reported
Meth Code:	H132 - Landfill Or Surface Impoundment That Will Be Closed As Landfill(To Include On-Site Treatment And/Or Stabilization)
Quantity Tons:	0.23
Waste Quantity:	1

MANTECA UNIFIED SCHOOL DISTRICT (Continued) **S113072693**

Quantity Unit:	Y
Additional Code 1:	Not reported
Additional Code 2:	Not reported
Additional Code 3:	Not reported
Additional Code 4:	Not reported
Additional Code 5:	Not reported

Additional Info:

Year:	2012
Gen EPA ID:	CAL000128259
Shipment Date:	20120614
Creation Date:	9/17/2012 22:15:10
Receipt Date:	20120619
Manifest ID:	007536691JJK
Trans EPA ID:	CAL000349298
Trans Name:	PROFESSIONAL ASBESTOS AND LEAD SERVICES
Trans 2 EPA ID:	CAR000037283
Trans 2 Name:	WORLD ENVIRONMENTAL ENERGY
TSDF EPA ID:	CAD982042475
Trans Name:	RECOLOGY HAY ROAD LANDFILL
TSDF Alt EPA ID:	Not reported
TSDF Alt Name:	Not reported
Waste Code Description:	151 - Asbestos-containing waste
RCRA Code:	Not reported
Meth Code:	H132 - Landfill Or Surface Impoundment That Will Be Closed As Landfill(To Include On-Site Treatment And/Or Stabilization)
Quantity Tons:	0.4
Waste Quantity:	1
Quantity Unit:	Y
Additional Code 1:	Not reported
Additional Code 2:	Not reported
Additional Code 3:	Not reported
Additional Code 4:	Not reported
Additional Code 5:	Not reported
Shipment Date:	20120501
Creation Date:	6/15/2012 20:30:07
Receipt Date:	20120502
Manifest ID:	007536676JJK
Trans EPA ID:	CAL000349298
Trans Name:	PROFESSIONAL ASBESTOS AND LEAD SERVICES
Trans 2 EPA ID:	CAR000037283
Trans 2 Name:	WORLD ENVIRONMENTAL ENERGY
TSDF EPA ID:	CAD982042475
Trans Name:	RECOLOGY HAY ROAD LANDFILL
TSDF Alt EPA ID:	Not reported
TSDF Alt Name:	Not reported
Waste Code Description:	151 - Asbestos-containing waste
RCRA Code:	Not reported
Meth Code:	H132 - Landfill Or Surface Impoundment That Will Be Closed As Landfill(To Include On-Site Treatment And/Or Stabilization)
Quantity Tons:	1.2
Waste Quantity:	3
Quantity Unit:	Y
Additional Code 1:	Not reported
Additional Code 2:	Not reported

MANTECA UNIFIED SCHOOL DISTRICT (Continued) **S113072693**

Additional Code 3:	Not reported
Additional Code 4:	Not reported
Additional Code 5:	Not reported
Shipment Date:	20120420
Creation Date:	6/15/2012 20:30:07
Receipt Date:	20120502
Manifest ID:	007536674JJK
Trans EPA ID:	CAL000349298
Trans Name:	PROFESSIONAL ASBESTOS AND LEAD SERVICES
Trans 2 EPA ID:	CAR000037283
Trans 2 Name:	WORLD ENVIRONMENTAL ENERGY
TSDF EPA ID:	CAD982042475
Trans Name:	RECOLOGY HAY ROAD LANDFILL
TSDF Alt EPA ID:	Not reported
TSDF Alt Name:	Not reported
Waste Code Description:	151 - Asbestos-containing waste
RCRA Code:	Not reported
Meth Code:	H132 - Landfill Or Surface Impoundment That Will Be Closed As Landfill(To Include On-Site Treatment And/Or Stabilization)
Quantity Tons:	1.2
Waste Quantity:	3
Quantity Unit:	Y
Additional Code 1:	Not reported
Additional Code 2:	Not reported
Additional Code 3:	Not reported
Additional Code 4:	Not reported
Additional Code 5:	Not reported

Additional Info:

Year:	2010
Gen EPA ID:	CAL000128259
Shipment Date:	20100526
Creation Date:	1/14/2011 18:30:17
Receipt Date:	20100608
Manifest ID:	003447038FLE
Trans EPA ID:	CAR000070540
Trans Name:	ADVANCED CHEMICAL TRANSPORT
Trans 2 EPA ID:	Not reported
Trans 2 Name:	Not reported
TSDF EPA ID:	NVT330010000
Trans Name:	US ECOLOGY NEVADA INC
TSDF Alt EPA ID:	Not reported
TSDF Alt Name:	Not reported
Waste Code Description:	541 - Photochemicals / photo processing waste
RCRA Code:	D011
Meth Code:	H132 - Landfill Or Surface Impoundment That Will Be Closed As Landfill(To Include On-Site Treatment And/Or Stabilization)
Quantity Tons:	0.10425
Waste Quantity:	25
Quantity Unit:	G
Additional Code 1:	Not reported
Additional Code 2:	Not reported
Additional Code 3:	Not reported
Additional Code 4:	Not reported
Additional Code 5:	Not reported

MANTECA UNIFIED SCHOOL DISTRICT (Continued) **S113072693**

Additional Info:

Year:	2009
Gen EPA ID:	CAL000128259
Shipment Date:	20090604
Creation Date:	8/12/2009 18:30:19
Receipt Date:	20090626
Manifest ID:	002709509FLE
Trans EPA ID:	CAR000070540
Trans Name:	ADVANCED CHEMICAL TRANSPORT
Trans 2 EPA ID:	MAD039322250
Trans 2 Name:	CLEAN HARBORS ENVI SVCS
TSDF EPA ID:	CAD059494310
Trans Name:	CLEAN HARBORS SAN JOSE LLC
TSDF Alt EPA ID:	Not reported
TSDF Alt Name:	Not reported
Waste Code Description:	551 - Laboratory waste chemicals 561 Detergent and soap
RCRA Code:	Not reported
Meth Code:	H141 - Storage, Bulking, And/Or Transfer Off Site--No Treatment/Reovery (H010-H129) Or (H131-H135)
Quantity Tons:	0.06255
Waste Quantity:	15
Quantity Unit:	G
Additional Code 1:	Not reported
Additional Code 2:	Not reported
Additional Code 3:	Not reported
Additional Code 4:	Not reported
Additional Code 5:	Not reported
Shipment Date:	20090415
Creation Date:	8/17/2009 18:30:22
Receipt Date:	20090428
Manifest ID:	002709557FLE
Trans EPA ID:	CAR000070540
Trans Name:	ADVANCED CHEMICAL TRANSPORT
Trans 2 EPA ID:	Not reported
Trans 2 Name:	Not reported
TSDF EPA ID:	NVT330010000
Trans Name:	US ECOLOGY NEVADA INC
TSDF Alt EPA ID:	Not reported
TSDF Alt Name:	Not reported
Waste Code Description:	541 - Photochemicals / photo processing waste
RCRA Code:	D011
Meth Code:	H132 - Landfill Or Surface Impoundment That Will Be Closed As Landfill(To Include On-Site Treatment And/Or Stabilization)
Quantity Tons:	0.10425
Waste Quantity:	25
Quantity Unit:	G
Additional Code 1:	Not reported
Additional Code 2:	Not reported
Additional Code 3:	Not reported
Additional Code 4:	Not reported
Additional Code 5:	Not reported

Additional Info:

Year:	2008

MANTECA UNIFIED SCHOOL DISTRICT (Continued) **S113072693**

Gen EPA ID:	CAL000128259
Shipment Date:	20080923
Creation Date:	12/8/2008 18:30:25
Receipt Date:	20081009
Manifest ID:	001843897FLE
Trans EPA ID:	CAR000070540
Trans Name:	ADVANCED CHEMICAL TRANSPORT
Trans 2 EPA ID:	Not reported
Trans 2 Name:	Not reported
TSDF EPA ID:	CAD981429673
Trans Name:	PHOTO WASTE RECYCLING COMPANY
TSDF Alt EPA ID:	Not reported
TSDF Alt Name:	Not reported
Waste Code Description:	541 - Photochemicals / photo processing waste
RCRA Code:	D011
Meth Code:	H010 - Metals Recovery Including Retoring,Smelting,Chemicals,Ect
Quantity Tons:	0.0834
Waste Quantity:	20
Quantity Unit:	G
Additional Code 1:	Not reported
Additional Code 2:	Not reported
Additional Code 3:	Not reported
Additional Code 4:	Not reported
Additional Code 5:	Not reported
Shipment Date:	20080710
Creation Date:	12/10/2008 18:30:08
Receipt Date:	20080731
Manifest ID:	001179051FLE
Trans EPA ID:	CAR000070540
Trans Name:	ADVANCED CHEMICAL TRANSPORT INC
Trans 2 EPA ID:	MAD039322250
Trans 2 Name:	CLEAN HARBORS ENV SER
TSDF EPA ID:	NED981723513
Trans Name:	CLEAN HARBORS ENVIRONMENTAL SERVICES INC
TSDF Alt EPA ID:	Not reported
TSDF Alt Name:	Not reported
Waste Code Description:	551 - Laboratory waste chemicals 561 Detergent and soap
RCRA Code:	Not reported
Meth Code:	H040 - Incineration--Thermal Destruction Other Than Use As A Fuel
Quantity Tons:	0.075
Waste Quantity:	150
Quantity Unit:	P
Additional Code 1:	Not reported
Additional Code 2:	Not reported
Additional Code 3:	Not reported
Additional Code 4:	Not reported
Additional Code 5:	Not reported
Shipment Date:	20080612
Creation Date:	8/4/2008 18:30:49
Receipt Date:	20080612
Manifest ID:	002334079JJK
Trans EPA ID:	CAR000037283
Trans Name:	WORLD ENVIRONMENTAL & ENERGY INC
Trans 2 EPA ID:	Not reported

MANTECA UNIFIED SCHOOL DISTRICT (Continued) **S113072693**

Trans 2 Name:	Not reported
TSDF EPA ID:	CAD982042475
Trans Name:	NWS HAY ROAD LANDFILL
TSDF Alt EPA ID:	Not reported
TSDF Alt Name:	Not reported
Waste Code Description:	151 - Asbestos-containing waste
RCRA Code:	Not reported
Meth Code:	H132 - Landfill Or Surface Impoundment That Will Be Closed As Landfill(To Include On-Site Treatment And/Or Stabilization)
Quantity Tons:	1.6
Waste Quantity:	4
Quantity Unit:	Y
Additional Code 1:	Not reported
Additional Code 2:	Not reported
Additional Code 3:	Not reported
Additional Code 4:	Not reported
Additional Code 5:	Not reported

Additional Info:

Year:	2007
Gen EPA ID:	CAL000128259
Shipment Date:	20070613
Creation Date:	Not reported
Receipt Date:	Not reported
Manifest ID:	002011851JJK
Trans EPA ID:	OKD987084068
Trans Name:	ENVIROSOLVE
Trans 2 EPA ID:	CAL000297268
Trans 2 Name:	CURBSIDE INC
TSDF EPA ID:	OKD987084068
Trans Name:	ENVIROSOLVE
TSDF Alt EPA ID:	Not reported
TSDF Alt Name:	Not reported
Waste Code Description:	551 - Laboratory waste chemicals 561 Detergent and soap
RCRA Code:	Not reported
Meth Code:	- Not reported
Quantity Tons:	0.02085
Waste Quantity:	5
Quantity Unit:	G
Additional Code 1:	Not reported
Additional Code 2:	Not reported
Additional Code 3:	Not reported
Additional Code 4:	Not reported
Additional Code 5:	Not reported
Shipment Date:	20070613
Creation Date:	Not reported
Receipt Date:	Not reported
Manifest ID:	002011851JJK
Trans EPA ID:	OKD987084068
Trans Name:	ENVIROSOLVE
Trans 2 EPA ID:	CAL000297268
Trans 2 Name:	CURBSIDE INC
TSDF EPA ID:	OKD987084068
Trans Name:	ENVIROSOLVE
TSDF Alt EPA ID:	Not reported

MANTECA UNIFIED SCHOOL DISTRICT (Continued) **S113072693**

TSDF Alt Name:	Not reported
Waste Code Description:	551 - Laboratory waste chemicals 561 Detergent and soap
RCRA Code:	Not reported
Meth Code:	- Not reported
Quantity Tons:	0.06255
Waste Quantity:	15
Quantity Unit:	G
Additional Code 1:	Not reported
Additional Code 2:	Not reported
Additional Code 3:	Not reported
Additional Code 4:	Not reported
Additional Code 5:	Not reported
Shipment Date:	20070613
Creation Date:	Not reported
Receipt Date:	Not reported
Manifest ID:	002011851JJK
Trans EPA ID:	OKD987084068
Trans Name:	ENVIROSOLVE
Trans 2 EPA ID:	CAL000297268
Trans 2 Name:	CURBSIDE INC
TSDF EPA ID:	OKD987084068
Trans Name:	ENVIROSOLVE
TSDF Alt EPA ID:	Not reported
TSDF Alt Name:	Not reported
Waste Code Description:	551 - Laboratory waste chemicals 561 Detergent and soap
RCRA Code:	D011
Meth Code:	- Not reported
Quantity Tons:	Not reported
Waste Quantity:	Not reported
Quantity Unit:	G
Additional Code 1:	Not reported
Additional Code 2:	Not reported
Additional Code 3:	Not reported
Additional Code 4:	Not reported
Additional Code 5:	Not reported
Shipment Date:	20070613
Creation Date:	Not reported
Receipt Date:	Not reported
Manifest ID:	002011851JJK
Trans EPA ID:	OKD987084068
Trans Name:	ENVIROSOLVE
Trans 2 EPA ID:	CAL000297268
Trans 2 Name:	CURBSIDE INC
TSDF EPA ID:	OKD987084068
Trans Name:	ENVIROSOLVE
TSDF Alt EPA ID:	Not reported
TSDF Alt Name:	Not reported
Waste Code Description:	551 - Laboratory waste chemicals 561 Detergent and soap
RCRA Code:	Not reported
Meth Code:	- Not reported
Quantity Tons:	Not reported
Waste Quantity:	Not reported
Quantity Unit:	G
Additional Code 1:	Not reported
Additional Code 2:	Not reported

MANTECA UNIFIED SCHOOL DISTRICT (Continued) **S113072693**

Additional Code 3:	Not reported
Additional Code 4:	Not reported
Additional Code 5:	Not reported
Shipment Date:	20070613
Creation Date:	2/29/2008 18:30:12
Receipt Date:	20070706
Manifest ID:	002011851JJK
Trans EPA ID:	OKD987084068
Trans Name:	ENVIROSOLVE
Trans 2 EPA ID:	CAL000297268
Trans 2 Name:	CURBSIDE INC
TSDF EPA ID:	OKD987084068
Trans Name:	ENVIROSOLVE
TSDF Alt EPA ID:	Not reported
TSDF Alt Name:	Not reported
Waste Code Description:	551 - Laboratory waste chemicals 561 Detergent and soap
RCRA Code:	D001
Meth Code:	- Not reported
Quantity Tons:	0.06255
Waste Quantity:	15
Quantity Unit:	G
Additional Code 1:	Not reported
Additional Code 2:	Not reported
Additional Code 3:	Not reported
Additional Code 4:	Not reported
Additional Code 5:	Not reported
Shipment Date:	20070613
Creation Date:	2/29/2008 18:30:12
Receipt Date:	20070706
Manifest ID:	002011851JJK
Trans EPA ID:	OKD987084068
Trans Name:	ENVIROSOLVE
Trans 2 EPA ID:	CAL000297268
Trans 2 Name:	CURBSIDE INC
TSDF EPA ID:	OKD987084068
Trans Name:	ENVIROSOLVE
TSDF Alt EPA ID:	Not reported
TSDF Alt Name:	Not reported
Waste Code Description:	551 - Laboratory waste chemicals 561 Detergent and soap
RCRA Code:	D002
Meth Code:	- Not reported
Quantity Tons:	0.02085
Waste Quantity:	5
Quantity Unit:	G
Additional Code 1:	Not reported
Additional Code 2:	Not reported
Additional Code 3:	Not reported
Additional Code 4:	Not reported
Additional Code 5:	Not reported
Shipment Date:	20070613
Creation Date:	2/29/2008 18:30:12
Receipt Date:	20070706
Manifest ID:	002011851JJK
Trans EPA ID:	OKD987084068

MANTECA UNIFIED SCHOOL DISTRICT (Continued) **S113072693**

Trans Name:	ENVIROSOLVE
Trans 2 EPA ID:	CAL000297268
Trans 2 Name:	CURBSIDE INC
TSDF EPA ID:	OKD987084068
Trans Name:	ENVIROSOLVE
TSDF Alt EPA ID:	Not reported
TSDF Alt Name:	Not reported
Waste Code Description:	551 - Laboratory waste chemicals 561 Detergent and soap
RCRA Code:	D002
Meth Code:	- Not reported
Quantity Tons:	Not reported
Waste Quantity:	Not reported
Quantity Unit:	G
Additional Code 1:	Not reported
Additional Code 2:	Not reported
Additional Code 3:	Not reported
Additional Code 4:	Not reported
Additional Code 5:	Not reported

Shipment Date:	20070613
Creation Date:	2/29/2008 18:30:12
Receipt Date:	20070706
Manifest ID:	002011851JJK
Trans EPA ID:	OKD987084068
Trans Name:	ENVIROSOLVE
Trans 2 EPA ID:	CAL000297268
Trans 2 Name:	CURBSIDE INC
TSDF EPA ID:	OKD987084068
Trans Name:	ENVIROSOLVE
TSDF Alt EPA ID:	Not reported
TSDF Alt Name:	Not reported
Waste Code Description:	551 - Laboratory waste chemicals 561 Detergent and soap
RCRA Code:	D001
Meth Code:	- Not reported
Quantity Tons:	Not reported
Waste Quantity:	Not reported
Quantity Unit:	G
Additional Code 1:	Not reported
Additional Code 2:	Not reported
Additional Code 3:	Not reported
Additional Code 4:	Not reported
Additional Code 5:	Not reported

Shipment Date:	20070613
Creation Date:	Not reported
Receipt Date:	Not reported
Manifest ID:	002011851JJK
Trans EPA ID:	OKD987084068
Trans Name:	ENVIROSOLVE
Trans 2 EPA ID:	CAL000297268
Trans 2 Name:	CURBSIDE INC
TSDF EPA ID:	OKD987084068
Trans Name:	ENVIROSOLVE
TSDF Alt EPA ID:	Not reported
TSDF Alt Name:	Not reported
Waste Code Description:	551 - Laboratory waste chemicals 561 Detergent and soap
RCRA Code:	Not reported

MANTECA UNIFIED SCHOOL DISTRICT (Continued) **S113072693**

Meth Code:	- Not reported
Quantity Tons:	Not reported
Waste Quantity:	Not reported
Quantity Unit:	G
Additional Code 1:	Not reported
Additional Code 2:	Not reported
Additional Code 3:	Not reported
Additional Code 4:	Not reported
Additional Code 5:	Not reported
Shipment Date:	20070517
Creation Date:	12/20/2007 18:30:34
Receipt Date:	20070604
Manifest ID:	000283773SKS
Trans EPA ID:	TXR000050930
Trans Name:	SAFETY-KLEEN SYSTEMS INC
Trans 2 EPA ID:	OKD981588791
Trans 2 Name:	TRIAD TRANSPORTATION INC
TSDF EPA ID:	TXD077603371
Trans Name:	SAFETY-KLEEN SYSTEMS INC
TSDF Alt EPA ID:	Not reported
TSDF Alt Name:	Not reported
Waste Code Description:	121 - Alkaline solution (pH >12.5) with metals (antimony, arsenic, barium, beryllium, cadmium, chromium, cobalt, copper, lead, mercury, molybdenum, nickel, selenium, silver, thallium, vanadium, and zinc
RCRA Code:	D002
Meth Code:	H141 - Storage, Bulking, And/Or Transfer Off Site--No Treatment/Reovery (H010-H129) Or (H131-H135)
Quantity Tons:	0.3
Waste Quantity:	600
Quantity Unit:	P
Additional Code 1:	Not reported
Additional Code 2:	Not reported
Additional Code 3:	Not reported
Additional Code 4:	Not reported
Additional Code 5:	Not reported

Additional Info:

Year:	2005
Gen EPA ID:	CAL000128259
Shipment Date:	20050902
Creation Date:	11/16/2005 18:35:03
Receipt Date:	Not reported
Manifest ID:	24209947
Trans EPA ID:	CAR000164012
Trans Name:	21ST CENTURY EMI
Trans 2 EPA ID:	Not reported
Trans 2 Name:	Not reported
TSDF EPA ID:	WAD991281767
Trans Name:	BURLINGTON ENVIRONMENTAL INC
TSDF Alt EPA ID:	Not reported
TSDF Alt Name:	Not reported
Waste Code Description:	551 - Laboratory waste chemicals 561 Detergent and soap
RCRA Code:	D001
Meth Code:	- Not reported
Quantity Tons:	0.0015

MANTECA UNIFIED SCHOOL DISTRICT (Continued) **S113072693**

Waste Quantity:	3
Quantity Unit:	P
Additional Code 1:	Not reported
Additional Code 2:	Not reported
Additional Code 3:	Not reported
Additional Code 4:	Not reported
Additional Code 5:	Not reported
Shipment Date:	20050902
Creation Date:	11/16/2005 18:35:03
Receipt Date:	Not reported
Manifest ID:	24209947
Trans EPA ID:	CAR000164012
Trans Name:	21ST CENTURY EMI
Trans 2 EPA ID:	Not reported
Trans 2 Name:	Not reported
TSDF EPA ID:	WAD991281767
Trans Name:	BURLINGTON ENVIRONMENTAL INC
TSDF Alt EPA ID:	Not reported
TSDF Alt Name:	Not reported
Waste Code Description:	551 - Laboratory waste chemicals 561 Detergent and soap
RCRA Code:	D001
Meth Code:	- Not reported
Quantity Tons:	0.0025
Waste Quantity:	5
Quantity Unit:	P
Additional Code 1:	Not reported
Additional Code 2:	Not reported
Additional Code 3:	Not reported
Additional Code 4:	Not reported
Additional Code 5:	Not reported
Shipment Date:	20050902
Creation Date:	11/16/2005 18:35:03
Receipt Date:	Not reported
Manifest ID:	24209947
Trans EPA ID:	CAR000164012
Trans Name:	21ST CENTURY EMI
Trans 2 EPA ID:	Not reported
Trans 2 Name:	Not reported
TSDF EPA ID:	WAD991281767
Trans Name:	BURLINGTON ENVIRONMENTAL INC
TSDF Alt EPA ID:	Not reported
TSDF Alt Name:	Not reported
Waste Code Description:	551 - Laboratory waste chemicals 561 Detergent and soap
RCRA Code:	D001
Meth Code:	- Not reported
Quantity Tons:	0.0025
Waste Quantity:	5
Quantity Unit:	P
Additional Code 1:	Not reported
Additional Code 2:	Not reported
Additional Code 3:	Not reported
Additional Code 4:	Not reported
Additional Code 5:	Not reported
Shipment Date:	20050823

MANTECA UNIFIED SCHOOL DISTRICT (Continued) **S113072693**

Creation Date:	11/23/2005 18:30:57
Receipt Date:	20050826
Manifest ID:	24480473
Trans EPA ID:	CAR000080820
Trans Name:	SYSTEMS ABATEMENT CORP
Trans 2 EPA ID:	CAR000037283
Trans 2 Name:	WORLD ENVIRON & ENERGY
TSDF EPA ID:	CAD982042475
Trans Name:	NWS HAY ROAD LANDFILL
TSDF Alt EPA ID:	Not reported
TSDF Alt Name:	Not reported
Waste Code Description:	151 - Asbestos-containing waste
RCRA Code:	Not reported
Meth Code:	D80 - Disposal, Land Fill
Quantity Tons:	4.214
Waste Quantity:	5
Quantity Unit:	Y
Additional Code 1:	Not reported
Additional Code 2:	Not reported
Additional Code 3:	Not reported
Additional Code 4:	Not reported
Additional Code 5:	Not reported

Shipment Date:	20050816
Creation Date:	4/13/2006 18:47:49
Receipt Date:	20050824
Manifest ID:	24883284
Trans EPA ID:	CAD044003556
Trans Name:	RAMOS ENVIRONMENTAL SERVICES
Trans 2 EPA ID:	Not reported
Trans 2 Name:	Not reported
TSDF EPA ID:	CAT080033681
Trans Name:	D/K ENVIRONMENTAL
TSDF Alt EPA ID:	CAT080033681
TSDF Alt Name:	Not reported
Waste Code Description:	352 - Other organic solids
RCRA Code:	Not reported
Meth Code:	D80 - Disposal, Land Fill
Quantity Tons:	0.2
Waste Quantity:	400
Quantity Unit:	P
Additional Code 1:	Not reported
Additional Code 2:	Not reported
Additional Code 3:	Not reported
Additional Code 4:	Not reported
Additional Code 5:	Not reported

Shipment Date:	20050816
Creation Date:	4/13/2006 18:47:49
Receipt Date:	20050824
Manifest ID:	24883284
Trans EPA ID:	CAD044003556
Trans Name:	RAMOS ENVIRONMENTAL SERVICES
Trans 2 EPA ID:	Not reported
Trans 2 Name:	Not reported
TSDF EPA ID:	CAT080033681
Trans Name:	D/K ENVIRONMENTAL

MANTECA UNIFIED SCHOOL DISTRICT (Continued) **S113072693**

TSDF Alt EPA ID:	CAT080033681
TSDF Alt Name:	Not reported
Waste Code Description:	791 - Liquids with pH < 2 792 Liquids with pH < 2 with metals
RCRA Code:	D002
Meth Code:	R01 - Recycler
Quantity Tons:	0.4587
Waste Quantity:	110
Quantity Unit:	G
Additional Code 1:	Not reported
Additional Code 2:	Not reported
Additional Code 3:	Not reported
Additional Code 4:	Not reported
Additional Code 5:	Not reported
Shipment Date:	20050815
Creation Date:	4/13/2006 18:47:49
Receipt Date:	20050823
Manifest ID:	24080251
Trans EPA ID:	CAR000037283
Trans Name:	WORLD ENVIRON & ENERGY
Trans 2 EPA ID:	CAD982030173
Trans 2 Name:	ECI
TSDF EPA ID:	CAD028409019
Trans Name:	CROSBY & OVERTON INC
TSDF Alt EPA ID:	CAD028409019
TSDF Alt Name:	Not reported
Waste Code Description:	331 - Off-specification, aged, or surplus organics
RCRA Code:	D001
Meth Code:	H01 - Transfer Station
Quantity Tons:	0.165
Waste Quantity:	50
Quantity Unit:	G
Additional Code 1:	Not reported
Additional Code 2:	Not reported
Additional Code 3:	Not reported
Additional Code 4:	Not reported
Additional Code 5:	Not reported

HWTS:

Name:	MANTECA UNIFIED SCHOOL DISTRICT
Address:	450 E YOSEMITE AVE
Address 2:	Not reported
City,State,Zip:	MANTECA, CA 95336
EPA ID:	CAL000128259
Inactive Date:	Not reported
Create Date:	08/18/1995
Last Act Date:	Not reported
Mailing Name:	Not reported
Mailing Address:	PO BOX 32
Mailing Address 2:	Not reported
Mailing City,State,Zip:	MANTECA, CA 953360032
Owner Name:	MANTECA USD
Owner Address:	2271 W LOUISE AVE
Owner Address 2:	Not reported
Owner City,State,Zip:	MANTECA, CA 953370000
Contact Name:	NICOLE LEE
Contact Address:	PO BOX 32

MANTECA UNIFIED SCHOOL DISTRICT (Continued) **S113072693**

Contact Address 2:	Not reported
City,State,Zip:	MANTECA, CA 95336
Facility Status:	Active
Facility Type:	PERMANENT
Category:	STATE
Latitude:	37.794565
Longitude:	-121.208442

NAICS:

EPA ID:	CAL000128259
Create Date:	2002-03-14 16:36:28.000
NAICS Code:	61111
NAICS Description:	Elementary and Secondary Schools
Issued EPA ID Date:	1995-08-18 00:00:00
Inactive Date:	Not reported
Facility Name:	MANTECA UNIFIED SCHOOL DISTRICT
Facility Address:	450 E YOSEMITE AVE
Facility Address 2:	Not reported
Facility City:	MANTECA
Facility County:	Not reported
Facility State:	CA
Facility Zip:	953360000

A2 **MANTECA HIGH SCHOOL A-G DEPT** **HAZNET** **S113163037**
Target **450 E YOSEMITE** **HWTS** **N/A**
Property **MANTECA, CA 95336**

Site 2 of 9 in cluster A

Actual:
38 ft.

HAZNET:

Name:	MANTECA HIGH SCHOOL A-G DEPT
Address:	450 E YOSEMITE
Address 2:	Not reported
City,State,Zip:	MANTECA, CA 953360000
Contact:	--
Telephone:	--
Mailing Name:	Not reported
Mailing Address:	450 E YOSEMITE AVE
Year:	1997
Gepaid:	CAL912213345
TSD EPA ID:	CAD981388952
CA Waste Code:	151 - Asbestos containing waste
Disposal Method:	D80 - Disposal, Land Fill
Tons:	1.6856

Additional Info:

Year:	1997
Gen EPA ID:	CAL912213345
Shipment Date:	19970718
Creation Date:	12/4/1997 0:00:00
Receipt Date:	19970724
Manifest ID:	95681487
Trans EPA ID:	CAD981634892
Trans Name:	Not reported

MANTECA HIGH SCHOOL A-G DEPT (Continued) **S113163037**

Trans 2 EPA ID:	Not reported
Trans 2 Name:	Not reported
TSDF EPA ID:	CAD981388952
Trans Name:	Not reported
TSDF Alt EPA ID:	Not reported
TSDF Alt Name:	Not reported
Waste Code Description:	151 - Asbestos-containing waste
RCRA Code:	Not reported
Meth Code:	D80 - Disposal, Land Fill
Quantity Tons:	1.6856
Waste Quantity:	2
Quantity Unit:	Y
Additional Code 1:	Not reported
Additional Code 2:	Not reported
Additional Code 3:	Not reported
Additional Code 4:	Not reported
Additional Code 5:	Not reported

HWTS:

Name:	MANTECA HIGH SCHOOL A-G DEPT
Address:	450 E YOSEMITE
Address 2:	Not reported
City,State,Zip:	MANTECA, CA 95336
EPA ID:	CAL912213345
Inactive Date:	06/30/1998
Create Date:	08/09/1991
Last Act Date:	Not reported
Mailing Name:	Not reported
Mailing Address:	450 E YOSEMITE AVE
Mailing Address 2:	Not reported
Mailing City,State,Zip:	MANTECA, CA 953365718
Owner Name:	MANTECA SCHOOL DISTRICT
Owner Address:	P O BOX 32
Owner Address 2:	Not reported
Owner City,State,Zip:	MANTECA, CA 953360000
Contact Name:	Not reported
Contact Address:	INACT PER 98VQ FINAL NOTICE
Contact Address 2:	Not reported
City,State,Zip:	Not reported
Facility Status:	Inactive
Facility Type:	PERMANENT
Category:	STATE
Latitude:	37.794565
Longitude:	-121.208442

A3 **MANTECA HIGH SCHOOL** **CERS HAZ WASTE** **S121786183**
Target **450 E YOSEMITE AVE** **CERS** **N/A**
Property **MANTECA, CA 95336**

Site 3 of 9 in cluster A

Actual: **38 ft.**

CERS HAZ WASTE:

Name:	MANTECA HIGH SCHOOL
Address:	450 E YOSEMITE AVE
City,State,Zip:	MANTECA, CA 95336
Site ID:	46326
CERS ID:	10182385

MANTECA HIGH SCHOOL (Continued) **S121786183**

CERS Description: Hazardous Waste Generator

CERS:
Name: MANTECA HIGH SCHOOL
Address: 450 E YOSEMITE AVE
City,State,Zip: MANTECA, CA 95336
Site ID: 46326
CERS ID: 10182385
CERS Description: Chemical Storage Facilities

Violations:
Site ID: 46326
Site Name: MANTECA HIGH SCHOOL
Violation Date: 01-11-2019
Citation: 22 CCR 12 66262.20 - California Code of Regulations, Title 22, Chapter 12, Section(s) 66262.20
Violation Description: Failure to prepare a Uniform Hazardous Waste Manifest and, if necessary, a Continuation Sheet, before the transport of a hazardous waste off-site for transfer, treatment, storage, or disposal.
Violation Notes: Returned to compliance on 02/13/2019. Lab pack hazardous waste was transported off site for disposal on 2/24/17, 5/26/17,11/21/17,2/23/18,5/25/18, and 11/27/18 without first preparing a uniform hazardous waste manifest. A generator shall prepare a Uniform Hazardous Waste Manifest on EPA Form 8700-22 prior to the transport of a hazardous waste for off-site transfer, treatment, storage or disposal. Ensure that a manifest is prepared each time hazardous waste is transported for off site transfer, treatment, storage or disposal.
Violation Division: San Joaquin County Environmental Health
Violation Program: HW
Violation Source: CERS,

Site ID: 46326
Site Name: MANTECA HIGH SCHOOL
Violation Date: 01-11-2019
Citation: 22 CCR 12 66262.34(f) - California Code of Regulations, Title 22, Chapter 12, Section(s) 66262.34(f)
Violation Description: Failure to properly label hazardous waste accumulation containers and portable tanks with the following requirements: "Hazardous Waste", name and address of the generator, physical and chemical characteristics of the Hazardous Waste, and starting accumulation date.
Violation Notes: Returned to compliance on 02/13/2019. One yellow 30 gallon metal container with used absorbent located in the welding room observed with no hazardous waste label. All hazardous waste containers shall be marked with the following information: - the words Hazardous Waste - name and address of generator - hazardous properties - physical state - composition (contents) - accumulation start date Immediately label these containers and ensure that all containers are marked with all the required information. Since it cannot be determined how long the one yellow 55 gallon metal container with used absorbent located in the welding room observed with no hazardous waste label. has been on site, immediately contact a licensed hazardous waste hauler to dispose of this waste under manifest and submit a copy of the manifest to the EHD.
Violation Division: San Joaquin County Environmental Health
Violation Program: HW

MANTECA HIGH SCHOOL (Continued) **S121786183**

Violation Source:	CERS,
Site ID:	46326
Site Name:	MANTECA HIGH SCHOOL
Violation Date:	08-16-2017
Citation:	HSC 6.95 25508(a)(1) - California Health and Safety Code, Chapter 6.95, Section(s) 25508(a)(1)
Violation Description:	Failure to complete and electronically submit hazardous material inventory information for all reportable hazardous materials on site at or above reportable quantities.
Violation Notes:	Returned to compliance on 09/15/2017. 100 gallons of latex paint were found on site that have not been reported. Any material that meets or exceeds the reportable quantity shall be reported in the facility's business plan. Immediately log into the California Environmental Reporting System (CERS) at http://cers.calepa.ca.gov/, add the materials to the hazardous material inventory, and submit to the EHD for approval.
Violation Division:	San Joaquin County Environmental Health
Violation Program:	HMRRP
Violation Source:	CERS,
Site ID:	46326
Site Name:	MANTECA HIGH SCHOOL
Violation Date:	01-11-2019
Citation:	40 CFR 1 265.173 - U.S. Code of Federal Regulations, Title 40, Chapter 1, Section(s) 265.173
Violation Description:	Failure to meet the following container management requirements: (a) A container holding hazardous waste must always be closed during storage, except when it is necessary to add or remove waste. (b) A container holding hazardous waste must not be opened, handled, or stored in a manner which may rupture the container or cause it to leak.
Violation Notes:	Returned to compliance on 02/13/2019. One metal 30 gallon yellow container with used absorbent was observed with no cap located in the welding room near the entrance of the class. All hazardous waste containers shall be closed at all times except when adding or removing waste. Immediately close these containers and ensure all hazardous waste containers are closed when not adding or removing waste.
Violation Division:	San Joaquin County Environmental Health
Violation Program:	HW
Violation Source:	CERS,
Site ID:	46326
Site Name:	MANTECA HIGH SCHOOL
Violation Date:	02-19-2014
Citation:	HSC 6.95 Multiple - California Health and Safety Code, Chapter 6.95, Section(s) Multiple
Violation Description:	Business Plan Program - Administration/Documentation - General
Violation Notes:	Returned to compliance on 03/19/2014.
Violation Division:	San Joaquin County Environmental Health
Violation Program:	HMRRP
Violation Source:	CERS,
Site ID:	46326
Site Name:	MANTECA HIGH SCHOOL
Violation Date:	01-11-2019
Citation:	HSC 6.5 Multiple - California Health and Safety Code, Chapter 6.5,

MANTECA HIGH SCHOOL (Continued) **S121786183**

Section(s) Multiple
Violation Description: Hazardous Waste Generator Program - Abandonment/Illegal Disposal/Unauthorized Treatment - General
Violation Notes: Returned to compliance on 02/13/2019. Lab pack hazardous wastes were transported off site by Manteca High School to Manteca Unified School District at 2271 W Louise Ave. Manteca, CA 95336 on 11/27/18, 5/25/18, 2/23/18, 2/24/17, 5/26/17, and 11/21/17. Manteca Unified School District is not a permitted TSDF. Hazardous wastes shall be disposed of only by transportation to a permitted hazardous waste treatment, storage, and disposal facility (TSDF). Immediately cease disposal of hazardous waste to Manteca Unified School District and ensure that all future waste is hauled by a licensed hazardous waste transporter to a permitted TSDF.
Violation Division: San Joaquin County Environmental Health
Violation Program: HW
Violation Source: CERS,

Evaluation:
Eval General Type: Compliance Evaluation Inspection
Eval Date: 02-19-2014
Violations Found: Yes
Eval Type: Routine done by local agency
Eval Notes: Not reported
Eval Division: San Joaquin County Environmental Health
Eval Program: HMRRP
Eval Source: CERS,

Eval General Type: Compliance Evaluation Inspection
Eval Date: 01-11-2019
Violations Found: Yes
Eval Type: Routine done by local agency
Eval Notes: Complete and submit a copy of the Return to Compliance Certification form to the EHD with a statement documenting the corrective actions that have been or will be taken for each violation, and any supporting paperwork, by February 11, 2019 Starting September 1, 2018, all in-office CERS help will be provided at EHD hourly rate ($152). To schedule an appointment, please call (209) 468-3420. Inspector provided: Return to compliance certification, free cupa classes flier, hazardous waste labeling form, and hazardous waste labeling sticker. Waste streams observed: Lab Pack, Metal fines, used oil filters, used absorbent
Eval Division: San Joaquin County Environmental Health
Eval Program: HW
Eval Source: CERS,

Eval General Type: Compliance Evaluation Inspection
Eval Date: 08-16-2017
Violations Found: Yes
Eval Type: Routine done by local agency
Eval Notes: Complete and submit a copy of the Return to Compliance Certification form to the EHD with a statement documenting the corrective actions that have been or will be taken for each violation, and any supporting paperwork, by 9/15/2017. Please be aware as of January 1, 2013, all businesses are required to submit all hazardous materials information online to the California Environmental Reporting System (CERS) at http://cers.calepa.ca.gov. Be sure to include your hazardous material activity in the Businesses Activities section in CERS in addition to

MANTECA HIGH SCHOOL (Continued) **S121786183**

any other relevant activities and required fields.

Eval Division: San Joaquin County Environmental Health
Eval Program: HMRRP
Eval Source: CERS,

Enforcement Action:
Site ID: 46326
Site Name: MANTECA HIGH SCHOOL
Site Address: 450 E YOSEMITE AVE
Site City: MANTECA
Site Zip: 95336
Enf Action Date: 02-19-2014
Enf Action Type: Notice of Violation (Unified Program)
Enf Action Description: Notice of Violation Issued by the Inspector at the Time of Inspection
Enf Action Notes: Not reported
Enf Action Division: San Joaquin County Environmental Health
Enf Action Program: HMRRP
Enf Action Source: CERS,

Site ID: 46326
Site Name: MANTECA HIGH SCHOOL
Site Address: 450 E YOSEMITE AVE
Site City: MANTECA
Site Zip: 95336
Enf Action Date: 08-16-2017
Enf Action Type: Notice of Violation (Unified Program)
Enf Action Description: Notice of Violation Issued by the Inspector at the Time of Inspection
Enf Action Notes: Not reported
Enf Action Division: San Joaquin County Environmental Health
Enf Action Program: HMRRP
Enf Action Source: CERS,

Coordinates:
Site ID: 46326
Facility Name: MANTECA HIGH SCHOOL
Env Int Type Code: HWG
Program ID: 10182385
Coord Name: Not reported
Ref Point Type Desc: Center of a facility or station.,
Latitude: 37.797380
Longitude: -121.211310

Affiliation:
Affiliation Type Desc: CUPA District
Entity Name: San Joaquin Cnty Env Health
Entity Title: Not reported
Affiliation Address: 1868 East Hazelton Avenue
Affiliation City: Stockton
Affiliation State: CA
Affiliation Country: Not reported
Affiliation Zip: 95205-6232
Affiliation Phone: (209) 468-3420,

Affiliation Type Desc: Identification Signer
Entity Name: Kimberly A. Wright
Entity Title: Director of Risk Management

MANTECA HIGH SCHOOL (Continued) **S121786183**

Affiliation Address:	Not reported
Affiliation City:	Not reported
Affiliation State:	Not reported
Affiliation Country:	Not reported
Affiliation Zip:	Not reported
Affiliation Phone:	,
Affiliation Type Desc:	Document Preparer
Entity Name:	Kimberly A. Wright
Entity Title:	Not reported
Affiliation Address:	Not reported
Affiliation City:	Not reported
Affiliation State:	Not reported
Affiliation Country:	Not reported
Affiliation Zip:	Not reported
Affiliation Phone:	,
Affiliation Type Desc:	Environmental Contact
Entity Name:	Kimberly A. Wright
Entity Title:	Not reported
Affiliation Address:	P.O. Box 32
Affiliation City:	Manteca
Affiliation State:	CA
Affiliation Country:	Not reported
Affiliation Zip:	95336
Affiliation Phone:	,
Affiliation Type Desc:	Legal Owner
Entity Name:	MANTECA UNIFIED SCHOOL DISTRICT
Entity Title:	Not reported
Affiliation Address:	PO BOX 32
Affiliation City:	MANTECA
Affiliation State:	CA
Affiliation Country:	United States
Affiliation Zip:	95336
Affiliation Phone:	(209) 825-3200,
Affiliation Type Desc:	Facility Mailing Address
Entity Name:	Mailing Address
Entity Title:	Not reported
Affiliation Address:	PO BOX 32
Affiliation City:	MANTECA
Affiliation State:	CA
Affiliation Country:	Not reported
Affiliation Zip:	95336
Affiliation Phone:	,
Affiliation Type Desc:	Operator
Entity Name:	KIMBERLY A WRIGHT
Entity Title:	Not reported
Affiliation Address:	Not reported
Affiliation City:	Not reported
Affiliation State:	Not reported
Affiliation Country:	Not reported
Affiliation Zip:	Not reported
Affiliation Phone:	(209) 858-0860,

MANTECA HIGH SCHOOL (Continued) **S121786183**

Affiliation Type Desc:	Parent Corporation
Entity Name:	MANTECA UNIFIED SCHOOL DIST
Entity Title:	Not reported
Affiliation Address:	Not reported
Affiliation City:	Not reported
Affiliation State:	Not reported
Affiliation Country:	Not reported
Affiliation Zip:	Not reported
Affiliation Phone:	,

A4 **MANTECA HIGH SCHOOL** **FINDS** **1023228661**
Target **450 E YOSEMITE AVE** **N/A**
Property **MANTECA, CA 95336**

Site 4 of 9 in cluster A

Actual:
38 ft.

FINDS:
Registry ID: 110065155931

Click Here for FRS Facility Detail Report:

Environmental Interest/Information System:
STATE MASTER

Click this hyperlink while viewing on your computer to access additional FINDS: detail in the EDR Site Report.

A5 **MANTECA UNIFIED SCHOOL DISTRICT** **FINDS** **1024659644**
Target **450 E YOSEMITE AVE** **ECHO** **N/A**
Property **MANTECA, CA 95336**

Site 5 of 9 in cluster A

Actual:
38 ft.

FINDS:
Registry ID: 110070448038

Click Here for FRS Facility Detail Report:

Environmental Interest/Information System:
RCRAInfo is a national information system that supports the Resource Conservation and Recovery Act (RCRA) program through the tracking of events and activities related to facilities that generate, transport, and treat, store, or dispose of hazardous waste. RCRAInfo allows RCRA program staff to track the notification, permit, compliance, and corrective action activities required under RCRA.

Click this hyperlink while viewing on your computer to access additional FINDS: detail in the EDR Site Report.

ECHO:

Envid:	1024659644
Registry ID:	110070448038
DFR URL:	http://echo.epa.gov/detailed-facility-report?fid=110070448038
Name:	MANTECA UNIFIED SCHOOL DISTRICT
Address:	450 E YOSEMITE AVE
City,State,Zip:	MANTECA, CA 95336

A6 **1X MANTECA HIGH SCHOOL** **HAZNET** **S123701500**
Target **450 E YOSEMITE AVE** **HWTS** **N/A**
Property **MANTECA, CA 95336**

Site 6 of 9 in cluster A

Actual:
38 ft.

HAZNET:

Name:	1X MANTECA HIGH SCHOOL
Address:	450 E YOSEMITE AVE
Address 2:	Not reported
City,State,Zip:	MANTECA, CA 953360000
Contact:	JERRY OGDEN
Telephone:	2098237111
Mailing Name:	Not reported
Mailing Address:	PO BOOX 32
Year:	1987
Gepaid:	CAC000003343
TSD EPA ID:	CAD981388952
CA Waste Code:	151 - Asbestos containing waste
Disposal Method:	D80 - Disposal, Land Fill
Tons:	7.5852

HWTS:

Name:	1X MANTECA HIGH SCHOOL
Address:	450 E YOSEMITE AVE
Address 2:	Not reported
City,State,Zip:	MANTECA, CA 95336
EPA ID:	CAC000003343
Inactive Date:	10/25/2000
Create Date:	04/02/1987
Last Act Date:	Not reported
Mailing Name:	Not reported
Mailing Address:	PO BOOX 32
Mailing Address 2:	Not reported
Mailing City,State,Zip:	MANTECA, CA 953360000
Owner Name:	Not reported
Owner Address:	Not reported
Owner Address 2:	Not reported
Owner City,State,Zip:	Not reported
Contact Name:	JERRY OGDEN
Contact Address:	Not reported
Contact Address 2:	Not reported
City,State,Zip:	Not reported
Facility Status:	Inactive
Facility Type:	TEMPORARY
Category:	STATE
Latitude:	37.794565
Longitude:	-121.208442

A7
Target Property **450 EAST YOSEMITE AVE.**
MANTECA, CA

CHMIRS **S105650556**
N/A

Site 7 of 9 in cluster A

Actual:
38 ft.

CHMIRS:

Name:	Not reported
Address:	450 EAST YOSEMITE AVE.
City,State,Zip:	MANTECA, CA
OES Incident Number:	7-2368
OES notification:	06/13/1997
OES Date:	Not reported
OES Time:	Not reported
Date Completed:	**Not reported**
Property Use:	Not reported
Agency Id Number:	Not reported
Agency Incident Number:	Not reported
Time Notified:	Not reported
Time Completed:	Not reported
Surrounding Area:	Not reported
Estimated Temperature:	Not reported
Property Management:	Not reported
More Than Two Substances Involved?:	Not reported
Resp Agncy Personel # Of Decontaminated:	Not reported
Responding Agency Personel # Of Injuries:	Not reported
Responding Agency Personel # Of Fatalities:	Not reported
Others Number Of Decontaminated:	Not reported
Others Number Of Injuries:	Not reported
Others Number Of Fatalities:	Not reported
Vehicle Make/year:	Not reported
Vehicle License Number:	Not reported
Vehicle State:	Not reported
Vehicle Id Number:	Not reported
CA DOT PUC/ICC Number:	Not reported
Company Name:	Not reported
Reporting Officer Name/ID:	Not reported
Report Date:	Not reported
Facility Telephone:	Not reported
Waterway Involved:	Yes
Waterway:	sewer system
Spill Site:	Not reported
Cleanup By:	Fire Dept.
Containment:	Not reported
What Happened:	Not reported
Type:	Not reported
Measure:	Not reported
Other:	Not reported
Date/Time:	Not reported
Year:	1997
Agency:	Manteca Fire Dept.
Incident Date:	6/13/199712:00:00 AM
Admin Agency:	Not reported
Amount:	Not reported
Contained:	Yes
Site Type:	School
E Date:	Not reported
Substance:	Sodium Hydroxide
Gallons:	0.000000

(Continued) **S105650556**

Pounds:	5
Unknown:	0
Substance #2:	Not reported
Substance #3:	Not reported
Evacuations:	0
Number of Injuries:	1
Number of Fatalities:	0
#1 Pipeline:	Not reported
#2 Pipeline:	Not reported
#3 Pipeline:	Not reported
#1 Vessel >= 300 Tons:	Not reported
#2 Vessel >= 300 Tons:	Not reported
#3 Vessel >= 300 Tons:	Not reported
Evacs:	Not reported
Injuries:	Not reported
Fatals:	Not reported
Comments:	Not reported
Description:	Plumber was using industrial strength, it reacted with chlorine already in sewer line. Violent reaction caused chemical burn and required hospitalization at Doctor's Hospital in Manteca. Fire Dept. neutralized chemicals on scene.

A8 **MANTECA UNIFIED SCHOOL DISTRICT** **RCRA NonGen / NLR** **1024792958**
Target **450 E YOSEMITE AVE** **CAL000128259**
Property **MANTECA, CA 95336**

Site 8 of 9 in cluster A

Actual: **38 ft.**

RCRA Listings:

Date Form Received by Agency:		19950818
Handler Name:	MANTECA UNIFIED SCHOOL	DISTRICT
Handler Address:		450 E YOSEMITE AVE
Handler City,State,Zip:		MANTECA, CA 95336-0000
EPA ID:		CAL000128259
Contact Name:		KIMBERLY A. WRIGHT
Contact Address:		PO BOX 32
Contact City,State,Zip:		MANTECA, CA 95336
Contact Telephone:		209-858-0860
Contact Fax:		209-825-7090
Contact Email:		DCOWAN@MUSD.NET
Contact Title:		Not reported
EPA Region:		09
Land Type:		Not reported
Federal Waste Generator Description:		Not a generator, verified
Non-Notifier:		Not reported
Biennial Report Cycle:		Not reported
Accessibility:		Not reported
Active Site Indicator:		Handler Activities
State District Owner:		Not reported
State District:		Not reported
Mailing Address:		PO BOX 32
Mailing City,State,Zip:		MANTECA, CA 95336-0032
Owner Name:	MANTECA USD	
Owner Type:		Other
Operator Name:	KIMBERLY A. WRIGHT	
Operator Type:		Other
Short-Term Generator Activity:		No

MANTECA UNIFIED SCHOOL DISTRICT (Continued) **1024792958**

Importer Activity:	No
Mixed Waste Generator:	No
Transporter Activity:	No
Transfer Facility Activity:	No
Recycler Activity with Storage:	No
Small Quantity On-Site Burner Exemption:	No
Smelting Melting and Refining Furnace Exemption:	No
Underground Injection Control:	No
Off-Site Waste Receipt:	No
Universal Waste Indicator:	Yes
Universal Waste Destination Facility:	Yes
Federal Universal Waste:	No
Active Site Fed-Reg Treatment Storage and Disposal Facility:	Not reported
Active Site Converter Treatment storage and Disposal Facility:	Not reported
Active Site State-Reg Treatment Storage and Disposal Facility:	Not reported
Active Site State-Reg Handler:	---
Federal Facility Indicator:	Not reported
Hazardous Secondary Material Indicator:	N
Sub-Part K Indicator:	Not reported
Commercial TSD Indicator:	No
Treatment Storage and Disposal Type:	Not reported
2018 GPRA Permit Baseline:	Not on the Baseline
2018 GPRA Renewals Baseline:	Not on the Baseline
Permit Renewals Workload Universe:	Not reported
Permit Workload Universe:	Not reported
Permit Progress Universe:	Not reported
Post-Closure Workload Universe:	Not reported
Closure Workload Universe:	Not reported
202 GPRA Corrective Action Baseline:	No
Corrective Action Workload Universe:	No
Subject to Corrective Action Universe:	No
Non-TSDFs Where RCRA CA has Been Imposed Universe:	No
TSDFs Potentially Subject to CA Under 3004 (u)/(v) Universe:	No
TSDFs Only Subject to CA under Discretionary Auth Universe:	No
Corrective Action Priority Ranking:	No NCAPS ranking
Environmental Control Indicator:	No
Institutional Control Indicator:	No
Human Exposure Controls Indicator:	N/A
Groundwater Controls Indicator:	N/A
Operating TSDF Universe:	Not reported
Full Enforcement Universe:	Not reported
Significant Non-Complier Universe:	No
Unaddressed Significant Non-Complier Universe:	No
Addressed Significant Non-Complier Universe:	No
Significant Non-Complier With a Compliance Schedule Universe:	No
Financial Assurance Required: Not reported	
Handler Date of Last Change:	20180905
Recognized Trader-Importer:	No
Recognized Trader-Exporter:	No
Importer of Spent Lead Acid Batteries:	No
Exporter of Spent Lead Acid Batteries:	No
Recycler Activity Without Storage:	No
Manifest Broker:	No
Sub-Part P Indicator:	No

MANTECA UNIFIED SCHOOL DISTRICT (Continued) **1024792958**

Handler - Owner Operator:

Owner/Operator Indicator:	Owner
Owner/Operator Name: MANTECA USD	
Legal Status:	Other
Date Became Current:	Not reported
Date Ended Current:	Not reported
Owner/Operator Address:	2271 W LOUISE AVE
Owner/Operator City,State,Zip:	MANTECA, CA 95337-0000
Owner/Operator Telephone:	209-858-0860
Owner/Operator Telephone Ext:	Not reported
Owner/Operator Fax:	Not reported
Owner/Operator Email:	Not reported

Owner/Operator Indicator:	Operator
Owner/Operator Name: KIMBERLY A. WRIGHT	
Legal Status:	Other
Date Became Current:	Not reported
Date Ended Current:	Not reported
Owner/Operator Address:	PO BOX 32
Owner/Operator City,State,Zip:	MANTECA, CA 95336
Owner/Operator Telephone:	209-858-0860
Owner/Operator Telephone Ext:	Not reported
Owner/Operator Fax:	Not reported
Owner/Operator Email:	Not reported

Historic Generators:

Receive Date:	19950818
Handler Name:	MANTECA UNIFIED SCHOOL DISTRICT
Federal Waste Generator Description:	Not a generator, verified
State District Owner:	Not reported
Large Quantity Handler of Universal Waste:	No
Recognized Trader Importer:	No
Recognized Trader Exporter:	No
Spent Lead Acid Battery Importer:	No
Spent Lead Acid Battery Exporter:	No
Current Record:	Yes
Non Storage Recycler Activity:	Not reported
Electronic Manifest Broker:	Not reported

List of NAICS Codes and Descriptions:

NAICS Code:	61111
NAICS Description:	ELEMENTARY AND SECONDARY SCHOOLS

Facility Has Received Notices of Violations:

Violations:	No Violations Found

Evaluation Action Summary:

Evaluations:	No Evaluations Found

A9 **1X MANTECA HIGH SCHOOL** **HAZNET** **S123777165**
Target **450 E YOSEMITE AVE** **HWTS** **N/A**
Property **MANTECA, CA 95336**

Site 9 of 9 in cluster A

Actual:
38 ft.

HAZNET:

Name:	1X MANTECA HIGH SCHOOL
Address:	450 E YOSEMITE AVE
Address 2:	Not reported
City,State,Zip:	MANTECA, CA 953360000
Contact:	CHARLES CHRISTIAN
Telephone:	2098237165
Mailing Name:	Not reported
Mailing Address:	MANTECA UNIFIED SCH DIST
Year:	1985
Gepaid:	CAX000116855
TSD EPA ID:	Not reported
CA Waste Code:	151 - Asbestos containing waste
Disposal Method:	-
Tons:	61.5244
Year:	1985
Gepaid:	CAX000116855
TSD EPA ID:	CAD041844002
CA Waste Code:	151 - Asbestos containing waste
Disposal Method:	03 -
Tons:	0
Year:	1984
Gepaid:	CAX000116855
TSD EPA ID:	Not reported
CA Waste Code:	151 - Asbestos containing waste
Disposal Method:	-
Tons:	3.3777

HWTS:

Name:	1X MANTECA HIGH SCHOOL
Address:	450 E YOSEMITE AVE
Address 2:	Not reported
City,State,Zip:	MANTECA, CA 95336
EPA ID:	CAX000116855
Inactive Date:	06/30/1998
Create Date:	10/03/1984
Last Act Date:	Not reported
Mailing Name:	Not reported
Mailing Address:	MANTECA UNIFIED SCH DIST
Mailing Address 2:	Not reported
Mailing City,State,Zip:	MANTECA, CA 953360000
Owner Name:	Not reported
Owner Address:	Not reported
Owner Address 2:	Not reported
Owner City,State,Zip:	Not reported
Contact Name:	CHARLES CHRISTIAN
Contact Address:	INACT PER 98VQ FINAL NOTICE
Contact Address 2:	Not reported
City,State,Zip:	Not reported

1X MANTECA HIGH SCHOOL (Continued) **S123777165**

Facility Status:	Inactive
Facility Type:	PERMANENT
Category:	STATE
Latitude:	37.794565
Longitude:	-121.208442

B10 **RAINWATER CAR WASH** **LUST** **S101302570**
420 YOSEMITE **Cortese** **N/A**
< 1/8 **MANTECA, CA 95336** **HIST CORTESE**
1 ft. **CERS**
Site 1 of 12 in cluster B **HWTS**

Relative: Lower
Actual: 37 ft.

LUST:

Name:	RAINWATER CAR WASH
Address:	420 YOSEMITE AVE W
City,State,Zip:	MANTECA, CA 95336
Lead Agency:	CENTRAL VALLEY RWQCB (REGION 5S)
Case Type:	LUST Cleanup Site
Geo Track:	http://geotracker.waterboards.ca.gov/profile_report.asp?global_id=T0607700663
Global Id:	T0607700663
Latitude:	37.7971976635658
Longitude:	-121.221629083157
Status:	Open - Site Assessment
Status Date:	09/18/2013
Case Worker:	MJDS
RB Case Number:	390835
Local Agency:	Not reported
File Location:	Regional Board
Local Case Number:	Not reported
Potential Media Affect:	Aquifer used for drinking water supply
Potential Contaminants of Concern:	Tetrachloroethylene (PCE), Trichloroethylene (TCE), Benzene, Ethylbenzene, Gasoline, MTBE / TBA / Other Fuel Oxygenates, Toluene, Xylene
Site History:	Three underground storage tanks were removed from the site in December 1998. Soil sample were collected from beneath the tanks and reported petroleum hydrocarbon contamination. Between April 1999 and September 2002, six soil borings, four cone penetrometor test borings, twelve groundwater monitoring wells and one groundwater extraction well were installed onsite. Interim remediation by groundwater extraction began in January 2002.

LUST:

Global Id:	T0607700663
Contact Type:	Regional Board Caseworker
Contact Name:	MICHAEL DESMET
Organization Name:	CENTRAL VALLEY RWQCB (REGION 5S)
Address:	11020 Sun Center Drive, Suite 200
City:	RANCHO CORDOVA
Email:	michael.desmet@waterboards.ca.gov
Phone Number:	9164644830

LUST:

Global Id:	T0607700663
Action Type:	ENFORCEMENT
Date:	01/16/2008
Action:	Staff Letter - #01/16/2008

Global Id: T0607700663

RAINWATER CAR WASH (Continued) **S101302570**

Action Type: ENFORCEMENT
Date: 01/08/2009
Action: File review

Global Id: T0607700663
Action Type: ENFORCEMENT
Date: 10/25/2011
Action: Technical Correspondence / Assistance / Other

Global Id: T0607700663
Action Type: ENFORCEMENT
Date: 10/24/2011
Action: Referral to Regional Board

Global Id: T0607700663
Action Type: ENFORCEMENT
Date: 02/22/2011
Action: Technical Correspondence / Assistance / Other - #02/22/2011

Global Id: T0607700663
Action Type: ENFORCEMENT
Date: 10/27/2011
Action: Staff Letter

Global Id: T0607700663
Action Type: ENFORCEMENT
Date: 08/01/2013
Action: Staff Letter

Global Id: T0607700663
Action Type: ENFORCEMENT
Date: 10/18/2012
Action: Technical Correspondence / Assistance / Other

Global Id: T0607700663
Action Type: ENFORCEMENT
Date: 05/16/2013
Action: Site Visit / Inspection / Sampling

Global Id: T0607700663
Action Type: ENFORCEMENT
Date: 05/23/2017
Action: Staff Letter

Global Id: T0607700663
Action Type: ENFORCEMENT
Date: 09/13/2016
Action: Staff Letter

Global Id: T0607700663
Action Type: ENFORCEMENT
Date: 01/25/2018
Action: Staff Letter

Global Id: T0607700663
Action Type: ENFORCEMENT
Date: 12/19/2018

RAINWATER CAR WASH (Continued) **S101302570**

Action: Staff Letter

Global Id: T0607700663
Action Type: ENFORCEMENT
Date: 10/24/1997
Action: Staff Letter

Global Id: T0607700663
Action Type: ENFORCEMENT
Date: 02/10/2016
Action: Clean Up Fund - Case Closure Review Summary Report (RSR)

Global Id: T0607700663
Action Type: RESPONSE
Date: 06/01/2009
Action: Correspondence

Global Id: T0607700663
Action Type: RESPONSE
Date: 02/28/2014
Action: Correspondence

Global Id: T0607700663
Action Type: RESPONSE
Date: 07/30/2014
Action: Monitoring Report - Semi-Annually

Global Id: T0607700663
Action Type: RESPONSE
Date: 07/30/2015
Action: Monitoring Report - Semi-Annually

Global Id: T0607700663
Action Type: RESPONSE
Date: 01/30/2015
Action: Monitoring Report - Semi-Annually

Global Id: T0607700663
Action Type: RESPONSE
Date: 10/07/2014
Action: Email Correspondence

Global Id: T0607700663
Action Type: RESPONSE
Date: 01/31/2017
Action: Monitoring Report - Semi-Annually

Global Id: T0607700663
Action Type: RESPONSE
Date: 03/30/2017
Action: Conceptual Site Model

Global Id: T0607700663
Action Type: RESPONSE
Date: 04/26/2016
Action: Monitoring Report - Quarterly

RAINWATER CAR WASH (Continued) **S101302570**

Global Id: T0607700663
Action Type: RESPONSE
Date: 07/30/2016
Action: Monitoring Report - Semi-Annually

Global Id: T0607700663
Action Type: RESPONSE
Date: 03/30/2017
Action: Soil and Water Investigation Report

Global Id: T0607700663
Action Type: RESPONSE
Date: 04/30/2016
Action: Monitoring Report - Semi-Annually

Global Id: T0607700663
Action Type: RESPONSE
Date: 03/30/2016
Action: Soil and Water Investigation Workplan

Global Id: T0607700663
Action Type: RESPONSE
Date: 09/20/1996
Action: Correspondence

Global Id: T0607700663
Action Type: RESPONSE
Date: 04/18/2003
Action: Other Report / Document

Global Id: T0607700663
Action Type: RESPONSE
Date: 03/12/2001
Action: CAP/RAP - Feasibility Study Report

Global Id: T0607700663
Action Type: ENFORCEMENT
Date: 09/23/2011
Action: File review

Global Id: T0607700663
Action Type: ENFORCEMENT
Date: 01/20/2011
Action: Technical Correspondence / Assistance / Other - #01/20/2011

Global Id: T0607700663
Action Type: ENFORCEMENT
Date: 09/18/2013
Action: Staff Letter

Global Id: T0607700663
Action Type: ENFORCEMENT
Date: 09/05/2013
Action: Technical Correspondence / Assistance / Other

Global Id: T0607700663
Action Type: ENFORCEMENT

RAINWATER CAR WASH (Continued) **S101302570**

Date: 04/21/1997
Action: Closure/No Further Action Letter

Global Id: T0607700663
Action Type: ENFORCEMENT
Date: 01/27/2011
Action: Clean Up Fund - Case Closure Review Summary Report (RSR)

Global Id: T0607700663
Action Type: ENFORCEMENT
Date: 05/24/2018
Action: Clean Up Fund - Case Closure Review Summary Report (RSR)

Global Id: T0607700663
Action Type: ENFORCEMENT
Date: 01/27/2011
Action: Clean Up Fund - Case Closure Review Summary Report (RSR)

Global Id: T0607700663
Action Type: ENFORCEMENT
Date: 03/22/2010
Action: Clean Up Fund - Case Closure Review Summary Report (RSR)

Global Id: T0607700663
Action Type: Other
Date: 05/12/1994
Action: Leak Discovery

Global Id: T0607700663
Action Type: Other
Date: 05/13/1994
Action: Leak Reported

Global Id: T0607700663
Action Type: RESPONSE
Date: 12/15/2013
Action: Correspondence

Global Id: T0607700663
Action Type: RESPONSE
Date: 01/30/2014
Action: Well Installation Report

Global Id: T0607700663
Action Type: RESPONSE
Date: 01/30/2014
Action: Well Destruction Report

Global Id: T0607700663
Action Type: ENFORCEMENT
Date: 03/02/2001
Action: Staff Letter

Global Id: T0607700663
Action Type: ENFORCEMENT
Date: 02/09/2010
Action: File review

RAINWATER CAR WASH (Continued) **S101302570**

Global Id: T0607700663
Action Type: ENFORCEMENT
Date: 06/20/2012
Action: Staff Letter

Global Id: T0607700663
Action Type: ENFORCEMENT
Date: 09/06/2017
Action: Staff Letter

Global Id: T0607700663
Action Type: ENFORCEMENT
Date: 06/18/2020
Action: Staff Letter

Global Id: T0607700663
Action Type: Other
Date: 12/07/1998
Action: Leak Began

Global Id: T0607700663
Action Type: RESPONSE
Date: 10/18/2012
Action: Correspondence

Global Id: T0607700663
Action Type: RESPONSE
Date: 08/16/2017
Action: Site Investigation Workplan - Regulator Responded

Global Id: T0607700663
Action Type: RESPONSE
Date: 08/28/2017
Action: Soil and Water Investigation Workplan - Addendum - Regulator Responded

Global Id: T0607700663
Action Type: RESPONSE
Date: 09/01/2016
Action: Soil and Water Investigation Workplan - Addendum - Regulator Responded

Global Id: T0607700663
Action Type: REMEDIATION
Date: 01/21/2002
Action: Pump & Treat (P&T) Groundwater

Global Id: T0607700663
Action Type: REMEDIATION
Date: 10/18/2012
Action: Monitored Natural Attenuation

Global Id: T0607700663
Action Type: ENFORCEMENT
Date: 12/01/2010
Action: Technical Correspondence / Assistance / Other - #12/01/2010

Global Id: T0607700663
Action Type: ENFORCEMENT

RAINWATER CAR WASH (Continued) **S101302570**

Date: 01/10/2012
Action: Staff Letter

Global Id: T0607700663
Action Type: ENFORCEMENT
Date: 01/04/2012
Action: Referral to Regional Board

Global Id: T0607700663
Action Type: ENFORCEMENT
Date: 12/12/2011
Action: Site Visit / Inspection / Sampling

Global Id: T0607700663
Action Type: ENFORCEMENT
Date: 02/27/2012
Action: Staff Letter

Global Id: T0607700663
Action Type: ENFORCEMENT
Date: 02/06/2012
Action: Meeting

Global Id: T0607700663
Action Type: ENFORCEMENT
Date: 04/03/2013
Action: Staff Letter

Global Id: T0607700663
Action Type: ENFORCEMENT
Date: 02/16/2016
Action: Staff Letter

Global Id: T0607700663
Action Type: ENFORCEMENT
Date: 05/22/2020
Action: Staff Letter

Global Id: T0607700663
Action Type: ENFORCEMENT
Date: 11/07/2019
Action: Staff Letter

Global Id: T0607700663
Action Type: ENFORCEMENT
Date: 12/30/2020
Action: Staff Letter

Global Id: T0607700663
Action Type: ENFORCEMENT
Date: 02/16/2022
Action: Clean Up Fund - Case Closure Review Summary Report (RSR)

Global Id: T0607700663
Action Type: RESPONSE
Date: 02/24/1997
Action: Correspondence

RAINWATER CAR WASH (Continued) **S101302570**

Global Id: T0607700663
Action Type: RESPONSE
Date: 03/31/2021
Action: Soil and Water Investigation Workplan

Global Id: T0607700663
Action Type: RESPONSE
Date: 11/15/2011
Action: Correspondence - Regulator Responded

Global Id: T0607700663
Action Type: RESPONSE
Date: 12/14/2011
Action: Correspondence - Regulator Responded

Global Id: T0607700663
Action Type: RESPONSE
Date: 01/06/2012
Action: Other Report / Document - Regulator Responded

Global Id: T0607700663
Action Type: RESPONSE
Date: 03/02/2012
Action: Correspondence - Regulator Responded

Global Id: T0607700663
Action Type: RESPONSE
Date: 10/10/2012
Action: Correspondence - Regulator Responded

Global Id: T0607700663
Action Type: RESPONSE
Date: 04/30/2013
Action: Monitoring Report - Semi-Annually - Regulator Responded

Global Id: T0607700663
Action Type: RESPONSE
Date: 04/04/2013
Action: Correspondence - Regulator Responded

Global Id: T0607700663
Action Type: RESPONSE
Date: 08/29/2013
Action: Correspondence - Regulator Responded

Global Id: T0607700663
Action Type: RESPONSE
Date: 07/30/2013
Action: Monitoring Report - Semi-Annually - Regulator Responded

Global Id: T0607700663
Action Type: RESPONSE
Date: 07/30/2013
Action: Other Report / Document - Regulator Responded

Global Id: T0607700663
Action Type: RESPONSE

RAINWATER CAR WASH (Continued) **S101302570**

Date: 01/30/2014
Action: Monitoring Report - Semi-Annually - Regulator Responded

Global Id: T0607700663
Action Type: RESPONSE
Date: 09/15/2013
Action: Correspondence - Regulator Responded

Global Id: T0607700663
Action Type: RESPONSE
Date: 08/30/2013
Action: Well Destruction Workplan - Regulator Responded

Global Id: T0607700663
Action Type: RESPONSE
Date: 11/15/2013
Action: Correspondence - Regulator Responded

Global Id: T0607700663
Action Type: RESPONSE
Date: 01/15/2014
Action: Correspondence - Regulator Responded

Global Id: T0607700663
Action Type: RESPONSE
Date: 09/11/2013
Action: Correspondence - Regulator Responded

Global Id: T0607700663
Action Type: RESPONSE
Date: 09/15/2013
Action: Well Installation Workplan - Regulator Responded

Global Id: T0607700663
Action Type: RESPONSE
Date: 10/15/2013
Action: Correspondence - Regulator Responded

Global Id: T0607700663
Action Type: RESPONSE
Date: 11/22/2013
Action: Correspondence - Regulator Responded

Global Id: T0607700663
Action Type: RESPONSE
Date: 02/15/2014
Action: Correspondence - Regulator Responded

Global Id: T0607700663
Action Type: RESPONSE
Date: 12/09/2014
Action: Verbal Communication - Regulator Responded

Global Id: T0607700663
Action Type: RESPONSE
Date: 04/26/2016
Action: Soil and Water Investigation Workplan - Addendum - Regulator Responded

RAINWATER CAR WASH (Continued) **S101302570**

Global Id: T0607700663
Action Type: ENFORCEMENT
Date: 07/27/2009
Action: Staff Letter - #07/27/2009

Global Id: T0607700663
Action Type: ENFORCEMENT
Date: 04/27/2009
Action: File review

Global Id: T0607700663
Action Type: ENFORCEMENT
Date: 01/21/2011
Action: Notice of Responsibility - #01/21/2011

Global Id: T0607700663
Action Type: ENFORCEMENT
Date: 02/03/2011
Action: Technical Correspondence / Assistance / Other - #02/03/2011

Global Id: T0607700663
Action Type: ENFORCEMENT
Date: 08/16/2010
Action: Technical Correspondence / Assistance / Other - #08/16/2010

Global Id: T0607700663
Action Type: ENFORCEMENT
Date: 12/14/2011
Action: Technical Correspondence / Assistance / Other

Global Id: T0607700663
Action Type: ENFORCEMENT
Date: 12/19/2011
Action: Technical Correspondence / Assistance / Other

Global Id: T0607700663
Action Type: ENFORCEMENT
Date: 02/03/2014
Action: Technical Correspondence / Assistance / Other

Global Id: T0607700663
Action Type: ENFORCEMENT
Date: 06/08/2016
Action: Staff Letter

Global Id: T0607700663
Action Type: ENFORCEMENT
Date: 04/10/2002
Action: Waste Discharge Requirements

Global Id: T0607700663
Action Type: ENFORCEMENT
Date: 03/01/1996
Action: Staff Letter

Global Id: T0607700663
Action Type: ENFORCEMENT

RAINWATER CAR WASH (Continued) **S101302570**

Date: 11/01/2017
Action: Staff Letter

Global Id: T0607700663
Action Type: Other
Date: 12/07/1998
Action: Leak Stopped

Global Id: T0607700663
Action Type: RESPONSE
Date: 12/09/2011
Action: Verbal Communication

Global Id: T0607700663
Action Type: RESPONSE
Date: 02/06/2012
Action: Monitoring Report - Quarterly

Global Id: T0607700663
Action Type: RESPONSE
Date: 01/09/2011
Action: Other Report / Document

Global Id: T0607700663
Action Type: RESPONSE
Date: 02/17/2012
Action: Correspondence

Global Id: T0607700663
Action Type: RESPONSE
Date: 10/30/2012
Action: Monitoring Report - Quarterly

Global Id: T0607700663
Action Type: RESPONSE
Date: 05/30/2012
Action: Soil and Water Investigation Workplan

Global Id: T0607700663
Action Type: RESPONSE
Date: 05/30/2012
Action: Monitoring Report - Quarterly

Global Id: T0607700663
Action Type: RESPONSE
Date: 04/30/2013
Action: Soil and Water Investigation Report

Global Id: T0607700663
Action Type: RESPONSE
Date: 08/26/1997
Action: Correspondence

Global Id: T0607700663
Action Type: RESPONSE
Date: 02/19/1997
Action: Correspondence

RAINWATER CAR WASH (Continued) **S101302570**

Global Id: T0607700663
Action Type: RESPONSE
Date: 04/18/2003
Action: Well Installation Report

Global Id: T0607700663
Action Type: RESPONSE
Date: 02/07/2001
Action: Monitoring Report - Quarterly

Global Id: T0607700663
Action Type: RESPONSE
Date: 01/10/1997
Action: Correspondence

Global Id: T0607700663
Action Type: RESPONSE
Date: 05/15/2001
Action: Monitoring Report - Quarterly

Global Id: T0607700663
Action Type: RESPONSE
Date: 03/25/1997
Action: Other Report / Document

Global Id: T0607700663
Action Type: RESPONSE
Date: 05/05/1997
Action: Correspondence

Global Id: T0607700663
Action Type: RESPONSE
Date: 11/21/1995
Action: Correspondence

Global Id: T0607700663
Action Type: RESPONSE
Date: 08/26/1996
Action: Correspondence

Global Id: T0607700663
Action Type: RESPONSE
Date: 04/18/2003
Action: Well Installation Report

Global Id: T0607700663
Action Type: RESPONSE
Date: 01/31/1996
Action: Correspondence

Global Id: T0607700663
Action Type: RESPONSE
Date: 04/18/2003
Action: Other Report / Document

Global Id: T0607700663
Action Type: RESPONSE

RAINWATER CAR WASH (Continued) **S101302570**

Date: 06/22/2001
Action: Interim Remedial Action Report

Global Id: T0607700663
Action Type: RESPONSE
Date: 09/08/2000
Action: Sensitive Receptor Survey Report

LUST:
Global Id: T0607700663
Status: Open - Case Begin Date
Status Date: 05/12/1994

Global Id: T0607700663
Status: Open - Site Assessment
Status Date: 05/12/1994

Global Id: T0607700663
Status: Open - Remediation
Status Date: 01/21/2002

Global Id: T0607700663
Status: Open - Site Assessment
Status Date: 09/18/2013

Global Id: T0607700663
Status: Open - Site Assessment
Status Date: 09/18/2013

Global Id: T0607700663
Status: Open - Verification Monitoring
Status Date: 09/18/2013

LUST REG 5:
Name: RAINWATER CAR WASH
Address: 420 YOSEMITE AVE W
City: MANTECA
Region: 5
Status: Leak being confirmed
Case Number: 390835
Case Type: Drinking Water Aquifer affected
Substance: GASOLINE
Staff Initials: JLB
Lead Agency: Local
Program: LUST
MTBE Code: 9

CORTESE:
Name: RAINWATER CAR WASH
Address: 420 YOSEMITE AVE W
City,State,Zip: MANTECA, CA 95336
Region: CORTESE
Envirostor Id: Not reported
Global ID: T0607700663
Site/Facility Type: LUST CLEANUP SITE

RAINWATER CAR WASH (Continued) **S101302570**

Cleanup Status:	OPEN - SITE ASSESSMENT
Status Date:	Not reported
Site Code:	Not reported
Latitude:	Not reported
Longitude:	Not reported
Owner:	Not reported
Enf Type:	Not reported
Swat R:	Not reported
Flag:	active
Order No:	Not reported
Waste Discharge System No:	Not reported
Effective Date:	Not reported
Region 2:	Not reported
WID Id:	Not reported
Solid Waste Id No:	Not reported
Waste Management Uit Name:	Not reported
File Name:	Active Open

HIST CORTESE:

edr_fname:	RAINWATER CAR WASH
edr_fadd1:	420 YOSEMITE
City,State,Zip:	MANTECA, CA 95336
Region:	CORTESE
Facility County Code:	39
Reg By:	LTNKA
Reg Id:	390835

CERS:

Name:	RAINWATER CAR WASH
Address:	420 YOSEMITE AVE W
City,State,Zip:	MANTECA, CA 95336
Site ID:	201135
CERS ID:	T0607700663
CERS Description:	Leaking Underground Storage Tank Cleanup Site

Affiliation:

Affiliation Type Desc:	Regional Board Caseworker
Entity Name:	MICHAEL DESMET - CENTRAL VALLEY RWQCB (REGION 5S)
Entity Title:	Not reported
Affiliation Address:	11020 Sun Center Drive, Suite 200
Affiliation City:	RANCHO CORDOVA
Affiliation State:	CA
Affiliation Country:	Not reported
Affiliation Zip:	Not reported
Affiliation Phone:	9164644830,

HWTS:

Name:	RAINWATER CAR WASH
Address:	420 YOSEMITE
Address 2:	Not reported
City,State,Zip:	MANTECA, CA 95336
EPA ID:	CAC001379568
Inactive Date:	10/25/2000
Create Date:	09/21/1998
Last Act Date:	Not reported

RAINWATER CAR WASH (Continued) **S101302570**

Mailing Name:	Not reported
Mailing Address:	420 YOSEMITE
Mailing Address 2:	Not reported
Mailing City,State,Zip:	MANTECA, CA 953360000
Owner Name:	PHIL ELDER
Owner Address:	420 YOSEMITE
Owner Address 2:	Not reported
Owner City,State,Zip:	MANTECA, CA 953360000
Contact Name:	MIKE FLORES-SALES
Contact Address:	420 YOSEMITE
Contact Address 2:	Not reported
City,State,Zip:	MANTECA, CA 953360000
Facility Status:	Inactive
Facility Type:	TEMPORARY
Category:	STATE
Latitude:	37.794577
Longitude:	-121.208911

B11 **14719 SAN JOAQUIN COUNTY ENVIRONMENTAL HEALTH** **FINDS** **1014671935**
420 YOSEMITE AVE W **N/A**
< 1/8 **MANTECA, CA 95336**
1 ft.

Site 2 of 12 in cluster B

Relative: Lower

Actual: 37 ft.

FINDS:
Registry ID: 110043359399

Click Here for FRS Facility Detail Report:

Environmental Interest/Information System:
LEAKING UNDERGROUND STORAGE TANK - ARRA

Click this hyperlink while viewing on your computer to access additional FINDS: detail in the EDR Site Report.

B12 **FRENCH CLEANERS** **EDR Hist Cleaner** **1019991760**
416 E YOSEMITE AVE **N/A**
< 1/8 **MANTECA, CA 95336**
1 ft.

Site 3 of 12 in cluster B

Relative: Lower

Actual: 37 ft.

EDR Hist Cleaner

Year:	Name:	Type:
1993	FRENCH CLEANERS	Drycleaning Plants, Except Rugs
1994	FRENCH CLEANERS	Drycleaning Plants, Except Rugs
1995	FRENCH CLEANERS	Drycleaning Plants, Except Rugs
1996	FRENCH CLEANERS	Drycleaning Plants, Except Rugs
1997	FRENCH CLEANERS	Drycleaning Plants, Except Rugs
1998	FRENCH CLEANERS	Drycleaning Plants, Except Rugs
1999	FRENCH CLEANERS	Drycleaning Plants, Except Rugs
2000	FRENCH CLEANERS	Drycleaning Plants, Except Rugs
2001	FRENCH CLEANERS	Drycleaning Plants, Except Rugs
2002	FRENCH CLEANERS	Drycleaning Plants, Except Rugs
2003	FRENCH CLEANERS	Drycleaning Plants, Except Rugs
2004	FRENCH CLEANERS	Drycleaning Plants, Except Rugs
2005	FRENCH CLEANERS	Drycleaning Plants, Except Rugs
2006	FRENCH CLEANERS	Drycleaning Plants, Except Rugs

FRENCH CLEANERS (Continued) **1019991760**

2007	FRENCH CLEANERS	Drycleaning Plants, Except Rugs
2008	FRENCH CLEANERS	Drycleaning Plants, Except Rugs
2009	FRENCH CLEANERS	Drycleaning Plants, Except Rugs
2010	FRENCH CLEANERS	Drycleaning Plants, Except Rugs
2011	FRENCH CLEANERS	Drycleaning Plants, Except Rugs
2012	FRENCH CLEANERS	Drycleaning Plants, Except Rugs
2013	FRENCH CLEANERS	Drycleaning Plants, Except Rugs
2014	FRENCH CLEANERS	Drycleaning Plants, Except Rugs

B13 **RAINWATER CAR WASH** **FINDS** **1023275636**
420 YOSEMITE AVE W **N/A**
< 1/8 **MANTECA, CA 95336**
1 ft.

Site 4 of 12 in cluster B

Relative: **Lower**
Actual: **37 ft.**

FINDS:
Registry ID: 110065659059

Click Here for FRS Facility Detail Report:

Environmental Interest/Information System:
STATE MASTER

Click this hyperlink while viewing on your computer to access additional FINDS: detail in the EDR Site Report.

B14 **RAINWATER CORP** **EDR Hist Auto** **1020370286**
420 E YOSEMITE AVE **N/A**
< 1/8 **MANTECA, CA 95336**
1 ft.

Site 5 of 12 in cluster B

Relative: **Lower**
Actual: **37 ft.**

EDR Hist Auto

Year:	Name:	Type:
1969	TIPTON GEORGE P	Gasoline Service Stations
1970	TIPTON GEORGE P	Gasoline Service Stations
1993	RAINWATER MINI MARKET	Carwashes, NEC
1994	RAINWATER CORP	Carwashes, NEC

B15 **MANTECA HIGH SCHOOL INCREMENT 3** **NPDES** **S126355208**
400 E YOSEMITE AVENUE **CIWQS** **N/A**
< 1/8 **MANTECA, CA 95336** **CERS**
1 ft.

Site 6 of 12 in cluster B

Relative: **Lower**
Actual: **37 ft.**

NPDES:

Name:	MANTECA HIGH SCHOOL INCREMENT 3
Address:	400 E YOSEMITE AVENUE
City,State,Zip:	MANTECA, CA 95336
Facility Status:	Active
NPDES Number:	CAS000002
Region:	5S
Agency Number:	0
Regulatory Measure ID:	521865
Place ID:	Not reported

MANTECA HIGH SCHOOL INCREMENT 3 (Continued) **S126355208**

Order Number:	2009-0009-DWQ
WDID:	5S39C391065
Regulatory Measure Type:	Enrollee
Program Type:	Construction
Adoption Date Of Regulatory Measure:	Not reported
Effective Date Of Regulatory Measure:	08/11/2020
Termination Date Of Regulatory Measure:	Not reported
Expiration Date Of Regulatory Measure:	Not reported
Discharge Address:	PO Box 32
Discharge Name:	Manteca Unified School District
Discharge City:	Manteca
Discharge State:	California
Discharge Zip:	95336
Status:	Not reported
Status Date:	Not reported
Operator Name:	Not reported
Operator Address:	Not reported
Operator City:	Not reported
Operator State:	Not reported
Operator Zip:	Not reported

Name:	MANTECA HIGH SCHOOL INCREMENT 3
Address:	400 E YOSEMITE AVENUE
City,State,Zip:	MANTECA, CA 95336
Facility Status:	Not reported
NPDES Number:	Not reported
Region:	Not reported
Agency Number:	Not reported
Regulatory Measure ID:	Not reported
Place ID:	Not reported
Order Number:	Not reported
WDID:	5S39C391065
Regulatory Measure Type:	Construction
Program Type:	Not reported
Adoption Date Of Regulatory Measure:	Not reported
Effective Date Of Regulatory Measure:	Not reported
Termination Date Of Regulatory Measure:	Not reported
Expiration Date Of Regulatory Measure:	Not reported
Discharge Address:	Not reported
Discharge Name:	Not reported
Discharge City:	Not reported
Discharge State:	Not reported
Discharge Zip:	Not reported
Status:	Active
Status Date:	08/11/2020
Operator Name:	Manteca Unified School District
Operator Address:	PO Box 32
Operator City:	Manteca
Operator State:	California
Operator Zip:	95336

CIWQS:

Name:	MANTECA HIGH SCHOOL INCREMENT 3
Address:	400 E YOSEMITE AVENUE
City,State,Zip:	MANTECA, CA 95336
Agency:	Manteca Unified School District
Agency Address:	PO Box 32, Manteca, CA 95336

MANTECA HIGH SCHOOL INCREMENT 3 (Continued) **S126355208**

Place/Project Type:	Construction - Other: School
SIC/NAICS:	Not reported
Region:	5S
Program:	CONSTW
Regulatory Measure Status:	Active
Regulatory Measure Type:	Storm water construction
Order Number:	2009-0009-DWQ
WDID:	5S39C391065
NPDES Number:	CAS000002
Adoption Date:	Not reported
Effective Date:	08/11/2020
Termination Date:	Not reported
Expiration/Review Date:	Not reported
Design Flow:	Not reported
Major/Minor:	Not reported
Complexity:	Not reported
TTWQ:	Not reported
Enforcement Actions within 5 years:	0
Violations within 5 years:	0
Latitude:	37.79565
Longitude:	-121.21178

CERS:

Name:	MANTECA HIGH SCHOOL INCREMENT 3
Address:	400 E YOSEMITE AVENUE
City,State,Zip:	MANTECA, CA 95336
Site ID:	585131
CERS ID:	882684
CERS Description:	Construction Storm Water

Affiliation:

Affiliation Type Desc:	Owner/Operator
Entity Name:	Manteca Unified School District
Entity Title:	Operator
Affiliation Address:	PO Box 32
Affiliation City:	Manteca
Affiliation State:	CA
Affiliation Country:	Not reported
Affiliation Zip:	95336
Affiliation Phone:	,

B16 **MANTECA HIGH SCHOOL MODERNIZATION INC 1** **NPDES S124422565**
400 E YOSEMITE AVENUE **CIWQS N/A**
< 1/8 **MANTECA, CA 95336**
1 ft.

Site 7 of 12 in cluster B

Relative: **Lower**

Actual: **37 ft.**

NPDES:

Name:	MANTECA HIGH SCHOOL MODERNIZATION INC 1
Address:	400 E YOSEMITE AVENUE
City,State,Zip:	MANTECA, CA 95336
Facility Status:	Terminated
NPDES Number:	CAS000002
Region:	5S
Agency Number:	0
Regulatory Measure ID:	507654
Place ID:	Not reported

MANTECA HIGH SCHOOL MODERNIZATION INC 1 (Continued) **S124422565**

Order Number:	2009-0009-DWQ
WDID:	5S39C387063
Regulatory Measure Type:	Enrollee
Program Type:	Construction
Adoption Date Of Regulatory Measure:	Not reported
Effective Date Of Regulatory Measure:	05/31/2019
Termination Date Of Regulatory Measure:	01/23/2020
Expiration Date Of Regulatory Measure:	Not reported
Discharge Address:	PO Box 32
Discharge Name:	Manteca Unified School District
Discharge City:	Manteca
Discharge State:	California
Discharge Zip:	95336
Status:	Not reported
Status Date:	Not reported
Operator Name:	Not reported
Operator Address:	Not reported
Operator City:	Not reported
Operator State:	Not reported
Operator Zip:	Not reported

Name:	MANTECA HIGH SCHOOL MODERNIZATION INC 1
Address:	400 E YOSEMITE AVENUE
City,State,Zip:	MANTECA, CA 95336
Facility Status:	Not reported
NPDES Number:	Not reported
Region:	Not reported
Agency Number:	Not reported
Regulatory Measure ID:	Not reported
Place ID:	Not reported
Order Number:	Not reported
WDID:	5S39C387063
Regulatory Measure Type:	Construction
Program Type:	Not reported
Adoption Date Of Regulatory Measure:	Not reported
Effective Date Of Regulatory Measure:	Not reported
Termination Date Of Regulatory Measure:	Not reported
Expiration Date Of Regulatory Measure:	Not reported
Discharge Address:	Not reported
Discharge Name:	Not reported
Discharge City:	Not reported
Discharge State:	Not reported
Discharge Zip:	Not reported
Status:	Terminated
Status Date:	02/14/2020
Operator Name:	Manteca Unified School District
Operator Address:	PO Box 32
Operator City:	Manteca
Operator State:	California
Operator Zip:	95336

CIWQS:

Name:	MANTECA HIGH SCHOOL MODERNIZATION INC 1
Address:	400 E YOSEMITE AVENUE
City,State,Zip:	MANTECA, CA 95336
Agency:	Manteca Unified School District
Agency Address:	PO Box 32, Manteca, CA 95336

MANTECA HIGH SCHOOL MODERNIZATION INC 1 (Continued) **S124422565**

Place/Project Type:	Construction - Other: School
SIC/NAICS:	Not reported
Region:	5S
Program:	CONSTW
Regulatory Measure Status:	Terminated
Regulatory Measure Type:	Storm water construction
Order Number:	2009-0009-DWQ
WDID:	5S39C387063
NPDES Number:	CAS000002
Adoption Date:	Not reported
Effective Date:	05/31/2019
Termination Date:	01/23/2020
Expiration/Review Date:	Not reported
Design Flow:	Not reported
Major/Minor:	Not reported
Complexity:	Not reported
TTWQ:	Not reported
Enforcement Actions within 5 years:	0
Violations within 5 years:	0
Latitude:	37.79488
Longitude:	-121.21141

C17 **BILLS ALIGNMENT & BRAKE** **RCRA NonGen / NLR** **1024809221**
469 MOFFAT BLVD **CAL000283546**
< 1/8 **MANTECA, CA 95336**
1 ft.

Site 1 of 19 in cluster C

Relative: **Higher**

Actual: **38 ft.**

RCRA Listings:

Date Form Received by Agency:		20040629
Handler Name:	BILLS ALIGNMENT & BRAKE	
Handler Address:		469 MOFFAT BLVD
Handler City,State,Zip:		MANTECA, CA 95336
EPA ID:		CAL000283546
Contact Name:		WILLIAM MEADOWS
Contact Address:		1822 WARING WAY
Contact City,State,Zip:		MODESTO, CA 95350
Contact Telephone:		209-824-9495
Contact Fax:		000-000-0000
Contact Email:		BILLSALIGNMENT469@GMAIL.COM
Contact Title:		Not reported
EPA Region:		09
Land Type:		Not reported
Federal Waste Generator Description:		Not a generator, verified
Non-Notifier:		Not reported
Biennial Report Cycle:		Not reported
Accessibility:		Not reported
Active Site Indicator:		Handler Activities
State District Owner:		Not reported
State District:		Not reported
Mailing Address:		469 MOFFAT BLVD STE A
Mailing City,State,Zip:		MANTECA, CA 95336-0000
Owner Name:	WILLIAM MEADOWS	
Owner Type:		Other
Operator Name:	WILLIAM MEADOWS	
Operator Type:		Other
Short-Term Generator Activity:		No
Importer Activity:		No

BILLS ALIGNMENT & BRAKE (Continued) **1024809221**

Mixed Waste Generator:	No
Transporter Activity:	No
Transfer Facility Activity:	No
Recycler Activity with Storage:	No
Small Quantity On-Site Burner Exemption:	No
Smelting Melting and Refining Furnace Exemption:	No
Underground Injection Control:	No
Off-Site Waste Receipt:	No
Universal Waste Indicator:	Yes
Universal Waste Destination Facility:	Yes
Federal Universal Waste:	No
Active Site Fed-Reg Treatment Storage and Disposal Facility:	Not reported
Active Site Converter Treatment storage and Disposal Facility:	Not reported
Active Site State-Reg Treatment Storage and Disposal Facility:	Not reported
Active Site State-Reg Handler:	---
Federal Facility Indicator:	Not reported
Hazardous Secondary Material Indicator:	N
Sub-Part K Indicator:	Not reported
Commercial TSD Indicator:	No
Treatment Storage and Disposal Type:	Not reported
2018 GPRA Permit Baseline:	Not on the Baseline
2018 GPRA Renewals Baseline:	Not on the Baseline
Permit Renewals Workload Universe:	Not reported
Permit Workload Universe:	Not reported
Permit Progress Universe:	Not reported
Post-Closure Workload Universe:	Not reported
Closure Workload Universe:	Not reported
202 GPRA Corrective Action Baseline:	No
Corrective Action Workload Universe:	No
Subject to Corrective Action Universe:	No
Non-TSDFs Where RCRA CA has Been Imposed Universe:	No
TSDFs Potentially Subject to CA Under 3004 (u)/(v) Universe:	No
TSDFs Only Subject to CA under Discretionary Auth Universe:	No
Corrective Action Priority Ranking:	No NCAPS ranking
Environmental Control Indicator:	No
Institutional Control Indicator:	No
Human Exposure Controls Indicator:	N/A
Groundwater Controls Indicator:	N/A
Operating TSDF Universe:	Not reported
Full Enforcement Universe:	Not reported
Significant Non-Complier Universe:	No
Unaddressed Significant Non-Complier Universe:	No
Addressed Significant Non-Complier Universe:	No
Significant Non-Complier With a Compliance Schedule Universe:	No
Financial Assurance Required: Not reported	
Handler Date of Last Change:	20180905
Recognized Trader-Importer:	No
Recognized Trader-Exporter:	No
Importer of Spent Lead Acid Batteries:	No
Exporter of Spent Lead Acid Batteries:	No
Recycler Activity Without Storage:	No
Manifest Broker:	No
Sub-Part P Indicator:	No

Handler - Owner Operator:
Owner/Operator Indicator: Operator

BILLS ALIGNMENT & BRAKE (Continued) **1024809221**

Owner/Operator Name: WILLIAM MEADOWS
Legal Status: Other
Date Became Current: Not reported
Date Ended Current: Not reported
Owner/Operator Address: 1822 WARING WAY
Owner/Operator City,State,Zip: MODESTO, CA 95350
Owner/Operator Telephone: 209-824-9495
Owner/Operator Telephone Ext: Not reported
Owner/Operator Fax: Not reported
Owner/Operator Email: Not reported

Owner/Operator Indicator: Owner
Owner/Operator Name: WILLIAM MEADOWS
Legal Status: Other
Date Became Current: Not reported
Date Ended Current: Not reported
Owner/Operator Address: 1822 WARING WAY
Owner/Operator City,State,Zip: MODESTO, CA 95350-0000
Owner/Operator Telephone: 209-824-9495
Owner/Operator Telephone Ext: Not reported
Owner/Operator Fax: Not reported
Owner/Operator Email: Not reported

Historic Generators:
Receive Date: 20040629
Handler Name: BILLS ALIGNMENT & BRAKE
Federal Waste Generator Description: Not a generator, verified
State District Owner: Not reported
Large Quantity Handler of Universal Waste: No
Recognized Trader Importer: No
Recognized Trader Exporter: No
Spent Lead Acid Battery Importer: No
Spent Lead Acid Battery Exporter: No
Current Record: Yes
Non Storage Recycler Activity: Not reported
Electronic Manifest Broker: Not reported

List of NAICS Codes and Descriptions:
NAICS Code: 811111
NAICS Description: GENERAL AUTOMOTIVE REPAIR

Facility Has Received Notices of Violations:
Violations: No Violations Found

Evaluation Action Summary:
Evaluations: No Evaluations Found

C18 **JOE'S AUTO REPAIR** **FINDS 1023250975**
469 MOFFAT BLVD STE C **ECHO N/A**
< 1/8 **MANTECA, CA 95337**
1 ft.

Site 2 of 19 in cluster C

Relative: Higher

Actual: 38 ft.

FINDS:
Registry ID: 110065395584

Click Here for FRS Facility Detail Report:

Environmental Interest/Information System:
RCRAInfo is a national information system that supports the Resource Conservation and Recovery Act (RCRA) program through the tracking of events and activities related to facilities that generate, transport, and treat, store, or dispose of hazardous waste. RCRAInfo allows RCRA program staff to track the notification, permit, compliance, and corrective action activities required under RCRA.
STATE MASTER

Click this hyperlink while viewing on your computer to access additional FINDS: detail in the EDR Site Report.

ECHO:

Envid:	1023250975
Registry ID:	110065395584
DFR URL:	http://echo.epa.gov/detailed-facility-report?fid=110065395584
Name:	JOE'S AUTO REPAIR
Address:	469 MOFFAT BLVD STE C
City,State,Zip:	MANTECA, CA 95337

C19 **JOE'S AUTO REPAIR** **RCRA NonGen / NLR** **1024818506**
469 MOFFAT BLVD STE C **CAL000325856**
< 1/8 **MANTECA, CA 95336**
1 ft.

Site 3 of 19 in cluster C

Relative: Higher

Actual: 38 ft.

RCRA Listings:

Date Form Received by Agency:		20071017
Handler Name:	JOE'S AUTO REPAIR	
Handler Address:		469 MOFFAT BLVD STE C
Handler City,State,Zip:		MANTECA, CA 95336-0000
EPA ID:		CAL000325856
Contact Name:		ANTHONY RODRIGUEZ
Contact Address:		469 MOFFAT BLVD STE C
Contact City,State,Zip:		MANTECA, CA 95336
Contact Telephone:		209-824-2633
Contact Fax:		209-824-2633
Contact Email:		JOESAUTOMANTECA@YAHOO.COM
Contact Title:		Not reported
EPA Region:		09
Land Type:		Not reported
Federal Waste Generator Description:		Not a generator, verified
Non-Notifier:		Not reported
Biennial Report Cycle:		Not reported
Accessibility:		Not reported
Active Site Indicator:		Handler Activities
State District Owner:		Not reported
State District:		Not reported
Mailing Address:		469 MOFFAT BLVD STE C
Mailing City,State,Zip:		MANTECA, CA 95336-0000

JOE'S AUTO REPAIR (Continued) **1024818506**

Owner Name:	JOSEPH B. RODRIGUEZ	
Owner Type:		Other
Operator Name:	ANTHONY RODRIGUEZ	
Operator Type:		Other
Short-Term Generator Activity:		No
Importer Activity:		No
Mixed Waste Generator:		No
Transporter Activity:		No
Transfer Facility Activity:		No
Recycler Activity with Storage:		No
Small Quantity On-Site Burner Exemption:		No
Smelting Melting and Refining Furnace Exemption:		No
Underground Injection Control:		No
Off-Site Waste Receipt:		No
Universal Waste Indicator:		Yes
Universal Waste Destination Facility:		Yes
Federal Universal Waste:		No
Active Site Fed-Reg Treatment Storage and Disposal Facility:		Not reported
Active Site Converter Treatment storage and Disposal Facility:		Not reported
Active Site State-Reg Treatment Storage and Disposal Facility:		Not reported
Active Site State-Reg Handler:		---
Federal Facility Indicator:		Not reported
Hazardous Secondary Material Indicator:		N
Sub-Part K Indicator:		Not reported
Commercial TSD Indicator:		No
Treatment Storage and Disposal Type:		Not reported
2018 GPRA Permit Baseline:		Not on the Baseline
2018 GPRA Renewals Baseline:		Not on the Baseline
Permit Renewals Workload Universe:		Not reported
Permit Workload Universe:		Not reported
Permit Progress Universe:		Not reported
Post-Closure Workload Universe:		Not reported
Closure Workload Universe:		Not reported
202 GPRA Corrective Action Baseline:		No
Corrective Action Workload Universe:		No
Subject to Corrective Action Universe:		No
Non-TSDFs Where RCRA CA has Been Imposed Universe:		No
TSDFs Potentially Subject to CA Under 3004 (u)/(v) Universe:		No
TSDFs Only Subject to CA under Discretionary Auth Universe:		No
Corrective Action Priority Ranking:		No NCAPS ranking
Environmental Control Indicator:		No
Institutional Control Indicator:		No
Human Exposure Controls Indicator:		N/A
Groundwater Controls Indicator:		N/A
Operating TSDF Universe:		Not reported
Full Enforcement Universe:		Not reported
Significant Non-Complier Universe:		No
Unaddressed Significant Non-Complier Universe:		No
Addressed Significant Non-Complier Universe:		No
Significant Non-Complier With a Compliance Schedule Universe:		No
Financial Assurance Required:	Not reported	
Handler Date of Last Change:		20180905
Recognized Trader-Importer:		No
Recognized Trader-Exporter:		No
Importer of Spent Lead Acid Batteries:		No
Exporter of Spent Lead Acid Batteries:		No
Recycler Activity Without Storage:		No

JOE'S AUTO REPAIR (Continued) **1024818506**

Manifest Broker: No
Sub-Part P Indicator: No

Handler - Owner Operator:
Owner/Operator Indicator: Operator
Owner/Operator Name: ANTHONY RODRIGUEZ
Legal Status: Other
Date Became Current: Not reported
Date Ended Current: Not reported
Owner/Operator Address: 469 MOFFAT BLVD STE C
Owner/Operator City,State,Zip: MANTECA, CA 95336
Owner/Operator Telephone: 209-824-2633
Owner/Operator Telephone Ext: Not reported
Owner/Operator Fax: Not reported
Owner/Operator Email: Not reported

Owner/Operator Indicator: Owner
Owner/Operator Name: JOSEPH B. RODRIGUEZ
Legal Status: Other
Date Became Current: Not reported
Date Ended Current: Not reported
Owner/Operator Address: 9160 LATHROP RD
Owner/Operator City,State,Zip: MANTECA, CA 95337-0000
Owner/Operator Telephone: 209-858-8019
Owner/Operator Telephone Ext: Not reported
Owner/Operator Fax: Not reported
Owner/Operator Email: Not reported

Historic Generators:
Receive Date: 20071017
Handler Name: JOE'S AUTO REPAIR
Federal Waste Generator Description: Not a generator, verified
State District Owner: Not reported
Large Quantity Handler of Universal Waste: No
Recognized Trader Importer: No
Recognized Trader Exporter: No
Spent Lead Acid Battery Importer: No
Spent Lead Acid Battery Exporter: No
Current Record: Yes
Non Storage Recycler Activity: Not reported
Electronic Manifest Broker: Not reported

List of NAICS Codes and Descriptions:
NAICS Code: 811111
NAICS Description: GENERAL AUTOMOTIVE REPAIR

Facility Has Received Notices of Violations:
Violations: No Violations Found

Evaluation Action Summary:
Evaluations: No Evaluations Found

C20 **JOES AUTO REPAIR** **CERS HAZ WASTE** **S121775752**
469 MOFFAT BLVD STE C **CERS** **N/A**
< 1/8 **MANTECA, CA 95337**
1 ft.

Site 4 of 19 in cluster C

Relative: Higher
Actual: 38 ft.

CERS HAZ WASTE:
Name: JOES AUTO REPAIR
Address: 469 MOFFAT BLVD STE C
City,State,Zip: MANTECA, CA 95337
Site ID: 40208
CERS ID: 10187029
CERS Description: Hazardous Waste Generator

CERS:
Name: JOES AUTO REPAIR
Address: 469 MOFFAT BLVD STE C
City,State,Zip: MANTECA, CA 95337
Site ID: 40208
CERS ID: 10187029
CERS Description: Chemical Storage Facilities

Violations:
Site ID: 40208
Site Name: JOES AUTO REPAIR
Violation Date: 03-03-2022
Citation: 40 CFR 1 262.34(d)(5)(i) - U.S. Code of Federal Regulations, Title 40, Chapter 1, Section(s) 262.34(d)(5)(i)
Violation Description: Failure to have at least one employee either on the premises or on call (i.e., available to respond to an emergency by reaching the facility within a short period of time) with the responsibility for coordinating all emergency response measures.
Violation Notes: Returned to compliance on 04/18/2022. OBSERVATION: A current modified contingency plan with an assigned emergency coordinator was not posted at the facility. REGULATION GUIDANCE: The emergency coordinator or his designee must respond to any emergencies that arise. The business operator must post the following information next to telephones or in areas directly involved in the generation and accumulation of hazardous waste: the name and emergency telephone number of the emergency coordinator, the location of fire extinguishers and spill control material, and the telephone number of the fire department unless the facility has a direct alarm. CORRECTIVE ACTION: Immediately post the required information at the facility. Provide a statement to the San Joaquin County Environmental Health Department that the correction is complete.
Violation Division: San Joaquin County Environmental Health
Violation Program: HW
Violation Source: CERS,

Site ID: 40208
Site Name: JOES AUTO REPAIR
Violation Date: 01-13-2016
Citation: 22 CCR 12 66262.12 - California Code of Regulations, Title 22, Chapter 12, Section(s) 66262.12
Violation Description: Failure to obtain and/or maintain an Active EPA ID.
Violation Notes: Returned to compliance on 02/12/2016. This facility s hazardous waste ID number is inactive. A hazardous waste generator shall not treat, store, dispose of, transport or offer for transportation, hazardous waste without a hazardous waste ID number. Go to the DTSC web site

JOES AUTO REPAIR (Continued) **S121775752**

	http://www.dtsc.ca.gov/IDManifest/PERMHWID.cfm for the form to reactivate the ID number . Immediately reactivate your State ID number and submit evidence to the EHD.
Violation Division:	San Joaquin County Environmental Health
Violation Program:	HW
Violation Source:	CERS,
Site ID:	40208
Site Name:	JOES AUTO REPAIR
Violation Date:	03-03-2022
Citation:	HSC 6.95 25508(a)(3 - California Health and Safety Code, Chapter 6.95, Section(s) 25508(a)(3
Violation Description:	Failure to report program data electronically.
Violation Notes:	Returned to compliance on 04/18/2022. OBSERVATION: The Business Owner/Operator Identification form was not submitted . Fail to submit business activity and owner identification page for 2020. REGULATION GUIDANCE: This information must be current and submitted as part of the business plan. CORRECTIVE ACTION: Immediately log into the California Environmental Reporting System (CERS) at http://cers.calepa.ca.gov/, enter the correct or updated information, and submit to the EHD for approval.
Violation Division:	San Joaquin County Environmental Health
Violation Program:	HMRRP
Violation Source:	CERS,
Site ID:	40208
Site Name:	JOES AUTO REPAIR
Violation Date:	01-13-2016
Citation:	40 CFR 1 262.34(d)(5)(iii) - U.S. Code of Federal Regulations, Title 40, Chapter 1, Section(s) 262.34(d)(5)(iii)
Violation Description:	Failure to ensure employees are familiar with the handling and compliance of hazardous waste regulations and emergency response.
Violation Notes:	Returned to compliance on 07/06/2017. At the time of inspection, it could not be demonstrated (not necessarily documented) that employees who handle hazardous waste were properly trained. Mr. Rodriguez indicated that no hazardous waste training was provided in the recent years. The generator must ensure that all employees who handle hazardous waste are thoroughly familiar with proper waste handling and emergency procedures. Immediately provide training to all employees who handle hazardous waste and submit a copy of the training records to the EHD.
Violation Division:	San Joaquin County Environmental Health
Violation Program:	HW
Violation Source:	CERS,
Site ID:	40208
Site Name:	JOES AUTO REPAIR
Violation Date:	03-03-2022
Citation:	HSC 6.95 25508(a)(3) - California Health and Safety Code, Chapter 6.95, Section(s) 25508(a)(3)
Violation Description:	Failure to complete and electronically submit hazardous material inventory information for all reportable hazardous materials on site at or above reportable quantities.
Violation Notes:	Returned to compliance on 04/18/2022. OBSERVATION: The current Hazardous Materials Inventory forms for 2020 were not submitted. REGULATION GUIDANCE :The Hazardous materials inventory information must be current and submitted as part of the business plan. CORRECTIVE

JOES AUTO REPAIR (Continued) **S121775752**

ACTIONS: Immediately log into the California Environmental Reporting System (CERS) at http://cers.calepa.ca.gov/, enter the correct or updated information, and submit to the EHD for approval.

Violation Division: San Joaquin County Environmental Health
Violation Program: HMRRP
Violation Source: CERS,

Site ID: 40208
Site Name: JOES AUTO REPAIR
Violation Date: 03-03-2022
Citation: HSC 6.95 25505(a)(4) - California Health and Safety Code, Chapter 6.95, Section(s) 25505(a)(4)
Violation Description: Failure to provide initial and annual training to all employees in safety procedures in the event of a release or threatened release of a hazardous material or failure to document and maintain training records for a minimum of three years.
Violation Notes: Returned to compliance on 04/18/2022. OBSERVATION: Proof of employees training was not provided during the inspection. REGULATION GUIDANCE: The business plan shall include provisions for ensuring that appropriate personnel receive initial and annual refresher training. All employees shall be trained in safety procedures in the event of a release or threatened release of a hazardous material, including, but not limited to, familiarity with the following plans and procedures: (A) Immediate notification contacts to the appropriate local emergency response personnel and to the unified program agency. (B) Procedures for the mitigation of a release or threatened release to minimize any potential harm or damage to persons, property, or the environment. (C) Evacuation plans and procedures, including immediate notice, for the business site. This training shall be documented electronically or by hard copy and shall be made available for a minimum of three years. CORRECTIVE ACTION: Immediately provide employee training

Violation Division: San Joaquin County Environmental Health
Violation Program: HMRRP
Violation Source: CERS,

Site ID: 40208
Site Name: JOES AUTO REPAIR
Violation Date: 01-28-2019
Citation: HSC 6.5 25250.22 - California Health and Safety Code, Chapter 6.5, Section(s) 25250.22
Violation Description: Failure to properly manage used oil and/or fuel filters in accordance with the requirements.
Violation Notes: Returned to compliance on 02/01/2019. One black metal 55 gallon drum of drained used oil filters was observed without an accumulation start date. The last available disposal record for drained used oil filters was dated 5/10/17. Facilities that generate up to one ton of used oil filters per year may store the filters up to one year. Facilities that generate one ton or more of used oil filters may store the filters for up to 180 days. Immediately recycle these filters under a bill of lading and submit a copy of the bill of lading to the EHD.

Violation Division: San Joaquin County Environmental Health
Violation Program: HW
Violation Source: CERS,

Site ID: 40208
Site Name: JOES AUTO REPAIR
Violation Date: 01-13-2016

JOES AUTO REPAIR (Continued) **S121775752**

Citation:	HSC 6.11 25404(e)(4) - California Health and Safety Code, Chapter 6.11, Section(s) 25404(e)(4)
Violation Description:	Failure to report program data electronically.
Violation Notes:	Returned to compliance on 02/12/2016. A submission to the California Electronic Reporting System (CERS) for the hazardous waste program has not been made. Beginning January 1, 2013, all businesses are required to submit all new (or any changes to existing) hazardous waste information online to the CERS at http://cers.calepa.ca.gov. Be sure to include your hazardous waste activity in the Businesses Activities section in CERS in addition to any other relevant activities and required fields.
Violation Division:	San Joaquin County Environmental Health
Violation Program:	HW
Violation Source:	CERS,
Site ID:	40208
Site Name:	JOES AUTO REPAIR
Violation Date:	03-03-2022
Citation:	HSC 6.95 25508(a)(3) - California Health and Safety Code, Chapter 6.95, Section(s) 25508(a)(3)
Violation Description:	Failure to establish and electronically submit an adequate emergency response plan and procedures for a release or threatened release of a hazardous material.
Violation Notes:	Returned to compliance on 04/18/2022. OBSERVATION: The emergency response(ER) procedures were not submitted for 2020. REGULATION GUIDANCE: A business plan shall include the following emergency response procedures for a release or threatened release of hazardous materials, including, but not limited to, the following: - immediate notification of local emergency personnel and the Environmental Health Department (EHD) - procedures for the mitigation of a release or threatened release to minimize any potential harm or damage to persons, property, or the environment - evacuation plans and procedures, including immediate notice, for the site CORRECTIVE ACTION: Immediately log into the California Environmental Reporting System (CERS) at http://cers.calepa.ca.gov/, upload the correct or updated information, and submit to the EHD for approval.
Violation Division:	San Joaquin County Environmental Health
Violation Program:	HMRRP
Violation Source:	CERS,
Site ID:	40208
Site Name:	JOES AUTO REPAIR
Violation Date:	10-09-2018
Citation:	HSC 6.95 25508(a)(1) - California Health and Safety Code, Chapter 6.95, Section(s) 25508(a)(1)
Violation Description:	Failure to complete and electronically submit hazardous material inventory information for all reportable hazardous materials on site at or above reportable quantities.
Violation Notes:	Returned to compliance on 10/29/2018. The Hazardous Materials Inventory forms for all chemicals are not complete. Please add the new federal hazard categories to the site map. This information must be current and submitted as part of the business plan. Immediately log into the California Environmental Reporting System (CERS) at http://cers.calepa.ca.gov/, enter the correct or updated information, and submit to the EHD for approval.
Violation Division:	San Joaquin County Environmental Health
Violation Program:	HMRRP

JOES AUTO REPAIR (Continued) **S121775752**

Violation Source:	CERS,
Site ID:	40208
Site Name:	JOES AUTO REPAIR
Violation Date:	01-28-2019
Citation:	40 CFR 1 265.33 - U.S. Code of Federal Regulations, Title 40, Chapter 1, Section(s) 265.33
Violation Description:	Failure to test and maintain as necessary all facility communications or alarm systems, fire protection equipment, spill control equipment, and decontamination equipment to assure its proper operation in time of emergency.
Violation Notes:	Returned to compliance on 02/01/2019. One eye wash bottle was observed by the sink with an expiration date of 10/93. All facility communications or alarm systems, fire protection equipment, spill control equipment, and decontamination equipment, where required, shall be tested and maintained as necessary to assure its proper operation in time of emergency. Immediately begin this practice.
Violation Division:	San Joaquin County Environmental Health
Violation Program:	HW
Violation Source:	CERS,
Site ID:	40208
Site Name:	JOES AUTO REPAIR
Violation Date:	03-03-2022
Citation:	HSC 6.95 25508(a)(3) - California Health and Safety Code, Chapter 6.95, Section(s) 25508(a)(3)
Violation Description:	Failure to complete and electronically submit a site map with all required content.
Violation Notes:	Returned to compliance on 04/18/2022. OBSERVATION: A site map was not submitted for 2020 as part of the business plan. REGULATION GUIDANCE: A site map shall contain a north orientation, loading areas, internal roads, adjacent streets, storm and sewer drains, access and exit points, emergency shutoffs, evacuation staging areas, hazardous material handling and storage areas, and emergency response equipment. If a site map element is not applicable for your facility then list it on the map and label as NA". CORRECTIVE ACTION: Immediately log into the California Environmental Reporting System (CERS) at http://cers.calepa.ca.gov/, upload the correct or updated information, and submit to the EHD for approval.
Violation Division:	San Joaquin County Environmental Health
Violation Program:	HMRRP
Violation Source:	CERS,
Site ID:	40208
Site Name:	JOES AUTO REPAIR
Violation Date:	10-09-2018
Citation:	HSC 6.95 25508(a)(1) - California Health and Safety Code, Chapter 6.95, Section(s) 25508(a)(1)
Violation Description:	Failure to complete and electronically submit a site map with all required content.
Violation Notes:	Returned to compliance on 10/29/2018. A site map was not complete as part of the business plan. The site map is missing an evacuation staging area, storm drain locations, utilities shut off, loading and unloading are for the chemicals. Please add the missing elements to the site map. A site map shall contain a north orientation, loading areas, internal roads, adjacent streets, storm and sewer drains, access and exit points, emergency shutoffs, evacuation staging areas,

JOES AUTO REPAIR (Continued) **S121775752**

hazardous material handling and storage areas, and emergency response equipment. If a site map element is not applicable for your facility then list it on the map and label as NA". Immediately log into the California Environmental Reporting System (CERS) at http://cers.calepa.ca.gov/, upload the correct or updated information, and submit to the EHD for approval.

Violation Division: San Joaquin County Environmental Health
Violation Program: HMRRP
Violation Source: CERS,

Site ID: 40208
Site Name: JOES AUTO REPAIR
Violation Date: 08-26-2015
Citation: HSC 6.95 25508(a)(1) - California Health and Safety Code, Chapter 6.95, Section(s) 25508(a)(1)
Violation Description: Failure to establish and electronically submit an adequate training program in safety procedures in the event of a release or threatened release of a hazardous material.
Violation Notes: Returned to compliance on 09/17/2015. A training program was not submitted . Training programs for all employees and annual training, including refresher courses, shall include safety procedures for the event of a release or threatened release of a hazardous material, including, but not limited to, familiarity with the facility's emergency response plans and procedures. These training programs may take into consideration of each employee. Immediately prepare or update the facility's training program, log into the California Environmental Reporting System (CERS) at http://cers.calepa.ca.gov/, upload the correct or updated information, and submit to the EHD for approval.
Violation Division: San Joaquin County Environmental Health
Violation Program: HMRRP
Violation Source: CERS,

Site ID: 40208
Site Name: JOES AUTO REPAIR
Violation Date: 10-09-2018
Citation: HSC 6.95 25508(a)(1) - California Health and Safety Code, Chapter 6.95, Section(s) 25508(a)(1)
Violation Description: Failure to annually review and electronically certify that the business plan is complete and accurate on or before the annual due date.
Violation Notes: Returned to compliance on 10/09/2018. The business plan information has not been reviewed and resubmitted in the California Environmental Reporting System (CERS) annually. The business plan was not submitted between 11/1/2017 - 1/15/2018 making it late. The business plan was last submitted on 1/24/2018. The hazardous materials inventory shall be submitted by January 15 of each calendar year and may be submitted beginning November 1 of the previous year. Immediately log into the CERS at http://cers.calepa.ca.gov/, enter the correct or updated information, and submit to the EHD for approval.
Violation Division: San Joaquin County Environmental Health
Violation Program: HMRRP
Violation Source: CERS,

Site ID: 40208
Site Name: JOES AUTO REPAIR
Violation Date: 01-28-2019

JOES AUTO REPAIR (Continued) **S121775752**

Citation:	22 CCR 12 66262.34(f) - California Code of Regulations, Title 22, Chapter 12, Section(s) 66262.34(f)
Violation Description:	Failure to properly label hazardous waste accumulation containers and portable tanks with the following requirements: "Hazardous Waste", name and address of the generator, physical and chemical characteristics of the Hazardous Waste, and starting accumulation date.
Violation Notes:	Returned to compliance on 01/28/2019. Two black metal 55 gallon drums of used oil were observed without an accumulation start date. This was corrected on site. One white plastic 55 gallon drum of used antifreeze was observed without an accumulation start date. This was corrected on site. All hazardous waste containers shall be marked with the following information: - the words Hazardous Waste - name and address of generator - hazardous properties - physical state - composition (contents) - accumulation start date Immediately ensure that all hazardous waste containers are marked with all the required information.
Violation Division:	San Joaquin County Environmental Health
Violation Program:	HW
Violation Source:	CERS,
Site ID:	40208
Site Name:	JOES AUTO REPAIR
Violation Date:	03-03-2022
Citation:	HSC 6.95 25508(a)(3) - California Health and Safety Code, Chapter 6.95, Section(s) 25508(a)(3)
Violation Description:	Failure to establish and/or electronically submit an adequate training program in safety procedures in the event of a release or threatened release of a hazardous material. *Verify agricultural handler exemption HSC 25507.1
Violation Notes:	Returned to compliance on 04/18/2022. OBSERVATION: A training program was not submitted for 2020. REGULATION GUIDANCE: Training programs for all employees and annual training, including refresher courses, shall include familiarity with the facility's Emergency response plans and procedures in the event of a release or threatened release of a hazardous material. Training shall cover, but not limited to, all of the following: (A) Immediate notification contacts to the appropriate local emergency response personnel and to the unified program agency. (B) Procedures for the mitigation of a release or threatened release to minimize any potential harm or damage to persons, property, or the environment. (C) Evacuation plans and procedures, including immediate notice, for the business site. These training programs may take into consideration the position of each employee. CORRECTIVE ACTION: Immediately prepare or update the facility's training program, log into the California Environmental Reporting System (CERS) at
Violation Division:	San Joaquin County Environmental Health
Violation Program:	HMRRP
Violation Source:	CERS,
Site ID:	40208
Site Name:	JOES AUTO REPAIR
Violation Date:	08-26-2015
Citation:	HSC 6.95 25508(a)(1) - California Health and Safety Code, Chapter 6.95, Section(s) 25508(a)(1)
Violation Description:	Failure to establish and electronically submit an adequate emergency response plan and procedures for a release or threatened release of a hazardous material.

JOES AUTO REPAIR (Continued) **S121775752**

Violation Notes: Returned to compliance on 09/17/2015. The emergency response procedures were not submitted . A business plan shall include the following emergency response procedures for a release or threatened release of hazardous materials, including, but not limited to, the following: - immediate notification of local emergency personnel and the Environmental Health Department (EHD) - procedures for the mitigation of a release or threatened release to minimize any potential harm or damage to persons, property, or the environment - evacuation plans and procedures, including immediate notice, for the site Immediately log into the California Environmental Reporting System (CERS) at http://cers.calepa.ca.gov/, upload the correct or updated information, and submit to the EHD for approval.
Violation Division: San Joaquin County Environmental Health
Violation Program: HMRRP
Violation Source: CERS,

Evaluation:
Eval General Type: Compliance Evaluation Inspection
Eval Date: 03-03-2022
Violations Found: Yes
Eval Type: Routine done by local agency
Eval Notes: Conducted a Hazardous Materials Business Plan (HMBP) inspection. There were six violation(s) observed during the inspection. Complete and submit a copy of the Return to Compliance Certification form to the EHD with a statement documenting the corrective actions that have been or will be taken for each violation, and any supporting paperwork, by 04/1/2022. To minimize person to person contact EHD is choosing to write the name of person receiving the report instead of having them sign. Starting September 1, 2018, all in-office CERS help will be provided at EHD hourly rate ($152). To schedule an appointment, please call (209) 468-3420. Documents provided: Inspection report, return to compliance, corrective action statement form, and a schedule of approve free CUPA training classes.
Eval Division: San Joaquin County Environmental Health
Eval Program: HMRRP
Eval Source: CERS,

Eval General Type: Compliance Evaluation Inspection
Eval Date: 01-28-2019
Violations Found: Yes
Eval Type: Routine done by local agency
Eval Notes: Complete and submit a copy of the Return to Compliance Certification form to the EHD with a statement documenting the corrective actions that have been or will be taken for each violation, and any supporting paperwork, by February 28, 2019. Starting September 1, 2018, all in-office CERS help will be provided at EHD hourly rate ($152). To schedule an appointment, please call (209) 468-3420. Inspector provided: Return to Compliance Certification form and flier for free CUPA classes. Waste Streams Observed: used oil, used antifreeze, and drained used oil filters.
Eval Division: San Joaquin County Environmental Health
Eval Program: HW
Eval Source: CERS,

Eval General Type: Compliance Evaluation Inspection
Eval Date: 03-03-2022
Violations Found: Yes

JOES AUTO REPAIR (Continued) **S121775752**

Eval Type: Routine done by local agency
Eval Notes: Complete and submit a copy of the Return to Compliance Certification form to the EHD with a statement documenting the corrective actions that have been or will be taken for each violation, and any supporting paperwork, by 04/01/2022 . Wastes generated by this facility: -Used oil -used paper filters -Used Antifreeze -Drained used metal filters To minimize person to person contact EHD is choosing to write the name of person receiving the report instead of having them sign. Starting September 1, 2018, all in-office CERS help will be provided at EHD hourly rate ($152). To schedule an appointment, please call (209) 468-3420. Documents provided: Inspection report, corrective action statement form, return to compliance certification form, schedule of free CUPA training classes. Minor violation corrected on site. -Oil was observed on top of the 55gallon container stored inside the hazardous waste area inside facility. The facility shall be maintained and operated to mini
Eval Division: San Joaquin County Environmental Health
Eval Program: HW
Eval Source: CERS,

Eval General Type: Compliance Evaluation Inspection
Eval Date: 08-26-2015
Violations Found: Yes
Eval Type: Routine done by local agency
Eval Notes: Complete and submit a copy of the Return to Compliance Certification form to the EHD with a statement documenting the corrective actions that have been or will be taken for each violation, and any supporting paperwork, by 9/25/2015. Please be aware as of January 1, 2013, all businesses are required to submit all hazardous materials information online to the California Environmental Reporting System (CERS) at http://cers.calepa.ca.gov. Be sure to include your hazardous material activity in the Businesses Activities section in CERS in addition to any other relevant activities and required fields.
Eval Division: San Joaquin County Environmental Health
Eval Program: HMRRP
Eval Source: CERS,

Eval General Type: Compliance Evaluation Inspection
Eval Date: 10-09-2018
Violations Found: Yes
Eval Type: Routine done by local agency
Eval Notes: Complete and submit a copy of the Return to Compliance Certification form to the EHD with a statement documenting the corrective actions that have been or will be taken for each violation, and any supporting paperwork, by 11/8/2018 . Starting September 1, 2018, all in-office CERS help will be provided at EHD hourly rate ($152). To schedule an appointment, please call (209) 468-3420.
Eval Division: San Joaquin County Environmental Health
Eval Program: HMRRP
Eval Source: CERS,

Eval General Type: Compliance Evaluation Inspection
Eval Date: 01-13-2016
Violations Found: Yes
Eval Type: Routine done by local agency
Eval Notes: Complete and submit a copy of the Return to Compliance Certification form to the EHD with a statement documenting the corrective actions

JOES AUTO REPAIR (Continued) **S121775752**

that have been or will be taken for each violation, and any supporting paperwork, by 2-13-2016. Please be aware as of January 1, 2013, all businesses are required to submit all hazardous materials information online to the California Environmental Reporting System (CERS) at http://cers.calepa.ca.gov. Be sure to include your hazardous waste activity in the Businesses Activities section in CERS in addition to any other relevant activities and required fields. This facility generates the following wastes: -used oil -used antifreeze -oil and gasoline filters -shop towels are sent out to a commercial laundry facility -battery cores -waste absorbent Provided: -State ID number form -Modified contingency plan form -Sample hazardous waste labels -EHD free training class schedule -Discussed CERS submittal changes The minor [Truncated]

Eval Division: San Joaquin County Environmental Health
Eval Program: HW
Eval Source: CERS,

Enforcement Action:
Site ID: 40208
Site Name: JOES AUTO REPAIR
Site Address: 469 MOFFAT BLVD STE C
Site City: MANTECA
Site Zip: 95337
Enf Action Date: 01-13-2016
Enf Action Type: Notice of Violation (Unified Program)
Enf Action Description: Notice of Violation Issued by the Inspector at the Time of Inspection
Enf Action Notes: Not reported
Enf Action Division: San Joaquin County Environmental Health
Enf Action Program: HW
Enf Action Source: CERS,

Site ID: 40208
Site Name: JOES AUTO REPAIR
Site Address: 469 MOFFAT BLVD STE C
Site City: MANTECA
Site Zip: 95337
Enf Action Date: 08-26-2015
Enf Action Type: Notice of Violation (Unified Program)
Enf Action Description: Notice of Violation Issued by the Inspector at the Time of Inspection
Enf Action Notes: Not reported
Enf Action Division: San Joaquin County Environmental Health
Enf Action Program: HMRRP
Enf Action Source: CERS,

Affiliation:
Affiliation Type Desc: CUPA District
Entity Name: San Joaquin Cnty Env Health
Entity Title: Not reported
Affiliation Address: 1868 East Hazelton Avenue
Affiliation City: Stockton
Affiliation State: CA
Affiliation Country: Not reported
Affiliation Zip: 95205-6232
Affiliation Phone: (209) 468-3420,

Affiliation Type Desc: Document Preparer

JOES AUTO REPAIR (Continued) **S121775752**

Entity Name:	Joseph Rodriguez
Entity Title:	Not reported
Affiliation Address:	Not reported
Affiliation City:	Not reported
Affiliation State:	Not reported
Affiliation Country:	Not reported
Affiliation Zip:	Not reported
Affiliation Phone:	,
Affiliation Type Desc:	Environmental Contact
Entity Name:	Joseph Rodriguez
Entity Title:	Not reported
Affiliation Address:	469 Moffat Blvd Ste C
Affiliation City:	Manteca
Affiliation State:	CA
Affiliation Country:	Not reported
Affiliation Zip:	95336
Affiliation Phone:	,
Affiliation Type Desc:	Legal Owner
Entity Name:	Joseph Rodriguez
Entity Title:	Not reported
Affiliation Address:	469 MOFFAT BLVD STE C
Affiliation City:	MANTECA
Affiliation State:	CA
Affiliation Country:	United States
Affiliation Zip:	95337
Affiliation Phone:	(209) 858-8019,
Affiliation Type Desc:	Parent Corporation
Entity Name:	JOES AUTO REPAIR
Entity Title:	Not reported
Affiliation Address:	Not reported
Affiliation City:	Not reported
Affiliation State:	Not reported
Affiliation Country:	Not reported
Affiliation Zip:	Not reported
Affiliation Phone:	,
Affiliation Type Desc:	Identification Signer
Entity Name:	Joseph Rodriguez
Entity Title:	owner
Affiliation Address:	Not reported
Affiliation City:	Not reported
Affiliation State:	Not reported
Affiliation Country:	Not reported
Affiliation Zip:	Not reported
Affiliation Phone:	,
Affiliation Type Desc:	Facility Mailing Address
Entity Name:	Mailing Address
Entity Title:	Not reported
Affiliation Address:	469 MOFFAT BLVD STE C
Affiliation City:	MANTECA
Affiliation State:	CA
Affiliation Country:	Not reported
Affiliation Zip:	95337

JOES AUTO REPAIR (Continued) **S121775752**

Affiliation Phone: ,

Affiliation Type Desc: Operator
Entity Name: Joe's Auto Repair
Entity Title: Not reported
Affiliation Address: Not reported
Affiliation City: Not reported
Affiliation State: Not reported
Affiliation Country: Not reported
Affiliation Zip: Not reported
Affiliation Phone: (209) 824-2633,

C21 **PRECISION AUTOMOTIVE OF MANTECA** **FINDS 1024638081**
475 MOFFAT BLVD **ECHO N/A**
< 1/8 **MANTECA, CA 95336**
1 ft.

Site 5 of 19 in cluster C

Relative: Higher
Actual: 38 ft.

FINDS:
Registry ID: 110070426468

Click Here for FRS Facility Detail Report:

Environmental Interest/Information System:
RCRAInfo is a national information system that supports the Resource Conservation and Recovery Act (RCRA) program through the tracking of events and activities related to facilities that generate, transport, and treat, store, or dispose of hazardous waste. RCRAInfo allows RCRA program staff to track the notification, permit, compliance, and corrective action activities required under RCRA.

Click this hyperlink while viewing on your computer to access additional FINDS: detail in the EDR Site Report.

ECHO:
Envid: 1024638081
Registry ID: 110070426468
DFR URL: http://echo.epa.gov/detailed-facility-report?fid=110070426468
Name: PRECISION AUTOMOTIVE OF MANTECA
Address: 475 MOFFAT BLVD
City,State,Zip: MANTECA, CA 95336

C22 **BILLS ALIGNMENT & BRAKE** **HAZNET S121018691**
469 MOFFAT BLVD **HWTS N/A**
< 1/8 **MANTECA, CA 95336**
1 ft.

Site 6 of 19 in cluster C

Relative: Higher
Actual: 38 ft.

HAZNET:
Name: BILLS ALIGNMENT & BRAKE
Address: 469 MOFFAT BLVD
Address 2: Not reported
City,State,Zip: MANTECA, CA 953360000
Contact: WILLIAM MEADOWS
Telephone: 2098249495
Mailing Name: Not reported

BILLS ALIGNMENT & BRAKE (Continued) **S121018691**

Mailing Address:	469 MOFFAT BLVD STE A
Year:	2019
Gepaid:	CAL000283546
TSD EPA ID:	CAD097030993
CA Waste Code:	181 - Other inorganic solid waste
Disposal Method:	H141 - Storage, Bulking, And/Or Transfer Off Site--No Treatment/Reovery (H010-H129) Or (H131-H135)
Tons:	0.02500
Year:	2017
Gepaid:	CAL000283546
TSD EPA ID:	CAD097030993
CA Waste Code:	181 - Other inorganic solid waste
Disposal Method:	H141 - Storage, Bulking, And/Or Transfer Off Site--No Treatment/Reovery (H010-H129) Or (H131-H135)
Tons:	0.0375
Year:	2016
Gepaid:	CAL000283546
TSD EPA ID:	CAD097030993
CA Waste Code:	352 - Other organic solids
Disposal Method:	H141 - Storage, Bulking, And/Or Transfer Off Site--No Treatment/Reovery (H010-H129) Or (H131-H135)
Tons:	0.025

Additional Info:

Year:	2017
Gen EPA ID:	CAL000283546
Shipment Date:	20171009
Creation Date:	5/30/2018 18:30:45
Receipt Date:	20171024
Manifest ID:	016774215JJK
Trans EPA ID:	CAD028277036
Trans Name:	ASBURY ENVIRONMENTAL SERVICES
Trans 2 EPA ID:	Not reported
Trans 2 Name:	Not reported
TSDF EPA ID:	CAD097030993
Trans Name:	US ECOLOGY VERNON INC
TSDF Alt EPA ID:	Not reported
TSDF Alt Name:	Not reported
Waste Code Description:	181 - Other inorganic solid waste Organics
RCRA Code:	Not reported
Meth Code:	H141 - Storage, Bulking, And/Or Transfer Off Site--No Treatment/Reovery (H010-H129) Or (H131-H135)
Quantity Tons:	0.0375
Waste Quantity:	75
Quantity Unit:	P
Additional Code 1:	Not reported
Additional Code 2:	Not reported
Additional Code 3:	Not reported
Additional Code 4:	Not reported
Additional Code 5:	Not reported

BILLS ALIGNMENT & BRAKE (Continued) **S121018691**

HWTS:

Name:	BILLS ALIGNMENT & BRAKE
Address:	469 MOFFAT BLVD
Address 2:	Not reported
City,State,Zip:	MANTECA, CA 95336
EPA ID:	CAL000283546
Inactive Date:	Not reported
Create Date:	06/29/2004
Last Act Date:	Not reported
Mailing Name:	Not reported
Mailing Address:	469 MOFFAT BLVD STE A
Mailing Address 2:	Not reported
Mailing City,State,Zip:	MANTECA, CA 953360000
Owner Name:	WILLIAM MEADOWS
Owner Address:	1822 WARING WAY
Owner Address 2:	Not reported
Owner City,State,Zip:	MODESTO, CA 953500000
Contact Name:	WILLIAM MEADOWS
Contact Address:	1822 WARING WAY
Contact Address 2:	Not reported
City,State,Zip:	MODESTO, CA 95350
Facility Status:	Active
Facility Type:	PERMANENT
Category:	STATE
Latitude:	37.790059
Longitude:	-121.20872

NAICS:

EPA ID:	CAL000283546
Create Date:	2004-06-29 13:23:52.157
NAICS Code:	811111
NAICS Description:	General Automotive Repair
Issued EPA ID Date:	2004-06-29 13:23:52.12300
Inactive Date:	Not reported
Facility Name:	BILLS ALIGNMENT & BRAKE
Facility Address:	469 MOFFAT BLVD
Facility Address 2:	Not reported
Facility City:	MANTECA
Facility County:	Not reported
Facility State:	CA
Facility Zip:	95336

C23 **BILLS ALIGNMENT & BRAKE** **CERS HAZ WASTE** **S121767170**
469 MOFFAT BLVD STE A **N/A**
< 1/8 **MANTECA, CA 95336**
1 ft.

Site 7 of 19 in cluster C

Relative: Higher
Actual: 38 ft.

CERS HAZ WASTE:

Name:	BILLS ALIGNMENT & BRAKE
Address:	469 MOFFAT BLVD STE A
City,State,Zip:	MANTECA, CA 95336
Site ID:	363460
CERS ID:	10185027
CERS Description:	Hazardous Waste Generator

Violations:

BILLS ALIGNMENT & BRAKE (Continued) **S121767170**

Site ID:	363460
Site Name:	BILLS ALIGNMENT & BRAKE
Violation Date:	01-16-2020
Citation:	22 CCR 11 66261.7 - California Code of Regulations, Title 22, Chapter 11, Section(s) 66261.7
Violation Description:	Failure to manage empty containers greater than 5 gallons in capacity that previously held a hazardous material/waste in accordance with 22 CCR 11 66261.7 including but not limited to the following: (e)(2)By reclaiming its scrap value onsite or shipping the container or inner liner to a person who reclaims its scrap value; or (3) By reconditioning or re manufacturing the container or inner liner onsite for subsequent reuse, or shipping the container or inner liner to a person who reconditions or re-manufactures the container or inner liner; or (4) By shipping the container or inner liner to a supplier or to another intermediate collection location for accumulation prior to managing the container or inner liner pursuant to subsections (e)(2) or (e)(3) of 22 CCR 11 66261.7; or (i) By shipping the container or inner liner back to the supplier for the purpose of being refilled. (f) A container or an inner liner removed from a container larger than five gallons in capacity which is managed pursuant to subsection (e) of 22 CCR 11 66261.7 shall be marked with the date it has been emptied and shall be managed within one year of being emptied.
Violation Notes:	Returned to compliance on 01/16/2020. OBSERVATION: The following were observed in the hazardous waste storage area: -One empty 55 gallon drum labeled drained used oil filters. Operator states that he does not use drum for used metal oil filters as of early last year. He used 5 gallon bucket for drained used metal oil filters, since this business does not generate that much. REGULATION GUIDANCE: Empty containers which previously held a hazardous material, including hazardous waste must be managed per Title 22 California Code of Regulations (CCR) section 66261.7. Refer to this section and California Department of Toxic Substances Control guidance for more information. CORRECTED ON SITE.
Violation Division:	San Joaquin County Environmental Health
Violation Program:	HW
Violation Source:	CERS,

Site ID:	363460
Site Name:	BILLS ALIGNMENT & BRAKE
Violation Date:	01-12-2016
Citation:	22 CCR 16 66266.130 - California Code of Regulations, Title 22, Chapter 16, Section(s) 66266.130
Violation Description:	Failure to properly handle, manage, label, and recycle used oil and fuel filters.
Violation Notes:	Returned to compliance on 01/16/2020. 1) One 55 gallon container of commingled oil and gasoline filters stored inside the shop had an accumulation start date of 6-28-2010. Facilities that generate up to one ton of used oil filters per year may store the filters up to one year. Facilities that generate one ton or more of used oil filters may store the filters for up to 180 days. Immediately recycle these filters under a bill of lading and submit a copy of the bill of lading to the EHD. 2) One 55 gallon container of commingled oil and gasoline filters stored inside the shop had a lid but was not closed. One filter was left on the drain rack for 3-4 days (according to Mr. Meadows). Used oil filters shall be drained of free-flowing oil, stored in a closed, rainproof container, labeled as drained used oil

BILLS ALIGNMENT & BRAKE (Continued) **S121767170**

filters, and marked with an accumulation start date. The one loose filter was containerized and the filter container was closed at the time of inspection. This was corrected on site.

Violation Division: San Joaquin County Environmental Health
Violation Program: HW
Violation Source: CERS,

Site ID: 363460
Site Name: BILLS ALIGNMENT & BRAKE
Violation Date: 01-16-2020
Citation: HSC 6.5 25250.22 - California Health and Safety Code, Chapter 6.5, Section(s) 25250.22
Violation Description: Failure to properly manage used oil and/or fuel filters in accordance with the requirements.
Violation Notes: Returned to compliance on 01/16/2020. OBSERVATION: Containers of used metal oil filters out of compliance with the storage rules were observed on-site. The following used metal oil filter containers were on-site: -One 5 gallon bucket with used metal oil filters observed with no drained used oil filters label. Operator created label and taped onto 5 gallon bucket. He used invoice to make an accumulation start date of 2-21-19. REGULATION GUIDANCE: (b) used oil filters are defined as filters which contain a residue of used oil and which are exempt from regulation as a hazardous waste under the scrap metal provision found in federal law. (c) Used oil filters that meet the conditions of subsection (b) of this section and are managed and recycled in compliance with the following requirements shall not be regulated as hazardous waste. (1) The filters are drained of free-flowing used oil. For the purposes of this subsection, free-flowing is defined as a continuous stream of oil exiting the filter when the filter is i

Violation Division: San Joaquin County Environmental Health
Violation Program: HW
Violation Source: CERS,

Site ID: 363460
Site Name: BILLS ALIGNMENT & BRAKE
Violation Date: 01-16-2020
Citation: HSC 6.5 25123.3(h)(1) - California Health and Safety Code, Chapter 6.5, Section(s) 25123.3(h)(1)
Violation Description: Failure to send hazardous waste offsite for treatment, storage, or disposal within 180 days (or 270 days if waste is transported over 200 miles) for a generator who generates less than 1000 kilogram per month if all of the following conditions are met: (1) The quantity of hazardous waste accumulated onsite never exceeds 6,000 kilograms. (2) The generator complies with the requirements of 40 Code of Federal Regulations section 262.34(d), (e) and (f). (3) The generator does not hold acutely hazardous waste or extremely hazardous waste in an amount greater than one kilogram for more than 90 days.
Violation Notes: Returned to compliance on 01/16/2020. OBSERVATION: The following hazardous waste containers were found on-site with an accumulation start date of greater than 180 days or no accumulation start date: -One 15 gallon drum labeled brake lathe shavings with accumulation start date of 10-12-10. Operator opened lid and showed me that drum is used to hold soiled rags, that it has been cleaned years ago. Operator currently uses a 5 gallon bucket with a secure lid to hold brake lathe shavings. Operator tore off hazardous waste label from drum. Note: Soiled rags are taken by Aramark. REGULATION GUIDANCE: (a) Except as

BILLS ALIGNMENT & BRAKE (Continued) **S121767170**

provided in subsections (c) and (d) of this section and section 66262.35, a generator may accumulate hazardous waste on-site for 90 days or less without a permit or grant of interim status, provided that: (b) The beginning of the 90 day period specified in subsections (a) and (c) of this section is determined as follows: (1) if the generator does not generate more than 100 kilograms of hazardous was

Violation Division: San Joaquin County Environmental Health
Violation Program: HW
Violation Source: CERS,

Site ID: 363460
Site Name: BILLS ALIGNMENT & BRAKE
Violation Date: 01-12-2016
Citation: HSC 6.11 25404(e)(4) - California Health and Safety Code, Chapter 6.11, Section(s) 25404(e)(4)
Violation Description: Failure to report program data electronically.
Violation Notes: Returned to compliance on 01/16/2020. A submission to the California Electronic Reporting System (CERS) for the hazardous waste program has not been made. Beginning January 1, 2013, all businesses are required to submit all new (or any changes to existing) hazardous waste information online to the CERS at http://cers.calepa.ca.gov. Be sure to include your hazardous waste activity in the Businesses Activities section in CERS in addition to any other relevant activities and required fields.
Violation Division: San Joaquin County Environmental Health
Violation Program: HW
Violation Source: CERS,

Site ID: 363460
Site Name: BILLS ALIGNMENT & BRAKE
Violation Date: 01-16-2020
Citation: 22 CCR 12 66262.34(f) - California Code of Regulations, Title 22, Chapter 12, Section(s) 66262.34(f)
Violation Description: Failure to properly label hazardous waste accumulation containers and portable tanks with the following requirements: "Hazardous Waste", name and address of the generator, physical and chemical characteristics of the Hazardous Waste, and starting accumulation date.
Violation Notes: Returned to compliance on 01/16/2020. OBSERVATION: Hazardous waste containers were observed on-site with incomplete labeling. The containers were: -One 5 gallon bucket with brake lathe shavings observed with no accumulation start date. Operator corrected on site by putting accumulation start date. Note: Operator states that he uses brake lathe machine once every couple of months. REGULATION GUIDANCE: All hazardous waste containers shall be marked with the following information: the words Hazardous Waste , name and address of generator, hazardous properties, physical state, composition (contents), accumulation start date CORRECTED ON SITE.
Violation Division: San Joaquin County Environmental Health
Violation Program: HW
Violation Source: CERS,

Site ID: 363460
Site Name: BILLS ALIGNMENT & BRAKE
Violation Date: 01-12-2016
Citation: 40 CFR 1 262.34(d)(5)(iii) - U.S. Code of Federal Regulations, Title 40, Chapter 1, Section(s) 262.34(d)(5)(iii)

BILLS ALIGNMENT & BRAKE (Continued) **S121767170**

Violation Description: Failure to ensure employees are familiar with the handling and compliance of hazardous waste regulations and emergency response.
Violation Notes: Returned to compliance on 01/16/2020. At the time of inspection, it could not be demonstrated (not necessarily documented) that all employees who handle hazardous waste were properly trained. Mr. Meadows indicated that at least one new employee received some but not all of the required hazardous waste training. The generator must ensure that all employees who handle hazardous waste are thoroughly familiar with proper waste handling and emergency procedures. Immediately provide training to all employees who handle hazardous waste and submit a copy of the training records to the EHD.
Violation Division: San Joaquin County Environmental Health
Violation Program: HW
Violation Source: CERS,

Site ID: 363460
Site Name: BILLS ALIGNMENT & BRAKE
Violation Date: 01-12-2016
Citation: 22 CCR 12 66262.34(d) - California Code of Regulations, Title 22, Chapter 12, Section(s) 66262.34(d)
Violation Description: Failure to dispose of hazardous waste within 180 days (or 270 if waste is transported over 200 miles) for the generator who generates less than 1000 kilogram per month, but more than 100 kilograms per month.
Violation Notes: Returned to compliance on 01/16/2020. One 55 gallon container of used oil had an accumulation start date of 3-24-2015, one 55 gallon container of metal fines had an accumulation start date of 10-12-2010. Facilities who generate less than 1000 kg of hazardous waste per month and do not exceed 6000 kg of waste stored on site at any time may store waste on site up to 180 days. Immediately contact a licensed hazardous waste hauler to dispose of this waste under manifest and submit a copy of the manifest to the EHD.
Violation Division: San Joaquin County Environmental Health
Violation Program: HW
Violation Source: CERS,

Evaluation:
Eval General Type: Compliance Evaluation Inspection
Eval Date: 01-12-2016
Violations Found: Yes
Eval Type: Routine done by local agency
Eval Notes: Complete and submit a copy of the Return to Compliance Certification form to the EHD with a statement documenting the corrective actions that have been or will be taken for each violation, and any supporting paperwork, by 2-12-16. Please be aware as of January 1, 2013, all businesses are required to submit all hazardous materials information online to the California Environmental Reporting System (CERS) at http://cers.calepa.ca.gov. Be sure to include your hazardous waste activity in the Businesses Activities section in CERS in addition to any other relevant activities and required fields. This facility generates the following wastes: -used oil -used antifreeze -metal fines -parts washer solution -fuel and gasoline filters -shop rags are being sent out to a commercial laudry Provided: -EHD free class schedule
Eval Division: San Joaquin County Environmental Health
Eval Program: HW
Eval Source: CERS,

BILLS ALIGNMENT & BRAKE (Continued) **S121767170**

Eval General Type: Compliance Evaluation Inspection
Eval Date: 01-16-2020
Violations Found: Yes
Eval Type: Routine done by local agency
Eval Notes: Routine hazardous waste inspection performed today on 1/16/2020. All violations cited were corrected on site. Starting September 1, 2018, all in-office CERS help will be provided at EHD hourly rate ($152). To schedule an appointment, please call (209) 468-3420. Documents provided during inspection: Inspection report, free cupa classes flier, household hazardous waste facility. Waste streams found: Brake lathe shavings, used metal oil filters, soiled rags. Note: Operator states he does not generate much used oil and used oil filters from business. Operator states that he has not generated any waste antifreeze since 2016, he keeps a container on site for waste antifreeze as a precaution.
Eval Division: San Joaquin County Environmental Health
Eval Program: HW
Eval Source: CERS,

Enforcement Action:
Site ID: 363460
Site Name: BILLS ALIGNMENT & BRAKE
Site Address: 469 MOFFAT BLVD STE A
Site City: MANTECA
Site Zip: 95336
Enf Action Date: 01-12-2016
Enf Action Type: Notice of Violation (Unified Program)
Enf Action Description: Notice of Violation Issued by the Inspector at the Time of Inspection
Enf Action Notes: Not reported
Enf Action Division: San Joaquin County Environmental Health
Enf Action Program: HW
Enf Action Source: CERS,

Affiliation:
Affiliation Type Desc: Parent Corporation
Entity Name: BILLS ALIGNMENT & BRAKE
Entity Title: Not reported
Affiliation Address: Not reported
Affiliation City: Not reported
Affiliation State: Not reported
Affiliation Country: Not reported
Affiliation Zip: Not reported
Affiliation Phone: ,

Affiliation Type Desc: CUPA District
Entity Name: San Joaquin Cnty Env Health
Entity Title: Not reported
Affiliation Address: 1868 East Hazelton Avenue
Affiliation City: Stockton
Affiliation State: CA
Affiliation Country: Not reported
Affiliation Zip: 95205-6232
Affiliation Phone: (209) 468-3420,

Affiliation Type Desc: Environmental Contact
Entity Name: William Meadows

BILLS ALIGNMENT & BRAKE (Continued) **S121767170**

Entity Title:	Not reported
Affiliation Address:	469 MOFFAT BLVD STE A
Affiliation City:	MANTECA
Affiliation State:	CA
Affiliation Country:	Not reported
Affiliation Zip:	95336
Affiliation Phone:	,
Affiliation Type Desc:	Facility Mailing Address
Entity Name:	Mailing Address
Entity Title:	Not reported
Affiliation Address:	469 MOFFAT BLVD
Affiliation City:	MANTECA
Affiliation State:	CA
Affiliation Country:	Not reported
Affiliation Zip:	95336
Affiliation Phone:	,
Affiliation Type Desc:	Identification Signer
Entity Name:	William Meadows
Entity Title:	owner
Affiliation Address:	Not reported
Affiliation City:	Not reported
Affiliation State:	Not reported
Affiliation Country:	Not reported
Affiliation Zip:	Not reported
Affiliation Phone:	,
Affiliation Type Desc:	Legal Owner
Entity Name:	William Meadows
Entity Title:	Not reported
Affiliation Address:	1822 WARING WAY
Affiliation City:	MODESTO
Affiliation State:	CA
Affiliation Country:	United States
Affiliation Zip:	95350
Affiliation Phone:	(209) 824-9495,
Affiliation Type Desc:	Operator
Entity Name:	MEADOWS WILLIAM K
Entity Title:	Not reported
Affiliation Address:	Not reported
Affiliation City:	Not reported
Affiliation State:	Not reported
Affiliation Country:	Not reported
Affiliation Zip:	Not reported
Affiliation Phone:	(209) 824-9495,

C24 **BILLS ALIGNMENT & BRAKE** **FINDS 1024668382**
469 MOFFAT BLVD **ECHO N/A**
< 1/8 **MANTECA, CA 95336**
1 ft.

Site 8 of 19 in cluster C

Relative: Higher

Actual: 38 ft.

FINDS:
Registry ID: 110070456776

Click Here for FRS Facility Detail Report:

Environmental Interest/Information System:
RCRAInfo is a national information system that supports the Resource Conservation and Recovery Act (RCRA) program through the tracking of events and activities related to facilities that generate, transport, and treat, store, or dispose of hazardous waste. RCRAInfo allows RCRA program staff to track the notification, permit, compliance, and corrective action activities required under RCRA.

Click this hyperlink while viewing on your computer to access additional FINDS: detail in the EDR Site Report.

ECHO:

Envid:	1024668382
Registry ID:	110070456776
DFR URL:	http://echo.epa.gov/detailed-facility-report?fid=110070456776
Name:	BILLS ALIGNMENT & BRAKE
Address:	469 MOFFAT BLVD
City,State,Zip:	MANTECA, CA 95336

C25 **PRECISION AUTOMOTIVE** **HAULERS S127807632**
475 MOFFAT BOULEVARD **N/A**
< 1/8 **MANTECA, CA 95336**
1 ft.

Site 9 of 19 in cluster C

Relative: Higher

Actual: 38 ft.

HAULERS:

Name:	PRECISION AUTOMOTIVE
Address:	475 MOFFAT BOULEVARD
City,State,Zip:	MANTECA, CA 95336
Facility ID:	1947620
Facility Phone:	(209) 239-8266
Business Email Address:	Not reported
Contact Person:	Rockee Arguello
Mailing Address:	475 Moffat Boulevard
Mailing City:	Manteca
Mailing State:	CA
Mailing Zip:	95336
Mailing County:	Not reported
Mailing Phone:	(209) 239-8266
Current Status:	Active
Current Hauler Status:	Not reported
Accepting Tires From Public:	Not reported
Regulatory Status Last Changed:	2020-06-08 12:20:40
Business Types:	Not reported

C26 **PRECISION AUTOMOTIVE OF MANTECA** **RCRA NonGen / NLR** **1024859970**
475 MOFFAT BLVD **CAL000427670**
< 1/8 **MANTECA, CA 95336**
1 ft.

Site 10 of 19 in cluster C

Relative: Higher
Actual: 38 ft.

RCRA Listings:

Date Form Received by Agency:		20170510
Handler Name:	PRECISION AUTOMOTIVE OF MANTECA	
Handler Address:		475 MOFFAT BLVD
Handler City,State,Zip:		MANTECA, CA 95336
EPA ID:		CAL000427670
Contact Name:		BALRAJ LAL
Contact Address:		232 BERMUDA LANE
Contact City,State,Zip:		MANTECA, CA 95336
Contact Telephone:		510-734-8160
Contact Fax:		209-239-1684
Contact Email:		RAJLAL10@YAHOO.COM
Contact Title:		Not reported
EPA Region:		09
Land Type:		Not reported
Federal Waste Generator Description:		Not a generator, verified
Non-Notifier:		Not reported
Biennial Report Cycle:		Not reported
Accessibility:		Not reported
Active Site Indicator:		Handler Activities
State District Owner:		Not reported
State District:		Not reported
Mailing Address:		475 MOFFAT BLVD
Mailing City,State,Zip:		MANTECA, CA 95336
Owner Name:	BALRAJ LAL	
Owner Type:		Other
Operator Name:	BALRAJ LAL	
Operator Type:		Other
Short-Term Generator Activity:		No
Importer Activity:		No
Mixed Waste Generator:		No
Transporter Activity:		No
Transfer Facility Activity:		No
Recycler Activity with Storage:		No
Small Quantity On-Site Burner Exemption:		No
Smelting Melting and Refining Furnace Exemption:		No
Underground Injection Control:		No
Off-Site Waste Receipt:		No
Universal Waste Indicator:		Yes
Universal Waste Destination Facility:		Yes
Federal Universal Waste:		No
Active Site Fed-Reg Treatment Storage and Disposal Facility:		Not reported
Active Site Converter Treatment storage and Disposal Facility:		Not reported
Active Site State-Reg Treatment Storage and Disposal Facility:		Not reported
Active Site State-Reg Handler:		---
Federal Facility Indicator:		Not reported
Hazardous Secondary Material Indicator:		N
Sub-Part K Indicator:		Not reported
Commercial TSD Indicator:		No
Treatment Storage and Disposal Type:		Not reported
2018 GPRA Permit Baseline:		Not on the Baseline
2018 GPRA Renewals Baseline:		Not on the Baseline
Permit Renewals Workload Universe:		Not reported

PRECISION AUTOMOTIVE OF MANTECA (Continued) **1024859970**

Permit Workload Universe:	Not reported
Permit Progress Universe:	Not reported
Post-Closure Workload Universe:	Not reported
Closure Workload Universe:	Not reported
202 GPRA Corrective Action Baseline:	No
Corrective Action Workload Universe:	No
Subject to Corrective Action Universe:	No
Non-TSDFs Where RCRA CA has Been Imposed Universe:	No
TSDFs Potentially Subject to CA Under 3004 (u)/(v) Universe:	No
TSDFs Only Subject to CA under Discretionary Auth Universe:	No
Corrective Action Priority Ranking:	No NCAPS ranking
Environmental Control Indicator:	No
Institutional Control Indicator:	No
Human Exposure Controls Indicator:	N/A
Groundwater Controls Indicator:	N/A
Operating TSDF Universe:	Not reported
Full Enforcement Universe:	Not reported
Significant Non-Complier Universe:	No
Unaddressed Significant Non-Complier Universe:	No
Addressed Significant Non-Complier Universe:	No
Significant Non-Complier With a Compliance Schedule Universe:	No
Financial Assurance Required: Not reported	
Handler Date of Last Change:	20180907
Recognized Trader-Importer:	No
Recognized Trader-Exporter:	No
Importer of Spent Lead Acid Batteries:	No
Exporter of Spent Lead Acid Batteries:	No
Recycler Activity Without Storage:	No
Manifest Broker:	No
Sub-Part P Indicator:	No

Handler - Owner Operator:

Owner/Operator Indicator:	Operator
Owner/Operator Name: BALRAJ LAL	
Legal Status:	Other
Date Became Current:	Not reported
Date Ended Current:	Not reported
Owner/Operator Address:	232 BERMUDA LANE
Owner/Operator City,State,Zip:	MANTECA, CA 95336
Owner/Operator Telephone:	510-734-8160
Owner/Operator Telephone Ext:	Not reported
Owner/Operator Fax:	Not reported
Owner/Operator Email:	Not reported

Owner/Operator Indicator:	Owner
Owner/Operator Name: BALRAJ LAL	
Legal Status:	Other
Date Became Current:	Not reported
Date Ended Current:	Not reported
Owner/Operator Address:	232 BERMUDA LANR
Owner/Operator City,State,Zip:	VALLEJO, CA 94591
Owner/Operator Telephone:	510-734-8160
Owner/Operator Telephone Ext:	Not reported
Owner/Operator Fax:	Not reported
Owner/Operator Email:	Not reported

PRECISION AUTOMOTIVE OF MANTECA (Continued) **1024859970**

Historic Generators:
- Receive Date: 20170510
- Handler Name: PRECISION AUTOMOTIVE OF MANTECA
- Federal Waste Generator Description: Not a generator, verified
- State District Owner: Not reported
- Large Quantity Handler of Universal Waste: No
- Recognized Trader Importer: No
- Recognized Trader Exporter: No
- Spent Lead Acid Battery Importer: No
- Spent Lead Acid Battery Exporter: No
- Current Record: Yes
- Non Storage Recycler Activity: Not reported
- Electronic Manifest Broker: Not reported

List of NAICS Codes and Descriptions:
- NAICS Code: 811111
- NAICS Description: GENERAL AUTOMOTIVE REPAIR

Facility Has Received Notices of Violations:
- Violations: No Violations Found

Evaluation Action Summary:
- Evaluations: No Evaluations Found

C27 **CHMIRS** **S105629435**
N/A

453 MOFFIT BLVD
< 1/8 **MANTECA, CA 95376**
1 ft.

Site 11 of 19 in cluster C

Relative: Higher
Actual: 38 ft.

CHMIRS:
- Name: Not reported
- Address: 453 MOFFIT BLVD
- City,State,Zip: MANTECA, CA 95376
- OES Incident Number: 1180
- OES notification: Not reported
- OES Date: 12/11/1993
- OES Time: 11:14:46 AM
- **Date Completed: Not reported**
- Property Use: Not reported
- Agency Id Number: Not reported
- Agency Incident Number: Not reported
- Time Notified: Not reported
- Time Completed: Not reported
- Surrounding Area: Not reported
- Estimated Temperature: Not reported
- Property Management: Not reported
- More Than Two Substances Involved?: Not reported
- Resp Agncy Personel # Of Decontaminated: Not reported
- Responding Agency Personel # Of Injuries: Not reported
- Responding Agency Personel # Of Fatalities: Not reported
- Others Number Of Decontaminated: Not reported
- Others Number Of Injuries: Not reported
- Others Number Of Fatalities: Not reported
- Vehicle Make/year: Not reported

(Continued) **S105629435**

Vehicle License Number:	Not reported
Vehicle State:	Not reported
Vehicle Id Number:	Not reported
CA DOT PUC/ICC Number:	Not reported
Company Name:	Not reported
Reporting Officer Name/ID:	Not reported
Report Date:	Not reported
Facility Telephone:	Not reported
Waterway Involved:	YES
Waterway:	Not reported
Spill Site:	Not reported
Cleanup By:	Not reported
Containment:	Not reported
What Happened:	Not reported
Type:	CHEMICAL
Measure:	Not reported
Other:	Not reported
Date/Time:	Not reported
Year:	1993
Agency:	san joaquin co oes
Incident Date:	0930/12-09-93
Admin Agency:	Not reported
Amount:	one half gallon or less
Contained:	NO
Site Type:	Not reported
E Date:	Not reported
Substance:	unknown caustic ph-11
Unknown:	Not reported
Substance #2:	Not reported
Substance #3:	Not reported
Evacuations:	UNKNOWN
Number of Injuries:	YES
Number of Fatalities:	NO
#1 Pipeline:	Not reported
#2 Pipeline:	Not reported
#3 Pipeline:	Not reported
#1 Vessel >= 300 Tons:	Not reported
#2 Vessel >= 300 Tons:	Not reported
#3 Vessel >= 300 Tons:	Not reported
Evacs:	Not reported
Injuries:	Not reported
Fatals:	Not reported
Comments:	Not reported
Description:	witness reported that someone threw it into her vehicle

---

C28 **PRECISION AUTOMOTIVE OF MANTECA** **HAZNET** **S113028082**
475 MOFFAT BLVD **HWTS** **N/A**
< 1/8 **MANTECA, CA 95336**
1 ft.

Site 12 of 19 in cluster C

Relative: HAZNET:
Higher

Name:	PRECISION AUTOMOTIVE OF MANTECA
Address:	475 MOFFAT BLVD
Address 2:	Not reported
City,State,Zip:	MANTECA, CA 95336
Contact:	BALRAJ LAL

Actual:
38 ft.

PRECISION AUTOMOTIVE OF MANTECA (Continued) **S113028082**

Telephone:	2092398266
Mailing Name:	Not reported
Mailing Address:	475 MOFFAT BLVD
Year:	2019
Gepaid:	CAL000427670
TSD EPA ID:	AZR000521146
CA Waste Code:	352 - Other organic solids
Disposal Method:	H141 - Storage, Bulking, And/Or Transfer Off Site--No Treatment/Reovery (H010-H129) Or (H131-H135)
Tons:	0.06000
Year:	2018
Gepaid:	CAL000427670
TSD EPA ID:	CAD097030993
CA Waste Code:	352 - Other organic solids
Disposal Method:	H141 - Storage, Bulking, And/Or Transfer Off Site--No Treatment/Reovery (H010-H129) Or (H131-H135)
Tons:	0.07500
Year:	2016
Gepaid:	CAL000018484
TSD EPA ID:	AZR000515924
CA Waste Code:	223 - Unspecified oil-containing waste
Disposal Method:	H141 - Storage, Bulking, And/Or Transfer Off Site--No Treatment/Reovery (H010-H129) Or (H131-H135)
Tons:	0.0834
Year:	2014
Gepaid:	CAL000018484
TSD EPA ID:	CAT080012602
CA Waste Code:	223 - Unspecified oil-containing waste
Disposal Method:	H141 - Storage, Bulking, And/Or Transfer Off Site--No Treatment/Reovery (H010-H129) Or (H131-H135)
Tons:	0.10425
Year:	2009
Gepaid:	CAL000018484
TSD EPA ID:	CAD044003556
CA Waste Code:	223 - Unspecified oil-containing waste
Disposal Method:	H141 - Storage, Bulking, And/Or Transfer Off Site--No Treatment/Reovery (H010-H129) Or (H131-H135)
Tons:	0.06255
Year:	2005
Gepaid:	CAL000018484
TSD EPA ID:	CAL000190816
CA Waste Code:	221 - Waste oil and mixed oil
Disposal Method:	R01 - Recycler
Tons:	0.19
Year:	2004
Gepaid:	CAL000018484
TSD EPA ID:	CA0000084517
CA Waste Code:	134 - Aqueous solution with total organic residues less than 10 percent
Disposal Method:	H01 - Transfer Station

PRECISION AUTOMOTIVE OF MANTECA (Continued) **S113028082**

Tons:	0.021
Year:	2003
Gepaid:	CAL000018484
TSD EPA ID:	CA0000084517
CA Waste Code:	134 - Aqueous solution with total organic residues less than 10 percent
Disposal Method:	H01 - Transfer Station
Tons:	0.063
Year:	2002
Gepaid:	CAL000018484
TSD EPA ID:	CA0000084517
CA Waste Code:	134 - Aqueous solution with total organic residues less than 10 percent
Disposal Method:	H01 - Transfer Station
Tons:	0.021
Year:	2000
Gepaid:	CAL000018484
TSD EPA ID:	CAD982446874
CA Waste Code:	134 - Aqueous solution with total organic residues less than 10 percent
Disposal Method:	H01 - Transfer Station
Tons:	0.231

Click this hyperlink while viewing on your computer to access
7 additional CA HAZNET: record(s) in the EDR Site Report.

Detail Two:

Year:	2019
EM Manifest ID:	764695
Shipment Date:	9/11/2019
Receipt Date:	9/23/2019
Manifest Number:	018530274JJK
Generator EPA ID:	CAL000427670
Name:	PRECISION AUTOMOTIVE OF MANTECA
Address:	475 MOFFAT BLVD
Address 2:	Not reported
City:	MANTECA
Zip:	95336
Telephone:	800-424-9300
Contact:	Not reported
Contact Telephone:	209-239-8266
Transporter 1 EPA ID:	CAD028277036
Transporter 1 Emergency Number:	Not reported
Transporter 2 EPA ID:	CAR000175422
Transporter 2 Emergency Number:	Not reported
TSDF EPA ID:	AZR000521146
TSDF Name:	YUMA YES 2 WASTE TRANSFER STATION
TSDF Address 1:	6500 S US HIGHWAY 95
TSDF Address 2:	Not reported
TSDF City:	YUMA
TSDF Zip:	85365
TSDF Telephone:	Not reported

PRECISION AUTOMOTIVE OF MANTECA (Continued) **S113028082**

State:

Year:	2019
EM Manifest ID:	764695
Generator EPA ID:	CAL000427670
Shipment Date:	2019-09-11
Manifest Number:	018530274JJK
Line Number:	1
Method Code:	H141
Quantity Tons:	0.06000
Quantity Waste:	120.000000
Quantity Unit:	P
Number of Containers:	1
Type of Container:	Metal drums, barrels, kegs
Quantity Type:	Pounds
State Code:	352

Additional Info:

Year:	2014
Gen EPA ID:	CAL000018484
Shipment Date:	20140808
Creation Date:	11/3/2014 22:14:33
Receipt Date:	20140818
Manifest ID:	012775968JJK
Trans EPA ID:	CAR000171017
Trans Name:	FREMOUW ENVIRONMENTAL SERVICES INC
Trans 2 EPA ID:	Not reported
Trans 2 Name:	Not reported
TSDF EPA ID:	CAT080012602
Trans Name:	DK DIXON
TSDF Alt EPA ID:	Not reported
TSDF Alt Name:	Not reported
Waste Code Description:	223 - Unspecified oil-containing waste
RCRA Code:	Not reported
Meth Code:	H141 - Storage, Bulking, And/Or Transfer Off Site--No Treatment/Reovery (H010-H129) Or (H131-H135)
Quantity Tons:	0.10425
Waste Quantity:	25
Quantity Unit:	G
Additional Code 1:	Not reported
Additional Code 2:	Not reported
Additional Code 3:	Not reported
Additional Code 4:	Not reported
Additional Code 5:	Not reported

Additional Info:

Year:	2009
Gen EPA ID:	CAL000018484
Shipment Date:	20090901
Creation Date:	10/13/2009 18:30:21
Receipt Date:	20090909
Manifest ID:	005736014JJK
Trans EPA ID:	CAR000047167
Trans Name:	CALIFORNIA COOLANT SERVICE

PRECISION AUTOMOTIVE OF MANTECA (Continued) **S113028082**

Trans 2 EPA ID:	Not reported
Trans 2 Name:	Not reported
TSDF EPA ID:	CAD044003556
Trans Name:	RAMOS ENVIRONMENTAL SERVICES
TSDF Alt EPA ID:	Not reported
TSDF Alt Name:	Not reported
Waste Code Description:	223 - Unspecified oil-containing waste
RCRA Code:	Not reported
Meth Code:	H141 - Storage, Bulking, And/Or Transfer Off Site--No Treatment/Reovery (H010-H129) Or (H131-H135)
Quantity Tons:	0.06255
Waste Quantity:	15
Quantity Unit:	G
Additional Code 1:	Not reported
Additional Code 2:	Not reported
Additional Code 3:	Not reported
Additional Code 4:	Not reported
Additional Code 5:	Not reported

Additional Info:

Year:	2005
Gen EPA ID:	CAL000018484
Shipment Date:	20050902
Creation Date:	12/16/2005 18:31:03
Receipt Date:	20050906
Manifest ID:	24715045
Trans EPA ID:	CAL000827878
Trans Name:	AMERICAN VALLEY WASTE OIL
Trans 2 EPA ID:	Not reported
Trans 2 Name:	Not reported
TSDF EPA ID:	CAL000190816
Trans Name:	RIVERBANK OIL TRANSFER
TSDF Alt EPA ID:	CAL000190816
TSDF Alt Name:	Not reported
Waste Code Description:	221 - Waste oil and mixed oil
RCRA Code:	Not reported
Meth Code:	R01 - Recycler
Quantity Tons:	0.19
Waste Quantity:	50
Quantity Unit:	G
Additional Code 1:	Not reported
Additional Code 2:	Not reported
Additional Code 3:	Not reported
Additional Code 4:	Not reported
Additional Code 5:	Not reported

Additional Info:

Year:	2004
Gen EPA ID:	CAL000018484
Shipment Date:	20040220
Creation Date:	9/10/2004 9:51:11
Receipt Date:	20040301
Manifest ID:	22584324
Trans EPA ID:	TXR000050930

PRECISION AUTOMOTIVE OF MANTECA (Continued) **S113028082**

Trans Name:	SAFETY-KLEEN SYSTEMS INC
Trans 2 EPA ID:	Not reported
Trans 2 Name:	Not reported
TSDF EPA ID:	CA0000084517
Trans Name:	SAFETY-KLEEN SYSTEMS INC
TSDF Alt EPA ID:	CA0000084517
TSDF Alt Name:	Not reported
Waste Code Description:	134 - Aqueous solution with <10% total organic residues
RCRA Code:	D039
Meth Code:	H01 - Transfer Station
Quantity Tons:	0.021
Waste Quantity:	5
Quantity Unit:	G
Additional Code 1:	Not reported
Additional Code 2:	Not reported
Additional Code 3:	Not reported
Additional Code 4:	Not reported
Additional Code 5:	Not reported

Additional Info:

Year:	2003
Gen EPA ID:	CAL000018484
Shipment Date:	20031015
Creation Date:	8/20/2004 8:27:39
Receipt Date:	20031022
Manifest ID:	22527747
Trans EPA ID:	TXR000050930
Trans Name:	SAFETY-KLEEN SYSTEMS INC
Trans 2 EPA ID:	Not reported
Trans 2 Name:	Not reported
TSDF EPA ID:	CA0000084517
Trans Name:	SAFETY-KLEEN SYSTEMS INC
TSDF Alt EPA ID:	CA0000084517
TSDF Alt Name:	Not reported
Waste Code Description:	134 - Aqueous solution with <10% total organic residues
RCRA Code:	D039
Meth Code:	H01 - Transfer Station
Quantity Tons:	0.021
Waste Quantity:	5
Quantity Unit:	G
Additional Code 1:	Not reported
Additional Code 2:	Not reported
Additional Code 3:	Not reported
Additional Code 4:	Not reported
Additional Code 5:	Not reported
Shipment Date:	20030724
Creation Date:	7/28/2004 10:45:53
Receipt Date:	20030804
Manifest ID:	22873953
Trans EPA ID:	TXR000050930
Trans Name:	Not reported
Trans 2 EPA ID:	Not reported
Trans 2 Name:	Not reported
TSDF EPA ID:	CA0000084517
Trans Name:	Not reported

PRECISION AUTOMOTIVE OF MANTECA (Continued) **S113028082**

TSDF Alt EPA ID:	CA0000084517
TSDF Alt Name:	Not reported
Waste Code Description:	134 - Aqueous solution with <10% total organic residues
RCRA Code:	D039
Meth Code:	H01 - Transfer Station
Quantity Tons:	0.021
Waste Quantity:	5
Quantity Unit:	G
Additional Code 1:	Not reported
Additional Code 2:	Not reported
Additional Code 3:	Not reported
Additional Code 4:	Not reported
Additional Code 5:	Not reported

Shipment Date:	20030207
Creation Date:	1/5/2007 18:30:16
Receipt Date:	20030217
Manifest ID:	22114428
Trans EPA ID:	TXR000050930
Trans Name:	Not reported
Trans 2 EPA ID:	Not reported
Trans 2 Name:	Not reported
TSDF EPA ID:	CA0000084517
Trans Name:	Not reported
TSDF Alt EPA ID:	CA0000084517
TSDF Alt Name:	Not reported
Waste Code Description:	134 - Aqueous solution with <10% total organic residues
RCRA Code:	D039
Meth Code:	H01 - Transfer Station
Quantity Tons:	0.021
Waste Quantity:	5
Quantity Unit:	G
Additional Code 1:	Not reported
Additional Code 2:	Not reported
Additional Code 3:	Not reported
Additional Code 4:	Not reported
Additional Code 5:	Not reported

Additional Info:

Year:	2002
Gen EPA ID:	CAL000018484

Shipment Date:	20021111
Creation Date:	2/13/2003 18:31:35
Receipt Date:	20021118
Manifest ID:	22133825
Trans EPA ID:	SCR000075150
Trans Name:	Not reported
Trans 2 EPA ID:	Not reported
Trans 2 Name:	Not reported
TSDF EPA ID:	CA0000084517
Trans Name:	Not reported
TSDF Alt EPA ID:	Not reported
TSDF Alt Name:	Not reported
Waste Code Description:	134 - Aqueous solution with <10% total organic residues
RCRA Code:	D039
Meth Code:	H01 - Transfer Station

PRECISION AUTOMOTIVE OF MANTECA (Continued) **S113028082**

Quantity Tons:	0.021
Waste Quantity:	5
Quantity Unit:	G
Additional Code 1:	Not reported
Additional Code 2:	Not reported
Additional Code 3:	Not reported
Additional Code 4:	Not reported
Additional Code 5:	Not reported

Additional Info:

Year:	2000
Gen EPA ID:	CAL000018484
Shipment Date:	20000202
Creation Date:	3/22/2000 0:00:00
Receipt Date:	20000203
Manifest ID:	99895356
Trans EPA ID:	CAD982413262
Trans Name:	Not reported
Trans 2 EPA ID:	Not reported
Trans 2 Name:	Not reported
TSDF EPA ID:	CAD982446874
Trans Name:	Not reported
TSDF Alt EPA ID:	Not reported
TSDF Alt Name:	Not reported
Waste Code Description:	134 - Aqueous solution with <10% total organic residues
RCRA Code:	Not reported
Meth Code:	H01 - Transfer Station
Quantity Tons:	0.231
Waste Quantity:	55
Quantity Unit:	G
Additional Code 1:	Not reported
Additional Code 2:	Not reported
Additional Code 3:	Not reported
Additional Code 4:	Not reported
Additional Code 5:	Not reported

HWTS:

Name:	PRECISION AUTOMOTIVE OF MANTECA
Address:	475 MOFFAT BLVD
Address 2:	Not reported
City,State,Zip:	MANTECA, CA 95336
EPA ID:	CAL000018484
Inactive Date:	06/30/2017
Create Date:	11/14/1989
Last Act Date:	Not reported
Mailing Name:	Not reported
Mailing Address:	475 MOFFAT BLVD
Mailing Address 2:	Not reported
Mailing City,State,Zip:	MANTECA, CA 953360000
Owner Name:	C & S KOHL ENTERPRIZES
Owner Address:	475 MOFFAT BLVD
Owner Address 2:	Not reported
Owner City,State,Zip:	MANTECA, CA 953360000
Contact Name:	CHRIS T KOHL - OWNER
Contact Address:	475 MOFFAT BLVD

PRECISION AUTOMOTIVE OF MANTECA (Continued) **S113028082**

Contact Address 2: Not reported
City,State,Zip: MANTECA, CA 95336
Facility Status: Inactive
Facility Type: PERMANENT
Category: STATE
Latitude: 37.792927
Longitude: -121.211361

NAICS:
EPA ID: CAL000018484
Create Date: 2004-02-05 07:43:56.000
NAICS Code: 811111
NAICS Description: General Automotive Repair
Issued EPA ID Date: 1989-11-14 00:00:00
Inactive Date: 2017-06-30 00:00:00
Facility Name: PRECISION AUTOMOTIVE OF MANTECA
Facility Address: 475 MOFFAT BLVD
Facility Address 2: Not reported
Facility City: MANTECA
Facility County: Not reported
Facility State: CA
Facility Zip: 953360000

Name: PRECISION AUTOMOTIVE OF MANTECA
Address: 475 MOFFAT BLVD
Address 2: Not reported
City,State,Zip: MANTECA, CA 95336
EPA ID: CAL000427670
Inactive Date: Not reported
Create Date: 05/10/2017
Last Act Date: Not reported
Mailing Name: Not reported
Mailing Address: 475 MOFFAT BLVD
Mailing Address 2: Not reported
Mailing City,State,Zip: MANTECA, CA 95336
Owner Name: BALRAJ LAL
Owner Address: 475 MOFFAT BLVD.
Owner Address 2: Not reported
Owner City,State,Zip: MANTECA, CA 953360000
Contact Name: BALRAJ LAL
Contact Address: 475 MOFFAT BLVD
Contact Address 2: Not reported
City,State,Zip: MANTECA, CA 95336
Facility Status: Active
Facility Type: PERMANENT
Category: STATE
Latitude: 37.793151
Longitude: -121.211262

NAICS:
EPA ID: CAL000427670
Create Date: 2017-05-10 12:01:52.413
NAICS Code: 811111
NAICS Description: General Automotive Repair
Issued EPA ID Date: 2017-05-10 12:01:52.38300
Inactive Date: Not reported
Facility Name: PRECISION AUTOMOTIVE OF MANTECA

PRECISION AUTOMOTIVE OF MANTECA (Continued) **S113028082**

Facility Address:	475 MOFFAT BLVD
Facility Address 2:	Not reported
Facility City:	MANTECA
Facility County:	Not reported
Facility State:	CA
Facility Zip:	95336

D29 **MANTECA UNIFIED SCHOOL DI** **LUST** **S103770988**
NE **660 MIKESELL** **Cortese** **N/A**
< 1/8 **MANTECA, CA 95336** **HIST CORTESE**
0.002 mi. **Notify 65**
8 ft. **Site 1 of 2 in cluster D** **CERS**

Relative: Higher
Actual: 39 ft.

LUST:

Name:	MANTECA UNIFIED SCHOOL DIST
Address:	660 MIKESELL RD
City,State,Zip:	MANTECA, CA 95336
Lead Agency:	SAN JOAQUIN COUNTY
Case Type:	LUST Cleanup Site
Geo Track:	http://geotracker.waterboards.ca.gov/profile_report.asp?global_id=T0607700855
Global Id:	T0607700855
Latitude:	37.7955676
Longitude:	-121.2127251
Status:	Completed - Case Closed
Status Date:	09/07/2007
Case Worker:	Not reported
RB Case Number:	391037
Local Agency:	Not reported
File Location:	Local Agency
Local Case Number:	508217
Potential Media Affect:	Soil
Potential Contaminants of Concern:	Diesel
Site History:	Not reported

LUST:

Global Id:	T0607700855
Contact Type:	Regional Board Caseworker
Contact Name:	Alan Buehler
Organization Name:	CENTRAL VALLEY RWQCB (REGION 5S)
Address:	11020 SUN CENTER DRIVE #200
City:	RANCHO CORDOVA
Email:	alan.buehler@waterboards.ca.gov
Phone Number:	Not reported

LUST:

Global Id:	T0607700855
Action Type:	Other
Date:	11/09/1998
Action:	Leak Discovery

Global Id:	T0607700855
Action Type:	Other
Date:	11/16/1998
Action:	Leak Reported

Global Id:	T0607700855
Action Type:	ENFORCEMENT

MANTECA UNIFIED SCHOOL DI (Continued) **S103770988**

Date: 06/02/2000
Action: Notice of Responsibility

Global Id: T0607700855
Action Type: ENFORCEMENT
Date: 04/30/2007
Action: Technical Correspondence / Assistance / Other

Global Id: T0607700855
Action Type: ENFORCEMENT
Date: 01/13/1999
Action: Unauthorized Release Form

Global Id: T0607700855
Action Type: ENFORCEMENT
Date: 01/13/1999
Action: Notification - Proposition 65

Global Id: T0607700855
Action Type: Other
Date: 11/09/1998
Action: Leak Stopped

LUST:
Global Id: T0607700855
Status: Open - Case Begin Date
Status Date: 11/09/1998

Global Id: T0607700855
Status: Open - Site Assessment
Status Date: 01/13/1999

Global Id: T0607700855
Status: Open - Site Assessment
Status Date: 09/07/2000

Global Id: T0607700855
Status: Open - Site Assessment
Status Date: 12/06/2000

Global Id: T0607700855
Status: Open - Site Assessment
Status Date: 06/26/2007

Global Id: T0607700855
Status: Completed - Case Closed
Status Date: 09/07/2007

LUST REG 5:
Name: MANTECA UNIFIED SCHOOL DIST
Address: 660 MIKESELL RD
City: MANTECA
Region: 5
Status: Case Closed
Case Number: 391037

MANTECA UNIFIED SCHOOL DI (Continued) **S103770988**

Case Type: Soil only
Substance: DIESEL
Staff Initials: JLB
Lead Agency: Local
Program: LUST
MTBE Code: N/A

CORTESE:

Name:	MANTECA UNIFIED SCHOOL DIST
Address:	660 MIKESELL RD
City,State,Zip:	MANTECA, CA 95336
Region:	CORTESE
Envirostor Id:	Not reported
Global ID:	T0607700855
Site/Facility Type:	LUST CLEANUP SITE
Cleanup Status:	COMPLETED - CASE CLOSED
Status Date:	Not reported
Site Code:	Not reported
Latitude:	Not reported
Longitude:	Not reported
Owner:	Not reported
Enf Type:	Not reported
Swat R:	Not reported
Flag:	active
Order No:	Not reported
Waste Discharge System No:	Not reported
Effective Date:	Not reported
Region 2:	Not reported
WID Id:	Not reported
Solid Waste Id No:	Not reported
Waste Management Uit Name:	Not reported
File Name:	Active Open

HIST CORTESE:

edr_fname:	MANTECA UNIFIED SCHOOL DI
edr_fadd1:	660 MIKESELL
City,State,Zip:	MANTECA, CA 95336
Region:	CORTESE
Facility County Code:	39
Reg By:	LTNKA
Reg Id:	391037

NOTIFY 65:

Name:	MANTECA UNIFIED SCHOOL DIST
Address:	660 MIKESELL RD
City,State,Zip:	MANTECA, CA 95336
Date Reported:	Not reported
Staff Initials:	Not reported
Board File Number:	Not reported
Facility Type:	Not reported
Discharge Date:	Not reported
Issue Date:	01/13/1999
Incident Description:	Not reported
Global ID:	Not reported
Status:	Not reported

MANTECA UNIFIED SCHOOL DI (Continued) **S103770988**

Name: MANTECA UNIFIED SCHOOL DIST
Address: 660 MIKESELL RD
City,State,Zip: MANTECA, CA 95336
Date Reported: Not reported
Staff Initials: Not reported
Board File Number: Not reported
Facility Type: Not reported
Discharge Date: Not reported
Issue Date: Not reported
Incident Description: Not reported
Global ID: Not reported
Status: Not reported

CERS:
Name: MANTECA UNIFIED SCHOOL DIST
Address: 660 MIKESELL RD
City,State,Zip: MANTECA, CA 95336
Site ID: 239766
CERS ID: T0607700855
CERS Description: Leaking Underground Storage Tank Cleanup Site

Affiliation:
Affiliation Type Desc: Regional Board Caseworker
Entity Name: Alan Buehler - CENTRAL VALLEY RWQCB (REGION 5S)
Entity Title: Not reported
Affiliation Address: 11020 SUN CENTER DRIVE #200
Affiliation City: RANCHO CORDOVA
Affiliation State: CA
Affiliation Country: Not reported
Affiliation Zip: Not reported
Affiliation Phone: ,

D30 **MUSD-GROUNDS SHOP** **UST** **U004260928**
NE **660 MIKESELL ST** **N/A**
< 1/8 **MANTECA, CA 95336**
0.002 mi.
8 ft. **Site 2 of 2 in cluster D**

Relative:
Higher

Actual:
39 ft.

UST SAN JOAQUIN:
Name: MUSD-GROUNDS SHOP
Address: 660 MIKESELL ST
City,State,Zip: MANTECA, CA 95336
Region: SJ
Facility Id: FA0007998
Mail Address: PO BOX 32
Mail Address 2: Not reported
Mail Care of: MANTECA UNIFIED SCHOOL DIST
Mail City,St,Zip: MANTECA, CA 95336

Tank Rec ID: Not reported
Tank Number: 1
Tank Status: 02 - Inactive, non-billable
Tank Capacity: 1000
Product Type Desc: 1a - REGULAR UNLEADED
Program Element: 2380
Decode for Program Element: 2380 - ADDITIONAL EXISTING UST - obsolete
Chemical Form: (none)

MUSD-GROUNDS SHOP (Continued) **U004260928**

CAS#:	Not reported
CERS ID:	Not reported
Cross Ref Tank ID:	Not reported
LEA ID:	9
Common Name:	Not reported
Date Installed:	Not reported
Date of Closure:	Not reported
Latitude:	Not reported
Longitude:	Not reported

Tank Rec ID:	Not reported
Tank Number:	2
Tank Status:	02 - Inactive, non-billable
Tank Capacity:	1000
Product Type Desc:	03 - DIESEL
Program Element:	2380
Decode for Program Element:	2380 - ADDITIONAL EXISTING UST - obsolete
Chemical Form:	(none)
CAS#:	Not reported
CERS ID:	Not reported
Cross Ref Tank ID:	Not reported
LEA ID:	9
Common Name:	Not reported
Date Installed:	Not reported
Date of Closure:	Not reported
Latitude:	Not reported
Longitude:	Not reported

E31 **AGRICULTURAL COMMISSIONERS OF** **HIST UST** **S118407268**
WSW **392 S MOFFATT BLVD** **N/A**
< 1/8 **MANTECA, CA 95336**
0.006 mi.
30 ft. **Site 1 of 7 in cluster E**

Relative: HIST UST:
Lower

Name:	AGRICULTURAL COMMISSIONERS OF
Address:	392 S MOFFATT BLVD
City,State,Zip:	MANTECA, CA 95336
File Number:	0002B2E8
URL:	http://geotracker.waterboards.ca.gov/ustpdfs/pdf/0002B2E8.pdf
Region:	Not reported
Facility ID:	Not reported
Facility Type:	Not reported
Other Type:	Not reported
Contact Name:	Not reported
Telephone:	Not reported
Owner Name:	Not reported
Owner Address:	Not reported
Owner City,St,Zip:	Not reported
Total Tanks:	Not reported

Actual:
37 ft.

Tank Num:	Not reported
Container Num:	Not reported
Year Installed:	Not reported
Tank Capacity:	Not reported
Tank Used for:	Not reported
Type of Fuel:	Not reported

AGRICULTURAL COMMISSIONERS OF (Continued) **S118407268**

Container Construction Thickness: Not reported
Leak Detection: Not reported

Click here for Geo Tracker PDF:

E32 **AGRICULTURAL COMMISSIONERS** **SWEEPS UST** **S101630496**
WSW **392 S MOFFAT BLVD** **CA FID UST** **N/A**
< 1/8 **MANTECA, CA 95336**
0.006 mi.
30 ft. **Site 2 of 7 in cluster E**

Relative: **Lower**

Actual: **37 ft.**

SWEEPS UST:

Name:	AGRICULTURAL COMMISSIONERS/MANTECA OFFICE
Address:	392 S MOFFAT BLVD
City:	MANTECA
Status:	Not reported
Comp Number:	1445
Number:	Not reported
Board Of Equalization:	Not reported
Referral Date:	Not reported
Action Date:	Not reported
Created Date:	Not reported
Owner Tank Id:	Not reported
SWRCB Tank Id:	39-000-001445-000001
Tank Status:	Not reported
Capacity:	1000
Active Date:	Not reported
Tank Use:	M.V. FUEL
STG:	PRODUCT
Content:	REG UNLEADED
Number Of Tanks:	3

Name:	AGRICULTURAL COMMISSIONERS/MANTECA OFFICE
Address:	392 S MOFFAT BLVD
City:	MANTECA
Status:	Not reported
Comp Number:	1445
Number:	Not reported
Board Of Equalization:	Not reported
Referral Date:	Not reported
Action Date:	Not reported
Created Date:	Not reported
Owner Tank Id:	Not reported
SWRCB Tank Id:	39-000-001445-000002
Tank Status:	Not reported
Capacity:	1000
Active Date:	Not reported
Tank Use:	OIL
STG:	PRODUCT
Content:	WEED OIL
Number Of Tanks:	Not reported

Name:	AGRICULTURAL COMMISSIONERS/MANTECA OFFICE
Address:	392 S MOFFAT BLVD
City:	MANTECA
Status:	Not reported
Comp Number:	1445
Number:	Not reported

AGRICULTURAL COMMISSIONERS (Continued) **S101630496**

Board Of Equalization: Not reported
Referral Date: Not reported
Action Date: Not reported
Created Date: Not reported
Owner Tank Id: Not reported
SWRCB Tank Id: 39-000-001445-000003
Tank Status: Not reported
Capacity: 1000
Active Date: Not reported
Tank Use: OIL
STG: PRODUCT
Content: WEED OIL
Number Of Tanks: Not reported

CA FID UST:
Facility ID: 39000197
Regulated By: UTNKI
Regulated ID: Not reported
Cortese Code: Not reported
SIC Code: Not reported
Facility Phone: 2098239305
Mail To: Not reported
Mailing Address: 222 E WEBER AVE
Mailing Address 2: Not reported
Mailing City,St,Zip: MANTECA 95336
Contact: Not reported
Contact Phone: Not reported
DUNs Number: Not reported
NPDES Number: Not reported
EPA ID: Not reported
Comments: Not reported
Status: Inactive

E33 **SJC DEPT OF AG - MANTECA** **UST** **U004260950**
WSW **392 S MOFFAT BLVD** **N/A**
< 1/8 **MANTECA, CA 95336**
0.006 mi.
30 ft. **Site 3 of 7 in cluster E**

Relative:
Lower

Actual:
37 ft.

UST SAN JOAQUIN:
Name: SJC DEPT OF AG - MANTECA
Address: 392 S MOFFAT BLVD
City,State,Zip: MANTECA, CA 95336
Region: SJ
Facility Id: FA0009389
Mail Address: PO BOX 1809
Mail Address 2: Not reported
Mail Care of: SCOTT HUDSON
Mail City,St,Zip: STOCKTON, CA 95201

Tank Rec ID: Not reported
Tank Number: 1
Tank Status: 02 - Inactive, non-billable
Tank Capacity: 1000
Product Type Desc: 1a - REGULAR UNLEADED
Program Element: 2380
Decode for Program Element: 2380 - ADDITIONAL EXISTING UST - obsolete

SJC DEPT OF AG - MANTECA (Continued) **U004260950**

Chemical Form: (none)
CAS#: Not reported
CERS ID: Not reported
Cross Ref Tank ID: Not reported
LEA ID: 9
Common Name: Not reported
Date Installed: Not reported
Date of Closure: Not reported
Latitude: Not reported
Longitude: Not reported

Tank Rec ID: Not reported
Tank Number: 2
Tank Status: 02 - Inactive, non-billable
Tank Capacity: 1000
Product Type Desc: 1a - REGULAR UNLEADED
Program Element: 2380
Decode for Program Element: 2380 - ADDITIONAL EXISTING UST - obsolete
Chemical Form: (none)
CAS#: Not reported
CERS ID: Not reported
Cross Ref Tank ID: Not reported
LEA ID: 9
Common Name: Not reported
Date Installed: Not reported
Date of Closure: Not reported
Latitude: Not reported
Longitude: Not reported

Tank Rec ID: Not reported
Tank Number: 3
Tank Status: 02 - Inactive, non-billable
Tank Capacity: 1000
Product Type Desc: 1a - REGULAR UNLEADED
Program Element: 2380
Decode for Program Element: 2380 - ADDITIONAL EXISTING UST - obsolete
Chemical Form: (none)
CAS#: Not reported
CERS ID: Not reported
Cross Ref Tank ID: Not reported
LEA ID: 9
Common Name: Not reported
Date Installed: Not reported
Date of Closure: Not reported
Latitude: Not reported
Longitude: Not reported

34
North
< 1/8
0.006 mi.
31 ft.

PROPOSED MANTECA HIGH SCHOOL ADDITION
206, 216 & 220 S GARFIELD AVENUE
MANTECA, CA 95336

ENVIROSTOR SCH

S108054489
N/A

Relative:
Higher

Actual:
38 ft.

ENVIROSTOR:

Name:	PROPOSED MANTECA HIGH SCHOOL ADDITION
Address:	206, 216 & 220 S GARFIELD AVENUE
City,State,Zip:	MANTECA, CA 95336
Facility ID:	60000342
Status:	Inactive - Needs Evaluation
Status Date:	10/17/2007
Site Code:	104546
Site Type:	School Investigation
Site Type Detailed:	School
Acres:	0.7
NPL:	NO
Regulatory Agencies:	SMBRP
Lead Agency:	SMBRP
Program Manager:	Kamili Siglowide
Supervisor:	Mark Malinowski
Division Branch:	Northern California Schools & Santa Susana
Assembly:	12
Senate:	05
Special Program:	Not reported
Restricted Use:	NO
Site Mgmt Req:	NONE SPECIFIED
Funding:	School District
Latitude:	37.79512
Longitude:	-121.2102
APN:	221-090-14, 221-090-18, 221-090-19, 22109014, 22109018, 22109019
Past Use:	RESIDENTIAL AREA
Potential COC:	Under Investigation Chlordane Polychlorinated biphenyls (PCBs
Confirmed COC:	Chlordane 30018-NO Under Investigation
Potential Description:	SOIL
Alias Name:	221-090-14
Alias Type:	APN
Alias Name:	221-090-18
Alias Type:	APN
Alias Name:	221-090-19
Alias Type:	APN
Alias Name:	22109014
Alias Type:	APN
Alias Name:	22109018
Alias Type:	APN
Alias Name:	22109019
Alias Type:	APN
Alias Name:	104546
Alias Type:	Project Code (Site Code)
Alias Name:	60000342
Alias Type:	Envirostor ID Number

Completed Info:

Completed Area Name:	PROJECT WIDE
Completed Sub Area Name:	Not reported
Completed Document Type:	Phase 1
Completed Date:	07/21/2006
Comments:	DTSC approved the Phase II with a Phase I Addendum required determination.

PROPOSED MANTECA HIGH SCHOOL ADDITION (Continued) **S108054489**

Completed Area Name:	PROJECT WIDE
Completed Sub Area Name:	Not reported
Completed Document Type:	Phase 1 Addendum
Completed Date:	10/17/2007
Comments:	DTSC reviewed the reponse to comments and determined that a PEA was required due to significant grading on the site.

Completed Area Name:	PROJECT WIDE
Completed Sub Area Name:	Not reported
Completed Document Type:	Cost Recovery Closeout Memo
Completed Date:	01/29/2008
Comments:	Issued CRU memo for final cost recovery and project close-out.

Future Area Name:	Not reported
Future Sub Area Name:	Not reported
Future Document Type:	Not reported
Future Due Date:	Not reported
Schedule Area Name:	Not reported
Schedule Sub Area Name:	Not reported
Schedule Document Type:	Not reported
Schedule Due Date:	Not reported
Schedule Revised Date:	Not reported

SCH:

Name:	PROPOSED MANTECA HIGH SCHOOL ADDITION
Address:	206, 216 & 220 S GARFIELD AVENUE
City,State,Zip:	MANTECA, CA 95336
Facility ID:	60000342
Site Type:	School Investigation
Site Type Detail:	School
Site Mgmt. Req.:	NONE SPECIFIED
Acres:	0.7
National Priorities List:	NO
Cleanup Oversight Agencies:	SMBRP
Lead Agency:	SMBRP
Lead Agency Description:	DTSC - Site Cleanup Program
Project Manager:	Kamili Siglowide
Supervisor:	Mark Malinowski
Division Branch:	Northern California Schools & Santa Susana
Site Code:	104546
Assembly:	12
Senate:	05
Special Program Status:	Not reported
Status:	Inactive - Needs Evaluation
Status Date:	10/17/2007
Restricted Use:	NO
Funding:	School District
Latitude:	37.79512
Longitude:	-121.2102
APN:	221-090-14, 221-090-18, 221-090-19, 22109014, 22109018, 22109019
Past Use:	RESIDENTIAL AREA
Potential COC:	Under Investigation, Chlordane, Polychlorinated biphenyls (PCBs
Confirmed COC:	Chlordane, 30018-NO, Under Investigation
Potential Description:	SOIL
Alias Name:	221-090-14
Alias Type:	APN

PROPOSED MANTECA HIGH SCHOOL ADDITION (Continued) **S108054489**

Alias Name:	221-090-18
Alias Type:	APN
Alias Name:	221-090-19
Alias Type:	APN
Alias Name:	22109014
Alias Type:	APN
Alias Name:	22109018
Alias Type:	APN
Alias Name:	22109019
Alias Type:	APN
Alias Name:	104546
Alias Type:	Project Code (Site Code)
Alias Name:	60000342
Alias Type:	Envirostor ID Number

Completed Info:

Completed Area Name:	PROJECT WIDE
Completed Sub Area Name:	Not reported
Completed Document Type:	Phase 1
Completed Date:	07/21/2006
Comments:	DTSC approved the Phase II with a Phase I Addendum required determination.
Completed Area Name:	PROJECT WIDE
Completed Sub Area Name:	Not reported
Completed Document Type:	Phase 1 Addendum
Completed Date:	10/17/2007
Comments:	DTSC reviewed the reponse to comments and determined that a PEA was required due to significant grading on the site.
Completed Area Name:	PROJECT WIDE
Completed Sub Area Name:	Not reported
Completed Document Type:	Cost Recovery Closeout Memo
Completed Date:	01/29/2008
Comments:	Issued CRU memo for final cost recovery and project close-out.
Future Area Name:	Not reported
Future Sub Area Name:	Not reported
Future Document Type:	Not reported
Future Due Date:	Not reported
Schedule Area Name:	Not reported
Schedule Sub Area Name:	Not reported
Schedule Document Type:	Not reported
Schedule Due Date:	Not reported
Schedule Revised Date:	Not reported

E35 **AGRICULTURAL COMMISSION** **LUST** **S104164489**
WSW **392 MOFFAT** **HIST CORTESE** **N/A**
< 1/8 **MANTECA, CA 95336** **Notify 65**
0.014 mi.
74 ft. **Site 4 of 7 in cluster E**

Relative:
Higher

Actual:
38 ft.

LUST REG 5:

Name:	AGRICULTURAL COMMISSION
Address:	392 MOFFAT BLVD
City:	MANTECA
Region:	5
Status:	Pollution Characterization

AGRICULTURAL COMMISSION (Continued) **S104164489**

Case Number: 390320
Case Type: Drinking Water Aquifer affected
Substance: GASOLINE
Staff Initials: JLB
Lead Agency: Local
Program: LUST
MTBE Code: 1

HIST CORTESE:
edr_fname: AGRICULTURAL COMMISSION
edr_fadd1: 392 MOFFAT
City,State,Zip: MANTECA, CA 95336
Region: CORTESE
Facility County Code: 39
Reg By: LTNKA
Reg Id: 390320

NOTIFY 65:
Name: AGRICULTURAL COMMISSION
Address: 392 MOFFAT BLVD
City,State,Zip: MANTECA, CA 95336
Date Reported: Not reported
Staff Initials: Not reported
Board File Number: Not reported
Facility Type: Not reported
Discharge Date: Not reported
Issue Date: 11/01/1988
Incident Description: Not reported
Global ID: Not reported
Status: Not reported

E36 **AGRICULTURAL COMMISSIONER'S OF** **HIST UST** **U001606142**
WSW **392 MOFFAT BLVD** **N/A**
< 1/8 **MANTECA, CA 95336**
0.014 mi.
74 ft. **Site 5 of 7 in cluster E**

Relative: HIST UST:
Higher Name: AGRICULTURAL COMMISSIONER'S OF
Actual: Address: 392 MOFFAT BLVD
38 ft. City,State,Zip: MANTECA, CA 95336
File Number: Not reported
URL: Not reported
Region: STATE
Facility ID: 00000023026
Facility Type: Other
Other Type: COUNTY AGENCY
Contact Name: MARY JENSEN
Telephone: 2098239305
Owner Name: SAN JOAQUIN COUNTY
Owner Address: 222 E. WEBER
Owner City,St,Zip: STOCKTON, CA 95202
Total Tanks: 0002

Tank Num: 001
Container Num: M-1
Year Installed: Not reported

AGRICULTURAL COMMISSIONER'S OF (Continued) **U001606142**

Tank Capacity:	00001000
Tank Used for:	PRODUCT
Type of Fuel:	UNLEADED
Container Construction Thickness:	Not reported
Leak Detection:	Stock Inventor
Tank Num:	002
Container Num:	M-2
Year Installed:	Not reported
Tank Capacity:	00001000
Tank Used for:	PRODUCT
Type of Fuel:	Not reported
Container Construction Thickness:	Not reported
Leak Detection:	Stock Inventor

C37 **CITY OF MANTECA** **RCRA NonGen / NLR** **1024848679**
SW **480 MOFFAT BLVD** **CAL000404498**
< 1/8 **MANTECA, CA 95336**
0.016 mi.
82 ft. **Site 13 of 19 in cluster C**

Relative: **Higher**

Actual: **38 ft.**

RCRA Listings:

Date Form Received by Agency:		20150217
Handler Name:	CITY OF MANTECA	
Handler Address:		480 MOFFAT BLVD
Handler City,State,Zip:		MANTECA, CA 95336-5736
EPA ID:		CAL000404498
Contact Name:		BRADY DEHART
Contact Address:		1001 W CENTER ST
Contact City,State,Zip:		MANTECA, CA 95337
Contact Telephone:		209-456-8400
Contact Fax:		209-923-8976
Contact Email:		BDEHART@CI.MANTECA.CA.US
Contact Title:		Not reported
EPA Region:		09
Land Type:		Not reported
Federal Waste Generator Description:		Not a generator, verified
Non-Notifier:		Not reported
Biennial Report Cycle:		Not reported
Accessibility:		Not reported
Active Site Indicator:		Handler Activities
State District Owner:		Not reported
State District:		Not reported
Mailing Address:		1001 W CENTER ST
Mailing City,State,Zip:		MANTECA, CA 95337-4302
Owner Name:	CITY OF MANTECA	
Owner Type:		Other
Operator Name:	BRADY DEHART	
Operator Type:		Other
Short-Term Generator Activity:		No
Importer Activity:		No
Mixed Waste Generator:		No
Transporter Activity:		No
Transfer Facility Activity:		No
Recycler Activity with Storage:		No
Small Quantity On-Site Burner Exemption:		No
Smelting Melting and Refining Furnace Exemption:		No
Underground Injection Control:		No

CITY OF MANTECA (Continued) **1024848679**

Off-Site Waste Receipt:	No
Universal Waste Indicator:	Yes
Universal Waste Destination Facility:	Yes
Federal Universal Waste:	No
Active Site Fed-Reg Treatment Storage and Disposal Facility:	Not reported
Active Site Converter Treatment storage and Disposal Facility:	Not reported
Active Site State-Reg Treatment Storage and Disposal Facility:	Not reported
Active Site State-Reg Handler:	---
Federal Facility Indicator:	Not reported
Hazardous Secondary Material Indicator:	N
Sub-Part K Indicator:	Not reported
Commercial TSD Indicator:	No
Treatment Storage and Disposal Type:	Not reported
2018 GPRA Permit Baseline:	Not on the Baseline
2018 GPRA Renewals Baseline:	Not on the Baseline
Permit Renewals Workload Universe:	Not reported
Permit Workload Universe:	Not reported
Permit Progress Universe:	Not reported
Post-Closure Workload Universe:	Not reported
Closure Workload Universe:	Not reported
202 GPRA Corrective Action Baseline:	No
Corrective Action Workload Universe:	No
Subject to Corrective Action Universe:	No
Non-TSDFs Where RCRA CA has Been Imposed Universe:	No
TSDFs Potentially Subject to CA Under 3004 (u)/(v) Universe:	No
TSDFs Only Subject to CA under Discretionary Auth Universe:	No
Corrective Action Priority Ranking:	No NCAPS ranking
Environmental Control Indicator:	No
Institutional Control Indicator:	No
Human Exposure Controls Indicator:	N/A
Groundwater Controls Indicator:	N/A
Operating TSDF Universe:	Not reported
Full Enforcement Universe:	Not reported
Significant Non-Complier Universe:	No
Unaddressed Significant Non-Complier Universe:	No
Addressed Significant Non-Complier Universe:	No
Significant Non-Complier With a Compliance Schedule Universe:	No
Financial Assurance Required: Not reported	
Handler Date of Last Change:	20181220
Recognized Trader-Importer:	No
Recognized Trader-Exporter:	No
Importer of Spent Lead Acid Batteries:	No
Exporter of Spent Lead Acid Batteries:	No
Recycler Activity Without Storage:	No
Manifest Broker:	No
Sub-Part P Indicator:	No

Handler - Owner Operator:

Owner/Operator Indicator:	Operator
Owner/Operator Name: BRADY DEHART	
Legal Status:	Other
Date Became Current:	Not reported
Date Ended Current:	Not reported
Owner/Operator Address:	1001 W CENTER ST
Owner/Operator City,State,Zip:	MANTECA, CA 95337
Owner/Operator Telephone:	209-456-8400

CITY OF MANTECA (Continued) **1024848679**

Owner/Operator Telephone Ext: Not reported
Owner/Operator Fax: Not reported
Owner/Operator Email: Not reported

Owner/Operator Indicator: Owner
Owner/Operator Name: CITY OF MANTECA
Legal Status: Other
Date Became Current: Not reported
Date Ended Current: Not reported
Owner/Operator Address: 1001 W CENTER ST
Owner/Operator City,State,Zip: MANTECA, CA 95337-4302
Owner/Operator Telephone: 209-456-8400
Owner/Operator Telephone Ext: Not reported
Owner/Operator Fax: Not reported
Owner/Operator Email: Not reported

Historic Generators:
Receive Date: 20150217
Handler Name: CITY OF MANTECA
Federal Waste Generator Description: Not a generator, verified
State District Owner: Not reported
Large Quantity Handler of Universal Waste: No
Recognized Trader Importer: Not reported
Recognized Trader Exporter: Not reported
Spent Lead Acid Battery Importer: Not reported
Spent Lead Acid Battery Exporter: Not reported
Current Record: Yes
Non Storage Recycler Activity: Not reported
Electronic Manifest Broker: Not reported

List of NAICS Codes and Descriptions:
NAICS Code: 56299
NAICS Description: ALL OTHER WASTE MANAGEMENT SERVICES

Facility Has Received Notices of Violations:
Violations: No Violations Found

Evaluation Action Summary:
Evaluations: No Evaluations Found

E38 **PRIVATE RESIDENCE** **LUST** **S110655174**
WSW **PRIVATE RESIDENCE** **Cortese** **N/A**
< 1/8 **MANTECA, CA 95336**
0.016 mi.
85 ft. **Site 6 of 7 in cluster E**

Relative: **Lower**
Actual: **37 ft.**

LUST:
Name: PRIVATE RESIDENCE
Address: PRIVATE RESIDENCE
City,State,Zip: MANTECA, CA 95336
Lead Agency: SAN JOAQUIN COUNTY
Case Type: LUST Cleanup Site
Geo Track: http://geotracker.waterboards.ca.gov/profile_report.asp?global_id=T0607700235
Global Id: T0607700235
Latitude: 37.7935994

PRIVATE RESIDENCE (Continued) **S110655174**

Longitude:	-121.2129064
Status:	Completed - Case Closed
Status Date:	07/01/2014
Case Worker:	Not reported
RB Case Number:	390320
Local Agency:	Not reported
File Location:	Local Agency
Local Case Number:	1445
Potential Media Affect:	Aquifer used for drinking water supply
Potential Contaminants of Concern:	Gasoline
Site History:	November 1988 three 1,000-gallon underground storage tanks used by the Ag Dept to store weed oil were removed from the site. Soil samples for analysis were collected from beneath the tanks; petroleum hydrocarbon contamination was noted in the analytical results. October 1999 a site investigation began with the advancement of geoprobe soil borings and the collection of soil and grab groundwater samples for analysis. March 2001 three groundwater monitoring wells were installed; all are impacted with petroleum hydrocarbon contamination. 2002 additional geoprobe borings were advanced to define the lateral extent of the plume. Additional groundwater monitoring wells are needed, the site is not defined.

LUST:

Global Id:	T0607700235
Contact Type:	Regional Board Caseworker
Contact Name:	Alan Buehler
Organization Name:	CENTRAL VALLEY RWQCB (REGION 5S)
Address:	11020 SUN CENTER DRIVE #200
City:	RANCHO CORDOVA
Email:	alan.buehler@waterboards.ca.gov
Phone Number:	Not reported

LUST:

Global Id:	T0607700235
Action Type:	ENFORCEMENT
Date:	12/17/2008
Action:	File review
Global Id:	T0607700235
Action Type:	ENFORCEMENT
Date:	05/14/2008
Action:	Technical Correspondence / Assistance / Other - #05/14/2008
Global Id:	T0607700235
Action Type:	ENFORCEMENT
Date:	07/23/2010
Action:	File review
Global Id:	T0607700235
Action Type:	ENFORCEMENT
Date:	12/02/2010
Action:	File review
Global Id:	T0607700235
Action Type:	ENFORCEMENT
Date:	05/06/2011
Action:	Site Visit / Inspection / Sampling

PRIVATE RESIDENCE (Continued) **S110655174**

Global Id: T0607700235
Action Type: ENFORCEMENT
Date: 06/13/2013
Action: Technical Correspondence / Assistance / Other

Global Id: T0607700235
Action Type: ENFORCEMENT
Date: 09/18/2013
Action: Technical Correspondence / Assistance / Other

Global Id: T0607700235
Action Type: ENFORCEMENT
Date: 06/17/2013
Action: Technical Correspondence / Assistance / Other

Global Id: T0607700235
Action Type: ENFORCEMENT
Date: 09/18/2013
Action: Technical Correspondence / Assistance / Other

Global Id: T0607700235
Action Type: ENFORCEMENT
Date: 07/19/2013
Action: File review

Global Id: T0607700235
Action Type: ENFORCEMENT
Date: 06/13/2012
Action: File review

Global Id: T0607700235
Action Type: ENFORCEMENT
Date: 03/20/1995
Action: Notice of Reimbursement

Global Id: T0607700235
Action Type: ENFORCEMENT
Date: 07/22/2011
Action: File review

Global Id: T0607700235
Action Type: ENFORCEMENT
Date: 05/20/2013
Action: LOP Case Closure Summary to RB

Global Id: T0607700235
Action Type: Other
Date: 11/01/1988
Action: Leak Discovery

Global Id: T0607700235
Action Type: Other
Date: 11/01/1988
Action: Leak Reported

Global Id: T0607700235
Action Type: ENFORCEMENT

PRIVATE RESIDENCE (Continued) **S110655174**

Date: 06/02/2010
Action: File review

Global Id: T0607700235
Action Type: ENFORCEMENT
Date: 02/21/2013
Action: File review

Global Id: T0607700235
Action Type: ENFORCEMENT
Date: 06/18/2013
Action: File review

Global Id: T0607700235
Action Type: ENFORCEMENT
Date: 05/31/2013
Action: Closure/No Further Action Letter

Global Id: T0607700235
Action Type: ENFORCEMENT
Date: 12/18/2012
Action: Technical Correspondence / Assistance / Other

Global Id: T0607700235
Action Type: ENFORCEMENT
Date: 03/11/2009
Action: File review

Global Id: T0607700235
Action Type: ENFORCEMENT
Date: 09/18/2009
Action: Meeting

Global Id: T0607700235
Action Type: ENFORCEMENT
Date: 01/20/2010
Action: File review

Global Id: T0607700235
Action Type: ENFORCEMENT
Date: 09/13/2013
Action: File review

Global Id: T0607700235
Action Type: ENFORCEMENT
Date: 10/23/2012
Action: File review

Global Id: T0607700235
Action Type: ENFORCEMENT
Date: 06/30/2014
Action: Closure/No Further Action Letter

Global Id: T0607700235
Action Type: RESPONSE
Date: 03/31/2013
Action: Request for Closure - Regulator Responded

PRIVATE RESIDENCE (Continued) **S110655174**

Global Id: T0607700235
Action Type: RESPONSE
Date: 07/14/2013
Action: Well Destruction Workplan - Regulator Responded

Global Id: T0607700235
Action Type: RESPONSE
Date: 09/18/2013
Action: Well Destruction Workplan - Regulator Responded

Global Id: T0607700235
Action Type: ENFORCEMENT
Date: 11/17/2005
Action: Technical Correspondence / Assistance / Other

Global Id: T0607700235
Action Type: ENFORCEMENT
Date: 11/01/1988
Action: Notification - Proposition 65

Global Id: T0607700235
Action Type: ENFORCEMENT
Date: 11/01/1988
Action: Unauthorized Release Form

Global Id: T0607700235
Action Type: ENFORCEMENT
Date: 07/08/2009
Action: Technical Correspondence / Assistance / Other

Global Id: T0607700235
Action Type: ENFORCEMENT
Date: 08/03/2009
Action: File review

Global Id: T0607700235
Action Type: ENFORCEMENT
Date: 01/13/2012
Action: File review

Global Id: T0607700235
Action Type: ENFORCEMENT
Date: 06/11/2014
Action: Staff Letter

Global Id: T0607700235
Action Type: Other
Date: 11/01/1988
Action: Leak Stopped

LUST:
Global Id: T0607700235
Status: Open - Case Begin Date
Status Date: 11/01/1988

Global Id: T0607700235
Status: Open - Site Assessment

PRIVATE RESIDENCE (Continued) **S110655174**

Status Date: 07/12/1999

Global Id: T0607700235
Status: Open - Eligible for Closure
Status Date: 12/05/2002

Global Id: T0607700235
Status: Open - Site Assessment
Status Date: 12/05/2002

Global Id: T0607700235
Status: Open - Eligible for Closure
Status Date: 03/31/2013

Global Id: T0607700235
Status: Open - Eligible for Closure
Status Date: 06/13/2013

Global Id: T0607700235
Status: Completed - Case Closed
Status Date: 07/01/2014

CORTESE:
Name: PRIVATE RESIDENCE
Address: PRIVATE RESIDENCE
City,State,Zip: MANTECA, CA 95336
Region: CORTESE
Envirostor Id: Not reported
Global ID: T0607700235
Site/Facility Type: LUST CLEANUP SITE
Cleanup Status: COMPLETED - CASE CLOSED
Status Date: Not reported
Site Code: Not reported
Latitude: Not reported
Longitude: Not reported
Owner: Not reported
Enf Type: Not reported
Swat R: Not reported
Flag: active
Order No: Not reported
Waste Discharge System No: Not reported
Effective Date: Not reported
Region 2: Not reported
WID Id: Not reported
Solid Waste Id No: Not reported
Waste Management Uit Name: Not reported
File Name: Active Open

C39
WSW
< 1/8
0.016 mi.
85 ft.

99 AUTO RECYCLING (DE ROSE PROPERTY)
430 MOFFAT BLVD.
MANTECA, CA 95336

Site 14 of 19 in cluster C

Database(s): **CPS-SLIC**, **CERS**
EDR ID Number: **S118504841**
EPA ID Number: **N/A**

Relative:
Higher

Actual:
38 ft.

CPS-SLIC:

Name:	99 AUTO RECYCLING (DE ROSE PROPERTY)
Address:	430 MOFFAT BLVD.
City,State,Zip:	MANTECA, CA 95336
Region:	STATE
Facility Status:	**Open - Inactive**
Status Date:	10/12/2005
Global Id:	T10000008699
Lead Agency:	CENTRAL VALLEY RWQCB (REGION 5S)
Lead Agency Case Number:	Not reported
Latitude:	37.79309
Longitude:	-121.21217
Case Type:	Cleanup Program Site
Case Worker:	KC
Local Agency:	Not reported
RB Case Number:	Not reported
File Location:	All Files are on GeoTracker or in the Local Agency Database
Potential Media Affected:	Other Groundwater (uses other than drinking water), Soil
Potential Contaminants of Concern:	Benzene, Diesel, Gasoline
Site History:	In an October 2005 letter, San Joaquin County reports that a Phase II investigation found that soil and groundwater samples contained diesel, gasoline, benzene and MtBE. The letter recommends the owners engage an agency to oversee investigation & remediation.

Click here to access the California GeoTracker records for this facility:

CERS:

Name:	99 AUTO RECYCLING (DE ROSE PROPERTY)
Address:	430 MOFFAT BLVD.
City,State,Zip:	MANTECA, CA 95336
Site ID:	366622
CERS ID:	T10000008699
CERS Description:	Cleanup Program Site

Affiliation:

Affiliation Type Desc:	Regional Board Caseworker
Entity Name:	KYLE COCKERHAM - CENTRAL VALLEY RWQCB (REGION 5S)
Entity Title:	Not reported
Affiliation Address:	11020 Sun Center Drive, Ste. 200
Affiliation City:	Rancho Cordova
Affiliation State:	CA
Affiliation Country:	Not reported
Affiliation Zip:	Not reported
Affiliation Phone:	9164644811,

C40 **BOB'S MUFFLER** **Cortese** **S123765661**
SW **466 MOFFAT BLVD** **HAZNET** **N/A**
< 1/8 **MANTECA, CA 95336** **Notify 65**
0.018 mi. **HWTS**
95 ft. **Site 15 of 19 in cluster C**

Relative:
Higher

Actual:
38 ft.

CORTESE:

Name:	BOB'S MUFFLER
Address:	466 MOFFAT BLVD
City,State,Zip:	MANTECA, CA 95336
Region:	CORTESE
Envirostor Id:	Not reported
Global ID:	T0607700089
Site/Facility Type:	LUST CLEANUP SITE
Cleanup Status:	COMPLETED - CASE CLOSED
Status Date:	Not reported
Site Code:	Not reported
Latitude:	Not reported
Longitude:	Not reported
Owner:	Not reported
Enf Type:	Not reported
Swat R:	Not reported
Flag:	active
Order No:	Not reported
Waste Discharge System No:	Not reported
Effective Date:	Not reported
Region 2:	Not reported
WID Id:	Not reported
Solid Waste Id No:	Not reported
Waste Management Uit Name:	Not reported
File Name:	Active Open

HAZNET:

Name:	BOB'S MUFFLER AND RADIATOR
Address:	466 MOFFAT BLVD
Address 2:	Not reported
City,State,Zip:	MANTECA, CA 953360000
Contact:	UNDELIVERABLE 1996 FEES FORM
Telephone:	--
Mailing Name:	Not reported
Mailing Address:	466 MOFFAT
Year:	1992
Gepaid:	CAL000031914
TSD EPA ID:	CAD009452657
CA Waste Code:	343 - Unspecified organic liquid mixture
Disposal Method:	R01 - Recycler
Tons:	0.2418

NOTIFY 65:

Name:	BOB'S MUFFLER
Address:	466 MOFFAT BLVD
City,State,Zip:	MANTECA, CA 95336
Date Reported:	Not reported
Staff Initials:	Not reported
Board File Number:	Not reported
Facility Type:	Not reported

BOB'S MUFFLER (Continued) **S123765661**

Discharge Date: Not reported
Issue Date: 12/16/1988
Incident Description: Not reported
Global ID: Not reported
Status: Not reported

HWTS:

Name:	BOB'S MUFFLER AND RADIATOR
Address:	466 MOFFAT BLVD
Address 2:	Not reported
City,State,Zip:	MANTECA, CA 95336
EPA ID:	CAL000031914
Inactive Date:	06/30/1996
Create Date:	05/10/1990
Last Act Date:	Not reported
Mailing Name:	Not reported
Mailing Address:	466 MOFFAT
Mailing Address 2:	Not reported
Mailing City,State,Zip:	MANTECA, CA 953360000
Owner Name:	BOB'S MUFFLER AND RAD
Owner Address:	Not reported
Owner Address 2:	Not reported
Owner City,State,Zip:	Not reported
Contact Name:	UNDELIVERABLE 1996 FEES FORM
Contact Address:	Not reported
Contact Address 2:	Not reported
City,State,Zip:	Not reported
Facility Status:	Inactive
Facility Type:	PERMANENT
Category:	STATE
Latitude:	37.790104
Longitude:	-121.208793

C41 **BOB'S MUFFLER** **LUST** **U001606153**
SW **466 MOFFAT** **HIST UST** **N/A**
< 1/8 **MANTECA, CA 95336** **HIST CORTESE**
0.018 mi.
95 ft. **Site 16 of 19 in cluster C**

Relative:
Higher

Actual:
38 ft.

LUST:

Name:	BOB'S MUFFLER
Address:	466 MOFFAT BLVD
City,State,Zip:	MANTECA, CA 95336
Lead Agency:	SAN JOAQUIN COUNTY
Case Type:	LUST Cleanup Site
Geo Track:	http://geotracker.waterboards.ca.gov/profile_report.asp?global_id=T0607700089
Global Id:	T0607700089
Latitude:	37.7928154
Longitude:	-121.2116104
Status:	Completed - Case Closed
Status Date:	05/16/2011
Case Worker:	Not reported
RB Case Number:	390125
Local Agency:	Not reported
File Location:	Local Agency
Local Case Number:	2247
Potential Media Affect:	Aquifer used for drinking water supply

BOB'S MUFFLER (Continued) **U001606153**

Potential Contaminants of Concern: Diesel, Gasoline
Site History: Three underground storage tanks were removed from the site in 1988. Soil samples collected from beneath the tank were analyzed and reported petroleum hydrocarbon contamination. February 1999 a site investigation began with the installation of geoprobe soil borings;soil and grab groundwater samples were collected for analysis; more contamination was reported. Between December 1999 and January 2004 additional soil borings and groundwater monitoring wells were installed to define the vertical and lateral extent of the contaminant plume. September 2005 a soil vapor extraction test was conducted but failed, no contaminant vapors were recovered. January 2008 a dual phase extraction test was conducted, but also failed. The test was conducted during rainy weather, which precluded it working properly. The soil contamination remaining at this site is just under the water table. Onsite wells continue to report fairly high concentrations of contaminant. The State Water Quality Control Board Cleanup Fund recommends site closure. The Regional Water Quality Control Board disagrees with the recommendation for closure.

LUST:
Global Id: T0607700089
Contact Type: Regional Board Caseworker
Contact Name: Alan Buehler
Organization Name: CENTRAL VALLEY RWQCB (REGION 5S)
Address: 11020 SUN CENTER DRIVE #200
City: RANCHO CORDOVA
Email: alan.buehler@waterboards.ca.gov
Phone Number: Not reported

LUST:
Global Id: T0607700089
Action Type: ENFORCEMENT
Date: 07/21/2008
Action: Technical Correspondence / Assistance / Other - #07/21/2008

Global Id: T0607700089
Action Type: ENFORCEMENT
Date: 09/10/2008
Action: Technical Correspondence / Assistance / Other - #9/10/08

Global Id: T0607700089
Action Type: ENFORCEMENT
Date: 02/06/2009
Action: File review

Global Id: T0607700089
Action Type: ENFORCEMENT
Date: 09/25/2008
Action: Technical Correspondence / Assistance / Other - #9/25/2008

Global Id: T0607700089
Action Type: ENFORCEMENT
Date: 05/16/2011
Action: Closure/No Further Action Letter

Global Id: T0607700089
Action Type: ENFORCEMENT

BOB'S MUFFLER (Continued) **U001606153**

Date: 06/22/2010
Action: Technical Correspondence / Assistance / Other

Global Id: T0607700089
Action Type: ENFORCEMENT
Date: 09/29/2008
Action: Technical Correspondence / Assistance / Other - #09/29/2008

Global Id: T0607700089
Action Type: ENFORCEMENT
Date: 04/17/2008
Action: Technical Correspondence / Assistance / Other - #04/17/2008

Global Id: T0607700089
Action Type: ENFORCEMENT
Date: 12/09/2010
Action: Technical Correspondence / Assistance / Other

Global Id: T0607700089
Action Type: ENFORCEMENT
Date: 03/08/2011
Action: Site Visit / Inspection / Sampling

Global Id: T0607700089
Action Type: ENFORCEMENT
Date: 07/16/2010
Action: Technical Correspondence / Assistance / Other

Global Id: T0607700089
Action Type: ENFORCEMENT
Date: 08/30/2010
Action: Site Visit / Inspection / Sampling

Global Id: T0607700089
Action Type: ENFORCEMENT
Date: 01/27/2011
Action: Clean Up Fund - Case Closure Review Summary Report (RSR)

Global Id: T0607700089
Action Type: ENFORCEMENT
Date: 01/27/2011
Action: Clean Up Fund - Case Closure Review Summary Report (RSR)

Global Id: T0607700089
Action Type: ENFORCEMENT
Date: 03/23/2010
Action: Clean Up Fund - Case Closure Review Summary Report (RSR)

Global Id: T0607700089
Action Type: Other
Date: 09/22/1988
Action: Leak Discovery

Global Id: T0607700089
Action Type: ENFORCEMENT
Date: 08/11/2008
Action: Technical Correspondence / Assistance / Other - #08/11/2008

BOB'S MUFFLER (Continued) **U001606153**

Global Id: T0607700089
Action Type: ENFORCEMENT
Date: 01/29/2010
Action: File Review - Closure

Global Id: T0607700089
Action Type: ENFORCEMENT
Date: 06/01/2010
Action: File review

Global Id: T0607700089
Action Type: ENFORCEMENT
Date: 05/06/2010
Action: Technical Correspondence / Assistance / Other

Global Id: T0607700089
Action Type: Other
Date: 12/16/1988
Action: Leak Reported

Global Id: T0607700089
Action Type: REMEDIATION
Date: 09/16/2005
Action: Soil Vapor Extraction (SVE)

Global Id: T0607700089
Action Type: REMEDIATION
Date: 01/21/2008
Action: In Situ Physical/Chemical Treatment (other than SVE)

Global Id: T0607700089
Action Type: ENFORCEMENT
Date: 07/23/1996
Action: Notice of Reimbursement

Global Id: T0607700089
Action Type: ENFORCEMENT
Date: 08/24/2007
Action: Technical Correspondence / Assistance / Other

Global Id: T0607700089
Action Type: ENFORCEMENT
Date: 03/10/2010
Action: Meeting

Global Id: T0607700089
Action Type: ENFORCEMENT
Date: 05/31/2007
Action: Technical Correspondence / Assistance / Other

Global Id: T0607700089
Action Type: ENFORCEMENT
Date: 12/16/1988
Action: Unauthorized Release Form

Global Id: T0607700089
Action Type: ENFORCEMENT

BOB'S MUFFLER (Continued) **U001606153**

Date: 12/16/1988
Action: Notification - Proposition 65

Global Id: T0607700089
Action Type: ENFORCEMENT
Date: 10/31/2006
Action: Technical Correspondence / Assistance / Other

Global Id: T0607700089
Action Type: ENFORCEMENT
Date: 11/06/2007
Action: Technical Correspondence / Assistance / Other

Global Id: T0607700089
Action Type: ENFORCEMENT
Date: 05/27/2009
Action: Technical Correspondence / Assistance / Other - #05/27/2009

Global Id: T0607700089
Action Type: ENFORCEMENT
Date: 07/08/2009
Action: Technical Correspondence / Assistance / Other

Global Id: T0607700089
Action Type: ENFORCEMENT
Date: 11/05/2010
Action: LOP Case Closure Summary to RB

Global Id: T0607700089
Action Type: ENFORCEMENT
Date: 10/02/2009
Action: Technical Correspondence / Assistance / Other

Global Id: T0607700089
Action Type: Other
Date: 09/22/1988
Action: Leak Stopped

LUST:
Global Id: T0607700089
Status: Open - Case Begin Date
Status Date: 09/22/1988

Global Id: T0607700089
Status: Open - Site Assessment
Status Date: 02/05/1999

Global Id: T0607700089
Status: Open - Site Assessment
Status Date: 12/09/1999

Global Id: T0607700089
Status: Open - Site Assessment
Status Date: 10/30/2001

Global Id: T0607700089
Status: Open - Site Assessment

BOB'S MUFFLER (Continued) **U001606153**

Status Date: 01/05/2004

Global Id: T0607700089
Status: Open - Site Assessment
Status Date: 04/01/2005

Global Id: T0607700089
Status: Open - Remediation
Status Date: 09/16/2005

Global Id: T0607700089
Status: Open - Assessment & Interim Remedial Action
Status Date: 12/30/2008

Global Id: T0607700089
Status: Open - Inactive
Status Date: 04/07/2010

Global Id: T0607700089
Status: Open - Site Assessment
Status Date: 05/18/2010

Global Id: T0607700089
Status: Completed - Case Closed
Status Date: 05/16/2011

HIST UST:
Name: BOB'S MUFFLER & RADIATOR
Address: 466 MOFFAT BLVD
City,State,Zip: MANTECA, CA 95336
File Number: Not reported
URL: Not reported
Region: STATE
Facility ID: 00000059974
Facility Type: Other
Other Type: MUFFLER REPAIR SHOP
Contact Name: ROBERT BREWER
Telephone: 2095223683
Owner Name: WALTER E. BARBOUR
Owner Address: 913 PARKWOOD DRIVE
Owner City,St,Zip: MODESTO, CA 95350
Total Tanks: 0000

Tank Num: 001
Container Num: #2
Year Installed: 1968
Tank Capacity: 00006000
Tank Used for: PRODUCT
Type of Fuel: 06
Container Construction Thickness: 10
Leak Detection: None

Tank Num: 002
Container Num: #3
Year Installed: 1968
Tank Capacity: 00000300

BOB'S MUFFLER (Continued) **U001606153**

Tank Used for: PRODUCT
Type of Fuel: 06
Container Construction Thickness: 10
Leak Detection: None

Tank Num: 003
Container Num: #1
Year Installed: 1968
Tank Capacity: 00006000
Tank Used for: PRODUCT
Type of Fuel: 06
Container Construction Thickness: 10
Leak Detection: None

HIST CORTESE:
edr_fname: BOB'S MUFFLER
edr_fadd1: 466 MOFFAT
City,State,Zip: MANTECA, CA 95336
Region: CORTESE
Facility County Code: 39
Reg By: LTNKA
Reg Id: 390125

C42 **BOB'S MUFFLER** **LUST** **S105036050**
SW **466 MOFFAT BLVD** **HIST UST** **N/A**
< 1/8 **MANTECA, CA 95336**
0.018 mi.
95 ft. **Site 17 of 19 in cluster C**

Relative: Higher
Actual: 38 ft.

LUST REG 5:
Name: BOB'S MUFFLER
Address: 466 MOFFAT BLVD
City: MANTECA
Region: 5
Status: Remedial action (cleanup) Underway
Case Number: 390125
Case Type: Drinking Water Aquifer affected
Substance: Not reported
Staff Initials: JLB
Lead Agency: Local
Program: LUST
MTBE Code: 0

HIST UST:
Name: BOBS MUFFLER AND RADIATOR
Address: 466 MOFFA BLVD
City,State,Zip: MANTECA, CA 95336
File Number: 0002B5D3
URL: http://geotracker.waterboards.ca.gov/ustpdfs/pdf/0002B5D3.pdf
Region: Not reported
Facility ID: Not reported
Facility Type: Not reported
Other Type: Not reported
Contact Name: Not reported
Telephone: Not reported
Owner Name: Not reported
Owner Address: Not reported

BOB'S MUFFLER (Continued) **S105036050**

Owner City,St,Zip: Not reported
Total Tanks: Not reported

Tank Num: Not reported
Container Num: Not reported
Year Installed: Not reported
Tank Capacity: Not reported
Tank Used for: Not reported
Type of Fuel: Not reported
Container Construction Thickness: Not reported
Leak Detection: Not reported

Click here for Geo Tracker PDF:

C43 **BOBS MUFFLER & RADIATOR** **UST** **U004023386**
SW **466 MOFFAT BLVD** **N/A**
< 1/8 **MANTECA, CA 95336**
0.018 mi.
95 ft. **Site 18 of 19 in cluster C**

Relative: **Higher**
Actual: **38 ft.**

UST SAN JOAQUIN:
Name: BOBS MUFFLER & RADIATOR
Address: 466 MOFFAT BLVD
City,State,Zip: MANTECA, CA 95336
Region: SJ
Facility Id: FA0003570
Mail Address: 466 MOFFAT BLVD
Mail Address 2: Not reported
Mail Care of: BOBS MUFFLER & RADIATOR
Mail City,St,Zip: MANTECA, CA 95336

Tank Rec ID: Not reported
Tank Number: 1
Tank Status: 02 - Inactive, non-billable
Tank Capacity: 6000
Product Type Desc: 1a - REGULAR UNLEADED
Program Element: 2380
Decode for Program Element: 2380 - ADDITIONAL EXISTING UST - obsolete
Chemical Form: (none)
CAS#: Not reported
CERS ID: Not reported
Cross Ref Tank ID: Not reported
LEA ID: 9
Common Name: Not reported
Date Installed: Not reported
Date of Closure: Not reported
Latitude: Not reported
Longitude: Not reported

Tank Rec ID: Not reported
Tank Number: 2
Tank Status: 02 - Inactive, non-billable
Tank Capacity: 6000
Product Type Desc: 1a - REGULAR UNLEADED
Program Element: 2380
Decode for Program Element: 2380 - ADDITIONAL EXISTING UST - obsolete
Chemical Form: (none)

BOBS MUFFLER & RADIATOR (Continued) **U004023386**

CAS#:	Not reported
CERS ID:	Not reported
Cross Ref Tank ID:	Not reported
LEA ID:	9
Common Name:	Not reported
Date Installed:	Not reported
Date of Closure:	Not reported
Latitude:	Not reported
Longitude:	Not reported

Tank Rec ID:	Not reported
Tank Number:	3
Tank Status:	02 - Inactive, non-billable
Tank Capacity:	300
Product Type Desc:	1a - REGULAR UNLEADED
Program Element:	2380
Decode for Program Element:	2380 - ADDITIONAL EXISTING UST - obsolete
Chemical Form:	(none)
CAS#:	Not reported
CERS ID:	Not reported
Cross Ref Tank ID:	Not reported
LEA ID:	9
Common Name:	Not reported
Date Installed:	Not reported
Date of Closure:	Not reported
Latitude:	Not reported
Longitude:	Not reported

C44 **BOB'S MUFFLER & RADIATOR** **SWEEPS UST** **S101625862**
SW **466 MOFFAT BLVD** **CA FID UST** **N/A**
< 1/8 **MANTECA, CA 95336**
0.018 mi.
95 ft. **Site 19 of 19 in cluster C**

Relative: **Higher**

Actual: **38 ft.**

SWEEPS UST:

Name:	BOB'S MUFFLER & RADIATOR
Address:	466 MOFFAT BLVD
City:	MANTECA
Status:	Not reported
Comp Number:	2247
Number:	Not reported
Board Of Equalization:	Not reported
Referral Date:	Not reported
Action Date:	Not reported
Created Date:	Not reported
Owner Tank Id:	Not reported
SWRCB Tank Id:	39-000-002247-000001
Tank Status:	Not reported
Capacity:	6000
Active Date:	Not reported
Tank Use:	UNKNOWN
STG:	PRODUCT
Content:	WATER/GASOLI
Number Of Tanks:	3

Name:	BOB'S MUFFLER & RADIATOR
Address:	466 MOFFAT BLVD

BOB'S MUFFLER & RADIATOR (Continued) **S101625862**

City: MANTECA
Status: Not reported
Comp Number: 2247
Number: Not reported
Board Of Equalization: Not reported
Referral Date: Not reported
Action Date: Not reported
Created Date: Not reported
Owner Tank Id: Not reported
SWRCB Tank Id: 39-000-002247-000002
Tank Status: Not reported
Capacity: 6000
Active Date: Not reported
Tank Use: UNKNOWN
STG: WASTE
Content: GASOLINE/H20
Number Of Tanks: Not reported

Name: BOB'S MUFFLER & RADIATOR
Address: 466 MOFFAT BLVD
City: MANTECA
Status: Not reported
Comp Number: 2247
Number: Not reported
Board Of Equalization: Not reported
Referral Date: Not reported
Action Date: Not reported
Created Date: Not reported
Owner Tank Id: Not reported
SWRCB Tank Id: 39-000-002247-000003
Tank Status: Not reported
Capacity: 300
Active Date: Not reported
Tank Use: UNKNOWN
STG: WASTE
Content: GASOLINE/H20
Number Of Tanks: Not reported

CA FID UST:
Facility ID: 39000377
Regulated By: UTNKI
Regulated ID: Not reported
Cortese Code: Not reported
SIC Code: Not reported
Facility Phone: 2092394316
Mail To: Not reported
Mailing Address: 913 PARKWOOD DR
Mailing Address 2: Not reported
Mailing City,St,Zip: MANTECA 95336
Contact: Not reported
Contact Phone: Not reported
DUNs Number: Not reported
NPDES Number: Not reported
EPA ID: Not reported
Comments: Not reported
Status: Inactive

B45 **CALIFORNIA URGENT CARE** **RCRA NonGen / NLR** **1026052094**
NNW **411 E YOSEMITE AVE** **CAC003058986**
< 1/8 **MANTECA, CA 95336**
0.019 mi.
98 ft. **Site 8 of 12 in cluster B**

Relative: **Lower**
Actual: **37 ft.**

RCRA Listings:

Date Form Received by Agency:		20200306
Handler Name:	CALIFORNIA URGENT CARE	
Handler Address:		411 E YOSEMITE AVE
Handler City,State,Zip:		MANTECA, CA 95336-5717
EPA ID:		CAC003058986
Contact Name:		RAMI GEORGIES
Contact Address:		2122 W KETTLEMAN LN
Contact City,State,Zip:		LODI, CA 95242-4321
Contact Telephone:		209-298-5927
Contact Fax:		Not reported
Contact Email:		PROJECT@ETABATEMENT.COM
Contact Title:		Not reported
EPA Region:		09
Land Type:		Not reported
Federal Waste Generator Description:		Not a generator, verified
Non-Notifier:		Not reported
Biennial Report Cycle:		Not reported
Accessibility:		Not reported
Active Site Indicator:		Not reported
State District Owner:		Not reported
State District:		Not reported
Mailing Address:		2122 W KETTLEMAN LN
Mailing City,State,Zip:		LODI, CA 95242-4321
Owner Name:	CALIFORNIA URGENT CARE	
Owner Type:		Other
Operator Name:	RAMI GEORGIES	
Operator Type:		Other
Short-Term Generator Activity:		No
Importer Activity:		No
Mixed Waste Generator:		No
Transporter Activity:		No
Transfer Facility Activity:		No
Recycler Activity with Storage:		No
Small Quantity On-Site Burner Exemption:		No
Smelting Melting and Refining Furnace Exemption:		No
Underground Injection Control:		No
Off-Site Waste Receipt:		No
Universal Waste Indicator:		No
Universal Waste Destination Facility:		No
Federal Universal Waste:		No
Active Site Fed-Reg Treatment Storage and Disposal Facility:		Not reported
Active Site Converter Treatment storage and Disposal Facility:		Not reported
Active Site State-Reg Treatment Storage and Disposal Facility:		Not reported
Active Site State-Reg Handler:		---
Federal Facility Indicator:		Not reported
Hazardous Secondary Material Indicator:		N
Sub-Part K Indicator:		Not reported
Commercial TSD Indicator:		No
Treatment Storage and Disposal Type:		Not reported
2018 GPRA Permit Baseline:		Not on the Baseline
2018 GPRA Renewals Baseline:		Not on the Baseline
Permit Renewals Workload Universe:		Not reported

CALIFORNIA URGENT CARE (Continued) **1026052094**

Permit Workload Universe:	Not reported
Permit Progress Universe:	Not reported
Post-Closure Workload Universe:	Not reported
Closure Workload Universe:	Not reported
202 GPRA Corrective Action Baseline:	No
Corrective Action Workload Universe:	No
Subject to Corrective Action Universe:	No
Non-TSDFs Where RCRA CA has Been Imposed Universe:	No
TSDFs Potentially Subject to CA Under 3004 (u)/(v) Universe:	No
TSDFs Only Subject to CA under Discretionary Auth Universe:	No
Corrective Action Priority Ranking:	No NCAPS ranking
Environmental Control Indicator:	No
Institutional Control Indicator:	No
Human Exposure Controls Indicator:	N/A
Groundwater Controls Indicator:	N/A
Operating TSDF Universe:	Not reported
Full Enforcement Universe:	Not reported
Significant Non-Complier Universe:	No
Unaddressed Significant Non-Complier Universe:	No
Addressed Significant Non-Complier Universe:	No
Significant Non-Complier With a Compliance Schedule Universe:	No
Financial Assurance Required: Not reported	
Handler Date of Last Change:	20200306
Recognized Trader-Importer:	No
Recognized Trader-Exporter:	No
Importer of Spent Lead Acid Batteries:	No
Exporter of Spent Lead Acid Batteries:	No
Recycler Activity Without Storage:	No
Manifest Broker:	No
Sub-Part P Indicator:	No

Handler - Owner Operator:

Owner/Operator Indicator:	Owner
Owner/Operator Name: CALIFORNIA URGENT CARE	
Legal Status:	Other
Date Became Current:	Not reported
Date Ended Current:	Not reported
Owner/Operator Address:	2122 W KETTLEMAN LN
Owner/Operator City,State,Zip:	LODI, CA 95242-4321
Owner/Operator Telephone:	209-298-5927
Owner/Operator Telephone Ext:	Not reported
Owner/Operator Fax:	Not reported
Owner/Operator Email:	Not reported

Owner/Operator Indicator:	Operator
Owner/Operator Name: RAMI GEORGIES	
Legal Status:	Other
Date Became Current:	Not reported
Date Ended Current:	Not reported
Owner/Operator Address:	2122 W KETTLEMAN LN
Owner/Operator City,State,Zip:	LODI, CA 95242-4321
Owner/Operator Telephone:	209-298-5927
Owner/Operator Telephone Ext:	Not reported
Owner/Operator Fax:	Not reported
Owner/Operator Email:	Not reported

CALIFORNIA URGENT CARE (Continued) **1026052094**

Historic Generators:
Receive Date: 20200306
Handler Name: CALIFORNIA URGENT CARE
Federal Waste Generator Description: Not a generator, verified
State District Owner: Not reported
Large Quantity Handler of Universal Waste: No
Recognized Trader Importer: No
Recognized Trader Exporter: No
Spent Lead Acid Battery Importer: No
Spent Lead Acid Battery Exporter: No
Current Record: Yes
Non Storage Recycler Activity: Not reported
Electronic Manifest Broker: Not reported

List of NAICS Codes and Descriptions:
NAICS Code: 56291
NAICS Description: REMEDIATION SERVICES

Facility Has Received Notices of Violations:
Violations: No Violations Found

Evaluation Action Summary:
Evaluations: No Evaluations Found

B46 **AZAKH MANTECA LLC** **RCRA NonGen / NLR** **1026052199**
NNW **411 E YOSEMITE AVE** **CAC003059092**
< 1/8 **MANTECA, CA 95336**
0.019 mi.
98 ft. **Site 9 of 12 in cluster B**

Relative: **Lower**
Actual: **37 ft.**

RCRA Listings:
Date Form Received by Agency: 20200306
Handler Name: AZAKH MANTECA LLC
Handler Address: 411 E YOSEMITE AVE
Handler City,State,Zip: MANTECA, CA 95336-5717
EPA ID: CAC003059092
Contact Name: RAMI GEORGIES
Contact Address: 4215 SPYGLASS DR
Contact City,State,Zip: STOCKTON, CA 95219-1923
Contact Telephone: 209-298-5927
Contact Fax: Not reported
Contact Email: PROJECT@ETABATEMENT.COM
Contact Title: Not reported
EPA Region: 09
Land Type: Not reported
Federal Waste Generator Description: Not a generator, verified
Non-Notifier: Not reported
Biennial Report Cycle: Not reported
Accessibility: Not reported
Active Site Indicator: Not reported
State District Owner: Not reported
State District: Not reported
Mailing Address: 4215 SPYGLASS DR
Mailing City,State,Zip: STOCKTON, CA 95219-1923
Owner Name: AZAKH MANTECA LLC

AZAKH MANTECA LLC (Continued) **1026052199**

Owner Type:		Other
Operator Name:	RAMI GEORGIES	
Operator Type:		Other
Short-Term Generator Activity:		No
Importer Activity:		No
Mixed Waste Generator:		No
Transporter Activity:		No
Transfer Facility Activity:		No
Recycler Activity with Storage:		No
Small Quantity On-Site Burner Exemption:		No
Smelting Melting and Refining Furnace Exemption:		No
Underground Injection Control:		No
Off-Site Waste Receipt:		No
Universal Waste Indicator:		No
Universal Waste Destination Facility:		No
Federal Universal Waste:		No
Active Site Fed-Reg Treatment Storage and Disposal Facility:		Not reported
Active Site Converter Treatment storage and Disposal Facility:		Not reported
Active Site State-Reg Treatment Storage and Disposal Facility:		Not reported
Active Site State-Reg Handler:		---
Federal Facility Indicator:		Not reported
Hazardous Secondary Material Indicator:		N
Sub-Part K Indicator:		Not reported
Commercial TSD Indicator:		No
Treatment Storage and Disposal Type:		Not reported
2018 GPRA Permit Baseline:		Not on the Baseline
2018 GPRA Renewals Baseline:		Not on the Baseline
Permit Renewals Workload Universe:		Not reported
Permit Workload Universe:		Not reported
Permit Progress Universe:		Not reported
Post-Closure Workload Universe:		Not reported
Closure Workload Universe:		Not reported
202 GPRA Corrective Action Baseline:		No
Corrective Action Workload Universe:		No
Subject to Corrective Action Universe:		No
Non-TSDFs Where RCRA CA has Been Imposed Universe:		No
TSDFs Potentially Subject to CA Under 3004 (u)/(v) Universe:		No
TSDFs Only Subject to CA under Discretionary Auth Universe:		No
Corrective Action Priority Ranking:		No NCAPS ranking
Environmental Control Indicator:		No
Institutional Control Indicator:		No
Human Exposure Controls Indicator:		N/A
Groundwater Controls Indicator:		N/A
Operating TSDF Universe:		Not reported
Full Enforcement Universe:		Not reported
Significant Non-Complier Universe:		No
Unaddressed Significant Non-Complier Universe:		No
Addressed Significant Non-Complier Universe:		No
Significant Non-Complier With a Compliance Schedule Universe:		No
Financial Assurance Required:	Not reported	
Handler Date of Last Change:		20200313
Recognized Trader-Importer:		No
Recognized Trader-Exporter:		No
Importer of Spent Lead Acid Batteries:		No
Exporter of Spent Lead Acid Batteries:		No
Recycler Activity Without Storage:		No
Manifest Broker:		No

AZAKH MANTECA LLC (Continued) **1026052199**

Sub-Part P Indicator: No

Handler - Owner Operator:
Owner/Operator Indicator: Owner
Owner/Operator Name: AZAKH MANTECA LLC
Legal Status: Other
Date Became Current: Not reported
Date Ended Current: Not reported
Owner/Operator Address: 4215 SPYGLASS DR
Owner/Operator City,State,Zip: STOCKTON, CA 95219-1923
Owner/Operator Telephone: 209-298-5927
Owner/Operator Telephone Ext: Not reported
Owner/Operator Fax: Not reported
Owner/Operator Email: Not reported

Owner/Operator Indicator: Operator
Owner/Operator Name: RAMI GEORGIES
Legal Status: Other
Date Became Current: Not reported
Date Ended Current: Not reported
Owner/Operator Address: 4215 SPYGLASS DR
Owner/Operator City,State,Zip: STOCKTON, CA 95219-1923
Owner/Operator Telephone: 209-298-5927
Owner/Operator Telephone Ext: Not reported
Owner/Operator Fax: Not reported
Owner/Operator Email: Not reported

Historic Generators:
Receive Date: 20200306
Handler Name: AZAKH MANTECA LLC
Federal Waste Generator Description: Not a generator, verified
State District Owner: Not reported
Large Quantity Handler of Universal Waste: No
Recognized Trader Importer: No
Recognized Trader Exporter: No
Spent Lead Acid Battery Importer: No
Spent Lead Acid Battery Exporter: No
Current Record: Yes
Non Storage Recycler Activity: Not reported
Electronic Manifest Broker: Not reported

List of NAICS Codes and Descriptions:
NAICS Code: 56291
NAICS Description: REMEDIATION SERVICES

Facility Has Received Notices of Violations:
Violations: No Violations Found

Evaluation Action Summary:
Evaluations: No Evaluations Found

B47
NNW
< 1/8
0.019 mi.
98 ft.

TEXACO USA
411 E YOSEMITE AVE
MANTECA, CA 95336

Site 10 of 12 in cluster B

UST **U004260663**
N/A

Relative:
Lower

Actual:
37 ft.

UST SAN JOAQUIN:

Name:	TEXACO USA
Address:	411 E YOSEMITE AVE
City,State,Zip:	MANTECA, CA 95336
Region:	SJ
Facility Id:	FA0005530
Mail Address:	411 E YOSEMITE
Mail Address 2:	Not reported
Mail Care of:	TEXACO USA
Mail City,St,Zip:	MANTECA, CA 95336
Tank Rec ID:	Not reported
Tank Number:	1
Tank Status:	02 - Inactive, non-billable
Tank Capacity:	10000
Product Type Desc:	1a - REGULAR UNLEADED
Program Element:	2380
Decode for Program Element:	2380 - ADDITIONAL EXISTING UST - obsolete
Chemical Form:	(none)
CAS#:	Not reported
CERS ID:	Not reported
Cross Ref Tank ID:	Not reported
LEA ID:	9
Common Name:	Not reported
Date Installed:	Not reported
Date of Closure:	Not reported
Latitude:	Not reported
Longitude:	Not reported
Tank Rec ID:	Not reported
Tank Number:	2
Tank Status:	02 - Inactive, non-billable
Tank Capacity:	10000
Product Type Desc:	1a - REGULAR UNLEADED
Program Element:	2380
Decode for Program Element:	2380 - ADDITIONAL EXISTING UST - obsolete
Chemical Form:	(none)
CAS#:	Not reported
CERS ID:	Not reported
Cross Ref Tank ID:	Not reported
LEA ID:	9
Common Name:	Not reported
Date Installed:	Not reported
Date of Closure:	Not reported
Latitude:	Not reported
Longitude:	Not reported
Tank Rec ID:	Not reported
Tank Number:	3
Tank Status:	02 - Inactive, non-billable
Tank Capacity:	6000

TEXACO USA (Continued) **U004260663**

Product Type Desc:	1a - REGULAR UNLEADED
Program Element:	2380
Decode for Program Element:	2380 - ADDITIONAL EXISTING UST - obsolete
Chemical Form:	(none)
CAS#:	Not reported
CERS ID:	Not reported
Cross Ref Tank ID:	Not reported
LEA ID:	9
Common Name:	Not reported
Date Installed:	Not reported
Date of Closure:	Not reported
Latitude:	Not reported
Longitude:	Not reported

Tank Rec ID:	Not reported
Tank Number:	4
Tank Status:	02 - Inactive, non-billable
Tank Capacity:	550
Product Type Desc:	09 - OTHER PETROLEUM
Program Element:	2380
Decode for Program Element:	2380 - ADDITIONAL EXISTING UST - obsolete
Chemical Form:	(none)
CAS#:	Not reported
CERS ID:	Not reported
Cross Ref Tank ID:	Not reported
LEA ID:	9
Common Name:	Not reported
Date Installed:	Not reported
Date of Closure:	Not reported
Latitude:	Not reported
Longitude:	Not reported

B48 **HARNDENS TEXACO SERVICE** **EDR Hist Auto** **1021480489**
NNW **411 E YOSEMITE AVE** **N/A**
< 1/8 **MANTECA, CA 95336**
0.019 mi.
98 ft. **Site 11 of 12 in cluster B**

Relative: EDR Hist Auto
Lower

Actual:
37 ft.

Year:	Name:	Type:
1971	HARNDENS TEXACO SERVICE	Gasoline Service Stations
1972	HARNDENS TEXACO SERVICE	Gasoline Service Stations
1973	HARNDENS TEXACO SERVICE	Gasoline Service Stations
1974	HARNDENS TEXACO SERVICE	Gasoline Service Stations
1976	HARNDENS TEXACO SERVICE	Gasoline Service Stations
1977	HARNDENS TEXACO SERVICE	Gasoline Service Stations
1978	BOBS TEXACO	Gasoline Service Stations
1978	HARNDENS TEXACO SERVICE	Gasoline Service Stations
1979	BOBS TEXACO	Gasoline Service Stations
1979	HARNDENS TEXACO SERVICE	Gasoline Service Stations
1980	BOBS TEXACO	Gasoline Service Stations
1980	HARNDENS TEXACO SERVICE	Gasoline Service Stations
1982	BOBS TEXACO	Gasoline Service Stations
1982	HARNDENS TEXACO SERVICE	Gasoline Service Stations
1983	HARNDENS TEXACO SERVICE	Gasoline Service Stations

B49
NNW
< 1/8
0.019 mi.
98 ft.

TEXACO USA
411 E YOSEMITE
MANTECA, CA 95336

Site 12 of 12 in cluster B

SWEEPS UST **S101593322**
CA FID UST **N/A**

Relative:
Lower

Actual:
37 ft.

SWEEPS UST:

Name:	TEXACO USA
Address:	411 E YOSEMITE
City:	MANTECA
Status:	Not reported
Comp Number:	2304
Number:	Not reported
Board Of Equalization:	Not reported
Referral Date:	Not reported
Action Date:	Not reported
Created Date:	Not reported
Owner Tank Id:	Not reported
SWRCB Tank Id:	39-000-002304-000001
Tank Status:	Not reported
Capacity:	10000
Active Date:	Not reported
Tank Use:	UNKNOWN
STG:	PRODUCT
Content:	Not reported
Number Of Tanks:	4

Name:	TEXACO USA
Address:	411 E YOSEMITE
City:	MANTECA
Status:	Not reported
Comp Number:	2304
Number:	Not reported
Board Of Equalization:	Not reported
Referral Date:	Not reported
Action Date:	Not reported
Created Date:	Not reported
Owner Tank Id:	Not reported
SWRCB Tank Id:	39-000-002304-000002
Tank Status:	Not reported
Capacity:	10000
Active Date:	Not reported
Tank Use:	UNKNOWN
STG:	PRODUCT
Content:	Not reported
Number Of Tanks:	Not reported

Name:	TEXACO USA
Address:	411 E YOSEMITE
City:	MANTECA
Status:	Not reported
Comp Number:	2304
Number:	Not reported
Board Of Equalization:	Not reported
Referral Date:	Not reported
Action Date:	Not reported
Created Date:	Not reported
Owner Tank Id:	Not reported
SWRCB Tank Id:	39-000-002304-000003

TEXACO USA (Continued) **S101593322**

Tank Status: Not reported
Capacity: 6000
Active Date: Not reported
Tank Use: UNKNOWN
STG: PRODUCT
Content: Not reported
Number Of Tanks: Not reported

Name: TEXACO USA
Address: 411 E YOSEMITE
City: MANTECA
Status: Not reported
Comp Number: 2304
Number: Not reported
Board Of Equalization: Not reported
Referral Date: Not reported
Action Date: Not reported
Created Date: Not reported
Owner Tank Id: Not reported
SWRCB Tank Id: 39-000-002304-000004
Tank Status: Not reported
Capacity: 550
Active Date: Not reported
Tank Use: OIL
STG: WASTE
Content: WASTE OIL
Number Of Tanks: Not reported

CA FID UST:
Facility ID: 39003725
Regulated By: UTNKI
Regulated ID: Not reported
Cortese Code: Not reported
SIC Code: Not reported
Facility Phone: Not reported
Mail To: Not reported
Mailing Address: 411 E YOSEMITE
Mailing Address 2: Not reported
Mailing City,St,Zip: MANTECA 95336
Contact: Not reported
Contact Phone: Not reported
DUNs Number: Not reported
NPDES Number: Not reported
EPA ID: Not reported
Comments: Not reported
Status: Inactive

F50 **BRAKE MASTERS OF SAC INC** **RCRA NonGen / NLR** **1024797824**
North **515 E YOSEMITE AVE** **CAL000191676**
< 1/8 **MANTECA, CA 95336**
0.027 mi.
141 ft. **Site 1 of 4 in cluster F**

Relative: RCRA Listings:
Lower Date Form Received by Agency: 20000719
Handler Name: BRAKE MASTERS OF SAC INC
Actual: Handler Address: 515 E YOSEMITE AVE
37 ft.

BRAKE MASTERS OF SAC INC (Continued) **1024797824**

Handler City,State,Zip:		MANTECA, CA 95336-5837
EPA ID:		CAL000191676
Contact Name:		VINCE BLANCHARD
Contact Address:		5810 AUBURN BLVD.
Contact City,State,Zip:		SACRAMENTO, CA 95841
Contact Telephone:		916-224-5621
Contact Fax:		520-843-2908
Contact Email:		VINCE.BLANCHARD@BRAKEMASTERS.COM
Contact Title:		Not reported
EPA Region:		09
Land Type:		Not reported
Federal Waste Generator Description:		Not a generator, verified
Non-Notifier:		Not reported
Biennial Report Cycle:		Not reported
Accessibility:		Not reported
Active Site Indicator:		Handler Activities
State District Owner:		Not reported
State District:		Not reported
Mailing Address:		6179 E BROADWAY BLVD
Mailing City,State,Zip:		TUCSON, AZ 85711-4028
Owner Name:	BRAKE MASTERS OF SAC INC	
Owner Type:		Other
Operator Name:	VINCE BLANCHARD	
Operator Type:		Other
Short-Term Generator Activity:		No
Importer Activity:		No
Mixed Waste Generator:		No
Transporter Activity:		No
Transfer Facility Activity:		No
Recycler Activity with Storage:		No
Small Quantity On-Site Burner Exemption:		No
Smelting Melting and Refining Furnace Exemption:		No
Underground Injection Control:		No
Off-Site Waste Receipt:		No
Universal Waste Indicator:		Yes
Universal Waste Destination Facility:		Yes
Federal Universal Waste:		No
Active Site Fed-Reg Treatment Storage and Disposal Facility:		Not reported
Active Site Converter Treatment storage and Disposal Facility:		Not reported
Active Site State-Reg Treatment Storage and Disposal Facility:		Not reported
Active Site State-Reg Handler:		---
Federal Facility Indicator:		Not reported
Hazardous Secondary Material Indicator:		N
Sub-Part K Indicator:		Not reported
Commercial TSD Indicator:		No
Treatment Storage and Disposal Type:		Not reported
2018 GPRA Permit Baseline:		Not on the Baseline
2018 GPRA Renewals Baseline:		Not on the Baseline
Permit Renewals Workload Universe:		Not reported
Permit Workload Universe:		Not reported
Permit Progress Universe:		Not reported
Post-Closure Workload Universe:		Not reported
Closure Workload Universe:		Not reported
202 GPRA Corrective Action Baseline:		No
Corrective Action Workload Universe:		No
Subject to Corrective Action Universe:		No
Non-TSDFs Where RCRA CA has Been Imposed Universe:		No

BRAKE MASTERS OF SAC INC (Continued) **1024797824**

TSDFs Potentially Subject to CA Under 3004 (u)/(v) Universe: No
TSDFs Only Subject to CA under Discretionary Auth Universe: No
Corrective Action Priority Ranking: No NCAPS ranking
Environmental Control Indicator: No
Institutional Control Indicator: No
Human Exposure Controls Indicator: N/A
Groundwater Controls Indicator: N/A
Operating TSDF Universe: Not reported
Full Enforcement Universe: Not reported
Significant Non-Complier Universe: No
Unaddressed Significant Non-Complier Universe: No
Addressed Significant Non-Complier Universe: No
Significant Non-Complier With a Compliance Schedule Universe: No
Financial Assurance Required: Not reported
Handler Date of Last Change: 20180905
Recognized Trader-Importer: No
Recognized Trader-Exporter: No
Importer of Spent Lead Acid Batteries: No
Exporter of Spent Lead Acid Batteries: No
Recycler Activity Without Storage: No
Manifest Broker: No
Sub-Part P Indicator: No

Handler - Owner Operator:
Owner/Operator Indicator: Operator
Owner/Operator Name: VINCE BLANCHARD
Legal Status: Other
Date Became Current: Not reported
Date Ended Current: Not reported
Owner/Operator Address: 5810 AUBURN BLVD.
Owner/Operator City,State,Zip: SACRAMENTO, CA 95841
Owner/Operator Telephone: 916-224-5621
Owner/Operator Telephone Ext: Not reported
Owner/Operator Fax: Not reported
Owner/Operator Email: Not reported

Owner/Operator Indicator: Owner
Owner/Operator Name: BRAKE MASTERS OF SAC INC
Legal Status: Other
Date Became Current: Not reported
Date Ended Current: Not reported
Owner/Operator Address: 6179 E BROADWAY BLVD
Owner/Operator City,State,Zip: TUCSON, AZ 85711-4028
Owner/Operator Telephone: 520-512-0000
Owner/Operator Telephone Ext: Not reported
Owner/Operator Fax: Not reported
Owner/Operator Email: Not reported

Historic Generators:
Receive Date: 20000719
Handler Name: BRAKE MASTERS OF SAC INC
Federal Waste Generator Description: Not a generator, verified
State District Owner: Not reported
Large Quantity Handler of Universal Waste: No
Recognized Trader Importer: No

BRAKE MASTERS OF SAC INC (Continued) **1024797824**

Recognized Trader Exporter: No
Spent Lead Acid Battery Importer: No
Spent Lead Acid Battery Exporter: No
Current Record: Yes
Non Storage Recycler Activity: Not reported
Electronic Manifest Broker: Not reported

List of NAICS Codes and Descriptions:
NAICS Code: 811118
NAICS Description: OTHER AUTOMOTIVE MECHANICAL AND ELECTRICAL REPAIR AND MAINTENANCE

Facility Has Received Notices of Violations:
Violations: No Violations Found

Evaluation Action Summary:
Evaluations: No Evaluations Found

F51 **O'REILLY AUTO PARTS #3501** **CERS HAZ WASTE** **S121744235**
North **515 E YOSEMITE AVE** **CERS** **N/A**
< 1/8 **MANTECA, CA 95336**
0.027 mi.
141 ft. **Site 2 of 4 in cluster F**

Relative:
Lower

Actual:
37 ft.

CERS HAZ WASTE:
Name: O'REILLY AUTO PARTS #3501
Address: 515 E YOSEMITE AVE
City,State,Zip: MANTECA, CA 95336
Site ID: 139331
CERS ID: 10401907
CERS Description: Hazardous Waste Generator

CERS:
Name: O'REILLY AUTO PARTS #3501
Address: 515 E YOSEMITE AVE
City,State,Zip: MANTECA, CA 95336
Site ID: 139331
CERS ID: 10401907
CERS Description: Chemical Storage Facilities

Evaluation:
Eval General Type: Compliance Evaluation Inspection
Eval Date: 06-26-2014
Violations Found: No
Eval Type: Routine done by local agency
Eval Notes: No violations noted at time of inspection Consent to perform the inspection, take photos and collect samples was given by Gil Ramirez. Please be aware as of January 1, 2013, all businesses were required to submit all hazardous materials information online to the California Environmental Reporting System (CERS) at http://cers.calepa.ca.gov. Be sure to include your hazardous material activity in the Businesses Activities section in CERS in addition to any other relevant activities and required fields. If there are any questions, please contact Michael Parissi at 209-953-6213 or mparissi@sjcehd.com.
Eval Division: San Joaquin County Environmental Health
Eval Program: HMRRP

O'REILLY AUTO PARTS #3501 (Continued) **S121744235**

Eval Source: CERS,

Eval General Type: Compliance Evaluation Inspection
Eval Date: 07-27-2017
Violations Found: No
Eval Type: Routine done by local agency
Eval Notes: No violations found at time of inspection. . Please be aware as of January 1, 2013, all businesses are required to submit all hazardous materials information online to the California Environmental Reporting System (CERS) at http://cers.calepa.ca.gov. Be sure to include your hazardous material activity in the Businesses Activities section in CERS in addition to any other relevant activities and required fields.
Eval Division: San Joaquin County Environmental Health
Eval Program: HMRRP
Eval Source: CERS,

Eval General Type: Compliance Evaluation Inspection
Eval Date: 09-23-2020
Violations Found: No
Eval Type: Routine done by local agency
Eval Notes: No violations found at time of inspection. I inspected two used oil tanks, a 55 gallon drum of used absorbent, employee training, and emergency response and contingency plan. To minimize person to person contact EHD is choosing to write the name of person receiving the report instead of having them sign. Starting September 1, 2018, all in-office CERS help will be provided at EHD hourly rate ($152). To schedule an appointment, please call (209) 468-3420.
Eval Division: San Joaquin County Environmental Health
Eval Program: HMRRP
Eval Source: CERS,

Affiliation:
Affiliation Type Desc: Environmental Contact
Entity Name: Verisk 3E, Regulatory Dept./O'Reilly Auto Parts
Entity Title: Not reported
Affiliation Address: 3207 Grey Hawk Court, Suite 200
Affiliation City: Carlsbad
Affiliation State: CA
Affiliation Country: Not reported
Affiliation Zip: 92010
Affiliation Phone: ,

Affiliation Type Desc: Facility Mailing Address
Entity Name: Mailing Address
Entity Title: Not reported
Affiliation Address: Verisk 3E, Reg Dept./O'Reilly Auto Parts, 3207 Grey Hawk Ct, Ste 200
Affiliation City: Carlsbad
Affiliation State: CA
Affiliation Country: Not reported
Affiliation Zip: 92010
Affiliation Phone: ,

Affiliation Type Desc: Identification Signer
Entity Name: Kristian Babick, Agent for O'Reilly Auto Enterprises, L.L.C.
Entity Title: Regulatory Compliance Coordinator, Verisk 3E
Affiliation Address: Not reported
Affiliation City: Not reported

O'REILLY AUTO PARTS #3501 (Continued) **S121744235**

Affiliation State:	Not reported
Affiliation Country:	Not reported
Affiliation Zip:	Not reported
Affiliation Phone:	,
Affiliation Type Desc:	CUPA District
Entity Name:	San Joaquin Cnty Env Health
Entity Title:	Not reported
Affiliation Address:	1868 East Hazelton Avenue
Affiliation City:	Stockton
Affiliation State:	CA
Affiliation Country:	Not reported
Affiliation Zip:	95205-6232
Affiliation Phone:	(209) 468-3420,
Affiliation Type Desc:	Document Preparer
Entity Name:	Kristian Babick, Agent for O'Reilly Auto Enterprises, L.L.C.
Entity Title:	Not reported
Affiliation Address:	Not reported
Affiliation City:	Not reported
Affiliation State:	Not reported
Affiliation Country:	Not reported
Affiliation Zip:	Not reported
Affiliation Phone:	,
Affiliation Type Desc:	Operator
Entity Name:	O Reilly Auto Enterprises, L.L.C.
Entity Title:	Not reported
Affiliation Address:	Not reported
Affiliation City:	Not reported
Affiliation State:	Not reported
Affiliation Country:	Not reported
Affiliation Zip:	Not reported
Affiliation Phone:	(417) 862-3333,
Affiliation Type Desc:	Parent Corporation
Entity Name:	O'Reilly Auto Parts
Entity Title:	Not reported
Affiliation Address:	Not reported
Affiliation City:	Not reported
Affiliation State:	Not reported
Affiliation Country:	Not reported
Affiliation Zip:	Not reported
Affiliation Phone:	,
Affiliation Type Desc:	Legal Owner
Entity Name:	O Reilly Auto Enterprises, L.L.C.
Entity Title:	Not reported
Affiliation Address:	233 S Patterson Ave
Affiliation City:	Springfield
Affiliation State:	MO
Affiliation Country:	United States
Affiliation Zip:	65802
Affiliation Phone:	(417) 862-3333,

F52 **O'REILLY AUTO PARTS STORE 3501** **RCRA NonGen / NLR** **1024842482**
North **515 E YOSEMITE AVE** **CAL000392916**
< 1/8 **MANTECA, CA 95336**
0.027 mi.
141 ft. **Site 3 of 4 in cluster F**

Relative: **Lower**

Actual: **37 ft.**

RCRA Listings:

Date Form Received by Agency:		20140115
Handler Name:	O'REILLY AUTO PARTS STORE 3501	
Handler Address:		515 E YOSEMITE AVE
Handler City,State,Zip:		MANTECA, CA 95336
EPA ID:		CAL000392916
Contact Name:		JOHN BOUNDS
Contact Address:		233 S. PATTERSON AVE.
Contact City,State,Zip:		SPRINGFIELD, MO 65802
Contact Telephone:		417-520-4589
Contact Fax:		417-874-7102
Contact Email:		JBOUNDS2@OREILLYAUTO.COM
Contact Title:		Not reported
EPA Region:		09
Land Type:		Not reported
Federal Waste Generator Description:		Not a generator, verified
Non-Notifier:		Not reported
Biennial Report Cycle:		Not reported
Accessibility:		Not reported
Active Site Indicator:		Handler Activities
State District Owner:		Not reported
State District:		Not reported
Mailing Address:		233 S PATTERSON
Mailing City,State,Zip:		SPRINGFIELD, MO 65802-0000
Owner Name:	O'REILLY AUTO PARTS	
Owner Type:		Other
Operator Name:	JOHN BOUNDS	
Operator Type:		Other
Short-Term Generator Activity:		No
Importer Activity:		No
Mixed Waste Generator:		No
Transporter Activity:		No
Transfer Facility Activity:		No
Recycler Activity with Storage:		No
Small Quantity On-Site Burner Exemption:		No
Smelting Melting and Refining Furnace Exemption:		No
Underground Injection Control:		No
Off-Site Waste Receipt:		No
Universal Waste Indicator:		Yes
Universal Waste Destination Facility:		Yes
Federal Universal Waste:		No
Active Site Fed-Reg Treatment Storage and Disposal Facility:		Not reported
Active Site Converter Treatment storage and Disposal Facility:		Not reported
Active Site State-Reg Treatment Storage and Disposal Facility:		Not reported
Active Site State-Reg Handler:		---
Federal Facility Indicator:		Not reported
Hazardous Secondary Material Indicator:		N
Sub-Part K Indicator:		Not reported
Commercial TSD Indicator:		No
Treatment Storage and Disposal Type:		Not reported
2018 GPRA Permit Baseline:		Not on the Baseline
2018 GPRA Renewals Baseline:		Not on the Baseline
Permit Renewals Workload Universe:		Not reported

O'REILLY AUTO PARTS STORE 3501 (Continued) **1024842482**

Permit Workload Universe:	Not reported
Permit Progress Universe:	Not reported
Post-Closure Workload Universe:	Not reported
Closure Workload Universe:	Not reported
202 GPRA Corrective Action Baseline:	No
Corrective Action Workload Universe:	No
Subject to Corrective Action Universe:	No
Non-TSDFs Where RCRA CA has Been Imposed Universe:	No
TSDFs Potentially Subject to CA Under 3004 (u)/(v) Universe:	No
TSDFs Only Subject to CA under Discretionary Auth Universe:	No
Corrective Action Priority Ranking:	No NCAPS ranking
Environmental Control Indicator:	No
Institutional Control Indicator:	No
Human Exposure Controls Indicator:	N/A
Groundwater Controls Indicator:	N/A
Operating TSDF Universe:	Not reported
Full Enforcement Universe:	Not reported
Significant Non-Complier Universe:	No
Unaddressed Significant Non-Complier Universe:	No
Addressed Significant Non-Complier Universe:	No
Significant Non-Complier With a Compliance Schedule Universe:	No
Financial Assurance Required: Not reported	
Handler Date of Last Change:	20180906
Recognized Trader-Importer:	No
Recognized Trader-Exporter:	No
Importer of Spent Lead Acid Batteries:	No
Exporter of Spent Lead Acid Batteries:	No
Recycler Activity Without Storage:	No
Manifest Broker:	No
Sub-Part P Indicator:	No

Handler - Owner Operator:

Owner/Operator Indicator:	Operator
Owner/Operator Name: JOHN BOUNDS	
Legal Status:	Other
Date Became Current:	Not reported
Date Ended Current:	Not reported
Owner/Operator Address:	233 S. PATTERSON AVE.
Owner/Operator City,State,Zip:	SPRINGFIELD, MO 65802
Owner/Operator Telephone:	417-520-4589
Owner/Operator Telephone Ext:	Not reported
Owner/Operator Fax:	Not reported
Owner/Operator Email:	Not reported

Owner/Operator Indicator:	Owner
Owner/Operator Name: O'REILLY AUTO PARTS	
Legal Status:	Other
Date Became Current:	Not reported
Date Ended Current:	Not reported
Owner/Operator Address:	233 S PATTERSON
Owner/Operator City,State,Zip:	SPRINGFIELD, MO 65802-0000
Owner/Operator Telephone:	417-862-3333
Owner/Operator Telephone Ext:	Not reported
Owner/Operator Fax:	Not reported
Owner/Operator Email:	Not reported

O'REILLY AUTO PARTS STORE 3501 (Continued) **1024842482**

Historic Generators:
- Receive Date: 20140115
- Handler Name: O'REILLY AUTO PARTS STORE 3501
- Federal Waste Generator Description: Not a generator, verified
- State District Owner: Not reported
- Large Quantity Handler of Universal Waste: No
- Recognized Trader Importer: No
- Recognized Trader Exporter: No
- Spent Lead Acid Battery Importer: No
- Spent Lead Acid Battery Exporter: No
- Current Record: Yes
- Non Storage Recycler Activity: Not reported
- Electronic Manifest Broker: Not reported

List of NAICS Codes and Descriptions:
- NAICS Code: 44131
- NAICS Description: AUTOMOTIVE PARTS AND ACCESSORIES STORES

Facility Has Received Notices of Violations:
- Violations: No Violations Found

Evaluation Action Summary:
- Evaluations: No Evaluations Found

F53 **BRAKE MASTERS #164** **CERS HAZ WASTE** **S121743104**
North **515 E YOSEMITE BLVD** **CERS TANKS** **N/A**
< 1/8 **MANTECA, CA 95336** **CERS**
0.027 mi.
141 ft. **Site 4 of 4 in cluster F**

Relative: **Lower**
Actual: **37 ft.**

CERS HAZ WASTE:
- Name: BRAKE MASTERS #164
- Address: 515 E YOSEMITE BLVD
- City,State,Zip: MANTECA, CA 95336
- Site ID: 13341
- CERS ID: 10184551
- CERS Description: Hazardous Waste Generator

CERS TANKS:
- Name: BRAKE MASTERS #164
- Address: 515 E YOSEMITE BLVD
- City,State,Zip: MANTECA, CA 95336
- Site ID: 13341
- CERS ID: 10184551
- CERS Description: Aboveground Petroleum Storage

CERS:
- Name: BRAKE MASTERS #164
- Address: 515 E YOSEMITE BLVD
- City,State,Zip: MANTECA, CA 95336
- Site ID: 13341
- CERS ID: 10184551
- CERS Description: Chemical Storage Facilities

BRAKE MASTERS #164 (Continued) **S121743104**

Violations:

Site ID:	13341
Site Name:	BRAKE MASTERS #164
Violation Date:	10-01-2020
Citation:	HSC 6.95 25508(a)(3) - California Health and Safety Code, Chapter 6.95, Section(s) 25508(a)(3)
Violation Description:	Failure to complete and electronically submit the Business Activities Page and/or Business Owner Operator Identification Page.
Violation Notes:	Returned to compliance on 10/07/2020. The Business Owner/Operator Identification and Business Activities page was not complete. The Aboveground Petroleum Storage Act (APSA) program was submitted as part of the last submittal. Please change the APSA question from yes to no in the business activities section. The business has less than 1320 gallons of oil and does not need to be in the APSA program. This information must be current and submitted as part of the business plan. Immediately log into the California Environmental Reporting System (CERS) at http://cers.calepa.ca.gov/, enter the correct or updated information, and submit to the EHD for approval.
Violation Division:	San Joaquin County Environmental Health
Violation Program:	HMRRP
Violation Source:	CERS,

Site ID:	13341
Site Name:	BRAKE MASTERS #164
Violation Date:	10-01-2020
Citation:	HSC 6.95 25508(a)(3) - California Health and Safety Code, Chapter 6.95, Section(s) 25508(a)(3)
Violation Description:	Failure to complete and electronically submit a site map with all required content.
Violation Notes:	Returned to compliance on 10/07/2020. The site map was not complete as part of the business plan. The site map was missing two storm drains, shut offs for (power, water, oil), and loading areas. Please state of the site map that there are no internal roads, and no natural gas at the facility. A site map shall contain a north orientation, loading areas, internal roads, adjacent streets, storm and sewer drains, access and exit points, emergency shutoffs, evacuation staging areas, hazardous material handling and storage areas, and emergency response equipment. If a site map element is not applicable for your facility then list it on the map and label as NA". Immediately log into the California Environmental Reporting System (CERS) at http://cers.calepa.ca.gov/, upload the correct or updated information, and submit to the EHD for approval.
Violation Division:	San Joaquin County Environmental Health
Violation Program:	HMRRP
Violation Source:	CERS,

Site ID:	13341
Site Name:	BRAKE MASTERS #164
Violation Date:	10-01-2020
Citation:	HSC 6.95 25508.2 - California Health and Safety Code, Chapter 6.95, Section(s) 25508.2
Violation Description:	Failure to annually review and electronically certify that the business plan is complete and accurate on or before the annual due date.
Violation Notes:	Returned to compliance on 10/07/2020. The business plan information has not been reviewed and resubmitted in the California Environmental Reporting System (CERS) annually. The submittal was made on 4/20/2020

BRAKE MASTERS #164 (Continued) **S121743104**

and was not submitted for the year of 2020. Please make a submittal for the year of 2020. The hazardous materials inventory shall be submitted by January 15 of each calendar year and may be submitted beginning November 1 of the previous year. Immediately log into the CERS at http://cers.calepa.ca.gov/, enter the correct or updated information, and submit to the EHD for approval.

Violation Division: San Joaquin County Environmental Health
Violation Program: HMRRP
Violation Source: CERS,

Site ID: 13341
Site Name: BRAKE MASTERS #164
Violation Date: 02-21-2014
Citation: HSC 6.95 Multiple - California Health and Safety Code, Chapter 6.95, Section(s) Multiple
Violation Description: Business Plan Program - Administration/Documentation - General
Violation Notes: Returned to compliance on 03/12/2015.
Violation Division: San Joaquin County Environmental Health
Violation Program: HMRRP
Violation Source: CERS,

Site ID: 13341
Site Name: BRAKE MASTERS #164
Violation Date: 10-01-2020
Citation: HSC 6.95 25505(a)(4) - California Health and Safety Code, Chapter 6.95, Section(s) 25505(a)(4)
Violation Description: Failure to provide initial and annual training to all employees in safety procedures in the event of a release or threatened release of a hazardous material or failure to document and maintain training records for a minimum of three years.
Violation Notes: Returned to compliance on 11/12/2020. Employee training records were not available for review at time of inspection. The business plan shall include provisions for ensuring that appropriate personnel receive initial and annual refresher training. All employees shall be trained in safety procedures in the event of a release or threatened release of a hazardous material, including, but not limited to, familiarity with the following plans and procedures: (A) Immediate notification contacts to the appropriate local emergency response personnel and to the unified program agency. (B) Procedures for the mitigation of a release or threatened release to minimize any potential harm or damage to persons, property, or the environment. (C) Evacuation plans and procedures, including immediate notice, for the business site. This training shall be documented electronically or by hard copy and shall be made available for a minimum of three years. Immediately provide employee training for appropriate personnel and submit a copy
Violation Division: San Joaquin County Environmental Health
Violation Program: HMRRP
Violation Source: CERS,

Evaluation:
Eval General Type: Compliance Evaluation Inspection
Eval Date: 07-27-2017
Violations Found: No
Eval Type: Routine done by local agency
Eval Notes: No violations found at time of inspection. Please be aware as of January 1, 2013, all businesses are required to submit all hazardous

BRAKE MASTERS #164 (Continued) **S121743104**

materials information online to the California Environmental Reporting System (CERS) at http://cers.calepa.ca.gov. Be sure to include your hazardous material activity in the Businesses Activities section in CERS in addition to any other relevant activities and required fields.

Eval Division: San Joaquin County Environmental Health
Eval Program: HMRRP
Eval Source: CERS,

Eval General Type: Compliance Evaluation Inspection
Eval Date: 10-01-2020
Violations Found: Yes
Eval Type: Routine done by local agency
Eval Notes: Complete and submit a copy of the Return to Compliance Certification form to the EHD with a statement documenting the corrective actions that have been or will be taken for each violation, and any supporting paperwork, by 10/31/2020. To minimize person to person contact EHD is choosing to write the name of person receiving the report instead of having them sign. Starting September 1, 2018, all in-office CERS help will be provided at EHD hourly rate ($152). To schedule an appointment, please call (209) 468-3420.
Eval Division: San Joaquin County Environmental Health
Eval Program: HMRRP
Eval Source: CERS,

Eval General Type: Compliance Evaluation Inspection
Eval Date: 02-21-2014
Violations Found: Yes
Eval Type: Routine done by local agency
Eval Notes: Not reported
Eval Division: San Joaquin County Environmental Health
Eval Program: HMRRP
Eval Source: CERS,

Enforcement Action:
Site ID: 13341
Site Name: BRAKE MASTERS #164
Site Address: 515 E YOSEMITE BLVD
Site City: MANTECA
Site Zip: 95336
Enf Action Date: 02-21-2014
Enf Action Type: Notice of Violation (Unified Program)
Enf Action Description: Notice of Violation Issued by the Inspector at the Time of Inspection
Enf Action Notes: Not reported
Enf Action Division: San Joaquin County Environmental Health
Enf Action Program: HMRRP
Enf Action Source: CERS,

Affiliation:
Affiliation Type Desc: CUPA District
Entity Name: San Joaquin Cnty Env Health
Entity Title: Not reported
Affiliation Address: 1868 East Hazelton Avenue
Affiliation City: Stockton
Affiliation State: CA
Affiliation Country: Not reported
Affiliation Zip: 95205-6232

BRAKE MASTERS #164 (Continued) **S121743104**

Affiliation Phone:	(209) 468-3420,
Affiliation Type Desc:	Environmental Contact
Entity Name:	Al Prine
Entity Title:	Not reported
Affiliation Address:	5810 Auburn Blvd
Affiliation City:	Sacramento
Affiliation State:	CA
Affiliation Country:	Not reported
Affiliation Zip:	95841
Affiliation Phone:	,
Affiliation Type Desc:	Identification Signer
Entity Name:	Brian Sanders
Entity Title:	Area Manager
Affiliation Address:	Not reported
Affiliation City:	Not reported
Affiliation State:	Not reported
Affiliation Country:	Not reported
Affiliation Zip:	Not reported
Affiliation Phone:	,
Affiliation Type Desc:	Facility Mailing Address
Entity Name:	Mailing Address
Entity Title:	Not reported
Affiliation Address:	5810 Auburn Blvd
Affiliation City:	Sacramento
Affiliation State:	CA
Affiliation Country:	Not reported
Affiliation Zip:	95682
Affiliation Phone:	,
Affiliation Type Desc:	Operator
Entity Name:	Brake Masters Of Sacramento
Entity Title:	Not reported
Affiliation Address:	Not reported
Affiliation City:	Not reported
Affiliation State:	Not reported
Affiliation Country:	Not reported
Affiliation Zip:	Not reported
Affiliation Phone:	(520) 512-0000,
Affiliation Type Desc:	Document Preparer
Entity Name:	Al Prine
Entity Title:	Not reported
Affiliation Address:	Not reported
Affiliation City:	Not reported
Affiliation State:	Not reported
Affiliation Country:	Not reported
Affiliation Zip:	Not reported
Affiliation Phone:	,
Affiliation Type Desc:	Legal Owner
Entity Name:	BRAKE MASTERS OF SACRAMENT0
Entity Title:	Not reported
Affiliation Address:	6179 E BROADWAY
Affiliation City:	Tucson

BRAKE MASTERS #164 (Continued) **S121743104**

Affiliation State:	AZ
Affiliation Country:	United States
Affiliation Zip:	85711
Affiliation Phone:	(916) 224-5621,
Affiliation Type Desc:	Parent Corporation
Entity Name:	Brake Masters
Entity Title:	Not reported
Affiliation Address:	Not reported
Affiliation City:	Not reported
Affiliation State:	Not reported
Affiliation Country:	Not reported
Affiliation Zip:	Not reported
Affiliation Phone:	,

---

54 **MONKS GRADY & EDITH** **EDR Hist Auto** **1021543121**
South **531 MOFFIT BLVD** **N/A**
< 1/8 **MANTECA, CA 95336**
0.030 mi.
161 ft.

Relative: EDR Hist Auto
Higher

Actual: **38 ft.**

Year:	Name:	Type:
1971	MONKS GRADY & EDITH	Gasoline Service Stations
1972	MONKS GRADY & EDITH	Gasoline Service Stations

E55 **CITY OF MANTECA** **RCRA NonGen / NLR** **1027090080**
West **336 MOFFAT BLVD** **CAC003162579**
< 1/8 **MANTECA, CA 95336**
0.046 mi.
245 ft. **Site 7 of 7 in cluster E**

Relative: RCRA Listings:
Lower

Actual: **37 ft.**

Date Form Received by Agency:		20220218
Handler Name:	CITY OF MANTECA	
Handler Address:		336 MOFFAT BLVD
Handler City,State,Zip:		MANTECA, CA 95336
EPA ID:		CAC003162579
Contact Name:		JUAN PORTILLO
Contact Address:		1001 W CENTER STREET
Contact City,State,Zip:		MANTECA, CA 95336
Contact Telephone:		209-456-8775
Contact Fax:		209-456-8775
Contact Email:		JPORTILLO@CI.MANTECA.CA.GOV
Contact Title:		Not reported
EPA Region:		09
Land Type:		Not reported
Federal Waste Generator Description:		Not a generator, verified
Non-Notifier:		Not reported
Biennial Report Cycle:		Not reported
Accessibility:		Not reported
Active Site Indicator:		Not reported
State District Owner:		Not reported
State District:		Not reported

CITY OF MANTECA (Continued) **1027090080**

Mailing Address:		1001 W CENTER STREET
Mailing City,State,Zip:		MANTECA, CA 95336
Owner Name:	CITY OF MANTECA	
Owner Type:		Other
Operator Name:	JUAN PORTILLO	
Operator Type:		Other
Short-Term Generator Activity:		No
Importer Activity:		No
Mixed Waste Generator:		No
Transporter Activity:		No
Transfer Facility Activity:		No
Recycler Activity with Storage:		No
Small Quantity On-Site Burner Exemption:		No
Smelting Melting and Refining Furnace Exemption:		No
Underground Injection Control:		No
Off-Site Waste Receipt:		No
Universal Waste Indicator:		No
Universal Waste Destination Facility:		No
Federal Universal Waste:		No
Active Site Fed-Reg Treatment Storage and Disposal Facility:		Not reported
Active Site Converter Treatment storage and Disposal Facility:		Not reported
Active Site State-Reg Treatment Storage and Disposal Facility:		Not reported
Active Site State-Reg Handler:		---
Federal Facility Indicator:		Not reported
Hazardous Secondary Material Indicator:		N
Sub-Part K Indicator:		Not reported
Commercial TSD Indicator:		No
Treatment Storage and Disposal Type:		Not reported
2018 GPRA Permit Baseline:		Not on the Baseline
2018 GPRA Renewals Baseline:		Not on the Baseline
Permit Renewals Workload Universe:		Not reported
Permit Workload Universe:		Not reported
Permit Progress Universe:		Not reported
Post-Closure Workload Universe:		Not reported
Closure Workload Universe:		Not reported
202 GPRA Corrective Action Baseline:		No
Corrective Action Workload Universe:		No
Subject to Corrective Action Universe:		No
Non-TSDFs Where RCRA CA has Been Imposed Universe:		No
TSDFs Potentially Subject to CA Under 3004 (u)/(v) Universe:		No
TSDFs Only Subject to CA under Discretionary Auth Universe:		No
Corrective Action Priority Ranking:		No NCAPS ranking
Environmental Control Indicator:		No
Institutional Control Indicator:		No
Human Exposure Controls Indicator:		N/A
Groundwater Controls Indicator:		N/A
Operating TSDF Universe:		Not reported
Full Enforcement Universe:		Not reported
Significant Non-Complier Universe:		No
Unaddressed Significant Non-Complier Universe:		No
Addressed Significant Non-Complier Universe:		No
Significant Non-Complier With a Compliance Schedule Universe:		No
Financial Assurance Required:	Not reported	
Handler Date of Last Change:		20220223
Recognized Trader-Importer:		No
Recognized Trader-Exporter:		No
Importer of Spent Lead Acid Batteries:		No

CITY OF MANTECA (Continued) **1027090080**

Exporter of Spent Lead Acid Batteries: No
Recycler Activity Without Storage: No
Manifest Broker: No
Sub-Part P Indicator: No

Handler - Owner Operator:
Owner/Operator Indicator: Owner
Owner/Operator Name: CITY OF MANTECA
Legal Status: Other
Date Became Current: Not reported
Date Ended Current: Not reported
Owner/Operator Address: 1001 W CENTER STREET
Owner/Operator City,State,Zip: MANTECA, CA 95336
Owner/Operator Telephone: 209-932-0606
Owner/Operator Telephone Ext: Not reported
Owner/Operator Fax: Not reported
Owner/Operator Email: Not reported

Owner/Operator Indicator: Operator
Owner/Operator Name: JUAN PORTILLO
Legal Status: Other
Date Became Current: Not reported
Date Ended Current: Not reported
Owner/Operator Address: 1001 W CENTER STREET
Owner/Operator City,State,Zip: MANTECA, CA 95336
Owner/Operator Telephone: 209-456-8775
Owner/Operator Telephone Ext: Not reported
Owner/Operator Fax: Not reported
Owner/Operator Email: Not reported

Historic Generators:
Receive Date: 20220218
Handler Name: CITY OF MANTECA
Federal Waste Generator Description: Not a generator, verified
State District Owner: Not reported
Large Quantity Handler of Universal Waste: No
Recognized Trader Importer: No
Recognized Trader Exporter: No
Spent Lead Acid Battery Importer: No
Spent Lead Acid Battery Exporter: No
Current Record: Yes
Non Storage Recycler Activity: No
Electronic Manifest Broker: No

List of NAICS Codes and Descriptions:
NAICS Code: 56299
NAICS Description: ALL OTHER WASTE MANAGEMENT SERVICES

Facility Has Received Notices of Violations:
Violations: No Violations Found

Evaluation Action Summary:
Evaluations: No Evaluations Found

G56 **PITTS PROPERTY** **LUST** **S101302539**
WNW **203 LINCOLN** **Cortese** **N/A**
< 1/8 **MANTECA, CA 95336** **HIST CORTESE**
0.071 mi. **CERS**
375 ft. **Site 1 of 6 in cluster G**

Relative:
Lower

Actual:
37 ft.

LUST:

Name:	PITTS PROPERTY
Address:	203 LINCOLN AVE S
City,State,Zip:	MANTECA, CA 95336
Lead Agency:	SAN JOAQUIN COUNTY
Case Type:	LUST Cleanup Site
Geo Track:	http://geotracker.waterboards.ca.gov/profile_report.asp?global_id=T0607700088
Global Id:	T0607700088
Latitude:	37.795235
Longitude:	-121.214314
Status:	Completed - Case Closed
Status Date:	05/12/1998
Case Worker:	Not reported
RB Case Number:	390124
Local Agency:	Not reported
File Location:	Not reported
Local Case Number:	2133
Potential Media Affect:	Soil
Potential Contaminants of Concern:	Gasoline
Site History:	Not reported

LUST:

Global Id:	T0607700088
Contact Type:	Regional Board Caseworker
Contact Name:	Alan Buehler
Organization Name:	CENTRAL VALLEY RWQCB (REGION 5S)
Address:	11020 SUN CENTER DRIVE #200
City:	RANCHO CORDOVA
Email:	alan.buehler@waterboards.ca.gov
Phone Number:	Not reported

LUST:

Global Id:	T0607700088
Action Type:	Other
Date:	03/24/1986
Action:	Leak Discovery

Global Id:	T0607700088
Action Type:	Other
Date:	12/11/1987
Action:	Leak Reported

LUST:

Global Id:	T0607700088
Status:	Open - Case Begin Date
Status Date:	03/24/1986

Global Id:	T0607700088
Status:	Completed - Case Closed
Status Date:	05/12/1998

PITTS PROPERTY (Continued) **S101302539**

LUST REG 5:
Name: PITTS PROPERTY
Address: 203 LINCOLN AVE S
City: MANTECA
Region: 5
Status: Case Closed
Case Number: 390124
Case Type: Soil only
Substance: GASOLINE
Staff Initials: JLB
Lead Agency: Local
Program: LUST
MTBE Code: N/A

CORTESE:
Name: PITTS PROPERTY
Address: 203 LINCOLN AVE S
City,State,Zip: MANTECA, CA 95336
Region: CORTESE
Envirostor Id: Not reported
Global ID: T0607700088
Site/Facility Type: LUST CLEANUP SITE
Cleanup Status: COMPLETED - CASE CLOSED
Status Date: Not reported
Site Code: Not reported
Latitude: Not reported
Longitude: Not reported
Owner: Not reported
Enf Type: Not reported
Swat R: Not reported
Flag: active
Order No: Not reported
Waste Discharge System No: Not reported
Effective Date: Not reported
Region 2: Not reported
WID Id: Not reported
Solid Waste Id No: Not reported
Waste Management Uit Name: Not reported
File Name: Active Open

HIST CORTESE:
edr_fname: PITTS PROPERTY
edr_fadd1: 203 LINCOLN
City,State,Zip: MANTECA, CA 95336
Region: CORTESE
Facility County Code: 39
Reg By: LTNKA
Reg Id: 390124

CERS:
Name: PITTS PROPERTY
Address: 203 LINCOLN AVE S
City,State,Zip: MANTECA, CA 95336
Site ID: 199745
CERS ID: T0607700088

PITTS PROPERTY (Continued) **S101302539**

CERS Description: Leaking Underground Storage Tank Cleanup Site

Affiliation:
Affiliation Type Desc: Regional Board Caseworker
Entity Name: Alan Buehler - CENTRAL VALLEY RWQCB (REGION 5S)
Entity Title: Not reported
Affiliation Address: 11020 SUN CENTER DRIVE #200
Affiliation City: RANCHO CORDOVA
Affiliation State: CA
Affiliation Country: Not reported
Affiliation Zip: Not reported
Affiliation Phone: ,

H57 **FUSION SIGN AND DESIGN** **RCRA NonGen / NLR** **1026057032**
WSW **293 E WETMORE ST** **CAL000453225**
< 1/8 **MANTECA, CA 95337**
0.076 mi.
402 ft. **Site 1 of 4 in cluster H**

Relative: **Lower**

Actual: **37 ft.**

RCRA Listings:
Date Form Received by Agency: 20200304
Handler Name: FUSION SIGN AND DESIGN
Handler Address: 293 E WETMORE ST
Handler City,State,Zip: MANTECA, CA 95337
EPA ID: CAL000453225
Contact Name: BRIAN JOHNSON
Contact Address: 293 E WETMORE ST
Contact City,State,Zip: MANTECA, CA 95337
Contact Telephone: 209-823-7446
Contact Fax: 209-923-4434
Contact Email: Not reported
Contact Title: Not reported
EPA Region: 09
Land Type: Not reported
Federal Waste Generator Description: Not a generator, verified
Non-Notifier: Not reported
Biennial Report Cycle: Not reported
Accessibility: Not reported
Active Site Indicator: Not reported
State District Owner: Not reported
State District: Not reported
Mailing Address: 293 E WETMORE ST
Mailing City,State,Zip: MANTECA, CA 95337
Owner Name: LOREN HANSON
Owner Type: Other
Operator Name: BRIAN JOHNSON
Operator Type: Other
Short-Term Generator Activity: No
Importer Activity: No
Mixed Waste Generator: No
Transporter Activity: No
Transfer Facility Activity: No
Recycler Activity with Storage: No
Small Quantity On-Site Burner Exemption: No
Smelting Melting and Refining Furnace Exemption: No
Underground Injection Control: No
Off-Site Waste Receipt: No

FUSION SIGN AND DESIGN (Continued) **1026057032**

Universal Waste Indicator:	No
Universal Waste Destination Facility:	No
Federal Universal Waste:	No
Active Site Fed-Reg Treatment Storage and Disposal Facility:	Not reported
Active Site Converter Treatment storage and Disposal Facility:	Not reported
Active Site State-Reg Treatment Storage and Disposal Facility:	Not reported
Active Site State-Reg Handler:	---
Federal Facility Indicator:	Not reported
Hazardous Secondary Material Indicator:	N
Sub-Part K Indicator:	Not reported
Commercial TSD Indicator:	No
Treatment Storage and Disposal Type:	Not reported
2018 GPRA Permit Baseline:	Not on the Baseline
2018 GPRA Renewals Baseline:	Not on the Baseline
Permit Renewals Workload Universe:	Not reported
Permit Workload Universe:	Not reported
Permit Progress Universe:	Not reported
Post-Closure Workload Universe:	Not reported
Closure Workload Universe:	Not reported
202 GPRA Corrective Action Baseline:	No
Corrective Action Workload Universe:	No
Subject to Corrective Action Universe:	No
Non-TSDFs Where RCRA CA has Been Imposed Universe:	No
TSDFs Potentially Subject to CA Under 3004 (u)/(v) Universe:	No
TSDFs Only Subject to CA under Discretionary Auth Universe:	No
Corrective Action Priority Ranking:	No NCAPS ranking
Environmental Control Indicator:	No
Institutional Control Indicator:	No
Human Exposure Controls Indicator:	N/A
Groundwater Controls Indicator:	N/A
Operating TSDF Universe:	Not reported
Full Enforcement Universe:	Not reported
Significant Non-Complier Universe:	No
Unaddressed Significant Non-Complier Universe:	No
Addressed Significant Non-Complier Universe:	No
Significant Non-Complier With a Compliance Schedule Universe:	No
Financial Assurance Required: Not reported	
Handler Date of Last Change:	20200306
Recognized Trader-Importer:	No
Recognized Trader-Exporter:	No
Importer of Spent Lead Acid Batteries:	No
Exporter of Spent Lead Acid Batteries:	No
Recycler Activity Without Storage:	No
Manifest Broker:	No
Sub-Part P Indicator:	No

Handler - Owner Operator:

Owner/Operator Indicator:	Operator
Owner/Operator Name: BRIAN JOHNSON	
Legal Status:	Other
Date Became Current:	Not reported
Date Ended Current:	Not reported
Owner/Operator Address:	293 E WETMORE ST
Owner/Operator City,State,Zip:	MANTECA, CA 95337
Owner/Operator Telephone:	209-823-7446
Owner/Operator Telephone Ext:	Not reported

FUSION SIGN AND DESIGN (Continued) **1026057032**

Owner/Operator Fax: Not reported
Owner/Operator Email: Not reported

Owner/Operator Indicator: Owner
Owner/Operator Name: LOREN HANSON
Legal Status: Other
Date Became Current: Not reported
Date Ended Current: Not reported
Owner/Operator Address: 293 E WETMORE ST
Owner/Operator City,State,Zip: MANTECA, CA 95337
Owner/Operator Telephone: 714-720-3481
Owner/Operator Telephone Ext: Not reported
Owner/Operator Fax: Not reported
Owner/Operator Email: Not reported

Historic Generators:
Receive Date: 20200304
Handler Name: FUSION SIGN AND DESIGN
Federal Waste Generator Description: Not a generator, verified
State District Owner: Not reported
Large Quantity Handler of Universal Waste: No
Recognized Trader Importer: No
Recognized Trader Exporter: No
Spent Lead Acid Battery Importer: No
Spent Lead Acid Battery Exporter: No
Current Record: Yes
Non Storage Recycler Activity: Not reported
Electronic Manifest Broker: Not reported

List of NAICS Codes and Descriptions:
NAICS Code: 339950
NAICS Description: SIGN MANUFACTURING

Facility Has Received Notices of Violations:
Violations: No Violations Found

Evaluation Action Summary:
Evaluations: No Evaluations Found

H58 **UNITED AGRI PRODUCTS** **ENVIROSTOR** **S102860950**
SW **301 WETMORE** **NON-CASE INFO** **N/A**
< 1/8 **MANTECA, CA 95336** **HWTS**
0.078 mi.
413 ft. **Site 2 of 4 in cluster H**

Relative:
Lower

Actual:
37 ft.

ENVIROSTOR:
Name: UNITED AGRI PRODUCTS
Address: 301 WETMORE
City,State,Zip: MANTECA, CA 95336
Facility ID: 39510023
Status: Refer: Other Agency
Status Date: 11/16/1994
Site Code: Not reported
Site Type: Evaluation
Site Type Detailed: Evaluation

UNITED AGRI PRODUCTS (Continued) **S102860950**

Acres:	1
NPL:	NO
Regulatory Agencies:	NONE SPECIFIED
Lead Agency:	NONE SPECIFIED
Program Manager:	Not reported
Supervisor:	Referred - Not Assigned
Division Branch:	Cleanup Sacramento
Assembly:	Not reported
Senate:	Not reported
Special Program:	Not reported
Restricted Use:	NO
Site Mgmt Req:	NONE SPECIFIED
Funding:	Not reported
Latitude:	37.79240
Longitude:	-121.2125
APN:	NONE SPECIFIED
Past Use:	NONE SPECIFIED
Potential COC:	NONE SPECIFIED
Confirmed COC:	NONE SPECIFIED
Potential Description:	NONE SPECIFIED
Alias Name:	SLT5S4883436
Alias Type:	GeoTracker Global ID
Alias Name:	39510023
Alias Type:	Envirostor ID Number

Completed Info:

Completed Area Name:	PROJECT WIDE
Completed Sub Area Name:	Not reported
Completed Document Type:	* Discovery
Completed Date:	07/13/1982
Comments:	FACILITY IDENTIFIED FROM FOOD & AGRICULTURE LIST FOR PEST CONTROL OPERATORS (PCO). QUESTIONNAIRE SENT.

Future Area Name:	Not reported
Future Sub Area Name:	Not reported
Future Document Type:	Not reported
Future Due Date:	Not reported
Schedule Area Name:	Not reported
Schedule Sub Area Name:	Not reported
Schedule Document Type:	Not reported
Schedule Due Date:	Not reported
Schedule Revised Date:	Not reported

NON-CASE INFO:

Name:	UNITED AGRI PRODUCTS
Address:	301 WETMORE ST
City,State,Zip:	MANTECA, CA
Global ID:	SLT5S4883436
Case Type:	Non-Case Information
Status:	Informational Item / Review Complete
Status Date:	10/28/2019
Lead Agency:	CENTRAL VALLEY RWQCB (REGION 5S)
Case Worker:	ZZZ
Local Agency:	Not reported
RB Case Number:	SLT5S488
Loc Case Number:	Not reported
File Location:	All Files are on GeoTracker or in the Local Agency Database

UNITED AGRI PRODUCTS (Continued) **S102860950**

Potential Contaminants of Concern: Not reported
Potential Media Affected: Sediments, Soil
Site History: The GeoTracker Site Type was changed to Non-Case Information following a 28 October 2019 inactive case review. See the Documents/Data tab for the inactive case review file.
Begin Date: 2009-05-20 00:00:00
How Discovered: Not reported
How Discovered Description: Not reported
Stop Method: Not reported
Stop Description: Not reported
Latitude: 37.7924656142382
Longitude: -121.212638249985
Geotracker: http://geotracker.waterboards.ca.gov/profile_report.asp?global_id=SLT5S4883436

HWTS:
Name: UNITED AGRI PRODUCTS
Address: 301 WETMORE ST
Address 2: Not reported
City,State,Zip: MANTECA, CA 95336
EPA ID: CAD982033458
Inactive Date: 10/16/1992
Create Date: 06/17/1988
Last Act Date: Not reported
Mailing Name: Not reported
Mailing Address: 541 CROWSLANDING RD
Mailing Address 2: Not reported
Mailing City,State,Zip: MODESTO, CA 953510000
Owner Name: Not reported
Owner Address: Not reported
Owner Address 2: Not reported
Owner City,State,Zip: Not reported
Contact Name: INACTIVE EFFECTIVE 10-16-92
Contact Address: LTR IN FILE.
Contact Address 2: Not reported
City,State,Zip: Not reported
Facility Status: Inactive
Facility Type: PERMANENT
Category: STATE
Latitude: 37.5947
Longitude: -120.766889

I59 **GOLD COAST LIFT TRUCKS INC.** **CERS HAZ WASTE** **S125423978**
SSW **335 E WETMORE ST STE 5** **N/A**
< 1/8 **MANTECA, CA 95337**
0.080 mi.
424 ft. **Site 1 of 7 in cluster I**

Relative:
Lower

Actual:
37 ft.

CERS HAZ WASTE:
Name: GOLD COAST LIFT TRUCKS INC.
Address: 335 E WETMORE ST STE 5
City,State,Zip: MANTECA, CA 95337
Site ID: 556590
CERS ID: 10824517
CERS Description: Hazardous Waste Generator

Violations:
Site ID: 556590
Site Name: Gold Coast Lift Trucks Inc.

GOLD COAST LIFT TRUCKS INC. (Continued) **S125423978**

Violation Date:	09-03-2019
Citation:	HSC 6.5 25250.22 - California Health and Safety Code, Chapter 6.5, Section(s) 25250.22
Violation Description:	Failure to properly manage used oil and/or fuel filters in accordance with the requirements.
Violation Notes:	Returned to compliance on 09/26/2019. OBSERVATION: Containers of used metal oil filters out of compliance with the storage rules were observed on-site. The following used metal oil filter containers were on-site: - One 55 gallon container with used metal oil filters observed with no lid. Found in the hazardous waste storage area. - 2 used metal oil filters observed on the floor of the hazardous waste storage area. Operator corrected this by placing used metal oil filters into 55 gallon container for used metal oil filters. REGULATION GUIDANCE: (b) used oil filters are defined as filters which contain a residue of used oil and which are exempt from regulation as a hazardous waste under the scrap metal provision found in federal law. (c) Used oil filters that meet the conditions of subsection (b) of this section and are managed and recycled in compliance with the following requirements shall not be regulated as hazardous waste. (1) The filters are drained of free-flowing used oil. For the purposes of t
Violation Division:	San Joaquin County Environmental Health
Violation Program:	HW
Violation Source:	CERS,
Site ID:	556590
Site Name:	Gold Coast Lift Trucks Inc.
Violation Date:	09-03-2019
Citation:	HSC 6.5 25123.3(h)(1) - California Health and Safety Code, Chapter 6.5, Section(s) 25123.3(h)(1)
Violation Description:	Failure to send hazardous waste offsite for treatment, storage, or disposal within 180 days (or 270 days if waste is transported over 200 miles) for a generator who generates less than 1000 kilogram per month if all of the following conditions are met: (1) The quantity of hazardous waste accumulated onsite never exceeds 6,000 kilograms. (2) The generator complies with the requirements of 40 Code of Federal Regulations section 262.34(d), (e) and (f). (3) The generator does not hold acutely hazardous waste or extremely hazardous waste in an amount greater than one kilogram for more than 90 days.
Violation Notes:	Returned to compliance on 10/25/2019. OBSERVATION: The following hazardous waste containers were found on-site with an accumulation start date of greater than 180 days or no accumulation start date: - One 55 gallon container with waste antifreeze observed with accumulation start date of 12-17-2018. Found in the hazardous wast storage area. REGULATION GUIDANCE: A generator of less than 1,000 kilograms of hazardous waste in any calendar month who accumulates hazardous waste onsite for 180 days or less, or 270 days or less if the generator transports the generator's own waste, or offers the generator's waste for transportation, over a distance of 200 miles or more, for offsite treatment, storage, or disposal, is not a storage facility if all of the following apply: (1) The quantity of hazardous waste accumulated onsite never exceeds 6,000 kilograms. (2) The generator complies with the requirements of 40 Code of Federal Regulations section 262.34(d), (e) and (f). (3) The generator does not hold acutely hazardous
Violation Division:	San Joaquin County Environmental Health
Violation Program:	HW

GOLD COAST LIFT TRUCKS INC. (Continued) **S125423978**

Violation Source:	CERS,
Site ID:	556590
Site Name:	Gold Coast Lift Trucks Inc.
Violation Date:	09-03-2019
Citation:	40 CFR 1 265.31 - U.S. Code of Federal Regulations, Title 40, Chapter 1, Section(s) 265.31
Violation Description:	Failure to maintain and operate the facility to minimize the possibility of a fire, explosion, or any unplanned sudden or non-sudden release of hazardous waste or hazardous waste constituents to air, soil, or surface water which could threaten human health or the environment.
Violation Notes:	Returned to compliance on 10/11/2019. OBSERVATION: The following was observed in the hazardous waste storage area of the facility: - Used absorbent contaminated with used oil found underneath secondary containment for used oil and use metal oil filter containers. Note: Operator states that used absorbent will be hauled off as hazardous waste. REGULATION GUIDANCE: A hazardous waste generator must maintain and operate its facility to minimize the possibility of a fire, explosion, or any unplanned sudden or non-sudden release of hazardous waste or hazardous waste constituents to air, soil, or surface water which could threaten human health or the environment. CORRECTIVE ACTION: Immediately clean used absorbent from floor of hazardous waste storage area. Manage the waste according to Title 22 California Code of Regulations for hazardous waste. Submit a statement and supporting documentation to the San Joaquin County Environmental Health Department describing the storage and final disposition of the cleaned up
Violation Division:	San Joaquin County Environmental Health
Violation Program:	HW
Violation Source:	CERS,
Site ID:	556590
Site Name:	Gold Coast Lift Trucks Inc.
Violation Date:	09-03-2019
Citation:	40 CFR 1 265.33 - U.S. Code of Federal Regulations, Title 40, Chapter 1, Section(s) 265.33
Violation Description:	Failure to test and maintain as necessary all facility communications or alarm systems, fire protection equipment, spill control equipment, and decontamination equipment to assure its proper operation in time of emergency.
Violation Notes:	Returned to compliance on 10/14/2019. OBSERVATION: The following were observed in the hazardous waste storage area: - Secondary containment for used oil and waste antifreeze observed with approximately 2 inches of oil accumulating inside. - Secondary containment for used oil and used oil metal filters observed with approximately 2 inches of oil accumulating inside. REGULATION GUIDANCE: All facility communications or alarm systems, fire protection equipment, spill control equipment, and decontamination equipment, where required, shall be tested and maintained as necessary to assure its proper operation in time of emergency. CORRECTIVE ACTION: Bring the two secondary containment for the used oil, waste antifreeze and used metal oil filters into proper working order by repair, replacement or testing. Provide a corrective action statement to the San Joaquin County Environmental Health Department within 30 days.
Violation Division:	San Joaquin County Environmental Health
Violation Program:	HW

GOLD COAST LIFT TRUCKS INC. (Continued) **S125423978**

Violation Source:	CERS,
Site ID:	556590
Site Name:	Gold Coast Lift Trucks Inc.
Violation Date:	09-03-2019
Citation:	HSC 6.11 25404(e)(4) - California Health and Safety Code, Chapter 6.11, Section(s) 25404(e)(4)
Violation Description:	Failure to report program data electronically.
Violation Notes:	Returned to compliance on 09/26/2019. OBSERVATION: This business's hazardous waste activities have not been reported on the California Electronic Reporting System (CERS) website. REGULATION GUIDANCE: Each regulated business shall report program data electronically on the CERS website. CORRECTIVE ACTION: Immediately report your business activities including the hazardous waste program on the CERS website. Provide a corrective action statement to the San Joaquin County Environmental Health Department within 30 days.
Violation Division:	San Joaquin County Environmental Health
Violation Program:	HW
Violation Source:	CERS,
Site ID:	556590
Site Name:	Gold Coast Lift Trucks Inc.
Violation Date:	09-03-2019
Citation:	40 CFR 1 265.173 - U.S. Code of Federal Regulations, Title 40, Chapter 1, Section(s) 265.173
Violation Description:	Failure to meet the following container management requirements: (a) A container holding hazardous waste must always be closed during storage, except when it is necessary to add or remove waste. (b) A container holding hazardous waste must not be opened, handled, or stored in a manner which may rupture the container or cause it to leak.
Violation Notes:	Returned to compliance on 09/26/2019. OBSERVATION: The following open hazardous waste storage containers were observed on-site: - Two 55 gallon containers with used oil observed with no lids for bunghole. - One 55 gallon contain with waste antifreeze observed with no lid for bunghole. REGULATION GUIDANCE: A container holding hazardous waste shall always be closed during transfer and storage, except when it is necessary to add or remove waste. CORRECTIVE ACTION: Immediately close these containers and ensure all hazardous waste containers are closed when not adding or removing waste. Provide a corrective action statement and supporting documentation to the San Joaquin County Environmental Health Department within 30 days.
Violation Division:	San Joaquin County Environmental Health
Violation Program:	HW
Violation Source:	CERS,
Site ID:	556590
Site Name:	Gold Coast Lift Trucks Inc.
Violation Date:	09-03-2019
Citation:	40 CFR 1 265.35 - U.S. Code of Federal Regulations, Title 40, Chapter 1, Section(s) 265.35
Violation Description:	Failure to maintain aisle space to allow the unobstructed movement of personnel, fire protection equipment, spill control equipment, and decontamination equipment to any area of facility operation in an emergency, unless aisle space is not needed for any of these purposes.
Violation Notes:	Returned to compliance on 09/26/2019. OBSERVATION: The following area does not have adequate aisle space: The hazardous waste storage area

GOLD COAST LIFT TRUCKS INC. (Continued) **S125423978**

for waste antifreeze and used metal oil filters were obstructed by propane tanks and other miscellaneous containers. REGULATION GUIDANCE: The owner or operator shall maintain aisle space to allow the unobstructed movement of personnel, fire protection equipment, spill control equipment, and decontamination equipment to any area of facility operation in an emergency, unless it can be demonstrated to the Department that aisle space is not needed for any of these purposes. CORRECTIVE ACTION: Immediately maintain aisle space to allow the unobstructed movement of personnel, fire protection, spill control equipment, and decontamination equipment to any area of facility operation in an emergency. Provide a corrective action statement to the San Joaquin County Environmental Health Department within 30 days.

Violation Division: San Joaquin County Environmental Health
Violation Program: HW
Violation Source: CERS,

Evaluation:
Eval General Type: Compliance Evaluation Inspection
Eval Date: 09-03-2019
Violations Found: Yes
Eval Type: Routine done by local agency
Eval Notes: An inspection checklist was provided to the facility operator on the day of inspection. The EHD has written the complete report which replaces the initial checklist. Complete and submit a copy of the Return to Compliance Certification form to the EHD with a statement documenting the corrective actions that have been or will be taken for each violation, and any supporting paperwork, within 30 days of receiving the complete inspection report. Waste Streams observed: used oil, used metal oil filters, antifreeze, used absorbent, soiled rags. Note: The following items were corrected on site: OBSERVATION: A complete modified contingency plan was not posted at the facility. Operator filled out modified contingency plan form in front of inspector. REGULATION GUIDANCE: The business operator must post the following information next to telephones or in areas directly involved in the generation and accumulation of hazardous waste: the name and emergency telephone number of t
Eval Division: San Joaquin County Environmental Health
Eval Program: HW
Eval Source: CERS,

Affiliation:
Affiliation Type Desc: CUPA District
Entity Name: San Joaquin Cnty Env Health
Entity Title: Not reported
Affiliation Address: 1868 East Hazelton Avenue
Affiliation City: Stockton
Affiliation State: CA
Affiliation Country: Not reported
Affiliation Zip: 95205-6232
Affiliation Phone: (209) 468-3420,

Affiliation Type Desc: Document Preparer
Entity Name: Amy Hendrix
Entity Title: Not reported
Affiliation Address: Not reported
Affiliation City: Not reported

GOLD COAST LIFT TRUCKS INC. (Continued) **S125423978**

Affiliation State:	Not reported
Affiliation Country:	Not reported
Affiliation Zip:	Not reported
Affiliation Phone:	,
Affiliation Type Desc:	Environmental Contact
Entity Name:	DAVE HENDRIX
Entity Title:	Not reported
Affiliation Address:	PO BOX 4455
Affiliation City:	MANTECA
Affiliation State:	CA
Affiliation Country:	Not reported
Affiliation Zip:	95337
Affiliation Phone:	,
Affiliation Type Desc:	Legal Owner
Entity Name:	DAVE HENDRIX
Entity Title:	Not reported
Affiliation Address:	335 E Wetmore St Ste 5
Affiliation City:	Manteca
Affiliation State:	CA
Affiliation Country:	United States
Affiliation Zip:	95337
Affiliation Phone:	(209) 456-0639,
Affiliation Type Desc:	Parent Corporation
Entity Name:	Gold Coast Lift Trucks Inc.
Entity Title:	Not reported
Affiliation Address:	Not reported
Affiliation City:	Not reported
Affiliation State:	Not reported
Affiliation Country:	Not reported
Affiliation Zip:	Not reported
Affiliation Phone:	,
Affiliation Type Desc:	Facility Mailing Address
Entity Name:	Mailing Address
Entity Title:	Not reported
Affiliation Address:	PO BOX 4455
Affiliation City:	MANTECA
Affiliation State:	CA
Affiliation Country:	Not reported
Affiliation Zip:	95337
Affiliation Phone:	,
Affiliation Type Desc:	Identification Signer
Entity Name:	Amy Hendrix
Entity Title:	OWNER
Affiliation Address:	Not reported
Affiliation City:	Not reported
Affiliation State:	Not reported
Affiliation Country:	Not reported
Affiliation Zip:	Not reported
Affiliation Phone:	,
Affiliation Type Desc:	Operator
Entity Name:	DAVE HENDRIX

GOLD COAST LIFT TRUCKS INC. (Continued) **S125423978**

Entity Title:	Not reported
Affiliation Address:	Not reported
Affiliation City:	Not reported
Affiliation State:	Not reported
Affiliation Country:	Not reported
Affiliation Zip:	Not reported
Affiliation Phone:	(209) 456-0630,

I60 **GOLD COAST LIFT TRUCKS** **RCRA NonGen / NLR** **1024826486**
SSW **335 E WETMORE ST STE 5** **CAL000354262**
< 1/8 **MANTECA, CA 95337**
0.080 mi.
424 ft. **Site 2 of 7 in cluster I**

Relative: **Lower**

Actual: **37 ft.**

RCRA Listings:

Date Form Received by Agency:		20100701
Handler Name:	GOLD COAST LIFT TRUCKS	
Handler Address:		335 E WETMORE ST STE 5
Handler City,State,Zip:		MANTECA, CA 95337
EPA ID:		CAL000354262
Contact Name:		AMY HENDRIX
Contact Address:		PO BOX 4455
Contact City,State,Zip:		MANTECA, CA 95337
Contact Telephone:		888-456-0694
Contact Fax:		209-249-5454
Contact Email:		AMY@GCLIFTTRUCKS.COM
Contact Title:		Not reported
EPA Region:		09
Land Type:		Not reported
Federal Waste Generator Description:		Not a generator, verified
Non-Notifier:		Not reported
Biennial Report Cycle:		Not reported
Accessibility:		Not reported
Active Site Indicator:		Handler Activities
State District Owner:		Not reported
State District:		Not reported
Mailing Address:		335 E WETMORE STREET UNIT #5
Mailing City,State,Zip:		MANTECA, CA 95337-0000
Owner Name:	AMY HENDRIX	
Owner Type:		Other
Operator Name:	AMY HENDRIX	
Operator Type:		Other
Short-Term Generator Activity:		No
Importer Activity:		No
Mixed Waste Generator:		No
Transporter Activity:		No
Transfer Facility Activity:		No
Recycler Activity with Storage:		No
Small Quantity On-Site Burner Exemption:		No
Smelting Melting and Refining Furnace Exemption:		No
Underground Injection Control:		No
Off-Site Waste Receipt:		No
Universal Waste Indicator:		Yes
Universal Waste Destination Facility:		Yes
Federal Universal Waste:		No
Active Site Fed-Reg Treatment Storage and Disposal Facility:		Not reported
Active Site Converter Treatment storage and Disposal Facility:		Not reported

GOLD COAST LIFT TRUCKS (Continued) **1024826486**

Active Site State-Reg Treatment Storage and Disposal Facility:	Not reported
Active Site State-Reg Handler:	---
Federal Facility Indicator:	Not reported
Hazardous Secondary Material Indicator:	N
Sub-Part K Indicator:	Not reported
Commercial TSD Indicator:	No
Treatment Storage and Disposal Type:	Not reported
2018 GPRA Permit Baseline:	Not on the Baseline
2018 GPRA Renewals Baseline:	Not on the Baseline
Permit Renewals Workload Universe:	Not reported
Permit Workload Universe:	Not reported
Permit Progress Universe:	Not reported
Post-Closure Workload Universe:	Not reported
Closure Workload Universe:	Not reported
202 GPRA Corrective Action Baseline:	No
Corrective Action Workload Universe:	No
Subject to Corrective Action Universe:	No
Non-TSDFs Where RCRA CA has Been Imposed Universe:	No
TSDFs Potentially Subject to CA Under 3004 (u)/(v) Universe:	No
TSDFs Only Subject to CA under Discretionary Auth Universe:	No
Corrective Action Priority Ranking:	No NCAPS ranking
Environmental Control Indicator:	No
Institutional Control Indicator:	No
Human Exposure Controls Indicator:	N/A
Groundwater Controls Indicator:	N/A
Operating TSDF Universe:	Not reported
Full Enforcement Universe:	Not reported
Significant Non-Complier Universe:	No
Unaddressed Significant Non-Complier Universe:	No
Addressed Significant Non-Complier Universe:	No
Significant Non-Complier With a Compliance Schedule Universe:	No
Financial Assurance Required: Not reported	
Handler Date of Last Change:	20180905
Recognized Trader-Importer:	No
Recognized Trader-Exporter:	No
Importer of Spent Lead Acid Batteries:	No
Exporter of Spent Lead Acid Batteries:	No
Recycler Activity Without Storage:	No
Manifest Broker:	No
Sub-Part P Indicator:	No

Handler - Owner Operator:

Owner/Operator Indicator:	Operator
Owner/Operator Name: AMY HENDRIX	
Legal Status:	Other
Date Became Current:	Not reported
Date Ended Current:	Not reported
Owner/Operator Address:	PO BOX 4455
Owner/Operator City,State,Zip:	MANTECA, CA 95337
Owner/Operator Telephone:	888-456-0694
Owner/Operator Telephone Ext:	Not reported
Owner/Operator Fax:	Not reported
Owner/Operator Email:	Not reported

Owner/Operator Indicator:	Owner
Owner/Operator Name: AMY HENDRIX	

GOLD COAST LIFT TRUCKS (Continued) **1024826486**

Legal Status:	Other
Date Became Current:	Not reported
Date Ended Current:	Not reported
Owner/Operator Address:	890 BUCHANON LN
Owner/Operator City,State,Zip:	MANTECA, CA 95336-0000
Owner/Operator Telephone:	209-456-0639
Owner/Operator Telephone Ext:	Not reported
Owner/Operator Fax:	Not reported
Owner/Operator Email:	Not reported

Historic Generators:

Receive Date:	20100701
Handler Name:	GOLD COAST LIFT TRUCKS
Federal Waste Generator Description:	Not a generator, verified
State District Owner:	Not reported
Large Quantity Handler of Universal Waste:	No
Recognized Trader Importer:	No
Recognized Trader Exporter:	No
Spent Lead Acid Battery Importer:	No
Spent Lead Acid Battery Exporter:	No
Current Record:	Yes
Non Storage Recycler Activity:	Not reported
Electronic Manifest Broker:	Not reported

List of NAICS Codes and Descriptions:

NAICS Code:	81149
NAICS Description:	OTHER PERSONAL AND HOUSEHOLD GOODS REPAIR AND MAINTENANCE

Facility Has Received Notices of Violations:

Violations:	No Violations Found

Evaluation Action Summary:

Evaluations:	No Evaluations Found

J61 **PERFORMANCE MACHINE** **EDR Hist Auto** **1020312678**
West **275 MOFFATT BLVD** **N/A**
< 1/8 **MANTECA, CA 95336**
0.082 mi.
435 ft. **Site 1 of 4 in cluster J**

Relative: EDR Hist Auto
Lower

Actual:
37 ft.

Year:	Name:	Type:
1976	PERFORMANCE MACHINE	General Automotive Repair Shops
1977	PERFORMANCE MACHINE	General Automotive Repair Shops
2012	JACKS TRANSMISSION REPAIR	Automotive Transmission Repair Shops
2013	JACKS TRANSMISSION REPAIR	Automotive Transmission Repair Shops
2014	JACKS TRANSMISSION REPAIR	Automotive Transmission Repair Shops

J62 **JACK'S TRANSMISSION REPAIR** **RCRA NonGen / NLR** **1024809676**
West **275 MOFFAT BLVD** **CAL000285959**
< 1/8 **MANTECA, CA 95336**
0.082 mi.
435 ft. **Site 2 of 4 in cluster J**

Relative: **Lower**

Actual: **37 ft.**

RCRA Listings:

Date Form Received by Agency:		20040826
Handler Name:	JACK'S TRANSMISSION REPAIR	
Handler Address:		275 MOFFAT BLVD
Handler City,State,Zip:		MANTECA, CA 95336-5742
EPA ID:		CAL000285959
Contact Name:		JACK WILLIAMSON
Contact Address:		847 EDYTHE ST
Contact City,State,Zip:		MANTECA, CA 95337
Contact Telephone:		209-471-0964
Contact Fax:		000-000-0000
Contact Email:		MO_BELL2003@YAHOO.COM
Contact Title:		Not reported
EPA Region:		09
Land Type:		Not reported
Federal Waste Generator Description:		Not a generator, verified
Non-Notifier:		Not reported
Biennial Report Cycle:		Not reported
Accessibility:		Not reported
Active Site Indicator:		Handler Activities
State District Owner:		Not reported
State District:		Not reported
Mailing Address:		275 MOFFAT BLVD
Mailing City,State,Zip:		MANTECA, CA 95336-5742
Owner Name:	JACK WILLIAMSON	
Owner Type:		Other
Operator Name:	JACK WILLIAMSON	
Operator Type:		Other
Short-Term Generator Activity:		No
Importer Activity:		No
Mixed Waste Generator:		No
Transporter Activity:		No
Transfer Facility Activity:		No
Recycler Activity with Storage:		No
Small Quantity On-Site Burner Exemption:		No
Smelting Melting and Refining Furnace Exemption:		No
Underground Injection Control:		No
Off-Site Waste Receipt:		No
Universal Waste Indicator:		Yes
Universal Waste Destination Facility:		Yes
Federal Universal Waste:		No
Active Site Fed-Reg Treatment Storage and Disposal Facility:		Not reported
Active Site Converter Treatment storage and Disposal Facility:		Not reported
Active Site State-Reg Treatment Storage and Disposal Facility:		Not reported
Active Site State-Reg Handler:		---
Federal Facility Indicator:		Not reported
Hazardous Secondary Material Indicator:		N
Sub-Part K Indicator:		Not reported
Commercial TSD Indicator:		No
Treatment Storage and Disposal Type:		Not reported
2018 GPRA Permit Baseline:		Not on the Baseline
2018 GPRA Renewals Baseline:		Not on the Baseline
Permit Renewals Workload Universe:		Not reported

JACK'S TRANSMISSION REPAIR (Continued) **1024809676**

Permit Workload Universe:	Not reported
Permit Progress Universe:	Not reported
Post-Closure Workload Universe:	Not reported
Closure Workload Universe:	Not reported
202 GPRA Corrective Action Baseline:	No
Corrective Action Workload Universe:	No
Subject to Corrective Action Universe:	No
Non-TSDFs Where RCRA CA has Been Imposed Universe:	No
TSDFs Potentially Subject to CA Under 3004 (u)/(v) Universe:	No
TSDFs Only Subject to CA under Discretionary Auth Universe:	No
Corrective Action Priority Ranking:	No NCAPS ranking
Environmental Control Indicator:	No
Institutional Control Indicator:	No
Human Exposure Controls Indicator:	N/A
Groundwater Controls Indicator:	N/A
Operating TSDF Universe:	Not reported
Full Enforcement Universe:	Not reported
Significant Non-Complier Universe:	No
Unaddressed Significant Non-Complier Universe:	No
Addressed Significant Non-Complier Universe:	No
Significant Non-Complier With a Compliance Schedule Universe:	No
Financial Assurance Required: Not reported	
Handler Date of Last Change:	20180905
Recognized Trader-Importer:	No
Recognized Trader-Exporter:	No
Importer of Spent Lead Acid Batteries:	No
Exporter of Spent Lead Acid Batteries:	No
Recycler Activity Without Storage:	No
Manifest Broker:	No
Sub-Part P Indicator:	No

Handler - Owner Operator:

Owner/Operator Indicator:	Owner
Owner/Operator Name: JACK WILLIAMSON	
Legal Status:	Other
Date Became Current:	Not reported
Date Ended Current:	Not reported
Owner/Operator Address:	847 EDYTHE ST
Owner/Operator City,State,Zip:	MANTECA, CA 95337-0000
Owner/Operator Telephone:	209-471-0964
Owner/Operator Telephone Ext:	Not reported
Owner/Operator Fax:	Not reported
Owner/Operator Email:	Not reported

Owner/Operator Indicator:	Operator
Owner/Operator Name: JACK WILLIAMSON	
Legal Status:	Other
Date Became Current:	Not reported
Date Ended Current:	Not reported
Owner/Operator Address:	847 EDYTHE ST
Owner/Operator City,State,Zip:	MANTECA, CA 95337
Owner/Operator Telephone:	209-471-0964
Owner/Operator Telephone Ext:	Not reported
Owner/Operator Fax:	Not reported
Owner/Operator Email:	Not reported

JACK'S TRANSMISSION REPAIR (Continued) **1024809676**

Historic Generators:
Receive Date: 20040826
Handler Name: JACK'S TRANSMISSION REPAIR
Federal Waste Generator Description: Not a generator, verified
State District Owner: Not reported
Large Quantity Handler of Universal Waste: No
Recognized Trader Importer: No
Recognized Trader Exporter: No
Spent Lead Acid Battery Importer: No
Spent Lead Acid Battery Exporter: No
Current Record: Yes
Non Storage Recycler Activity: Not reported
Electronic Manifest Broker: Not reported

List of NAICS Codes and Descriptions:
NAICS Code: 811113
NAICS Description: AUTOMOTIVE TRANSMISSION REPAIR

Facility Has Received Notices of Violations:
Violations: No Violations Found

Evaluation Action Summary:
Evaluations: No Evaluations Found

J63 **JACKS TRANSMISSION REPAIR** **CERS HAZ WASTE** **S121772980**
West **275 MOFFAT BLVD** **CERS** **N/A**
< 1/8 **MANTECA, CA 95336**
0.082 mi.
435 ft. **Site 3 of 4 in cluster J**

Relative: **Lower**
Actual: **37 ft.**

CERS HAZ WASTE:
Name: JACKS TRANSMISSION REPAIR
Address: 275 MOFFAT BLVD
City,State,Zip: MANTECA, CA 95336
Site ID: 39258
CERS ID: 10186673
CERS Description: Hazardous Waste Generator

CERS:
Name: JACKS TRANSMISSION REPAIR
Address: 275 MOFFAT BLVD
City,State,Zip: MANTECA, CA 95336
Site ID: 39258
CERS ID: 10186673
CERS Description: Chemical Storage Facilities

Violations:
Site ID: 39258
Site Name: JACKS TRANSMISSION REPAIR
Violation Date: 09-29-2015
Citation: 22 CCR 12 66262.34(f) - California Code of Regulations, Title 22, Chapter 12, Section(s) 66262.34(f)
Violation Description: Failure to properly label hazardous waste accumulation containers with the following requirements: "Hazardous Waste", name and address of the generator, physical and chemical characteristics of the Hazardous

JACKS TRANSMISSION REPAIR (Continued) **S121772980**

	Waste, and starting accumulation date.
Violation Notes:	Returned to compliance on 11/02/2015. 1) One open unlabeled tub full of metal fines was located beneath the metal grinding equipment located inside the shop. Mr. Williamson indicated that no metal fines were disposed of from this equipment and that this waste was onsite for at least one year; he also indicated that he will handle metal fines as hazardous waste. All hazardous waste containers shall be marked with the following information: - the words Hazardous Waste - name and address of generator - hazardous properties - physical state - composition (contents) - accumulation start date This waste was containerized and labeled with all required information at the time of inspection, instructions on the waste labeling and a sample hazardous waste label was provided. Since it appears that this waste has been on site longer than 180 days, immediately contact a licensed hazardous waste hauler to dispose of this waste under manifest and submit a copy of the manifest to the EHD. 2) Two [Truncated]
Violation Division:	San Joaquin County Environmental Health
Violation Program:	HW
Violation Source:	CERS,
Site ID:	39258
Site Name:	JACKS TRANSMISSION REPAIR
Violation Date:	03-07-2022
Citation:	HSC 6.95 25505(a)(4) - California Health and Safety Code, Chapter 6.95, Section(s) 25505(a)(4)
Violation Description:	Failure to provide initial and annual training to all employees in safety procedures in the event of a release or threatened release of a hazardous material or failure to document and maintain training records for a minimum of three years.
Violation Notes:	OBSERVATION: Proof of employees training was not provided during the inspection. REGULATION GUIDANCE: The business plan shall include provisions for ensuring that appropriate personnel receive initial and annual refresher training. All employees shall be trained in safety procedures in the event of a release or threatened release of a hazardous material, including, but not limited to, familiarity with the following plans and procedures: (A) Immediate notification contacts to the appropriate local emergency response personnel and to the unified program agency. (B) Procedures for the mitigation of a release or threatened release to minimize any potential harm or damage to persons, property, or the environment. (C) Evacuation plans and procedures, including immediate notice, for the business site. This training shall be documented electronically or by hard copy and shall be made available for a minimum of three years. CORRECTIVE ACTION: Immediately provide employee trainin
Violation Division:	San Joaquin County Environmental Health
Violation Program:	HMRRP
Violation Source:	CERS,
Site ID:	39258
Site Name:	JACKS TRANSMISSION REPAIR
Violation Date:	09-29-2015
Citation:	40 CFR 1 265.31 - U.S. Code of Federal Regulations, Title 40, Chapter 1, Section(s) 265.31
Violation Description:	Failure to maintain and operate the facility to minimize the possibility of a fire, explosion, or any unplanned sudden or non-sudden release of hazardous waste or hazardous waste constituents to the air, soil, or surface water which could threaten human health

JACKS TRANSMISSION REPAIR (Continued) **S121772980**

	or the environment..
Violation Notes:	Returned to compliance on 09/29/2015. Loose metal fines were observed on and around the metal grinding equipment located inside the shop. Facilities shall be maintained and operated to minimize the possibility of a fire, explosion, or release of hazardous waste to air, soil, or surface water which could threaten human health or the environment. All loose metal fines shall be containerized and managed according to Title 22 hazardous waste regulations. Metal fines were containerized at the time of inspection, Mr. Williamson indicated that he will be handling this waste as hazardous waste. Submit a statement and supporting documentation explaining how this waste was managed.
Violation Division:	San Joaquin County Environmental Health
Violation Program:	HW
Violation Source:	CERS,
Site ID:	39258
Site Name:	JACKS TRANSMISSION REPAIR
Violation Date:	03-07-2022
Citation:	HSC 6.95 25508(a)(3) - California Health and Safety Code, Chapter 6.95, Section(s) 25508(a)(3)
Violation Description:	Failure to establish and electronically submit an adequate emergency response plan and procedures for a release or threatened release of a hazardous material.
Violation Notes:	OBSERVATION: The emergency response(ER) procedures were not submitted for 2022. REGULATION GUIDANCE: A business plan shall include the following emergency response procedures for a release or threatened release of hazardous materials, including, but not limited to, the following: - immediate notification of local emergency personnel and the Environmental Health Department (EHD) - procedures for the mitigation of a release or threatened release to minimize any potential harm or damage to persons, property, or the environment - evacuation plans and procedures, including immediate notice, for the site CORRECTIVE ACTION: Immediately log into the California Environmental Reporting System (CERS) at http://cers.calepa.ca.gov/, upload the correct or updated information, and submit to the EHD for approval.
Violation Division:	San Joaquin County Environmental Health
Violation Program:	HMRRP
Violation Source:	CERS,
Site ID:	39258
Site Name:	JACKS TRANSMISSION REPAIR
Violation Date:	09-29-2015
Citation:	22 CCR 16 66266.81(a)(4)(B) - California Code of Regulations, Title 22, Chapter 16, Section(s) 66266.81(a)(4)(B)
Violation Description:	Failure to retain disposal records of spent lead batteries for three years.
Violation Notes:	Returned to compliance on 11/02/2015. Bills of lading or manifests for the management of lead acid batteries for the last three years were not found on site. A copy of each bill of lading must be kept on site for at least three years. Immediately locate a copy of all bills of lading or manifests for lead acid batteries for the last three years, maintain them on site, and submit copies of the three most recent pick ups to the EHD.
Violation Division:	San Joaquin County Environmental Health
Violation Program:	HW
Violation Source:	CERS,

JACKS TRANSMISSION REPAIR (Continued) **S121772980**

Site ID:	39258
Site Name:	JACKS TRANSMISSION REPAIR
Violation Date:	03-07-2022
Citation:	HSC 6.95 25508.2 - California Health and Safety Code, Chapter 6.95, Section(s) 25508.2
Violation Description:	Failure to annually review and electronically certify that the business plan is complete and accurate on or before the annual due date.
Violation Notes:	OBSERVATION: The business plan was not submitted for the year 2022. REGULATION GUIDANCE: The hazardous materials inventory shall be submitted by January 15 of each calendar year and may be submitted beginning November 1 of the previous year. CORRECTIVE ACTION: Immediately log into the CERS at http://cers.calepa.ca.gov/, enter the correct or updated information, and submit to the EHD for approval.
Violation Division:	San Joaquin County Environmental Health
Violation Program:	HMRRP
Violation Source:	CERS,

Site ID:	39258
Site Name:	JACKS TRANSMISSION REPAIR
Violation Date:	03-07-2022
Citation:	HSC 6.95 25505(c) - California Health and Safety Code, Chapter 6.95, Section(s) 25505(c)
Violation Description:	Failure to have a business plan readily available to personnel of the business or the unified program facility with responsibilities for emergency response or training.
Violation Notes:	OBSERVATION: Facility could not provide the Emergency Response Plan and the inventory information upon request. REGULATION GUIDANCE: The emergency response plans and procedures, the inventory of information required by this article, and the site map required by this section shall be readily available to personnel of the business or the unified program facility with responsibilities for emergency response or training pursuant to this section. CORRECTIVE ACTION: Immediately make arrangements to have the business plan readily available for review.
Violation Division:	San Joaquin County Environmental Health
Violation Program:	HMRRP
Violation Source:	CERS,

Site ID:	39258
Site Name:	JACKS TRANSMISSION REPAIR
Violation Date:	03-07-2022
Citation:	HSC 6.95 25508(a)(3) - California Health and Safety Code, Chapter 6.95, Section(s) 25508(a)(3)
Violation Description:	Failure to complete and electronically submit a site map with all required content.
Violation Notes:	OBSERVATION: A site map was not completed and submitted as part of the business plan. A site map was not submitted for 2022 as part of the business plan. REGULATION GUIDANCE: A site map shall contain a north orientation, loading areas, internal roads, adjacent streets, storm and sewer drains, access and exit points, emergency shutoffs, evacuation staging areas, hazardous material handling and storage areas, and emergency response equipment. If a site map element is not applicable for your facility then list it on the map and label as NA". CORRECTIVE ACTION: Immediately log into the California Environmental Reporting System (CERS) at http://cers.calepa.ca.gov/, upload the correct or updated information, and submit to the EHD for approval.
Violation Division:	San Joaquin County Environmental Health

JACKS TRANSMISSION REPAIR (Continued) **S121772980**

Violation Program:	HMRRP
Violation Source:	CERS,
Site ID:	39258
Site Name:	JACKS TRANSMISSION REPAIR
Violation Date:	09-29-2015
Citation:	40 CFR 1 265.173 - U.S. Code of Federal Regulations, Title 40, Chapter 1, Section(s) 265.173
Violation Description:	Failure to properly close hazardous waste containers when not in active use.
Violation Notes:	Returned to compliance on 11/02/2015. 1) One open unlabeled tub full of metal fines was located beneath the metal grinding equipment located inside the shop. Mr. Williamson indicated that no metal fines were disposed of from this equipment and that this waste has been onsite for at least one year; he also indicated that he will handle metal fines as hazardous waste. Metal fines were containerized at the time of inspection. 2) Two 5 gallon containers of waste transmission fluid with holes in their lids were located in the building room beneath the drain table. All hazardous waste containers shall be closed at all times except when adding or removing waste. Immediately close these containers and ensure all hazardous waste containers are closed when not adding or removing waste.
Violation Division:	San Joaquin County Environmental Health
Violation Program:	HW
Violation Source:	CERS,
Site ID:	39258
Site Name:	JACKS TRANSMISSION REPAIR
Violation Date:	03-07-2022
Citation:	HSC 6.95 25508(a)(3) - California Health and Safety Code, Chapter 6.95, Section(s) 25508(a)(3)
Violation Description:	Failure to establish and/or electronically submit an adequate training program in safety procedures in the event of a release or threatened release of a hazardous material. *Verify agricultural handler exemption HSC 25507.1
Violation Notes:	OBSERVATION: A training program was not submitted for 2022. REGULATION GUIDANCE: Training programs for all employees and annual training, including refresher courses, shall include familiarity with the facility's Emergency response plans and procedures in the event of a release or threatened release of a hazardous material. Training shall cover, but not limited to, all of the following: (A) Immediate notification contacts to the appropriate local emergency response personnel and to the unified program agency. (B) Procedures for the mitigation of a release or threatened release to minimize any potential harm or damage to persons, property, or the environment. (C) Evacuation plans and procedures, including immediate notice, for the business site. These training programs may take into consideration the position of each employee. CORRECTIVE ACTION: Immediately prepare or update the facility's training program, log into the California Environmental Reporting System (CERS) at
Violation Division:	San Joaquin County Environmental Health
Violation Program:	HMRRP
Violation Source:	CERS,
Site ID:	39258
Site Name:	JACKS TRANSMISSION REPAIR
Violation Date:	09-29-2015

JACKS TRANSMISSION REPAIR (Continued) **S121772980**

Citation:	40 CFR 1 262.34(d)(5)(iii) - U.S. Code of Federal Regulations, Title 40, Chapter 1, Section(s) 262.34(d)(5)(iii)
Violation Description:	Failure to ensure employees are familiar with the handling and compliance of hazardous waste regulations and emergency response.
Violation Notes:	Returned to compliance on 11/02/2015. At the time of inspection, it could not be demonstrated (not necessarily documented) that employees who handle hazardous waste were properly trained. The generator must ensure that all employees who handle hazardous waste are thoroughly familiar with proper waste handling and emergency procedures. Immediately provide training to all employees who handle hazardous waste and submit a copy of the training records to the EHD. While onsite Mr. Williamson called the EHD and enrolled in the December 2015 free hazardous waste training class offered through the SJCEHD. Provide proof of correction to the EHD.
Violation Division:	San Joaquin County Environmental Health
Violation Program:	HW
Violation Source:	CERS,
Site ID:	39258
Site Name:	JACKS TRANSMISSION REPAIR
Violation Date:	03-07-2022
Citation:	40 CFR 1 262.34(d)(5)(ii) - U.S. Code of Federal Regulations, Title 40, Chapter 1, Section(s) 262.34(d)(5)(ii)
Violation Description:	Failure to post the following information next to the telephone: (A) The name and telephone number of the emergency coordinator; (B) Location of fire extinguishers and spill control material, and, if present, fire alarm; and (C) The telephone number of the fire department, unless the facility has a direct alarm.
Violation Notes:	Returned to compliance on 05/27/2022. OBSERVATION: A complete modified contingency plan was not posted at the facility. REGULATION GUIDANCE: The business operator must post the following information next to telephones or in areas directly involved in the generation and accumulation of hazardous waste: the name and emergency telephone number of the emergency coordinator, the location of fire extinguishers and spill control material, and the telephone number of the fire department unless the facility has a direct alarm. CORRECTIVE ACTION: Immediately post the required information at the facility. Provide a statement to the San Joaquin County Environmental Health Department that the correction is complete.
Violation Division:	San Joaquin County Environmental Health
Violation Program:	HW
Violation Source:	CERS,
Site ID:	39258
Site Name:	JACKS TRANSMISSION REPAIR
Violation Date:	03-07-2022
Citation:	40 CFR 1 262.34(d)(5)(i) - U.S. Code of Federal Regulations, Title 40, Chapter 1, Section(s) 262.34(d)(5)(i)
Violation Description:	Failure to have at least one employee either on the premises or on call (i.e., available to respond to an emergency by reaching the facility within a short period of time) with the responsibility for coordinating all emergency response measures.
Violation Notes:	Returned to compliance on 05/27/2022. OBSERVATION: A complete modified contingency plan with an assigned emergency coordinator was not posted at the facility. REGULATION GUIDANCE: The emergency coordinator or his designee must respond to any emergencies that arise. The business operator must post the following information next to telephones or in

JACKS TRANSMISSION REPAIR (Continued) **S121772980**

areas directly involved in the generation and accumulation of hazardous waste: the name and emergency telephone number of the emergency coordinator, the location of fire extinguishers and spill control material, and the telephone number of the fire department unless the facility has a direct alarm. CORRECTIVE ACTION: Immediately post the required information at the facility. Provide a statement to the San Joaquin County Environmental Health Department that the correction is complete.

Violation Division: San Joaquin County Environmental Health
Violation Program: HW
Violation Source: CERS,

Site ID: 39258
Site Name: JACKS TRANSMISSION REPAIR
Violation Date: 03-07-2022
Citation: HSC 6.95 25508(a)(3 - California Health and Safety Code, Chapter 6.95, Section(s) 25508(a)(3
Violation Description: Failure to report program data electronically.
Violation Notes: OBSERVATION: The Business Owner/Operator Identification form was not submitted or complete. Fail to submit business activity and owner identification page for 2022. REGULATION GUIDANCE: This information must be current and submitted as part of the business plan. CORRECTIVE ACTION: Immediately log into the California Environmental Reporting System (CERS) at http://cers.calepa.ca.gov/, enter the correct or updated information, and submit to the EHD for approval.
Violation Division: San Joaquin County Environmental Health
Violation Program: HMRRP
Violation Source: CERS,

Site ID: 39258
Site Name: JACKS TRANSMISSION REPAIR
Violation Date: 09-29-2015
Citation: 40 CFR 1 265.32 - U.S. Code of Federal Regulations, Title 40, Chapter 1, Section(s) 265.32
Violation Description: Failure of the facility to maintain the following emergency equipment or equivalents: 1) An internal communications or alarm system capable of providing immediate emergency instruction (voice or signal) to facility personnel; 2) A device, such as a telephone (immediately available at the scene of Operations/ Maintenance) or a hand-held two-way radio, capable of summoning emergency assistance from local police departments, fire departments, or State or local emergency response teams; 3) Portable fire extinguishers, fire control equipment (including special extinguishing equipment, such as that using foam, inert gas, or dry chemicals), spill control equipment, and decontamination equipment; and 4) Water at adequate volume and pressure to supply water hose streams, or foam producing equipment, or automatic sprinklers, or water spray systems.
Violation Notes: Returned to compliance on 11/02/2015. The modified contingency plan indicated that spill control equipment is located inside the office, however no spill control equipment was found onsite. All facilities shall be equipped with an internal communication or alarm system, a device capable of calling outside emergency help, spill control equipment, and decontamination equipment at all times. Immediately provide spill control equipment and maintain on site. Provide proof of correction to the EHD.
Violation Division: San Joaquin County Environmental Health
Violation Program: HW

JACKS TRANSMISSION REPAIR (Continued) **S121772980**

Violation Source: CERS,

Site ID: 39258
Site Name: JACKS TRANSMISSION REPAIR
Violation Date: 12-11-2018
Citation: HSC 6.95 25508(a)(1) - California Health and Safety Code, Chapter 6.95, Section(s) 25508(a)(1)
Violation Description: Failure to complete and electronically submit a site map with all required content.
Violation Notes: Returned to compliance on 05/14/2020. The site map was not complete as part of the business plan. The site map is missing location of the storm drain in the front parking lot, Moffat BLVD location, hazmat storage and handling area, hazmat loading and unloading area, utilities shut offs (water, power, gas), evacuation staging area, and the location of the absorbent for spill clean up. A site map shall contain a north orientation, loading areas, internal roads, adjacent streets, storm and sewer drains, access and exit points, emergency shutoffs, evacuation staging areas, hazardous material handling and storage areas, and emergency response equipment. If a site map element is not applicable for your facility then list it on the map and label as NA". Immediately log into the California Environmental Reporting System (CERS) at http://cers.calepa.ca.gov/, upload the correct or updated information, and submit to the EHD for approval.
Violation Division: San Joaquin County Environmental Health
Violation Program: HMRRP
Violation Source: CERS,

Site ID: 39258
Site Name: JACKS TRANSMISSION REPAIR
Violation Date: 09-29-2015
Citation: 22 CCR 12 66262.34(d) - California Code of Regulations, Title 22, Chapter 12, Section(s) 66262.34(d)
Violation Description: Failure to dispose of hazardous waste within 180 days (or 270 if waste is transported over 200 miles) for the generator who generates less than 1000 kilogram per month, but more than 100 kilograms per month.
Violation Notes: Returned to compliance on 11/02/2015. One open unlabeled tub full of metal fines was located beneath the metal grinding equipment located inside the shop. Mr. Williamson indicated that no metal fines were disposed of from this equipment and that this waste was onsite for at least one year; he also indicated that he will handle metal fines as hazardous waste. Facilities who generate less than 1000 kg of hazardous waste per month and do not exceed 6000 kg of waste stored on site at any time may store waste on site up to 180 days. Immediately contact a licensed hazardous waste hauler to dispose of this waste under manifest and submit a copy of the manifest to the EHD.
Violation Division: San Joaquin County Environmental Health
Violation Program: HW
Violation Source: CERS,

Evaluation:
Eval General Type: Compliance Evaluation Inspection
Eval Date: 09-29-2015
Violations Found: Yes
Eval Type: Routine done by local agency
Eval Notes: Complete and submit a copy of the Return to Compliance Certification form to the EHD with a statement documenting the corrective actions that have been or will be taken for each violation, and any supporting

JACKS TRANSMISSION REPAIR (Continued) **S121772980**

paperwork, by September 29, 2015. Please be aware as of January 1, 2013, all businesses are required to submit all hazardous materials information online to the California Environmental Reporting System (CERS) at http://cers.calepa.ca.gov. Be sure to include your hazardous waste activity in the Businesses Activities section in CERS in addition to any other relevant activities and required fields. This facility generates the following wastes: -waste oil -waste antifreeze -waste transmission fluid -lead acid batteries -metal grindings -oil and gasoline filters -oily rags sent to a commercial laundry The following minor violation was corrected onsite at the time of inspection: 1) 55-gallon container of drained used oil and gasoline filters were stored [Truncated]

Eval Division: San Joaquin County Environmental Health
Eval Program: HW
Eval Source: CERS,

Eval General Type: Compliance Evaluation Inspection
Eval Date: 03-07-2022
Violations Found: Yes
Eval Type: Routine done by local agency
Eval Notes: Conducted a Hazardous Materials Business Plan (HMBP) inspection. There were seven violations were observed during the inspection. Complete and submit a copy of the Return to Compliance Certification form to the EHD with a statement documenting the corrective actions that have been or will be taken for each violation, and any supporting paperwork, by 04/06/2022. To minimize person to person contact EHD is choosing to write the name of person receiving the report instead of having them sign. Starting September 1, 2018, all in-office CERS help will be provided at EHD hourly rate ($152). To schedule an appointment, please call (209) 468-3420. ** Mr. Jack Williamson (Owner) stated that he is not familiar with CERS and said his wife was doing all the CERS submission and knew were the contingency plan was kept , she passed away last February 17, 2022 he is still in shock and still thinking on what to do next. He added that he has no e-mail address, the wife was using her e-mail for

Eval Division: San Joaquin County Environmental Health
Eval Program: HMRRP
Eval Source: CERS,

Eval General Type: Compliance Evaluation Inspection
Eval Date: 12-11-2018
Violations Found: Yes
Eval Type: Routine done by local agency
Eval Notes: Complete and submit a copy of the Return to Compliance Certification form to the EHD with a statement documenting the corrective actions that have been or will be taken for each violation, and any supporting paperwork, by 1/10/2018. Starting September 1, 2018, all in-office CERS help will be provided at EHD hourly rate ($152). To schedule an appointment, please call (209) 468-3420.

Eval Division: San Joaquin County Environmental Health
Eval Program: HMRRP
Eval Source: CERS,

Eval General Type: Compliance Evaluation Inspection
Eval Date: 08-26-2015
Violations Found: No
Eval Type: Routine done by local agency

JACKS TRANSMISSION REPAIR (Continued) **S121772980**

Eval Notes: All violations were corrected on site. Please be aware as of January 1, 2013, all businesses are required to submit all hazardous materials information online to the California Environmental Reporting System (CERS) at http://cers.calepa.ca.gov. Be sure to include your hazardous material activity in the Businesses Activities section in CERS in addition to any other relevant activities and required fields.
Eval Division: San Joaquin County Environmental Health
Eval Program: HMRRP
Eval Source: CERS,

Eval General Type: Compliance Evaluation Inspection
Eval Date: 03-07-2022
Violations Found: Yes
Eval Type: Routine done by local agency
Eval Notes: Complete and submit a copy of the Return to Compliance Certification form to the EHD with a statement documenting the corrective actions that have been or will be taken for each violation, and any supporting paperwork, by 04/06/2022. Wastes generated by this facility: -Waste OIl -Metal grindings -Oil and gasoline filters -Waste transmission fluid -Oily rags sent a commercial laundry To minimize person to person contact EHD is choosing to write the name of person receiving the report instead of having them sign. Starting September 1, 2018, all in-office CERS help will be provided at EHD hourly rate ($152). To schedule an appointment, please call (209) 468-3420. Documents provided. Inspection report, corrective action statement form, return to compliance and a schedule of free CUPA training classes. The following violations were corrected on site. 1) A 55 gallon container of drained used oil filters in the storage area did not include the hazardous properties. 2)
Eval Division: San Joaquin County Environmental Health
Eval Program: HW
Eval Source: CERS,

Enforcement Action:
Site ID: 39258
Site Name: JACKS TRANSMISSION REPAIR
Site Address: 275 MOFFAT BLVD
Site City: MANTECA
Site Zip: 95336
Enf Action Date: 09-29-2015
Enf Action Type: Notice of Violation (Unified Program)
Enf Action Description: Notice of Violation Issued by the Inspector at the Time of Inspection
Enf Action Notes: Not reported
Enf Action Division: San Joaquin County Environmental Health
Enf Action Program: HW
Enf Action Source: CERS,

Coordinates:
Site ID: 39258
Facility Name: JACKS TRANSMISSION REPAIR
Env Int Type Code: HWG
Program ID: 10186673
Coord Name: Not reported
Ref Point Type Desc: Center of a facility or station.,
Latitude: 37.794750
Longitude: -121.214210

JACKS TRANSMISSION REPAIR (Continued) **S121772980**

Affiliation:

Affiliation Type Desc:	Facility Mailing Address
Entity Name:	Mailing Address
Entity Title:	Not reported
Affiliation Address:	275 MOFFAT BLVD
Affiliation City:	MANTECA
Affiliation State:	CA
Affiliation Country:	Not reported
Affiliation Zip:	95336
Affiliation Phone:	,

Affiliation Type Desc:	Identification Signer
Entity Name:	JACK WILLIAMSON
Entity Title:	OWNER
Affiliation Address:	Not reported
Affiliation City:	Not reported
Affiliation State:	Not reported
Affiliation Country:	Not reported
Affiliation Zip:	Not reported
Affiliation Phone:	,

Affiliation Type Desc:	CUPA District
Entity Name:	San Joaquin Cnty Env Health
Entity Title:	Not reported
Affiliation Address:	1868 East Hazelton Avenue
Affiliation City:	Stockton
Affiliation State:	CA
Affiliation Country:	Not reported
Affiliation Zip:	95205-6232
Affiliation Phone:	(209) 468-3420,

Affiliation Type Desc:	Document Preparer
Entity Name:	MONA WILLIAMSON
Entity Title:	Not reported
Affiliation Address:	Not reported
Affiliation City:	Not reported
Affiliation State:	Not reported
Affiliation Country:	Not reported
Affiliation Zip:	Not reported
Affiliation Phone:	,

Affiliation Type Desc:	Environmental Contact
Entity Name:	JACK WILLIAMSON
Entity Title:	Not reported
Affiliation Address:	275 MOFFAT BLVD
Affiliation City:	MANTECA
Affiliation State:	CA
Affiliation Country:	Not reported
Affiliation Zip:	95336
Affiliation Phone:	,

Affiliation Type Desc:	Property Owner
Entity Name:	JACK WILLIAMSON
Entity Title:	Not reported
Affiliation Address:	847 EDYTHE STREET
Affiliation City:	MANTECA
Affiliation State:	CA

JACKS TRANSMISSION REPAIR (Continued) **S121772980**

Affiliation Country:	United States
Affiliation Zip:	95337
Affiliation Phone:	(209) 471-0964,
Affiliation Type Desc:	Legal Owner
Entity Name:	JACK WILLIAMSON
Entity Title:	Not reported
Affiliation Address:	275 MOFFAT BLVD
Affiliation City:	MANTECA
Affiliation State:	CA
Affiliation Country:	United States
Affiliation Zip:	95336
Affiliation Phone:	(209) 471-0964,
Affiliation Type Desc:	Operator
Entity Name:	JACK WILLIAMSON
Entity Title:	Not reported
Affiliation Address:	Not reported
Affiliation City:	Not reported
Affiliation State:	Not reported
Affiliation Country:	Not reported
Affiliation Zip:	Not reported
Affiliation Phone:	(209) 823-7995,
Affiliation Type Desc:	Parent Corporation
Entity Name:	JACKS TRANSMISSION REPAIR
Entity Title:	Not reported
Affiliation Address:	Not reported
Affiliation City:	Not reported
Affiliation State:	Not reported
Affiliation Country:	Not reported
Affiliation Zip:	Not reported
Affiliation Phone:	,

G64 **EDWARD PITTS** **SWEEPS UST** **S101592789**
WNW **203 S LINCOLN** **CA FID UST** **N/A**
< 1/8 **MANTECA, CA 95336**
0.083 mi.
439 ft. **Site 2 of 6 in cluster G**

Relative: SWEEPS UST:
Lower

Name:	EDWARD PITTS
Address:	203 S LINCOLN
City:	MANTECA
Status:	Not reported
Comp Number:	2133
Number:	Not reported
Board Of Equalization:	Not reported
Referral Date:	Not reported
Action Date:	Not reported
Created Date:	Not reported
Owner Tank Id:	Not reported
SWRCB Tank Id:	39-000-002133-000001
Tank Status:	Not reported
Capacity:	350
Active Date:	Not reported
Tank Use:	M.V. FUEL

Actual:
37 ft.

EDWARD PITTS (Continued) **S101592789**

STG: PRODUCT
Content: LEADED
Number Of Tanks: 1

CA FID UST:
Facility ID: 39000376
Regulated By: UTNKI
Regulated ID: Not reported
Cortese Code: Not reported
SIC Code: Not reported
Facility Phone: Not reported
Mail To: Not reported
Mailing Address: 203 S LINCOLN
Mailing Address 2: Not reported
Mailing City,St,Zip: MANTECA 95336
Contact: Not reported
Contact Phone: Not reported
DUNs Number: Not reported
NPDES Number: Not reported
EPA ID: Not reported
Comments: Not reported
Status: Inactive

G65 **EDWARD PITTS** **UST** **U004260771**
WNW **203 S LINCOLN AVE** **N/A**
< 1/8 **MANTECA, CA 95336**
0.083 mi.
439 ft. **Site 3 of 6 in cluster G**

Relative:
Lower

Actual:
37 ft.

UST SAN JOAQUIN:
Name: EDWARD PITTS
Address: 203 S LINCOLN AVE
City,State,Zip: MANTECA, CA 95336
Region: SJ
Facility Id: FA0006112
Mail Address: 203 S LINCOLN AVE
Mail Address 2: Not reported
Mail Care of: EDWARD PITTS
Mail City,St,Zip: MANTECA, CA 95336

Tank Rec ID: Not reported
Tank Number: 1
Tank Status: 02 - Inactive, non-billable
Tank Capacity: 350
Product Type Desc: 1a - REGULAR UNLEADED
Program Element: 2380
Decode for Program Element: 2380 - ADDITIONAL EXISTING UST - obsolete
Chemical Form: (none)
CAS#: Not reported
CERS ID: Not reported
Cross Ref Tank ID: Not reported
LEA ID: 9
Common Name: Not reported
Date Installed: Not reported
Date of Closure: Not reported
Latitude: Not reported
Longitude: Not reported

G66 **EDWARD E PITTS** **HIST UST** **U001606185**
WNW **203 SO LINCOLN AV** **N/A**
< 1/8 **MANTECA, CA 95336**
0.083 mi.
439 ft. **Site 4 of 6 in cluster G**

Relative: **Lower**
Actual: **37 ft.**

HIST UST:

Name:	EDWARD E PITTS
Address:	203 SO LINCOLN AV
City,State,Zip:	MANTECA, CA 95336
File Number:	0002FBBA
URL:	http://geotracker.waterboards.ca.gov/ustpdfs/pdf/0002FBBA.pdf
Region:	STATE
Facility ID:	00000045998
Facility Type:	Other
Other Type:	PRIVATE
Contact Name:	Not reported
Telephone:	2098235728
Owner Name:	EDWARD E. PITTS
Owner Address:	203 SO. LINCOLN AV.
Owner City,St,Zip:	MANTECA 95336
Total Tanks:	0001
Tank Num:	001
Container Num:	MCMLXXXIV
Year Installed:	1942
Tank Capacity:	00000350
Tank Used for:	PRODUCT
Type of Fuel:	REGULAR
Container Construction Thickness:	1/4
Leak Detection:	None

Click here for Geo Tracker PDF:

K67 **CITY OF MANTECA** **SWEEPS UST** **S101593219**
WSW **205 E WETMORE AVE** **HIST UST** **N/A**
< 1/8 **MANTECA, CA 95336** **CA FID UST**
0.098 mi.
515 ft. **Site 1 of 11 in cluster K**

Relative: **Lower**
Actual: **37 ft.**

SWEEPS UST:

Name:	CITY OF MANTECA
Address:	205 E WETMORE AVE
City:	MANTECA
Status:	Not reported
Comp Number:	1449
Number:	Not reported
Board Of Equalization:	Not reported
Referral Date:	Not reported
Action Date:	Not reported
Created Date:	Not reported
Owner Tank Id:	Not reported
SWRCB Tank Id:	39-000-001449-000001
Tank Status:	Not reported
Capacity:	500
Active Date:	Not reported
Tank Use:	OIL
STG:	WASTE
Content:	WASTE OIL
Number Of Tanks:	2

CITY OF MANTECA (Continued) **S101593219**

Name:	CITY OF MANTECA
Address:	205 E WETMORE AVE
City:	MANTECA
Status:	Not reported
Comp Number:	1449
Number:	Not reported
Board Of Equalization:	Not reported
Referral Date:	Not reported
Action Date:	Not reported
Created Date:	Not reported
Owner Tank Id:	Not reported
SWRCB Tank Id:	39-000-001449-000002
Tank Status:	Not reported
Capacity:	1
Active Date:	Not reported
Tank Use:	M.V. FUEL
STG:	PRODUCT
Content:	DIESEL
Number Of Tanks:	Not reported

HIST UST:

Name:	VEHICLE REPAIR SHOP
Address:	205 EAST WETMORE AVE
City,State,Zip:	MANTECA, CA 95336
File Number:	0002FAC4
URL:	http://geotracker.waterboards.ca.gov/ustpdfs/pdf/0002FAC4.pdf
Region:	Not reported
Facility ID:	Not reported
Facility Type:	Not reported
Other Type:	Not reported
Contact Name:	Not reported
Telephone:	Not reported
Owner Name:	Not reported
Owner Address:	Not reported
Owner City,St,Zip:	Not reported
Total Tanks:	Not reported
Tank Num:	Not reported
Container Num:	Not reported
Year Installed:	Not reported
Tank Capacity:	Not reported
Tank Used for:	Not reported
Type of Fuel:	Not reported
Container Construction Thickness:	Not reported
Leak Detection:	Not reported

Click here for Geo Tracker PDF:

CA FID UST:

Facility ID:	39003485
Regulated By:	UTNKI
Regulated ID:	Not reported
Cortese Code:	Not reported
SIC Code:	Not reported
Facility Phone:	2092398450
Mail To:	Not reported

CITY OF MANTECA (Continued) **S101593219**

Mailing Address: 205 E WETMORE AVE
Mailing Address 2: Not reported
Mailing City,St,Zip: MANTECA 95336
Contact: Not reported
Contact Phone: Not reported
DUNs Number: Not reported
NPDES Number: Not reported
EPA ID: Not reported
Comments: Not reported
Status: Inactive

K68 **CITY OF MANTECA - VEHICLE MAINTENAN** **UST** **U004260216**
WSW **205 E WETMORE ST** **N/A**
< 1/8 **MANTECA, CA 95337**
0.098 mi.
515 ft. **Site 2 of 11 in cluster K**

Relative: UST SAN JOAQUIN:
Lower
Actual: Name: CITY OF MANTECA - VEHICLE MAINTENAN
37 ft. Address: 205 E WETMORE ST
City,State,Zip: MANTECA, CA 95337
Region: SJ
Facility Id: FA0003844
Mail Address: 1001 W CENTER ST
Mail Address 2: Not reported
Mail Care of: CITY OF MANTECA - SOLID WASTE
Mail City,St,Zip: MANTECA, CA 95337

Tank Rec ID: Not reported
Tank Number: 1
Tank Status: 02 - Inactive, non-billable
Tank Capacity: 10000
Product Type Desc: 03 - DIESEL
Program Element: 2380
Decode for Program Element: 2380 - ADDITIONAL EXISTING UST - obsolete
Chemical Form: (none)
CAS#: Not reported
CERS ID: 10181475
Cross Ref Tank ID: Not reported
LEA ID: 9
Common Name: Not reported
Date Installed: Not reported
Date of Closure: Not reported
Latitude: 37.7927435577
Longitude: -121.2144501983

Tank Rec ID: Not reported
Tank Number: 2
Tank Status: 02 - Inactive, non-billable
Tank Capacity: 10000
Product Type Desc: 1a - REGULAR UNLEADED
Program Element: 2380
Decode for Program Element: 2380 - ADDITIONAL EXISTING UST - obsolete
Chemical Form: (none)
CAS#: Not reported
CERS ID: 10181475
Cross Ref Tank ID: Not reported

CITY OF MANTECA - VEHICLE MAINTENAN (Continued) **U004260216**

LEA ID:	9
Common Name:	Not reported
Date Installed:	Not reported
Date of Closure:	Not reported
Latitude:	37.7927435577
Longitude:	-121.2144501983
Tank Rec ID:	Not reported
Tank Number:	3
Tank Status:	02 - Inactive, non-billable
Tank Capacity:	10000
Product Type Desc:	1a - REGULAR UNLEADED
Program Element:	2380
Decode for Program Element:	2380 - ADDITIONAL EXISTING UST - obsolete
Chemical Form:	(none)
CAS#:	Not reported
CERS ID:	10181475
Cross Ref Tank ID:	Not reported
LEA ID:	9
Common Name:	Not reported
Date Installed:	Not reported
Date of Closure:	Not reported
Latitude:	37.7927435577
Longitude:	-121.2144501983

K69 **MANTECA CORP YARD** **UST** **U004024297**
WSW **205 E WETMORE AVE** **N/A**
< 1/8 **MANTECA, CA 95337**
0.098 mi.
515 ft. **Site 3 of 11 in cluster K**

Relative: **Lower**
Actual: **37 ft.**

UST SAN JOAQUIN:

Name:	MANTECA CORP YARD
Address:	205 E WETMORE AVE
City,State,Zip:	MANTECA, CA 95337
Region:	SJ
Facility Id:	FA0014370
Mail Address:	1001 W CENTER
Mail Address 2:	Not reported
Mail Care of:	Not reported
Mail City,St,Zip:	MANTECA, CA 95337
Tank Rec ID:	Not reported
Tank Number:	1
Tank Status:	02 - Inactive, non-billable
Tank Capacity:	500
Product Type Desc:	09 - OTHER PETROLEUM
Program Element:	2380
Decode for Program Element:	2380 - ADDITIONAL EXISTING UST - obsolete
Chemical Form:	(none)
CAS#:	Not reported
CERS ID:	Not reported
Cross Ref Tank ID:	Not reported
LEA ID:	9
Common Name:	Not reported
Date Installed:	Not reported
Date of Closure:	Not reported

MANTECA CORP YARD (Continued) **U004024297**

Latitude:	Not reported
Longitude:	Not reported
Tank Rec ID:	Not reported
Tank Number:	2
Tank Status:	02 - Inactive, non-billable
Tank Capacity:	0
Product Type Desc:	09 - OTHER PETROLEUM
Program Element:	2380
Decode for Program Element:	2380 - ADDITIONAL EXISTING UST - obsolete
Chemical Form:	(none)
CAS#:	Not reported
CERS ID:	Not reported
Cross Ref Tank ID:	Not reported
LEA ID:	9
Common Name:	Not reported
Date Installed:	Not reported
Date of Closure:	Not reported
Latitude:	Not reported
Longitude:	Not reported

K70 **VEHICLE REPAIR SHOP** **HIST UST** **U001606313**
WSW **205 E WETMORE ST** **N/A**
< 1/8 **MANTECA, CA 95336**
0.098 mi.
515 ft. **Site 4 of 11 in cluster K**

Relative: **Lower**

Actual: **37 ft.**

HIST UST:

Name:	VEHICLE REPAIR SHOP
Address:	205 E WETMORE ST
City,State,Zip:	MANTECA, CA 95336
File Number:	Not reported
URL:	Not reported
Region:	STATE
Facility ID:	00000031606
Facility Type:	Other
Other Type:	WASTE OIL DRUM
Contact Name:	RAY ZUNINO
Telephone:	2092399511
Owner Name:	CITY OF MANTECA
Owner Address:	1001 WEST CENTER ST.
Owner City,St,Zip:	MANTECA, CA 95336
Total Tanks:	0001
Tank Num:	001
Container Num:	S-10
Year Installed:	Not reported
Tank Capacity:	00000500
Tank Used for:	WASTE
Type of Fuel:	WASTE OIL
Container Construction Thickness:	Not reported
Leak Detection:	None

K71 **CITY OF MANTECA** **RCRA NonGen / NLR** **1024784248**
WSW **205 E WETMORE ST** **CAH111000165**
< 1/8 **MANTECA, CA 95337**
0.098 mi.
515 ft. **Site 5 of 11 in cluster K**

Relative: **Lower**
Actual: **37 ft.**

RCRA Listings:

Date Form Received by Agency:		19930930
Handler Name:	CITY OF MANTECA	
Handler Address:		205 E WETMORE ST
Handler City,State,Zip:		MANTECA, CA 95337
EPA ID:		CAH111000165
Contact Name:		JIM STONE
Contact Address:		1001 W CENTER ST
Contact City,State,Zip:		MANTECA, CA 95337-4302
Contact Telephone:		209-456-8426
Contact Fax:		Not reported
Contact Email:		Not reported
Contact Title:		Not reported
EPA Region:		09
Land Type:		Not reported
Federal Waste Generator Description:		Not a generator, verified
Non-Notifier:		Not reported
Biennial Report Cycle:		Not reported
Accessibility:		Not reported
Active Site Indicator:		Handler Activities
State District Owner:		Not reported
State District:		Not reported
Mailing Address:		1001 W CENTER ST
Mailing City,State,Zip:		MANTECA, CA 95337-4302
Owner Name:	CITY OF MANTECA/RECYCLING	
Owner Type:		Other
Operator Name:	JIM STONE	
Operator Type:		Other
Short-Term Generator Activity:		No
Importer Activity:		No
Mixed Waste Generator:		No
Transporter Activity:		No
Transfer Facility Activity:		No
Recycler Activity with Storage:		No
Small Quantity On-Site Burner Exemption:		No
Smelting Melting and Refining Furnace Exemption:		No
Underground Injection Control:		No
Off-Site Waste Receipt:		No
Universal Waste Indicator:		Yes
Universal Waste Destination Facility:		Yes
Federal Universal Waste:		No
Active Site Fed-Reg Treatment Storage and Disposal Facility:		Not reported
Active Site Converter Treatment storage and Disposal Facility:		Not reported
Active Site State-Reg Treatment Storage and Disposal Facility:		Not reported
Active Site State-Reg Handler:		---
Federal Facility Indicator:		Not reported
Hazardous Secondary Material Indicator:		N
Sub-Part K Indicator:		Not reported
Commercial TSD Indicator:		No
Treatment Storage and Disposal Type:		Not reported
2018 GPRA Permit Baseline:		Not on the Baseline
2018 GPRA Renewals Baseline:		Not on the Baseline
Permit Renewals Workload Universe:		Not reported

CITY OF MANTECA (Continued) **1024784248**

Permit Workload Universe:	Not reported
Permit Progress Universe:	Not reported
Post-Closure Workload Universe:	Not reported
Closure Workload Universe:	Not reported
202 GPRA Corrective Action Baseline:	No
Corrective Action Workload Universe:	No
Subject to Corrective Action Universe:	No
Non-TSDFs Where RCRA CA has Been Imposed Universe:	No
TSDFs Potentially Subject to CA Under 3004 (u)/(v) Universe:	No
TSDFs Only Subject to CA under Discretionary Auth Universe:	No
Corrective Action Priority Ranking:	No NCAPS ranking
Environmental Control Indicator:	No
Institutional Control Indicator:	No
Human Exposure Controls Indicator:	N/A
Groundwater Controls Indicator:	N/A
Operating TSDF Universe:	Not reported
Full Enforcement Universe:	Not reported
Significant Non-Complier Universe:	No
Unaddressed Significant Non-Complier Universe:	No
Addressed Significant Non-Complier Universe:	No
Significant Non-Complier With a Compliance Schedule Universe:	No
Financial Assurance Required: Not reported	
Handler Date of Last Change:	20180905
Recognized Trader-Importer:	No
Recognized Trader-Exporter:	No
Importer of Spent Lead Acid Batteries:	No
Exporter of Spent Lead Acid Batteries:	No
Recycler Activity Without Storage:	No
Manifest Broker:	No
Sub-Part P Indicator:	No

Handler - Owner Operator:

Owner/Operator Indicator:	Owner
Owner/Operator Name: CITY OF MANTECA/RECYCLING	
Legal Status:	Other
Date Became Current:	Not reported
Date Ended Current:	Not reported
Owner/Operator Address:	1001 W CENTER ST
Owner/Operator City,State,Zip:	MANTECA, CA 95337-4302
Owner/Operator Telephone:	209-456-8426
Owner/Operator Telephone Ext:	Not reported
Owner/Operator Fax:	Not reported
Owner/Operator Email:	Not reported

Owner/Operator Indicator:	Operator
Owner/Operator Name: JIM STONE	
Legal Status:	Other
Date Became Current:	Not reported
Date Ended Current:	Not reported
Owner/Operator Address:	1001 W CENTER ST
Owner/Operator City,State,Zip:	MANTECA, CA 95337-4302
Owner/Operator Telephone:	209-456-8426
Owner/Operator Telephone Ext:	Not reported
Owner/Operator Fax:	Not reported
Owner/Operator Email:	Not reported

CITY OF MANTECA (Continued) **1024784248**

Historic Generators:
Receive Date: 19930930
Handler Name: CITY OF MANTECA
Federal Waste Generator Description: Not a generator, verified
State District Owner: Not reported
Large Quantity Handler of Universal Waste: No
Recognized Trader Importer: No
Recognized Trader Exporter: No
Spent Lead Acid Battery Importer: No
Spent Lead Acid Battery Exporter: No
Current Record: Yes
Non Storage Recycler Activity: Not reported
Electronic Manifest Broker: Not reported

List of NAICS Codes and Descriptions:
NAICS Code: 56299
NAICS Description: ALL OTHER WASTE MANAGEMENT SERVICES

Facility Has Received Notices of Violations:
Violations: No Violations Found

Evaluation Action Summary:
Evaluations: No Evaluations Found

72
ESE
< 1/8
0.099 mi.
525 ft.

JOHN AND DEBRA HALE
311 SOUTH POWERS AVENUE
MANTECA, CA 95336

RCRA NonGen / NLR **1024748331**
CAC002968110

Relative:
Higher

Actual:
41 ft.

RCRA Listings:
Date Form Received by Agency: 20180626
Handler Name: JOHN AND DEBRA HALE
Handler Address: 311 SOUTH POWERS AVENUE
Handler City,State,Zip: MANTECA, CA 95336
EPA ID: CAC002968110
Contact Name: JOHN AND DEBRA HALE
Contact Address: 311 SOUTH POWERS AVENUE
Contact City,State,Zip: MANTECA, CA 95336
Contact Telephone: 209-679-4477
Contact Fax: Not reported
Contact Email: SHACARRAHENDERSON@ALLIANCE-ENVIRO.COM
Contact Title: Not reported
EPA Region: 09
Land Type: Not reported
Federal Waste Generator Description: Not a generator, verified
Non-Notifier: Not reported
Biennial Report Cycle: Not reported
Accessibility: Not reported
Active Site Indicator: Handler Activities
State District Owner: Not reported
State District: Not reported
Mailing Address: 311 SOUTH POWERS AVENUE
Mailing City,State,Zip: MANTECA, CA 95336
Owner Name: JOHN AND DEBRA HALE

JOHN AND DEBRA HALE (Continued) **1024748331**

Owner Type:		Other
Operator Name:	JOHN AND DEBRA HALE	
Operator Type:		Other
Short-Term Generator Activity:		No
Importer Activity:		No
Mixed Waste Generator:		No
Transporter Activity:		No
Transfer Facility Activity:		No
Recycler Activity with Storage:		No
Small Quantity On-Site Burner Exemption:		No
Smelting Melting and Refining Furnace Exemption:		No
Underground Injection Control:		No
Off-Site Waste Receipt:		No
Universal Waste Indicator:		Yes
Universal Waste Destination Facility:		Yes
Federal Universal Waste:		No
Active Site Fed-Reg Treatment Storage and Disposal Facility:		Not reported
Active Site Converter Treatment storage and Disposal Facility:		Not reported
Active Site State-Reg Treatment Storage and Disposal Facility:		Not reported
Active Site State-Reg Handler:		---
Federal Facility Indicator:		Not reported
Hazardous Secondary Material Indicator:		N
Sub-Part K Indicator:		Not reported
Commercial TSD Indicator:		No
Treatment Storage and Disposal Type:		Not reported
2018 GPRA Permit Baseline:		Not on the Baseline
2018 GPRA Renewals Baseline:		Not on the Baseline
Permit Renewals Workload Universe:		Not reported
Permit Workload Universe:		Not reported
Permit Progress Universe:		Not reported
Post-Closure Workload Universe:		Not reported
Closure Workload Universe:		Not reported
202 GPRA Corrective Action Baseline:		No
Corrective Action Workload Universe:		No
Subject to Corrective Action Universe:		No
Non-TSDFs Where RCRA CA has Been Imposed Universe:		No
TSDFs Potentially Subject to CA Under 3004 (u)/(v) Universe:		No
TSDFs Only Subject to CA under Discretionary Auth Universe:		No
Corrective Action Priority Ranking:		No NCAPS ranking
Environmental Control Indicator:		No
Institutional Control Indicator:		No
Human Exposure Controls Indicator:		N/A
Groundwater Controls Indicator:		N/A
Operating TSDF Universe:		Not reported
Full Enforcement Universe:		Not reported
Significant Non-Complier Universe:		No
Unaddressed Significant Non-Complier Universe:		No
Addressed Significant Non-Complier Universe:		No
Significant Non-Complier With a Compliance Schedule Universe:		No
Financial Assurance Required:	Not reported	
Handler Date of Last Change:		20180831
Recognized Trader-Importer:		No
Recognized Trader-Exporter:		No
Importer of Spent Lead Acid Batteries:		No
Exporter of Spent Lead Acid Batteries:		No
Recycler Activity Without Storage:		No
Manifest Broker:		No

JOHN AND DEBRA HALE (Continued) **1024748331**

Sub-Part P Indicator: No

Handler - Owner Operator:
Owner/Operator Indicator: Operator
Owner/Operator Name: JOHN AND DEBRA HALE
Legal Status: Other
Date Became Current: Not reported
Date Ended Current: Not reported
Owner/Operator Address: 311 SOUTH POWERS AVENUE
Owner/Operator City,State,Zip: MANTECA, CA 95336
Owner/Operator Telephone: 209-679-4477
Owner/Operator Telephone Ext: Not reported
Owner/Operator Fax: Not reported
Owner/Operator Email: Not reported

Owner/Operator Indicator: Owner
Owner/Operator Name: JOHN AND DEBRA HALE
Legal Status: Other
Date Became Current: Not reported
Date Ended Current: Not reported
Owner/Operator Address: 311 SOUTH POWERS AVENUE
Owner/Operator City,State,Zip: MANTECA, CA 95336
Owner/Operator Telephone: 209-679-4477
Owner/Operator Telephone Ext: Not reported
Owner/Operator Fax: Not reported
Owner/Operator Email: Not reported

Historic Generators:
Receive Date: 20180626
Handler Name: JOHN AND DEBRA HALE
Federal Waste Generator Description: Not a generator, verified
State District Owner: Not reported
Large Quantity Handler of Universal Waste: No
Recognized Trader Importer: No
Recognized Trader Exporter: No
Spent Lead Acid Battery Importer: No
Spent Lead Acid Battery Exporter: No
Current Record: Yes
Non Storage Recycler Activity: Not reported
Electronic Manifest Broker: Not reported

List of NAICS Codes and Descriptions:
NAICS Code: 56299
NAICS Description: ALL OTHER WASTE MANAGEMENT SERVICES

Facility Has Received Notices of Violations:
Violations: No Violations Found

Evaluation Action Summary:
Evaluations: No Evaluations Found

H73 **CONCO-WEST INC** **CERS HAZ WASTE** **S121752346**
SW **322 E WETMORE ST** **CERS TANKS** **N/A**
< 1/8 **MANTECA, CA 95337** **CERS**
0.100 mi.
527 ft. **Site 3 of 4 in cluster H**

Relative:
Lower

Actual:
37 ft.

CERS HAZ WASTE:
Name: CONCO-WEST INC
Address: 322 E WETMORE ST
City,State,Zip: MANTECA, CA 95337-5741
Site ID: 21281
CERS ID: 10182579
CERS Description: Hazardous Waste Generator

CERS TANKS:
Name: CONCO-WEST INC
Address: 322 E WETMORE ST
City,State,Zip: MANTECA, CA 95337-5741
Site ID: 21281
CERS ID: 10182579
CERS Description: Aboveground Petroleum Storage

CERS:
Name: CONCO-WEST INC
Address: 322 E WETMORE ST
City,State,Zip: MANTECA, CA 95337-5741
Site ID: 21281
CERS ID: 10182579
CERS Description: Chemical Storage Facilities

Violations:
Site ID: 21281
Site Name: CONCO-WEST INC
Violation Date: 02-14-2019
Citation: HSC 6.5 25123.3(h)(1) - California Health and Safety Code, Chapter 6.5, Section(s) 25123.3(h)(1)
Violation Description: Failure to send hazardous waste offsite for treatment, storage, or disposal within 180 days (or 270 days if waste is transported over 200 miles) for a generator who generates less than 1000 kilogram per month if all of the following conditions are met: (1) The quantity of hazardous waste accumulated onsite never exceeds 6,000 kilograms. (2) The generator complies with the requirements of 40 Code of Federal Regulations section 262.34(d), (e) and (f). (3) The generator does not hold acutely hazardous waste or extremely hazardous waste in an amount greater than one kilogram for more than 90 days.
Violation Notes: Returned to compliance on 03/08/2019. One black metal 55 gallon drum of oily solids was observed in the hazardous waste storage area with an accumulation start date of 5/1/2018. Facilities who generate less than 1000 kg of hazardous waste per month and do not exceed 6000 kg of waste stored on site at any time may store waste on site up to 180 days. Immediately contact a licensed hazardous waste hauler to dispose of this waste under manifest and submit a copy of the manifest to the EHD.
Violation Division: San Joaquin County Environmental Health
Violation Program: HW
Violation Source: CERS,

Site ID: 21281
Site Name: CONCO-WEST INC

CONCO-WEST INC (Continued) **S121752346**

Violation Date:	07-01-2020
Citation:	HSC 6.95 25508(a)(1) - California Health and Safety Code, Chapter 6.95, Section(s) 25508(a)(1)
Violation Description:	Failure to complete and electronically submit a site map with all required content.
Violation Notes:	Returned to compliance on 07/30/2020. The site map was not complete as part of the business plan. Please define all acronyms and symbols used in a key or legend. The site map was not submitted for the years of 2019 and 2020. A site map shall contain a north orientation, loading areas, internal roads, adjacent streets, storm and sewer drains, access and exit points, emergency shutoffs, evacuation staging areas, hazardous material handling and storage areas, and emergency response equipment. If a site map element is not applicable for your facility then list it on the map and label as NA". Immediately log into the California Environmental Reporting System (CERS) at http://cers.calepa.ca.gov/, upload the correct or updated information, and submit to the EHD for approval.
Violation Division:	San Joaquin County Environmental Health
Violation Program:	HMRRP
Violation Source:	CERS,
Site ID:	21281
Site Name:	CONCO-WEST INC
Violation Date:	07-01-2020
Citation:	HSC 6.95 25505(a)(4) - California Health and Safety Code, Chapter 6.95, Section(s) 25505(a)(4)
Violation Description:	Failure to provide initial and annual training to all employees in safety procedures in the event of a release or threatened release of a hazardous material or failure to document and maintain training records for a minimum of three years.
Violation Notes:	Returned to compliance on 07/30/2020. Employee training records for 2014 and 2017 were provided. More current employee training records were not available for review at time of inspection. The business plan shall include provisions for ensuring that appropriate personnel receive initial and annual refresher training. All employees shall be trained in safety procedures in the event of a release or threatened release of a hazardous material, including, but not limited to, familiarity with the following plans and procedures: (A) Immediate notification contacts to the appropriate local emergency response personnel and to the unified program agency. (B) Procedures for the mitigation of a release or threatened release to minimize any potential harm or damage to persons, property, or the environment. (C) Evacuation plans and procedures, including immediate notice, for the business site. This training shall be documented electronically or by hard copy and shall be made available for a minimum of three years. Immediately
Violation Division:	San Joaquin County Environmental Health
Violation Program:	HMRRP
Violation Source:	CERS,
Site ID:	21281
Site Name:	CONCO-WEST INC
Violation Date:	07-01-2020
Citation:	HSC 6.95 25508(a)(1) - California Health and Safety Code, Chapter 6.95, Section(s) 25508(a)(1)
Violation Description:	Failure to complete and electronically submit hazardous material inventory information for all reportable hazardous materials on site

CONCO-WEST INC (Continued) **S121752346**

at or above reportable quantities.
Violation Notes: Returned to compliance on 07/30/2020. The Hazardous Materials Inventory forms for all seven chemicals were not complete. Obsolete federal hazard categories were submitted as past of the last submittal. Please un check the obsolete federal hazard category boxes and select from the new ones from the new federal hazard categories. The inventory was not submitted for the years of 2019 and 2020. This information must be current and submitted as part of the business plan. Immediately log into the California Environmental Reporting System (CERS) at http://cers.calepa.ca.gov/, enter the correct or updated information, and submit to the EHD for approval.
Violation Division: San Joaquin County Environmental Health
Violation Program: HMRRP
Violation Source: CERS,

Site ID: 21281
Site Name: CONCO-WEST INC
Violation Date: 07-01-2020
Citation: HSC 6.95 25508(a)(1) - California Health and Safety Code, Chapter 6.95, Section(s) 25508(a)(1)
Violation Description: Failure to complete and electronically submit the Business Activities Page and/or Business Owner Operator Identification Page.
Violation Notes: Returned to compliance on 07/30/2020. The Business Owner/Operator Identification form was not submitted for the years of 2019 and 2020. This information must be current and submitted as part of the business plan. Immediately log into the California Environmental Reporting System (CERS) at http://cers.calepa.ca.gov/, enter the correct or updated information, and submit to the EHD for approval.
Violation Division: San Joaquin County Environmental Health
Violation Program: HMRRP
Violation Source: CERS,

Site ID: 21281
Site Name: CONCO-WEST INC
Violation Date: 07-01-2020
Citation: HSC 6.95 25508(a)(1) - California Health and Safety Code, Chapter 6.95, Section(s) 25508(a)(1)
Violation Description: Failure to establish and electronically submit an adequate training program in safety procedures in the event of a release or threatened release of a hazardous material.
Violation Notes: Returned to compliance on 07/30/2020. A training program was not submitted for the years of 2019 and 2020. Training programs for all employees and annual training, including refresher courses, shall include familiarity with the facility's Emergency response plans and procedures in the event of a release or threatened release of a hazardous material. Training shall cover, but not limited to, all of the following: (A) Immediate notification contacts to the appropriate local emergency response personnel and to the unified program agency. (B) Procedures for the mitigation of a release or threatened release to minimize any potential harm or damage to persons, property, or the environment. (C) Evacuation plans and procedures, including immediate notice, for the business site. These training programs may take into consideration of each employee. Immediately prepare or update the facility's training program, log into the California Environmental Reporting System (CERS) at http://cers.calepa.ca.gov/, upload the correct or
Violation Division: San Joaquin County Environmental Health

CONCO-WEST INC (Continued) **S121752346**

Violation Program: HMRRP
Violation Source: CERS,

Site ID: 21281
Site Name: CONCO-WEST INC
Violation Date: 07-01-2020
Citation: HSC 6.95 25508(a)(1) - California Health and Safety Code, Chapter 6.95, Section(s) 25508(a)(1)
Violation Description: Failure to annually review and electronically certify that the business plan is complete and accurate on or before the annual due date.
Violation Notes: Returned to compliance on 07/30/2020. The business plan information has not been reviewed and resubmitted in the California Environmental Reporting System (CERS) annually. The last submittal was made on 2/16/2018. Please make a submittal for 2020. The hazardous materials inventory shall be submitted by January 15 of each calendar year and may be submitted beginning November 1 of the previous year. Immediately log into the CERS at http://cers.calepa.ca.gov/, enter the correct or updated information, and submit to the EHD for approval.
Violation Division: San Joaquin County Environmental Health
Violation Program: HMRRP
Violation Source: CERS,

Site ID: 21281
Site Name: CONCO-WEST INC
Violation Date: 02-14-2019
Citation: 22 CCR 12 66262.34(f) - California Code of Regulations, Title 22, Chapter 12, Section(s) 66262.34(f)
Violation Description: Failure to properly label hazardous waste accumulation containers and portable tanks with the following requirements: "Hazardous Waste", name and address of the generator, physical and chemical characteristics of the Hazardous Waste, and starting accumulation date.
Violation Notes: Returned to compliance on 03/08/2019. One black metal 55 gallon drum of oily solids was observed in the hazardous waste storage area without hazardous properties on the label. All hazardous waste containers shall be marked with the following information: - the words Hazardous Waste - name and address of generator - hazardous properties - physical state - composition (contents) - accumulation start date Immediately label these containers and ensure that all hazardous waste containers are marked with all the required information.
Violation Division: San Joaquin County Environmental Health
Violation Program: HW
Violation Source: CERS,

Site ID: 21281
Site Name: CONCO-WEST INC
Violation Date: 07-01-2020
Citation: HSC 6.95 25508(a)(1) - California Health and Safety Code, Chapter 6.95, Section(s) 25508(a)(1)
Violation Description: Failure to establish and electronically submit an adequate emergency response plan and procedures for a release or threatened release of a hazardous material.
Violation Notes: Returned to compliance on 07/30/2020. The emergency response procedures were not complete. The local Unified Program Agency (UPA) was not provided. The emergency response procedures were not submitted for for the years of 2019, and 2020. A business plan shall include the

CONCO-WEST INC (Continued) **S121752346**

following emergency response procedures for a release or threatened release of hazardous materials, including, but not limited to, the following: - immediate notification of local emergency personnel and the Environmental Health Department (EHD) - procedures for the mitigation of a release or threatened release to minimize any potential harm or damage to persons, property, or the environment - evacuation plans and procedures, including immediate notice, for the site Immediately log into the California Environmental Reporting System (CERS) at http://cers.calepa.ca.gov/, upload the correct or updated information, and submit to the EHD for approval.

Violation Division: San Joaquin County Environmental Health
Violation Program: HMRRP
Violation Source: CERS,

Evaluation:

Eval General Type: Compliance Evaluation Inspection
Eval Date: 02-14-2019
Violations Found: Yes
Eval Type: Routine done by local agency
Eval Notes: An inspection report was provided to the facility operator on the day of inspection. The report was amended by the EHD. The amended report replaces the initial report. Complete and submit a copy of the Return to Compliance Certification form to the EHD with a statement documenting the corrective actions that have been or will be taken for each violation, and any supporting paperwork, within 30 days of receiving the amended inspection report. Starting September 1, 2018, all in-office CERS help will be provided at EHD hourly rate ($152). To schedule an appointment, please call (209) 468-3420. Inspector Provided: Return to Compliance certification, flier for free CUPA classes Waste Streams Observed: -Used Oil -Drained Used Oil Filters -Oily Solids
Eval Division: San Joaquin County Environmental Health
Eval Program: HW
Eval Source: CERS,

Eval General Type: Compliance Evaluation Inspection
Eval Date: 07-01-2020
Violations Found: Yes
Eval Type: Routine done by local agency
Eval Notes: Complete and submit a copy of the Return to Compliance Certification form to the EHD with a statement documenting the corrective actions that have been or will be taken for each violation, and any supporting paperwork, by 7/31/2020. To minimize person to person contact EHD is choosing to write the name of person receiving the report instead of having them sign. Starting September 1, 2018, all in-office CERS help will be provided at EHD hourly rate ($152). To schedule an appointment, please call (209) 468-3420.
Eval Division: San Joaquin County Environmental Health
Eval Program: HMRRP
Eval Source: CERS,

Eval General Type: Compliance Evaluation Inspection
Eval Date: 02-25-2016
Violations Found: No
Eval Type: Routine done by local agency
Eval Notes: No violations found at time of inspection. Please be aware as of January 1, 2013, all businesses are required to submit all hazardous

CONCO-WEST INC (Continued) **S121752346**

materials information online to the California Environmental Reporting System (CERS) at http://cers.calepa.ca.gov. Be sure to include your hazardous material activity in the Businesses Activities section in CERS in addition to any other relevant activities and required fields.

Eval Division: San Joaquin County Environmental Health
Eval Program: HMRRP
Eval Source: CERS,

Affiliation:

Affiliation Type Desc: CUPA District
Entity Name: San Joaquin Cnty Env Health
Entity Title: Not reported
Affiliation Address: 1868 East Hazelton Avenue
Affiliation City: Stockton
Affiliation State: CA
Affiliation Country: Not reported
Affiliation Zip: 95205-6232
Affiliation Phone: (209) 468-3420,

Affiliation Type Desc: Document Preparer
Entity Name: CARLI STRINGFELLOW
Entity Title: Not reported
Affiliation Address: Not reported
Affiliation City: Not reported
Affiliation State: Not reported
Affiliation Country: Not reported
Affiliation Zip: Not reported
Affiliation Phone: ,

Affiliation Type Desc: Facility Mailing Address
Entity Name: Mailing Address
Entity Title: Not reported
Affiliation Address: PO BOX 1360
Affiliation City: MANTECA
Affiliation State: CA
Affiliation Country: Not reported
Affiliation Zip: 95336
Affiliation Phone: ,

Affiliation Type Desc: Parent Corporation
Entity Name: CONCO-WEST INC
Entity Title: Not reported
Affiliation Address: Not reported
Affiliation City: Not reported
Affiliation State: Not reported
Affiliation Country: Not reported
Affiliation Zip: Not reported
Affiliation Phone: ,

Affiliation Type Desc: Property Owner
Entity Name: KEITH DEROUSSE
Entity Title: Not reported
Affiliation Address: 9345 S. HENRY ROAD
Affiliation City: FARMINGTON
Affiliation State: CA
Affiliation Country: United States
Affiliation Zip: 95230

CONCO-WEST INC (Continued) **S121752346**

Affiliation Phone:	(209) 886-0073,
Affiliation Type Desc:	Legal Owner
Entity Name:	CONCO-WEST, INC.
Entity Title:	Not reported
Affiliation Address:	PO BOX 1360
Affiliation City:	MANTECA
Affiliation State:	CA
Affiliation Country:	United States
Affiliation Zip:	95336
Affiliation Phone:	(209) 239-2110,
Affiliation Type Desc:	Operator
Entity Name:	CONCO-WEST, INC.
Entity Title:	Not reported
Affiliation Address:	Not reported
Affiliation City:	Not reported
Affiliation State:	Not reported
Affiliation Country:	Not reported
Affiliation Zip:	Not reported
Affiliation Phone:	(209) 239-2110,
Affiliation Type Desc:	Environmental Contact
Entity Name:	MIKE DEROUSSE
Entity Title:	Not reported
Affiliation Address:	PO BOX 1360
Affiliation City:	MANTECA
Affiliation State:	CA
Affiliation Country:	Not reported
Affiliation Zip:	95336
Affiliation Phone:	,
Affiliation Type Desc:	Identification Signer
Entity Name:	MIKE DEROUSSE
Entity Title:	PRESIDENT
Affiliation Address:	Not reported
Affiliation City:	Not reported
Affiliation State:	Not reported
Affiliation Country:	Not reported
Affiliation Zip:	Not reported
Affiliation Phone:	,

H74 **CONCO - WEST, INC.** **RCRA NonGen / NLR** **1024800544**
SW **322 E WETMORE ST** **CAL000220805**
< 1/8 **MANTECA, CA 95337**
0.100 mi.
527 ft. **Site 4 of 4 in cluster H**

Relative: RCRA Listings:
Lower

Date Form Received by Agency:		20020109
Handler Name:	CONCO - WEST, INC.	
Handler Address:		322 E WETMORE ST
Handler City,State,Zip:		MANTECA, CA 95337-5741
EPA ID:		CAL000220805
Contact Name:		MIKE DEROUSSE - PRESIDENT
Contact Address:		PO BOX 1360
Contact City,State,Zip:		MANTECA, CA 95336

Actual:
37 ft.

CONCO - WEST, INC. (Continued) **1024800544**

Contact Telephone:		209-239-2110
Contact Fax:		209-239-2384
Contact Email:		MDEROUSSE@CONCOWESTINC.COM
Contact Title:		Not reported
EPA Region:		09
Land Type:		Not reported
Federal Waste Generator Description:		Not a generator, verified
Non-Notifier:		Not reported
Biennial Report Cycle:		Not reported
Accessibility:		Not reported
Active Site Indicator:		Handler Activities
State District Owner:		Not reported
State District:		Not reported
Mailing Address:		PO BOX 1360
Mailing City,State,Zip:		MANTECA, CA 95336-1146
Owner Name:	CONCO/WEST INC	
Owner Type:		Other
Operator Name:	MIKE DEROUSSE - PRESIDENT	
Operator Type:		Other
Short-Term Generator Activity:		No
Importer Activity:		No
Mixed Waste Generator:		No
Transporter Activity:		No
Transfer Facility Activity:		No
Recycler Activity with Storage:		No
Small Quantity On-Site Burner Exemption:		No
Smelting Melting and Refining Furnace Exemption:		No
Underground Injection Control:		No
Off-Site Waste Receipt:		No
Universal Waste Indicator:		Yes
Universal Waste Destination Facility:		Yes
Federal Universal Waste:		No
Active Site Fed-Reg Treatment Storage and Disposal Facility:		Not reported
Active Site Converter Treatment storage and Disposal Facility:		Not reported
Active Site State-Reg Treatment Storage and Disposal Facility:		Not reported
Active Site State-Reg Handler:		---
Federal Facility Indicator:		Not reported
Hazardous Secondary Material Indicator:		N
Sub-Part K Indicator:		Not reported
Commercial TSD Indicator:		No
Treatment Storage and Disposal Type:		Not reported
2018 GPRA Permit Baseline:		Not on the Baseline
2018 GPRA Renewals Baseline:		Not on the Baseline
Permit Renewals Workload Universe:		Not reported
Permit Workload Universe:		Not reported
Permit Progress Universe:		Not reported
Post-Closure Workload Universe:		Not reported
Closure Workload Universe:		Not reported
202 GPRA Corrective Action Baseline:		No
Corrective Action Workload Universe:		No
Subject to Corrective Action Universe:		No
Non-TSDFs Where RCRA CA has Been Imposed Universe:		No
TSDFs Potentially Subject to CA Under 3004 (u)/(v) Universe:		No
TSDFs Only Subject to CA under Discretionary Auth Universe:		No
Corrective Action Priority Ranking:		No NCAPS ranking
Environmental Control Indicator:		No
Institutional Control Indicator:		No

CONCO - WEST, INC. (Continued) **1024800544**

Human Exposure Controls Indicator: N/A
Groundwater Controls Indicator: N/A
Operating TSDF Universe: Not reported
Full Enforcement Universe: Not reported
Significant Non-Complier Universe: No
Unaddressed Significant Non-Complier Universe: No
Addressed Significant Non-Complier Universe: No
Significant Non-Complier With a Compliance Schedule Universe: No
Financial Assurance Required: Not reported
Handler Date of Last Change: 20180905
Recognized Trader-Importer: No
Recognized Trader-Exporter: No
Importer of Spent Lead Acid Batteries: No
Exporter of Spent Lead Acid Batteries: No
Recycler Activity Without Storage: No
Manifest Broker: No
Sub-Part P Indicator: No

Handler - Owner Operator:
Owner/Operator Indicator: Owner
Owner/Operator Name: CONCO/WEST INC
Legal Status: Other
Date Became Current: Not reported
Date Ended Current: Not reported
Owner/Operator Address: 322 E WETMORE ST
Owner/Operator City,State,Zip: MANTECA, CA 95337-5741
Owner/Operator Telephone: 209-239-2110
Owner/Operator Telephone Ext: Not reported
Owner/Operator Fax: Not reported
Owner/Operator Email: Not reported

Owner/Operator Indicator: Operator
Owner/Operator Name: MIKE DEROUSSE - PRESIDENT
Legal Status: Other
Date Became Current: Not reported
Date Ended Current: Not reported
Owner/Operator Address: PO BOX 1360
Owner/Operator City,State,Zip: MANTECA, CA 95336
Owner/Operator Telephone: 209-239-2110
Owner/Operator Telephone Ext: Not reported
Owner/Operator Fax: Not reported
Owner/Operator Email: Not reported

Historic Generators:
Receive Date: 20020109
Handler Name: CONCO - WEST, INC.
Federal Waste Generator Description: Not a generator, verified
State District Owner: Not reported
Large Quantity Handler of Universal Waste: No
Recognized Trader Importer: No
Recognized Trader Exporter: No
Spent Lead Acid Battery Importer: No
Spent Lead Acid Battery Exporter: No
Current Record: Yes
Non Storage Recycler Activity: Not reported

CONCO - WEST, INC. (Continued) **1024800544**

Electronic Manifest Broker: Not reported

List of NAICS Codes and Descriptions:
NAICS Code: 23321
NAICS Description: SINGLE FAMILY HOUSING CONSTRUCTION

NAICS Code: 23491
NAICS Description: WATER, SEWER, AND PIPELINE CONSTRUCTION

NAICS Code: 23492
NAICS Description: POWER AND COMMUNICATION TRANSMISSION LINE CONSTRUCTION

NAICS Code: 23493
NAICS Description: INDUSTRIAL NONBUILDING STRUCTURE CONSTRUCTION

Facility Has Received Notices of Violations:
Violations: No Violations Found

Evaluation Action Summary:
Evaluations: No Evaluations Found

K75 **SAN JOAQUIN COUNTY PUBLIC WORKS** **RCRA NonGen / NLR** **1026825278**
WSW **210 E WETMORE AVE** **CAH111001538**
< 1/8 **MANTECA, CA 95337**
0.102 mi.
541 ft. **Site 6 of 11 in cluster K**

Relative: **Lower**

Actual: **37 ft.**

RCRA Listings:

Date Form Received by Agency:	20210715
Handler Name:	SAN JOAQUIN COUNTY PUBLIC WORKS
Handler Address:	210 E WETMORE AVE
Handler City,State,Zip:	MANTECA, CA 95337
EPA ID:	CAH111001538
Contact Name:	RAJONY CHIN
Contact Address:	1810 E HAZELTON AVE
Contact City,State,Zip:	STOCKTON, CA 95201
Contact Telephone:	209-468-3066
Contact Fax:	209-468-5672
Contact Email:	RCHIN@SJGOV.ORG
Contact Title:	Not reported
EPA Region:	09
Land Type:	Not reported
Federal Waste Generator Description:	Not a generator, verified
Non-Notifier:	Not reported
Biennial Report Cycle:	Not reported
Accessibility:	Not reported
Active Site Indicator:	Not reported
State District Owner:	Not reported
State District:	Not reported
Mailing Address:	PO BOX 1810
Mailing City,State,Zip:	STOCKTON, CA 95201
Owner Name:	SAN JOAQUIN COUNTY PUBLIC WORKS
Owner Type:	Other
Operator Name:	RAJONY CHIN
Operator Type:	Other

SAN JOAQUIN COUNTY PUBLIC WORKS (Continued) **1026825278**

Short-Term Generator Activity:	No
Importer Activity:	No
Mixed Waste Generator:	No
Transporter Activity:	No
Transfer Facility Activity:	No
Recycler Activity with Storage:	No
Small Quantity On-Site Burner Exemption:	No
Smelting Melting and Refining Furnace Exemption:	No
Underground Injection Control:	No
Off-Site Waste Receipt:	No
Universal Waste Indicator:	No
Universal Waste Destination Facility:	No
Federal Universal Waste:	No
Active Site Fed-Reg Treatment Storage and Disposal Facility:	Not reported
Active Site Converter Treatment storage and Disposal Facility:	Not reported
Active Site State-Reg Treatment Storage and Disposal Facility:	Not reported
Active Site State-Reg Handler:	---
Federal Facility Indicator:	Not reported
Hazardous Secondary Material Indicator:	N
Sub-Part K Indicator:	Not reported
Commercial TSD Indicator:	No
Treatment Storage and Disposal Type:	Not reported
2018 GPRA Permit Baseline:	Not on the Baseline
2018 GPRA Renewals Baseline:	Not on the Baseline
Permit Renewals Workload Universe:	Not reported
Permit Workload Universe:	Not reported
Permit Progress Universe:	Not reported
Post-Closure Workload Universe:	Not reported
Closure Workload Universe:	Not reported
202 GPRA Corrective Action Baseline:	No
Corrective Action Workload Universe:	No
Subject to Corrective Action Universe:	No
Non-TSDFs Where RCRA CA has Been Imposed Universe:	No
TSDFs Potentially Subject to CA Under 3004 (u)/(v) Universe:	No
TSDFs Only Subject to CA under Discretionary Auth Universe:	No
Corrective Action Priority Ranking:	No NCAPS ranking
Environmental Control Indicator:	No
Institutional Control Indicator:	No
Human Exposure Controls Indicator:	N/A
Groundwater Controls Indicator:	N/A
Operating TSDF Universe:	Not reported
Full Enforcement Universe:	Not reported
Significant Non-Complier Universe:	No
Unaddressed Significant Non-Complier Universe:	No
Addressed Significant Non-Complier Universe:	No
Significant Non-Complier With a Compliance Schedule Universe:	No
Financial Assurance Required: Not reported	
Handler Date of Last Change:	20210812
Recognized Trader-Importer:	No
Recognized Trader-Exporter:	No
Importer of Spent Lead Acid Batteries:	No
Exporter of Spent Lead Acid Batteries:	No
Recycler Activity Without Storage:	No
Manifest Broker:	No
Sub-Part P Indicator:	No

SAN JOAQUIN COUNTY PUBLIC WORKS (Continued) **1026825278**

Handler - Owner Operator:
Owner/Operator Indicator: Owner
Owner/Operator Name: SAN JOAQUIN COUNTY PUBLIC WORKS
Legal Status: Other
Date Became Current: Not reported
Date Ended Current: Not reported
Owner/Operator Address: 1810 E HAZELTON AVE
Owner/Operator City,State,Zip: STOCKTON, CA 95201
Owner/Operator Telephone: 209-468-3066
Owner/Operator Telephone Ext: Not reported
Owner/Operator Fax: Not reported
Owner/Operator Email: Not reported

Owner/Operator Indicator: Operator
Owner/Operator Name: RAJONY CHIN
Legal Status: Other
Date Became Current: Not reported
Date Ended Current: Not reported
Owner/Operator Address: 1810 E HAZELTON AVE
Owner/Operator City,State,Zip: STOCKTON, CA 95201
Owner/Operator Telephone: 209-468-3066
Owner/Operator Telephone Ext: Not reported
Owner/Operator Fax: Not reported
Owner/Operator Email: Not reported

Historic Generators:
Receive Date: 20210715
Handler Name: SAN JOAQUIN COUNTY PUBLIC WORKS
Federal Waste Generator Description: Not a generator, verified
State District Owner: Not reported
Large Quantity Handler of Universal Waste: No
Recognized Trader Importer: No
Recognized Trader Exporter: No
Spent Lead Acid Battery Importer: No
Spent Lead Acid Battery Exporter: No
Current Record: Yes
Non Storage Recycler Activity: No
Electronic Manifest Broker: No

List of NAICS Codes and Descriptions:
NAICS Code: 921190
NAICS Description: OTHER GENERAL GOVERNMENT SUPPORT

Facility Has Received Notices of Violations:
Violations: No Violations Found

Evaluation Action Summary:
Evaluations: No Evaluations Found

K76 **CITY OF MANTECA PUBLIC WORKS CORPORATE YARD** **RCRA NonGen / NLR** **1024787189**
WSW **210 E WETMORE ST** **CAL000029044**
< 1/8 **MANTECA, CA 95337**
0.102 mi.
541 ft. **Site 7 of 11 in cluster K**

Relative: **Lower**

Actual: **37 ft.**

RCRA Listings:

Date Form Received by Agency:		20210819
Handler Name:	CITY OF MANTECA PUBLIC WORKS CORPORATE YARD	
Handler Address:		210 E WETMORE ST
Handler City,State,Zip:		MANTECA, CA 95337-0000
EPA ID:		CAL000029044
Contact Name:		ARNEET MAHIL
Contact Address:		E WETMORE ST
Contact City,State,Zip:		MANTECA, CA 95337-0000
Contact Telephone:		209-456-8457
Contact Fax:		209-823-3847
Contact Email:		AMAHIL@CI.MANTECA.CA.US
Contact Title:		Not reported
EPA Region:		09
Land Type:		Not reported
Federal Waste Generator Description:		Not a generator, verified
Non-Notifier:		Not reported
Biennial Report Cycle:		Not reported
Accessibility:		Not reported
Active Site Indicator:		Handler Activities
State District Owner:		Not reported
State District:		Not reported
Mailing Address:		W CENTER ST
Mailing City,State,Zip:		MANTECA, CA 95337-4302
Owner Name:	CITY OF MANTECA	
Owner Type:		Other
Operator Name:	CITY OF MANTECA	
Operator Type:		Other
Short-Term Generator Activity:		No
Importer Activity:		No
Mixed Waste Generator:		No
Transporter Activity:		No
Transfer Facility Activity:		No
Recycler Activity with Storage:		No
Small Quantity On-Site Burner Exemption:		No
Smelting Melting and Refining Furnace Exemption:		No
Underground Injection Control:		No
Off-Site Waste Receipt:		No
Universal Waste Indicator:		Yes
Universal Waste Destination Facility:		Yes
Federal Universal Waste:		No
Active Site Fed-Reg Treatment Storage and Disposal Facility:		Not reported
Active Site Converter Treatment storage and Disposal Facility:		Not reported
Active Site State-Reg Treatment Storage and Disposal Facility:		Not reported
Active Site State-Reg Handler:		---
Federal Facility Indicator:		Not reported
Hazardous Secondary Material Indicator:		N
Sub-Part K Indicator:		Not reported
Commercial TSD Indicator:		No
Treatment Storage and Disposal Type:		Not reported
2018 GPRA Permit Baseline:		Not on the Baseline
2018 GPRA Renewals Baseline:		Not on the Baseline
Permit Renewals Workload Universe:		Not reported

CITY OF MANTECA PUBLIC WORKS CORPORATE YARD (Continued) **1024787189**

Permit Workload Universe:	Not reported
Permit Progress Universe:	Not reported
Post-Closure Workload Universe:	Not reported
Closure Workload Universe:	Not reported
202 GPRA Corrective Action Baseline:	No
Corrective Action Workload Universe:	No
Subject to Corrective Action Universe:	No
Non-TSDFs Where RCRA CA has Been Imposed Universe:	No
TSDFs Potentially Subject to CA Under 3004 (u)/(v) Universe:	No
TSDFs Only Subject to CA under Discretionary Auth Universe:	No
Corrective Action Priority Ranking:	No NCAPS ranking
Environmental Control Indicator:	No
Institutional Control Indicator:	No
Human Exposure Controls Indicator:	N/A
Groundwater Controls Indicator:	N/A
Operating TSDF Universe:	Not reported
Full Enforcement Universe:	Not reported
Significant Non-Complier Universe:	No
Unaddressed Significant Non-Complier Universe:	No
Addressed Significant Non-Complier Universe:	No
Significant Non-Complier With a Compliance Schedule Universe:	No
Financial Assurance Required: Not reported	
Handler Date of Last Change:	20210824
Recognized Trader-Importer:	No
Recognized Trader-Exporter:	No
Importer of Spent Lead Acid Batteries:	No
Exporter of Spent Lead Acid Batteries:	No
Recycler Activity Without Storage:	No
Manifest Broker:	No
Sub-Part P Indicator:	No

Handler - Owner Operator:

Owner/Operator Indicator:	Operator
Owner/Operator Name: REXIE LESTRANGE	
Legal Status:	Other
Date Became Current:	Not reported
Date Ended Current:	Not reported
Owner/Operator Address:	210 E WETMORE ST
Owner/Operator City,State,Zip:	MANTECA, CA 95337-0000
Owner/Operator Telephone:	209-456-8400
Owner/Operator Telephone Ext:	Not reported
Owner/Operator Fax:	Not reported
Owner/Operator Email:	Not reported

Owner/Operator Indicator:	Operator
Owner/Operator Name: CITY OF MANTECA	
Legal Status:	Other
Date Became Current:	Not reported
Date Ended Current:	Not reported
Owner/Operator Address:	1001 W CENTER ST
Owner/Operator City,State,Zip:	MANTECA, CA 95337-4302
Owner/Operator Telephone:	209-456-8473
Owner/Operator Telephone Ext:	Not reported
Owner/Operator Fax:	Not reported
Owner/Operator Email:	Not reported

CITY OF MANTECA PUBLIC WORKS CORPORATE YARD (Continued) **1024787189**

Owner/Operator Indicator: Owner
Owner/Operator Name: CITY OF MANTECA
Legal Status: Other
Date Became Current: Not reported
Date Ended Current: Not reported
Owner/Operator Address: 1001 W CENTER ST
Owner/Operator City,State,Zip: MANTECA, CA 95337-4302
Owner/Operator Telephone: 209-456-8400
Owner/Operator Telephone Ext: Not reported
Owner/Operator Fax: Not reported
Owner/Operator Email: Not reported

Owner/Operator Indicator: Owner
Owner/Operator Name: CITY OF MANTECA
Legal Status: Other
Date Became Current: Not reported
Date Ended Current: Not reported
Owner/Operator Address: 1001 W CENTER ST
Owner/Operator City,State,Zip: MANTECA, CA 95337-4302
Owner/Operator Telephone: 209-456-8400
Owner/Operator Telephone Ext: Not reported
Owner/Operator Fax: Not reported
Owner/Operator Email: Not reported

Historic Generators:
Receive Date: 19900510
Handler Name: CITY OF MANTECA PUBLIC WORKS CORPORATE YARD
Federal Waste Generator Description: Not a generator, verified
State District Owner: Not reported
Large Quantity Handler of Universal Waste: No
Recognized Trader Importer: No
Recognized Trader Exporter: No
Spent Lead Acid Battery Importer: No
Spent Lead Acid Battery Exporter: No
Current Record: No
Non Storage Recycler Activity: Not reported
Electronic Manifest Broker: Not reported

Receive Date: 20210819
Handler Name: CITY OF MANTECA PUBLIC WORKS CORPORATE YARD
Federal Waste Generator Description: Not a generator, verified
State District Owner: Not reported
Large Quantity Handler of Universal Waste: No
Recognized Trader Importer: No
Recognized Trader Exporter: No
Spent Lead Acid Battery Importer: No
Spent Lead Acid Battery Exporter: No
Current Record: Yes
Non Storage Recycler Activity: No
Electronic Manifest Broker: No

List of NAICS Codes and Descriptions:
NAICS Code: 4841
NAICS Description: GENERAL FREIGHT TRUCKING

NAICS Code: 56292

CITY OF MANTECA PUBLIC WORKS CORPORATE YARD (Continued) **1024787189**

NAICS Description: MATERIALS RECOVERY FACILITIES

Facility Has Received Notices of Violation:

Found Violation:	Yes
Agency Which Determined Violation:	State
Violation Short Description:	State Statute or Regulation
Date Violation was Determined:	20190108
Actual Return to Compliance Date:	20190109
Return to Compliance Qualifier:	Documented
Violation Responsible Agency:	State
Scheduled Compliance Date:	Not reported
Enforcement Identifier:	501
Date of Enforcement Action:	20190207
Enforcement Responsible Agency:	State
Enforcement Docket Number:	Not reported
Enforcement Attorney:	Not reported
Corrective Action Component:	No
Appeal Initiated Date:	Not reported
Appeal Resolution Date:	Not reported
Disposition Status Date:	Not reported
Disposition Status:	Not reported
Disposition Status Description:	Not reported
Consent/Final Order Sequence Number:	Not reported
Consent/Final Order Respondent Name:	Not reported
Consent/Final Order Lead Agency:	Not reported
Enforcement Type:	Not reported
Enforcement Responsible Person:	Not reported
Enforcement Responsible Sub-Organization:	Not reported
SEP Sequence Number:	Not reported
SEP Expenditure Amount:	Not reported
SEP Scheduled Completion Date:	Not reported
SEP Actual Date:	Not reported
SEP Defaulted Date:	Not reported
SEP Type:	Not reported
SEP Type Description:	Not reported
Proposed Amount:	Not reported
Final Monetary Amount:	Not reported
Paid Amount:	Not reported
Final Count:	Not reported
Final Amount:	Not reported

Found Violation:	Yes
Agency Which Determined Violation:	State
Violation Short Description:	State Statute or Regulation
Date Violation was Determined:	20190108
Actual Return to Compliance Date:	20190108
Return to Compliance Qualifier:	Observed
Violation Responsible Agency:	State
Scheduled Compliance Date:	Not reported
Enforcement Identifier:	301
Date of Enforcement Action:	20190108
Enforcement Responsible Agency:	State
Enforcement Docket Number:	Not reported
Enforcement Attorney:	Not reported
Corrective Action Component:	No
Appeal Initiated Date:	Not reported
Appeal Resolution Date:	Not reported

CITY OF MANTECA PUBLIC WORKS CORPORATE YARD (Continued) **1024787189**

Disposition Status Date: Not reported
Disposition Status: Not reported
Disposition Status Description: Not reported
Consent/Final Order Sequence Number: Not reported
Consent/Final Order Respondent Name: Not reported
Consent/Final Order Lead Agency: Not reported
Enforcement Type: WRITTEN INFORMAL
Enforcement Responsible Person: Not reported
Enforcement Responsible Sub-Organization: Not reported
SEP Sequence Number: Not reported
SEP Expenditure Amount: Not reported
SEP Scheduled Completion Date: Not reported
SEP Actual Date: Not reported
SEP Defaulted Date: Not reported
SEP Type: Not reported
SEP Type Description: Not reported
Proposed Amount: Not reported
Final Monetary Amount: Not reported
Paid Amount: Not reported
Final Count: Not reported
Final Amount: Not reported

Found Violation: Yes
Agency Which Determined Violation: State
Violation Short Description: State Statute or Regulation
Date Violation was Determined: 20190108
Actual Return to Compliance Date: 20190108
Return to Compliance Qualifier: Observed
Violation Responsible Agency: State
Scheduled Compliance Date: Not reported
Enforcement Identifier: 301
Date of Enforcement Action: 20190108
Enforcement Responsible Agency: State
Enforcement Docket Number: Not reported
Enforcement Attorney: Not reported
Corrective Action Component: No
Appeal Initiated Date: Not reported
Appeal Resolution Date: Not reported
Disposition Status Date: Not reported
Disposition Status: Not reported
Disposition Status Description: Not reported
Consent/Final Order Sequence Number: Not reported
Consent/Final Order Respondent Name: Not reported
Consent/Final Order Lead Agency: Not reported
Enforcement Type: WRITTEN INFORMAL
Enforcement Responsible Person: Not reported
Enforcement Responsible Sub-Organization: Not reported
SEP Sequence Number: Not reported
SEP Expenditure Amount: Not reported
SEP Scheduled Completion Date: Not reported
SEP Actual Date: Not reported
SEP Defaulted Date: Not reported
SEP Type: Not reported
SEP Type Description: Not reported
Proposed Amount: Not reported
Final Monetary Amount: Not reported
Paid Amount: Not reported

CITY OF MANTECA PUBLIC WORKS CORPORATE YARD (Continued) **1024787189**

Final Count: Not reported
Final Amount: Not reported

Found Violation: Yes
Agency Which Determined Violation: State
Violation Short Description: State Statute or Regulation
Date Violation was Determined: 20190108
Actual Return to Compliance Date: 20190108
Return to Compliance Qualifier: Observed
Violation Responsible Agency: State
Scheduled Compliance Date: Not reported
Enforcement Identifier: 501
Date of Enforcement Action: 20190207
Enforcement Responsible Agency: State
Enforcement Docket Number: Not reported
Enforcement Attorney: Not reported
Corrective Action Component: No
Appeal Initiated Date: Not reported
Appeal Resolution Date: Not reported
Disposition Status Date: Not reported
Disposition Status: Not reported
Disposition Status Description: Not reported
Consent/Final Order Sequence Number: Not reported
Consent/Final Order Respondent Name: Not reported
Consent/Final Order Lead Agency: Not reported
Enforcement Type: Not reported
Enforcement Responsible Person: Not reported
Enforcement Responsible Sub-Organization: Not reported
SEP Sequence Number: Not reported
SEP Expenditure Amount: Not reported
SEP Scheduled Completion Date: Not reported
SEP Actual Date: Not reported
SEP Defaulted Date: Not reported
SEP Type: Not reported
SEP Type Description: Not reported
Proposed Amount: Not reported
Final Monetary Amount: Not reported
Paid Amount: Not reported
Final Count: Not reported
Final Amount: Not reported

Found Violation: Yes
Agency Which Determined Violation: State
Violation Short Description: State Statute or Regulation
Date Violation was Determined: 20120817
Actual Return to Compliance Date: 20120821
Return to Compliance Qualifier: Unverifiable
Violation Responsible Agency: State
Scheduled Compliance Date: Not reported
Enforcement Identifier: 500
Date of Enforcement Action: 20120817
Enforcement Responsible Agency: State
Enforcement Docket Number: Not reported
Enforcement Attorney: Not reported
Corrective Action Component: No
Appeal Initiated Date: Not reported
Appeal Resolution Date: Not reported

CITY OF MANTECA PUBLIC WORKS CORPORATE YARD (Continued) **1024787189**

Disposition Status Date:	Not reported
Disposition Status:	Not reported
Disposition Status Description:	Not reported
Consent/Final Order Sequence Number:	Not reported
Consent/Final Order Respondent Name:	Not reported
Consent/Final Order Lead Agency:	Not reported
Enforcement Type:	Not reported
Enforcement Responsible Person:	Not reported
Enforcement Responsible Sub-Organization:	Not reported
SEP Sequence Number:	Not reported
SEP Expenditure Amount:	Not reported
SEP Scheduled Completion Date:	Not reported
SEP Actual Date:	Not reported
SEP Defaulted Date:	Not reported
SEP Type:	Not reported
SEP Type Description:	Not reported
Proposed Amount:	Not reported
Final Monetary Amount:	Not reported
Paid Amount:	Not reported
Final Count:	Not reported
Final Amount:	Not reported

Found Violation:	Yes
Agency Which Determined Violation:	State
Violation Short Description:	State Statute or Regulation
Date Violation was Determined:	20120817
Actual Return to Compliance Date:	20120821
Return to Compliance Qualifier:	Unverifiable
Violation Responsible Agency:	State
Scheduled Compliance Date:	Not reported
Enforcement Identifier:	500
Date of Enforcement Action:	20120817
Enforcement Responsible Agency:	State
Enforcement Docket Number:	Not reported
Enforcement Attorney:	Not reported
Corrective Action Component:	No
Appeal Initiated Date:	Not reported
Appeal Resolution Date:	Not reported
Disposition Status Date:	Not reported
Disposition Status:	Not reported
Disposition Status Description:	Not reported
Consent/Final Order Sequence Number:	Not reported
Consent/Final Order Respondent Name:	Not reported
Consent/Final Order Lead Agency:	Not reported
Enforcement Type:	Not reported
Enforcement Responsible Person:	Not reported
Enforcement Responsible Sub-Organization:	Not reported
SEP Sequence Number:	Not reported
SEP Expenditure Amount:	Not reported
SEP Scheduled Completion Date:	Not reported
SEP Actual Date:	Not reported
SEP Defaulted Date:	Not reported
SEP Type:	Not reported
SEP Type Description:	Not reported
Proposed Amount:	Not reported
Final Monetary Amount:	Not reported
Paid Amount:	Not reported

CITY OF MANTECA PUBLIC WORKS CORPORATE YARD (Continued) **1024787189**

Final Count: Not reported
Final Amount: Not reported

Found Violation: Yes
Agency Which Determined Violation: State
Violation Short Description: State Statute or Regulation
Date Violation was Determined: 20120817
Actual Return to Compliance Date: 20120821
Return to Compliance Qualifier: Unverifiable
Violation Responsible Agency: State
Scheduled Compliance Date: Not reported
Enforcement Identifier: 300
Date of Enforcement Action: 20120817
Enforcement Responsible Agency: State
Enforcement Docket Number: Not reported
Enforcement Attorney: Not reported
Corrective Action Component: No
Appeal Initiated Date: Not reported
Appeal Resolution Date: Not reported
Disposition Status Date: Not reported
Disposition Status: Not reported
Disposition Status Description: Not reported
Consent/Final Order Sequence Number: Not reported
Consent/Final Order Respondent Name: Not reported
Consent/Final Order Lead Agency: Not reported
Enforcement Type: WRITTEN INFORMAL
Enforcement Responsible Person: Not reported
Enforcement Responsible Sub-Organization: Not reported
SEP Sequence Number: Not reported
SEP Expenditure Amount: Not reported
SEP Scheduled Completion Date: Not reported
SEP Actual Date: Not reported
SEP Defaulted Date: Not reported
SEP Type: Not reported
SEP Type Description: Not reported
Proposed Amount: Not reported
Final Monetary Amount: Not reported
Paid Amount: Not reported
Final Count: Not reported
Final Amount: Not reported

Found Violation: Yes
Agency Which Determined Violation: State
Violation Short Description: State Statute or Regulation
Date Violation was Determined: 20190108
Actual Return to Compliance Date: 20190108
Return to Compliance Qualifier: Observed
Violation Responsible Agency: State
Scheduled Compliance Date: Not reported
Enforcement Identifier: 301
Date of Enforcement Action: 20190108
Enforcement Responsible Agency: State
Enforcement Docket Number: Not reported
Enforcement Attorney: Not reported
Corrective Action Component: No
Appeal Initiated Date: Not reported
Appeal Resolution Date: Not reported

CITY OF MANTECA PUBLIC WORKS CORPORATE YARD (Continued) **1024787189**

Disposition Status Date: Not reported
Disposition Status: Not reported
Disposition Status Description: Not reported
Consent/Final Order Sequence Number: Not reported
Consent/Final Order Respondent Name: Not reported
Consent/Final Order Lead Agency: Not reported
Enforcement Type: WRITTEN INFORMAL
Enforcement Responsible Person: Not reported
Enforcement Responsible Sub-Organization: Not reported
SEP Sequence Number: Not reported
SEP Expenditure Amount: Not reported
SEP Scheduled Completion Date: Not reported
SEP Actual Date: Not reported
SEP Defaulted Date: Not reported
SEP Type: Not reported
SEP Type Description: Not reported
Proposed Amount: Not reported
Final Monetary Amount: Not reported
Paid Amount: Not reported
Final Count: Not reported
Final Amount: Not reported

Found Violation: Yes
Agency Which Determined Violation: State
Violation Short Description: State Statute or Regulation
Date Violation was Determined: 20120817
Actual Return to Compliance Date: 20120821
Return to Compliance Qualifier: Unverifiable
Violation Responsible Agency: State
Scheduled Compliance Date: Not reported
Enforcement Identifier: 500
Date of Enforcement Action: 20120817
Enforcement Responsible Agency: State
Enforcement Docket Number: Not reported
Enforcement Attorney: Not reported
Corrective Action Component: No
Appeal Initiated Date: Not reported
Appeal Resolution Date: Not reported
Disposition Status Date: Not reported
Disposition Status: Not reported
Disposition Status Description: Not reported
Consent/Final Order Sequence Number: Not reported
Consent/Final Order Respondent Name: Not reported
Consent/Final Order Lead Agency: Not reported
Enforcement Type: Not reported
Enforcement Responsible Person: Not reported
Enforcement Responsible Sub-Organization: Not reported
SEP Sequence Number: Not reported
SEP Expenditure Amount: Not reported
SEP Scheduled Completion Date: Not reported
SEP Actual Date: Not reported
SEP Defaulted Date: Not reported
SEP Type: Not reported
SEP Type Description: Not reported
Proposed Amount: Not reported
Final Monetary Amount: Not reported
Paid Amount: Not reported

CITY OF MANTECA PUBLIC WORKS CORPORATE YARD (Continued) **1024787189**

Final Count: Not reported
Final Amount: Not reported

Found Violation: Yes
Agency Which Determined Violation: State
Violation Short Description: State Statute or Regulation
Date Violation was Determined: 20190108
Actual Return to Compliance Date: 20190108
Return to Compliance Qualifier: Observed
Violation Responsible Agency: State
Scheduled Compliance Date: Not reported
Enforcement Identifier: 501
Date of Enforcement Action: 20190207
Enforcement Responsible Agency: State
Enforcement Docket Number: Not reported
Enforcement Attorney: Not reported
Corrective Action Component: No
Appeal Initiated Date: Not reported
Appeal Resolution Date: Not reported
Disposition Status Date: Not reported
Disposition Status: Not reported
Disposition Status Description: Not reported
Consent/Final Order Sequence Number: Not reported
Consent/Final Order Respondent Name: Not reported
Consent/Final Order Lead Agency: Not reported
Enforcement Type: Not reported
Enforcement Responsible Person: Not reported
Enforcement Responsible Sub-Organization: Not reported
SEP Sequence Number: Not reported
SEP Expenditure Amount: Not reported
SEP Scheduled Completion Date: Not reported
SEP Actual Date: Not reported
SEP Defaulted Date: Not reported
SEP Type: Not reported
SEP Type Description: Not reported
Proposed Amount: Not reported
Final Monetary Amount: Not reported
Paid Amount: Not reported
Final Count: Not reported
Final Amount: Not reported

Found Violation: Yes
Agency Which Determined Violation: State
Violation Short Description: State Statute or Regulation
Date Violation was Determined: 20120817
Actual Return to Compliance Date: 20120821
Return to Compliance Qualifier: Unverifiable
Violation Responsible Agency: State
Scheduled Compliance Date: Not reported
Enforcement Identifier: 300
Date of Enforcement Action: 20120817
Enforcement Responsible Agency: State
Enforcement Docket Number: Not reported
Enforcement Attorney: Not reported
Corrective Action Component: No
Appeal Initiated Date: Not reported
Appeal Resolution Date: Not reported

CITY OF MANTECA PUBLIC WORKS CORPORATE YARD (Continued) **1024787189**

Disposition Status Date: Not reported
Disposition Status: Not reported
Disposition Status Description: Not reported
Consent/Final Order Sequence Number: Not reported
Consent/Final Order Respondent Name: Not reported
Consent/Final Order Lead Agency: Not reported
Enforcement Type: WRITTEN INFORMAL
Enforcement Responsible Person: Not reported
Enforcement Responsible Sub-Organization: Not reported
SEP Sequence Number: Not reported
SEP Expenditure Amount: Not reported
SEP Scheduled Completion Date: Not reported
SEP Actual Date: Not reported
SEP Defaulted Date: Not reported
SEP Type: Not reported
SEP Type Description: Not reported
Proposed Amount: Not reported
Final Monetary Amount: Not reported
Paid Amount: Not reported
Final Count: Not reported
Final Amount: Not reported

Found Violation: Yes
Agency Which Determined Violation: State
Violation Short Description: State Statute or Regulation
Date Violation was Determined: 20190108
Actual Return to Compliance Date: 20190109
Return to Compliance Qualifier: Documented
Violation Responsible Agency: State
Scheduled Compliance Date: Not reported
Enforcement Identifier: 301
Date of Enforcement Action: 20190108
Enforcement Responsible Agency: State
Enforcement Docket Number: Not reported
Enforcement Attorney: Not reported
Corrective Action Component: No
Appeal Initiated Date: Not reported
Appeal Resolution Date: Not reported
Disposition Status Date: Not reported
Disposition Status: Not reported
Disposition Status Description: Not reported
Consent/Final Order Sequence Number: Not reported
Consent/Final Order Respondent Name: Not reported
Consent/Final Order Lead Agency: Not reported
Enforcement Type: WRITTEN INFORMAL
Enforcement Responsible Person: Not reported
Enforcement Responsible Sub-Organization: Not reported
SEP Sequence Number: Not reported
SEP Expenditure Amount: Not reported
SEP Scheduled Completion Date: Not reported
SEP Actual Date: Not reported
SEP Defaulted Date: Not reported
SEP Type: Not reported
SEP Type Description: Not reported
Proposed Amount: Not reported
Final Monetary Amount: Not reported
Paid Amount: Not reported

CITY OF MANTECA PUBLIC WORKS CORPORATE YARD (Continued) **1024787189**

Final Count: Not reported
Final Amount: Not reported

Found Violation: Yes
Agency Which Determined Violation: State
Violation Short Description: State Statute or Regulation
Date Violation was Determined: 20120817
Actual Return to Compliance Date: 20120821
Return to Compliance Qualifier: Unverifiable
Violation Responsible Agency: State
Scheduled Compliance Date: Not reported
Enforcement Identifier: 300
Date of Enforcement Action: 20120817
Enforcement Responsible Agency: State
Enforcement Docket Number: Not reported
Enforcement Attorney: Not reported
Corrective Action Component: No
Appeal Initiated Date: Not reported
Appeal Resolution Date: Not reported
Disposition Status Date: Not reported
Disposition Status: Not reported
Disposition Status Description: Not reported
Consent/Final Order Sequence Number: Not reported
Consent/Final Order Respondent Name: Not reported
Consent/Final Order Lead Agency: Not reported
Enforcement Type: WRITTEN INFORMAL
Enforcement Responsible Person: Not reported
Enforcement Responsible Sub-Organization: Not reported
SEP Sequence Number: Not reported
SEP Expenditure Amount: Not reported
SEP Scheduled Completion Date: Not reported
SEP Actual Date: Not reported
SEP Defaulted Date: Not reported
SEP Type: Not reported
SEP Type Description: Not reported
Proposed Amount: Not reported
Final Monetary Amount: Not reported
Paid Amount: Not reported
Final Count: Not reported
Final Amount: Not reported

Found Violation: Yes
Agency Which Determined Violation: State
Violation Short Description: State Statute or Regulation
Date Violation was Determined: 20190108
Actual Return to Compliance Date: 20190108
Return to Compliance Qualifier: Observed
Violation Responsible Agency: State
Scheduled Compliance Date: Not reported
Enforcement Identifier: 501
Date of Enforcement Action: 20190207
Enforcement Responsible Agency: State
Enforcement Docket Number: Not reported
Enforcement Attorney: Not reported
Corrective Action Component: No
Appeal Initiated Date: Not reported
Appeal Resolution Date: Not reported

CITY OF MANTECA PUBLIC WORKS CORPORATE YARD (Continued) **1024787189**

Disposition Status Date: Not reported
Disposition Status: Not reported
Disposition Status Description: Not reported
Consent/Final Order Sequence Number: Not reported
Consent/Final Order Respondent Name: Not reported
Consent/Final Order Lead Agency: Not reported
Enforcement Type: Not reported
Enforcement Responsible Person: Not reported
Enforcement Responsible Sub-Organization: Not reported
SEP Sequence Number: Not reported
SEP Expenditure Amount: Not reported
SEP Scheduled Completion Date: Not reported
SEP Actual Date: Not reported
SEP Defaulted Date: Not reported
SEP Type: Not reported
SEP Type Description: Not reported
Proposed Amount: Not reported
Final Monetary Amount: Not reported
Paid Amount: Not reported
Final Count: Not reported
Final Amount: Not reported

Evaluation Action Summary:
Evaluation Date: 20190108
Evaluation Responsible Agency: State
Found Violation: Yes
Evaluation Type Description: FOCUSED COMPLIANCE INSPECTION
Evaluation Responsible Person Identifier: Not reported
Evaluation Responsible Sub-Organization: Not reported
Actual Return to Compliance Date: 20190109
Scheduled Compliance Date: Not reported
Date of Request: Not reported
Date Response Received: Not reported
Request Agency: Not reported
Former Citation: Not reported

Evaluation Date: 20190108
Evaluation Responsible Agency: State
Found Violation: Yes
Evaluation Type Description: FOCUSED COMPLIANCE INSPECTION
Evaluation Responsible Person Identifier: Not reported
Evaluation Responsible Sub-Organization: Not reported
Actual Return to Compliance Date: 20190108
Scheduled Compliance Date: Not reported
Date of Request: Not reported
Date Response Received: Not reported
Request Agency: Not reported
Former Citation: Not reported

Evaluation Date: 20190108
Evaluation Responsible Agency: State
Found Violation: Yes
Evaluation Type Description: FOCUSED COMPLIANCE INSPECTION
Evaluation Responsible Person Identifier: Not reported
Evaluation Responsible Sub-Organization: Not reported
Actual Return to Compliance Date: 20190108
Scheduled Compliance Date: Not reported

CITY OF MANTECA PUBLIC WORKS CORPORATE YARD (Continued) **1024787189**

Date of Request:	Not reported
Date Response Received:	Not reported
Request Agency:	Not reported
Former Citation:	Not reported
Evaluation Date:	20190108
Evaluation Responsible Agency:	State
Found Violation:	Yes
Evaluation Type Description:	FOCUSED COMPLIANCE INSPECTION
Evaluation Responsible Person Identifier:	Not reported
Evaluation Responsible Sub-Organization:	Not reported
Actual Return to Compliance Date:	20190108
Scheduled Compliance Date:	Not reported
Date of Request:	Not reported
Date Response Received:	Not reported
Request Agency:	Not reported
Former Citation:	Not reported
Evaluation Date:	20120817
Evaluation Responsible Agency:	State
Found Violation:	Yes
Evaluation Type Description:	FOCUSED COMPLIANCE INSPECTION
Evaluation Responsible Person Identifier:	Not reported
Evaluation Responsible Sub-Organization:	Not reported
Actual Return to Compliance Date:	20120821
Scheduled Compliance Date:	Not reported
Date of Request:	Not reported
Date Response Received:	Not reported
Request Agency:	Not reported
Former Citation:	Not reported
Evaluation Date:	20120817
Evaluation Responsible Agency:	State
Found Violation:	Yes
Evaluation Type Description:	FOCUSED COMPLIANCE INSPECTION
Evaluation Responsible Person Identifier:	Not reported
Evaluation Responsible Sub-Organization:	Not reported
Actual Return to Compliance Date:	20120821
Scheduled Compliance Date:	Not reported
Date of Request:	Not reported
Date Response Received:	Not reported
Request Agency:	Not reported
Former Citation:	Not reported
Evaluation Date:	20120817
Evaluation Responsible Agency:	State
Found Violation:	Yes
Evaluation Type Description:	FOCUSED COMPLIANCE INSPECTION
Evaluation Responsible Person Identifier:	Not reported
Evaluation Responsible Sub-Organization:	Not reported
Actual Return to Compliance Date:	20120821
Scheduled Compliance Date:	Not reported
Date of Request:	Not reported
Date Response Received:	Not reported
Request Agency:	Not reported
Former Citation:	Not reported

CITY OF MANTECA PUBLIC WORKS CORPORATE YARD (Continued) **1024787189**

Evaluation Date:	20190108
Evaluation Responsible Agency:	State
Found Violation:	Yes
Evaluation Type Description:	FOCUSED COMPLIANCE INSPECTION
Evaluation Responsible Person Identifier:	Not reported
Evaluation Responsible Sub-Organization:	Not reported
Actual Return to Compliance Date:	20190108
Scheduled Compliance Date:	Not reported
Date of Request:	Not reported
Date Response Received:	Not reported
Request Agency:	Not reported
Former Citation:	Not reported

Evaluation Date:	20120817
Evaluation Responsible Agency:	State
Found Violation:	Yes
Evaluation Type Description:	FOCUSED COMPLIANCE INSPECTION
Evaluation Responsible Person Identifier:	Not reported
Evaluation Responsible Sub-Organization:	Not reported
Actual Return to Compliance Date:	20120821
Scheduled Compliance Date:	Not reported
Date of Request:	Not reported
Date Response Received:	Not reported
Request Agency:	Not reported
Former Citation:	Not reported

Evaluation Date:	20190108
Evaluation Responsible Agency:	State
Found Violation:	Yes
Evaluation Type Description:	FOCUSED COMPLIANCE INSPECTION
Evaluation Responsible Person Identifier:	Not reported
Evaluation Responsible Sub-Organization:	Not reported
Actual Return to Compliance Date:	20190108
Scheduled Compliance Date:	Not reported
Date of Request:	Not reported
Date Response Received:	Not reported
Request Agency:	Not reported
Former Citation:	Not reported

Evaluation Date:	20120817
Evaluation Responsible Agency:	State
Found Violation:	Yes
Evaluation Type Description:	FOCUSED COMPLIANCE INSPECTION
Evaluation Responsible Person Identifier:	Not reported
Evaluation Responsible Sub-Organization:	Not reported
Actual Return to Compliance Date:	20120821
Scheduled Compliance Date:	Not reported
Date of Request:	Not reported
Date Response Received:	Not reported
Request Agency:	Not reported
Former Citation:	Not reported

Evaluation Date:	20190108
Evaluation Responsible Agency:	State
Found Violation:	Yes
Evaluation Type Description:	FOCUSED COMPLIANCE INSPECTION
Evaluation Responsible Person Identifier:	Not reported

CITY OF MANTECA PUBLIC WORKS CORPORATE YARD (Continued) **1024787189**

Evaluation Responsible Sub-Organization:	Not reported
Actual Return to Compliance Date:	20190109
Scheduled Compliance Date:	Not reported
Date of Request:	Not reported
Date Response Received:	Not reported
Request Agency:	Not reported
Former Citation:	Not reported
Evaluation Date:	20120817
Evaluation Responsible Agency:	State
Found Violation:	Yes
Evaluation Type Description:	FOCUSED COMPLIANCE INSPECTION
Evaluation Responsible Person Identifier:	Not reported
Evaluation Responsible Sub-Organization:	Not reported
Actual Return to Compliance Date:	20120821
Scheduled Compliance Date:	Not reported
Date of Request:	Not reported
Date Response Received:	Not reported
Request Agency:	Not reported
Former Citation:	Not reported
Evaluation Date:	20190108
Evaluation Responsible Agency:	State
Found Violation:	Yes
Evaluation Type Description:	FOCUSED COMPLIANCE INSPECTION
Evaluation Responsible Person Identifier:	Not reported
Evaluation Responsible Sub-Organization:	Not reported
Actual Return to Compliance Date:	20190108
Scheduled Compliance Date:	Not reported
Date of Request:	Not reported
Date Response Received:	Not reported
Request Agency:	Not reported
Former Citation:	Not reported

K77 **CITY OF MANTECA** **SWEEPS UST** **S101625865**
WSW **210 E WETMORE AVE** **HIST UST** **N/A**
< 1/8 **MANTECA, CA 95336** **CA FID UST**
0.102 mi. **EMI**
541 ft. **Site 8 of 11 in cluster K** **CERS**

Relative: **Lower**

Actual: **37 ft.**

SWEEPS UST:

Name:	CITY OF MANTECA
Address:	210 E WETMORE AVE
City:	MANTECA
Status:	Active
Comp Number:	1450
Number:	4
Board Of Equalization:	44-024699
Referral Date:	12-21-92
Action Date:	12-21-92
Created Date:	07-12-88
Owner Tank Id:	001
SWRCB Tank Id:	39-000-001450-000001
Tank Status:	A
Capacity:	10000
Active Date:	12-21-92
Tank Use:	PETROLEUM

CITY OF MANTECA (Continued) **S101625865**

STG: P
Content: UNKNOWN
Number Of Tanks: 3

Name: CITY OF MANTECA
Address: 210 E WETMORE AVE
City: MANTECA
Status: Active
Comp Number: 1450
Number: 4
Board Of Equalization: 44-024699
Referral Date: 12-21-92
Action Date: 12-21-92
Created Date: 07-12-88
Owner Tank Id: 002
SWRCB Tank Id: 39-000-001450-000002
Tank Status: A
Capacity: 10000
Active Date: 12-21-92
Tank Use: M.V. FUEL
STG: P
Content: REG UNLEADED
Number Of Tanks: Not reported

Name: CITY OF MANTECA
Address: 210 E WETMORE AVE
City: MANTECA
Status: Active
Comp Number: 1450
Number: 4
Board Of Equalization: 44-024699
Referral Date: 12-21-92
Action Date: 12-21-92
Created Date: 07-12-88
Owner Tank Id: 003
SWRCB Tank Id: 39-000-001450-000003
Tank Status: A
Capacity: 10000
Active Date: 12-21-92
Tank Use: M.V. FUEL
STG: P
Content: REG UNLEADED
Number Of Tanks: Not reported

HIST UST:
Name: CITY OF MANTECA
Address: 210 EAST WETMORE AVE
City,State,Zip: MANTECA, CA 95336
File Number: 0002FAC2
URL: http://geotracker.waterboards.ca.gov/ustpdfs/pdf/0002FAC2.pdf
Region: Not reported
Facility ID: Not reported
Facility Type: Not reported
Other Type: Not reported
Contact Name: Not reported
Telephone: Not reported
Owner Name: Not reported

CITY OF MANTECA (Continued) **S101625865**

Owner Address:	Not reported
Owner City,St,Zip:	Not reported
Total Tanks:	Not reported
Tank Num:	Not reported
Container Num:	Not reported
Year Installed:	Not reported
Tank Capacity:	Not reported
Tank Used for:	Not reported
Type of Fuel:	Not reported
Container Construction Thickness:	Not reported
Leak Detection:	Not reported

Click here for Geo Tracker PDF:

CA FID UST:

Facility ID:	39000334
Regulated By:	UTNKA
Regulated ID:	Not reported
Cortese Code:	Not reported
SIC Code:	Not reported
Facility Phone:	2092398460
Mail To:	Not reported
Mailing Address:	P O BOX 3000
Mailing Address 2:	Not reported
Mailing City,St,Zip:	MANTECA 95336
Contact:	Not reported
Contact Phone:	Not reported
DUNs Number:	Not reported
NPDES Number:	Not reported
EPA ID:	Not reported
Comments:	Not reported
Status:	Active

EMI:

Name:	CITY OF MANTECA
Address:	210 E WETMORE AVE
City,State,Zip:	MANTECA, CA 95336
Year:	2006
County Code:	39
Air Basin:	SJV
Facility ID:	1019
Air District Name:	SJU
SIC Code:	5541
Air District Name:	SAN JOAQUIN VALLEY UNIFIED APCD
Community Health Air Pollution Info System:	Not reported
Consolidated Emission Reporting Rule:	Not reported
Total Organic Hydrocarbon Gases Tons/Yr:	.0789839330908253742
Reactive Organic Gases Tons/Yr:	.0785928950958251
Carbon Monoxide Emissions Tons/Yr:	0
NOX - Oxides of Nitrogen Tons/Yr:	0
SOX - Oxides of Sulphur Tons/Yr:	0
Particulate Matter Tons/Yr:	0
Part. Matter 10 Micrometers and Smllr Tons/Yr:	0

Name:	CITY OF MANTECA

CITY OF MANTECA (Continued) **S101625865**

Address:	210 E WETMORE AVE
City,State,Zip:	MANTECA, CA 95616
Year:	2007
County Code:	39
Air Basin:	SJV
Facility ID:	1019
Air District Name:	SJU
SIC Code:	5541
Air District Name:	SAN JOAQUIN VALLEY UNIFIED APCD
Community Health Air Pollution Info System:	Not reported
Consolidated Emission Reporting Rule:	Not reported
Total Organic Hydrocarbon Gases Tons/Yr:	.0859840550800235862
Reactive Organic Gases Tons/Yr:	.08555836049652112
Carbon Monoxide Emissions Tons/Yr:	0
NOX - Oxides of Nitrogen Tons/Yr:	0
SOX - Oxides of Sulphur Tons/Yr:	0
Particulate Matter Tons/Yr:	0
Part. Matter 10 Micrometers and Smllr Tons/Yr:	0

Name:	CITY OF MANTECA
Address:	210 E WETMORE AVE
City,State,Zip:	MANTECA, CA 95336
Year:	2008
County Code:	39
Air Basin:	SJV
Facility ID:	1019
Air District Name:	SJU
SIC Code:	5541
Air District Name:	SAN JOAQUIN VALLEY UNIFIED APCD
Community Health Air Pollution Info System:	Not reported
Consolidated Emission Reporting Rule:	Not reported
Total Organic Hydrocarbon Gases Tons/Yr:	.0971347677821570547
Reactive Organic Gases Tons/Yr:	.09665386763763432
Carbon Monoxide Emissions Tons/Yr:	0
NOX - Oxides of Nitrogen Tons/Yr:	0
SOX - Oxides of Sulphur Tons/Yr:	0
Particulate Matter Tons/Yr:	0
Part. Matter 10 Micrometers and Smllr Tons/Yr:	0

Name:	CITY OF MANTECA
Address:	210 E WETMORE AVE
City,State,Zip:	MANTECA, CA 95336
Year:	2009
County Code:	39
Air Basin:	SJV
Facility ID:	513
Air District Name:	SJU
SIC Code:	9199
Air District Name:	SAN JOAQUIN VALLEY UNIFIED APCD
Community Health Air Pollution Info System:	Not reported
Consolidated Emission Reporting Rule:	Not reported
Total Organic Hydrocarbon Gases Tons/Yr:	0.162959710743801
Reactive Organic Gases Tons/Yr:	0.157745
Carbon Monoxide Emissions Tons/Yr:	0
NOX - Oxides of Nitrogen Tons/Yr:	0
SOX - Oxides of Sulphur Tons/Yr:	0
Particulate Matter Tons/Yr:	4.5776030110816102E-2

CITY OF MANTECA (Continued) **S101625865**

Part. Matter 10 Micrometers and Smllr Tons/Yr:0.0439449889063835

Name:	CITY OF MANTECA
Address:	210 E WETMORE AVE
City,State,Zip:	MANTECA, CA 95336
Year:	2009
County Code:	39
Air Basin:	SJV
Facility ID:	1019
Air District Name:	SJU
SIC Code:	5541
Air District Name:	SAN JOAQUIN VALLEY UNIFIED APCD
Community Health Air Pollution Info System:	Not reported
Consolidated Emission Reporting Rule:	Not reported
Total Organic Hydrocarbon Gases Tons/Yr:	0.101688480844131
Reactive Organic Gases Tons/Yr:	0.101185035926818
Carbon Monoxide Emissions Tons/Yr:	0
NOX - Oxides of Nitrogen Tons/Yr:	0
SOX - Oxides of Sulphur Tons/Yr:	0
Particulate Matter Tons/Yr:	0
Part. Matter 10 Micrometers and Smllr Tons/Yr:	0

Name:	CITY OF MANTECA
Address:	210 E WETMORE AVE
City,State,Zip:	MANTECA, CA 95336
Year:	2010
County Code:	39
Air Basin:	SJV
Facility ID:	1019
Air District Name:	SJU
SIC Code:	5541
Air District Name:	SAN JOAQUIN VALLEY UNIFIED APCD
Community Health Air Pollution Info System:	Not reported
Consolidated Emission Reporting Rule:	Not reported
Total Organic Hydrocarbon Gases Tons/Yr:	0.100537745401637
Reactive Organic Gases Tons/Yr:	0.10004
Carbon Monoxide Emissions Tons/Yr:	0
NOX - Oxides of Nitrogen Tons/Yr:	0
SOX - Oxides of Sulphur Tons/Yr:	0
Particulate Matter Tons/Yr:	0
Part. Matter 10 Micrometers and Smllr Tons/Yr:	0

Name:	CITY OF MANTECA
Address:	210 E WETMORE AVE
City,State,Zip:	MANTECA, CA 95336
Year:	2010
County Code:	39
Air Basin:	SJV
Facility ID:	513
Air District Name:	SJU
SIC Code:	9199
Air District Name:	SAN JOAQUIN VALLEY UNIFIED APCD
Community Health Air Pollution Info System:	Not reported
Consolidated Emission Reporting Rule:	Not reported
Total Organic Hydrocarbon Gases Tons/Yr:	0.162959710743801
Reactive Organic Gases Tons/Yr:	0.157745
Carbon Monoxide Emissions Tons/Yr:	0

CITY OF MANTECA (Continued) **S101625865**

NOX - Oxides of Nitrogen Tons/Yr: 0
SOX - Oxides of Sulphur Tons/Yr: 0
Particulate Matter Tons/Yr: 4.5774078124999999E-2
Part. Matter 10 Micrometers and Smllr Tons/Yr: 4.3943114999999998E-2

Name: CITY OF MANTECA
Address: 210 E WETMORE AVE
City,State,Zip: MANTECA, CA 95336
Year: 2011
County Code: 39
Air Basin: SJV
Facility ID: 513
Air District Name: SJU
SIC Code: 9199
Air District Name: SAN JOAQUIN VALLEY UNIFIED APCD
Community Health Air Pollution Info System: Not reported
Consolidated Emission Reporting Rule: Not reported
Total Organic Hydrocarbon Gases Tons/Yr: 0.16295971074
Reactive Organic Gases Tons/Yr: 0.157745
Carbon Monoxide Emissions Tons/Yr: 0
NOX - Oxides of Nitrogen Tons/Yr: 0
SOX - Oxides of Sulphur Tons/Yr: 0
Particulate Matter Tons/Yr: 0.045776030111
Part. Matter 10 Micrometers and Smllr Tons/Yr: 0.043944988906

Name: CITY OF MANTECA
Address: 210 E WETMORE AVE
City,State,Zip: MANTECA, CA 95336
Year: 2011
County Code: 39
Air Basin: SJV
Facility ID: 1019
Air District Name: SJU
SIC Code: 5541
Air District Name: SAN JOAQUIN VALLEY UNIFIED APCD
Community Health Air Pollution Info System: Not reported
Consolidated Emission Reporting Rule: Not reported
Total Organic Hydrocarbon Gases Tons/Yr: 0.10066649527
Reactive Organic Gases Tons/Yr: 0.10016811005
Carbon Monoxide Emissions Tons/Yr: 0
NOX - Oxides of Nitrogen Tons/Yr: 0
SOX - Oxides of Sulphur Tons/Yr: 0
Particulate Matter Tons/Yr: 0
Part. Matter 10 Micrometers and Smllr Tons/Yr: 0

Name: CITY OF MANTECA
Address: 210 E WETMORE AVE
City,State,Zip: MANTECA, CA 95336
Year: 2012
County Code: 39
Air Basin: SJV
Facility ID: 1019
Air District Name: SJU
SIC Code: 5541
Air District Name: SAN JOAQUIN VALLEY UNIFIED APCD
Community Health Air Pollution Info System: Not reported
Consolidated Emission Reporting Rule: Not reported

CITY OF MANTECA (Continued) **S101625865**

Total Organic Hydrocarbon Gases Tons/Yr:	0.081277284789
Reactive Organic Gases Tons/Yr:	0.080874892742
Carbon Monoxide Emissions Tons/Yr:	0
NOX - Oxides of Nitrogen Tons/Yr:	0
SOX - Oxides of Sulphur Tons/Yr:	0
Particulate Matter Tons/Yr:	0
Part. Matter 10 Micrometers and Smllr Tons/Yr:	0

Name:	CITY OF MANTECA
Address:	210 E WETMORE AVE
City,State,Zip:	MANTECA, CA 95336
Year:	2012
County Code:	39
Air Basin:	SJV
Facility ID:	513
Air District Name:	SJU
SIC Code:	9199
Air District Name:	SAN JOAQUIN VALLEY UNIFIED APCD
Community Health Air Pollution Info System:	Not reported
Consolidated Emission Reporting Rule:	Not reported
Total Organic Hydrocarbon Gases Tons/Yr:	0
Reactive Organic Gases Tons/Yr:	0
Carbon Monoxide Emissions Tons/Yr:	0
NOX - Oxides of Nitrogen Tons/Yr:	0
SOX - Oxides of Sulphur Tons/Yr:	0
Particulate Matter Tons/Yr:	0
Part. Matter 10 Micrometers and Smllr Tons/Yr:	0

Name:	CITY OF MANTECA
Address:	210 E WETMORE AVE
City,State,Zip:	MANTECA, CA 95336
Year:	2013
County Code:	39
Air Basin:	SJV
Facility ID:	1019
Air District Name:	SJU
SIC Code:	5541
Air District Name:	SAN JOAQUIN VALLEY UNIFIED APCD
Community Health Air Pollution Info System:	Not reported
Consolidated Emission Reporting Rule:	Not reported
Total Organic Hydrocarbon Gases Tons/Yr:	0.08096
Reactive Organic Gases Tons/Yr:	0.08096
Carbon Monoxide Emissions Tons/Yr:	0
NOX - Oxides of Nitrogen Tons/Yr:	0
SOX - Oxides of Sulphur Tons/Yr:	0
Particulate Matter Tons/Yr:	0
Part. Matter 10 Micrometers and Smllr Tons/Yr:	0

Name:	CITY OF MANTECA
Address:	210 E WETMORE AVE
City,State,Zip:	MANTECA, CA 95336
Year:	2013
County Code:	39
Air Basin:	SJV
Facility ID:	513
Air District Name:	SJU
SIC Code:	9199

CITY OF MANTECA (Continued) **S101625865**

Air District Name:	SAN JOAQUIN VALLEY UNIFIED APCD
Community Health Air Pollution Info System:	Not reported
Consolidated Emission Reporting Rule:	Not reported
Total Organic Hydrocarbon Gases Tons/Yr:	0
Reactive Organic Gases Tons/Yr:	0
Carbon Monoxide Emissions Tons/Yr:	0
NOX - Oxides of Nitrogen Tons/Yr:	0
SOX - Oxides of Sulphur Tons/Yr:	0
Particulate Matter Tons/Yr:	0
Part. Matter 10 Micrometers and Smllr Tons/Yr:	0

Name:	CITY OF MANTECA
Address:	210 E WETMORE AVE
City,State,Zip:	MANTECA, CA 95336
Year:	2014
County Code:	39
Air Basin:	SJV
Facility ID:	1019
Air District Name:	SJU
SIC Code:	5541
Air District Name:	SAN JOAQUIN VALLEY APCD
Community Health Air Pollution Info System:	Not reported
Consolidated Emission Reporting Rule:	Not reported
Total Organic Hydrocarbon Gases Tons/Yr:	0.072198430901
Reactive Organic Gases Tons/Yr:	0.072198430901
Carbon Monoxide Emissions Tons/Yr:	0
NOX - Oxides of Nitrogen Tons/Yr:	0
SOX - Oxides of Sulphur Tons/Yr:	0
Particulate Matter Tons/Yr:	0
Part. Matter 10 Micrometers and Smllr Tons/Yr:	0

Name:	CITY OF MANTECA
Address:	210 E WETMORE AVE
City,State,Zip:	MANTECA, CA 95336
Year:	2015
County Code:	39
Air Basin:	SJV
Facility ID:	1019
Air District Name:	SJU
SIC Code:	5541
Air District Name:	SAN JOAQUIN VALLEY APCD
Community Health Air Pollution Info System:	Not reported
Consolidated Emission Reporting Rule:	Not reported
Total Organic Hydrocarbon Gases Tons/Yr:	0.184962
Reactive Organic Gases Tons/Yr:	0.184962
Carbon Monoxide Emissions Tons/Yr:	0
NOX - Oxides of Nitrogen Tons/Yr:	0
SOX - Oxides of Sulphur Tons/Yr:	0
Particulate Matter Tons/Yr:	0
Part. Matter 10 Micrometers and Smllr Tons/Yr:	0

Name:	CITY OF MANTECA
Address:	210 E WETMORE AVE
City,State,Zip:	MANTECA, CA 95336
Year:	2016
County Code:	39
Air Basin:	SJV

CITY OF MANTECA (Continued) **S101625865**

Facility ID:	1019
Air District Name:	SJU
SIC Code:	5541
Air District Name:	SAN JOAQUIN VALLEY APCD
Community Health Air Pollution Info System:	Not reported
Consolidated Emission Reporting Rule:	Not reported
Total Organic Hydrocarbon Gases Tons/Yr:	0.08198
Reactive Organic Gases Tons/Yr:	0.08198
Carbon Monoxide Emissions Tons/Yr:	Not reported
NOX - Oxides of Nitrogen Tons/Yr:	Not reported
SOX - Oxides of Sulphur Tons/Yr:	Not reported
Particulate Matter Tons/Yr:	Not reported
Part. Matter 10 Micrometers and Smllr Tons/Yr:	Not reported

Name:	CITY OF MANTECA
Address:	210 E WETMORE AVE
City,State,Zip:	MANTECA, CA 95336
Year:	2017
County Code:	39
Air Basin:	SJV
Facility ID:	1019
Air District Name:	SJU
SIC Code:	5541
Air District Name:	SAN JOAQUIN VALLEY APCD
Community Health Air Pollution Info System:	Not reported
Consolidated Emission Reporting Rule:	Not reported
Total Organic Hydrocarbon Gases Tons/Yr:	0.08304
Reactive Organic Gases Tons/Yr:	0.08304
Carbon Monoxide Emissions Tons/Yr:	Not reported
NOX - Oxides of Nitrogen Tons/Yr:	Not reported
SOX - Oxides of Sulphur Tons/Yr:	Not reported
Particulate Matter Tons/Yr:	Not reported
Part. Matter 10 Micrometers and Smllr Tons/Yr:	Not reported

Name:	CITY OF MANTECA
Address:	210 E WETMORE AVE
City,State,Zip:	MANTECA, CA 95336
Year:	2018
County Code:	39
Air Basin:	SJV
Facility ID:	1019
Air District Name:	SJU
SIC Code:	5541
Air District Name:	SAN JOAQUIN VALLEY APCD
Community Health Air Pollution Info System:	Not reported
Consolidated Emission Reporting Rule:	Not reported
Total Organic Hydrocarbon Gases Tons/Yr:	0.308678034
Reactive Organic Gases Tons/Yr:	0.308678034
Carbon Monoxide Emissions Tons/Yr:	Not reported
NOX - Oxides of Nitrogen Tons/Yr:	Not reported
SOX - Oxides of Sulphur Tons/Yr:	Not reported
Particulate Matter Tons/Yr:	Not reported
Part. Matter 10 Micrometers and Smllr Tons/Yr:	Not reported

Name:	CITY OF MANTECA
Address:	210 E WETMORE AVE
City,State,Zip:	MANTECA, CA 95336

CITY OF MANTECA (Continued) **S101625865**

Year:	2019
County Code:	39
Air Basin:	SJV
Facility ID:	1019
Air District Name:	SJU
SIC Code:	5541
Air District Name:	SAN JOAQUIN VALLEY APCD
Community Health Air Pollution Info System:	Not reported
Consolidated Emission Reporting Rule:	Not reported
Total Organic Hydrocarbon Gases Tons/Yr:	0.308678034
Reactive Organic Gases Tons/Yr:	0.308678034
Carbon Monoxide Emissions Tons/Yr:	Not reported
NOX - Oxides of Nitrogen Tons/Yr:	Not reported
SOX - Oxides of Sulphur Tons/Yr:	Not reported
Particulate Matter Tons/Yr:	Not reported
Part. Matter 10 Micrometers and Smllr Tons/Yr:	Not reported

Name:	CITY OF MANTECA
Address:	210 E WETMORE AVE
City,State,Zip:	MANTECA, CA 95336
Year:	2020
County Code:	39
Air Basin:	SJV
Facility ID:	1019
Air District Name:	SJU
SIC Code:	5541
Air District Name:	SAN JOAQUIN VALLEY APCD
Community Health Air Pollution Info System:	Not reported
Consolidated Emission Reporting Rule:	Not reported
Total Organic Hydrocarbon Gases Tons/Yr:	0.308678034
Reactive Organic Gases Tons/Yr:	0.308678034
Carbon Monoxide Emissions Tons/Yr:	Not reported
NOX - Oxides of Nitrogen Tons/Yr:	Not reported
SOX - Oxides of Sulphur Tons/Yr:	Not reported
Particulate Matter Tons/Yr:	Not reported
Part. Matter 10 Micrometers and Smllr Tons/Yr:	Not reported

CERS:

Name:	CITY OF MANTECA
Address:	210 E WETMORE AVE
City,State,Zip:	MANTECA, CA 95336
Site ID:	460353
CERS ID:	110054256504
CERS Description:	US EPA Air Emission Inventory System (EIS)

Affiliation:

Affiliation Type Desc:	Regional Board Caseworker
Entity Name:	JAMES BARTON CTRL VLY RWQCB REGN 5S
Entity Title:	Not reported
Affiliation Address:	11020 SUN CENTER DRIVE 200
Affiliation City:	RANCHOCORDOVA
Affiliation State:	Not reported
Affiliation Country:	Not reported
Affiliation Zip:	Not reported
Affiliation Phone:	,

K78 **MANTECA CORP YARD** **AST** **A100324318**
WSW **210 E WETMORE** **N/A**
< 1/8 **MANTECA, CA**
0.102 mi.
541 ft. **Site 9 of 11 in cluster K**

Relative: AST:
Lower

Actual:
37 ft.

Name:	MANTECA CORP YARD
Address:	210 E WETMORE
City/Zip:	MANTECA,
Certified Unified Program Agencies:	San Joaquin
Owner:	MANTECA, CITY OF
Total Gallons:	21,847
CERSID:	Not reported
Facility ID:	Not reported
Business Name:	Not reported
Phone:	Not reported
Fax:	Not reported
Mailing Address:	Not reported
Mailing Address City:	Not reported
Mailing Address State:	Not reported
Mailing Address Zip Code:	Not reported
Operator Name:	Not reported
Operator Phone:	Not reported
Owner Phone:	Not reported
Owner Mail Address:	Not reported
Owner State:	Not reported
Owner Zip Code:	Not reported
Owner Country:	Not reported
Property Owner Name:	Not reported
Property Owner Phone:	Not reported
Property Owner Mailing Address:	Not reported
Property Owner City:	Not reported
Property Owner Stat :	Not reported
Property Owner Zip Code:	Not reported
Property Owner Country:	Not reported
EPAID:	Not reported

K79 **CITY OF MANTECA** **HIST UST** **U001606169**
WSW **210 E WETMORE ST** **N/A**
< 1/8 **MANTECA, CA 95336**
0.102 mi.
541 ft. **Site 10 of 11 in cluster K**

Relative: HIST UST:
Lower

Actual:
37 ft.

Name:	CITY OF MANTECA
Address:	210 E WETMORE ST
City,State,Zip:	MANTECA, CA 95336
File Number:	Not reported
URL:	Not reported
Region:	STATE
Facility ID:	00000031604
Facility Type:	Other
Other Type:	Not reported
Contact Name:	PAY ZUNINO
Telephone:	2092399511
Owner Name:	CITY OF MANTECA
Owner Address:	1001 WEST CENTER ST.
Owner City,St,Zip:	MANTECA, CA 95336
Total Tanks:	0003

CITY OF MANTECA (Continued) **U001606169**

Tank Num:	001
Container Num:	CY-1
Year Installed:	1976
Tank Capacity:	00010000
Tank Used for:	PRODUCT
Type of Fuel:	REGULAR
Container Construction Thickness:	10
Leak Detection:	Stock Inventor, None

Tank Num:	002
Container Num:	CY-3
Year Installed:	1978
Tank Capacity:	00010000
Tank Used for:	PRODUCT
Type of Fuel:	UNLEADED
Container Construction Thickness:	1/4
Leak Detection:	Stock Inventor

Tank Num:	003
Container Num:	CY-2
Year Installed:	1976
Tank Capacity:	00010000
Tank Used for:	PRODUCT
Type of Fuel:	DIESEL
Container Construction Thickness:	10
Leak Detection:	Stock Inventor

I80 **BEUTLER CORPORATION** **RCRA NonGen / NLR** **1024813987**
SW **332 E WETMORE ST** **CAL000307079**
< 1/8 **MANTECA, CA 95337**
0.105 mi.
553 ft. **Site 3 of 7 in cluster I**

Relative: **Lower**

Actual: **37 ft.**

RCRA Listings:

Date Form Received by Agency:		20060519
Handler Name:	BEUTLER CORPORATION	
Handler Address:		332 E WETMORE ST
Handler City,State,Zip:		MANTECA, CA 95337-5741
EPA ID:		CAL000307079
Contact Name:		KERRY HARTSOUGH
Contact Address:		4700 LANG AVE
Contact City,State,Zip:		MCCLELLAN, CA 95652
Contact Telephone:		916-646-2700
Contact Fax:		916-646-2236
Contact Email:		HARTSOUGHK@VILLARA.COM
Contact Title:		Not reported
EPA Region:		09
Land Type:		Not reported
Federal Waste Generator Description:		Not a generator, verified
Non-Notifier:		Not reported
Biennial Report Cycle:		Not reported
Accessibility:		Not reported
Active Site Indicator:		Handler Activities
State District Owner:		Not reported
State District:		Not reported
Mailing Address:		4700 LANG AVE
Mailing City,State,Zip:		MCCLELLAN, CA 95652-0000
Owner Name:	VILLARA CORPORATION	

BEUTLER CORPORATION (Continued) **1024813987**

Owner Type:	Other
Operator Name: KERRY HARTSOUGH	
Operator Type:	Other
Short-Term Generator Activity:	No
Importer Activity:	No
Mixed Waste Generator:	No
Transporter Activity:	No
Transfer Facility Activity:	No
Recycler Activity with Storage:	No
Small Quantity On-Site Burner Exemption:	No
Smelting Melting and Refining Furnace Exemption:	No
Underground Injection Control:	No
Off-Site Waste Receipt:	No
Universal Waste Indicator:	Yes
Universal Waste Destination Facility:	Yes
Federal Universal Waste:	No
Active Site Fed-Reg Treatment Storage and Disposal Facility:	Not reported
Active Site Converter Treatment storage and Disposal Facility:	Not reported
Active Site State-Reg Treatment Storage and Disposal Facility:	Not reported
Active Site State-Reg Handler:	---
Federal Facility Indicator:	Not reported
Hazardous Secondary Material Indicator:	N
Sub-Part K Indicator:	Not reported
Commercial TSD Indicator:	No
Treatment Storage and Disposal Type:	Not reported
2018 GPRA Permit Baseline:	Not on the Baseline
2018 GPRA Renewals Baseline:	Not on the Baseline
Permit Renewals Workload Universe:	Not reported
Permit Workload Universe:	Not reported
Permit Progress Universe:	Not reported
Post-Closure Workload Universe:	Not reported
Closure Workload Universe:	Not reported
202 GPRA Corrective Action Baseline:	No
Corrective Action Workload Universe:	No
Subject to Corrective Action Universe:	No
Non-TSDFs Where RCRA CA has Been Imposed Universe:	No
TSDFs Potentially Subject to CA Under 3004 (u)/(v) Universe:	No
TSDFs Only Subject to CA under Discretionary Auth Universe:	No
Corrective Action Priority Ranking:	No NCAPS ranking
Environmental Control Indicator:	No
Institutional Control Indicator:	No
Human Exposure Controls Indicator:	N/A
Groundwater Controls Indicator:	N/A
Operating TSDF Universe:	Not reported
Full Enforcement Universe:	Not reported
Significant Non-Complier Universe:	No
Unaddressed Significant Non-Complier Universe:	No
Addressed Significant Non-Complier Universe:	No
Significant Non-Complier With a Compliance Schedule Universe:	No
Financial Assurance Required: Not reported	
Handler Date of Last Change:	20180905
Recognized Trader-Importer:	No
Recognized Trader-Exporter:	No
Importer of Spent Lead Acid Batteries:	No
Exporter of Spent Lead Acid Batteries:	No
Recycler Activity Without Storage:	No
Manifest Broker:	No

BEUTLER CORPORATION (Continued) **1024813987**

Sub-Part P Indicator: No

Handler - Owner Operator:
Owner/Operator Indicator: Operator
Owner/Operator Name: KERRY HARTSOUGH
Legal Status: Other
Date Became Current: Not reported
Date Ended Current: Not reported
Owner/Operator Address: 4700 LANG AVE
Owner/Operator City,State,Zip: MCCLELLAN, CA 95652
Owner/Operator Telephone: 916-646-2700
Owner/Operator Telephone Ext: Not reported
Owner/Operator Fax: Not reported
Owner/Operator Email: Not reported

Owner/Operator Indicator: Owner
Owner/Operator Name: VILLARA CORPORATION
Legal Status: Other
Date Became Current: Not reported
Date Ended Current: Not reported
Owner/Operator Address: 4700 LANG AVE
Owner/Operator City,State,Zip: MCCLELLAN, CA 95652-0000
Owner/Operator Telephone: 916-646-2700
Owner/Operator Telephone Ext: Not reported
Owner/Operator Fax: Not reported
Owner/Operator Email: Not reported

Historic Generators:
Receive Date: 20060519
Handler Name: BEUTLER CORPORATION
Federal Waste Generator Description: Not a generator, verified
State District Owner: Not reported
Large Quantity Handler of Universal Waste: No
Recognized Trader Importer: No
Recognized Trader Exporter: No
Spent Lead Acid Battery Importer: No
Spent Lead Acid Battery Exporter: No
Current Record: Yes
Non Storage Recycler Activity: Not reported
Electronic Manifest Broker: Not reported

List of NAICS Codes and Descriptions:
NAICS Code: 336391
NAICS Description: MOTOR VEHICLE AIR-CONDITIONING MANUFACTURING

Facility Has Received Notices of Violations:
Violations: No Violations Found

Evaluation Action Summary:
Evaluations: No Evaluations Found

I81 **CONCRETE INC** **RCRA NonGen / NLR** **1024798024**
SSW **450 E WETMORE** **CAL000195479**
< 1/8 **MANTECA, CA 95337**
0.110 mi.
579 ft. **Site 4 of 7 in cluster I**

Relative: **Lower**
Actual: **37 ft.**

RCRA Listings:

Date Form Received by Agency:		19981009
Handler Name:	CONCRETE INC	
Handler Address:		450 E WETMORE
Handler City,State,Zip:		MANTECA, CA 95337-0000
EPA ID:		CAL000195479
Contact Name:		DUSTIN HIEHLE
Contact Address:		PO BOX 66001
Contact City,State,Zip:		STOCKTON, CA 95206
Contact Telephone:		209-304-1369
Contact Fax:		209-267-9040
Contact Email:		DUSTIN.HIEHLE@KNIFERIVER.COM
Contact Title:		Not reported
EPA Region:		09
Land Type:		Not reported
Federal Waste Generator Description:		Not a generator, verified
Non-Notifier:		Not reported
Biennial Report Cycle:		Not reported
Accessibility:		Not reported
Active Site Indicator:		Handler Activities
State District Owner:		Not reported
State District:		Not reported
Mailing Address:		PO BOX 66001
Mailing City,State,Zip:		STOCKTON, CA 95206-0000
Owner Name:	CONCRETE INC	
Owner Type:		Other
Operator Name:	DUSTIN HIEHLE	
Operator Type:		Other
Short-Term Generator Activity:		No
Importer Activity:		No
Mixed Waste Generator:		No
Transporter Activity:		No
Transfer Facility Activity:		No
Recycler Activity with Storage:		No
Small Quantity On-Site Burner Exemption:		No
Smelting Melting and Refining Furnace Exemption:		No
Underground Injection Control:		No
Off-Site Waste Receipt:		No
Universal Waste Indicator:		Yes
Universal Waste Destination Facility:		Yes
Federal Universal Waste:		No
Active Site Fed-Reg Treatment Storage and Disposal Facility:		Not reported
Active Site Converter Treatment storage and Disposal Facility:		Not reported
Active Site State-Reg Treatment Storage and Disposal Facility:		Not reported
Active Site State-Reg Handler:		---
Federal Facility Indicator:		Not reported
Hazardous Secondary Material Indicator:		N
Sub-Part K Indicator:		Not reported
Commercial TSD Indicator:		No
Treatment Storage and Disposal Type:		Not reported
2018 GPRA Permit Baseline:		Not on the Baseline
2018 GPRA Renewals Baseline:		Not on the Baseline
Permit Renewals Workload Universe:		Not reported

CONCRETE INC (Continued) **1024798024**

Permit Workload Universe:	Not reported
Permit Progress Universe:	Not reported
Post-Closure Workload Universe:	Not reported
Closure Workload Universe:	Not reported
202 GPRA Corrective Action Baseline:	No
Corrective Action Workload Universe:	No
Subject to Corrective Action Universe:	No
Non-TSDFs Where RCRA CA has Been Imposed Universe:	No
TSDFs Potentially Subject to CA Under 3004 (u)/(v) Universe:	No
TSDFs Only Subject to CA under Discretionary Auth Universe:	No
Corrective Action Priority Ranking:	No NCAPS ranking
Environmental Control Indicator:	No
Institutional Control Indicator:	No
Human Exposure Controls Indicator:	N/A
Groundwater Controls Indicator:	N/A
Operating TSDF Universe:	Not reported
Full Enforcement Universe:	Not reported
Significant Non-Complier Universe:	No
Unaddressed Significant Non-Complier Universe:	No
Addressed Significant Non-Complier Universe:	No
Significant Non-Complier With a Compliance Schedule Universe:	No
Financial Assurance Required: Not reported	
Handler Date of Last Change:	20180905
Recognized Trader-Importer:	No
Recognized Trader-Exporter:	No
Importer of Spent Lead Acid Batteries:	No
Exporter of Spent Lead Acid Batteries:	No
Recycler Activity Without Storage:	No
Manifest Broker:	No
Sub-Part P Indicator:	No

Handler - Owner Operator:

Owner/Operator Indicator:	Operator
Owner/Operator Name: DUSTIN HIEHLE	
Legal Status:	Other
Date Became Current:	Not reported
Date Ended Current:	Not reported
Owner/Operator Address:	PO BOX 66001
Owner/Operator City,State,Zip:	STOCKTON, CA 95206
Owner/Operator Telephone:	209-304-1369
Owner/Operator Telephone Ext:	Not reported
Owner/Operator Fax:	Not reported
Owner/Operator Email:	Not reported

Owner/Operator Indicator:	Owner
Owner/Operator Name: CONCRETE INC	
Legal Status:	Other
Date Became Current:	Not reported
Date Ended Current:	Not reported
Owner/Operator Address:	PO BOX 66001
Owner/Operator City,State,Zip:	STOCKTON, CA 95206-0000
Owner/Operator Telephone:	209-933-6980
Owner/Operator Telephone Ext:	Not reported
Owner/Operator Fax:	Not reported
Owner/Operator Email:	Not reported

CONCRETE INC (Continued) **1024798024**

Historic Generators:
Receive Date: 19981009
Handler Name: CONCRETE INC
Federal Waste Generator Description: Not a generator, verified
State District Owner: Not reported
Large Quantity Handler of Universal Waste: No
Recognized Trader Importer: No
Recognized Trader Exporter: No
Spent Lead Acid Battery Importer: No
Spent Lead Acid Battery Exporter: No
Current Record: Yes
Non Storage Recycler Activity: Not reported
Electronic Manifest Broker: Not reported

List of NAICS Codes and Descriptions:
NAICS Code: 32732
NAICS Description: READY-MIX CONCRETE MANUFACTURING

Facility Has Received Notices of Violations:
Violations: No Violations Found

Evaluation Action Summary:
Evaluations: No Evaluations Found

I82 **CONCRETE INC (MANTECA)** **CERS HAZ WASTE** **S121752372**
SSW **450 E WETMORE AVE** **CERS** **N/A**
< 1/8 **MANTECA, CA 95336**
0.110 mi.
579 ft. **Site 5 of 7 in cluster I**

Relative:
Lower

Actual:
37 ft.

CERS HAZ WASTE:
Name: CONCRETE INC (MANTECA)
Address: 450 E WETMORE AVE
City,State,Zip: MANTECA, CA 95336
Site ID: 21319
CERS ID: 10182897
CERS Description: Hazardous Waste Generator

CERS:
Name: CONCRETE INC (MANTECA)
Address: 450 E WETMORE AVE
City,State,Zip: MANTECA, CA 95336
Site ID: 21319
CERS ID: 10182897
CERS Description: Chemical Storage Facilities

Violations:
Site ID: 21319
Site Name: CONCRETE INC (MANTECA)
Violation Date: 07-17-2020
Citation: HSC 6.95 25508(a)(1) - California Health and Safety Code, Chapter 6.95, Section(s) 25508(a)(1)
Violation Description: Failure to complete and electronically submit a site map with all required content.
Violation Notes: Returned to compliance on 10/09/2020. The site map was not complete as

CONCRETE INC (MANTECA) (Continued) **S121752372**

part of the business plan. The site map is missing an evacuation staging area, emergency shut off/ utilities shut offs (power, water, natural gas, and diesel), exit and entrance for structures. A site map shall contain a north orientation, loading areas, internal roads, adjacent streets, storm and sewer drains, access and exit points, emergency shutoffs, evacuation staging areas, hazardous material handling and storage areas, and emergency response equipment. If a site map element is not applicable for your facility then list it on the map and label as NA". Immediately log into the California Environmental Reporting System (CERS) at http://cers.calepa.ca.gov/, upload the correct or updated information, and submit to the EHD for approval.

Violation Division: San Joaquin County Environmental Health
Violation Program: HMRRP
Violation Source: CERS,

Evaluation:
Eval General Type: Compliance Evaluation Inspection
Eval Date: 02-23-2016
Violations Found: No
Eval Type: Routine done by local agency
Eval Notes: No violations found at time of inspection. Please be aware as of January 1, 2013, all businesses are required to submit all hazardous materials information online to the California Environmental Reporting System (CERS) at http://cers.calepa.ca.gov. Be sure to include your hazardous material activity in the Businesses Activities section in CERS in addition to any other relevant activities and required fields.
Eval Division: San Joaquin County Environmental Health
Eval Program: HMRRP
Eval Source: CERS,

Eval General Type: Compliance Evaluation Inspection
Eval Date: 07-17-2020
Violations Found: Yes
Eval Type: Routine done by local agency
Eval Notes: Complete and submit a copy of the Return to Compliance Certification form to the EHD with a statement documenting the corrective actions that have been or will be taken for each violation, and any supporting paperwork, by 8/16/2020. To minimize person to person contact EHD is choosing to write the name of person receiving the report instead of having them sign. Starting September 1, 2018, all in-office CERS help will be provided at EHD hourly rate ($152). To schedule an appointment, please call (209) 468-3420.
Eval Division: San Joaquin County Environmental Health
Eval Program: HMRRP
Eval Source: CERS,

Affiliation:
Affiliation Type Desc: Environmental Contact
Entity Name: Michael Brentt
Entity Title: Not reported
Affiliation Address: P.O. Box 66001
Affiliation City: Stockton
Affiliation State: CA
Affiliation Country: Not reported
Affiliation Zip: Not reported

CONCRETE INC (MANTECA) (Continued) **S121752372**

Affiliation Phone: ,

Affiliation Type Desc: Facility Mailing Address
Entity Name: Mailing Address
Entity Title: Not reported
Affiliation Address: PO BOX 66001
Affiliation City: STOCKTON
Affiliation State: CA
Affiliation Country: Not reported
Affiliation Zip: 95206
Affiliation Phone: ,

Affiliation Type Desc: Identification Signer
Entity Name: Michael Brentt
Entity Title: QC/QA
Affiliation Address: Not reported
Affiliation City: Not reported
Affiliation State: Not reported
Affiliation Country: Not reported
Affiliation Zip: Not reported
Affiliation Phone: ,

Affiliation Type Desc: CUPA District
Entity Name: San Joaquin Cnty Env Health
Entity Title: Not reported
Affiliation Address: 1868 East Hazelton Avenue
Affiliation City: Stockton
Affiliation State: CA
Affiliation Country: Not reported
Affiliation Zip: 95205-6232
Affiliation Phone: (209) 468-3420,

Affiliation Type Desc: Legal Owner
Entity Name: CONCRETE INC
Entity Title: Not reported
Affiliation Address: PO BOX 66001
Affiliation City: STOCKTON
Affiliation State: CA
Affiliation Country: United States
Affiliation Zip: 95206
Affiliation Phone: (209) 933-6980,

Affiliation Type Desc: Document Preparer
Entity Name: Michael Brentt
Entity Title: Not reported
Affiliation Address: Not reported
Affiliation City: Not reported
Affiliation State: Not reported
Affiliation Country: Not reported
Affiliation Zip: Not reported
Affiliation Phone: ,

Affiliation Type Desc: Operator
Entity Name: Concrete Inc.
Entity Title: Not reported
Affiliation Address: Not reported
Affiliation City: Not reported

CONCRETE INC (MANTECA) (Continued) **S121752372**

Affiliation State:	Not reported
Affiliation Country:	Not reported
Affiliation Zip:	Not reported
Affiliation Phone:	(209) 933-6980,
Affiliation Type Desc:	Parent Corporation
Entity Name:	CONCRETE INC (MANTECA)
Entity Title:	Not reported
Affiliation Address:	Not reported
Affiliation City:	Not reported
Affiliation State:	Not reported
Affiliation Country:	Not reported
Affiliation Zip:	Not reported
Affiliation Phone:	,

I83 **CONCRETE INC** **UST** **U004260411**
SSW **450 E WETMORE ST** **N/A**
< 1/8 **MANTECA, CA 95336**
0.110 mi.
579 ft. **Site 6 of 7 in cluster I**

Relative: UST SAN JOAQUIN:
Lower

Actual:
37 ft.

Name:	CONCRETE INC
Address:	450 E WETMORE ST
City,State,Zip:	MANTECA, CA 95336
Region:	SJ
Facility Id:	FA0005002
Mail Address:	450 E WETMORE
Mail Address 2:	Not reported
Mail Care of:	CONCRETE INC
Mail City,St,Zip:	MANTECA, CA 95336
Tank Rec ID:	Not reported
Tank Number:	1
Tank Status:	02 - Inactive, non-billable
Tank Capacity:	2000
Product Type Desc:	09 - OTHER PETROLEUM
Program Element:	2380
Decode for Program Element:	2380 - ADDITIONAL EXISTING UST - obsolete
Chemical Form:	(none)
CAS#:	Not reported
CERS ID:	Not reported
Cross Ref Tank ID:	Not reported
LEA ID:	9
Common Name:	Not reported
Date Installed:	Not reported
Date of Closure:	Not reported
Latitude:	Not reported
Longitude:	Not reported

I84 **CONCRETE INC.** **SWEEPS UST** **S101593334**
SSW **450 E WETMORE** **CA FID UST** **N/A**
< 1/8 **MANTECA, CA 95336** **EMI**
0.110 mi. **NPDES**
579 ft. **Site 7 of 7 in cluster I** **CIWQS**
CERS

Relative:
Lower

Actual:
37 ft.

SWEEPS UST:

Name:	CONCRETE, INC
Address:	450 E WETMORE
City:	MANTECA
Status:	Not reported
Comp Number:	2335
Number:	Not reported
Board Of Equalization:	44-025005
Referral Date:	Not reported
Action Date:	Not reported
Created Date:	Not reported
Owner Tank Id:	Not reported
SWRCB Tank Id:	39-000-002335-000001
Tank Status:	Not reported
Capacity:	2000
Active Date:	Not reported
Tank Use:	M.V. FUEL
STG:	PRODUCT
Content:	DIESEL
Number Of Tanks:	1

CA FID UST:

Facility ID:	39003741
Regulated By:	UTNKI
Regulated ID:	Not reported
Cortese Code:	Not reported
SIC Code:	Not reported
Facility Phone:	2092398100
Mail To:	Not reported
Mailing Address:	P O BOX 66001
Mailing Address 2:	Not reported
Mailing City,St,Zip:	MANTECA 95336
Contact:	Not reported
Contact Phone:	Not reported
DUNs Number:	Not reported
NPDES Number:	Not reported
EPA ID:	Not reported
Comments:	Not reported
Status:	Inactive

EMI:

Name:	CONCRETE INC.
Address:	450 E WETMORE
City,State,Zip:	MANTECA, CA 95336
Year:	2008
County Code:	39
Air Basin:	SJV
Facility ID:	232
Air District Name:	SJU
SIC Code:	3273
Air District Name:	SAN JOAQUIN VALLEY UNIFIED APCD

CONCRETE INC. (Continued) **S101593334**

Community Health Air Pollution Info System: Not reported
Consolidated Emission Reporting Rule: Not reported
Total Organic Hydrocarbon Gases Tons/Yr: 0
Reactive Organic Gases Tons/Yr: 0
Carbon Monoxide Emissions Tons/Yr: 0
NOX - Oxides of Nitrogen Tons/Yr: 0
SOX - Oxides of Sulphur Tons/Yr: 0
Particulate Matter Tons/Yr: .57200434239130434 78
Part. Matter 10 Micrometers and Smllr Tons/Yr:.526243995

Name: CONCRETE INC.
Address: 450 E WETMORE
City,State,Zip: MANTECA, CA 95336
Year: 2009
County Code: 39
Air Basin: SJV
Facility ID: 232
Air District Name: SJU
SIC Code: 3273
Air District Name: SAN JOAQUIN VALLEY UNIFIED APCD
Community Health Air Pollution Info System: Not reported
Consolidated Emission Reporting Rule: Not reported
Total Organic Hydrocarbon Gases Tons/Yr: 0
Reactive Organic Gases Tons/Yr: 0
Carbon Monoxide Emissions Tons/Yr: 0
NOX - Oxides of Nitrogen Tons/Yr: 0
SOX - Oxides of Sulphur Tons/Yr: 0
Particulate Matter Tons/Yr: 0.165949228260869
Part. Matter 10 Micrometers and Smllr Tons/Yr:0.15267328999999999

Name: CONCRETE INC.
Address: 450 E WETMORE
City,State,Zip: MANTECA, CA 95336
Year: 2010
County Code: 39
Air Basin: SJV
Facility ID: 232
Air District Name: SJU
SIC Code: 3273
Air District Name: SAN JOAQUIN VALLEY UNIFIED APCD
Community Health Air Pollution Info System: Not reported
Consolidated Emission Reporting Rule: Not reported
Total Organic Hydrocarbon Gases Tons/Yr: 0
Reactive Organic Gases Tons/Yr: 0
Carbon Monoxide Emissions Tons/Yr: 0
NOX - Oxides of Nitrogen Tons/Yr: 0
SOX - Oxides of Sulphur Tons/Yr: 0
Particulate Matter Tons/Yr: 0.13736377717391299
Part. Matter 10 Micrometers and Smllr Tons/Yr:0.12637467499999999

Name: CONCRETE INC.
Address: 450 E WETMORE
City,State,Zip: MANTECA, CA 95336
Year: 2011
County Code: 39
Air Basin: SJV
Facility ID: 232

CONCRETE INC. (Continued) **S101593334**

Air District Name:	SJU
SIC Code:	3273
Air District Name:	SAN JOAQUIN VALLEY UNIFIED APCD
Community Health Air Pollution Info System:	Not reported
Consolidated Emission Reporting Rule:	Not reported
Total Organic Hydrocarbon Gases Tons/Yr:	0
Reactive Organic Gases Tons/Yr:	0
Carbon Monoxide Emissions Tons/Yr:	0
NOX - Oxides of Nitrogen Tons/Yr:	0
SOX - Oxides of Sulphur Tons/Yr:	0
Particulate Matter Tons/Yr:	0.1656342663
Part. Matter 10 Micrometers and Smllr Tons/Yr:	0.152383525

Name:	CONCRETE INC.
Address:	450 E WETMORE
City,State,Zip:	MANTECA, CA 95336
Year:	2012
County Code:	39
Air Basin:	SJV
Facility ID:	232
Air District Name:	SJU
SIC Code:	3273
Air District Name:	SAN JOAQUIN VALLEY UNIFIED APCD
Community Health Air Pollution Info System:	Not reported
Consolidated Emission Reporting Rule:	Not reported
Total Organic Hydrocarbon Gases Tons/Yr:	0
Reactive Organic Gases Tons/Yr:	0
Carbon Monoxide Emissions Tons/Yr:	0
NOX - Oxides of Nitrogen Tons/Yr:	0
SOX - Oxides of Sulphur Tons/Yr:	0
Particulate Matter Tons/Yr:	0.31087524457
Part. Matter 10 Micrometers and Smllr Tons/Yr:	0.286005225

Name:	CONCRETE INC.
Address:	450 E WETMORE
City,State,Zip:	MANTECA, CA 95336
Year:	2013
County Code:	39
Air Basin:	SJV
Facility ID:	232
Air District Name:	SJU
SIC Code:	3273
Air District Name:	SAN JOAQUIN VALLEY UNIFIED APCD
Community Health Air Pollution Info System:	Not reported
Consolidated Emission Reporting Rule:	Not reported
Total Organic Hydrocarbon Gases Tons/Yr:	0
Reactive Organic Gases Tons/Yr:	0
Carbon Monoxide Emissions Tons/Yr:	0
NOX - Oxides of Nitrogen Tons/Yr:	0
SOX - Oxides of Sulphur Tons/Yr:	0
Particulate Matter Tons/Yr:	1.954064125
Part. Matter 10 Micrometers and Smllr Tons/Yr:	0.78162565

Name:	CONCRETE INC.
Address:	450 E WETMORE
City,State,Zip:	MANTECA, CA 95336
Year:	2014

CONCRETE INC. (Continued) **S101593334**

County Code:	39
Air Basin:	SJV
Facility ID:	232
Air District Name:	SJU
SIC Code:	3273
Air District Name:	SAN JOAQUIN VALLEY APCD
Community Health Air Pollution Info System:	Not reported
Consolidated Emission Reporting Rule:	Not reported
Total Organic Hydrocarbon Gases Tons/Yr:	0
Reactive Organic Gases Tons/Yr:	0
Carbon Monoxide Emissions Tons/Yr:	0
NOX - Oxides of Nitrogen Tons/Yr:	0
SOX - Oxides of Sulphur Tons/Yr:	0
Particulate Matter Tons/Yr:	1.2681967125
Part. Matter 10 Micrometers and Smllr Tons/Yr:	0.507278685

Name:	CONCRETE INC.
Address:	450 E WETMORE
City,State,Zip:	MANTECA, CA 95336
Year:	2015
County Code:	39
Air Basin:	SJV
Facility ID:	232
Air District Name:	SJU
SIC Code:	3273
Air District Name:	SAN JOAQUIN VALLEY APCD
Community Health Air Pollution Info System:	Not reported
Consolidated Emission Reporting Rule:	Not reported
Total Organic Hydrocarbon Gases Tons/Yr:	0
Reactive Organic Gases Tons/Yr:	0
Carbon Monoxide Emissions Tons/Yr:	0
NOX - Oxides of Nitrogen Tons/Yr:	0
SOX - Oxides of Sulphur Tons/Yr:	0
Particulate Matter Tons/Yr:	1.50160825
Part. Matter 10 Micrometers and Smllr Tons/Yr:	0.6006433

Name:	CONCRETE INC.
Address:	450 E WETMORE
City,State,Zip:	MANTECA, CA 95336
Year:	2016
County Code:	39
Air Basin:	SJV
Facility ID:	232
Air District Name:	SJU
SIC Code:	3273
Air District Name:	SAN JOAQUIN VALLEY APCD
Community Health Air Pollution Info System:	Not reported
Consolidated Emission Reporting Rule:	Not reported
Total Organic Hydrocarbon Gases Tons/Yr:	Not reported
Reactive Organic Gases Tons/Yr:	Not reported
Carbon Monoxide Emissions Tons/Yr:	Not reported
NOX - Oxides of Nitrogen Tons/Yr:	Not reported
SOX - Oxides of Sulphur Tons/Yr:	Not reported
Particulate Matter Tons/Yr:	2.2380848
Part. Matter 10 Micrometers and Smllr Tons/Yr:	0.89523392

Name:	CONCRETE INC.

CONCRETE INC. (Continued) **S101593334**

Address:	450 E WETMORE
City,State,Zip:	MANTECA, CA 95336
Year:	2017
County Code:	39
Air Basin:	SJV
Facility ID:	232
Air District Name:	SJU
SIC Code:	3273
Air District Name:	SAN JOAQUIN VALLEY APCD
Community Health Air Pollution Info System:	Not reported
Consolidated Emission Reporting Rule:	Not reported
Total Organic Hydrocarbon Gases Tons/Yr:	Not reported
Reactive Organic Gases Tons/Yr:	Not reported
Carbon Monoxide Emissions Tons/Yr:	Not reported
NOX - Oxides of Nitrogen Tons/Yr:	Not reported
SOX - Oxides of Sulphur Tons/Yr:	Not reported
Particulate Matter Tons/Yr:	3.2876215875
Part. Matter 10 Micrometers and Smllr Tons/Yr:	1.315048635

Name:	CONCRETE INC.
Address:	450 E WETMORE
City,State,Zip:	MANTECA, CA 95336
Year:	2018
County Code:	39
Air Basin:	SJV
Facility ID:	232
Air District Name:	SJU
SIC Code:	3273
Air District Name:	SAN JOAQUIN VALLEY APCD
Community Health Air Pollution Info System:	Not reported
Consolidated Emission Reporting Rule:	Not reported
Total Organic Hydrocarbon Gases Tons/Yr:	Not reported
Reactive Organic Gases Tons/Yr:	Not reported
Carbon Monoxide Emissions Tons/Yr:	Not reported
NOX - Oxides of Nitrogen Tons/Yr:	Not reported
SOX - Oxides of Sulphur Tons/Yr:	Not reported
Particulate Matter Tons/Yr:	2.4811893125
Part. Matter 10 Micrometers and Smllr Tons/Yr:	0.992475725

Name:	CONCRETE INC.
Address:	450 E WETMORE
City,State,Zip:	MANTECA, CA 95336
Year:	2019
County Code:	39
Air Basin:	SJV
Facility ID:	232
Air District Name:	SJU
SIC Code:	3273
Air District Name:	SAN JOAQUIN VALLEY APCD
Community Health Air Pollution Info System:	Not reported
Consolidated Emission Reporting Rule:	Not reported
Total Organic Hydrocarbon Gases Tons/Yr:	Not reported
Reactive Organic Gases Tons/Yr:	Not reported
Carbon Monoxide Emissions Tons/Yr:	Not reported
NOX - Oxides of Nitrogen Tons/Yr:	Not reported
SOX - Oxides of Sulphur Tons/Yr:	Not reported
Particulate Matter Tons/Yr:	0.84728098

CONCRETE INC. (Continued) **S101593334**

Part. Matter 10 Micrometers and Smllr Tons/Yr:0.338912392

Name:	CONCRETE INC.
Address:	450 E WETMORE
City,State,Zip:	MANTECA, CA 95336
Year:	2020
County Code:	39
Air Basin:	SJV
Facility ID:	232
Air District Name:	SJU
SIC Code:	3273
Air District Name:	SAN JOAQUIN VALLEY APCD
Community Health Air Pollution Info System:	Not reported
Consolidated Emission Reporting Rule:	Not reported
Total Organic Hydrocarbon Gases Tons/Yr:	Not reported
Reactive Organic Gases Tons/Yr:	Not reported
Carbon Monoxide Emissions Tons/Yr:	Not reported
NOX - Oxides of Nitrogen Tons/Yr:	Not reported
SOX - Oxides of Sulphur Tons/Yr:	Not reported
Particulate Matter Tons/Yr:	2.8951721475
Part. Matter 10 Micrometers and Smllr Tons/Yr:	1.158068859

NPDES:

Name:	CONCRETE INC DBA KNIFE RIVER MANTECA PLANT
Address:	450 E WETMORE ST
City,State,Zip:	MANTECA, CA 95337
Facility Status:	Not reported
NPDES Number:	Not reported
Region:	Not reported
Agency Number:	Not reported
Regulatory Measure ID:	Not reported
Place ID:	Not reported
Order Number:	Not reported
WDID:	5S39I006069
Regulatory Measure Type:	Industrial
Program Type:	Not reported
Adoption Date Of Regulatory Measure:	Not reported
Effective Date Of Regulatory Measure:	Not reported
Termination Date Of Regulatory Measure:	Not reported
Expiration Date Of Regulatory Measure:	Not reported
Discharge Address:	Not reported
Discharge Name:	Not reported
Discharge City:	Not reported
Discharge State:	Not reported
Discharge Zip:	Not reported
Status:	Active
Status Date:	04/20/1992
Operator Name:	Concrete Inc
Operator Address:	PO Box 66001
Operator City:	Stockton
Operator State:	California
Operator Zip:	95206

NPDES as of 03/2018:

NPDES Number:	Not reported
Status:	Not reported
Agency Number:	Not reported

CONCRETE INC. (Continued) **S101593334**

Region:	5S
Regulatory Measure ID:	201645
Order Number:	Not reported
Regulatory Measure Type:	Industrial
Place ID:	Not reported
WDID:	5S39I006069
Program Type:	Not reported
Adoption Date Of Regulatory Measure:	Not reported
Effective Date Of Regulatory Measure:	Not reported
Expiration Date Of Regulatory Measure:	Not reported
Termination Date Of Regulatory Measure:	Not reported
Discharge Name:	Not reported
Discharge Address:	Not reported
Discharge City:	Not reported
Discharge State:	Not reported
Discharge Zip:	Not reported
Received Date:	05/09/2008
Processed Date:	04/20/1992
Status:	Active
Status Date:	04/20/1992
Place Size:	1.87
Place Size Unit:	Acres
Contact:	David Smith
Contact Title:	Operations Manager
Contact Phone:	209-933-6980
Contact Phone Ext:	Not reported
Contact Email:	david.smith@kniferiver.com
Operator Name:	Concrete Inc
Operator Address:	PO Box 66001
Operator City:	Stockton
Operator State:	California
Operator Zip:	95206
Operator Contact:	Dustin Hiehle
Operator Contact Title:	Safety Manager
Operator Contact Phone:	2096336980
Operator Contact Phone Ext:	Not reported
Operator Contact Email:	dustin.hiehle@kniferiver.com
Operator Type:	Private Business
Developer:	Not reported
Developer Address:	Not reported
Developer City:	Not reported
Developer State:	California
Developer Zip:	Not reported
Developer Contact:	Not reported
Developer Contact Title:	Not reported
Constype Linear Utility Ind:	Not reported
Emergency Phone:	209-633-6980
Emergency Phone Ext:	Not reported
Constype Above Ground Ind:	Not reported
Constype Below Ground Ind:	Not reported
Constype Cable Line Ind:	Not reported
Constype Comm Line Ind:	Not reported
Constype Commertial Ind:	Not reported
Constype Electrical Line Ind:	Not reported
Constype Gas Line Ind:	Not reported
Constype Industrial Ind:	Not reported
Constype Other Description:	Not reported

CONCRETE INC. (Continued) **S101593334**

Constype Other Ind:	Not reported
Constype Recons Ind:	Not reported
Constype Residential Ind:	Not reported
Constype Transport Ind:	Not reported
Constype Utility Description:	Not reported
Constype Utility Ind:	Not reported
Constype Water Sewer Ind:	Not reported
Dir Discharge Uswater Ind:	N
Receiving Water Name:	San Joaquin River
Certifier:	Steve Essoyan
Certifier Title:	Regional Preseident
Certification Date:	25-JUN-15
Primary Sic:	3273-Ready-Mixed Concrete
Secondary Sic:	Not reported
Tertiary Sic:	Not reported
NPDES Number:	CAS000001
Status:	Active
Agency Number:	0
Region:	5S
Regulatory Measure ID:	201645
Order Number:	97-03-DWQ
Regulatory Measure Type:	Enrollee
Place ID:	Not reported
WDID:	5S39I006069
Program Type:	Industrial
Adoption Date Of Regulatory Measure:	Not reported
Effective Date Of Regulatory Measure:	04/20/1992
Expiration Date Of Regulatory Measure:	Not reported
Termination Date Of Regulatory Measure:	Not reported
Discharge Name:	Concrete Inc
Discharge Address:	PO Box 66001
Discharge City:	Stockton
Discharge State:	California
Discharge Zip:	95206
Received Date:	Not reported
Processed Date:	Not reported
Status:	Not reported
Status Date:	Not reported
Place Size:	Not reported
Place Size Unit:	Not reported
Contact:	Not reported
Contact Title:	Not reported
Contact Phone:	Not reported
Contact Phone Ext:	Not reported
Contact Email:	Not reported
Operator Name:	Not reported
Operator Address:	Not reported
Operator City:	Not reported
Operator State:	Not reported
Operator Zip:	Not reported
Operator Contact:	Not reported
Operator Contact Title:	Not reported
Operator Contact Phone:	Not reported
Operator Contact Phone Ext:	Not reported
Operator Contact Email:	Not reported
Operator Type:	Not reported

CONCRETE INC. (Continued) **S101593334**

Developer:	Not reported
Developer Address:	Not reported
Developer City:	Not reported
Developer State:	Not reported
Developer Zip:	Not reported
Developer Contact:	Not reported
Developer Contact Title:	Not reported
Constype Linear Utility Ind:	Not reported
Emergency Phone:	Not reported
Emergency Phone Ext:	Not reported
Constype Above Ground Ind:	Not reported
Constype Below Ground Ind:	Not reported
Constype Cable Line Ind:	Not reported
Constype Comm Line Ind:	Not reported
Constype Commertial Ind:	Not reported
Constype Electrical Line Ind:	Not reported
Constype Gas Line Ind:	Not reported
Constype Industrial Ind:	Not reported
Constype Other Description:	Not reported
Constype Other Ind:	Not reported
Constype Recons Ind:	Not reported
Constype Residential Ind:	Not reported
Constype Transport Ind:	Not reported
Constype Utility Description:	Not reported
Constype Utility Ind:	Not reported
Constype Water Sewer Ind:	Not reported
Dir Discharge Uswater Ind:	Not reported
Receiving Water Name:	Not reported
Certifier:	Not reported
Certifier Title:	Not reported
Certification Date:	Not reported
Primary Sic:	Not reported
Secondary Sic:	Not reported
Tertiary Sic:	Not reported

Name:	CONCRETE INC DBA KNIFE RIVER MANTECA PLANT
Address:	450 E WETMORE ST
City,State,Zip:	MANTECA, CA 95337
Facility Status:	Active
NPDES Number:	CAS000001
Region:	5S
Agency Number:	0
Regulatory Measure ID:	201645
Place ID:	Not reported
Order Number:	97-03-DWQ
WDID:	5S39I006069
Regulatory Measure Type:	Enrollee
Program Type:	Industrial
Adoption Date Of Regulatory Measure:	Not reported
Effective Date Of Regulatory Measure:	04/20/1992
Termination Date Of Regulatory Measure:	Not reported
Expiration Date Of Regulatory Measure:	Not reported
Discharge Address:	PO Box 66001
Discharge Name:	Concrete Inc
Discharge City:	Stockton
Discharge State:	California

CONCRETE INC. (Continued) **S101593334**

Discharge Zip:	95206
Status:	Not reported
Status Date:	Not reported
Operator Name:	Not reported
Operator Address:	Not reported
Operator City:	Not reported
Operator State:	Not reported
Operator Zip:	Not reported

NPDES as of 03/2018:

NPDES Number:	Not reported
Status:	Not reported
Agency Number:	Not reported
Region:	5S
Regulatory Measure ID:	201645
Order Number:	Not reported
Regulatory Measure Type:	Industrial
Place ID:	Not reported
WDID:	5S39I006069
Program Type:	Not reported
Adoption Date Of Regulatory Measure:	Not reported
Effective Date Of Regulatory Measure:	Not reported
Expiration Date Of Regulatory Measure:	Not reported
Termination Date Of Regulatory Measure:	Not reported
Discharge Name:	Not reported
Discharge Address:	Not reported
Discharge City:	Not reported
Discharge State:	Not reported
Discharge Zip:	Not reported
Received Date:	05/09/2008
Processed Date:	04/20/1992
Status:	Active
Status Date:	04/20/1992
Place Size:	1.87
Place Size Unit:	Acres
Contact:	David Smith
Contact Title:	Operations Manager
Contact Phone:	209-933-6980
Contact Phone Ext:	Not reported
Contact Email:	david.smith@kniferiver.com
Operator Name:	Concrete Inc
Operator Address:	PO Box 66001
Operator City:	Stockton
Operator State:	California
Operator Zip:	95206
Operator Contact:	Dustin Hiehle
Operator Contact Title:	Safety Manager
Operator Contact Phone:	2096336980
Operator Contact Phone Ext:	Not reported
Operator Contact Email:	dustin.hiehle@kniferiver.com
Operator Type:	Private Business
Developer:	Not reported
Developer Address:	Not reported
Developer City:	Not reported
Developer State:	California
Developer Zip:	Not reported
Developer Contact:	Not reported
Developer Contact Title:	Not reported

CONCRETE INC. (Continued) **S101593334**

Constype Linear Utility Ind:	Not reported
Emergency Phone:	209-633-6980
Emergency Phone Ext:	Not reported
Constype Above Ground Ind:	Not reported
Constype Below Ground Ind:	Not reported
Constype Cable Line Ind:	Not reported
Constype Comm Line Ind:	Not reported
Constype Commertial Ind:	Not reported
Constype Electrical Line Ind:	Not reported
Constype Gas Line Ind:	Not reported
Constype Industrial Ind:	Not reported
Constype Other Description:	Not reported
Constype Other Ind:	Not reported
Constype Recons Ind:	Not reported
Constype Residential Ind:	Not reported
Constype Transport Ind:	Not reported
Constype Utility Description:	Not reported
Constype Utility Ind:	Not reported
Constype Water Sewer Ind:	Not reported
Dir Discharge Uswater Ind:	N
Receiving Water Name:	San Joaquin River
Certifier:	Steve Essoyan
Certifier Title:	Regional Preseident
Certification Date:	25-JUN-15
Primary Sic:	3273-Ready-Mixed Concrete
Secondary Sic:	Not reported
Tertiary Sic:	Not reported
NPDES Number:	CAS000001
Status:	Active
Agency Number:	0
Region:	5S
Regulatory Measure ID:	201645
Order Number:	97-03-DWQ
Regulatory Measure Type:	Enrollee
Place ID:	Not reported
WDID:	5S39I006069
Program Type:	Industrial
Adoption Date Of Regulatory Measure:	Not reported
Effective Date Of Regulatory Measure:	04/20/1992
Expiration Date Of Regulatory Measure:	Not reported
Termination Date Of Regulatory Measure:	Not reported
Discharge Name:	Concrete Inc
Discharge Address:	PO Box 66001
Discharge City:	Stockton
Discharge State:	California
Discharge Zip:	95206
Received Date:	Not reported
Processed Date:	Not reported
Status:	Not reported
Status Date:	Not reported
Place Size:	Not reported
Place Size Unit:	Not reported
Contact:	Not reported
Contact Title:	Not reported
Contact Phone:	Not reported
Contact Phone Ext:	Not reported

CONCRETE INC. (Continued) **S101593334**

Contact Email:	Not reported
Operator Name:	Not reported
Operator Address:	Not reported
Operator City:	Not reported
Operator State:	Not reported
Operator Zip:	Not reported
Operator Contact:	Not reported
Operator Contact Title:	Not reported
Operator Contact Phone:	Not reported
Operator Contact Phone Ext:	Not reported
Operator Contact Email:	Not reported
Operator Type:	Not reported
Developer:	Not reported
Developer Address:	Not reported
Developer City:	Not reported
Developer State:	Not reported
Developer Zip:	Not reported
Developer Contact:	Not reported
Developer Contact Title:	Not reported
Constype Linear Utility Ind:	Not reported
Emergency Phone:	Not reported
Emergency Phone Ext:	Not reported
Constype Above Ground Ind:	Not reported
Constype Below Ground Ind:	Not reported
Constype Cable Line Ind:	Not reported
Constype Comm Line Ind:	Not reported
Constype Commertial Ind:	Not reported
Constype Electrical Line Ind:	Not reported
Constype Gas Line Ind:	Not reported
Constype Industrial Ind:	Not reported
Constype Other Description:	Not reported
Constype Other Ind:	Not reported
Constype Recons Ind:	Not reported
Constype Residential Ind:	Not reported
Constype Transport Ind:	Not reported
Constype Utility Description:	Not reported
Constype Utility Ind:	Not reported
Constype Water Sewer Ind:	Not reported
Dir Discharge Uswater Ind:	Not reported
Receiving Water Name:	Not reported
Certifier:	Not reported
Certifier Title:	Not reported
Certification Date:	Not reported
Primary Sic:	Not reported
Secondary Sic:	Not reported
Tertiary Sic:	Not reported

CIWQS:

Name:	CONCRETE INC DBA KNIFE RIVER MANTECA PLANT
Address:	450 E WETMORE ST
City,State,Zip:	MANTECA, CA 95337
Agency:	Concrete Inc
Agency Address:	PO Box 66001, Stockton, CA 95206
Place/Project Type:	Industrial - Ready-Mixed Concrete
SIC/NAICS:	3273
Region:	5S

CONCRETE INC. (Continued) **S101593334**

Program:	INDSTW
Regulatory Measure Status:	Active
Regulatory Measure Type:	Storm water industrial
Order Number:	2014-0057-DWQ
WDID:	5S39I006069
NPDES Number:	CAS000001
Adoption Date:	Not reported
Effective Date:	04/20/1992
Termination Date:	Not reported
Expiration/Review Date:	Not reported
Design Flow:	Not reported
Major/Minor:	Not reported
Complexity:	Not reported
TTWQ:	Not reported
Enforcement Actions within 5 years:	0
Violations within 5 years:	0
Latitude:	37.79137
Longitude:	-121.21135

CERS:

Name:	CONCRETE INC DBA KNIFE RIVER MANTECA PLANT
Address:	450 E WETMORE ST
City,State,Zip:	MANTECA, CA 95337
Site ID:	529687
CERS ID:	215435
CERS Description:	Industrial Facility Storm Water

Violations:

Site ID:	529687
Site Name:	Concrete Inc dba Knife River Manteca Plant
Violation Date:	03-30-2006
Citation:	2014-0057-DWQ - Industrial General Permit
Violation Description:	SW - Deficient Report
Violation Notes:	NOV for submitting an incomplete annual report for 2005/2006
Violation Division:	Water Boards
Violation Program:	INDSTW
Violation Source:	SMARTS,

Evaluation:

Eval General Type:	Compliance Evaluation Inspection
Eval Date:	10-10-2017
Violations Found:	No
Eval Type:	Industrial Storm Water Compliance Evaluation
Eval Notes:	See attached inspection report.
Eval Division:	Water Boards
Eval Program:	INDSTW
Eval Source:	SMARTS,

Enforcement Action:

Site ID:	529687
Site Name:	Concrete Inc dba Knife River Manteca Plant
Site Address:	450 E WETMORE ST
Site City:	MANTECA
Site Zip:	95337
Enf Action Date:	03-30-2007
Enf Action Type:	Notice of Violation

CONCRETE INC. (Continued) **S101593334**

Enf Action Description: Notice of Violation
Enf Action Notes: NOV for submitting incomplete annual report for 2005/2006.
Enf Action Division: Water Boards
Enf Action Program: INDSTW
Enf Action Source: SMARTS,

Affiliation:
Affiliation Type Desc: Owner/Operator
Entity Name: Concrete Inc
Entity Title: Operator
Affiliation Address: PO Box 66001
Affiliation City: Stockton
Affiliation State: CA
Affiliation Country: Not reported
Affiliation Zip: 95206
Affiliation Phone: ,

Name: CONCRETE INC
Address: 450 E WETMORE
City,State,Zip: MANTECA, CA 95336
Site ID: 461978
CERS ID: 110041008307
CERS Description: US EPA Air Emission Inventory System (EIS)

Affiliation:
Affiliation Type Desc: Operator
Entity Name: CONCRETE
Entity Title: OPERATOR
Affiliation Address: POBOX 66001
Affiliation City: STOCKTON
Affiliation State: CA
Affiliation Country: Not reported
Affiliation Zip: Not reported
Affiliation Phone: ,

Affiliation Type Desc: Environmental Contact
Entity Name: DUSTIN HIEHLE
Entity Title: ENVIRONMENTAL CONTACT
Affiliation Address: 1929 MOFFAT BLVD
Affiliation City: MANTECA
Affiliation State: CA
Affiliation Country: Not reported
Affiliation Zip: Not reported
Affiliation Phone: ,

Affiliation Type Desc: Environmental Contact
Entity Name: BOB LYBERGER
Entity Title: GENERAL MGR.
Affiliation Address: 1929 MOFFAT BLVD
Affiliation City: MANTECA
Affiliation State: CA
Affiliation Country: Not reported
Affiliation Zip: Not reported
Affiliation Phone: ,

Affiliation Type Desc: Facility Owner

CONCRETE INC. (Continued) **S101593334**

Entity Name: CONCRETE
Entity Title: OWNER
Affiliation Address: POBOX 66001
Affiliation City: STOCKTON
Affiliation State: CA
Affiliation Country: Not reported
Affiliation Zip: Not reported
Affiliation Phone: ,

J85 **ANTHONY'S AUTO REPAIR** **CERS HAZ WASTE** **S121765982**
West **265 MOFFAT BLVD** **N/A**
< 1/8 **MANTECA, CA 95336**
0.110 mi.
580 ft. **Site 4 of 4 in cluster J**

Relative:
Lower

Actual:
37 ft.

CERS HAZ WASTE:
Name: ANTHONY'S AUTO REPAIR
Address: 265 MOFFAT BLVD
City,State,Zip: MANTECA, CA 95336
Site ID: 358506
CERS ID: 10644427
CERS Description: Hazardous Waste Generator

Violations:
Site ID: 358506
Site Name: Anthony's Auto Repair
Violation Date: 09-29-2015
Citation: 22 CCR 12 66262.40(a) - California Code of Regulations, Title 22, Chapter 12, Section(s) 66262.40(a)
Violation Description: Failure to maintain uniform hazardous waste manifest, consolidated manifest, or bills of lading copies for three years.
Violation Notes: Returned to compliance on 11/02/2015. Copies of uniform manifests for the disposal of hazardous waste were not found on site. Reportedly this facility began operation in October of 2014. This facility shares the building with another family auto repair business located at 275 Moffat Blvd (Jack's Transmission Repair); the two facilities are interconnected and have a walkway between the two. According to Anthony Anacleto, the facility owner, he walks all his wastes (used oil, used antifreeze, waste absorbent, etc) and places it into his dad's hazardous waste storage area from which it's hauled away by a licensed hazardous waste hauler. Hazardous waste generators shall retain copies of all manifests signed off by the disposal facility and all receipts used in a consolidated manifesting procedure on site for three years and have them readily available for review. Begin a record keeping log which will document the date, the type and the quantity of the waste transfered from this facility to the neighboring [Truncated]
Violation Division: San Joaquin County Environmental Health
Violation Program: HW
Violation Source: CERS,

Site ID: 358506
Site Name: Anthony's Auto Repair
Violation Date: 09-29-2015
Citation: 40 CFR 1 262.34(d)(5)(iii) - U.S. Code of Federal Regulations, Title 40, Chapter 1, Section(s) 262.34(d)(5)(iii)
Violation Description: Failure to ensure employees are familiar with the handling and compliance of hazardous waste regulations and emergency response.

ANTHONY'S AUTO REPAIR (Continued) **S121765982**

Violation Notes:	Returned to compliance on 11/02/2015. At the time of inspection, it could not be demonstrated (not necessarily documented) that employees who handle hazardous waste were properly trained. The generator must ensure that all employees who handle hazardous waste are thoroughly familiar with proper waste handling and emergency procedures. Immediately provide training to all employees who handle hazardous waste and submit a copy of the training records to the EHD.
Violation Division:	San Joaquin County Environmental Health
Violation Program:	HW
Violation Source:	CERS,
Site ID:	358506
Site Name:	Anthony's Auto Repair
Violation Date:	09-29-2015
Citation:	HSC 6.5 25160.2 - California Health and Safety Code, Chapter 6.5, Section(s) 25160.2
Violation Description:	Failure to meet any of the following consolidated manifest requirements: 1) Legible receipts for each quantity of hazardous waste that is received from a generator, 2) The generator's information (name, address, identification number, contact person, telephone number of the generator, the signature of the generator or the generator's representative), 3) Date of the shipment, 4) The manifest number, 5) The volume or quantity of each waste stream received, 6) The name, address, and identification number of the authorized facility to which the hazardous waste will be transported, 7) The transporter's information (name, address, and identification number, the driver's signature), 8) A statement, signed by the generator, certifying that the generator has established a program to reduce the volume or quantity and toxicity of the hazardous waste to the degree economically practicable. 9) The generator shall retain each receipt for at least three years.
Violation Notes:	Returned to compliance on 11/02/2015. Copies of hazardous waste disposal records for were not found on site. Reportedly this facility began operation in October of 2014. This facility shares the building with another family auto repair business located at 275 Moffat Blvd (Jack's Transmission Repair); the two facilities are interconnected and have a walkway between the two. According to Anthony Anacleto, the facility owner, he walks all his wastes (used oil, used antifreeze, waste absorbent, etc) and places it into his dad's hazardous waste storage area from which it's hauled away by a licensed hazardous waste hauler. Hazardous waste generators shall retain copies of all manifests signed off by the disposal facility and all receipts used in a consolidated manifesting procedure on site for three years and have them readily available for review. Begin a record keeping log which will document the date, the type and the quantity of the waste transfered from this facility to the neighboring facility. Submit proof of [Truncated]
Violation Division:	San Joaquin County Environmental Health
Violation Program:	HW
Violation Source:	CERS,
Site ID:	358506
Site Name:	Anthony's Auto Repair
Violation Date:	09-29-2015
Citation:	HSC 6.11 25404(e)(4) - California Health and Safety Code, Chapter 6.11, Section(s) 25404(e)(4)
Violation Description:	Failure to report program data electronically.

ANTHONY'S AUTO REPAIR (Continued) **S121765982**

Violation Notes: Returned to compliance on 09/29/2015. A submission to the California Electronic Reporting System (CERS) for the hazardous waste program has not been made. Beginning January 1, 2013, all businesses are required to submit all new (or any changes to existing) hazardous waste information online to the CERS at http://cers.calepa.ca.gov. Be sure to include your hazardous waste activity in the Businesses Activities section in CERS in addition to any other relevant activities and required fields. Assisted in creating the CERS account (CERS ID 10644427), a submittal was made at the time of inspection. This was corrected on site.
Violation Division: San Joaquin County Environmental Health
Violation Program: HW
Violation Source: CERS,

Evaluation:
Eval General Type: Compliance Evaluation Inspection
Eval Date: 09-29-2015
Violations Found: Yes
Eval Type: Routine done by local agency
Eval Notes: Complete and submit a copy of the Return to Compliance Certification form to the EHD with a statement documenting the corrective actions that have been or will be taken for each violation, and any supporting paperwork, by October 29, 2015. Please be aware as of January 1, 2013, all businesses are required to submit all hazardous materials information online to the California Environmental Reporting System (CERS) at http://cers.calepa.ca.gov. Be sure to include your hazardous waste activity in the Businesses Activities section in CERS in addition to any other relevant activities and required fields. This facility generates the following wastes on infrequent basis, no reportable quantities of hazardous materials were noted at this facility at the time of inspection: -waste oil -waste antifreeze -used oil and gasoline filters -lead acid batteries -waste absorbent -oily mop water The following minor violations were corrected onsite at the time of [Truncated]
Eval Division: San Joaquin County Environmental Health
Eval Program: HW
Eval Source: CERS,

Enforcement Action:
Site ID: 358506
Site Name: Anthony's Auto Repair
Site Address: 265 MOFFAT BLVD
Site City: MANTECA
Site Zip: 95336
Enf Action Date: 09-29-2015
Enf Action Type: Notice of Violation (Unified Program)
Enf Action Description: Notice of Violation Issued by the Inspector at the Time of Inspection
Enf Action Notes: Not reported
Enf Action Division: San Joaquin County Environmental Health
Enf Action Program: HW
Enf Action Source: CERS,

Coordinates:
Site ID: 358506
Facility Name: Anthony's Auto Repair
Env Int Type Code: HWG

ANTHONY'S AUTO REPAIR (Continued) **S121765982**

Program ID: 10644427
Coord Name: Not reported
Ref Point Type Desc: Center of a facility or station.,
Latitude: 37.794840
Longitude: -121.214550

Affiliation:
Affiliation Type Desc: Legal Owner
Entity Name: Anthony Anacleto
Entity Title: Not reported
Affiliation Address: 265 Moffat blvd
Affiliation City: Manteca
Affiliation State: CA
Affiliation Country: United States
Affiliation Zip: 95336
Affiliation Phone: (209) 923-2801,

Affiliation Type Desc: Property Owner
Entity Name: anthony anacleto
Entity Title: Not reported
Affiliation Address: 2650 Moffat Blvd
Affiliation City: Manteca
Affiliation State: CA
Affiliation Country: United States
Affiliation Zip: 95336
Affiliation Phone: (209) 923-2801,

Affiliation Type Desc: CUPA District
Entity Name: San Joaquin Cnty Env Health
Entity Title: Not reported
Affiliation Address: 1868 East Hazelton Avenue
Affiliation City: Stockton
Affiliation State: CA
Affiliation Country: Not reported
Affiliation Zip: 95205-6232
Affiliation Phone: (209) 468-3420,

Affiliation Type Desc: Facility Mailing Address
Entity Name: Mailing Address
Entity Title: Not reported
Affiliation Address: 265 Moffat blvd
Affiliation City: Manteca
Affiliation State: CA
Affiliation Country: Not reported
Affiliation Zip: Not reported
Affiliation Phone: ,

Affiliation Type Desc: Operator
Entity Name: Anthony Anacleto
Entity Title: Not reported
Affiliation Address: Not reported
Affiliation City: Not reported
Affiliation State: Not reported
Affiliation Country: Not reported
Affiliation Zip: Not reported
Affiliation Phone: (209) 923-2801,

ANTHONY'S AUTO REPAIR (Continued) **S121765982**

Affiliation Type Desc:	Document Preparer
Entity Name:	anthony anacleto
Entity Title:	Not reported
Affiliation Address:	Not reported
Affiliation City:	Not reported
Affiliation State:	Not reported
Affiliation Country:	Not reported
Affiliation Zip:	Not reported
Affiliation Phone:	,

Affiliation Type Desc:	Environmental Contact
Entity Name:	Anthony Anacleto
Entity Title:	Not reported
Affiliation Address:	265 Moffat Blvd
Affiliation City:	Manteca
Affiliation State:	CA
Affiliation Country:	Not reported
Affiliation Zip:	95336
Affiliation Phone:	,

Affiliation Type Desc:	Identification Signer
Entity Name:	anthony anacleto
Entity Title:	Not reported
Affiliation Address:	Not reported
Affiliation City:	Not reported
Affiliation State:	Not reported
Affiliation Country:	Not reported
Affiliation Zip:	Not reported
Affiliation Phone:	,

Affiliation Type Desc:	Parent Corporation
Entity Name:	Anthony's Auto Repair
Entity Title:	Not reported
Affiliation Address:	Not reported
Affiliation City:	Not reported
Affiliation State:	Not reported
Affiliation Country:	Not reported
Affiliation Zip:	Not reported
Affiliation Phone:	,

G86 **PRO-TOUCH AUTO REPAIR** **CERS HAZ WASTE** **S113139363**
WNW **255 MOFFAT BLVD** **HAZNET** **N/A**
< 1/8 **MANTECA, CA 95336** **CERS**
0.114 mi. **HWTS**
601 ft. **Site 5 of 6 in cluster G**

Relative: **Lower**
Actual: **37 ft.**

CERS HAZ WASTE:

Name:	PRO-TOUCH AUTO REPAIR
Address:	255 MOFFAT BLVD
City,State,Zip:	MANTECA, CA 95336-5742
Site ID:	145073
CERS ID:	10183055
CERS Description:	Hazardous Waste Generator

HAZNET:

Name:	PRO-TOUCH AUTO REPAIR

PRO-TOUCH AUTO REPAIR (Continued) **S113139363**

Address:	255 MOFFAT BLVD
Address 2:	Not reported
City,State,Zip:	MANTECA, CA 953360000
Contact:	ALDO GAMEZ
Telephone:	2092399250
Mailing Name:	Not reported
Mailing Address:	255 MOFFAT BLVD
Year:	2019
Gepaid:	CAL000299266
TSD EPA ID:	AZR000521146
CA Waste Code:	352 - Other organic solids
Disposal Method:	H141 - Storage, Bulking, And/Or Transfer Off Site--No Treatment/Reovery (H010-H129) Or (H131-H135)
Tons:	0.15000
Year:	2014
Gepaid:	CAL000299266
TSD EPA ID:	CAT080012602
CA Waste Code:	223 - Unspecified oil-containing waste
Disposal Method:	H141 - Storage, Bulking, And/Or Transfer Off Site--No Treatment/Reovery (H010-H129) Or (H131-H135)
Tons:	0.17097
Year:	2013
Gepaid:	CAL000299266
TSD EPA ID:	CAT080012602
CA Waste Code:	223 - Unspecified oil-containing waste
Disposal Method:	H141 - Storage, Bulking, And/Or Transfer Off Site--No Treatment/Reovery (H010-H129) Or (H131-H135)
Tons:	0.14595
Year:	2012
Gepaid:	CAL000299266
TSD EPA ID:	CAT080012602
CA Waste Code:	223 - Unspecified oil-containing waste
Disposal Method:	H141 - Storage, Bulking, And/Or Transfer Off Site--No Treatment/Reovery (H010-H129) Or (H131-H135)
Tons:	0.5004
Year:	2011
Gepaid:	CAL000299266
TSD EPA ID:	CAT080012602
CA Waste Code:	223 - Unspecified oil-containing waste
Disposal Method:	H141 - Storage, Bulking, And/Or Transfer Off Site--No Treatment/Reovery (H010-H129) Or (H131-H135)
Tons:	0.2502
Year:	2009
Gepaid:	CAL000299266
TSD EPA ID:	UTD982589459
CA Waste Code:	134 - Aqueous solution with total organic residues less than 10 percent
Disposal Method:	H039 - Other Recovery Of Reclamation For Reuse Including Acid Regeneration, Organics Recovery Ect
Tons:	0.147

PRO-TOUCH AUTO REPAIR (Continued) **S113139363**

Year:	2008
Gepaid:	CAL000299266
TSD EPA ID:	CAL000190816
CA Waste Code:	221 - Waste oil and mixed oil
Disposal Method:	H141 - Storage, Bulking, And/Or Transfer Off Site--No Treatment/Reovery (H010-H129) Or (H131-H135)
Tons:	0.228

Year:	2006
Gepaid:	CAL000299266
TSD EPA ID:	CAL000190816
CA Waste Code:	221 - Waste oil and mixed oil
Disposal Method:	R01 - Recycler
Tons:	0.266

Detail Two:

Year:	2019
EM Manifest ID:	644903
Shipment Date:	9/18/2019
Receipt Date:	9/27/2019
Manifest Number:	018530486JJK
Generator EPA ID:	CAL000299266
Name:	PRO-TOUCH AUTO REPAIR
Address:	255 MOFFAT BLVD
Address 2:	Not reported
City:	MANTECA
Zip:	95336-0000
Telephone:	800-424-9300
Contact:	Not reported
Contact Telephone:	209-239-9250
Transporter 1 EPA ID:	CAD028277036
Transporter 1 Emergency Number:	Not reported
Transporter 2 EPA ID:	CAR000175422
Transporter 2 Emergency Number:	Not reported
TSDF EPA ID:	AZR000521146
TSDF Name:	YUMA YES 2 WASTE TRANSFER STATION
TSDF Address 1:	6500 S US HIGHWAY 95
TSDF Address 2:	Not reported
TSDF City:	YUMA
TSDF Zip:	85365
TSDF Telephone:	Not reported

State:

Year:	2019
EM Manifest ID:	644903
Generator EPA ID:	CAL000299266
Shipment Date:	2019-09-18
Manifest Number:	018530486JJK
Line Number:	1
Method Code:	H141
Quantity Tons:	0.15000
Quantity Waste:	300.000000
Quantity Unit:	P
Number of Containers:	2
Type of Container:	Metal drums, barrels, kegs
Quantity Type:	Pounds

PRO-TOUCH AUTO REPAIR (Continued) **S113139363**

State Code: 352

Additional Info:
Year: 2014
Gen EPA ID: CAL000299266

Shipment Date: 20140116
Creation Date: 3/6/2014 22:15:20
Receipt Date: 20140120
Manifest ID: 010191451JJK
Trans EPA ID: CAR000171017
Trans Name: FREMOUW ENVIRONMENTAL SERVICES INC
Trans 2 EPA ID: Not reported
Trans 2 Name: Not reported
TSDF EPA ID: CAT080012602
Trans Name: DK DIXON
TSDF Alt EPA ID: Not reported
TSDF Alt Name: Not reported
Waste Code Description: 223 - Unspecified oil-containing waste
RCRA Code: Not reported
Meth Code: H141 - Storage, Bulking, And/Or Transfer Off Site--No Treatment/Reovery (H010-H129) Or (H131-H135)
Quantity Tons: 0.17097
Waste Quantity: 41
Quantity Unit: G
Additional Code 1: Not reported
Additional Code 2: Not reported
Additional Code 3: Not reported
Additional Code 4: Not reported
Additional Code 5: Not reported

Additional Info:
Year: 2013
Gen EPA ID: CAL000299266

Shipment Date: 20130517
Creation Date: 7/25/2013 22:15:10
Receipt Date: 20130523
Manifest ID: 010197740JJK
Trans EPA ID: CAR000171017
Trans Name: FREMOUW ENVIRONMENTAL SERVICES INC
Trans 2 EPA ID: Not reported
Trans 2 Name: Not reported
TSDF EPA ID: CAT080012602
Trans Name: DK DIXON
TSDF Alt EPA ID: Not reported
TSDF Alt Name: Not reported
Waste Code Description: 223 - Unspecified oil-containing waste
RCRA Code: Not reported
Meth Code: H141 - Storage, Bulking, And/Or Transfer Off Site--No Treatment/Reovery (H010-H129) Or (H131-H135)
Quantity Tons: 0.14595
Waste Quantity: 35
Quantity Unit: G
Additional Code 1: Not reported

PRO-TOUCH AUTO REPAIR (Continued) **S113139363**

Additional Code 2: Not reported
Additional Code 3: Not reported
Additional Code 4: Not reported
Additional Code 5: Not reported

Additional Info:
Year: 2012
Gen EPA ID: CAL000299266

Shipment Date: 20121120
Creation Date: 1/19/2013 22:15:15
Receipt Date: 20121127
Manifest ID: 010196405JJK
Trans EPA ID: CAR000171017
Trans Name: FREMOUW ENVIRONMENTAL SERVICES INC
Trans 2 EPA ID: Not reported
Trans 2 Name: Not reported
TSDF EPA ID: CAT080012602
Trans Name: DK DIXON
TSDF Alt EPA ID: Not reported
TSDF Alt Name: Not reported
Waste Code Description: 223 - Unspecified oil-containing waste
RCRA Code: Not reported
Meth Code: H141 - Storage, Bulking, And/Or Transfer Off Site--No Treatment/Reovery (H010-H129) Or (H131-H135)
Quantity Tons: 0.3336
Waste Quantity: 80
Quantity Unit: G
Additional Code 1: Not reported
Additional Code 2: Not reported
Additional Code 3: Not reported
Additional Code 4: Not reported
Additional Code 5: Not reported

Shipment Date: 20120424
Creation Date: 7/3/2012 14:04:37
Receipt Date: 20120425
Manifest ID: 008681449JJK
Trans EPA ID: CAR000171017
Trans Name: FREMOUW ENVIRONMENTAL SERVICES INC
Trans 2 EPA ID: Not reported
Trans 2 Name: Not reported
TSDF EPA ID: CAT080012602
Trans Name: DK DIXON
TSDF Alt EPA ID: Not reported
TSDF Alt Name: Not reported
Waste Code Description: 223 - Unspecified oil-containing waste
RCRA Code: Not reported
Meth Code: H141 - Storage, Bulking, And/Or Transfer Off Site--No Treatment/Reovery (H010-H129) Or (H131-H135)
Quantity Tons: 0.1668
Waste Quantity: 40
Quantity Unit: G
Additional Code 1: Not reported
Additional Code 2: Not reported
Additional Code 3: Not reported
Additional Code 4: Not reported

PRO-TOUCH AUTO REPAIR (Continued) **S113139363**

Additional Code 5: Not reported

Additional Info:
Year: 2011
Gen EPA ID: CAL000299266

Shipment Date: 20111205
Creation Date: 3/12/2012 20:30:14
Receipt Date: 20111207
Manifest ID: 008680720JJK
Trans EPA ID: CAR000171017
Trans Name: FREMOUW ENVIRONMENTAL SERVICES INC
Trans 2 EPA ID: Not reported
Trans 2 Name: Not reported
TSDF EPA ID: CAT080012602
Trans Name: DK DIXON
TSDF Alt EPA ID: Not reported
TSDF Alt Name: Not reported
Waste Code Description: 223 - Unspecified oil-containing waste
RCRA Code: Not reported
Meth Code: H141 - Storage, Bulking, And/Or Transfer Off Site--No Treatment/Reovery (H010-H129) Or (H131-H135)
Quantity Tons: 0.2502
Waste Quantity: 60
Quantity Unit: G
Additional Code 1: Not reported
Additional Code 2: Not reported
Additional Code 3: Not reported
Additional Code 4: Not reported
Additional Code 5: Not reported

Additional Info:
Year: 2009
Gen EPA ID: CAL000299266

Shipment Date: 20090727
Creation Date: 3/5/2010 18:30:08
Receipt Date: 20090730
Manifest ID: 003844920JJK
Trans EPA ID: CAR000047167
Trans Name: CALIFORNIA COOLANT SERVICE
Trans 2 EPA ID: ORD980975692
Trans 2 Name: OIL REFINING CORP
TSDF EPA ID: UTD982589459
Trans Name: NUSET INDUSTRIES INC
TSDF Alt EPA ID: Not reported
TSDF Alt Name: Not reported
Waste Code Description: 134 - Aqueous solution with <10% total organic residues
RCRA Code: Not reported
Meth Code: H039 - Other Recovery Of Reclamation For Reuse Including Acid Regeneration, Organics Recovery Ect
Quantity Tons: 0.147
Waste Quantity: 35
Quantity Unit: G
Additional Code 1: Not reported
Additional Code 2: Not reported

PRO-TOUCH AUTO REPAIR (Continued) **S113139363**

Additional Code 3: Not reported
Additional Code 4: Not reported
Additional Code 5: Not reported

Additional Info:
Year: 2008
Gen EPA ID: CAL000299266

Shipment Date: 20080428
Creation Date: 6/9/2008 18:30:32
Receipt Date: 20080501
Manifest ID: 001738625FLE
Trans EPA ID: CAL000827878
Trans Name: AMERICAN VALLEY WASTE OIL
Trans 2 EPA ID: Not reported
Trans 2 Name: Not reported
TSDF EPA ID: CAL000190816
Trans Name: RIVERBANK OIL TRANSFER
TSDF Alt EPA ID: Not reported
TSDF Alt Name: Not reported
Waste Code Description: 221 - Waste oil and mixed oil
RCRA Code: Not reported
Meth Code: H141 - Storage, Bulking, And/Or Transfer Off Site--No Treatment/Reovery (H010-H129) Or (H131-H135)
Quantity Tons: 0.228
Waste Quantity: 60
Quantity Unit: G
Additional Code 1: Not reported
Additional Code 2: Not reported
Additional Code 3: Not reported
Additional Code 4: Not reported
Additional Code 5: Not reported

Additional Info:
Year: 2006
Gen EPA ID: CAL000299266

Shipment Date: 20060515
Creation Date: 9/14/2006 18:39:29
Receipt Date: 20060516
Manifest ID: 24716335
Trans EPA ID: CAL000827878
Trans Name: AMERICAN VALLEY WASTE OIL
Trans 2 EPA ID: Not reported
Trans 2 Name: Not reported
TSDF EPA ID: CAL000190816
Trans Name: RIVERBANK OIL TRANSFER
TSDF Alt EPA ID: CAL000190816
TSDF Alt Name: Not reported
Waste Code Description: 221 - Waste oil and mixed oil
RCRA Code: Not reported
Meth Code: R01 - Recycler
Quantity Tons: 0.266
Waste Quantity: 70
Quantity Unit: G
Additional Code 1: Not reported

PRO-TOUCH AUTO REPAIR (Continued) **S113139363**

Additional Code 2: Not reported
Additional Code 3: Not reported
Additional Code 4: Not reported
Additional Code 5: Not reported

CERS:
Name: PRO-TOUCH AUTO REPAIR
Address: 255 MOFFAT BLVD
City,State,Zip: MANTECA, CA 95336-5742
Site ID: 145073
CERS ID: 10183055
CERS Description: Chemical Storage Facilities

Violations:
Site ID: 145073
Site Name: PRO-TOUCH AUTO REPAIR
Violation Date: 08-19-2015
Citation: HSC 6.95 25508(a)(1) - California Health and Safety Code, Chapter 6.95, Section(s) 25508(a)(1)
Violation Description: Failure to complete and electronically submit hazardous material inventory information for all reportable hazardous materials on site at or above reportable quantities.
Violation Notes: Returned to compliance on 10/31/2015. 55 gallon drum of waste anti freeze was found on site and has not been reported. Any material that meets or exceeds the reportable quantity shall be reported in the facility's business plan. Immediately log into the California Environmental Reporting System (CERS) at http://cers.calepa.ca.gov/, add the materials to the hazardous material inventory, and submit to the EHD for approval.
Violation Division: San Joaquin County Environmental Health
Violation Program: HMRRP
Violation Source: CERS,

Site ID: 145073
Site Name: PRO-TOUCH AUTO REPAIR
Violation Date: 08-19-2015
Citation: HSC 6.95 25508.2 - California Health and Safety Code, Chapter 6.95, Section(s) 25508.2
Violation Description: Failure to annually review and electronically certify that the business plan is complete, accurate, and up-to-date.
Violation Notes: Returned to compliance on 10/31/2015. The business plan information has not been reviewed and resubmitted in the California Environmental Reporting System (CERS) annually. The hazardous materials inventory shall be submitted by January 15 of each calendar year and may be submitted beginning November 1 of the previous year. Immediately log into the CERS at http://cers.calepa.ca.gov/, enter the correct or updated information, and submit to the EHD for approval.
Violation Division: San Joaquin County Environmental Health
Violation Program: HMRRP
Violation Source: CERS,

Site ID: 145073
Site Name: PRO-TOUCH AUTO REPAIR
Violation Date: 03-08-2022
Citation: 40 CFR 1 265.174 - U.S. Code of Federal Regulations, Title 40, Chapter 1, Section(s) 265.174
Violation Description: Failure to inspect hazardous waste storage areas at least weekly and

PRO-TOUCH AUTO REPAIR (Continued) **S113139363**

look for leaking and deteriorating containers.

Violation Notes: Returned to compliance on 04/18/2022. OBSERVATION: Free staining oil was observed inside the secondary containment of the hazardous waste containers storing used/waste oil and antifreeze. REGULATION GUIDANCE: The owner or operator shall inspect areas used for container storage or transfer, at least weekly, looking for leaking containers and for deterioration of containers and the containment system caused by corrosion or other factors. CORRECTIVE ACTION: Immediately, begin conducting the necessary weekly inspections for all hazardous waste containers at this facility Provide a corrective action statement and supporting documentation to the San Joaquin County Environmental Health Department within 30 days.
Violation Division: San Joaquin County Environmental Health
Violation Program: HW
Violation Source: CERS,

Site ID: 145073
Site Name: PRO-TOUCH AUTO REPAIR
Violation Date: 10-09-2018
Citation: HSC 6.95 25505(c) - California Health and Safety Code, Chapter 6.95, Section(s) 25505(c)
Violation Description: Failure to have a business plan readily available to personnel of the business or the unified program facility with responsibilities for emergency response or training.
Violation Notes: Returned to compliance on 07/08/2020. Facility could not provide the Emergency Response Plan and the Chemical inventory upon request. The emergency response plans and procedures, the inventory of information required by this article, and the site map required by this section shall be readily available to personnel of the business or the unified program facility with responsibilities for emergency response or training pursuant to this section. Immediately make arrangements to have the business plan readily available for review.
Violation Division: San Joaquin County Environmental Health
Violation Program: HMRRP
Violation Source: CERS,

Site ID: 145073
Site Name: PRO-TOUCH AUTO REPAIR
Violation Date: 10-09-2018
Citation: HSC 6.95 25508(a)(1) - California Health and Safety Code, Chapter 6.95, Section(s) 25508(a)(1)
Violation Description: Failure to annually review and electronically certify that the business plan is complete and accurate on or before the annual due date.
Violation Notes: Returned to compliance on 07/08/2020. The business plan information has not been reviewed and resubmitted in the California Environmental Reporting System (CERS) annually. The last submittal made was 5/15/2017. Please make a submittal for 2018. The hazardous materials inventory shall be submitted by January 15 of each calendar year and may be submitted beginning November 1 of the previous year. Immediately log into the CERS at http://cers.calepa.ca.gov/, enter the correct or updated information, and submit to the EHD for approval.
Violation Division: San Joaquin County Environmental Health
Violation Program: HMRRP
Violation Source: CERS,

Site ID: 145073

PRO-TOUCH AUTO REPAIR (Continued) **S113139363**

Site Name:	PRO-TOUCH AUTO REPAIR
Violation Date:	08-19-2015
Citation:	HSC 6.95 25508(a)(1) - California Health and Safety Code, Chapter 6.95, Section(s) 25508(a)(1)
Violation Description:	Failure to establish and electronically submit an adequate emergency response plan and procedures for a release or threatened release of a hazardous material.
Violation Notes:	Returned to compliance on 10/31/2015. The emergency response procedures were not submitted. A business plan shall include the following emergency response procedures for a release or threatened release of hazardous materials, including, but not limited to, the following: - immediate notification of local emergency personnel and the Environmental Health Department (EHD) - procedures for the mitigation of a release or threatened release to minimize any potential harm or damage to persons, property, or the environment - evacuation plans and procedures, including immediate notice, for the site Immediately log into the California Environmental Reporting System (CERS) at http://cers.calepa.ca.gov/, upload the correct or updated information, and submit to the EHD for approval.
Violation Division:	San Joaquin County Environmental Health
Violation Program:	HMRRP
Violation Source:	CERS,

Site ID:	145073
Site Name:	PRO-TOUCH AUTO REPAIR
Violation Date:	03-08-2022
Citation:	40 CFR 1 265.33 - U.S. Code of Federal Regulations, Title 40, Chapter 1, Section(s) 265.33
Violation Description:	Failure to test and maintain as necessary all facility communications or alarm systems, fire protection equipment, spill control equipment, and decontamination equipment to assure its proper operation in time of emergency.
Violation Notes:	Returned to compliance on 04/18/2022. OBSERVATION: One small container of used/waste oil were positioned on top of the secondary containment pallet which had some free staining oily liquid inside it REGULATION GUIDANCE: All facility communications or alarm systems, fire protection equipment, spill control equipment, and decontamination equipment, where required, shall be tested and maintained as necessary to assure its proper operation in time of emergency. CORRECTIVE ACTION: Keep all containers and equipments into proper working order by repair, replacement or testing. Provide a corrective action statement to the San Joaquin County Environmental Health Department within 30 days.
Violation Division:	San Joaquin County Environmental Health
Violation Program:	HW
Violation Source:	CERS,

Site ID:	145073
Site Name:	PRO-TOUCH AUTO REPAIR
Violation Date:	10-13-2015
Citation:	22 CCR 12 66262.34(d) - California Code of Regulations, Title 22, Chapter 12, Section(s) 66262.34(d)
Violation Description:	Failure to dispose of hazardous waste within 180 days (or 270 if waste is transported over 200 miles) for the generator who generates less than 1000 kilogram per month, but more than 100 kilograms per month.
Violation Notes:	Returned to compliance on 11/12/2015. Two open pans containing metal fines were noted adjacent to the metal working equipment. Mr. Gamez

PRO-TOUCH AUTO REPAIR (Continued) **S113139363**

indicated that he will be handling this waste as hazardous. Facilities who generate less than 1000 kg of hazardous waste per month and do not exceed 6000 kg of waste stored on site at any time may store waste on site up to 180 days. Immediately contact a licensed hazardous waste hauler to dispose of this waste under manifest and submit a copy of the manifest to the EHD.

Violation Division: San Joaquin County Environmental Health
Violation Program: HW
Violation Source: CERS,

Site ID: 145073
Site Name: PRO-TOUCH AUTO REPAIR
Violation Date: 10-13-2015
Citation: 40 CFR 1 265.35 - U.S. Code of Federal Regulations, Title 40, Chapter 1, Section(s) 265.35
Violation Description: Failure to maintain aisle space to allow the unobstructed movement of personnel, fire protection, spill control equipment, and decontamination equipment to any area of facility operation in an emergency, unless it can be demonstrated to the Department that aisle space is not needed for any of these purposes.
Violation Notes: Returned to compliance on 11/12/2015. The observed four 55-gallon containers of used/waste oil were positioned on top of the secondary containment pallet which had some free staining oily liquid inside it . These four 55-gallon containers (located inside the shop) were located back to back against the wall with no access to the back two containers. Mr. Gamez indicated that he was already planing on changing the set up since the existing hazardous waste storage area is taking up too much space. Adequate aisle space shall be maintained to allow the unobstructed movement of personnel, fire protection, spill control equipment, and decontamination equipment to all areas of facility operation in an emergency. Immediately maintain aisle space to allow the unobstructed movement of personnel, fire protection, spill control equipment, and decontamination equipment to any area of facility operation in an emergency.
Violation Division: San Joaquin County Environmental Health
Violation Program: HW
Violation Source: CERS,

Site ID: 145073
Site Name: PRO-TOUCH AUTO REPAIR
Violation Date: 03-08-2022
Citation: HSC 6.5 25250.22 - California Health and Safety Code, Chapter 6.5, Section(s) 25250.22
Violation Description: Failure to properly manage used oil and/or fuel filters in accordance with the requirements.
Violation Notes: Returned to compliance on 04/18/2022. OBSERVATION: Drained used metal oil filter management. One black steel 55-gallon drum of metal filters in the storage waste area was not closed securely with the metal ring and bolt. REGULATION GUIDANCE: Title 22 California Code of Regulations section 66266.130 Management of Used Oil Filters. California Health & Safety Code section 25250.22 Fuel Filters CORRECTIVE ACTION: Immediately drain all metal oil and fuel filters of free-flowing liquid, store them in closed, rainproof containers. Label the container with the words drained used oil filters or "used gasoline filters", depending on the contents. Mark the container with an accumulation start date. Dispose of all used filters stored on-site greater than one year. Used filters not stored, handled and disposed

PRO-TOUCH AUTO REPAIR (Continued) **S113139363**

	of according to this section are regulated as hazardous waste. Provide a corrective action statement, disposal records and supporting documentation to the San Joaquin County Environmental Health Department (E
Violation Division:	San Joaquin County Environmental Health
Violation Program:	HW
Violation Source:	CERS,
Site ID:	145073
Site Name:	PRO-TOUCH AUTO REPAIR
Violation Date:	10-13-2015
Citation:	40 CFR 1 265.174 - U.S. Code of Federal Regulations, Title 40, Chapter 1, Section(s) 265.174
Violation Description:	Failure to inspect hazardous waste storage areas at least weekly.
Violation Notes:	Returned to compliance on 11/12/2015. Hazardous waste containers are not inspected weekly. Free staining oil was observed inside the secondary containment and on top of all of the hazardous waste containers storing used/waste oil and antifreeze. Hazardous waste container storage and transfer areas shall be inspected weekly for leaking containers and for deterioration of containers and the containment system caused by corrosion and other factors. Immediately begin conducting the necessary weekly inspections for all hazardous waste containers at this facility.
Violation Division:	San Joaquin County Environmental Health
Violation Program:	HW
Violation Source:	CERS,
Site ID:	145073
Site Name:	PRO-TOUCH AUTO REPAIR
Violation Date:	10-09-2018
Citation:	HSC 6.95 25508(a)(1) - California Health and Safety Code, Chapter 6.95, Section(s) 25508(a)(1)
Violation Description:	Failure to complete and electronically submit hazardous material inventory information for all reportable hazardous materials on site at or above reportable quantities.
Violation Notes:	Returned to compliance on 07/08/2020. The Hazardous Materials Inventory forms for used oil were not complete. The max container size is listed as 0 it should be listed at 55 gallons. This information must be current and submitted as part of the business plan. Immediately log into the California Environmental Reporting System (CERS) at http://cers.calepa.ca.gov/, enter the correct or updated information, and submit to the EHD for approval.
Violation Division:	San Joaquin County Environmental Health
Violation Program:	HMRRP
Violation Source:	CERS,
Site ID:	145073
Site Name:	PRO-TOUCH AUTO REPAIR
Violation Date:	08-19-2015
Citation:	HSC 6.95 25505(a)(4) - California Health and Safety Code, Chapter 6.95, Section(s) 25505(a)(4)
Violation Description:	Failure to provide initial and annual training to all employees in safety procedures in the event of a release or threatened release of a hazardous material or failure to document and maintain training records for a minimum of three years.
Violation Notes:	Returned to compliance on 10/31/2015. Employee training records were unavailable for review at time of inspection . The business plan shall

PRO-TOUCH AUTO REPAIR (Continued) **S113139363**

include provisions for ensuring that appropriate personnel receive initial and annual refresher training. This training shall be documented electronically or by hard copy and shall be made available for a minimum of three years. Immediately provide employee training for appropriate personnel and submit a copy of the training records to the EHD.

Violation Division: San Joaquin County Environmental Health
Violation Program: HMRRP
Violation Source: CERS,

Site ID: 145073
Site Name: PRO-TOUCH AUTO REPAIR
Violation Date: 10-13-2015
Citation: 22 CCR 16 66266.130 - California Code of Regulations, Title 22, Chapter 16, Section(s) 66266.130
Violation Description: Failure to properly handle, manage, label, and recycle used oil and fuel filters.
Violation Notes: Returned to compliance on 11/12/2015. One 55-gallon container of commingled filters (oil and gasoline) had a lid but was not closed. Used oil filters shall be drained of free-flowing oil, stored in a closed, rainproof container, labeled as drained used oil filters, and marked with an accumulation start date. This was corrected on site.
Violation Division: San Joaquin County Environmental Health
Violation Program: HW
Violation Source: CERS,

Site ID: 145073
Site Name: PRO-TOUCH AUTO REPAIR
Violation Date: 10-09-2018
Citation: HSC 6.95 25505(a)(4) - California Health and Safety Code, Chapter 6.95, Section(s) 25505(a)(4)
Violation Description: Failure to provide initial and annual training to all employees in safety procedures in the event of a release or threatened release of a hazardous material or failure to document and maintain training records for a minimum of three years.
Violation Notes: Returned to compliance on 07/08/2020. Employee training records were unavailable for review at time of inspection. The business plan shall include provisions for ensuring that appropriate personnel receive initial and annual refresher training. This training shall be documented electronically or by hard copy and shall be made available for a minimum of three years. Immediately provide employee training for appropriate personnel and submit a copy of the training records to the EHD.
Violation Division: San Joaquin County Environmental Health
Violation Program: HMRRP
Violation Source: CERS,

Site ID: 145073
Site Name: PRO-TOUCH AUTO REPAIR
Violation Date: 10-13-2015
Citation: 22 CCR 12 66262.40(a) - California Code of Regulations, Title 22, Chapter 12, Section(s) 66262.40(a)
Violation Description: Failure to maintain uniform hazardous waste manifest, consolidated manifest, or bills of lading copies for three years.
Violation Notes: Returned to compliance on 01/19/2016. Manifest numbers 010191451JJK, and 010197740JJK were not found on site. Hazardous waste generators shall retain copies of all manifests for three years or until a copy

PRO-TOUCH AUTO REPAIR (Continued) **S113139363**

signed off by the destination facility is received. The signed off copy shall be retained and made readily available for review for three years. If the generator did not receive a copy of the manifest with the handwritten signature of the owner or operator of the facility to which the generator s waste was submitted within 60 days of the date the waste was accepted by the initial transporter, the generator shall submit a legible copy of the missing manifest, with some indication that the generator has not received confirmation of delivery. This information shall be submitted to: DTSC Report Repository Generator Information Services Section P.O. Box 806 Sacramento, CA 95812-0806 Immediately locate a copy of the missing manifests or prepare and submit the required information to DTSC. Submit [Truncated]

Violation Division: San Joaquin County Environmental Health
Violation Program: HW
Violation Source: CERS,

Site ID: 145073
Site Name: PRO-TOUCH AUTO REPAIR
Violation Date: 10-13-2015
Citation: HSC 6.5 25160.2 - California Health and Safety Code, Chapter 6.5, Section(s) 25160.2
Violation Description: Failure to meet any of the following consolidated manifest requirements: 1) Legible receipts for each quantity of hazardous waste that is received from a generator, 2) The generator's information (name, address, identification number, contact person, telephone number of the generator, the signature of the generator or the generator's representative), 3) Date of the shipment, 4) The manifest number, 5) The volume or quantity of each waste stream received, 6) The name, address, and identification number of the authorized facility to which the hazardous waste will be transported, 7) The transporter's information (name, address, and identification number, the driver's signature), 8) A statement, signed by the generator, certifying that the generator has established a program to reduce the volume or quantity and toxicity of the hazardous waste to the degree economically practicable. 9) The generator shall retain each receipt for at least three years.
Violation Notes: Returned to compliance on 11/12/2015. Copies of hazardous waste disposal records from October 21, 2014 to April 7, 2015 were not found on site (the onsite hazardous waste container log indicated multiple hazardous waste pickup in the noted time frame). Hazardous waste generators shall retain copies of all manifests signed off by the disposal facility and all receipts used in a consolidated manifesting procedure on site for three years and have them readily available for review. Immediately locate a copy of all manifests and receipts for the last three years, maintain them on site, and submit copies of missing receipts to the EHD.
Violation Division: San Joaquin County Environmental Health
Violation Program: HW
Violation Source: CERS,

Site ID: 145073
Site Name: PRO-TOUCH AUTO REPAIR
Violation Date: 10-13-2015
Citation: 22 CCR 12 66262.34(f) - California Code of Regulations, Title 22, Chapter 12, Section(s) 66262.34(f)
Violation Description: Failure to properly label hazardous waste accumulation containers with the following requirements: "Hazardous Waste", name and address of the

PRO-TOUCH AUTO REPAIR (Continued) **S113139363**

	generator, physical and chemical characteristics of the Hazardous Waste, and starting accumulation date.
Violation Notes:	Returned to compliance on 10/13/2015. Four containers of used/waste oil had only the label which described the composition (contents) and lacked individual hazardous waste labels. One complete label, which according to the Mr. Gamez pertained to all of the containers was posted on the wall behind these containers. All individual hazardous waste containers shall be marked with the following information: - the words Hazardous Waste - name and address of generator - hazardous properties - physical state - composition (contents) - accumulation start date Immediately label these containers and ensure that all hazardous waste containers are marked with all the required information. This was corrected on site. Two open pans containing metal fines were noted adjacent to the metal working equipment. Mr. Gamez indicated that he will be handling this waste as hazardous. All hazardous waste containers shall be marked with the following information: - the words Hazardous Waste - and [Truncated]
Violation Division:	San Joaquin County Environmental Health
Violation Program:	HW
Violation Source:	CERS,
Site ID:	145073
Site Name:	PRO-TOUCH AUTO REPAIR
Violation Date:	08-19-2015
Citation:	HSC 6.95 25508(a)(1) - California Health and Safety Code, Chapter 6.95, Section(s) 25508(a)(1)
Violation Description:	Failure to complete and electronically submit a site map with all required content.
Violation Notes:	Returned to compliance on 10/31/2015. A site map was not submitted as part of the business plan. A site map shall contain a north orientation, loading areas, internal roads, adjacent streets, storm and sewer drains, access and exit points, emergency shutoffs, evacuation staging areas, hazardous material handling and storage areas, and emergency response equipment. Immediately log into the California Environmental Reporting System (CERS) at http://cers.calepa.ca.gov/, upload the correct or updated information, and submit to the EHD for approval.
Violation Division:	San Joaquin County Environmental Health
Violation Program:	HMRRP
Violation Source:	CERS,
Site ID:	145073
Site Name:	PRO-TOUCH AUTO REPAIR
Violation Date:	10-09-2018
Citation:	HSC 6.95 25508(a)(1) - California Health and Safety Code, Chapter 6.95, Section(s) 25508(a)(1)
Violation Description:	Failure to complete and electronically submit a site map with all required content.
Violation Notes:	Returned to compliance on 07/08/2020. The site map was not complete as part of the business plan. The site map is missing an evacuation staging area, emergency response equipment locations (fire extinguisher), utilities shut offs, storm drain locations, loading and unloading area for the chemicals. Please add the missing elements to the site map. A site map shall contain a north orientation, loading areas, internal roads, adjacent streets, storm and sewer drains, access and exit points, emergency shutoffs, evacuation staging areas, hazardous material handling and storage areas, and emergency response

PRO-TOUCH AUTO REPAIR (Continued) **S113139363**

equipment. If a site map element is not applicable for your facility then list it on the map and label as NA". Immediately log into the California Environmental Reporting System (CERS) at http://cers.calepa.ca.gov/, upload the correct or updated information, and submit to the EHD for approval.

Violation Division: San Joaquin County Environmental Health
Violation Program: HMRRP
Violation Source: CERS,

Site ID: 145073
Site Name: PRO-TOUCH AUTO REPAIR
Violation Date: 10-13-2015
Citation: 22 CCR 12 66262.42 - California Code of Regulations, Title 22, Chapter 12, Section(s) 66262.42
Violation Description: Failure to complete the uniform hazardous waste manifest exception requirements.
Violation Notes: Returned to compliance on 01/19/2016. Manifest numbers 010191451 and 010197740JJK were not found onsite and the manifest number 010196405JJK was found without a final signature from the destination facility. Hazardous waste generators shall retain copies of all manifests for three years or until a copy signed off by the destination facility is received. The signed off copy shall be retained and made readily available for review for three years. If the generator did not receive a copy of the manifest with the handwritten signature of the owner or operator of the facility to which the generator s waste was submitted within 60 days of the date the waste was accepted by the initial transporter, the generator shall submit a legible copy of the missing manifest, with some indication that the generator has not received confirmation of delivery. This information shall be submitted to: DTSC Report Repository Generator Information Services Section P.O. Box 806 Sacramento, CA 95812-0806 Immediately [Truncated]
Violation Division: San Joaquin County Environmental Health
Violation Program: HW
Violation Source: CERS,

Site ID: 145073
Site Name: PRO-TOUCH AUTO REPAIR
Violation Date: 03-08-2022
Citation: HSC 6.5 25160.2 - California Health and Safety Code, Chapter 6.5, Section(s) 25160.2
Violation Description: Failure of a generator of hazardous waste that meets the conditions to be transported on a consolidated manifest to comply with one or more of the required consolidated manifesting procedures and retain copies of receipts for three years.
Violation Notes: Returned to compliance on 04/18/2022. OBSERVATION: The facility could not provide all of the consolidated manifest receipts for hazardous waste transported from the site in the past three years. The missing receipts include: Manifest Number Shipment Date Generator ID Waste Quantity Unit 021524320JJK 3/12/2021 CAL000299266 55 G 021524213JJK 3/12/2021 CAL000299266 180 G 023568613JJK 11/15/2021 CAL000299266 120 G 017695247JJK 1/30/2020 CAL000299266 50 G 020381689JJK 1/30/2020 CAL000299266 150 G 017695294JJK 3/16/2020 CAL000299266 40 G 020381722JJK 3/16/2020 CAL000299266 150 G REGULATION GUIDANCE: The generator shall retain each consolidated manifest receipt for at least three years. This period of retention is extended automatically during the course of any unresolved enforcement action regarding the

PRO-TOUCH AUTO REPAIR (Continued) **S113139363**

regulated activity or as requested by the department or a certified unified program agency. CORRECTIVE ACTION: Locate a copy of the receipts listed above. Maintain the records on-site for three years from t

Violation Division: San Joaquin County Environmental Health
Violation Program: HW
Violation Source: CERS,

Site ID: 145073
Site Name: PRO-TOUCH AUTO REPAIR
Violation Date: 08-19-2015
Citation: HSC 6.95 25508(a)(1) - California Health and Safety Code, Chapter 6.95, Section(s) 25508(a)(1)
Violation Description: Failure to establish and electronically submit an adequate training program in safety procedures in the event of a release or threatened release of a hazardous material.
Violation Notes: Returned to compliance on 10/31/2015. A training program was not submitted. Training programs for all employees and annual training, including refresher courses, shall include safety procedures for the event of a release or threatened release of a hazardous material, including, but not limited to, familiarity with the facility's emergency response plans and procedures. These training programs may take into consideration of each employee. Immediately prepare or update the facility's training program, log into the California Environmental Reporting System (CERS) at http://cers.calepa.ca.gov/, upload the correct or updated information, and submit to the EHD for approval.
Violation Division: San Joaquin County Environmental Health
Violation Program: HMRRP
Violation Source: CERS,

Site ID: 145073
Site Name: PRO-TOUCH AUTO REPAIR
Violation Date: 10-13-2015
Citation: 40 CFR 1 265.33 - U.S. Code of Federal Regulations, Title 40, Chapter 1, Section(s) 265.33
Violation Description: Failure of the facility to test and maintain all communications or alarm systems, fire protection equipment, spill control equipment, and decontamination equipment.
Violation Notes: Returned to compliance on 11/12/2015. The observed four 55-gallon containers of used/waste oil were positioned on top of the secondary containment pallet which had some free staining oily liquid inside it . All facility communications or alarm systems, fire protection equipment, spill control equipment, and decontamination equipment, where required, shall be tested and maintained as necessary to assure its proper operation in time of emergency. Immediately begin this practice, submit proof of correction to the EHD.
Violation Division: San Joaquin County Environmental Health
Violation Program: HW
Violation Source: CERS,

Site ID: 145073
Site Name: PRO-TOUCH AUTO REPAIR
Violation Date: 10-13-2015
Citation: 40 CFR 1 265.173 - U.S. Code of Federal Regulations, Title 40, Chapter 1, Section(s) 265.173
Violation Description: Failure to properly close hazardous waste containers when not in

PRO-TOUCH AUTO REPAIR (Continued) **S113139363**

active use.

Violation Notes: Returned to compliance on 11/12/2015. One 55-gallon container of used antifreeze and three of the existing four 55-gallon containers of used/waste oil had an open fill ports. Two open tubs containing metal fines were noted adjacent to the metal working equipment. All hazardous waste containers shall be closed at all times except when adding or removing waste. Immediately close these containers and ensure all hazardous waste containers are closed when not adding or removing waste. Submit proof of correction to the EHD.
Violation Division: San Joaquin County Environmental Health
Violation Program: HW
Violation Source: CERS,

Site ID: 145073
Site Name: PRO-TOUCH AUTO REPAIR
Violation Date: 03-08-2022
Citation: 40 CFR 1 265.31 - U.S. Code of Federal Regulations, Title 40, Chapter 1, Section(s) 265.31
Violation Description: Failure to maintain and operate the facility to minimize the possibility of a fire, explosion, or any unplanned sudden or non-sudden release of hazardous waste or hazardous waste constituents to air, soil, or surface water which could threaten human health or the environment.
Violation Notes: Returned to compliance on 04/18/2022. OBSERVATION: One open drain metal oil filter pan with some oily liquid was stored on top of the secondary containment pallet located inside the facility waste storage area. REGULATION GUIDANCE: A hazardous waste generator must maintain and operate its facility to minimize the possibility of a fire, explosion, or any unplanned sudden or non-sudden release of hazardous waste or hazardous waste constituents to air, soil, or surface water which could threaten human health or the environment. CORRECTIVE ACTION: Immediately clean oil stains and relocate the drain metal oil pan to its own location. Manage the waste according to Title 22 California Code of Regulations for hazardous waste. Submit a statement and supporting documentation to the San Joaquin County Environmental Health Department describing the storage and final disposition of the cleaned up waste.
Violation Division: San Joaquin County Environmental Health
Violation Program: HW
Violation Source: CERS,

Site ID: 145073
Site Name: PRO-TOUCH AUTO REPAIR
Violation Date: 10-13-2015
Citation: 40 CFR 1 265.31 - U.S. Code of Federal Regulations, Title 40, Chapter 1, Section(s) 265.31
Violation Description: Failure to maintain and operate the facility to minimize the possibility of a fire, explosion, or any unplanned sudden or non-sudden release of hazardous waste or hazardous waste constituents to the air, soil, or surface water which could threaten human health or the environment..
Violation Notes: Returned to compliance on 10/13/2015. One drain pan with some oily liquid was stored on top of the waste antifreeze 55-gallon container located inside the facility adjacent to the bay roll up door; oily liquid was present on top of this container. Several drain pans and other open containers storing oily liquid ware located on top of the four 55-gallon containers of used/waste oil stored on top of the

PRO-TOUCH AUTO REPAIR (Continued) **S113139363**

secondary containment pallet located inside the facility. Facilities shall be maintained and operated to minimize the possibility of a fire, explosion, or release of hazardous waste to air, soil, or surface water which could threaten human health or the environment. Immediately empty all drain pans and clean all the free standing liquid on top of the above containers , and manage according to Title 22 hazardous waste regulations. Submit a statement and supporting documentation explaining how this waste was managed. This was corrected on site.

Violation Division: San Joaquin County Environmental Health
Violation Program: HW
Violation Source: CERS,

Evaluation:
Eval General Type: Compliance Evaluation Inspection
Eval Date: 03-08-2022
Violations Found: Yes
Eval Type: Routine done by local agency
Eval Notes: An inspection checklist was provided to the facility operator on the day of inspection. A complete report was finished on 03/09/2022 and replaces the initial checklist. Complete and submit a copy of the Return to Compliance Certification form to the EHD with a statement documenting the corrective actions that have been or will be taken for each violation, and any supporting paperwork, within 30 days of receiving the complete inspection report. Wastes generated by this facility: -Waste Oil - Waste Antifreeze - Drained oil filters Documents Provided: Inspection report, corrective action statement form, return to compliance and a schedule of free CUPA training classes.
Eval Division: San Joaquin County Environmental Health
Eval Program: HW
Eval Source: CERS,

Eval General Type: Compliance Evaluation Inspection
Eval Date: 08-19-2015
Violations Found: Yes
Eval Type: Routine done by local agency
Eval Notes: Complete and submit a copy of the Return to Compliance Certification form to the EHD with a statement documenting the corrective actions that have been or will be taken for each violation, and any supporting paperwork, by 9/18/2015 . Please be aware as of January 1, 2013, all businesses are required to submit all hazardous materials information online to the California Environmental Reporting System (CERS) at http://cers.calepa.ca.gov. Be sure to include your hazardous material activity in the Businesses Activities section in CERS in addition to any other relevant activities and required fields.
Eval Division: San Joaquin County Environmental Health
Eval Program: HMRRP
Eval Source: CERS,

Eval General Type: Compliance Evaluation Inspection
Eval Date: 10-09-2018
Violations Found: Yes
Eval Type: Routine done by local agency
Eval Notes: Complete and submit a copy of the Return to Compliance Certification form to the EHD with a statement documenting the corrective actions that have been or will be taken for each violation, and any supporting

PRO-TOUCH AUTO REPAIR (Continued) **S113139363**

paperwork, by 11/8/2018 . Starting September 1, 2018, all in-office CERS help will be provided at EHD hourly rate ($152). To schedule an appointment, please call (209) 468-3420.

Eval Division: San Joaquin County Environmental Health
Eval Program: HMRRP
Eval Source: CERS,

Eval General Type: Compliance Evaluation Inspection
Eval Date: 10-13-2015
Violations Found: Yes
Eval Type: Routine done by local agency
Eval Notes: Complete and submit a copy of the Return to Compliance Certification form to the EHD with a statement documenting the corrective actions that have been or will be taken for each violation, and any supporting paperwork, by November 13, 2015. Please be aware as of January 1, 2013, all businesses are required to submit all hazardous materials information online to the California Environmental Reporting System (CERS) at http://cers.calepa.ca.gov. Be sure to include your hazardous waste activity in the Businesses Activities section in CERS in addition to any other relevant activities and required fields. This facility generates the following wastes: -Used oil -Used antifreeze -Metal fines -Mixed filters (oil and gasoline) -Waste absorbent -Reusable rags (laundry service is being utilized) -Parts washer solution

Eval Division: San Joaquin County Environmental Health
Eval Program: HW
Eval Source: CERS,

Enforcement Action:

Site ID: 145073
Site Name: PRO-TOUCH AUTO REPAIR
Site Address: 255 MOFFAT BLVD
Site City: MANTECA
Site Zip: 95336-5742
Enf Action Date: 08-19-2015
Enf Action Type: Notice of Violation (Unified Program)
Enf Action Description: Notice of Violation Issued by the Inspector at the Time of Inspection
Enf Action Notes: Not reported
Enf Action Division: San Joaquin County Environmental Health
Enf Action Program: HMRRP
Enf Action Source: CERS,

Site ID: 145073
Site Name: PRO-TOUCH AUTO REPAIR
Site Address: 255 MOFFAT BLVD
Site City: MANTECA
Site Zip: 95336-5742
Enf Action Date: 10-13-2015
Enf Action Type: Notice of Violation (Unified Program)
Enf Action Description: Notice of Violation Issued by the Inspector at the Time of Inspection
Enf Action Notes: Not reported
Enf Action Division: San Joaquin County Environmental Health
Enf Action Program: HW
Enf Action Source: CERS,

Affiliation:

PRO-TOUCH AUTO REPAIR (Continued) **S113139363**

Affiliation Type Desc:	Facility Mailing Address
Entity Name:	Mailing Address
Entity Title:	Not reported
Affiliation Address:	255 MOFFAT BLVD
Affiliation City:	MANTECA
Affiliation State:	CA
Affiliation Country:	Not reported
Affiliation Zip:	95336-5742
Affiliation Phone:	,

Affiliation Type Desc:	Property Owner
Entity Name:	Aldo & Donna Gamez
Entity Title:	Not reported
Affiliation Address:	255 Moffat Blvd
Affiliation City:	Manteca
Affiliation State:	CA
Affiliation Country:	United States
Affiliation Zip:	95336
Affiliation Phone:	(209) 471-9464,

Affiliation Type Desc:	CUPA District
Entity Name:	San Joaquin Cnty Env Health
Entity Title:	Not reported
Affiliation Address:	1868 East Hazelton Avenue
Affiliation City:	Stockton
Affiliation State:	CA
Affiliation Country:	Not reported
Affiliation Zip:	95205-6232
Affiliation Phone:	(209) 468-3420,

Affiliation Type Desc:	Environmental Contact
Entity Name:	Aldo Gamez
Entity Title:	Not reported
Affiliation Address:	255 Moffat Blvd
Affiliation City:	Manteca
Affiliation State:	CA
Affiliation Country:	Not reported
Affiliation Zip:	95336
Affiliation Phone:	,

Affiliation Type Desc:	Legal Owner
Entity Name:	GAMEZ, ALDO
Entity Title:	Not reported
Affiliation Address:	728 BISHOP ST
Affiliation City:	MANTECA
Affiliation State:	CA
Affiliation Country:	United States
Affiliation Zip:	95337
Affiliation Phone:	(209) 471-9464,

Affiliation Type Desc:	Operator
Entity Name:	ALDO JOEL & DONNA GAMEZ
Entity Title:	Not reported
Affiliation Address:	Not reported
Affiliation City:	Not reported
Affiliation State:	Not reported
Affiliation Country:	Not reported

PRO-TOUCH AUTO REPAIR (Continued) **S113139363**

Affiliation Zip: Not reported
Affiliation Phone: (209) 239-9250,

Affiliation Type Desc: Document Preparer
Entity Name: Donna Gamez
Entity Title: Not reported
Affiliation Address: Not reported
Affiliation City: Not reported
Affiliation State: Not reported
Affiliation Country: Not reported
Affiliation Zip: Not reported
Affiliation Phone: ,

Affiliation Type Desc: Identification Signer
Entity Name: Donna Gamez
Entity Title: Manager
Affiliation Address: Not reported
Affiliation City: Not reported
Affiliation State: Not reported
Affiliation Country: Not reported
Affiliation Zip: Not reported
Affiliation Phone: ,

Affiliation Type Desc: Parent Corporation
Entity Name: PRO-TOUCH AUTO REPAIR
Entity Title: Not reported
Affiliation Address: Not reported
Affiliation City: Not reported
Affiliation State: Not reported
Affiliation Country: Not reported
Affiliation Zip: Not reported
Affiliation Phone: ,

HWTS:
Name: PRO-TOUCH AUTO REPAIR
Address: 255 MOFFAT BLVD
Address 2: Not reported
City,State,Zip: MANTECA, CA 95336
EPA ID: CAL000299266
Inactive Date: 06/30/2021
Create Date: 10/07/2005
Last Act Date: Not reported
Mailing Name: Not reported
Mailing Address: 255 MOFFAT BLVD
Mailing Address 2: Not reported
Mailing City,State,Zip: MANTECA, CA 953360000
Owner Name: ALDO GAMEZ
Owner Address: 728 BISHOP ST
Owner Address 2: Not reported
Owner City,State,Zip: MANTECA, CA 95337
Contact Name: ALDO GAMEZ
Contact Address: 255 MOFFAT BLVD
Contact Address 2: Not reported
City,State,Zip: MANTECA, CA 953360000
Facility Status: Inactive
Facility Type: PERMANENT

PRO-TOUCH AUTO REPAIR (Continued) **S113139363**

Category:	STATE
Latitude:	37.795027
Longitude:	-121.214905
NAICS:	
EPA ID:	CAL000299266
Create Date:	2005-10-07 09:14:51.450
NAICS Code:	811111
NAICS Description:	General Automotive Repair
Issued EPA ID Date:	2005-10-07 09:14:51.43700
Inactive Date:	Not reported
Facility Name:	PRO-TOUCH AUTO REPAIR
Facility Address:	255 MOFFAT BLVD
Facility Address 2:	Not reported
Facility City:	MANTECA
Facility County:	Not reported
Facility State:	CA
Facility Zip:	953360000

G87 **PRO-TOUCH AUTO REPAIR** **RCRA NonGen / NLR** **1025867208**
WNW **255 MOFFAT BLVD** **CAL000299266**
< 1/8 **MANTECA, CA 95336**
0.114 mi.
601 ft. **Site 6 of 6 in cluster G**

Relative: **Lower**

Actual: **37 ft.**

RCRA Listings:

Date Form Received by Agency:		20051007
Handler Name:	PRO-TOUCH AUTO REPAIR	
Handler Address:		255 MOFFAT BLVD
Handler City,State,Zip:		MANTECA, CA 95336-0000
EPA ID:		CAL000299266
Contact Name:		ALDO GAMEZ
Contact Address:		255 MOFFAT BLVD
Contact City,State,Zip:		MANTECA, CA 95336-0000
Contact Telephone:		209-239-9250
Contact Fax:		209-239-6505
Contact Email:		ALDOPROTOUCH@COMCAST.NET
Contact Title:		Not reported
EPA Region:		09
Land Type:		Not reported
Federal Waste Generator Description:		Not a generator, verified
Non-Notifier:		Not reported
Biennial Report Cycle:		Not reported
Accessibility:		Not reported
Active Site Indicator:		Not reported
State District Owner:		Not reported
State District:		Not reported
Mailing Address:		255 MOFFAT BLVD
Mailing City,State,Zip:		MANTECA, CA 95336-0000
Owner Name:	ALDO GAMEZ	
Owner Type:		Other
Operator Name:	ALDO GAMEZ	
Operator Type:		Other
Short-Term Generator Activity:		No
Importer Activity:		No
Mixed Waste Generator:		No
Transporter Activity:		No

PRO-TOUCH AUTO REPAIR (Continued) **1025867208**

Transfer Facility Activity:	No
Recycler Activity with Storage:	No
Small Quantity On-Site Burner Exemption:	No
Smelting Melting and Refining Furnace Exemption:	No
Underground Injection Control:	No
Off-Site Waste Receipt:	No
Universal Waste Indicator:	No
Universal Waste Destination Facility:	No
Federal Universal Waste:	No
Active Site Fed-Reg Treatment Storage and Disposal Facility:	Not reported
Active Site Converter Treatment storage and Disposal Facility:	Not reported
Active Site State-Reg Treatment Storage and Disposal Facility:	Not reported
Active Site State-Reg Handler:	---
Federal Facility Indicator:	Not reported
Hazardous Secondary Material Indicator:	N
Sub-Part K Indicator:	Not reported
Commercial TSD Indicator:	No
Treatment Storage and Disposal Type:	Not reported
2018 GPRA Permit Baseline:	Not on the Baseline
2018 GPRA Renewals Baseline:	Not on the Baseline
Permit Renewals Workload Universe:	Not reported
Permit Workload Universe:	Not reported
Permit Progress Universe:	Not reported
Post-Closure Workload Universe:	Not reported
Closure Workload Universe:	Not reported
202 GPRA Corrective Action Baseline:	No
Corrective Action Workload Universe:	No
Subject to Corrective Action Universe:	No
Non-TSDFs Where RCRA CA has Been Imposed Universe:	No
TSDFs Potentially Subject to CA Under 3004 (u)/(v) Universe:	No
TSDFs Only Subject to CA under Discretionary Auth Universe:	No
Corrective Action Priority Ranking:	No NCAPS ranking
Environmental Control Indicator:	No
Institutional Control Indicator:	No
Human Exposure Controls Indicator:	N/A
Groundwater Controls Indicator:	N/A
Operating TSDF Universe:	Not reported
Full Enforcement Universe:	Not reported
Significant Non-Complier Universe:	No
Unaddressed Significant Non-Complier Universe:	No
Addressed Significant Non-Complier Universe:	No
Significant Non-Complier With a Compliance Schedule Universe:	No
Financial Assurance Required: Not reported	
Handler Date of Last Change:	20190927
Recognized Trader-Importer:	No
Recognized Trader-Exporter:	No
Importer of Spent Lead Acid Batteries:	No
Exporter of Spent Lead Acid Batteries:	No
Recycler Activity Without Storage:	No
Manifest Broker:	No
Sub-Part P Indicator:	No

Handler - Owner Operator:

Owner/Operator Indicator:	Operator
Owner/Operator Name: ALDO GAMEZ	
Legal Status:	Other

PRO-TOUCH AUTO REPAIR (Continued) **1025867208**

Date Became Current:	Not reported
Date Ended Current:	Not reported
Owner/Operator Address:	255 MOFFAT BLVD
Owner/Operator City,State,Zip:	MANTECA, CA 95336-0000
Owner/Operator Telephone:	209-239-9250
Owner/Operator Telephone Ext:	Not reported
Owner/Operator Fax:	Not reported
Owner/Operator Email:	Not reported
Owner/Operator Indicator:	Owner
Owner/Operator Name: ALDO GAMEZ	
Legal Status:	Other
Date Became Current:	Not reported
Date Ended Current:	Not reported
Owner/Operator Address:	728 BISHOP ST
Owner/Operator City,State,Zip:	MANTECA, CA 95337
Owner/Operator Telephone:	209-471-9464
Owner/Operator Telephone Ext:	Not reported
Owner/Operator Fax:	Not reported
Owner/Operator Email:	Not reported

Historic Generators:

Receive Date:	20051007
Handler Name: PRO-TOUCH AUTO REPAIR	
Federal Waste Generator Description:	Not a generator, verified
State District Owner:	Not reported
Large Quantity Handler of Universal Waste:	No
Recognized Trader Importer:	Not reported
Recognized Trader Exporter:	Not reported
Spent Lead Acid Battery Importer:	Not reported
Spent Lead Acid Battery Exporter:	Not reported
Current Record:	Yes
Non Storage Recycler Activity:	Not reported
Electronic Manifest Broker:	Not reported

List of NAICS Codes and Descriptions:

NAICS Code:	811111
NAICS Description:	GENERAL AUTOMOTIVE REPAIR

Facility Has Received Notices of Violations:

Violations:	No Violations Found

Evaluation Action Summary:

Evaluations:	No Evaluations Found

L88 **RAYMUST DEVELPMENT** **RCRA NonGen / NLR** **1025831683**
NNE **617 E. YOSEMITE AVENUE** **CAC003011243**
< 1/8 **MANTECA, CA 95336**
0.118 mi.
624 ft. **Site 1 of 2 in cluster L**

Relative: **Higher**
Actual: **38 ft.**

RCRA Listings:

Date Form Received by Agency:		20190422
Handler Name:	RAYMUST DEVELPMENT	
Handler Address:		617 E. YOSEMITE AVENUE
Handler City,State,Zip:		MANTECA, CA 95336
EPA ID:		CAC003011243
Contact Name:		RICHARD GRUBER
Contact Address:		544 E. YOSEMITE AVENUE
Contact City,State,Zip:		MANTECA, CA 95336
Contact Telephone:		209-471-3972
Contact Fax:		209-823-3148
Contact Email:		MEGEARATH@YAHOO.COM
Contact Title:		Not reported
EPA Region:		09
Land Type:		Not reported
Federal Waste Generator Description:		Not a generator, verified
Non-Notifier:		Not reported
Biennial Report Cycle:		Not reported
Accessibility:		Not reported
Active Site Indicator:		Handler Activities
State District Owner:		Not reported
State District:		Not reported
Mailing Address:		544 E. YOSEMITE AVENUE
Mailing City,State,Zip:		MANTECA, CA 95336
Owner Name:	RA YAGHOUBIAN	
Owner Type:		Other
Operator Name:	RICHARD GRUBER	
Operator Type:		Other
Short-Term Generator Activity:		No
Importer Activity:		No
Mixed Waste Generator:		No
Transporter Activity:		No
Transfer Facility Activity:		No
Recycler Activity with Storage:		No
Small Quantity On-Site Burner Exemption:		No
Smelting Melting and Refining Furnace Exemption:		No
Underground Injection Control:		No
Off-Site Waste Receipt:		No
Universal Waste Indicator:		Yes
Universal Waste Destination Facility:		Yes
Federal Universal Waste:		No
Active Site Fed-Reg Treatment Storage and Disposal Facility:		Not reported
Active Site Converter Treatment storage and Disposal Facility:		Not reported
Active Site State-Reg Treatment Storage and Disposal Facility:		Not reported
Active Site State-Reg Handler:		---
Federal Facility Indicator:		Not reported
Hazardous Secondary Material Indicator:		N
Sub-Part K Indicator:		Not reported
Commercial TSD Indicator:		No
Treatment Storage and Disposal Type:		Not reported
2018 GPRA Permit Baseline:		Not on the Baseline
2018 GPRA Renewals Baseline:		Not on the Baseline
Permit Renewals Workload Universe:		Not reported

RAYMUST DEVELPMENT (Continued) **1025831683**

Permit Workload Universe:	Not reported
Permit Progress Universe:	Not reported
Post-Closure Workload Universe:	Not reported
Closure Workload Universe:	Not reported
202 GPRA Corrective Action Baseline:	No
Corrective Action Workload Universe:	No
Subject to Corrective Action Universe:	No
Non-TSDFs Where RCRA CA has Been Imposed Universe:	No
TSDFs Potentially Subject to CA Under 3004 (u)/(v) Universe:	No
TSDFs Only Subject to CA under Discretionary Auth Universe:	No
Corrective Action Priority Ranking:	No NCAPS ranking
Environmental Control Indicator:	No
Institutional Control Indicator:	No
Human Exposure Controls Indicator:	N/A
Groundwater Controls Indicator:	N/A
Operating TSDF Universe:	Not reported
Full Enforcement Universe:	Not reported
Significant Non-Complier Universe:	No
Unaddressed Significant Non-Complier Universe:	No
Addressed Significant Non-Complier Universe:	No
Significant Non-Complier With a Compliance Schedule Universe:	No
Financial Assurance Required: Not reported	
Handler Date of Last Change:	20190627
Recognized Trader-Importer:	No
Recognized Trader-Exporter:	No
Importer of Spent Lead Acid Batteries:	No
Exporter of Spent Lead Acid Batteries:	No
Recycler Activity Without Storage:	No
Manifest Broker:	No
Sub-Part P Indicator:	No

Handler - Owner Operator:

Owner/Operator Indicator:	Operator
Owner/Operator Name: RICHARD GRUBER	
Legal Status:	Other
Date Became Current:	Not reported
Date Ended Current:	Not reported
Owner/Operator Address:	544 E. YOSEMITE AVENUE
Owner/Operator City,State,Zip:	MANTECA, CA 95336
Owner/Operator Telephone:	209-471-3972
Owner/Operator Telephone Ext:	Not reported
Owner/Operator Fax:	Not reported
Owner/Operator Email:	Not reported

Owner/Operator Indicator:	Owner
Owner/Operator Name: RA YAGHOUBIAN	
Legal Status:	Other
Date Became Current:	Not reported
Date Ended Current:	Not reported
Owner/Operator Address:	544 E. YOSEMITE AVENUE
Owner/Operator City,State,Zip:	MANTECA, CA 95336
Owner/Operator Telephone:	209-471-3972
Owner/Operator Telephone Ext:	Not reported
Owner/Operator Fax:	Not reported
Owner/Operator Email:	Not reported

RAYMUST DEVELPMENT (Continued) **1025831683**

Historic Generators:
Receive Date: 20190422
Handler Name: RAYMUST DEVELPMENT
Federal Waste Generator Description: Not a generator, verified
State District Owner: Not reported
Large Quantity Handler of Universal Waste: No
Recognized Trader Importer: No
Recognized Trader Exporter: No
Spent Lead Acid Battery Importer: No
Spent Lead Acid Battery Exporter: No
Current Record: Yes
Non Storage Recycler Activity: Not reported
Electronic Manifest Broker: Not reported

List of NAICS Codes and Descriptions:
NAICS Code: 56299
NAICS Description: ALL OTHER WASTE MANAGEMENT SERVICES

Facility Has Received Notices of Violations:
Violations: No Violations Found

Evaluation Action Summary:
Evaluations: No Evaluations Found

L89 **RAYMUST DEVELPMENT** **RCRA NonGen / NLR** **1025831697**
NNE **617 E. YOSEMITE AVENUE** **CAC003011257**
< 1/8 **MANTECA, CA 95336**
0.118 mi.
624 ft. **Site 2 of 2 in cluster L**

Relative: **Higher**
Actual: **38 ft.**

RCRA Listings:
Date Form Received by Agency: 20190422
Handler Name: RAYMUST DEVELPMENT
Handler Address: 617 E. YOSEMITE AVENUE
Handler City,State,Zip: MANTECA, CA 95336
EPA ID: CAC003011257
Contact Name: RICHARD GRUBER
Contact Address: 544 E. YOSEMITE AVENUE
Contact City,State,Zip: MANTECA, CA 95336
Contact Telephone: 209-471-3972
Contact Fax: 209-823-3148
Contact Email: MEGEARATH@YAHOO.COM
Contact Title: Not reported
EPA Region: 09
Land Type: Not reported
Federal Waste Generator Description: Not a generator, verified
Non-Notifier: Not reported
Biennial Report Cycle: Not reported
Accessibility: Not reported
Active Site Indicator: Handler Activities
State District Owner: Not reported
State District: Not reported
Mailing Address: 544 E. YOSEMITE AVENUE
Mailing City,State,Zip: MANTECA, CA 95336
Owner Name: RAYMUS DEVELOPMENT

RAYMUST DEVELPMENT (Continued) **1025831697**

Owner Type:		Other
Operator Name:	RICHARD GRUBER	
Operator Type:		Other
Short-Term Generator Activity:		No
Importer Activity:		No
Mixed Waste Generator:		No
Transporter Activity:		No
Transfer Facility Activity:		No
Recycler Activity with Storage:		No
Small Quantity On-Site Burner Exemption:		No
Smelting Melting and Refining Furnace Exemption:		No
Underground Injection Control:		No
Off-Site Waste Receipt:		No
Universal Waste Indicator:		Yes
Universal Waste Destination Facility:		Yes
Federal Universal Waste:		No
Active Site Fed-Reg Treatment Storage and Disposal Facility:		Not reported
Active Site Converter Treatment storage and Disposal Facility:		Not reported
Active Site State-Reg Treatment Storage and Disposal Facility:		Not reported
Active Site State-Reg Handler:		---
Federal Facility Indicator:		Not reported
Hazardous Secondary Material Indicator:		N
Sub-Part K Indicator:		Not reported
Commercial TSD Indicator:		No
Treatment Storage and Disposal Type:		Not reported
2018 GPRA Permit Baseline:		Not on the Baseline
2018 GPRA Renewals Baseline:		Not on the Baseline
Permit Renewals Workload Universe:		Not reported
Permit Workload Universe:		Not reported
Permit Progress Universe:		Not reported
Post-Closure Workload Universe:		Not reported
Closure Workload Universe:		Not reported
202 GPRA Corrective Action Baseline:		No
Corrective Action Workload Universe:		No
Subject to Corrective Action Universe:		No
Non-TSDFs Where RCRA CA has Been Imposed Universe:		No
TSDFs Potentially Subject to CA Under 3004 (u)/(v) Universe:		No
TSDFs Only Subject to CA under Discretionary Auth Universe:		No
Corrective Action Priority Ranking:		No NCAPS ranking
Environmental Control Indicator:		No
Institutional Control Indicator:		No
Human Exposure Controls Indicator:		N/A
Groundwater Controls Indicator:		N/A
Operating TSDF Universe:		Not reported
Full Enforcement Universe:		Not reported
Significant Non-Complier Universe:		No
Unaddressed Significant Non-Complier Universe:		No
Addressed Significant Non-Complier Universe:		No
Significant Non-Complier With a Compliance Schedule Universe:		No
Financial Assurance Required:	Not reported	
Handler Date of Last Change:		20190627
Recognized Trader-Importer:		No
Recognized Trader-Exporter:		No
Importer of Spent Lead Acid Batteries:		No
Exporter of Spent Lead Acid Batteries:		No
Recycler Activity Without Storage:		No
Manifest Broker:		No

RAYMUST DEVELPMENT (Continued) **1025831697**

Sub-Part P Indicator: No

Handler - Owner Operator:
Owner/Operator Indicator: Owner
Owner/Operator Name: RAYMUS DEVELOPMENT
Legal Status: Other
Date Became Current: Not reported
Date Ended Current: Not reported
Owner/Operator Address: 544 E. YOSEMITE AVENUE
Owner/Operator City,State,Zip: MANTECA, CA 95336
Owner/Operator Telephone: 209-471-3972
Owner/Operator Telephone Ext: Not reported
Owner/Operator Fax: Not reported
Owner/Operator Email: Not reported

Owner/Operator Indicator: Operator
Owner/Operator Name: RICHARD GRUBER
Legal Status: Other
Date Became Current: Not reported
Date Ended Current: Not reported
Owner/Operator Address: 544 E. YOSEMITE AVENUE
Owner/Operator City,State,Zip: MANTECA, CA 95336
Owner/Operator Telephone: 209-471-3972
Owner/Operator Telephone Ext: Not reported
Owner/Operator Fax: Not reported
Owner/Operator Email: Not reported

Historic Generators:
Receive Date: 20190422
Handler Name: RAYMUST DEVELPMENT
Federal Waste Generator Description: Not a generator, verified
State District Owner: Not reported
Large Quantity Handler of Universal Waste: No
Recognized Trader Importer: No
Recognized Trader Exporter: No
Spent Lead Acid Battery Importer: No
Spent Lead Acid Battery Exporter: No
Current Record: Yes
Non Storage Recycler Activity: Not reported
Electronic Manifest Broker: Not reported

List of NAICS Codes and Descriptions:
NAICS Code: 56299
NAICS Description: ALL OTHER WASTE MANAGEMENT SERVICES

Facility Has Received Notices of Violations:
Violations: No Violations Found

Evaluation Action Summary:
Evaluations: No Evaluations Found

M90 **RANDYS ON THE SPOT AUTO SERVICE** **RCRA NonGen / NLR** **1024863570**
NE **710 E YOSEMITE AVE** **CAL000432116**
< 1/8 **MANTECA, CA 95336**
0.120 mi.
632 ft. **Site 1 of 10 in cluster M**

Relative:
Higher

Actual:
39 ft.

RCRA Listings:

Date Form Received by Agency:		20171115
Handler Name:	RANDYS ON THE SPOT AUTO SERVICE	
Handler Address:		710 E YOSEMITE AVE
Handler City,State,Zip:		MANTECA, CA 95336
EPA ID:		CAL000432116
Contact Name:		RANDY CASTRO
Contact Address:		322 JOHNSON ST
Contact City,State,Zip:		MODESTO, CA 95354
Contact Telephone:		209-241-3625
Contact Fax:		Not reported
Contact Email:		OTSAUTOCARE@GMAIL.COM
Contact Title:		Not reported
EPA Region:		09
Land Type:		Not reported
Federal Waste Generator Description:		Not a generator, verified
Non-Notifier:		Not reported
Biennial Report Cycle:		Not reported
Accessibility:		Not reported
Active Site Indicator:		Handler Activities
State District Owner:		Not reported
State District:		Not reported
Mailing Address:		710 E YOSEMITE AVE
Mailing City,State,Zip:		MANTECA, CA 95336
Owner Name:	RANDY CASTRO	
Owner Type:		Other
Operator Name:	RANDY CASTRO	
Operator Type:		Other
Short-Term Generator Activity:		No
Importer Activity:		No
Mixed Waste Generator:		No
Transporter Activity:		No
Transfer Facility Activity:		No
Recycler Activity with Storage:		No
Small Quantity On-Site Burner Exemption:		No
Smelting Melting and Refining Furnace Exemption:		No
Underground Injection Control:		No
Off-Site Waste Receipt:		No
Universal Waste Indicator:		Yes
Universal Waste Destination Facility:		Yes
Federal Universal Waste:		No
Active Site Fed-Reg Treatment Storage and Disposal Facility:		Not reported
Active Site Converter Treatment storage and Disposal Facility:		Not reported
Active Site State-Reg Treatment Storage and Disposal Facility:		Not reported
Active Site State-Reg Handler:		---
Federal Facility Indicator:		Not reported
Hazardous Secondary Material Indicator:		N
Sub-Part K Indicator:		Not reported
Commercial TSD Indicator:		No
Treatment Storage and Disposal Type:		Not reported
2018 GPRA Permit Baseline:		Not on the Baseline
2018 GPRA Renewals Baseline:		Not on the Baseline
Permit Renewals Workload Universe:		Not reported

RANDYS ON THE SPOT AUTO SERVICE (Continued) **1024863570**

Permit Workload Universe:	Not reported
Permit Progress Universe:	Not reported
Post-Closure Workload Universe:	Not reported
Closure Workload Universe:	Not reported
202 GPRA Corrective Action Baseline:	No
Corrective Action Workload Universe:	No
Subject to Corrective Action Universe:	No
Non-TSDFs Where RCRA CA has Been Imposed Universe:	No
TSDFs Potentially Subject to CA Under 3004 (u)/(v) Universe:	No
TSDFs Only Subject to CA under Discretionary Auth Universe:	No
Corrective Action Priority Ranking:	No NCAPS ranking
Environmental Control Indicator:	No
Institutional Control Indicator:	No
Human Exposure Controls Indicator:	N/A
Groundwater Controls Indicator:	N/A
Operating TSDF Universe:	Not reported
Full Enforcement Universe:	Not reported
Significant Non-Complier Universe:	No
Unaddressed Significant Non-Complier Universe:	No
Addressed Significant Non-Complier Universe:	No
Significant Non-Complier With a Compliance Schedule Universe:	No
Financial Assurance Required: Not reported	
Handler Date of Last Change:	20180907
Recognized Trader-Importer:	No
Recognized Trader-Exporter:	No
Importer of Spent Lead Acid Batteries:	No
Exporter of Spent Lead Acid Batteries:	No
Recycler Activity Without Storage:	No
Manifest Broker:	No
Sub-Part P Indicator:	No

Handler - Owner Operator:

Owner/Operator Indicator:	Owner
Owner/Operator Name: RANDY CASTRO	
Legal Status:	Other
Date Became Current:	Not reported
Date Ended Current:	Not reported
Owner/Operator Address:	322 JOHNSON ST
Owner/Operator City,State,Zip:	MODESTO, CA 95354
Owner/Operator Telephone:	298-241-3625
Owner/Operator Telephone Ext:	Not reported
Owner/Operator Fax:	Not reported
Owner/Operator Email:	Not reported

Owner/Operator Indicator:	Operator
Owner/Operator Name: RANDY CASTRO	
Legal Status:	Other
Date Became Current:	Not reported
Date Ended Current:	Not reported
Owner/Operator Address:	322 JOHNSON ST
Owner/Operator City,State,Zip:	MODESTO, CA 95354
Owner/Operator Telephone:	209-241-3625
Owner/Operator Telephone Ext:	Not reported
Owner/Operator Fax:	Not reported
Owner/Operator Email:	Not reported

RANDYS ON THE SPOT AUTO SERVICE (Continued) **1024863570**

Historic Generators:
- Receive Date: 20171115
- Handler Name: RANDYS ON THE SPOT AUTO SERVICE
- Federal Waste Generator Description: Not a generator, verified
- State District Owner: Not reported
- Large Quantity Handler of Universal Waste: No
- Recognized Trader Importer: No
- Recognized Trader Exporter: No
- Spent Lead Acid Battery Importer: No
- Spent Lead Acid Battery Exporter: No
- Current Record: Yes
- Non Storage Recycler Activity: Not reported
- Electronic Manifest Broker: Not reported

List of NAICS Codes and Descriptions:
- NAICS Code: 811111
- NAICS Description: GENERAL AUTOMOTIVE REPAIR

Facility Has Received Notices of Violations:
- Violations: No Violations Found

Evaluation Action Summary:
- Evaluations: No Evaluations Found

M91 **ON THE SPOT AUTO CARE** **CERS HAZ WASTE** **S121784746**
NE **710 E YOSEMITE AVE** **CERS** **N/A**
< 1/8 **MANTECA, CA 95336**
0.120 mi.
632 ft. **Site 2 of 10 in cluster M**

Relative:
Higher

Actual:
39 ft.

CERS HAZ WASTE:
- Name: ON THE SPOT AUTO CARE
- Address: 710 E YOSEMITE AVE
- City,State,Zip: MANTECA, CA 95336
- Site ID: 517830
- CERS ID: 10184267
- CERS Description: Hazardous Waste Generator

CERS:
- Name: ON THE SPOT AUTO CARE
- Address: 710 E YOSEMITE AVE
- City,State,Zip: MANTECA, CA 95336
- Site ID: 517830
- CERS ID: 10184267
- CERS Description: Chemical Storage Facilities

Violations:
- Site ID: 517830
- Site Name: On the spot auto care
- Violation Date: 09-05-2013
- Citation: HSC 6.67 Multiple - California Health and Safety Code, Chapter 6.67, Section(s) Multiple
- Violation Description: Haz Waste Generator Program - Administration/Documentation - General
- Violation Notes: Returned to compliance on 11/19/2013.
- Violation Division: San Joaquin County Environmental Health

ON THE SPOT AUTO CARE (Continued) **S121784746**

Violation Program: HW
Violation Source: CERS,

Site ID: 517830
Site Name: On the spot auto care
Violation Date: 02-20-2015
Citation: HSC 6.95 25508(d) - California Health and Safety Code, Chapter 6.95, Section(s) 25508(d)
Violation Description: Failure to complete and/or electronically submit a business plan when storing/handling a hazardous material at or above reportable quantities.
Violation Notes: Returned to compliance on 02/20/2015. The facility's business plan was not submitted electronically to the California Environmental Reporting System (CERS). As of January 1, 2013, all businesses were required to submit all business plans electronically. Immediately log into the CERS at http://cers.calepa.ca.gov/, enter the correct or updated information, and submit to the EHD for approval. This is a Class II violation. This was corrected on site.
Violation Division: San Joaquin County Environmental Health
Violation Program: HMRRP
Violation Source: CERS,

Site ID: 517830
Site Name: On the spot auto care
Violation Date: 03-02-2018
Citation: HSC 6.95 25508(a)(1) - California Health and Safety Code, Chapter 6.95, Section(s) 25508(a)(1)
Violation Description: Failure to establish and electronically submit an adequate training program in safety procedures in the event of a release or threatened release of a hazardous material.
Violation Notes: Returned to compliance on 07/22/2021. A training program was not submitted . Training programs for all employees and annual training, including refresher courses, shall include safety procedures for the event of a release or threatened release of a hazardous material, including, but not limited to, familiarity with the facility's emergency response plans and procedures. These training programs may take into consideration of each employee. Immediately prepare or update the facility's training program, log into the California Environmental Reporting System (CERS) at http://cers.calepa.ca.gov/, upload the correct or updated information, and submit to the EHD for approval.
Violation Division: San Joaquin County Environmental Health
Violation Program: HMRRP
Violation Source: CERS,

Site ID: 517830
Site Name: On the spot auto care
Violation Date: 09-08-2014
Citation: HSC 6.5 Multiple - California Health and Safety Code, Chapter 6.5, Section(s) Multiple
Violation Description: Haz Waste Generator Program - Administration/Documentation - General
Violation Notes: Returned to compliance on 04/16/2019. CERS
Violation Division: San Joaquin County Environmental Health
Violation Program: HW
Violation Source: CERS,

Site ID: 517830

ON THE SPOT AUTO CARE (Continued) **S121784746**

Site Name:	On the spot auto care
Violation Date:	09-05-2013
Citation:	HSC 6.67 Multiple - California Health and Safety Code, Chapter 6.67, Section(s) Multiple
Violation Description:	Haz Waste Generator Program - Operations/Maintenance - General
Violation Notes:	Returned to compliance on 01/06/2014.
Violation Division:	San Joaquin County Environmental Health
Violation Program:	HW
Violation Source:	CERS,
Site ID:	517830
Site Name:	On the spot auto care
Violation Date:	03-02-2018
Citation:	HSC 6.95 25508(a)(1) - California Health and Safety Code, Chapter 6.95, Section(s) 25508(a)(1)
Violation Description:	Failure to establish and electronically submit an adequate emergency response plan and procedures for a release or threatened release of a hazardous material.
Violation Notes:	Returned to compliance on 07/22/2021. The emergency response procedures were not submitted. A business plan shall include the following emergency response procedures for a release or threatened release of hazardous materials, including, but not limited to, the following: - immediate notification of local emergency personnel and the Environmental Health Department (EHD) - procedures for the mitigation of a release or threatened release to minimize any potential harm or damage to persons, property, or the environment - evacuation plans and procedures, including immediate notice, for the site Immediately log into the California Environmental Reporting System (CERS) at http://cers.calepa.ca.gov/, upload the correct or updated information, and submit to the EHD for approval.
Violation Division:	San Joaquin County Environmental Health
Violation Program:	HMRRP
Violation Source:	CERS,
Site ID:	517830
Site Name:	On the spot auto care
Violation Date:	09-14-2018
Citation:	40 CFR 1 262.34(d)(5)(i) - U.S. Code of Federal Regulations, Title 40, Chapter 1, Section(s) 262.34(d)(5)(i)
Violation Description:	Failure to have at least one employee either on the premises or on call (i.e., available to respond to an emergency by reaching the facility within a short period of time) with the responsibility for coordinating all emergency response measures.
Violation Notes:	Returned to compliance on 09/14/2018. An emergency coordinator and modified contingency plan information is lacking. There must be at least one emergency coordinator on site or on call to coordinate emergency response measures, and the following information must be posted by a phone: the name and phone number of the emergency coordinator; location of fire extinguishers, spill control equipment, and if present, fire alarm; and the phone number of the fire department, unless the facility has a direct alarm. Immediately appoint an emergency coordinator and post the required information by a phone. A form is provided that can be used for this purpose. Corrected on site.
Violation Division:	San Joaquin County Environmental Health
Violation Program:	HW
Violation Source:	CERS,

ON THE SPOT AUTO CARE (Continued) **S121784746**

Site ID:	517830
Site Name:	On the spot auto care
Violation Date:	07-22-2021
Citation:	HSC 6.95 25508(a)(3) - California Health and Safety Code, Chapter 6.95, Section(s) 25508(a)(3)
Violation Description:	Failure to establish and electronically submit an adequate emergency response plan and procedures for a release or threatened release of a hazardous material.
Violation Notes:	Returned to compliance on 07/22/2021. OBSERVATION: The emergency response(ER) procedures were not submitted. A comment was left in the emergency response and contingency plan section saying provided else where in CERS. The emergency response and contingency plan was not submitted for the tears of 2019, 2020, and 2021. The last submittal made was on 3/2/2018. REGULATION GUIDANCE: A business plan shall include the following emergency response procedures for a release or threatened release of hazardous materials, including, but not limited to, the following: - immediate notification of local emergency personnel and the Environmental Health Department (EHD) - procedures for the mitigation of a release or threatened release to minimize any potential harm or damage to persons, property, or the environment - evacuation plans and procedures, including immediate notice, for the site CORRECTIVE ACTION: Immediately log into the California Environmental Reporting System (CERS) at http://cers.calepa.ca.gov/, up
Violation Division:	San Joaquin County Environmental Health
Violation Program:	HMRRP
Violation Source:	CERS,

Site ID:	517830
Site Name:	On the spot auto care
Violation Date:	09-05-2013
Citation:	HSC 6.67 Multiple - California Health and Safety Code, Chapter 6.67, Section(s) Multiple
Violation Description:	Haz Waste Generator Program - Administration/Documentation - General
Violation Notes:	Returned to compliance on 02/03/2014.
Violation Division:	San Joaquin County Environmental Health
Violation Program:	HW
Violation Source:	CERS,

Site ID:	517830
Site Name:	On the spot auto care
Violation Date:	07-22-2021
Citation:	HSC 6.95 25508.2 - California Health and Safety Code, Chapter 6.95, Section(s) 25508.2
Violation Description:	Failure to annually review and electronically certify that the business plan is complete and accurate on or before the annual due date.
Violation Notes:	Returned to compliance on 07/22/2021. OBSERVATION: The business plan information has not been reviewed and resubmitted in the California Environmental Reporting System (CERS) annually by the due date, January 15. The business plan was lat submitted on 3/2/2018]. The buisness plan has not been submitted for the years of 2019, 2020, and 2021. REGULATION GUIDANCE: The hazardous materials inventory shall be submitted by January 15 of each calendar year and may be submitted beginning November 1 of the previous year. CORRECTIVE ACTION: Immediately log into the CERS at http://cers.calepa.ca.gov/, enter the correct or updated information, and submit to the EHD for approval.

ON THE SPOT AUTO CARE (Continued) **S121784746**

	This violation was corrected on site.
Violation Division:	San Joaquin County Environmental Health
Violation Program:	HMRRP
Violation Source:	CERS,
Site ID:	517830
Site Name:	On the spot auto care
Violation Date:	09-14-2018
Citation:	40 CFR 1 265.33 - U.S. Code of Federal Regulations, Title 40, Chapter 1, Section(s) 265.33
Violation Description:	Failure to test and maintain as necessary all facility communications or alarm systems, fire protection equipment, spill control equipment, and decontamination equipment to assure its proper operation in time of emergency.
Violation Notes:	Returned to compliance on 04/23/2019. Fire extinguisher on the north side wall of the shop is observed the dial is pointing to empty. All facility communications or alarm systems, fire protection equipment, spill control equipment, and decontamination equipment, where required, shall be tested and maintained as necessary to assure its proper operation in time of emergency. Immediately have the fire extinguisher recharged or replace it.
Violation Division:	San Joaquin County Environmental Health
Violation Program:	HW
Violation Source:	CERS,
Site ID:	517830
Site Name:	On the spot auto care
Violation Date:	03-02-2018
Citation:	HSC 6.95 25508(a)(1) - California Health and Safety Code, Chapter 6.95, Section(s) 25508(a)(1)
Violation Description:	Failure to complete and electronically submit the Business Activities Page and/or Business Owner Operator Identification Page.
Violation Notes:	Returned to compliance on 03/02/2018. The Business Owner/Operator Identification form was not submitted . This information must be current and submitted as part of the business plan. This violation has been corrected on site.
Violation Division:	San Joaquin County Environmental Health
Violation Program:	HMRRP
Violation Source:	CERS,
Site ID:	517830
Site Name:	On the spot auto care
Violation Date:	07-22-2021
Citation:	HSC 6.95 25508(a)(3) - California Health and Safety Code, Chapter 6.95, Section(s) 25508(a)(3)
Violation Description:	Failure to complete and electronically submit a site map with all required content.
Violation Notes:	Returned to compliance on 07/22/2021. OBSERVATION: The site map was not completed and submitted as part of the business plan. The site map section had a comment saying the site map is provided else where in CERS. The site map was not submitted for the years of 2019, 2020, and 2021. The site map was last submitted on 3/2/2018. REGULATION GUIDANCE: A site map shall contain a north orientation, loading areas, internal roads, adjacent streets, storm and sewer drains, access and exit points, emergency shutoffs, evacuation staging areas, hazardous material handling and storage areas, and emergency response equipment. If a site map element is not applicable for your facility then list it

ON THE SPOT AUTO CARE (Continued) **S121784746**

	on the map and label as NA". CORRECTIVE ACTION: Immediately log into the California Environmental Reporting System (CERS) at http://cers.calepa.ca.gov/, upload the correct or updated information, and submit to the EHD for approval. This violation was corrected on site.
Violation Division:	San Joaquin County Environmental Health
Violation Program:	HMRRP
Violation Source:	CERS,
Site ID:	517830
Site Name:	On the spot auto care
Violation Date:	09-05-2013
Citation:	HSC 6.67 Multiple - California Health and Safety Code, Chapter 6.67, Section(s) Multiple
Violation Description:	Haz Waste Generator Program - Administration/Documentation - General
Violation Notes:	Returned to compliance on 11/19/2013. No receipts for oily rags laundry
Violation Division:	San Joaquin County Environmental Health
Violation Program:	HW
Violation Source:	CERS,
Site ID:	517830
Site Name:	On the spot auto care
Violation Date:	02-20-2015
Citation:	HSC 6.95 25508(a)(1) - California Health and Safety Code, Chapter 6.95, Section(s) 25508(a)(1)
Violation Description:	Failure to establish and electronically submit an adequate emergency response plan and procedures for a release or threatened release of a hazardous material.
Violation Notes:	Returned to compliance on 02/20/2015. The emergency response procedures were not submitted to CERS as a part of the Business Plan . A business plan shall include the following emergency response procedures for a release or threatened release of hazardous materials, including, but not limited to, the following: - immediate notification of local emergency personnel and the Environmental Health Department (EHD) - procedures for the mitigation of a release or threatened release to minimize any potential harm or damage to persons, property, or the environment - evacuation plans and procedures, including immediate notice, for the site Immediately log into the California Environmental Reporting System (CERS) at http://cers.calepa.ca.gov/, upload the correct or updated information, and submit to the EHD for approval. This is a Class II violation. This was corrected on site.
Violation Division:	San Joaquin County Environmental Health
Violation Program:	HMRRP
Violation Source:	CERS,
Site ID:	517830
Site Name:	On the spot auto care
Violation Date:	09-05-2013
Citation:	HSC 6.67 Multiple - California Health and Safety Code, Chapter 6.67, Section(s) Multiple
Violation Description:	Haz Waste Generator Program - Administration/Documentation - General
Violation Notes:	Returned to compliance on 01/06/2014.
Violation Division:	San Joaquin County Environmental Health
Violation Program:	HW
Violation Source:	CERS,

ON THE SPOT AUTO CARE (Continued) **S121784746**

Site ID:	517830
Site Name:	On the spot auto care
Violation Date:	03-02-2018
Citation:	HSC 6.95 25508(a)(1) - California Health and Safety Code, Chapter 6.95, Section(s) 25508(a)(1)
Violation Description:	Failure to annually review and electronically certify that the business plan is complete and accurate on or before the annual due date.
Violation Notes:	Returned to compliance on 07/22/2021. The business plan information has not been reviewed and resubmitted in the California Environmental Reporting System (CERS) annually. The hazardous materials inventory shall be submitted by January 15 of each calendar year and may be submitted beginning November 1 of the previous year. Immediately log into the CERS at http://cers.calepa.ca.gov/, enter the correct or updated information, and submit to the EHD for approval.
Violation Division:	San Joaquin County Environmental Health
Violation Program:	HMRRP
Violation Source:	CERS,

Site ID:	517830
Site Name:	On the spot auto care
Violation Date:	09-14-2018
Citation:	40 CFR 1 265.31 - U.S. Code of Federal Regulations, Title 40, Chapter 1, Section(s) 265.31
Violation Description:	Failure to maintain and operate the facility to minimize the possibility of a fire, explosion, or any unplanned sudden or non-sudden release of hazardous waste or hazardous waste constituents to air, soil, or surface water which could threaten human health or the environment.
Violation Notes:	Returned to compliance on 04/23/2019. Used oil crushed metal filters found in plastic milk crate. Facilities shall be maintained and operated to minimize the possibility of a fire, explosion, or release of hazardous waste to air, soil, or surface water which could threaten human health or the environment. Immediately transfer all used oil filters to used oil filter container, and manage according to Title 22 hazardous waste regulations. Submit a statement and supporting documentation explaining how this waste was managed.
Violation Division:	San Joaquin County Environmental Health
Violation Program:	HW
Violation Source:	CERS,

Site ID:	517830
Site Name:	On the spot auto care
Violation Date:	09-14-2018
Citation:	40 CFR 1 262.34(d)(5)(ii) - U.S. Code of Federal Regulations, Title 40, Chapter 1, Section(s) 262.34(d)(5)(ii)
Violation Description:	Failure to post the following information next to the telephone: (A) The name and telephone number of the emergency coordinator; (B) Location of fire extinguishers and spill control material, and, if present, fire alarm; and (C) The telephone number of the fire department, unless the facility has a direct alarm.
Violation Notes:	Returned to compliance on 09/14/2018. Facility failed to prepare a contingency plan. The owner or operator shall prepare a contingency plan designed to minimize hazards to human health or the environment from fires, explosions, or any unplanned release of hazardous waste to air, soil, or surface water and immediately implement that plan whenever there is a fire, explosion, or release of hazardous waste

ON THE SPOT AUTO CARE (Continued) **S121784746**

	which could threaten human health or the environment. Corrected on site.
Violation Division:	San Joaquin County Environmental Health
Violation Program:	HW
Violation Source:	CERS,
Site ID:	517830
Site Name:	On the spot auto care
Violation Date:	09-08-2014
Citation:	HSC 6.5 Multiple - California Health and Safety Code, Chapter 6.5, Section(s) Multiple
Violation Description:	RCRA Large Quantity Generator Program - Administration/Documentation - General
Violation Notes:	Returned to compliance on 04/16/2019.
Violation Division:	San Joaquin County Environmental Health
Violation Program:	HW
Violation Source:	CERS,
Site ID:	517830
Site Name:	On the spot auto care
Violation Date:	07-22-2021
Citation:	HSC 6.95 25508(a)(3) - California Health and Safety Code, Chapter 6.95, Section(s) 25508(a)(3)
Violation Description:	Failure to complete and electronically submit the Business Activities Page and/or Business Owner Operator Identification Page.
Violation Notes:	Returned to compliance on 07/22/2021. OBSERVATION: The business activities and the owner operator identification page has not been annually certified/submitted as a part of the business plan. The business activities were last submitted last on 3/2/2018 was not submitted for the years of 2019, 2020, and 2021. REGULATION GUIDANCE: Per H&SC 25508.2, the business owner/operator shall annually review and certify that the business plan is complete, accurate, up-to-date and in compliance with Section 11022 of Title 42 of the United States Code. An annual electronic submittal satisfies these requirements. The annual business plan shall be submitted/certified by January 15 of each calendar year and may be submitted beginning November 1 of the previous year. CORRECTIVE ACTION: Immediately log into the CERS at http://cers.calepa.ca.gov/, review and submit/certify the current information. This violation was corrected on site.
Violation Division:	San Joaquin County Environmental Health
Violation Program:	HMRRP
Violation Source:	CERS,
Site ID:	517830
Site Name:	On the spot auto care
Violation Date:	02-20-2015
Citation:	HSC 6.95 25508(a)(1) - California Health and Safety Code, Chapter 6.95, Section(s) 25508(a)(1)
Violation Description:	Failure to complete and electronically submit hazardous material inventory information for all reportable hazardous materials on site at or above reportable quantities.
Violation Notes:	Returned to compliance on 02/20/2015. 110 gallons of Used Oil, and 110 gallons of antifreeze were found on site that have not been reported. Any material that meets or exceeds the reportable quantity shall be reported in the facility's business plan. Immediately log into the California Environmental Reporting System (CERS) at http://cers.calepa.ca.gov/, add the materials to the hazardous

ON THE SPOT AUTO CARE (Continued) **S121784746**

material inventory, and submit to the EHD for approval. This is a minor violation. This was corrected on site.
Violation Division: San Joaquin County Environmental Health
Violation Program: HMRRP
Violation Source: CERS,

Site ID: 517830
Site Name: On the spot auto care
Violation Date: 09-14-2018
Citation: 40 CFR 1 265.173 - U.S. Code of Federal Regulations, Title 40, Chapter 1, Section(s) 265.173
Violation Description: Failure to meet the following container management requirements: (a) A container holding hazardous waste must always be closed during storage, except when it is necessary to add or remove waste. (b) A container holding hazardous waste must not be opened, handled, or stored in a manner which may rupture the container or cause it to leak.
Violation Notes: Returned to compliance on 04/23/2019. One 55 gallon container of used oil is open and one 55 gallon of antifreeze container is open. All hazardous waste containers shall be closed at all times except when adding or removing waste. Immediately close these containers and ensure all hazardous waste containers are closed when not adding or removing waste.
Violation Division: San Joaquin County Environmental Health
Violation Program: HW
Violation Source: CERS,

Site ID: 517830
Site Name: On the spot auto care
Violation Date: 09-14-2018
Citation: HSC 6.5 25144.6 (b) - California Health and Safety Code, Chapter 6.5, Section(s) 25144.6 (b)
Violation Description: Failure to properly manage reusable soiled textile materials prior to being sent for laundering.
Violation Notes: Returned to compliance on 04/23/2019. Violation found: facility has no record of industrial laundry receipts for shop rags. The facility must provide records for laundry services. Provide receipts from Dec 1, 2017 to Sept 14, 2018.
Violation Division: San Joaquin County Environmental Health
Violation Program: HW
Violation Source: CERS,

Site ID: 517830
Site Name: On the spot auto care
Violation Date: 09-14-2018
Citation: 22 CCR 12 66262.34(f) - California Code of Regulations, Title 22, Chapter 12, Section(s) 66262.34(f)
Violation Description: Failure to properly label hazardous waste accumulation containers and portable tanks with the following requirements: "Hazardous Waste", name and address of the generator, physical and chemical characteristics of the Hazardous Waste, and starting accumulation date.
Violation Notes: Returned to compliance on 04/23/2019. Two 55-gallon container of used oil is missing label, two 55-gallon container of antifreeze are missing labels, one 55-gallon drum of used oil filters is missing label, and one 30-gallon container of used absorbent is missing label. All hazardous waste containers shall be marked with the following

ON THE SPOT AUTO CARE (Continued) **S121784746**

information: - the words Hazardous Waste - name and address of generator - hazardous properties - physical state - composition (contents) - accumulation start date Immediately label these containers and ensure that all hazardous waste containers are marked with all the required information.

Violation Division: San Joaquin County Environmental Health
Violation Program: HW
Violation Source: CERS,

Site ID: 517830
Site Name: On the spot auto care
Violation Date: 09-08-2014
Citation: HSC 6.5 Multiple Sections - California Health and Safety Code, Chapter 6.5, Section(s) Multiple Sections
Violation Description: Haz Waste Generator Program - Operations/Maintenance - General
Violation Notes: Returned to compliance on 04/16/2019.
Violation Division: San Joaquin County Environmental Health
Violation Program: HW
Violation Source: CERS,

Site ID: 517830
Site Name: On the spot auto care
Violation Date: 09-14-2018
Citation: HSC 6.5 25123.3(h)(1) - California Health and Safety Code, Chapter 6.5, Section(s) 25123.3(h)(1)
Violation Description: Failure to send hazardous waste offsite for treatment, storage, or disposal within 180 days (or 270 days if waste is transported over 200 miles) for a generator who generates less than 1000 kilogram per month if all of the following conditions are met: (1) The quantity of hazardous waste accumulated onsite never exceeds 6,000 kilograms. (2) The generator complies with the requirements of 40 Code of Federal Regulations section 262.34(d), (e) and (f). (3) The generator does not hold acutely hazardous waste or extremely hazardous waste in an amount greater than one kilogram for more than 90 days.
Violation Notes: Returned to compliance on 04/23/2019. On 55 gallon container half full of used oil metal filters and paper fillters; Two plastic milk crate full of crushed used oil filters. One 30 gallon container of used absorbent is stored on site for longer than 180 days. Facilities who generate less than 1000 kg of hazardous waste per month and do not exceed 6000 kg of waste stored on site at any time may store waste on site up to 180 days. Immediately contact a licensed hazardous waste hauler to dispose of this waste under manifest and submit a copy of the manifest to the EHD.
Violation Division: San Joaquin County Environmental Health
Violation Program: HW
Violation Source: CERS,

Site ID: 517830
Site Name: On the spot auto care
Violation Date: 03-02-2018
Citation: HSC 6.95 25508.1(a)-(f) - California Health and Safety Code, Chapter 6.95, Section(s) 25508.1(a)-(f)
Violation Description: Failure to electronically update business plan within 30 days of any one of the following events: A 100 percent or more increase in the quantity of a previously disclosed material. Any handling of a previously undisclosed hazardous materials at or above reportable quantities. A change of business address, business ownership, or

ON THE SPOT AUTO CARE (Continued) **S121784746**

	business name. A substantial change in the handler's operations that requires modification to any portion of the business plan.
Violation Notes:	Returned to compliance on 07/22/2021. During the inspection, it was found that the business had a change in ownership and the updated information has not been submitted. Within 30 days of one the following events, business shall electronically up date the information submitted to the California Environmental Reporting System (CERS): - A 100 percent or more increase in the quantity of a previously disclosed material. - Any handling of a previously undisclosed hazardous materials - A change of business address, business ownership, or business name. Immediately log into the California Environmental Reporting System (CERS) at http://cers.calepa.ca.gov/, enter the correct or updated information, and submit to the EHD for approval.
Violation Division:	San Joaquin County Environmental Health
Violation Program:	HMRRP
Violation Source:	CERS,
Site ID:	517830
Site Name:	On the spot auto care
Violation Date:	09-05-2013
Citation:	HSC 6.67 Multiple - California Health and Safety Code, Chapter 6.67, Section(s) Multiple
Violation Description:	Haz Waste Generator Program - Operations/Maintenance - General
Violation Notes:	Returned to compliance on 11/19/2013.
Violation Division:	San Joaquin County Environmental Health
Violation Program:	HW
Violation Source:	CERS,
Site ID:	517830
Site Name:	On the spot auto care
Violation Date:	02-20-2015
Citation:	HSC 6.95 25508(a)(1) - California Health and Safety Code, Chapter 6.95, Section(s) 25508(a)(1)
Violation Description:	Failure to complete and electronically submit a site map with all required content.
Violation Notes:	Returned to compliance on 02/20/2015. A site map was not completed or submitted as part of the business plan. A site map shall contain a north orientation, loading areas, internal roads, adjacent streets, storm and sewer drains, access and exit points, emergency shutoffs, evacuation staging areas, hazardous material handling and storage areas, and emergency response equipment. Immediately log into the California Environmental Reporting System (CERS) at http://cers.calepa.ca.gov/, upload the correct or updated information, and submit to the EHD for approval. This is a minor violation. This was corrected on site.
Violation Division:	San Joaquin County Environmental Health
Violation Program:	HMRRP
Violation Source:	CERS,
Site ID:	517830
Site Name:	On the spot auto care
Violation Date:	02-20-2015
Citation:	19 CCR 6.95 25508(a)(1) - California Code of Regulations, Title 19, Chapter 6.95, Section(s) 25508(a)(1)
Violation Description:	Failure to complete and electronically submit the Business Activities Page and/or Business Owner Operator Identification Page.

ON THE SPOT AUTO CARE (Continued) **S121784746**

Violation Notes:	Returned to compliance on 02/20/2015. The Business Owner/Operator Identification form was not submitted to CERS as part of the Business plan. This information must be current and submitted as part of the business plan. Immediately log into the California Environmental Reporting System (CERS) at http://cers.calepa.ca.gov/, enter the correct or updated information, and submit to the EHD for approval. This is a minor violation. This was corrected on site.
Violation Division:	San Joaquin County Environmental Health
Violation Program:	HMRRP
Violation Source:	CERS,
Site ID:	517830
Site Name:	On the spot auto care
Violation Date:	07-22-2021
Citation:	HSC 6.95 25508(a)(3) - California Health and Safety Code, Chapter 6.95, Section(s) 25508(a)(3)
Violation Description:	Failure to establish and electronically submit an adequate training program in safety procedures in the event of a release or threatened release of a hazardous material.
Violation Notes:	Returned to compliance on 07/22/2021. OBSERVATION: A training program said it was provided elsewhere in CERS under he facility information section. The training program was not submitted annually for the years of 2019, 2020, and 2021. The training program was last submitted on 3/2/2018. REGULATION GUIDANCE: Training programs for all employees and annual training, including refresher courses, shall include familiarity with the facility's Emergency response plans and procedures in the event of a release or threatened release of a hazardous material. Training shall cover, but not limited to, all of the following: (A) Immediate notification contacts to the appropriate local emergency response personnel and to the unified program agency. (B) Procedures for the mitigation of a release or threatened release to minimize any potential harm or damage to persons, property, or the environment. (C) Evacuation plans and procedures, including immediate notice, for the business site. These training programs may take into cons
Violation Division:	San Joaquin County Environmental Health
Violation Program:	HMRRP
Violation Source:	CERS,
Site ID:	517830
Site Name:	On the spot auto care
Violation Date:	03-02-2018
Citation:	HSC 6.95 25508(a)(1) - California Health and Safety Code, Chapter 6.95, Section(s) 25508(a)(1)
Violation Description:	Failure to complete and electronically submit a site map with all required content.
Violation Notes:	Returned to compliance on 07/22/2021. A site map was not submitted as part of the business plan. A site map shall contain a north orientation, loading areas, internal roads, adjacent streets, storm and sewer drains, access and exit points, emergency shutoffs, evacuation staging areas, hazardous material handling and storage areas, and emergency response equipment. If a site map element is not applicable for your facility then list it on the map and label as NA". Immediately log into the California Environmental Reporting System (CERS) at http://cers.calepa.ca.gov/, upload the correct or updated information, and submit to the EHD for approval.
Violation Division:	San Joaquin County Environmental Health

ON THE SPOT AUTO CARE (Continued) **S121784746**

Violation Program: HMRRP
Violation Source: CERS,

Site ID: 517830
Site Name: On the spot auto care
Violation Date: 09-05-2013
Citation: HSC 6.67 Multiple - California Health and Safety Code, Chapter 6.67, Section(s) Multiple
Violation Description: Haz Waste Generator Program - Administration/Documentation - General
Violation Notes: Returned to compliance on 10/11/2013.
Violation Division: San Joaquin County Environmental Health
Violation Program: HW
Violation Source: CERS,

Site ID: 517830
Site Name: On the spot auto care
Violation Date: 02-20-2015
Citation: HSC 6.95 25507 - California Health and Safety Code, Chapter 6.95, Section(s) 25507
Violation Description: Failure to adequately establish and implement a business plan when storing/handling a hazardous material at or above reportable quantities.
Violation Notes: Returned to compliance on 02/20/2015. A Hazardous Materials Business Plan has not been established or implemented. A Hazardous Materials Business Plan shall be established and implemented for emergency response to a release or threatened release of a hazardous material when storing hazardous materials at or above the thresholds quantities of 55 gallons for materials that are liquids, 500 pounds for solids, or 200 cubic feet for compressed gas, at standard temperature and pressure. Immediately log into the California Environmental Reporting System (CERS) at http://cers.calepa.ca.gov/, enter the required information, and submit for review by the EHD. This is a Class II violation. This was corrected on site.
Violation Division: San Joaquin County Environmental Health
Violation Program: HMRRP
Violation Source: CERS,

Site ID: 517830
Site Name: On the spot auto care
Violation Date: 03-02-2018
Citation: HSC 6.95 25507 - California Health and Safety Code, Chapter 6.95, Section(s) 25507
Violation Description: Failure to adequately establish and implement a business plan when storing/handling a hazardous material at or above reportable quantities.
Violation Notes: Returned to compliance on 07/22/2021. A Hazardous Materials Business Plan has not been established or implemented. A Hazardous Materials Business Plan shall be established and implemented for emergency response to a release or threatened release of a hazardous material when storing hazardous materials at or above the thresholds quantities of 55 gallons for materials that are liquids, 500 pounds for solids, or 200 cubic feet for compressed gas, at standard temperature and pressure. Immediately log into the California Environmental Reporting System (CERS) at http://cers.calepa.ca.gov/, enter the required information, and submit for review by the EHD.
Violation Division: San Joaquin County Environmental Health
Violation Program: HMRRP

ON THE SPOT AUTO CARE (Continued) **S121784746**

Violation Source:	CERS,
Site ID:	517830
Site Name:	On the spot auto care
Violation Date:	03-02-2018
Citation:	HSC 6.95 25505(a)(4) - California Health and Safety Code, Chapter 6.95, Section(s) 25505(a)(4)
Violation Description:	Failure to provide initial and annual training to all employees in safety procedures in the event of a release or threatened release of a hazardous material or failure to document and maintain training records for a minimum of three years.
Violation Notes:	Returned to compliance on 07/22/2021. There were no employee training records for chemical awareness or handling. The business plan shall include provisions for ensuring that appropriate personnel receive initial and annual refresher training. This training shall be documented electronically or by hard copy and shall be made available for a minimum of three years. Immediately provide employee training for appropriate personnel and submit a copy of the training records to the EHD.
Violation Division:	San Joaquin County Environmental Health
Violation Program:	HMRRP
Violation Source:	CERS,
Site ID:	517830
Site Name:	On the spot auto care
Violation Date:	03-02-2018
Citation:	HSC 6.95 25505(c) - California Health and Safety Code, Chapter 6.95, Section(s) 25505(c)
Violation Description:	Failure to have a business plan readily available to personnel of the business or the unified program facility with responsibilities for emergency response or training.
Violation Notes:	Returned to compliance on 07/22/2021. Facility could not provide the Emergency Response Plan and the Chemical inventory upon request. The emergency response plans and procedures, the inventory of information required by this article, and the site map required by this section shall be readily available to personnel of the business or the unified program facility with responsibilities for emergency response or training pursuant to this section. Immediately make arrangements to have the business plan readily available for review.
Violation Division:	San Joaquin County Environmental Health
Violation Program:	HMRRP
Violation Source:	CERS,
Site ID:	517830
Site Name:	On the spot auto care
Violation Date:	09-08-2014
Citation:	HSC 6.5 Multiple - California Health and Safety Code, Chapter 6.5, Section(s) Multiple
Violation Description:	Haz Waste Generator Program - Administration/Documentation - General
Violation Notes:	Returned to compliance on 04/16/2019.
Violation Division:	San Joaquin County Environmental Health
Violation Program:	HW
Violation Source:	CERS,
Site ID:	517830
Site Name:	On the spot auto care
Violation Date:	03-02-2018

ON THE SPOT AUTO CARE (Continued) **S121784746**

Citation:	HSC 6.95 25508(a)(1) - California Health and Safety Code, Chapter 6.95, Section(s) 25508(a)(1)
Violation Description:	Failure to complete and electronically submit hazardous material inventory information for all reportable hazardous materials on site at or above reportable quantities.
Violation Notes:	Returned to compliance on 03/02/2018. 110 gallons of used oil and 110 gallons of used anti freeze have not been reported on inventory. Any material that meets or exceeds the reportable quantity shall be reported in the facility's business plan. This violation has been corrected on site.
Violation Division:	San Joaquin County Environmental Health
Violation Program:	HMRRP
Violation Source:	CERS,
Site ID:	517830
Site Name:	On the spot auto care
Violation Date:	03-02-2018
Citation:	HSC 6.95 25508(a)(1) - California Health and Safety Code, Chapter 6.95, Section(s) 25508(a)(1)
Violation Description:	Failure to complete and electronically submit a business plan when storing/handling a hazardous material at or above reportable quantities.
Violation Notes:	Returned to compliance on 03/02/2018. The facility's business plan was not submitted electronically to the California Environmental Reporting System (CERS). As of January 1, 2013, all businesses were required to submit all business plans electronically. This violation has been submitted on site.
Violation Division:	San Joaquin County Environmental Health
Violation Program:	HMRRP
Violation Source:	CERS,
Site ID:	517830
Site Name:	On the spot auto care
Violation Date:	07-22-2021
Citation:	HSC 6.95 25508(a)(3) - California Health and Safety Code, Chapter 6.95, Section(s) 25508(a)(3)
Violation Description:	Failure to complete and electronically submit hazardous material inventory information for all reportable hazardous materials on site at or above reportable quantities.
Violation Notes:	Returned to compliance on 07/22/2021. OBSERVATION: The chemical inventory has not been annually certified/submitted as a part of the business plan. The chemical inventory was not submitted for the years of 2019, 2020, and 2021. The chemical inventory has not been submitted since 3/2/2018. REGULATION GUIDANCE: Per H&SC 25508.2, the business owner/operator shall annually review and certify that the business plan is complete, accurate, up-to-date and in compliance with Section 11022 of Title 42 of the United States Code. An annual electronic submittal satisfies these requirements. The annual business plan shall be submitted/certified by January 15 of each calendar year and may be submitted beginning November 1 of the previous year. CORRECTIVE ACTION: Immediately log into the CERS at http://cers.calepa.ca.gov/, review and submit/certify the current information. This violation was corrected on site.
Violation Division:	San Joaquin County Environmental Health
Violation Program:	HMRRP
Violation Source:	CERS,

ON THE SPOT AUTO CARE (Continued) **S121784746**

Evaluation:

Eval General Type:	Compliance Evaluation Inspection
Eval Date:	02-20-2015
Violations Found:	Yes
Eval Type:	Routine done by local agency
Eval Notes:	Consent to perform the inspection and to take photos was given by Dave Garzo, Store Manager . Business did not have the Hazardous Materials Business plan submitted to CERS. I helped the business to to complete the Hazardous Materials Business Plan and submit. We closed all the violations onsite at the time of the inspection. Please be aware as of January 1, 2013, all businesses are required to submit all hazardous materials information online to the California Environmental Reporting System (CERS) at http://cers.calepa.ca.gov. Be sure to include your hazardous material activity in the Businesses Activities section in CERS in addition to any other relevant activities and required fields.
Eval Division:	San Joaquin County Environmental Health
Eval Program:	HMRRP
Eval Source:	CERS,

Eval General Type:	Compliance Evaluation Inspection
Eval Date:	09-05-2013
Violations Found:	Yes
Eval Type:	Routine done by local agency
Eval Notes:	Not reported
Eval Division:	San Joaquin County Environmental Health
Eval Program:	HW
Eval Source:	CERS,

Eval General Type:	Compliance Evaluation Inspection
Eval Date:	03-02-2018
Violations Found:	Yes
Eval Type:	Routine done by local agency
Eval Notes:	Complete and submit a copy of the Return to Compliance Certification form to the EHD with a statement documenting the corrective actions that have been or will be taken for each violation, and any supporting paperwork, with in 30 days of receiving the inspection report. Please be aware as of January 1, 2013, all businesses are required to submit all hazardous materials information online to the California Environmental Reporting System (CERS) at http://cers.calepa.ca.gov. Be sure to include your hazardous material activity in the Businesses Activities section in CERS in addition to any other relevant activities and required fields.
Eval Division:	San Joaquin County Environmental Health
Eval Program:	HMRRP
Eval Source:	CERS,

Eval General Type:	Compliance Evaluation Inspection
Eval Date:	09-03-2013
Violations Found:	No
Eval Type:	Routine done by local agency
Eval Notes:	Not reported
Eval Division:	San Joaquin County Environmental Health
Eval Program:	HMRRP
Eval Source:	CERS,

Eval General Type:	Compliance Evaluation Inspection
Eval Date:	09-08-2014

ON THE SPOT AUTO CARE (Continued) **S121784746**

Violations Found: Yes
Eval Type: Routine done by local agency
Eval Notes: New owner inspection
Eval Division: San Joaquin County Environmental Health
Eval Program: HW
Eval Source: CERS,

Eval General Type: Compliance Evaluation Inspection
Eval Date: 09-14-2018
Violations Found: Yes
Eval Type: Routine done by local agency
Eval Notes: Complete and submit a copy of the Return to Compliance Certification form to the EHD with a statement documenting the corrective actions that have been or will be taken for each violation, and any supporting paperwork, by Oct 15, 2018. Note: The facility is operated under new ownership since December 2017. Waste streams observed: Used motor oil, used antifreeze, used oil filters, oily shop rags, and used absorbent. Inspector provided: Modified contingency plane, HW labels, HW labeling instruction guide, and a list of free training classes. A copy of the inspection report has been sent to the facility owner via email.
Eval Division: San Joaquin County Environmental Health
Eval Program: HW
Eval Source: CERS,

Eval General Type: Compliance Evaluation Inspection
Eval Date: 07-22-2021
Violations Found: Yes
Eval Type: Routine done by local agency
Eval Notes: Conducted a Hazardous Materials Business Plan (HMBP) inspection. There were 6 violations found during the inspection. Complete and submit a copy of the Return to Compliance Certification form to the EHD with a statement documenting the corrective actions that have been or will be taken for each violation, and any supporting paperwork, by 8/21/2021. To minimize person to person contact EHD is choosing to write the name of person receiving the report instead of having them sign. Starting September 1, 2018, all in-office CERS help will be provided at EHD hourly rate ($152). To schedule an appointment, please call (209) 468-3420.
Eval Division: San Joaquin County Environmental Health
Eval Program: HMRRP
Eval Source: CERS,

Enforcement Action:
Site ID: 517830
Site Name: On the spot auto care
Site Address: 710 E YOSEMITE AVE
Site City: MANTECA
Site Zip: 95336
Enf Action Date: 02-20-2015
Enf Action Type: Notice of Violation (Unified Program)
Enf Action Description: Notice of Violation Issued by the Inspector at the Time of Inspection
Enf Action Notes: Not reported
Enf Action Division: San Joaquin County Environmental Health
Enf Action Program: HMRRP
Enf Action Source: CERS,

Site ID: 517830

ON THE SPOT AUTO CARE (Continued) **S121784746**

Site Name:	On the spot auto care
Site Address:	710 E YOSEMITE AVE
Site City:	MANTECA
Site Zip:	95336
Enf Action Date:	03-02-2018
Enf Action Type:	Notice of Violation (Unified Program)
Enf Action Description:	Notice of Violation Issued by the Inspector at the Time of Inspection
Enf Action Notes:	Not reported
Enf Action Division:	San Joaquin County Environmental Health
Enf Action Program:	HMRRP
Enf Action Source:	CERS,

Site ID:	517830
Site Name:	On the spot auto care
Site Address:	710 E YOSEMITE AVE
Site City:	MANTECA
Site Zip:	95336
Enf Action Date:	09-05-2013
Enf Action Type:	Notice of Violation (Unified Program)
Enf Action Description:	Notice of Violation Issued by the Inspector at the Time of Inspection
Enf Action Notes:	Not reported
Enf Action Division:	San Joaquin County Environmental Health
Enf Action Program:	HW
Enf Action Source:	CERS,

Site ID:	517830
Site Name:	On the spot auto care
Site Address:	710 E YOSEMITE AVE
Site City:	MANTECA
Site Zip:	95336
Enf Action Date:	09-08-2014
Enf Action Type:	Notice of Violation (Unified Program)
Enf Action Description:	Notice of Violation Issued by the Inspector at the Time of Inspection
Enf Action Notes:	Not reported
Enf Action Division:	San Joaquin County Environmental Health
Enf Action Program:	HW
Enf Action Source:	CERS,

Coordinates:

Site ID:	517830
Facility Name:	On the spot auto care
Env Int Type Code:	HMBP
Program ID:	10184267
Coord Name:	Not reported
Ref Point Type Desc:	Center of a facility or station.,
Latitude:	37.797130
Longitude:	-121.207410

Affiliation:

Affiliation Type Desc:	Legal Owner
Entity Name:	Randy castro
Entity Title:	Not reported
Affiliation Address:	710 e yosemite ave
Affiliation City:	Manteca
Affiliation State:	CA
Affiliation Country:	United States

ON THE SPOT AUTO CARE (Continued) **S121784746**

Affiliation Zip:	95336
Affiliation Phone:	(209) 241-3625,
Affiliation Type Desc:	CUPA District
Entity Name:	San Joaquin Cnty Env Health
Entity Title:	Not reported
Affiliation Address:	1868 East Hazelton Avenue
Affiliation City:	Stockton
Affiliation State:	CA
Affiliation Country:	Not reported
Affiliation Zip:	95205-6232
Affiliation Phone:	(209) 468-3420,
Affiliation Type Desc:	Environmental Contact
Entity Name:	Randy castro
Entity Title:	Not reported
Affiliation Address:	710 e yosemite ave
Affiliation City:	Manteca
Affiliation State:	CA
Affiliation Country:	Not reported
Affiliation Zip:	95336
Affiliation Phone:	,
Affiliation Type Desc:	Parent Corporation
Entity Name:	On the spot auto care
Entity Title:	Not reported
Affiliation Address:	Not reported
Affiliation City:	Not reported
Affiliation State:	Not reported
Affiliation Country:	Not reported
Affiliation Zip:	Not reported
Affiliation Phone:	,
Affiliation Type Desc:	Document Preparer
Entity Name:	castro randy
Entity Title:	Not reported
Affiliation Address:	Not reported
Affiliation City:	Not reported
Affiliation State:	Not reported
Affiliation Country:	Not reported
Affiliation Zip:	Not reported
Affiliation Phone:	,
Affiliation Type Desc:	Facility Mailing Address
Entity Name:	Mailing Address
Entity Title:	Not reported
Affiliation Address:	710 e yosemite ave
Affiliation City:	Manteca
Affiliation State:	CA
Affiliation Country:	Not reported
Affiliation Zip:	95336
Affiliation Phone:	,
Affiliation Type Desc:	Identification Signer
Entity Name:	castro randy
Entity Title:	Owner
Affiliation Address:	Not reported

ON THE SPOT AUTO CARE (Continued) **S121784746**

Affiliation City:	Not reported
Affiliation State:	Not reported
Affiliation Country:	Not reported
Affiliation Zip:	Not reported
Affiliation Phone:	,
Affiliation Type Desc:	Operator
Entity Name:	On the spot auto care
Entity Title:	Not reported
Affiliation Address:	Not reported
Affiliation City:	Not reported
Affiliation State:	Not reported
Affiliation Country:	Not reported
Affiliation Zip:	Not reported
Affiliation Phone:	(209) 241-3625,

K92 **CITY OF MANTECA** **LUST** **S104163065**
WSW **210 WETMORE** **Cortese** **N/A**
< 1/8 **MANTECA, CA 95336** **HIST CORTESE**
0.120 mi. **Notify 65**
636 ft. **Site 11 of 11 in cluster K** **CERS**

Relative: **Lower**
Actual: **37 ft.**

LUST:

Name:	CITY OF MANTECA
Address:	210 WETMORE ST E
City,State,Zip:	MANTECA, CA 95336
Lead Agency:	SAN JOAQUIN COUNTY
Case Type:	LUST Cleanup Site
Geo Track:	http://geotracker.waterboards.ca.gov/profile_report.asp?global_id=T0607700341
Global Id:	T0607700341
Latitude:	37.7930544
Longitude:	-121.2146894
Status:	Completed - Case Closed
Status Date:	02/10/2009
Case Worker:	Not reported
RB Case Number:	390436
Local Agency:	Not reported
File Location:	Local Agency
Local Case Number:	000690
Potential Media Affect:	Aquifer used for drinking water supply
Potential Contaminants of Concern:	MTBE / TBA / Other Fuel Oxygenates, Gasoline
Site History:	City of Mantica Corporation Yard; city vehicles and trash collection trucks are parked here, they also fuel and wash vehicles at the site. Site underwent a subsurface soil and groundwater investigation, followed by remediation of the groundwater by ozone infusion, and received regulatory closure in February 2009.

LUST:

Global Id:	T0607700341
Contact Type:	Regional Board Caseworker
Contact Name:	Alan Buehler
Organization Name:	CENTRAL VALLEY RWQCB (REGION 5S)
Address:	11020 SUN CENTER DRIVE #200
City:	RANCHO CORDOVA
Email:	alan.buehler@waterboards.ca.gov
Phone Number:	Not reported

CITY OF MANTECA (Continued) **S104163065**

LUST:

Global Id:	T0607700341
Action Type:	ENFORCEMENT
Date:	12/12/2008
Action:	Staff Letter - #12/12/2008
Global Id:	T0607700341
Action Type:	ENFORCEMENT
Date:	09/02/2008
Action:	Staff Letter - #09/02/08
Global Id:	T0607700341
Action Type:	ENFORCEMENT
Date:	01/08/2009
Action:	Site Visit / Inspection / Sampling
Global Id:	T0607700341
Action Type:	ENFORCEMENT
Date:	02/05/2009
Action:	Closure/No Further Action Letter - #02/05/2009
Global Id:	T0607700341
Action Type:	ENFORCEMENT
Date:	01/05/2009
Action:	Site Visit / Inspection / Sampling
Global Id:	T0607700341
Action Type:	Other
Date:	08/05/1999
Action:	Leak Discovery
Global Id:	T0607700341
Action Type:	Other
Date:	08/09/1999
Action:	Leak Reported
Global Id:	T0607700341
Action Type:	ENFORCEMENT
Date:	10/22/1999
Action:	Notice of Responsibility - #99-126
Global Id:	T0607700341
Action Type:	REMEDIATION
Date:	08/31/2004
Action:	Other (Use Description Field)
Global Id:	T0607700341
Action Type:	ENFORCEMENT
Date:	08/01/2008
Action:	LOP Case Closure Summary to RB - #08/01/2008
Global Id:	T0607700341
Action Type:	ENFORCEMENT
Date:	03/18/2008
Action:	Technical Correspondence / Assistance / Other
Global Id:	T0607700341

CITY OF MANTECA (Continued) **S104163065**

Action Type: ENFORCEMENT
Date: 08/09/1999
Action: Unauthorized Release Form - #99-U62

Global Id: T0607700341
Action Type: ENFORCEMENT
Date: 08/09/1999
Action: Notification - Proposition 65

Global Id: T0607700341
Action Type: ENFORCEMENT
Date: 09/23/2005
Action: Technical Correspondence / Assistance / Other

Global Id: T0607700341
Action Type: Other
Date: 08/05/1999
Action: Leak Stopped

LUST:
Global Id: T0607700341
Status: Open - Case Begin Date
Status Date: 08/05/1999

Global Id: T0607700341
Status: Open - Site Assessment
Status Date: 03/02/2000

Global Id: T0607700341
Status: Open - Site Assessment
Status Date: 04/05/2001

Global Id: T0607700341
Status: Open - Remediation
Status Date: 08/31/2004

Global Id: T0607700341
Status: Open - Inactive
Status Date: 09/02/2008

Global Id: T0607700341
Status: Open - Inactive
Status Date: 12/12/2008

Global Id: T0607700341
Status: Open - Verification Monitoring
Status Date: 01/22/2009

Global Id: T0607700341
Status: Completed - Case Closed
Status Date: 02/10/2009

LUST REG 5:
Name: CITY OF MANTECA
Address: 210 WETMORE ST E

CITY OF MANTECA (Continued) **S104163065**

City: MANTECA
Region: 5
Status: Remedial action (cleanup) Underway
Case Number: 390436
Case Type: Drinking Water Aquifer affected
Substance: Not reported
Staff Initials: JLB
Lead Agency: Local
Program: LUST
MTBE Code: 6

CORTESE:
Name: CITY OF MANTECA
Address: 210 WETMORE ST E
City,State,Zip: MANTECA, CA 95336
Region: CORTESE
Envirostor Id: Not reported
Global ID: T0607700341
Site/Facility Type: LUST CLEANUP SITE
Cleanup Status: COMPLETED - CASE CLOSED
Status Date: Not reported
Site Code: Not reported
Latitude: Not reported
Longitude: Not reported
Owner: Not reported
Enf Type: Not reported
Swat R: Not reported
Flag: active
Order No: Not reported
Waste Discharge System No: Not reported
Effective Date: Not reported
Region 2: Not reported
WID Id: Not reported
Solid Waste Id No: Not reported
Waste Management Uit Name: Not reported
File Name: Active Open

HIST CORTESE:
edr_fname: CITY OF MANTECA
edr_fadd1: 210 WETMORE
City,State,Zip: MANTECA, CA 95336
Region: CORTESE
Facility County Code: 39
Reg By: LTNKA
Reg Id: 390436

NOTIFY 65:
Name: CITY OF MANTECA
Address: 210 WETMORE ST E
City,State,Zip: MANTECA, CA 95336
Date Reported: Not reported
Staff Initials: Not reported
Board File Number: Not reported
Facility Type: Not reported
Discharge Date: Not reported
Issue Date: 08/09/1999

CITY OF MANTECA (Continued) **S104163065**

Incident Description: Not reported
Global ID: Not reported
Status: Not reported

Name: CITY OF MANTECA
Address: 210 WETMORE ST E
City,State,Zip: MANTECA, CA 95336
Date Reported: Not reported
Staff Initials: Not reported
Board File Number: Not reported
Facility Type: Not reported
Discharge Date: Not reported
Issue Date: Not reported
Incident Description: Not reported
Global ID: Not reported
Status: Not reported

CERS:
Name: CITY OF MANTECA
Address: 210 WETMORE ST E
City,State,Zip: MANTECA, CA 95336
Site ID: 232888
CERS ID: T0607700341
CERS Description: Leaking Underground Storage Tank Cleanup Site

Affiliation:
Affiliation Type Desc: Regional Board Caseworker
Entity Name: Alan Buehler - CENTRAL VALLEY RWQCB (REGION 5S)
Entity Title: Not reported
Affiliation Address: 11020 SUN CENTER DRIVE #200
Affiliation City: RANCHO CORDOVA
Affiliation State: CA
Affiliation Country: Not reported
Affiliation Zip: Not reported
Affiliation Phone: ,

N93 **ECKERT COLD STORAGE** **AST** **A100419684**
SSE **757 S MOFFAT BLVD** **N/A**
1/8-1/4 **MANTECA, CA 95336**
0.135 mi.
713 ft. **Site 1 of 9 in cluster N**

Relative: Higher
Actual: 38 ft.

AST:
Name: ECKERT COLD STORAGE
Address: 757 S MOFFAT BLVD
City/Zip: MANTECA,95336
Certified Unified Program Agencies: Not reported
Owner: ECKERT COLD STORAGE
Total Gallons: Not reported
CERSID: 10182409
Facility ID: Not reported
Business Name: ECKERT COLD STORAGE
Phone: (209) 823-3181
Fax: (209) 838-4049
Mailing Address: 905 CLOUGH RD
Mailing Address City: ESCALON
Mailing Address State: CA

ECKERT COLD STORAGE (Continued) **A100419684**

Mailing Address Zip Code:	95320
Operator Name:	Matt Hasselbach
Operator Phone:	(209) 838-4040
Owner Phone:	(209) 838-4040
Owner Mail Address:	905 CLOUGH RD
Owner State:	CA
Owner Zip Code:	95320
Owner Country:	United States
Property Owner Name:	Eckert Cold Storage
Property Owner Phone:	1-209-838-4040
Property Owner Mailing Address:	905 Clough Rd.
Property Owner City:	Escalon
Property Owner Stat :	CA
Property Owner Zip Code:	95320
Property Owner Country:	United States
EPAID:	CAL000123447

N94 **ECKERT COLD STORAGE COMPANY** **UST** **U004260891**
SSE **757 MOFFAT BLVD** **N/A**
1/8-1/4 **MANTECA, CA 95366**
0.135 mi.
713 ft. **Site 2 of 9 in cluster N**

Relative: **Higher**
Actual: **38 ft.**

UST SAN JOAQUIN:

Name:	ECKERT COLD STORAGE COMPANY
Address:	757 MOFFAT BLVD
City,State,Zip:	MANTECA, CA 95366
Region:	SJ
Facility Id:	FA0006855
Mail Address:	19901 MCHENRY AVE
Mail Address 2:	Not reported
Mail Care of:	DEPT #1562
Mail City,St,Zip:	ESCALON, CA 95320
Tank Rec ID:	Not reported
Tank Number:	1
Tank Status:	02 - Inactive, non-billable
Tank Capacity:	5000
Product Type Desc:	09 - OTHER PETROLEUM
Program Element:	2380
Decode for Program Element:	2380 - ADDITIONAL EXISTING UST - obsolete
Chemical Form:	(none)
CAS#:	Not reported
CERS ID:	Not reported
Cross Ref Tank ID:	Not reported
LEA ID:	9
Common Name:	Not reported
Date Installed:	Not reported
Date of Closure:	Not reported
Latitude:	37.7917399374
Longitude:	-121.2089580794
Tank Rec ID:	Not reported
Tank Number:	2
Tank Status:	02 - Inactive, non-billable
Tank Capacity:	3000
Product Type Desc:	09 - OTHER PETROLEUM

ECKERT COLD STORAGE COMPANY (Continued) **U004260891**

Program Element: 2380
Decode for Program Element: 2380 - ADDITIONAL EXISTING UST - obsolete
Chemical Form: (none)
CAS#: Not reported
CERS ID: Not reported
Cross Ref Tank ID: Not reported
LEA ID: 9
Common Name: Not reported
Date Installed: Not reported
Date of Closure: Not reported
Latitude: 37.7917399374
Longitude: -121.2089580794

Tank Rec ID: Not reported
Tank Number: 3
Tank Status: 02 - Inactive, non-billable
Tank Capacity: 2500
Product Type Desc: 09 - OTHER PETROLEUM
Program Element: 2380
Decode for Program Element: 2380 - ADDITIONAL EXISTING UST - obsolete
Chemical Form: (none)
CAS#: Not reported
CERS ID: Not reported
Cross Ref Tank ID: Not reported
LEA ID: 9
Common Name: Not reported
Date Installed: Not reported
Date of Closure: Not reported
Latitude: 37.7917399374
Longitude: -121.2089580794

Tank Rec ID: Not reported
Tank Number: 4
Tank Status: 02 - Inactive, non-billable
Tank Capacity: 500
Product Type Desc: 09 - OTHER PETROLEUM
Program Element: 2380
Decode for Program Element: 2380 - ADDITIONAL EXISTING UST - obsolete
Chemical Form: (none)
CAS#: Not reported
CERS ID: Not reported
Cross Ref Tank ID: Not reported
LEA ID: 9
Common Name: Not reported
Date Installed: Not reported
Date of Closure: Not reported
Latitude: 37.7917399374
Longitude: -121.2089580794

N95 **ECKERT COLD STORAGE** **LUST** **U001606183**
SSE **757 MOFFAT** **HIST UST** **N/A**
1/8-1/4 **MANTECA, CA 95336** **HIST CORTESE**
0.135 mi.
713 ft. **Site 3 of 9 in cluster N**

Relative:
Higher

Actual:
38 ft.

LUST:

Name:	ECKERT COLD STORAGE
Address:	757 MOFFAT BLVD
City,State,Zip:	MANTECA, CA 95336
Lead Agency:	SAN JOAQUIN COUNTY
Case Type:	LUST Cleanup Site
Geo Track:	http://geotracker.waterboards.ca.gov/profile_report.asp?global_id=T0607700067
Global Id:	T0607700067
Latitude:	37.7898515
Longitude:	-121.2064212
Status:	Completed - Case Closed
Status Date:	11/29/2012
Case Worker:	Not reported
RB Case Number:	390094
Local Agency:	Not reported
File Location:	Local Agency
Local Case Number:	1444
Potential Media Affect:	Aquifer used for drinking water supply
Potential Contaminants of Concern:	Gasoline
Site History:	All known on-site USTs removed from this facility in 1995. After UST removal, a soil and ground water investigation (8 MWs) were installed on-site. Soil was excavated and a DPE Pilot Test was completed. The ground water plume is defined, stable, and declining in concentration. Site Closed.

LUST:

Global Id:	T0607700067
Contact Type:	Regional Board Caseworker
Contact Name:	Alan Buehler
Organization Name:	CENTRAL VALLEY RWQCB (REGION 5S)
Address:	11020 SUN CENTER DRIVE #200
City:	RANCHO CORDOVA
Email:	alan.buehler@waterboards.ca.gov
Phone Number:	Not reported

LUST:

Global Id:	T0607700067
Action Type:	ENFORCEMENT
Date:	11/09/2012
Action:	File Review - Closure
Global Id:	T0607700067
Action Type:	ENFORCEMENT
Date:	09/03/2010
Action:	Technical Correspondence / Assistance / Other
Global Id:	T0607700067
Action Type:	ENFORCEMENT
Date:	01/28/2011
Action:	File review
Global Id:	T0607700067
Action Type:	ENFORCEMENT

ECKERT COLD STORAGE (Continued) **U001606183**

Date: 06/07/2010
Action: File review

Global Id: T0607700067
Action Type: ENFORCEMENT
Date: 08/16/2011
Action: File review

Global Id: T0607700067
Action Type: ENFORCEMENT
Date: 06/27/2012
Action: Staff Letter

Global Id: T0607700067
Action Type: ENFORCEMENT
Date: 11/29/2012
Action: Closure/No Further Action Letter

Global Id: T0607700067
Action Type: ENFORCEMENT
Date: 11/20/2012
Action: File Review - Closure

Global Id: T0607700067
Action Type: ENFORCEMENT
Date: 08/21/2012
Action: Site Visit / Inspection / Sampling

Global Id: T0607700067
Action Type: ENFORCEMENT
Date: 06/12/2012
Action: LOP Case Closure Summary to RB

Global Id: T0607700067
Action Type: ENFORCEMENT
Date: 07/17/2012
Action: Technical Correspondence / Assistance / Other

Global Id: T0607700067
Action Type: Other
Date: 04/01/1987
Action: Leak Discovery

Global Id: T0607700067
Action Type: Other
Date: 04/01/1987
Action: Leak Reported

Global Id: T0607700067
Action Type: ENFORCEMENT
Date: 11/23/2010
Action: Clean Up Fund - Letter to RP

Global Id: T0607700067
Action Type: ENFORCEMENT
Date: 12/05/2008
Action: Technical Correspondence / Assistance / Other

ECKERT COLD STORAGE (Continued) **U001606183**

Global Id: T0607700067
Action Type: REMEDIATION
Date: 10/12/2010
Action: Soil Vapor Extraction (SVE)

Global Id: T0607700067
Action Type: ENFORCEMENT
Date: 08/12/1994
Action: Notice of Reimbursement

Global Id: T0607700067
Action Type: ENFORCEMENT
Date: 11/17/2009
Action: Technical Correspondence / Assistance / Other

Global Id: T0607700067
Action Type: ENFORCEMENT
Date: 01/24/2012
Action: File Review - Closure

Global Id: T0607700067
Action Type: ENFORCEMENT
Date: 06/07/2012
Action: Notification - Public Notice of Case Closure

Global Id: T0607700067
Action Type: ENFORCEMENT
Date: 03/26/2009
Action: File review

Global Id: T0607700067
Action Type: ENFORCEMENT
Date: 07/27/2009
Action: Technical Correspondence / Assistance / Other

Global Id: T0607700067
Action Type: Other
Date: 01/01/1986
Action: Leak Stopped

LUST:
Global Id: T0607700067
Status: Open - Case Begin Date
Status Date: 01/01/1986

Global Id: T0607700067
Status: Open - Site Assessment
Status Date: 05/05/1995

Global Id: T0607700067
Status: Open - Site Assessment
Status Date: 01/28/2011

Global Id: T0607700067
Status: Open - Verification Monitoring
Status Date: 01/28/2011

ECKERT COLD STORAGE (Continued) **U001606183**

Global Id: T0607700067
Status: Open - Verification Monitoring
Status Date: 03/19/2012

Global Id: T0607700067
Status: Open - Eligible for Closure
Status Date: 06/27/2012

Global Id: T0607700067
Status: Open - Verification Monitoring
Status Date: 11/27/2012

Global Id: T0607700067
Status: Completed - Case Closed
Status Date: 11/29/2012

HIST UST:
Name: ECKERT COLD STORAGE CO
Address: 757 MOFFAT BLVD
City,State,Zip: MANTECA, CA 95336
File Number: 0002FBA6
URL: http://geotracker.waterboards.ca.gov/ustpdfs/pdf/0002FBA6.pdf
Region: STATE
Facility ID: 00000035349
Facility Type: Other
Other Type: FOOD PROCESSING
Contact Name: JOE C. MARTIN
Telephone: 2098233181
Owner Name: ECKERT COLD STORAGE CO.
Owner Address: 757 MOFFAT BLVD.
Owner City,St,Zip: MANTECA, CA 95336
Total Tanks: 0004

Tank Num: 001
Container Num: #104
Year Installed: 1974
Tank Capacity: 00005000
Tank Used for: PRODUCT
Type of Fuel: DIESEL
Container Construction Thickness: Not reported
Leak Detection: None

Tank Num: 002
Container Num: #103
Year Installed: 1974
Tank Capacity: 00003000
Tank Used for: PRODUCT
Type of Fuel: DIESEL
Container Construction Thickness: Not reported
Leak Detection: None

Tank Num: 003
Container Num: #102
Year Installed: 1974
Tank Capacity: 00002500
Tank Used for: PRODUCT

ECKERT COLD STORAGE (Continued) **U001606183**

Type of Fuel:	REGULAR
Container Construction Thickness:	Not reported
Leak Detection:	None
Tank Num:	004
Container Num:	#101
Year Installed:	1974
Tank Capacity:	00000500
Tank Used for:	PRODUCT
Type of Fuel:	REGULAR
Container Construction Thickness:	Not reported
Leak Detection:	None

Click here for Geo Tracker PDF:

HIST CORTESE:

edr_fname:	ECKERT COLD STORAGE
edr_fadd1:	757 MOFFAT
City,State,Zip:	MANTECA, CA 95336
Region:	CORTESE
Facility County Code:	39
Reg By:	LTNKA
Reg Id:	390094

N96 **ECKERT COLD STORAGE** **RCRA NonGen / NLR** **1024792554**
SSE **757 MOFFET BLVD** **CAL000123447**
1/8-1/4 **MANTECA, CA 95336**
0.135 mi.
713 ft. **Site 4 of 9 in cluster N**

Relative: **Higher**

Actual: **38 ft.**

RCRA Listings:

Date Form Received by Agency:		19940114
Handler Name:	ECKERT COLD STORAGE	
Handler Address:		757 MOFFET BLVD
Handler City,State,Zip:		MANTECA, CA 95336-0000
EPA ID:		CAL000123447
Contact Name:		MATT HASSELBACH
Contact Address:		905 CLOUGH RD
Contact City,State,Zip:		ESCALON, CA 95320
Contact Telephone:		209-838-4040
Contact Fax:		000-000-0000
Contact Email:		MATTH@ECKERTCS.COM
Contact Title:		Not reported
EPA Region:		09
Land Type:		Not reported
Federal Waste Generator Description:		Not a generator, verified
Non-Notifier:		Not reported
Biennial Report Cycle:		Not reported
Accessibility:		Not reported
Active Site Indicator:		Handler Activities
State District Owner:		Not reported
State District:		Not reported
Mailing Address:		905 CLOUGH RD
Mailing City,State,Zip:		ESCALON, CA 95320-9614
Owner Name:	ECKERT COLD STORAGE	
Owner Type:		Other
Operator Name:	MATT HASSELBACH	

ECKERT COLD STORAGE (Continued) **1024792554**

Operator Type:	Other
Short-Term Generator Activity:	No
Importer Activity:	No
Mixed Waste Generator:	No
Transporter Activity:	No
Transfer Facility Activity:	No
Recycler Activity with Storage:	No
Small Quantity On-Site Burner Exemption:	No
Smelting Melting and Refining Furnace Exemption:	No
Underground Injection Control:	No
Off-Site Waste Receipt:	No
Universal Waste Indicator:	Yes
Universal Waste Destination Facility:	Yes
Federal Universal Waste:	No
Active Site Fed-Reg Treatment Storage and Disposal Facility:	Not reported
Active Site Converter Treatment storage and Disposal Facility:	Not reported
Active Site State-Reg Treatment Storage and Disposal Facility:	Not reported
Active Site State-Reg Handler:	---
Federal Facility Indicator:	Not reported
Hazardous Secondary Material Indicator:	N
Sub-Part K Indicator:	Not reported
Commercial TSD Indicator:	No
Treatment Storage and Disposal Type:	Not reported
2018 GPRA Permit Baseline:	Not on the Baseline
2018 GPRA Renewals Baseline:	Not on the Baseline
Permit Renewals Workload Universe:	Not reported
Permit Workload Universe:	Not reported
Permit Progress Universe:	Not reported
Post-Closure Workload Universe:	Not reported
Closure Workload Universe:	Not reported
202 GPRA Corrective Action Baseline:	No
Corrective Action Workload Universe:	No
Subject to Corrective Action Universe:	No
Non-TSDFs Where RCRA CA has Been Imposed Universe:	No
TSDFs Potentially Subject to CA Under 3004 (u)/(v) Universe:	No
TSDFs Only Subject to CA under Discretionary Auth Universe:	No
Corrective Action Priority Ranking:	No NCAPS ranking
Environmental Control Indicator:	No
Institutional Control Indicator:	No
Human Exposure Controls Indicator:	N/A
Groundwater Controls Indicator:	N/A
Operating TSDF Universe:	Not reported
Full Enforcement Universe:	Not reported
Significant Non-Complier Universe:	No
Unaddressed Significant Non-Complier Universe:	No
Addressed Significant Non-Complier Universe:	No
Significant Non-Complier With a Compliance Schedule Universe:	No
Financial Assurance Required: Not reported	
Handler Date of Last Change:	20180905
Recognized Trader-Importer:	No
Recognized Trader-Exporter:	No
Importer of Spent Lead Acid Batteries:	No
Exporter of Spent Lead Acid Batteries:	No
Recycler Activity Without Storage:	No
Manifest Broker:	No
Sub-Part P Indicator:	No

ECKERT COLD STORAGE (Continued) **1024792554**

Handler - Owner Operator:

Owner/Operator Indicator:	Owner
Owner/Operator Name: ECKERT COLD STORAGE	
Legal Status:	Other
Date Became Current:	Not reported
Date Ended Current:	Not reported
Owner/Operator Address:	905 CLOUGH RD
Owner/Operator City,State,Zip:	ESCALON, CA 95320-0000
Owner/Operator Telephone:	209-838-4040
Owner/Operator Telephone Ext:	Not reported
Owner/Operator Fax:	Not reported
Owner/Operator Email:	Not reported

Owner/Operator Indicator:	Operator
Owner/Operator Name: MATT HASSELBACH	
Legal Status:	Other
Date Became Current:	Not reported
Date Ended Current:	Not reported
Owner/Operator Address:	905 CLOUGH RD
Owner/Operator City,State,Zip:	ESCALON, CA 95320
Owner/Operator Telephone:	209-838-4040
Owner/Operator Telephone Ext:	Not reported
Owner/Operator Fax:	Not reported
Owner/Operator Email:	Not reported

Historic Generators:

Receive Date:	19940114
Handler Name: ECKERT COLD STORAGE	
Federal Waste Generator Description:	Not a generator, verified
State District Owner:	Not reported
Large Quantity Handler of Universal Waste:	No
Recognized Trader Importer:	No
Recognized Trader Exporter:	No
Spent Lead Acid Battery Importer:	No
Spent Lead Acid Battery Exporter:	No
Current Record:	Yes
Non Storage Recycler Activity:	Not reported
Electronic Manifest Broker:	Not reported

List of NAICS Codes and Descriptions:

NAICS Code:	311411
NAICS Description:	FROZEN FRUIT, JUICE, AND VEGETABLE MANUFACTURING

Facility Has Received Notices of Violations:

Violations:	No Violations Found

Evaluation Action Summary:

Evaluations:	No Evaluations Found

N97 **ECKERT COLD STORAGE** **CERS HAZ WASTE** **S121772800**
SSE **757 S MOFFAT BLVD** **CERS TANKS** **N/A**
1/8-1/4 **MANTECA, CA 95336** **CERS**
0.135 mi.
713 ft. **Site 5 of 9 in cluster N**

Relative:
Higher

Actual:
38 ft.

CERS HAZ WASTE:

Name:	ECKERT COLD STORAGE
Address:	757 S MOFFAT BLVD
City,State,Zip:	MANTECA, CA 95336
Site ID:	391989
CERS ID:	10182409
CERS Description:	Hazardous Waste Generator

Name:	ECKERT COLD STORAGE
Address:	757 S MOFFAT BLVD
City,State,Zip:	MANTECA, CA 95336
Site ID:	391989
CERS ID:	10182409
CERS Description:	Hazardous Chemical Management

CERS TANKS:

Name:	ECKERT COLD STORAGE
Address:	757 S MOFFAT BLVD
City,State,Zip:	MANTECA, CA 95336
Site ID:	391989
CERS ID:	10182409
CERS Description:	Aboveground Petroleum Storage

CERS:

Name:	ECKERT COLD STORAGE
Address:	757 S MOFFAT BLVD
City,State,Zip:	MANTECA, CA 95336
Site ID:	391989
CERS ID:	10182409
CERS Description:	Chemical Storage Facilities

Violations:

Site ID:	391989
Site Name:	ECKERT COLD STORAGE
Violation Date:	01-14-2020
Citation:	HSC 6.95 25508(a)(1) - California Health and Safety Code, Chapter 6.95, Section(s) 25508(a)(1)
Violation Description:	Failure to complete and electronically submit a site map with all required content.
Violation Notes:	Returned to compliance on 01/15/2020. A site map was not completed and submitted with all the required elements. The site map has not been updated with the current locations of the chemicals. The site map did not address the location of Loading Areas, internal roads, Emergency Response Equipment, and Emergency Shutoffs. The site map includes numbers and abbreviations that are not defined within the site map. A site map shall contain a north orientation, loading areas, internal roads, adjacent streets, storm and sewer drains, access and exit points, emergency shutoffs, evacuation staging areas, hazardous material handling and storage areas, and emergency response equipment. If a site map element is not applicable for your facility then list it on the map and label as NA". Immediately log into the California Environmental Reporting System (CERS) at http://cers.calepa.ca.gov/, upload the correct or updated information, and submit to the EHD for

ECKERT COLD STORAGE (Continued) **S121772800**

	approval.
Violation Division:	San Joaquin County Environmental Health
Violation Program:	HMRRP
Violation Source:	CERS,
Site ID:	391989
Site Name:	ECKERT COLD STORAGE
Violation Date:	01-14-2020
Citation:	HSC 6.95 25508(a)(1) - California Health and Safety Code, Chapter 6.95, Section(s) 25508(a)(1)
Violation Description:	Failure to establish and electronically submit an adequate emergency response plan and procedures for a release or threatened release of a hazardous material.
Violation Notes:	Returned to compliance on 01/15/2020. The emergency response procedures were not updated. Brad Harris is no longer working for the business and is still listed in the emergency action Plan (EAP) .The EAP listed SJC OES phone number for notification. The emergency action plan (EAP) shall contain the phone number to the SJC Environmental Health Department/CUPA (209)468-3420 for spill/releases notification .A business plan shall include the following emergency response procedures for a release or threatened release of hazardous materials, including, but not limited to, the following: - immediate notification of local emergency personnel and the Environmental Health Department (EHD) - procedures for the mitigation of a release or threatened release to minimize any potential harm or damage to persons, property, or the environment - evacuation plans and procedures, including immediate notice, for the site Immediately log into the California Environmental Reporting System (CERS) at http://cers.calepa.ca.go
Violation Division:	San Joaquin County Environmental Health
Violation Program:	HMRRP
Violation Source:	CERS,
Site ID:	391989
Site Name:	ECKERT COLD STORAGE
Violation Date:	01-14-2020
Citation:	HSC 6.95 25508(a)(1) - California Health and Safety Code, Chapter 6.95, Section(s) 25508(a)(1)
Violation Description:	Failure to establish and electronically submit an adequate training program in safety procedures in the event of a release or threatened release of a hazardous material.
Violation Notes:	Returned to compliance on 01/15/2020. A training program has not been updated to CERS since 11/08/2017. Training programs for all employees and annual training, including refresher courses, shall include familiarity with the facility's Emergency response plans and procedures in the event of a release or threatened release of a hazardous material. Training shall cover, but not limited to, all of the following: (A) Immediate notification contacts to the appropriate local emergency response personnel and to the unified program agency. (B) Procedures for the mitigation of a release or threatened release to minimize any potential harm or damage to persons, property, or the environment. (C) Evacuation plans and procedures, including immediate notice, for the business site. These training programs may take into consideration of each employee. Immediately prepare or update the facility's training program, log into the California Environmental Reporting System (CERS) at http://cers.calepa.ca.gov/, upload the correct or updated
Violation Division:	San Joaquin County Environmental Health

ECKERT COLD STORAGE (Continued) **S121772800**

Violation Program:	HMRRP
Violation Source:	CERS,
Site ID:	391989
Site Name:	ECKERT COLD STORAGE
Violation Date:	05-01-2019
Citation:	19 CCR 4.5 2760.4(c) - California Code of Regulations, Title 19, Chapter 4.5, Section(s) 2760.4(c)
Violation Description:	Failure to prepare a training record which contains: 1. Identity of the Employee; 2. Date of training; 3. Means used to verify that the employee understand the training.
Violation Notes:	Returned to compliance on 06/14/2019. The owner/operator failed to prepare training records. There were no records of the operators three years refresher trainings at the time of the inspection. The owner or operator shall ascertain that each employee involved in operating a process has received and understood the training required by this section. The owner or operator shall prepare a record which contains the identity of the employee, the date of training, and the means used to verify that the employee understood the training. / Submit copies of the training documentation for each employee involved in operating a process to our department. Submit documentation to our department demonstrating that each employee involved in operating a process will be trained and records will be prepared documenting the training.
Violation Division:	San Joaquin County Environmental Health
Violation Program:	CalARP
Violation Source:	CERS,
Site ID:	391989
Site Name:	ECKERT COLD STORAGE
Violation Date:	01-14-2020
Citation:	HSC 6.95 25508(a)(1) - California Health and Safety Code, Chapter 6.95, Section(s) 25508(a)(1)
Violation Description:	Failure to complete and electronically submit a business plan when storing/handling a hazardous material at or above reportable quantities.
Violation Notes:	Returned to compliance on 01/15/2020. The facility's business plan has not been submitted annually to the California Environmental Reporting System (CERS). The last submittal of the business plan is 11/08/2017. As of January 1, 2013, all businesses were required to submit all business plans electronically. Immediately log into the CERS at http://cers.calepa.ca.gov/, enter the correct or updated information, and submit to the EHD for approval.
Violation Division:	San Joaquin County Environmental Health
Violation Program:	HMRRP
Violation Source:	CERS,
Site ID:	391989
Site Name:	ECKERT COLD STORAGE
Violation Date:	01-28-2016
Citation:	22 CCR 12 66262.34(f) - California Code of Regulations, Title 22, Chapter 12, Section(s) 66262.34(f)
Violation Description:	Failure to properly label hazardous waste accumulation containers with the following requirements: "Hazardous Waste", name and address of the generator, physical and chemical characteristics of the Hazardous Waste, and starting accumulation date.
Violation Notes:	Returned to compliance on 02/24/2016. I. The following containers (noted onsite) had no hazardous waste labels or had incomplete

ECKERT COLD STORAGE (Continued) **S121772800**

hazardous waste labels: 1) Two 55-gallon metal container of "solids" had no accumulation start dates and no hazardous properties 2) One 55 card board container with oily rags had no hazardous waste label 3) Two 55-gallon container of waste solvent had unfilled hazardous waste labels (were only marked with words "hazardous waste") 4) One red colored open plastic container (approximately 5 gallon capacity), located inside the hazardous waste storage area, had some oily liquid, oily rags and hoses and had no hazardous waste label 5) Metal fines were noted on top of metal cutting equipment in the metal cutting area located adjacent to the hazardous waste storage area and on and around band saws located inside the mechanic shop. Mr. Cimoli metal fines will be handled as hazardous waste. These metal fines were un-containerized and had no hazardous waste labels. 6) One open [Truncated]

Violation Division: San Joaquin County Environmental Health
Violation Program: HW
Violation Source: CERS,

Site ID: 391989
Site Name: ECKERT COLD STORAGE
Violation Date: 01-28-2016
Citation: 22 CCR 12 66262.34(d) - California Code of Regulations, Title 22, Chapter 12, Section(s) 66262.34(d)
Violation Description: Failure to dispose of hazardous waste within 180 days (or 270 if waste is transported over 200 miles) for the generator who generates less than 1000 kilogram per month, but more than 100 kilograms per month.
Violation Notes: Returned to compliance on 08/15/2016. The following hazardous waste storage containers, noted inside the hazardous waste storage area, had no accumulation start dates: 1) Two 55-gallon metal container of "solids", located inside the hazardous waste storage area, had no accumulation start dates 2) One 55 cardboard container with oily rags had no hazardous waste label and no accumulation start date 3) Two 55-gallon container of waste solvent had an unfilled hazardous waste labels (which lacked accumulation start dates) 4) One open plastic drain pan container, located inside the hazardous waste storage area, had some oily liquid, oily rags and hoses had no hazardous waste label and no accumulation start date 5) Metal fines were noted in the metal cutting area, located adjacent to the hazardous waste storage area, also metal fines were observed on and around band saws, located inside the mechanic shop. Mr. Cimoli metal fines will be handled as hazardous waste. Facilities who generate less than 1000 kg [Truncated]
Violation Division: San Joaquin County Environmental Health
Violation Program: HW
Violation Source: CERS,

Site ID: 391989
Site Name: ECKERT COLD STORAGE
Violation Date: 01-14-2020
Citation: HSC 6.95 25508(a)(1) - California Health and Safety Code, Chapter 6.95, Section(s) 25508(a)(1)
Violation Description: Failure to annually review and electronically certify that the business plan is complete and accurate on or before the annual due date.
Violation Notes: Returned to compliance on 01/15/2020. The business plan information has not been reviewed and resubmitted in the California Environmental Reporting System (CERS) annually. The last submittal of the business plan was on 11/08/2017. The hazardous materials inventory shall be

ECKERT COLD STORAGE (Continued) **S121772800**

	submitted by January 15 of each calendar year and may be submitted beginning November 1 of the previous year. Immediately log into the CERS at http://cers.calepa.ca.gov/, enter the correct or updated information, and submit to the EHD for approval.
Violation Division:	San Joaquin County Environmental Health
Violation Program:	HMRRP
Violation Source:	CERS,
Site ID:	391989
Site Name:	ECKERT COLD STORAGE
Violation Date:	01-28-2016
Citation:	22 CCR 12 66262.40(a) - California Code of Regulations, Title 22, Chapter 12, Section(s) 66262.40(a)
Violation Description:	Failure to maintain uniform hazardous waste manifest, consolidated manifest, or bills of lading copies for three years.
Violation Notes:	Returned to compliance on 02/24/2016. 1) Manifest numbers 021473463JJK and 014783045JJK were not found on site. Hazardous waste generators shall retain copies of all manifests for three years or until a copy signed off by the destination facility is received. The signed off copy shall be retained and made readily available for review for three years. If the generator did not receive a copy of the manifest with the handwritten signature of the owner or operator of the facility to which the generator s waste was submitted within 60 days of the date the waste was accepted by the initial transporter, the generator shall submit a legible copy of the missing manifest, with some indication that the generator has not received confirmation of delivery. This information shall be submitted to: DTSC Report Repository Generator Information Services Section P.O. Box 806 Sacramento, CA 95812-0806 Immediately locate a copy of the missing manifests or prepare and submit the required information to DTSC. to a [Truncated]
Violation Division:	San Joaquin County Environmental Health
Violation Program:	HW
Violation Source:	CERS,
Site ID:	391989
Site Name:	ECKERT COLD STORAGE
Violation Date:	10-25-2016
Citation:	HSC 6.95 25508(a)(1) - California Health and Safety Code, Chapter 6.95, Section(s) 25508(a)(1)
Violation Description:	Failure to complete and electronically submit hazardous material inventory information for all reportable hazardous materials on site at or above reportable quantities.
Violation Notes:	Returned to compliance on 11/01/2016. 1680 cubic feet of argon compressed, 250 gallons of Marfoam Fo-23D, 150 gallons of quat sanitizer ll, 110 gallon of refrigeration compressor oil, and 600 pounds of used oily absorbent were found on site that have not been reported. Any material that meets or exceeds the reportable quantity shall be reported in the facility's business plan. Immediately log into the California Environmental Reporting System (CERS) at http://cers.calepa.ca.gov/, add the materials to the hazardous material inventory, and submit to the EHD for approval.
Violation Division:	San Joaquin County Environmental Health
Violation Program:	HMRRP
Violation Source:	CERS,
Site ID:	391989
Site Name:	ECKERT COLD STORAGE

ECKERT COLD STORAGE (Continued) **S121772800**

Violation Date:	05-01-2019
Citation:	19 CCR 4.5 2760.5(d) - California Code of Regulations, Title 19, Chapter 4.5, Section(s) 2760.5(d)
Violation Description:	Failure to ensure the following: 1. Inspections and tests are performed on process equipment; 2. Inspection and testing procedures follow recognized and generally accepted good engineering practices; 3. The frequency of inspections and tests of process equipment is consistent with applicable manufacturers recommendations and good engineering practices, and more frequently if determined to be necessary by prior operating experience; 4. Each inspection or test that has been performed on process equipment is documented and includes the date of inspection or test, name of the person who performed the inspection or test, serial number or other identifier of the equipment inspected or tested, description of the inspection or test performed, and the results of the inspection or test.
Violation Notes:	Returned to compliance on 05/30/2019. The owner/operator failed to conduct inspections and tests on the process equipment. The last 5-years mechanical integrity audit was conducted in June 2012. The facility has not conducted another 5-years mechanical integrity since then. (d) Inspection and testing: / (1) Inspections and tests shall be performed on process equipment. / (2) Inspection and testing procedures shall follow recognized and generally accepted good engineering practices. / (3) The frequency of inspections and tests of process equipment shall be consistent with applicable manufacturers' recommendations and good engineering practices, and more frequently if determined to be necessary by prior operating experience. / (4) The owner or operator shall document each inspection and test that has been performed on process equipment. The documentation shall identify the date of the inspection or test, the name of the person who performed the inspection or test, the serial number or other identifier of the equipment on
Violation Division:	San Joaquin County Environmental Health
Violation Program:	CalARP
Violation Source:	CERS,
Site ID:	391989
Site Name:	ECKERT COLD STORAGE
Violation Date:	01-28-2016
Citation:	40 CFR 1 265.173 - U.S. Code of Federal Regulations, Title 40, Chapter 1, Section(s) 265.173
Violation Description:	Failure to properly close hazardous waste containers when not in active use.
Violation Notes:	Returned to compliance on 02/24/2016. The following open containers were noted at the time of inspection: 1) Two 55-gallon metal container of "solids" had no accumulation start dates and no hazardous properties 2) One 55-gallon card board container with oily rags had no lid; it also had no hazardous waste label and no accumulation start date 3) One red colored open plastic drain pan container, located inside the hazardous waste storage area, had some oily liquid, oily rags and hoses, and had no lid, also it had no hazardous waste label and no accumulation start date 5) Un-containerized metal fines were noted on top of metal cutting equipment located adjacent to the hazardous waste storage area and on and around band saws located inside the mechanic shop. Mr. Cimoli metal fines will be handled as hazardous waste. 6) One open unlabeled drain pan, with oily liquid and a spend parts washer filter, was noted adjacent to the parts washer located under the awning adjacent to the mechanic shop. All

ECKERT COLD STORAGE (Continued) **S121772800**

[Truncated]
Violation Division: San Joaquin County Environmental Health
Violation Program: HW
Violation Source: CERS,

Site ID: 391989
Site Name: ECKERT COLD STORAGE
Violation Date: 01-14-2020
Citation: HSC 6.95 25508(a)(1) - California Health and Safety Code, Chapter 6.95, Section(s) 25508(a)(1)
Violation Description: Failure to complete and electronically submit hazardous material inventory information for all reportable hazardous materials on site at or above reportable quantities.
Violation Notes: Returned to compliance on 01/15/2020. Four 55 gallons drums(approximately 1200 pounds) of Floor Guard were found on site that have not been reported. The chemical inventory section has not been submitted annually to the California Environmental Reporting System (CERS). The last submittal of the chemical inventory was on 11/08/2017 Any material that meets or exceeds the reportable quantity shall be reported in the facility's business plan. Immediately log into the California Environmental Reporting System (CERS) at http://cers.calepa.ca.gov/, add the materials to the hazardous material inventory, and submit to the EHD for approval.
Violation Division: San Joaquin County Environmental Health
Violation Program: HMRRP
Violation Source: CERS,

Site ID: 391989
Site Name: ECKERT COLD STORAGE
Violation Date: 01-14-2020
Citation: HSC 6.95 25508(a)(1) - California Health and Safety Code, Chapter 6.95, Section(s) 25508(a)(1)
Violation Description: Failure to complete and electronically submit the Business Activities Page and/or Business Owner Operator Identification Page.
Violation Notes: Returned to compliance on 01/15/2020. The Business Owner/Operator Identification form has not been submitted annually to the California Environmental Reporting System (CERS). The last submittal of the The Business Owner/Operator Identification form was on 11/08/2017 . This information must be current and submitted as part of the business plan. Immediately log into the California Environmental Reporting System (CERS) at http://cers.calepa.ca.gov/, enter the correct or updated information, and submit to the EHD for approval.
Violation Division: San Joaquin County Environmental Health
Violation Program: HMRRP
Violation Source: CERS,

Site ID: 391989
Site Name: ECKERT COLD STORAGE
Violation Date: 05-01-2019
Citation: 19 CCR 4.5 2760.5(e) - California Code of Regulations, Title 19, Chapter 4.5, Section(s) 2760.5(e)
Violation Description: Failure to correct deficiencies in equipment that are outside acceptable limits before further use or in a safe and timely manner when necessary means are taken to assure safe operation.
Violation Notes: Returned to compliance on 05/30/2019. The owner/operator failed to correct process equipment deficiencies in a timely manner. The last 5-years mechanical integrity audit was conducted in June 2012. The

ECKERT COLD STORAGE (Continued) **S121772800**

last 5-years mechanical integrity audit that was conducted in June 2012 has thirty recommendations and two recommendations are still open. The completed recommendations were not documented complete. The owner or operator shall correct deficiencies in equipment that are outside acceptable limits (defined by the process safety information in Section 2760.1) before further use or in a safe and timely manner when necessary means are taken to assure safe operation. Submit documentation to our department demonstrating that process equipment deficiencies have been / will be corrected before further use or in a safe and timely manner when necessary means are taken to assure safe operation.

Violation Division: San Joaquin County Environmental Health
Violation Program: CalARP
Violation Source: CERS,

Site ID: 391989
Site Name: ECKERT COLD STORAGE
Violation Date: 01-28-2016
Citation: 40 CFR 1 265.31 - U.S. Code of Federal Regulations, Title 40, Chapter 1, Section(s) 265.31
Violation Description: Failure to maintain and operate the facility to minimize the possibility of a fire, explosion, or any unplanned sudden or non-sudden release of hazardous waste or hazardous waste constituents to the air, soil, or surface water which could threaten human health or the environment..
Violation Notes: Returned to compliance on 07/10/2017. The following was noted at the time of inspection: 1) Oily staining and oily water puddle were noted inside the hazardous waste storage area. 2) Oily liquid was noted inside the overspill containment located below hydraulic oil pumps (located adjacent to the hydraulic oil tanks). 3) Oily liquid was noted on top of the 150 gallon waste oil tank located inside the hazardous waste storage area 4) Oily absorbent pads were located on the ground adjacent to the waste oil storage tank located inside the hazardous waste storage area 5) Metal fines were noted on top and adjacent to the metal grinding equipment, located next to the hazardous waste storage area, also metal fines were noted on and around several band saws located inside the mechanic shop. Facilities shall be maintained and operated to minimize the possibility of a fire, explosion, or release of hazardous waste to air, soil, or surface water which could threaten human health or the environment. Immediately fix [Truncated]
Violation Division: San Joaquin County Environmental Health
Violation Program: HW
Violation Source: CERS,

Site ID: 391989
Site Name: ECKERT COLD STORAGE
Violation Date: 01-28-2016
Citation: 22 CCR 12 66262.40(c) - California Code of Regulations, Title 22, Chapter 12, Section(s) 66262.40(c)
Violation Description: Failure to determine if the waste generated is a hazardous waste and to maintain analysis results for three years.
Violation Notes: Returned to compliance on 02/24/2016. No waste analysis was available for the storage tank which was labeled with words "hazardous waste" and was located in the bone yard area; Mr. Brad Harris indicated that the liquid inside this tank was analyzed and was determined to be hon-hazardous, however he was not sure where the analytical results

ECKERT COLD STORAGE (Continued) **S121772800**

were. This waste has been stored onsite for several years and was not yet disposed of. A generator shall make a hazardous waste determination and keep a record of any test results, waste analyses, or other determinations made in accordance with hazardous waste regulations for at least three years from the date that the waste was last disposed of. Immediately locate a copy of the waste analysis conducted for this waste and submit a copy to the EHD. If a copy is unavailable, immediately make a hazardous waste determination and manage this waste under Title 22 hazardous waste regulations.

Violation Division: San Joaquin County Environmental Health
Violation Program: HW
Violation Source: CERS,

Site ID: 391989
Site Name: ECKERT COLD STORAGE
Violation Date: 01-28-2016
Citation: 40 CFR 1 265.174 - U.S. Code of Federal Regulations, Title 40, Chapter 1, Section(s) 265.174
Violation Description: Failure to inspect hazardous waste storage areas at least weekly.
Violation Notes: Returned to compliance on 02/24/2016. Hazardous waste containers are not inspected weekly. Open and unlabeled containers as well as oily staining were noted in the hazardous waste storage area. Hazardous waste container storage and transfer areas shall be inspected weekly for leaking containers and for deterioration of containers and the containment system caused by corrosion and other factors. Immediately begin conducting the necessary weekly inspections for all hazardous waste containers at this facility.
Violation Division: San Joaquin County Environmental Health
Violation Program: HW
Violation Source: CERS,

Site ID: 391989
Site Name: ECKERT COLD STORAGE
Violation Date: 01-28-2016
Citation: 40 CFR 1 262.34(d)(5)(ii) - U.S. Code of Federal Regulations, Title 40, Chapter 1, Section(s) 262.34(d)(5)(ii)
Violation Description: Failure to post, next to the telephone, Emergency Information (SQG) containing the location of emergency equipment, contact names and numbers.
Violation Notes: Returned to compliance on 02/24/2016. An emergency coordinator and modified contingency plan information is lacking. There must be at least one emergency coordinator on site or on call to coordinate emergency response measures, and the following information must be posted by a phone: the name and phone number of the emergency coordinator; location of fire extinguishers, spill control equipment, and if present, fire alarm; and the phone number of the fire department, unless the facility has a direct alarm. Immediately appoint an emergency coordinator and post the required information by a phone. A form is provided that can be used for this purpose. Submit proof of correction to the EHD.
Violation Division: San Joaquin County Environmental Health
Violation Program: HW
Violation Source: CERS,

Site ID: 391989
Site Name: ECKERT COLD STORAGE
Violation Date: 01-28-2016

ECKERT COLD STORAGE (Continued) **S121772800**

Citation: 40 CFR 1 265.172 - U.S. Code of Federal Regulations, Title 40, Chapter 1, Section(s) 265.172
Violation Description: Failure to accumulate or store hazardous waste in a lined/compatible container.
Violation Notes: Returned to compliance on 02/24/2016. A 55 gallon cardboard container was being utilized for storage of oily absorbent rags, oily staining was noted on the outside of this cardboard container. Wastes shall be stored in a container made of or lined with materials which will not react with, and are otherwise compatible with, the hazardous waste to be transferred or stored, so that the ability of the container to contain the waste is not impaired. Immediately transfer the oily absorbent rags to a compatible container.
Violation Division: San Joaquin County Environmental Health
Violation Program: HW
Violation Source: CERS,

Site ID: 391989
Site Name: ECKERT COLD STORAGE
Violation Date: 01-28-2016
Citation: 40 CFR 1 262.34(d)(5)(iii) - U.S. Code of Federal Regulations, Title 40, Chapter 1, Section(s) 262.34(d)(5)(iii)
Violation Description: Failure to ensure employees are familiar with the handling and compliance of hazardous waste regulations and emergency response.
Violation Notes: Returned to compliance on 02/24/2016. At the time of inspection, it could not be demonstrated (not necessarily documented) that employees who handle hazardous waste were properly trained. Mr. Cimoli indicated that training is being provided however it may not be specific to hazardous waste. The generator must ensure that all employees who handle hazardous waste are thoroughly familiar with proper waste handling and emergency procedures. Provide proof of training to the EHD for employees whose responsibilities include hazardous waste.
Violation Division: San Joaquin County Environmental Health
Violation Program: HW
Violation Source: CERS,

Evaluation:
Eval General Type: Compliance Evaluation Inspection
Eval Date: 01-14-2020
Violations Found: Yes
Eval Type: Routine done by local agency
Eval Notes: On site to conduct a hazardous material business plan (HMBP) routine inspection. There were seven violations during the inspection. Complete and submit a copy of the Return to Compliance Certification form to the EHD with a statement documenting the corrective actions that have been or will be taken for each violation, and any supporting paperwork, by 02/13/2020.
Eval Division: San Joaquin County Environmental Health
Eval Program: HMRRP
Eval Source: CERS,

Eval General Type: Compliance Evaluation Inspection
Eval Date: 05-01-2019
Violations Found: Yes
Eval Type: Routine done by local agency
Eval Notes: Onsite to conduct a routine CalARP inspection. This inspection also was part of the evaluation review as part of the RMP submittal review. Comments were not received during the formal public review period.

ECKERT COLD STORAGE (Continued) **S121772800**

There were three violations during the inspection. Complete and submit a copy of the Return to Compliance Certification form to the EHD with a statement documenting the corrective actions that have been or will be taken for each violation, and any supporting paperwork, by 05/31/2019. Upon reviewing the Process Hazard Analysis (PHA) from April 15, 2014, twenty-one (21) recommendations were noted and all have been closed out. Six (6) recommendations from the initial seismic study conducted on June 01, 2014, and all have been completed, but not certified complete by the engineer. All the recommendations from the seismic assessment should be certified closed by the engineer by the next 5-years seismic revalidation on June 01 2019. The PHA report from April 04,2019 has not been r

Eval Division: San Joaquin County Environmental Health
Eval Program: CalARP
Eval Source: CERS,

Eval General Type: Other/Unknown
Eval Date: 01-28-2016
Violations Found: No
Eval Type: Other, not routine, done by local agency
Eval Notes: Onsite for routine APSA inspection: This facility has a self certified SPCC plan.

Eval Division: San Joaquin County Environmental Health
Eval Program: APSA
Eval Source: CERS,

Eval General Type: Compliance Evaluation Inspection
Eval Date: 03-15-2016
Violations Found: No
Eval Type: Routine done by local agency
Eval Notes: No violations were noted at the time of the inspection. The routine inspection was also part of the evaluation review for the RMP submission. No comments were received from the formal public review period. Notes: The last five-year Process Hazard Analysis was completed on 4/15/2014 and needs to be revalidated by 4/15/2019. There is one recommendation that needs to be completed. All recommendations must be completed in a timely manner (within one year). If more time is needed, our department must be contacted to approve up to another 1.5 years for completing the recommendations. The last three-year Compliance Audit could not be found in the records on site. The last compliance audit was from 6/24/2011. Ensure that a compliance audit is completed every three years. Any recommendations from the compliance audit must be completed in a timely manner (within one year). If more time is needed, our department must be contacted to approve up to another six months for [Truncated]

Eval Division: San Joaquin County Environmental Health
Eval Program: CalARP
Eval Source: CERS,

Eval General Type: Compliance Evaluation Inspection
Eval Date: 01-28-2016
Violations Found: Yes
Eval Type: Routine done by local agency
Eval Notes: An inspection report was provided to the facility operator on the day of inspection. The report (specifically violation 605) was amended by the EHD. The amended report replaces the initial report. Complete and submit a copy of the Return to Compliance Certification form to the

ECKERT COLD STORAGE (Continued) **S121772800**

EHD with a statement documenting the corrective actions that have been or will be taken for each violation, and any supporting paperwork, within 30 days of receiving the amended inspection report. Please be aware as of January 1, 2013, all businesses are required to submit all hazardous materials information online to the California Environmental Reporting System (CERS) at http://cers.calepa.ca.gov. Be sure to include your hazardous waste activity in the Businesses Activities section in CERS in addition to any other relevant activities and required fields. This facility generates the following wastes: -used oil - batteries -waste absorbent pads -parts washer solution -parts washer filters [Truncated]

Eval Division: San Joaquin County Environmental Health
Eval Program: HW
Eval Source: CERS,

Eval General Type: Other/Unknown
Eval Date: 03-15-2016
Violations Found: No
Eval Type: Other, not routine, done by local agency
Eval Notes: Conducted a billable routine inspection that was also part of the evaluation review for the RMP submission. No comments were received from the formal public review period. No violations were noted at the time of the inspection. Several notes were made for items that are pending completion.

Eval Division: San Joaquin County Environmental Health
Eval Program: CalARP
Eval Source: CERS,

Eval General Type: Compliance Evaluation Inspection
Eval Date: 10-25-2016
Violations Found: Yes
Eval Type: Routine done by local agency
Eval Notes: Complete and submit a copy of the Return to Compliance Certification form to the EHD with a statement documenting the corrective actions that have been or will be taken for each violation, and any supporting paperwork, by 11/24/2016. Please be aware as of January 1, 2013, all businesses are required to submit all hazardous materials information online to the California Environmental Reporting System (CERS) at http://cers.calepa.ca.gov. Be sure to include your hazardous material activity in the Businesses Activities section in CERS in addition to any other relevant activities and required fields.

Eval Division: San Joaquin County Environmental Health
Eval Program: HMRRP
Eval Source: CERS,

Enforcement Action:
Site ID: 391989
Site Name: ECKERT COLD STORAGE
Site Address: 757 S MOFFAT BLVD
Site City: MANTECA
Site Zip: 95336
Enf Action Date: 01-28-2016
Enf Action Type: Notice of Violation (Unified Program)
Enf Action Description: Notice of Violation Issued by the Inspector at the Time of Inspection
Enf Action Notes: Not reported
Enf Action Division: San Joaquin County Environmental Health
Enf Action Program: HW

ECKERT COLD STORAGE (Continued) **S121772800**

Enf Action Source: CERS,

Site ID: 391989
Site Name: ECKERT COLD STORAGE
Site Address: 757 S MOFFAT BLVD
Site City: MANTECA
Site Zip: 95336
Enf Action Date: 10-25-2016
Enf Action Type: Notice of Violation (Unified Program)
Enf Action Description: Notice of Violation Issued by the Inspector at the Time of Inspection
Enf Action Notes: Not reported
Enf Action Division: San Joaquin County Environmental Health
Enf Action Program: HMRRP
Enf Action Source: CERS,

Affiliation:
Affiliation Type Desc: Parent Corporation
Entity Name: ECKERT COLD STORAGE
Entity Title: Not reported
Affiliation Address: Not reported
Affiliation City: Not reported
Affiliation State: Not reported
Affiliation Country: Not reported
Affiliation Zip: Not reported
Affiliation Phone: ,

Affiliation Type Desc: Property Owner
Entity Name: Eckert Cold Storage
Entity Title: Not reported
Affiliation Address: 905 Clough Rd.
Affiliation City: Escalon
Affiliation State: CA
Affiliation Country: United States
Affiliation Zip: 95320
Affiliation Phone: (209) 838-4040,

Affiliation Type Desc: Facility Mailing Address
Entity Name: Mailing Address
Entity Title: Not reported
Affiliation Address: 905 CLOUGH RD
Affiliation City: ESCALON
Affiliation State: CA
Affiliation Country: Not reported
Affiliation Zip: 95320
Affiliation Phone: ,

Affiliation Type Desc: Legal Owner
Entity Name: ECKERT COLD STORAGE
Entity Title: Not reported
Affiliation Address: 905 CLOUGH RD
Affiliation City: ESCALON
Affiliation State: CA
Affiliation Country: United States
Affiliation Zip: 95320
Affiliation Phone: (209) 838-4040,

Affiliation Type Desc: Document Preparer

ECKERT COLD STORAGE (Continued) **S121772800**

Entity Name:	Matt Hasselbach
Entity Title:	Not reported
Affiliation Address:	Not reported
Affiliation City:	Not reported
Affiliation State:	Not reported
Affiliation Country:	Not reported
Affiliation Zip:	Not reported
Affiliation Phone:	,
Affiliation Type Desc:	Environmental Contact
Entity Name:	Brach Harris
Entity Title:	Not reported
Affiliation Address:	905 Clough Rd.
Affiliation City:	Escalon
Affiliation State:	CA
Affiliation Country:	Not reported
Affiliation Zip:	95320
Affiliation Phone:	,
Affiliation Type Desc:	Identification Signer
Entity Name:	Matt Hasselbach
Entity Title:	Director of Operations
Affiliation Address:	Not reported
Affiliation City:	Not reported
Affiliation State:	Not reported
Affiliation Country:	Not reported
Affiliation Zip:	Not reported
Affiliation Phone:	,
Affiliation Type Desc:	CUPA District
Entity Name:	San Joaquin Cnty Env Health
Entity Title:	Not reported
Affiliation Address:	1868 East Hazelton Avenue
Affiliation City:	Stockton
Affiliation State:	CA
Affiliation Country:	Not reported
Affiliation Zip:	95205-6232
Affiliation Phone:	(209) 468-3420,
Affiliation Type Desc:	Operator
Entity Name:	Matt Hasselbach
Entity Title:	Not reported
Affiliation Address:	Not reported
Affiliation City:	Not reported
Affiliation State:	Not reported
Affiliation Country:	Not reported
Affiliation Zip:	Not reported
Affiliation Phone:	(209) 838-4040,

N98 **ECKERT COLD STORAGE** **Cortese** **S113051830**
SSE **757 MOFFAT BLVD** **HAZNET** **N/A**
1/8-1/4 **MANTECA, CA 95336** **HWTS**
0.135 mi.
713 ft. **Site 6 of 9 in cluster N**

Relative:
Higher

Actual:
38 ft.

CORTESE:

Name:	ECKERT COLD STORAGE
Address:	757 MOFFAT BLVD
City,State,Zip:	MANTECA, CA 95336
Region:	CORTESE
Envirostor Id:	Not reported
Global ID:	T0607700067
Site/Facility Type:	LUST CLEANUP SITE
Cleanup Status:	COMPLETED - CASE CLOSED
Status Date:	Not reported
Site Code:	Not reported
Latitude:	Not reported
Longitude:	Not reported
Owner:	Not reported
Enf Type:	Not reported
Swat R:	Not reported
Flag:	active
Order No:	Not reported
Waste Discharge System No:	Not reported
Effective Date:	Not reported
Region 2:	Not reported
WID Id:	Not reported
Solid Waste Id No:	Not reported
Waste Management Uit Name:	Not reported
File Name:	Active Open

HAZNET:

Name:	ECKERT COLD STORAGE
Address:	757 MOFFAT BLVD
Address 2:	Not reported
City,State,Zip:	MANTECA, CA 953360000
Contact:	INACTIVE REC'D DUP #'S
Telephone:	--
Mailing Name:	Not reported
Mailing Address:	757 MOFFAT BLVD
Year:	1998
Gepaid:	CAL000078403
TSD EPA ID:	CAT000613976
CA Waste Code:	541 - Photochemicals/photoprocessing waste
Disposal Method:	H01 - Transfer Station
Tons:	0.0417
Year:	1997
Gepaid:	CAL000078403
TSD EPA ID:	CAT000613976
CA Waste Code:	541 - Photochemicals/photoprocessing waste
Disposal Method:	H01 - Transfer Station
Tons:	0.1271
Year:	1997
Gepaid:	CAL000078403
TSD EPA ID:	CAT000613976

ECKERT COLD STORAGE (Continued) **S113051830**

CA Waste Code: -
Disposal Method: H01 - Transfer Station
Tons: 0.0306

Year: 1996
Gepaid: CAL000078403
TSD EPA ID: CAT000613976
CA Waste Code: 541 - Photochemicals/photoprocessing waste
Disposal Method: H01 - Transfer Station
Tons: 0.839

Year: 1995
Gepaid: CAL000078403
TSD EPA ID: CAT000613976
CA Waste Code: 541 - Photochemicals/photoprocessing waste
Disposal Method: H01 - Transfer Station
Tons: 1.0007

Additional Info:
Year: 1998
Gen EPA ID: CAL000078403

Shipment Date: 19980217
Creation Date: 4/16/1998 0:00:00
Receipt Date: 19980225
Manifest ID: 97498642
Trans EPA ID: ILD984908202
Trans Name: Not reported
Trans 2 EPA ID: Not reported
Trans 2 Name: Not reported
TSDF EPA ID: CAT000613976
Trans Name: Not reported
TSDF Alt EPA ID: Not reported
TSDF Alt Name: Not reported
Waste Code Description: 541 - Photochemicals / photo processing waste
RCRA Code: D011
Meth Code: H01 - Transfer Station
Quantity Tons: 0.0417
Waste Quantity: 10
Quantity Unit: G
Additional Code 1: Not reported
Additional Code 2: Not reported
Additional Code 3: Not reported
Additional Code 4: Not reported
Additional Code 5: Not reported

Additional Info:
Year: 1997
Gen EPA ID: CAL000078403

Shipment Date: 19971223
Creation Date: 3/31/1998 0:00:00
Receipt Date: 19980109
Manifest ID: 97463383
Trans EPA ID: ILD984908202

ECKERT COLD STORAGE (Continued) **S113051830**

Trans Name:	Not reported
Trans 2 EPA ID:	Not reported
Trans 2 Name:	Not reported
TSDF EPA ID:	CAT000613976
Trans Name:	Not reported
TSDF Alt EPA ID:	Not reported
TSDF Alt Name:	Not reported
Waste Code Description:	- Not reported
RCRA Code:	D011
Meth Code:	H01 - Transfer Station
Quantity Tons:	0.0166
Waste Quantity:	4
Quantity Unit:	G
Additional Code 1:	Not reported
Additional Code 2:	Not reported
Additional Code 3:	Not reported
Additional Code 4:	Not reported
Additional Code 5:	Not reported

Shipment Date:	19971001
Creation Date:	7/23/1998 0:00:00
Receipt Date:	19971009
Manifest ID:	96652755
Trans EPA ID:	ILD984908202
Trans Name:	Not reported
Trans 2 EPA ID:	Not reported
Trans 2 Name:	Not reported
TSDF EPA ID:	CAT000613976
Trans Name:	Not reported
TSDF Alt EPA ID:	Not reported
TSDF Alt Name:	Not reported
Waste Code Description:	541 - Photochemicals / photo processing waste
RCRA Code:	D011
Meth Code:	H01 - Transfer Station
Quantity Tons:	0.0417
Waste Quantity:	10
Quantity Unit:	G
Additional Code 1:	Not reported
Additional Code 2:	Not reported
Additional Code 3:	Not reported
Additional Code 4:	Not reported
Additional Code 5:	Not reported

Shipment Date:	19970904
Creation Date:	7/23/1998 0:00:00
Receipt Date:	19970910
Manifest ID:	96799342
Trans EPA ID:	ILD984908202
Trans Name:	Not reported
Trans 2 EPA ID:	Not reported
Trans 2 Name:	Not reported
TSDF EPA ID:	CAT000613976
Trans Name:	Not reported
TSDF Alt EPA ID:	Not reported
TSDF Alt Name:	Not reported
Waste Code Description:	- Not reported
RCRA Code:	D011

ECKERT COLD STORAGE (Continued) **S113051830**

Meth Code:	H01 - Transfer Station
Quantity Tons:	0.0015
Waste Quantity:	3
Quantity Unit:	P
Additional Code 1:	Not reported
Additional Code 2:	Not reported
Additional Code 3:	Not reported
Additional Code 4:	Not reported
Additional Code 5:	Not reported
Shipment Date:	19970715
Creation Date:	12/4/1997 0:00:00
Receipt Date:	19970725
Manifest ID:	96858239
Trans EPA ID:	ILD984908202
Trans Name:	Not reported
Trans 2 EPA ID:	Not reported
Trans 2 Name:	Not reported
TSDF EPA ID:	CAT000613976
Trans Name:	Not reported
TSDF Alt EPA ID:	Not reported
TSDF Alt Name:	Not reported
Waste Code Description:	541 - Photochemicals / photo processing waste
RCRA Code:	D011
Meth Code:	H01 - Transfer Station
Quantity Tons:	0.0417
Waste Quantity:	10
Quantity Unit:	G
Additional Code 1:	Not reported
Additional Code 2:	Not reported
Additional Code 3:	Not reported
Additional Code 4:	Not reported
Additional Code 5:	Not reported
Shipment Date:	19970509
Creation Date:	7/17/1997 0:00:00
Receipt Date:	19970512
Manifest ID:	96661916
Trans EPA ID:	ILD984908202
Trans Name:	Not reported
Trans 2 EPA ID:	Not reported
Trans 2 Name:	Not reported
TSDF EPA ID:	CAT000613976
Trans Name:	Not reported
TSDF Alt EPA ID:	Not reported
TSDF Alt Name:	Not reported
Waste Code Description:	- Not reported
RCRA Code:	D011
Meth Code:	H01 - Transfer Station
Quantity Tons:	0.0125
Waste Quantity:	3
Quantity Unit:	G
Additional Code 1:	Not reported
Additional Code 2:	Not reported
Additional Code 3:	Not reported
Additional Code 4:	Not reported
Additional Code 5:	Not reported

ECKERT COLD STORAGE (Continued) **S113051830**

Shipment Date:	19970325
Creation Date:	6/26/1997 0:00:00
Receipt Date:	19970404
Manifest ID:	96369868
Trans EPA ID:	ILD984908202
Trans Name:	Not reported
Trans 2 EPA ID:	Not reported
Trans 2 Name:	Not reported
TSDF EPA ID:	CAT000613976
Trans Name:	Not reported
TSDF Alt EPA ID:	Not reported
TSDF Alt Name:	Not reported
Waste Code Description:	541 - Photochemicals / photo processing waste
RCRA Code:	D011
Meth Code:	H01 - Transfer Station
Quantity Tons:	0.0417
Waste Quantity:	10
Quantity Unit:	G
Additional Code 1:	Not reported
Additional Code 2:	Not reported
Additional Code 3:	Not reported
Additional Code 4:	Not reported
Additional Code 5:	Not reported

Shipment Date:	19970121
Creation Date:	6/26/1997 0:00:00
Receipt Date:	19970128
Manifest ID:	96439741
Trans EPA ID:	ILD984908202
Trans Name:	Not reported
Trans 2 EPA ID:	Not reported
Trans 2 Name:	Not reported
TSDF EPA ID:	CAT000613976
Trans Name:	Not reported
TSDF Alt EPA ID:	Not reported
TSDF Alt Name:	Not reported
Waste Code Description:	541 - Photochemicals / photo processing waste
RCRA Code:	D011
Meth Code:	H01 - Transfer Station
Quantity Tons:	0.002
Waste Quantity:	4
Quantity Unit:	P
Additional Code 1:	Not reported
Additional Code 2:	Not reported
Additional Code 3:	Not reported
Additional Code 4:	Not reported
Additional Code 5:	Not reported

Additional Info:

Year:	1996
Gen EPA ID:	CAL000078403

Shipment Date:	19961209
Creation Date:	9/12/1997 0:00:00
Receipt Date:	19961212
Manifest ID:	96472722
Trans EPA ID:	ILD984908202

ECKERT COLD STORAGE (Continued) **S113051830**

Trans Name:	Not reported
Trans 2 EPA ID:	ILD984908202
Trans 2 Name:	Not reported
TSDF EPA ID:	CAT000613976
Trans Name:	Not reported
TSDF Alt EPA ID:	Not reported
TSDF Alt Name:	Not reported
Waste Code Description:	541 - Photochemicals / photo processing waste
RCRA Code:	D011
Meth Code:	H01 - Transfer Station
Quantity Tons:	0.0417
Waste Quantity:	10
Quantity Unit:	G
Additional Code 1:	Not reported
Additional Code 2:	Not reported
Additional Code 3:	Not reported
Additional Code 4:	Not reported
Additional Code 5:	Not reported

Shipment Date:	19960916
Creation Date:	9/12/1997 0:00:00
Receipt Date:	19960923
Manifest ID:	96476934
Trans EPA ID:	ILD984908202
Trans Name:	Not reported
Trans 2 EPA ID:	ILD984908202
Trans 2 Name:	Not reported
TSDF EPA ID:	CAT000613976
Trans Name:	Not reported
TSDF Alt EPA ID:	Not reported
TSDF Alt Name:	Not reported
Waste Code Description:	541 - Photochemicals / photo processing waste
RCRA Code:	D011
Meth Code:	H01 - Transfer Station
Quantity Tons:	0.005
Waste Quantity:	10
Quantity Unit:	P
Additional Code 1:	Not reported
Additional Code 2:	Not reported
Additional Code 3:	Not reported
Additional Code 4:	Not reported
Additional Code 5:	Not reported

Shipment Date:	19960627
Creation Date:	12/4/1997 0:00:00
Receipt Date:	19960705
Manifest ID:	95486778
Trans EPA ID:	ILD984908202
Trans Name:	Not reported
Trans 2 EPA ID:	ILD984908202
Trans 2 Name:	Not reported
TSDF EPA ID:	CAT000613976
Trans Name:	Not reported
TSDF Alt EPA ID:	Not reported
TSDF Alt Name:	Not reported
Waste Code Description:	541 - Photochemicals / photo processing waste
RCRA Code:	D011

ECKERT COLD STORAGE (Continued) **S113051830**

Meth Code:	H01 - Transfer Station
Quantity Tons:	0.0417
Waste Quantity:	10
Quantity Unit:	G
Additional Code 1:	Not reported
Additional Code 2:	Not reported
Additional Code 3:	Not reported
Additional Code 4:	Not reported
Additional Code 5:	Not reported
Shipment Date:	19960319
Creation Date:	10/16/1996 0:00:00
Receipt Date:	19960326
Manifest ID:	95486766
Trans EPA ID:	ILD984908202
Trans Name:	Not reported
Trans 2 EPA ID:	ILD984908202
Trans 2 Name:	Not reported
TSDF EPA ID:	CAT000613976
Trans Name:	Not reported
TSDF Alt EPA ID:	Not reported
TSDF Alt Name:	Not reported
Waste Code Description:	541 - Photochemicals / photo processing waste
RCRA Code:	D011
Meth Code:	H01 - Transfer Station
Quantity Tons:	0.5004
Waste Quantity:	120
Quantity Unit:	G
Additional Code 1:	Not reported
Additional Code 2:	Not reported
Additional Code 3:	Not reported
Additional Code 4:	Not reported
Additional Code 5:	Not reported
Shipment Date:	19960207
Creation Date:	10/10/1996 0:00:00
Receipt Date:	19960213
Manifest ID:	95828625
Trans EPA ID:	ILD984908202
Trans Name:	Not reported
Trans 2 EPA ID:	ILD984908202
Trans 2 Name:	Not reported
TSDF EPA ID:	CAT000613976
Trans Name:	Not reported
TSDF Alt EPA ID:	Not reported
TSDF Alt Name:	Not reported
Waste Code Description:	541 - Photochemicals / photo processing waste
RCRA Code:	D011
Meth Code:	H01 - Transfer Station
Quantity Tons:	0.2502
Waste Quantity:	60
Quantity Unit:	G
Additional Code 1:	Not reported
Additional Code 2:	Not reported
Additional Code 3:	Not reported
Additional Code 4:	Not reported
Additional Code 5:	Not reported

ECKERT COLD STORAGE (Continued) **S113051830**

Additional Info:

Year:	1995
Gen EPA ID:	CAL000078403
Shipment Date:	19951227
Creation Date:	7/29/1996 0:00:00
Receipt Date:	19951229
Manifest ID:	95773096
Trans EPA ID:	ILD984908202
Trans Name:	Not reported
Trans 2 EPA ID:	ILD984908202
Trans 2 Name:	Not reported
TSDF EPA ID:	CAT000613976
Trans Name:	Not reported
TSDF Alt EPA ID:	Not reported
TSDF Alt Name:	Not reported
Waste Code Description:	541 - Photochemicals / photo processing waste
RCRA Code:	D011
Meth Code:	H01 - Transfer Station
Quantity Tons:	0.2502
Waste Quantity:	60
Quantity Unit:	G
Additional Code 1:	Not reported
Additional Code 2:	Not reported
Additional Code 3:	Not reported
Additional Code 4:	Not reported
Additional Code 5:	Not reported
Shipment Date:	19951115
Creation Date:	7/26/1996 0:00:00
Receipt Date:	19951120
Manifest ID:	95773169
Trans EPA ID:	ILD984908202
Trans Name:	Not reported
Trans 2 EPA ID:	ILD984908202
Trans 2 Name:	Not reported
TSDF EPA ID:	CAT000613976
Trans Name:	Not reported
TSDF Alt EPA ID:	Not reported
TSDF Alt Name:	Not reported
Waste Code Description:	541 - Photochemicals / photo processing waste
RCRA Code:	D011
Meth Code:	H01 - Transfer Station
Quantity Tons:	0.1876
Waste Quantity:	45
Quantity Unit:	G
Additional Code 1:	Not reported
Additional Code 2:	Not reported
Additional Code 3:	Not reported
Additional Code 4:	Not reported
Additional Code 5:	Not reported
Shipment Date:	19951004
Creation Date:	7/26/1996 0:00:00
Receipt Date:	19951006
Manifest ID:	95486701
Trans EPA ID:	ILD984908202

ECKERT COLD STORAGE (Continued) **S113051830**

Trans Name:	Not reported
Trans 2 EPA ID:	ILD984908202
Trans 2 Name:	Not reported
TSDF EPA ID:	CAT000613976
Trans Name:	Not reported
TSDF Alt EPA ID:	Not reported
TSDF Alt Name:	Not reported
Waste Code Description:	541 - Photochemicals / photo processing waste
RCRA Code:	D011
Meth Code:	H01 - Transfer Station
Quantity Tons:	0.1251
Waste Quantity:	30
Quantity Unit:	G
Additional Code 1:	Not reported
Additional Code 2:	Not reported
Additional Code 3:	Not reported
Additional Code 4:	Not reported
Additional Code 5:	Not reported

Shipment Date:	19950727
Creation Date:	4/3/1996 0:00:00
Receipt Date:	19950802
Manifest ID:	95624258
Trans EPA ID:	ILD984908202
Trans Name:	Not reported
Trans 2 EPA ID:	ILD984908202
Trans 2 Name:	Not reported
TSDF EPA ID:	CAT000613976
Trans Name:	Not reported
TSDF Alt EPA ID:	Not reported
TSDF Alt Name:	Not reported
Waste Code Description:	541 - Photochemicals / photo processing waste
RCRA Code:	D011
Meth Code:	H01 - Transfer Station
Quantity Tons:	0.1876
Waste Quantity:	45
Quantity Unit:	G
Additional Code 1:	Not reported
Additional Code 2:	Not reported
Additional Code 3:	Not reported
Additional Code 4:	Not reported
Additional Code 5:	Not reported

Shipment Date:	19950403
Creation Date:	10/23/1995 0:00:00
Receipt Date:	19950403
Manifest ID:	95035445
Trans EPA ID:	ILD984908202
Trans Name:	Not reported
Trans 2 EPA ID:	Not reported
Trans 2 Name:	Not reported
TSDF EPA ID:	CAT000613976
Trans Name:	Not reported
TSDF Alt EPA ID:	Not reported
TSDF Alt Name:	Not reported
Waste Code Description:	541 - Photochemicals / photo processing waste
RCRA Code:	D011

ECKERT COLD STORAGE (Continued) **S113051830**

Meth Code:	H01 - Transfer Station
Quantity Tons:	0.2502
Waste Quantity:	60
Quantity Unit:	G
Additional Code 1:	Not reported
Additional Code 2:	Not reported
Additional Code 3:	Not reported
Additional Code 4:	Not reported
Additional Code 5:	Not reported

HWTS:

Name:	ECKERT COLD STORAGE
Address:	757 MOFFAT BLVD
Address 2:	Not reported
City,State,Zip:	MANTECA, CA 95336
EPA ID:	CAL000078403
Inactive Date:	06/01/1997
Create Date:	07/22/1993
Last Act Date:	Not reported
Mailing Name:	Not reported
Mailing Address:	757 MOFFAT BLVD
Mailing Address 2:	Not reported
Mailing City,State,Zip:	MANTECA, CA 953360000
Owner Name:	ECKERT COLD STORAGE CO
Owner Address:	757 MOFFAT BLVD
Owner Address 2:	Not reported
Owner City,State,Zip:	MANTECA, CA
Contact Name:	INACTIVE REC'D DUP #'S
Contact Address:	ACTIVE #CAL000123447
Contact Address 2:	Not reported
City,State,Zip:	Not reported
Facility Status:	Inactive
Facility Type:	PERMANENT
Category:	STATE
Latitude:	37.787744
Longitude:	-121.204654

N99 **ECKERT COLD STORAGE**** **CPS-SLIC** **S105982706**
SSE **757 MOFFAT** **N/A**
1/8-1/4 **MANTECA, CA**
0.135 mi.
713 ft. **Site 7 of 9 in cluster N**

Relative:
Higher

Actual:
38 ft.

SLIC REG 5:

Name:	Eckert Cold Storage**
Address:	757 Moffat
City:	Manteca
Region:	5
Facility Status:	Closed by County
Unit:	Facility is a Spill or site
Pollutant:	TPH - o&g, Pb, Cr, Zn
Lead Agency:	Not reported
Date Filed:	03/28/95
Report Date:	/ /
Date Added:	Not reported
Date Closed:	Not reported

N100 **ECKERT COLD STORAGE** **LUST** **S105034623**
SSE **757 MOFFAT BLVD** **SWEEPS UST** **N/A**
1/8-1/4 **MANTECA, CA 95336** **EMI**
0.135 mi. **CERS**
713 ft. **Site 8 of 9 in cluster N**

Relative: Higher

Actual: 38 ft.

LUST REG 5:

Name:	ECKERT COLD STORAGE
Address:	757 MOFFAT BLVD
City:	MANTECA
Region:	5
Status:	Preliminary site assessment underway
Case Number:	390094
Case Type:	Drinking Water Aquifer affected
Substance:	GASOLINE
Staff Initials:	JLB
Lead Agency:	Local
Program:	LUST
MTBE Code:	7

SWEEPS UST:

Name:	ECKERT COLD STORAGE
Address:	757 MOFFAT BLVD
City:	MANTECA
Status:	Not reported
Comp Number:	1444
Number:	Not reported
Board Of Equalization:	Not reported
Referral Date:	Not reported
Action Date:	Not reported
Created Date:	Not reported
Owner Tank Id:	Not reported
SWRCB Tank Id:	39-000-001444-000001
Tank Status:	Not reported
Capacity:	5000
Active Date:	Not reported
Tank Use:	M.V. FUEL
STG:	PRODUCT
Content:	REG UNLEADED
Number Of Tanks:	4

Name:	ECKERT COLD STORAGE
Address:	757 MOFFAT BLVD
City:	MANTECA
Status:	Not reported
Comp Number:	1444
Number:	Not reported
Board Of Equalization:	Not reported
Referral Date:	Not reported
Action Date:	Not reported
Created Date:	Not reported
Owner Tank Id:	Not reported
SWRCB Tank Id:	39-000-001444-000002
Tank Status:	Not reported
Capacity:	3000
Active Date:	Not reported
Tank Use:	M.V. FUEL
STG:	PRODUCT
Content:	REG UNLEADED

ECKERT COLD STORAGE (Continued) **S105034623**

Number Of Tanks: Not reported

Name: ECKERT COLD STORAGE
Address: 757 MOFFAT BLVD
City: MANTECA
Status: Not reported
Comp Number: 1444
Number: Not reported
Board Of Equalization: Not reported
Referral Date: Not reported
Action Date: Not reported
Created Date: Not reported
Owner Tank Id: Not reported
SWRCB Tank Id: 39-000-001444-000003
Tank Status: Not reported
Capacity: 2500
Active Date: Not reported
Tank Use: M.V. FUEL
STG: PRODUCT
Content: REG UNLEADED
Number Of Tanks: Not reported

Name: ECKERT COLD STORAGE
Address: 757 MOFFAT BLVD
City: MANTECA
Status: Not reported
Comp Number: 1444
Number: Not reported
Board Of Equalization: Not reported
Referral Date: Not reported
Action Date: Not reported
Created Date: Not reported
Owner Tank Id: Not reported
SWRCB Tank Id: 39-000-001444-000004
Tank Status: Not reported
Capacity: 500
Active Date: Not reported
Tank Use: M.V. FUEL
STG: PRODUCT
Content: REG UNLEADED
Number Of Tanks: Not reported

EMI:

Name:	ECKERT COLD STORAGE
Address:	757 MOFFAT BLVD
City,State,Zip:	MANTECA, CA 95336
Year:	2003
County Code:	39
Air Basin:	SJV
Facility ID:	3499
Air District Name:	SJU
SIC Code:	723
Air District Name:	SAN JOAQUIN VALLEY UNIFIED APCD
Community Health Air Pollution Info System:	Not reported
Consolidated Emission Reporting Rule:	Not reported
Total Organic Hydrocarbon Gases Tons/Yr:	0
Reactive Organic Gases Tons/Yr:	0

ECKERT COLD STORAGE (Continued) **S105034623**

Carbon Monoxide Emissions Tons/Yr:	1
NOX - Oxides of Nitrogen Tons/Yr:	3
SOX - Oxides of Sulphur Tons/Yr:	0
Particulate Matter Tons/Yr:	0
Part. Matter 10 Micrometers and Smllr Tons/Yr:	0

Name:	ECKERT COLD STORAGE
Address:	757 MOFFAT BLVD
City,State,Zip:	MANTECA, CA 95336
Year:	2004
County Code:	39
Air Basin:	SJV
Facility ID:	3499
Air District Name:	SJU
SIC Code:	723
Air District Name:	SAN JOAQUIN VALLEY UNIFIED APCD
Community Health Air Pollution Info System:	Not reported
Consolidated Emission Reporting Rule:	Not reported
Total Organic Hydrocarbon Gases Tons/Yr:	0.131952153
Reactive Organic Gases Tons/Yr:	0.055710199
Carbon Monoxide Emissions Tons/Yr:	0.696377487
NOX - Oxides of Nitrogen Tons/Yr:	2.785509949
SOX - Oxides of Sulphur Tons/Yr:	0.0119379
Particulate Matter Tons/Yr:	0.059689499
Part. Matter 10 Micrometers and Smllr Tons/Yr:	0.059689499

Name:	ECKERT COLD STORAGE
Address:	757 MOFFAT BLVD
City,State,Zip:	MANTECA, CA 95336
Year:	2005
County Code:	39
Air Basin:	SJV
Facility ID:	3499
Air District Name:	SJU
SIC Code:	723
Air District Name:	SAN JOAQUIN VALLEY UNIFIED APCD
Community Health Air Pollution Info System:	Not reported
Consolidated Emission Reporting Rule:	Not reported
Total Organic Hydrocarbon Gases Tons/Yr:	.1319521529479140217
Reactive Organic Gases Tons/Yr:	.0557101989746093
Carbon Monoxide Emissions Tons/Yr:	.696377487182617
NOX - Oxides of Nitrogen Tons/Yr:	2.78550994873047
SOX - Oxides of Sulphur Tons/Yr:	.01193789978027343
Particulate Matter Tons/Yr:	.0596894989013672
Part. Matter 10 Micrometers and Smllr Tons/Yr:	.0596894989013672

Name:	ECKERT COLD STORAGE
Address:	757 MOFFAT BLVD
City,State,Zip:	MANTECA, CA 95336
Year:	2006
County Code:	39
Air Basin:	SJV
Facility ID:	3499
Air District Name:	SJU
SIC Code:	723
Air District Name:	SAN JOAQUIN VALLEY UNIFIED APCD
Community Health Air Pollution Info System:	Not reported

ECKERT COLD STORAGE (Continued) **S105034623**

Consolidated Emission Reporting Rule:	Not reported
Total Organic Hydrocarbon Gases Tons/Yr:	.3639137922221027948
Reactive Organic Gases Tons/Yr:	.1536444030761718
Carbon Monoxide Emissions Tons/Yr:	3.2436040649414
NOX - Oxides of Nitrogen Tons/Yr:	.438984008789062
SOX - Oxides of Sulphur Tons/Yr:	.0695058013916016
Particulate Matter Tons/Yr:	.1853488037109374
Part. Matter 10 Micrometers and Smllr Tons/Yr:	.1853488037109374

Name:	ECKERT COLD STORAGE
Address:	757 MOFFAT BLVD
City,State,Zip:	MANTECA, CA 94065
Year:	2007
County Code:	39
Air Basin:	SJV
Facility ID:	3499
Air District Name:	SJU
SIC Code:	723
Air District Name:	SAN JOAQUIN VALLEY UNIFIED APCD
Community Health Air Pollution Info System:	Not reported
Consolidated Emission Reporting Rule:	Not reported
Total Organic Hydrocarbon Gases Tons/Yr:	.4018749289465196589
Reactive Organic Gases Tons/Yr:	.1696715950012206
Carbon Monoxide Emissions Tons/Yr:	3.58195589447022
NOX - Oxides of Nitrogen Tons/Yr:	.484775985717774
SOX - Oxides of Sulphur Tons/Yr:	.0767561977386474
Particulate Matter Tons/Yr:	.204683193969726
Part. Matter 10 Micrometers and Smllr Tons/Yr:	.204683193969726

Name:	ECKERT COLD STORAGE
Address:	757 MOFFAT BLVD
City,State,Zip:	MANTECA, CA 95336
Year:	2008
County Code:	39
Air Basin:	SJV
Facility ID:	3499
Air District Name:	SJU
SIC Code:	723
Air District Name:	SAN JOAQUIN VALLEY UNIFIED APCD
Community Health Air Pollution Info System:	Not reported
Consolidated Emission Reporting Rule:	Not reported
Total Organic Hydrocarbon Gases Tons/Yr:	.2988396558305315016
Reactive Organic Gases Tons/Yr:	.1261701026916504
Carbon Monoxide Emissions Tons/Yr:	2.66359105682374
NOX - Oxides of Nitrogen Tons/Yr:	.36048600769043
SOX - Oxides of Sulphur Tons/Yr:	.0570769512176514
Particulate Matter Tons/Yr:	.1522052032470702
Part. Matter 10 Micrometers and Smllr Tons/Yr:	.1522052032470702

Name:	ECKERT COLD STORAGE
Address:	757 MOFFAT BLVD
City,State,Zip:	MANTECA, CA 95336
Year:	2009
County Code:	39
Air Basin:	SJV
Facility ID:	3499
Air District Name:	SJU

ECKERT COLD STORAGE (Continued) **S105034623**

SIC Code:	723
Air District Name:	SAN JOAQUIN VALLEY UNIFIED APCD
Community Health Air Pollution Info System:	Not reported
Consolidated Emission Reporting Rule:	Not reported
Total Organic Hydrocarbon Gases Tons/Yr:	0.214322357819239
Reactive Organic Gases Tons/Yr:	9.0486899471282994E-2
Carbon Monoxide Emissions Tons/Yr:	1.9102789888381899
NOX - Oxides of Nitrogen Tons/Yr:	0.25853399848938002
SOX - Oxides of Sulphur Tons/Yr:	4.0934549760818402E-2
Particulate Matter Tons/Yr:	0.10915879936218199
Part. Matter 10 Micrometers and Smllr Tons/Yr:	0.10915879936218199

Name:	ECKERT COLD STORAGE
Address:	757 MOFFAT BLVD
City,State,Zip:	MANTECA, CA 95336
Year:	2010
County Code:	39
Air Basin:	SJV
Facility ID:	3499
Air District Name:	SJU
SIC Code:	723
Air District Name:	SAN JOAQUIN VALLEY UNIFIED APCD
Community Health Air Pollution Info System:	Not reported
Consolidated Emission Reporting Rule:	Not reported
Total Organic Hydrocarbon Gases Tons/Yr:	0.28896257697773498
Reactive Organic Gases Tons/Yr:	0.122
Carbon Monoxide Emissions Tons/Yr:	2.577632988
NOX - Oxides of Nitrogen Tons/Yr:	0.34885258400000002
SOX - Oxides of Sulphur Tons/Yr:	5.5199999999999999E-2
Particulate Matter Tons/Yr:	0.1472
Part. Matter 10 Micrometers and Smllr Tons/Yr:	0.1472

Name:	ECKERT COLD STORAGE
Address:	757 MOFFAT BLVD
City,State,Zip:	MANTECA, CA 95336
Year:	2011
County Code:	39
Air Basin:	SJV
Facility ID:	3499
Air District Name:	SJU
SIC Code:	723
Air District Name:	SAN JOAQUIN VALLEY UNIFIED APCD
Community Health Air Pollution Info System:	Not reported
Consolidated Emission Reporting Rule:	Not reported
Total Organic Hydrocarbon Gases Tons/Yr:	0.27626290766
Reactive Organic Gases Tons/Yr:	0.11663819962
Carbon Monoxide Emissions Tons/Yr:	2.4623619919
NOX - Oxides of Nitrogen Tons/Yr:	0.3332519989
SOX - Oxides of Sulphur Tons/Yr:	0.052764899826
Particulate Matter Tons/Yr:	0.14070639954
Part. Matter 10 Micrometers and Smllr Tons/Yr:	0.14070639954

Name:	ECKERT COLD STORAGE
Address:	757 MOFFAT BLVD
City,State,Zip:	MANTECA, CA 95336
Year:	2012
County Code:	39

ECKERT COLD STORAGE (Continued) **S105034623**

Air Basin:	SJV
Facility ID:	3499
Air District Name:	SJU
SIC Code:	723
Air District Name:	SAN JOAQUIN VALLEY UNIFIED APCD
Community Health Air Pollution Info System:	Not reported
Consolidated Emission Reporting Rule:	Not reported
Total Organic Hydrocarbon Gases Tons/Yr:	0.31358241628
Reactive Organic Gases Tons/Yr:	0.13239449615
Carbon Monoxide Emissions Tons/Yr:	2.7949949188
NOX - Oxides of Nitrogen Tons/Yr:	0.37826998901
SOX - Oxides of Sulphur Tons/Yr:	0.05989274826
Particulate Matter Tons/Yr:	0.15971399536
Part. Matter 10 Micrometers and Smllr Tons/Yr:	0.15971399536

Name:	ECKERT COLD STORAGE
Address:	757 MOFFAT BLVD
City,State,Zip:	MANTECA, CA 95336
Year:	2013
County Code:	39
Air Basin:	SJV
Facility ID:	3499
Air District Name:	SJU
SIC Code:	723
Air District Name:	SAN JOAQUIN VALLEY UNIFIED APCD
Community Health Air Pollution Info System:	Not reported
Consolidated Emission Reporting Rule:	Not reported
Total Organic Hydrocarbon Gases Tons/Yr:	0.31454545455
Reactive Organic Gases Tons/Yr:	0.1384
Carbon Monoxide Emissions Tons/Yr:	0.604065159
NOX - Oxides of Nitrogen Tons/Yr:	0.221307446
SOX - Oxides of Sulphur Tons/Yr:	0.0626
Particulate Matter Tons/Yr:	0.167
Part. Matter 10 Micrometers and Smllr Tons/Yr:	0.167

Name:	ECKERT COLD STORAGE
Address:	757 MOFFAT BLVD
City,State,Zip:	MANTECA, CA 95336
Year:	2014
County Code:	39
Air Basin:	SJV
Facility ID:	3499
Air District Name:	SJU
SIC Code:	723
Air District Name:	SAN JOAQUIN VALLEY APCD
Community Health Air Pollution Info System:	Not reported
Consolidated Emission Reporting Rule:	Not reported
Total Organic Hydrocarbon Gases Tons/Yr:	0.28415864598
Reactive Organic Gases Tons/Yr:	0.12502980423
Carbon Monoxide Emissions Tons/Yr:	0.54576501846
NOX - Oxides of Nitrogen Tons/Yr:	0.19994845676
SOX - Oxides of Sulphur Tons/Yr:	0.056561101913
Particulate Matter Tons/Yr:	0.1508296051
Part. Matter 10 Micrometers and Smllr Tons/Yr:	0.1508296051

Name:	ECKERT COLD STORAGE
Address:	757 MOFFAT BLVD

ECKERT COLD STORAGE (Continued) **S105034623**

City,State,Zip:	MANTECA, CA 95336
Year:	2015
County Code:	39
Air Basin:	SJV
Facility ID:	3499
Air District Name:	SJU
SIC Code:	723
Air District Name:	SAN JOAQUIN VALLEY APCD
Community Health Air Pollution Info System:	Not reported
Consolidated Emission Reporting Rule:	Not reported
Total Organic Hydrocarbon Gases Tons/Yr:	0.15295363864
Reactive Organic Gases Tons/Yr:	0.067299601
Carbon Monoxide Emissions Tons/Yr:	0.137117086
NOX - Oxides of Nitrogen Tons/Yr:	0.1083
SOX - Oxides of Sulphur Tons/Yr:	0.0305
Particulate Matter Tons/Yr:	0.0812
Part. Matter 10 Micrometers and Smllr Tons/Yr:	0.0812

Name:	ECKERT COLD STORAGE
Address:	757 MOFFAT BLVD
City,State,Zip:	MANTECA, CA 95336
Year:	2016
County Code:	39
Air Basin:	SJV
Facility ID:	3499
Air District Name:	SJU
SIC Code:	723
Air District Name:	SAN JOAQUIN VALLEY APCD
Community Health Air Pollution Info System:	Not reported
Consolidated Emission Reporting Rule:	Not reported
Total Organic Hydrocarbon Gases Tons/Yr:	0.18818181818
Reactive Organic Gases Tons/Yr:	0.0828
Carbon Monoxide Emissions Tons/Yr:	0.0565
NOX - Oxides of Nitrogen Tons/Yr:	0.132036895
SOX - Oxides of Sulphur Tons/Yr:	0.0374
Particulate Matter Tons/Yr:	0.0998
Part. Matter 10 Micrometers and Smllr Tons/Yr:	0.0998

Name:	ECKERT COLD STORAGE
Address:	757 MOFFAT BLVD
City,State,Zip:	MANTECA, CA 95336
Year:	2017
County Code:	39
Air Basin:	SJV
Facility ID:	3499
Air District Name:	SJU
SIC Code:	723
Air District Name:	SAN JOAQUIN VALLEY APCD
Community Health Air Pollution Info System:	Not reported
Consolidated Emission Reporting Rule:	Not reported
Total Organic Hydrocarbon Gases Tons/Yr:	0.19211420682
Reactive Organic Gases Tons/Yr:	0.084530251
Carbon Monoxide Emissions Tons/Yr:	0.0566
NOX - Oxides of Nitrogen Tons/Yr:	0.132276702
SOX - Oxides of Sulphur Tons/Yr:	0.03825
Particulate Matter Tons/Yr:	0.102
Part. Matter 10 Micrometers and Smllr Tons/Yr:	0.102

ECKERT COLD STORAGE (Continued) **S105034623**

Name:	ECKERT COLD STORAGE
Address:	757 MOFFAT BLVD
City,State,Zip:	MANTECA, CA 95336
Year:	2018
County Code:	39
Air Basin:	SJV
Facility ID:	3499
Air District Name:	SJU
SIC Code:	723
Air District Name:	SAN JOAQUIN VALLEY APCD
Community Health Air Pollution Info System:	Not reported
Consolidated Emission Reporting Rule:	Not reported
Total Organic Hydrocarbon Gases Tons/Yr:	0.19795454545
Reactive Organic Gases Tons/Yr:	0.0871
Carbon Monoxide Emissions Tons/Yr:	0.0583
NOX - Oxides of Nitrogen Tons/Yr:	0.136253004
SOX - Oxides of Sulphur Tons/Yr:	0.03938
Particulate Matter Tons/Yr:	0.10511476
Part. Matter 10 Micrometers and Smllr Tons/Yr:	0.10511476

Name:	ECKERT COLD STORAGE
Address:	757 MOFFAT BLVD
City,State,Zip:	MANTECA, CA 95336
Year:	2019
County Code:	39
Air Basin:	SJV
Facility ID:	3499
Air District Name:	SJU
SIC Code:	723
Air District Name:	SAN JOAQUIN VALLEY APCD
Community Health Air Pollution Info System:	Not reported
Consolidated Emission Reporting Rule:	Not reported
Total Organic Hydrocarbon Gases Tons/Yr:	0.16227272727
Reactive Organic Gases Tons/Yr:	0.0714
Carbon Monoxide Emissions Tons/Yr:	0.04775
NOX - Oxides of Nitrogen Tons/Yr:	0.111811574
SOX - Oxides of Sulphur Tons/Yr:	0.032309499
Particulate Matter Tons/Yr:	0.086164997
Part. Matter 10 Micrometers and Smllr Tons/Yr:	0.086164997

Name:	ECKERT COLD STORAGE
Address:	757 MOFFAT BLVD
City,State,Zip:	MANTECA, CA 95336
Year:	2020
County Code:	39
Air Basin:	SJV
Facility ID:	3499
Air District Name:	SJU
SIC Code:	723
Air District Name:	SAN JOAQUIN VALLEY APCD
Community Health Air Pollution Info System:	Not reported
Consolidated Emission Reporting Rule:	Not reported
Total Organic Hydrocarbon Gases Tons/Yr:	0.1925
Reactive Organic Gases Tons/Yr:	0.0847
Carbon Monoxide Emissions Tons/Yr:	0.0566
NOX - Oxides of Nitrogen Tons/Yr:	0.132482729
SOX - Oxides of Sulphur Tons/Yr:	0.03836

ECKERT COLD STORAGE (Continued) **S105034623**

Particulate Matter Tons/Yr: 0.1021
Part. Matter 10 Micrometers and Smllr Tons/Yr: 0.1021

CERS:
Name: ECKERT COLD STORAGE
Address: 757 MOFFAT BLVD
City,State,Zip: MANTECA, CA 95336
Site ID: 27347
CERS ID: T0607700067
CERS Description: Leaking Underground Storage Tank Cleanup Site

Affiliation:
Affiliation Type Desc: Regional Board Caseworker
Entity Name: Alan Buehler - CENTRAL VALLEY RWQCB (REGION 5S)
Entity Title: Not reported
Affiliation Address: 11020 SUN CENTER DRIVE #200
Affiliation City: RANCHO CORDOVA
Affiliation State: CA
Affiliation Country: Not reported
Affiliation Zip: Not reported
Affiliation Phone: ,

N101 **ECKERT COLD STORAGE** **CA FID UST** **S101625869**
SSE **757 MOFFAT BLVD** **N/A**
1/8-1/4 **MANTECA, CA 95336**
0.135 mi.
713 ft. **Site 9 of 9 in cluster N**

Relative:
Higher

Actual:
38 ft.

CA FID UST:
Facility ID: 39000210
Regulated By: UTNKI
Regulated ID: Not reported
Cortese Code: Not reported
SIC Code: Not reported
Facility Phone: Not reported
Mail To: Not reported
Mailing Address: 757 MOFFAT BLVD
Mailing Address 2: Not reported
Mailing City,St,Zip: MANTECA 95336
Contact: Not reported
Contact Phone: Not reported
DUNs Number: Not reported
NPDES Number: Not reported
EPA ID: Not reported
Comments: Not reported
Status: Inactive

O102 **MANTECA BEAN** **LUST** **U001606247**
WNW **229 MOFFAT** **HIST UST** **N/A**
1/8-1/4 **MANTECA, CA 95336** **HIST CORTESE**
0.139 mi.
735 ft. **Site 1 of 4 in cluster O**

Relative:
Lower

Actual:
37 ft.

LUST:

Name:	MANTECA BEAN
Address:	229 MOFFAT BLVD
City,State,Zip:	MANTECA, CA 95336
Lead Agency:	SAN JOAQUIN COUNTY
Case Type:	LUST Cleanup Site
Geo Track:	http://geotracker.waterboards.ca.gov/profile_report.asp?global_id=T0607700041
Global Id:	T0607700041
Latitude:	37.795687
Longitude:	-121.215174
Status:	Completed - Case Closed
Status Date:	05/13/1997
Case Worker:	Not reported
RB Case Number:	390062
Local Agency:	Not reported
File Location:	Not reported
Local Case Number:	2155
Potential Media Affect:	Aquifer used for drinking water supply
Potential Contaminants of Concern:	Gasoline
Site History:	Not reported

LUST:

Global Id:	T0607700041
Contact Type:	Regional Board Caseworker
Contact Name:	Alan Buehler
Organization Name:	CENTRAL VALLEY RWQCB (REGION 5S)
Address:	11020 SUN CENTER DRIVE #200
City:	RANCHO CORDOVA
Email:	alan.buehler@waterboards.ca.gov
Phone Number:	Not reported

LUST:

Global Id:	T0607700041
Action Type:	Other
Date:	03/10/1987
Action:	Leak Discovery

Global Id:	T0607700041
Action Type:	Other
Date:	03/06/1987
Action:	Leak Reported

LUST:

Global Id:	T0607700041
Status:	Open - Case Begin Date
Status Date:	03/06/1987

Global Id:	T0607700041
Status:	Open - Site Assessment
Status Date:	08/03/1989

Global Id:	T0607700041
Status:	Completed - Case Closed

MANTECA BEAN (Continued) **U001606247**

Status Date: 05/13/1997

HIST UST:

Name:	MANTECA BEAN CO
Address:	229 MOFFAT BLVD
City,State,Zip:	MANTECA, CA 95336
File Number:	0002FCD1
URL:	http://geotracker.waterboards.ca.gov/ustpdfs/pdf/0002FCD1.pdf
Region:	STATE
Facility ID:	00000067749
Facility Type:	Other
Other Type:	WAREHOUSE
Contact Name:	BOB FUXA
Telephone:	2098234615
Owner Name:	GOLDEN GRAIN MACARONI CO.
Owner Address:	1111 139TH AVE.
Owner City,St,Zip:	SAN LEANDRO, CA 94578
Total Tanks:	0003
Tank Num:	001
Container Num:	1
Year Installed:	1960
Tank Capacity:	00000700
Tank Used for:	WASTE
Type of Fuel:	2
Container Construction Thickness:	X
Leak Detection:	None
Tank Num:	002
Container Num:	2
Year Installed:	1948
Tank Capacity:	00001500
Tank Used for:	PRODUCT
Type of Fuel:	DIESEL
Container Construction Thickness:	Not reported
Leak Detection:	None
Tank Num:	003
Container Num:	3
Year Installed:	1948
Tank Capacity:	00003000
Tank Used for:	PRODUCT
Type of Fuel:	DIESEL
Container Construction Thickness:	Not reported
Leak Detection:	None

Click here for Geo Tracker PDF:

HIST CORTESE:

edr_fname:	MANTECA BEAN
edr_fadd1:	229 MOFFAT
City,State,Zip:	MANTECA, CA 95336
Region:	CORTESE
Facility County Code:	39
Reg By:	LTNKA

MANTECA BEAN (Continued) **U001606247**

Reg Id: 390062

O103 **MANTECA BEAN CO** **SWEEPS UST** **S101625886**
WNW **229 MOFFAT BLVD** **CA FID UST** **N/A**
1/8-1/4 **MANTECA, CA 95336**
0.139 mi.
735 ft. **Site 2 of 4 in cluster O**

Relative:
Lower

Actual:
37 ft.

SWEEPS UST:

Name:	MANTECA BEAN CO
Address:	229 MOFFAT BLVD
City:	MANTECA
Status:	Not reported
Comp Number:	2155
Number:	Not reported
Board Of Equalization:	Not reported
Referral Date:	Not reported
Action Date:	Not reported
Created Date:	Not reported
Owner Tank Id:	Not reported
SWRCB Tank Id:	39-000-002155-000001
Tank Status:	Not reported
Capacity:	700
Active Date:	Not reported
Tank Use:	M.V. FUEL
STG:	PRODUCT
Content:	REG UNLEADED
Number Of Tanks:	1

CA FID UST:

Facility ID:	39000327
Regulated By:	UTNKI
Regulated ID:	Not reported
Cortese Code:	Not reported
SIC Code:	Not reported
Facility Phone:	Not reported
Mail To:	Not reported
Mailing Address:	P O BOX 9001
Mailing Address 2:	Not reported
Mailing City,St,Zip:	MANTECA 95336
Contact:	Not reported
Contact Phone:	Not reported
DUNs Number:	Not reported
NPDES Number:	Not reported
EPA ID:	Not reported
Comments:	Not reported
Status:	Inactive

O104 **MANTECA BEAN CO** **UST** **U004024296**
WNW **229 MOFFAT BLVD** **N/A**
1/8-1/4 **MANTECA, CA 95336**
0.139 mi.
735 ft. **Site 3 of 4 in cluster O**

Relative:
Lower

Actual:
37 ft.

UST SAN JOAQUIN:

Name:	MANTECA BEAN CO
Address:	229 MOFFAT BLVD
City,State,Zip:	MANTECA, CA 95336
Region:	SJ
Facility Id:	FA0005479
Mail Address:	PO BOX 9001
Mail Address 2:	Not reported
Mail Care of:	Not reported
Mail City,St,Zip:	CHICAGO, IL 60604
Tank Rec ID:	Not reported
Tank Number:	1
Tank Status:	02 - Inactive, non-billable
Tank Capacity:	700
Product Type Desc:	09 - OTHER PETROLEUM
Program Element:	2380
Decode for Program Element:	2380 - ADDITIONAL EXISTING UST - obsolete
Chemical Form:	(none)
CAS#:	Not reported
CERS ID:	Not reported
Cross Ref Tank ID:	Not reported
LEA ID:	9
Common Name:	Not reported
Date Installed:	Not reported
Date of Closure:	Not reported
Latitude:	Not reported
Longitude:	Not reported

O105 **MANTECA BEAN** **LUST** **S105036508**
WNW **229 MOFFAT BLVD** **Cortese** **N/A**
1/8-1/4 **MANTECA, CA 95336** **CERS**
0.139 mi.
735 ft. **Site 4 of 4 in cluster O**

Relative:
Lower

Actual:
37 ft.

LUST REG 5:

Name:	MANTECA BEAN
Address:	229 MOFFAT BLVD
City:	MANTECA
Region:	5
Status:	Case Closed
Case Number:	390062
Case Type:	Drinking Water Aquifer affected
Substance:	GASOLINE
Staff Initials:	JLB
Lead Agency:	Local
Program:	LUST
MTBE Code:	N/A

CORTESE:

Name:	MANTECA BEAN
Address:	229 MOFFAT BLVD
City,State,Zip:	MANTECA, CA 95336

MANTECA BEAN (Continued) **S105036508**

Region:	CORTESE
Envirostor Id:	Not reported
Global ID:	T0607700041
Site/Facility Type:	LUST CLEANUP SITE
Cleanup Status:	COMPLETED - CASE CLOSED
Status Date:	Not reported
Site Code:	Not reported
Latitude:	Not reported
Longitude:	Not reported
Owner:	Not reported
Enf Type:	Not reported
Swat R:	Not reported
Flag:	active
Order No:	Not reported
Waste Discharge System No:	Not reported
Effective Date:	Not reported
Region 2:	Not reported
WID Id:	Not reported
Solid Waste Id No:	Not reported
Waste Management Uit Name:	Not reported
File Name:	Active Open

CERS:

Name:	MANTECA BEAN
Address:	229 MOFFAT BLVD
City,State,Zip:	MANTECA, CA 95336
Site ID:	189908
CERS ID:	T0607700041
CERS Description:	Leaking Underground Storage Tank Cleanup Site

Affiliation:

Affiliation Type Desc:	Regional Board Caseworker
Entity Name:	Alan Buehler - CENTRAL VALLEY RWQCB (REGION 5S)
Entity Title:	Not reported
Affiliation Address:	11020 SUN CENTER DRIVE #200
Affiliation City:	RANCHO CORDOVA
Affiliation State:	CA
Affiliation Country:	Not reported
Affiliation Zip:	Not reported
Affiliation Phone:	,

M106 **QUICKI KLEEN CAR WASH** **RCRA NonGen / NLR** **1024811712**
NNE **707 E YOSEMITE AVE** **CAL000296262**
1/8-1/4 **MANTECA, CA 95336**
0.145 mi.
763 ft. **Site 3 of 10 in cluster M**

Relative:
Higher

Actual:
39 ft.

RCRA Listings:

Date Form Received by Agency:		20050708
Handler Name:	QUICKI KLEEN CAR WASH	
Handler Address:		707 E YOSEMITE AVE
Handler City,State,Zip:		MANTECA, CA 95336
EPA ID:		CAL000296262
Contact Name:		FRANCENE ESCOBAR
Contact Address:		957 HARBOR COURT
Contact City,State,Zip:		TRACY, CA 95304
Contact Telephone:		209-814-3726

QUICKI KLEEN CAR WASH (Continued) **1024811712**

Contact Fax:		Not reported
Contact Email:		MILT72@SBCGLOBAL.NET
Contact Title:		Not reported
EPA Region:		09
Land Type:		Not reported
Federal Waste Generator Description:		Not a generator, verified
Non-Notifier:		Not reported
Biennial Report Cycle:		Not reported
Accessibility:		Not reported
Active Site Indicator:		Handler Activities
State District Owner:		Not reported
State District:		Not reported
Mailing Address:		957 HARBOR CT
Mailing City,State,Zip:		TRACY, CA 95304-0000
Owner Name:	FERITAGE QUKN INC.	
Owner Type:		Other
Operator Name:	FRANCENE ESCOBAR	
Operator Type:		Other
Short-Term Generator Activity:		No
Importer Activity:		No
Mixed Waste Generator:		No
Transporter Activity:		No
Transfer Facility Activity:		No
Recycler Activity with Storage:		No
Small Quantity On-Site Burner Exemption:		No
Smelting Melting and Refining Furnace Exemption:		No
Underground Injection Control:		No
Off-Site Waste Receipt:		No
Universal Waste Indicator:		Yes
Universal Waste Destination Facility:		Yes
Federal Universal Waste:		No
Active Site Fed-Reg Treatment Storage and Disposal Facility:		Not reported
Active Site Converter Treatment storage and Disposal Facility:		Not reported
Active Site State-Reg Treatment Storage and Disposal Facility:		Not reported
Active Site State-Reg Handler:		---
Federal Facility Indicator:		Not reported
Hazardous Secondary Material Indicator:		N
Sub-Part K Indicator:		Not reported
Commercial TSD Indicator:		No
Treatment Storage and Disposal Type:		Not reported
2018 GPRA Permit Baseline:		Not on the Baseline
2018 GPRA Renewals Baseline:		Not on the Baseline
Permit Renewals Workload Universe:		Not reported
Permit Workload Universe:		Not reported
Permit Progress Universe:		Not reported
Post-Closure Workload Universe:		Not reported
Closure Workload Universe:		Not reported
202 GPRA Corrective Action Baseline:		No
Corrective Action Workload Universe:		No
Subject to Corrective Action Universe:		No
Non-TSDFs Where RCRA CA has Been Imposed Universe:		No
TSDFs Potentially Subject to CA Under 3004 (u)/(v) Universe:		No
TSDFs Only Subject to CA under Discretionary Auth Universe:		No
Corrective Action Priority Ranking:		No NCAPS ranking
Environmental Control Indicator:		No
Institutional Control Indicator:		No
Human Exposure Controls Indicator:		N/A

QUICKI KLEEN CAR WASH (Continued) **1024811712**

Groundwater Controls Indicator: N/A
Operating TSDF Universe: Not reported
Full Enforcement Universe: Not reported
Significant Non-Complier Universe: No
Unaddressed Significant Non-Complier Universe: No
Addressed Significant Non-Complier Universe: No
Significant Non-Complier With a Compliance Schedule Universe: No
Financial Assurance Required: Not reported
Handler Date of Last Change: 20180905
Recognized Trader-Importer: No
Recognized Trader-Exporter: No
Importer of Spent Lead Acid Batteries: No
Exporter of Spent Lead Acid Batteries: No
Recycler Activity Without Storage: No
Manifest Broker: No
Sub-Part P Indicator: No

Handler - Owner Operator:
Owner/Operator Indicator: Owner
Owner/Operator Name: FERITAGE QUKN INC.
Legal Status: Other
Date Became Current: Not reported
Date Ended Current: Not reported
Owner/Operator Address: 957 HARBOR CT
Owner/Operator City,State,Zip: TRACY, CA 95304-5892
Owner/Operator Telephone: 209-814-3726
Owner/Operator Telephone Ext: Not reported
Owner/Operator Fax: Not reported
Owner/Operator Email: Not reported

Owner/Operator Indicator: Operator
Owner/Operator Name: FRANCENE ESCOBAR
Legal Status: Other
Date Became Current: Not reported
Date Ended Current: Not reported
Owner/Operator Address: 957 HARBOR COURT
Owner/Operator City,State,Zip: TRACY, CA 95304
Owner/Operator Telephone: 209-814-3726
Owner/Operator Telephone Ext: Not reported
Owner/Operator Fax: Not reported
Owner/Operator Email: Not reported

Historic Generators:
Receive Date: 20050708
Handler Name: QUICKI KLEEN CAR WASH
Federal Waste Generator Description: Not a generator, verified
State District Owner: Not reported
Large Quantity Handler of Universal Waste: No
Recognized Trader Importer: No
Recognized Trader Exporter: No
Spent Lead Acid Battery Importer: No
Spent Lead Acid Battery Exporter: No
Current Record: Yes
Non Storage Recycler Activity: Not reported
Electronic Manifest Broker: Not reported

QUICKI KLEEN CAR WASH (Continued) **1024811712**

List of NAICS Codes and Descriptions:
NAICS Code: 811192
NAICS Description: CAR WASHES

Facility Has Received Notices of Violations:
Violations: No Violations Found

Evaluation Action Summary:
Evaluations: No Evaluations Found

M107 **PONTE'S CAR WASH CASE #1** **HIST CORTESE** **S103991046**
NNE **707 YOSEMITE** **N/A**
1/8-1/4 **MANTECA, CA 95336**
0.145 mi.
763 ft. **Site 4 of 10 in cluster M**

Relative: **Higher**
Actual: **39 ft.**

HIST CORTESE:
edr_fname: PONTE'S CAR WASH CASE #
edr_fadd1: 707 YOSEMITE
City,State,Zip: MANTECA, CA 95336
Region: CORTESE
Facility County Code: 39
Reg By: LTNKA
Reg Id: 391058

edr_fname: PONTE'S CAR WASH CASE #1
edr_fadd1: 707 YOSEMITE
City,State,Zip: MANTECA, CA 95336
Region: CORTESE
Facility County Code: 39
Reg By: LTNKA
Reg Id: 390383

M108 **PONTES QUICKI-KLEEN CAR WASH** **HIST UST** **S118414192**
NNE **707 EYOSEMITE AVE** **N/A**
1/8-1/4 **MANTECA, CA 95336**
0.145 mi.
763 ft. **Site 5 of 10 in cluster M**

Relative: **Higher**
Actual: **39 ft.**

HIST UST:
Name: PONTES QUICKI-KLEEN CAR WASH
Address: 707 EYOSEMITE AVE
City,State,Zip: MANTECA, CA 95336
File Number: 0002FE76
URL: http://geotracker.waterboards.ca.gov/ustpdfs/pdf/0002FE76.pdf
Region: Not reported
Facility ID: Not reported
Facility Type: Not reported
Other Type: Not reported
Contact Name: Not reported
Telephone: Not reported
Owner Name: Not reported
Owner Address: Not reported
Owner City,St,Zip: Not reported

PONTES QUICKI-KLEEN CAR WASH (Continued) **S118414192**

Total Tanks: Not reported

Tank Num: Not reported
Container Num: Not reported
Year Installed: Not reported
Tank Capacity: Not reported
Tank Used for: Not reported
Type of Fuel: Not reported
Container Construction Thickness: Not reported
Leak Detection: Not reported

Click here for Geo Tracker PDF:

M109 **PONTE'S CAR WASH CASE #1** **LUST S105035162**
NNE **707 YOSEMITE AVE E** **Cortese N/A**
1/8-1/4 **MANTECA, CA 95336**
0.145 mi.
763 ft. **Site 6 of 10 in cluster M**

Relative:
Higher

Actual:
39 ft.

LUST:
Name: PONTE'S CAR WASH CASE #1
Address: 707 YOSEMITE AVE E
City,State,Zip: MANTECA, CA 95336
Lead Agency: SAN JOAQUIN COUNTY
Case Type: LUST Cleanup Site
Geo Track: http://geotracker.waterboards.ca.gov/profile_report.asp?global_id=T0607700293
Global Id: T0607700293
Latitude: 37.797724
Longitude: -121.207576
Status: Completed - Case Closed
Status Date: 03/19/1996
Case Worker: Not reported
RB Case Number: 390383
Local Agency: Not reported
File Location: Not reported
Local Case Number: 1466
Potential Media Affect: Aquifer used for drinking water supply
Potential Contaminants of Concern: Diesel
Site History: Not reported

LUST:
Global Id: T0607700293
Contact Type: Regional Board Caseworker
Contact Name: Alan Buehler
Organization Name: CENTRAL VALLEY RWQCB (REGION 5S)
Address: 11020 SUN CENTER DRIVE #200
City: RANCHO CORDOVA
Email: alan.buehler@waterboards.ca.gov
Phone Number: Not reported

LUST:
Global Id: T0607700293
Action Type: Other
Date: 04/06/1989
Action: Leak Discovery

Global Id: T0607700293
Action Type: Other

PONTE'S CAR WASH CASE #1 (Continued) **S105035162**

Date: 04/12/1989
Action: Leak Reported

LUST:
Global Id: T0607700293
Status: Open - Case Begin Date
Status Date: 04/06/1989

Global Id: T0607700293
Status: Open - Site Assessment
Status Date: 04/12/1989

Global Id: T0607700293
Status: Completed - Case Closed
Status Date: 03/19/1996

Name: PONTE'S CAR WASH CASE #2
Address: 707 YOSEMITE AVE E
City,State,Zip: MANTECA, CA 95336
Lead Agency: SAN JOAQUIN COUNTY
Case Type: LUST Cleanup Site
Geo Track: http://geotracker.waterboards.ca.gov/profile_report.asp?global_id=T0607700874
Global Id: T0607700874
Latitude: 37.797724
Longitude: -121.207576
Status: Completed - Case Closed
Status Date: 07/08/2004
Case Worker: Not reported
RB Case Number: 391058
Local Agency: Not reported
File Location: Local Agency
Local Case Number: 500097
Potential Media Affect: Aquifer used for drinking water supply
Potential Contaminants of Concern: Gasoline
Site History: Not reported

LUST:
Global Id: T0607700874
Contact Type: Regional Board Caseworker
Contact Name: Alan Buehler
Organization Name: CENTRAL VALLEY RWQCB (REGION 5S)
Address: 11020 SUN CENTER DRIVE #200
City: RANCHO CORDOVA
Email: alan.buehler@waterboards.ca.gov
Phone Number: Not reported

LUST:
Global Id: T0607700874
Action Type: Other
Date: 03/22/1999
Action: Leak Discovery

Global Id: T0607700874
Action Type: Other
Date: 04/26/1999
Action: Leak Reported

PONTE'S CAR WASH CASE #1 (Continued) **S105035162**

Global Id: T0607700874
Action Type: ENFORCEMENT
Date: 05/06/1999
Action: Notice of Responsibility

LUST:
Global Id: T0607700874
Status: Open - Case Begin Date
Status Date: 03/22/1999

Global Id: T0607700874
Status: Open - Site Assessment
Status Date: 03/22/1999

Global Id: T0607700874
Status: Completed - Case Closed
Status Date: 07/08/2004

LUST REG 5:
Name: PONTE'S CAR WASH CASE #1
Address: 707 YOSEMITE AVE E
City: MANTECA
Region: 5
Status: Case Closed
Case Number: 390383
Case Type: Drinking Water Aquifer affected
Substance: DIESEL
Staff Initials: JLB
Lead Agency: Local
Program: LUST
MTBE Code: 4

Name: PONTE'S CAR WASH CASE #2
Address: 707 YOSEMITE AVE E
City: MANTECA
Region: 5
Status: Case Closed
Case Number: 391058
Case Type: Drinking Water Aquifer affected
Substance: GASOLINE
Staff Initials: JLB
Lead Agency: Local
Program: LUST
MTBE Code: 4

CORTESE:
Name: PONTE'S CAR WASH CASE #2
Address: 707 YOSEMITE AVE E
City,State,Zip: MANTECA, CA 95336
Region: CORTESE
Envirostor Id: Not reported
Global ID: T0607700874
Site/Facility Type: LUST CLEANUP SITE
Cleanup Status: COMPLETED - CASE CLOSED
Status Date: Not reported

PONTE'S CAR WASH CASE #1 (Continued) **S105035162**

Site Code:	Not reported
Latitude:	Not reported
Longitude:	Not reported
Owner:	Not reported
Enf Type:	Not reported
Swat R:	Not reported
Flag:	active
Order No:	Not reported
Waste Discharge System No:	Not reported
Effective Date:	Not reported
Region 2:	Not reported
WID Id:	Not reported
Solid Waste Id No:	Not reported
Waste Management Uit Name:	Not reported
File Name:	Active Open

Name:	PONTE'S CAR WASH CASE #1
Address:	707 YOSEMITE AVE E
City,State,Zip:	MANTECA, CA 95336
Region:	CORTESE
Envirostor Id:	Not reported
Global ID:	T0607700293
Site/Facility Type:	LUST CLEANUP SITE
Cleanup Status:	COMPLETED - CASE CLOSED
Status Date:	Not reported
Site Code:	Not reported
Latitude:	Not reported
Longitude:	Not reported
Owner:	Not reported
Enf Type:	Not reported
Swat R:	Not reported
Flag:	active
Order No:	Not reported
Waste Discharge System No:	Not reported
Effective Date:	Not reported
Region 2:	Not reported
WID Id:	Not reported
Solid Waste Id No:	Not reported
Waste Management Uit Name:	Not reported
File Name:	Active Open

M110 **PONTES QUICKI-KLEEN CAR WASH** **HIST UST** **U001606277**
NNE **707 E YOSEMITE AVE** **N/A**
1/8-1/4 **MANTECA, CA 95336**
0.145 mi.
763 ft. **Site 7 of 10 in cluster M**

Relative: HIST UST:
Higher

Name:	PONTES QUICKI-KLEEN CAR WASH
Address:	707 E YOSEMITE AVE
City,State,Zip:	MANTECA, CA 95336
File Number:	Not reported
URL:	Not reported
Region:	STATE
Facility ID:	00000044571
Facility Type:	Gas Station
Other Type:	Not reported
Contact Name:	LAURINO & MARY LOU PONTES

Actual:
39 ft.

PONTES QUICKI-KLEEN CAR WASH (Continued) **U001606277**

Telephone:	2098239159
Owner Name:	LAURINO & MARY LOU PONTES
Owner Address:	19441 SUTLIFF AVE.
Owner City,St,Zip:	ESCALON, CA 95320
Total Tanks:	0003
Tank Num:	001
Container Num:	1
Year Installed:	1964
Tank Capacity:	00008000
Tank Used for:	PRODUCT
Type of Fuel:	PREMIUM
Container Construction Thickness:	1/4
Leak Detection:	None
Tank Num:	002
Container Num:	2
Year Installed:	1964
Tank Capacity:	00008000
Tank Used for:	PRODUCT
Type of Fuel:	UNLEADED
Container Construction Thickness:	1/4
Leak Detection:	None
Tank Num:	003
Container Num:	3
Year Installed:	1964
Tank Capacity:	00010000
Tank Used for:	PRODUCT
Type of Fuel:	REGULAR
Container Construction Thickness:	1/4
Leak Detection:	None

M111 **PONTE'S QUICKI-KLEEN CAR WASH** **SWEEPS UST** **S101625892**
NNE **707 E YOSEMITE** **CA FID UST** **N/A**
1/8-1/4 **MANTECA, CA 95336**
0.145 mi.
763 ft. **Site 8 of 10 in cluster M**

Relative: SWEEPS UST:
Higher

Name:	PONTE'S QUICKI-KLEEN CAR WASH
Address:	707 E YOSEMITE
City:	MANTECA
Status:	Active
Comp Number:	1466
Number:	1
Board Of Equalization:	44-024705
Referral Date:	04-17-89
Action Date:	08-30-91
Created Date:	07-12-88
Owner Tank Id:	Not reported
SWRCB Tank Id:	39-000-001466-000001
Tank Status:	A
Capacity:	8000
Active Date:	04-17-89
Tank Use:	M.V. FUEL
STG:	P
Content:	LEADED

Actual:
39 ft.

PONTE'S QUICKI-KLEEN CAR WASH (Continued) **S101625892**

Number Of Tanks: 3

Name: PONTE'S QUICKI-KLEEN CAR WASH
Address: 707 E YOSEMITE
City: MANTECA
Status: Active
Comp Number: 1466
Number: 1
Board Of Equalization: 44-024705
Referral Date: 04-17-89
Action Date: 08-30-91
Created Date: 07-12-88
Owner Tank Id: Not reported
SWRCB Tank Id: 39-000-001466-000002
Tank Status: A
Capacity: 8000
Active Date: 04-17-89
Tank Use: M.V. FUEL
STG: P
Content: REG UNLEADED
Number Of Tanks: Not reported

Name: PONTE'S QUICKI-KLEEN CAR WASH
Address: 707 E YOSEMITE
City: MANTECA
Status: Active
Comp Number: 1466
Number: 1
Board Of Equalization: 44-024705
Referral Date: 04-17-89
Action Date: 08-30-91
Created Date: 07-12-88
Owner Tank Id: Not reported
SWRCB Tank Id: 39-000-001466-000003
Tank Status: A
Capacity: 10000
Active Date: 04-17-89
Tank Use: M.V. FUEL
STG: P
Content: REG UNLEADED
Number Of Tanks: Not reported

CA FID UST:
Facility ID: 39000259
Regulated By: UTNKA
Regulated ID: Not reported
Cortese Code: Not reported
SIC Code: Not reported
Facility Phone: 2098239159
Mail To: Not reported
Mailing Address: 19441 SUTLIFF AVE
Mailing Address 2: Not reported
Mailing City,St,Zip: MANTECA 95336
Contact: Not reported
Contact Phone: Not reported
DUNs Number: Not reported
NPDES Number: Not reported

PONTE'S QUICKI-KLEEN CAR WASH (Continued) **S101625892**

EPA ID: Not reported
Comments: Not reported
Status: Active

M112 **QUICKI KLEEN CAR WASH** **UST** **U004024620**
NNE **707 E YOSEMITE AVE** **N/A**
1/8-1/4 **MANTECA, CA 95336**
0.145 mi.
763 ft. **Site 9 of 10 in cluster M**

Relative: UST:
Higher

Actual:
39 ft.

Name:	QUICKI KLEEN CAR WASH
Address:	707 E YOSEMITE AVE
City,State,Zip:	MANTECA, CA 95336
Facility ID:	FA-000-7815
Permitting Agency:	San Joaquin County Environmental Health
CERSID:	10182307
Latitude:	37.7976000
Longitude:	-121.2077000
Owner type:	Non-Government
Facility type:	Motor Vehicle Fueling
Num of inuse ust:	5094
Num of closed ust:	0
Num of oos ust:	0
Epa region:	9
Tribal lands:	No
Tank owner name:	FRANCENE ESCOBAR
Tank owner mailing address:	707 E YOSEMITE AVE
Tank owner mailing city:	MANTECA
Tank owner mailing zip:	95336
Tank owner mailing state:	CA
Tank operator name:	FRANCENE ESCOBAR
Tank operator mailing address:	707 E YOSEMITE AVE
Tank operator mailing city:	MANTECA
Tank operator mailing zip:	95336
Tank operator mailing state:	CA
Tankidnumber:	TA0508397
Tank status:	Confirmed/Updated Information
Tank configuration:	One in a Compartmented Unit
Tank closure date:	Not reported
Tank installation date:	3/18/1999 12:00:00 AM
Tank num of compartments:	3
Tank contents:	Regular Unleaded
Tank capacity gallons:	5000
Tank type:	Double Wall
Tank pc construction:	Steel
Tank pwpiping construction:	Fiberglass
Tank piping type:	Pressure
Tank piping construction:	Double Walled
Tank sacrificial anode:	No
Tank cp impressed current:	No
Tank cp shutoff:	Yes
Tank alarms:	No
Tank ball float:	No
Tank spill bucket:	Yes

Name:	QUICKI KLEEN CAR WASH
Address:	707 E YOSEMITE AVE

QUICKI KLEEN CAR WASH (Continued) **U004024620**

City,State,Zip:	MANTECA, CA 95336
Facility ID:	FA-000-7815
Permitting Agency:	San Joaquin County Environmental Health
CERSID:	10182307
Latitude:	37.7976000
Longitude:	-121.2077000
Owner type:	Non-Government
Facility type:	Motor Vehicle Fueling
Num of inuse ust:	5094
Num of closed ust:	0
Num of oos ust:	0
Epa region:	9
Tribal lands:	No
Tank owner name:	FRANCENE ESCOBAR
Tank owner mailing address:	707 E YOSEMITE AVE
Tank owner mailing city:	MANTECA
Tank owner mailing zip:	95336
Tank owner mailing state:	CA
Tank operator name:	FRANCENE ESCOBAR
Tank operator mailing address:	707 E YOSEMITE AVE
Tank operator mailing city:	MANTECA
Tank operator mailing zip:	95336
Tank operator mailing state:	CA
Tankidnumber:	TA0508398
Tank status:	Confirmed/Updated Information
Tank configuration:	One in a Compartmented Unit
Tank closure date:	Not reported
Tank installation date:	3/18/1999 12:00:00 AM
Tank num of compartments:	3
Tank contents:	Diesel
Tank capacity gallons:	5000
Tank type:	Double Wall
Tank pc construction:	Steel
Tank pwpiping construction:	Fiberglass
Tank piping type:	Pressure
Tank piping construction:	Double Walled
Tank sacrificial anode:	No
Tank cp impressed current:	No
Tank cp shutoff:	Yes
Tank alarms:	No
Tank ball float:	No
Tank spill bucket:	Yes

Name:	QUICKI KLEEN CAR WASH
Address:	707 E YOSEMITE AVE
City,State,Zip:	MANTECA, CA 95336
Facility ID:	FA-000-7815
Permitting Agency:	San Joaquin County Environmental Health
CERSID:	10182307
Latitude:	37.7976000
Longitude:	-121.2077000
Owner type:	Non-Government
Facility type:	Motor Vehicle Fueling
Num of inuse ust:	5094
Num of closed ust:	0
Num of oos ust:	0
Epa region:	9

QUICKI KLEEN CAR WASH (Continued) **U004024620**

Tribal lands:	No
Tank owner name:	FRANCENE ESCOBAR
Tank owner mailing address:	707 E YOSEMITE AVE
Tank owner mailing city:	MANTECA
Tank owner mailing zip:	95336
Tank owner mailing state:	CA
Tank operator name:	FRANCENE ESCOBAR
Tank operator mailing address:	707 E YOSEMITE AVE
Tank operator mailing city:	MANTECA
Tank operator mailing zip:	95336
Tank operator mailing state:	CA
Tankidnumber:	TA0508396
Tank status:	Renewal Permit
Tank configuration:	One in a Compartmented Unit
Tank closure date:	Not reported
Tank installation date:	3/18/1999 12:00:00 AM
Tank num of compartments:	3
Tank contents:	Regular Unleaded
Tank capacity gallons:	10000
Tank type:	Double Wall
Tank pc construction:	Steel
Tank pwpiping construction:	Fiberglass
Tank piping type:	Pressure
Tank piping construction:	Double Walled
Tank sacrificial anode:	No
Tank cp impressed current:	No
Tank cp shutoff:	Yes
Tank alarms:	No
Tank ball float:	No
Tank spill bucket:	Yes

UST SAN JOAQUIN:

Name:	QUICKI KLEEN CAR WASH
Address:	707 E YOSEMITE AVE
City,State,Zip:	MANTECA, CA 95336
Region:	SJ
Facility Id:	FA0007815
Mail Address:	707 E. Yosemite ave
Mail Address 2:	Not reported
Mail Care of:	Francene Escobar
Mail City,St,Zip:	Manteca, CA 95336
Tank Rec ID:	Not reported
Tank Number:	1
Tank Status:	02 - Inactive, non-billable
Tank Capacity:	8000
Product Type Desc:	09 - OTHER PETROLEUM
Program Element:	2380
Decode for Program Element:	2380 - ADDITIONAL EXISTING UST - obsolete
Chemical Form:	(none)
CAS#:	Not reported
CERS ID:	10182307
Cross Ref Tank ID:	Not reported
LEA ID:	9
Common Name:	Not reported
Date Installed:	1/1/1964
Date of Closure:	Not reported

QUICKI KLEEN CAR WASH (Continued) **U004024620**

Latitude:	37.7974783020
Longitude:	-121.2075698037

Tank Rec ID:	Not reported
Tank Number:	2
Tank Status:	02 - Inactive, non-billable
Tank Capacity:	8000
Product Type Desc:	1a - REGULAR UNLEADED
Program Element:	2380
Decode for Program Element:	2380 - ADDITIONAL EXISTING UST - obsolete
Chemical Form:	(none)
CAS#:	Not reported
CERS ID:	10182307
Cross Ref Tank ID:	Not reported
LEA ID:	9
Common Name:	Not reported
Date Installed:	1/1/1964
Date of Closure:	Not reported
Latitude:	37.7974783020
Longitude:	-121.2075698037

Tank Rec ID:	Not reported
Tank Number:	3
Tank Status:	02 - Inactive, non-billable
Tank Capacity:	10000
Product Type Desc:	1a - REGULAR UNLEADED
Program Element:	2380
Decode for Program Element:	2380 - ADDITIONAL EXISTING UST - obsolete
Chemical Form:	(none)
CAS#:	Not reported
CERS ID:	10182307
Cross Ref Tank ID:	Not reported
LEA ID:	9
Common Name:	Not reported
Date Installed:	1/1/1964
Date of Closure:	Not reported
Latitude:	37.7974783020
Longitude:	-121.2075698037

Tank Rec ID:	TA0508396
Tank Number:	4
Tank Status:	01 - Active, billable
Tank Capacity:	10000
Product Type Desc:	1a - REGULAR UNLEADED
Program Element:	2360
Decode for Program Element:	2360 - UST - PER TANK FEE
Chemical Form:	(none)
CAS#:	Not reported
CERS ID:	10182307
Cross Ref Tank ID:	Not reported
LEA ID:	1
Common Name:	Not reported
Date Installed:	3/18/1999
Date of Closure:	Not reported

QUICKI KLEEN CAR WASH (Continued) **U004024620**

Latitude: 37.7974783020
Longitude: -121.2075698037

Tank Rec ID: TA0508397
Tank Number: 5
Tank Status: 01 - Active, billable
Tank Capacity: 5000
Product Type Desc: 1a - REGULAR UNLEADED
Program Element: 2360
Decode for Program Element: 2360 - UST - PER TANK FEE
Chemical Form: (none)
CAS#: Not reported
CERS ID: 10182307
Cross Ref Tank ID: Not reported
LEA ID: 1
Common Name: Not reported
Date Installed: 3/18/1999
Date of Closure: Not reported
Latitude: 37.7974783020
Longitude: -121.2075698037

Tank Rec ID: TA0508398
Tank Number: 6
Tank Status: 01 - Active, billable
Tank Capacity: 5000
Product Type Desc: 03 - DIESEL
Program Element: 2360
Decode for Program Element: 2360 - UST - PER TANK FEE
Chemical Form: (none)
CAS#: Not reported
CERS ID: 10182307
Cross Ref Tank ID: Not reported
LEA ID: 1
Common Name: Not reported
Date Installed: 3/18/1999
Date of Closure: Not reported
Latitude: 37.7974783020
Longitude: -121.2075698037

M113 **DABB CORPORATION** **CERS HAZ WASTE** **S121788785**
NNE **707 E YOSEMITE AVE** **CERS TANKS** **N/A**
1/8-1/4 **MANTECA, CA 95336** **EMI**
0.145 mi. **CERS**
763 ft. **Site 10 of 10 in cluster M** **HWTS**

Relative: **Higher**
Actual: **39 ft.**

CERS HAZ WASTE:
Name: QUICKI KLEEN CAR WASH
Address: 707 E YOSEMITE AVE
City,State,Zip: MANTECA, CA 95336
Site ID: 59546
CERS ID: 10182307
CERS Description: Hazardous Waste Generator

Name: QUICKI KLEEN CAR WASH
Address: 707 E YOSEMITE AVE
City,State,Zip: MANTECA, CA 95336

DABB CORPORATION (Continued) **S121788785**

Site ID: 59546
CERS ID: 10182307
CERS Description: Household Hazardous Waste Collection

CERS TANKS:
Name: QUICKI KLEEN CAR WASH
Address: 707 E YOSEMITE AVE
City,State,Zip: MANTECA, CA 95336
Site ID: 59546
CERS ID: 10182307
CERS Description: Underground Storage Tank

EMI:
Name: DABB CORPORATION
Address: 707 E YOSEMITE AVE
City,State,Zip: MANTECA, CA 95336
Year: 2020
County Code: 39
Air Basin: SJV
Facility ID: 643
Air District Name: SJU
SIC Code: 5541
Air District Name: SAN JOAQUIN VALLEY APCD
Community Health Air Pollution Info System: Not reported
Consolidated Emission Reporting Rule: Not reported
Total Organic Hydrocarbon Gases Tons/Yr: 0.17059
Reactive Organic Gases Tons/Yr: 0.17059
Carbon Monoxide Emissions Tons/Yr: Not reported
NOX - Oxides of Nitrogen Tons/Yr: Not reported
SOX - Oxides of Sulphur Tons/Yr: Not reported
Particulate Matter Tons/Yr: Not reported
Part. Matter 10 Micrometers and Smllr Tons/Yr: Not reported

CERS:
Name: QUICKI KLEEN CAR WASH
Address: 707 E YOSEMITE AVE
City,State,Zip: MANTECA, CA 95336-5802
Site ID: 488751
CERS ID: 110037967554
CERS Description: US EPA Air Emission Inventory System (EIS)

Affiliation:
Affiliation Type Desc: Environmental Contact
Entity Name: FRANCENE ESCOBAR
Entity Title: Not reported
Affiliation Address: 707 E YOSEMITE AVE
Affiliation City: MANTECA
Affiliation State: Not reported
Affiliation Country: Not reported
Affiliation Zip: Not reported
Affiliation Phone: ,

Affiliation Type Desc: Property Owner
Entity Name: FRANCENE ESCOBAR
Entity Title: Not reported
Affiliation Address: 957 HARBOR COURT

DABB CORPORATION (Continued) **S121788785**

Affiliation City:	TRACY
Affiliation State:	Not reported
Affiliation Country:	Not reported
Affiliation Zip:	Not reported
Affiliation Phone:	,
Affiliation Type Desc:	UST PO Name
Entity Name:	FRANCENE ESCOBAR
Entity Title:	Not reported
Affiliation Address:	707 E YOSEMITE AVE
Affiliation City:	MANTECA
Affiliation State:	Not reported
Affiliation Country:	Not reported
Affiliation Zip:	Not reported
Affiliation Phone:	,
Name:	QUICKI KLEEN CAR WASH
Address:	707 E YOSEMITE AVE
City,State,Zip:	MANTECA, CA 95336
Site ID:	59546
CERS ID:	10182307
CERS Description:	Chemical Storage Facilities

Violations:

Site ID:	59546
Site Name:	QUICKI KLEEN CAR WASH
Violation Date:	10-30-2019
Citation:	23 CCR 16 2712(i) - California Code of Regulations, Title 23, Chapter 16, Section(s) 2712(i)
Violation Description:	Failure to have current UST Monitoring Plan available on site.
Violation Notes:	Returned to compliance on 10/27/2020. An approved copy of the monitoring plans were not available for inspection. A copy of these plans shall be accessible on site at all times. Immediately locate and retain a copy on site.
Violation Division:	San Joaquin County Environmental Health
Violation Program:	UST
Violation Source:	CERS,
Site ID:	59546
Site Name:	QUICKI KLEEN CAR WASH
Violation Date:	10-27-2021
Citation:	23 CCR 16 2715(a)(2) - California Code of Regulations, Title 23, Chapter 16, Section(s) 2715(a)(2)
Violation Description:	Failure to submit the Underground Storage Tank Statement of Understanding and Compliance Form.
Violation Notes:	Returned to compliance on 02/04/2022. OBSERVATION: The Underground Storage Tank Statement of Understanding and Compliance Form found in CERS left the CERS ID blank. REGULATION GUIDANCE: This form must be uploaded to the California Environmental Reporting System (CERS). CORRECTIVE ACTION: Immediately log into the California Environmental Reporting System (CERS) at http://cers.calepa.ca.gov and upload the Underground Storage Tank Statement of Understanding and Compliance Form for this facility.
Violation Division:	San Joaquin County Environmental Health
Violation Program:	UST
Violation Source:	CERS,

DABB CORPORATION (Continued) **S121788785**

Site ID: 59546
Site Name: QUICKI KLEEN CAR WASH
Violation Date: 10-28-2020
Citation: HSC 6.95 25508(a)(3) - California Health and Safety Code, Chapter 6.95, Section(s) 25508(a)(3)
Violation Description: Failure to complete and electronically submit a site map with all required content.
Violation Notes: Returned to compliance on 05/04/2022.
Violation Division: San Joaquin County Environmental Health
Violation Program: HMRRP
Violation Source: CERS,

Site ID: 59546
Site Name: QUICKI KLEEN CAR WASH
Violation Date: 10-25-2018
Citation: 23 CCR 16 2638(d) - California Code of Regulations, Title 23, Chapter 16, Section(s) 2638(d)
Violation Description: Failure to submit the Monitoring System Certification Form to the UPA within 30 days of completion of the test.
Violation Notes: Returned to compliance on 10/30/2019. Annual monitoring system certification, leak detector testing, and spill container testing was performed on 10/09/17 and a test report was submitted on 4/24/18, five months late. A copy of the test report must be submitted within 30 days of the tests. Take all necessary precautions to ensure testing and submittal of test reports are performed in a timely manner.
Violation Division: San Joaquin County Environmental Health
Violation Program: UST
Violation Source: CERS,

Site ID: 59546
Site Name: QUICKI KLEEN CAR WASH
Violation Date: 10-11-2016
Citation: 23 CCR 16 2712(i) - California Code of Regulations, Title 23, Chapter 16, Section(s) 2712(i)
Violation Description: Failure to have a UST Monitoring Plan available on site.
Violation Notes: Returned to compliance on 05/31/2018. An approved copy of the monitoring plans were not available for inspection. The monitoring plan indicated external audible/visual as an overfill protection in addition to the fill tube shut-off valve, no external audible visual alarm was observed at the time of inspection, also monitoring for the secondary containment of the UDCs was identified (the onsite UDC's are single walled). A copy of these plans shall be accessible on site at all times. Immediately locate and retain a copy on site.
Violation Division: San Joaquin County Environmental Health
Violation Program: UST
Violation Source: CERS,

Site ID: 59546
Site Name: QUICKI KLEEN CAR WASH
Violation Date: 10-28-2020
Citation: HSC 6.95 25507 - California Health and Safety Code, Chapter 6.95, Section(s) 25507
Violation Description: Failure to adequately establish and implement a business plan when storing/handling a hazardous material at or above reportable quantities.
Violation Notes: Returned to compliance on 05/04/2022.
Violation Division: San Joaquin County Environmental Health

DABB CORPORATION (Continued) **S121788785**

Violation Program: HMRRP
Violation Source: CERS,

Site ID: 59546
Site Name: QUICKI KLEEN CAR WASH
Violation Date: 10-30-2019
Citation: 23 CCR 16 2715(c)(2) - California Code of Regulations, Title 23, Chapter 16, Section(s) 2715(c)(2)
Violation Description: Failure to have at least one facility employee present during operating hours that has been trained in the proper operation and maintenance of the UST system by a designated operator (DO).
Violation Notes: Returned to compliance on 10/27/2020. Harry Singh has been working at this facility for more than a month. The designated operator employee training for Harry Singh was not performed. The designated operator shall train facility employees in the proper operation and maintenance of the UST system at least once every 12 months. The training shall be conducted before the individual performs the duties of a facility employees. The training shall include, but is not limited to: 1. Operation of the UST system in a manner consistent with the facility s best management practices 2. Employee s role with regard to monitoring equipment as specified in the facility s monitoring plan 3. Employee s role with regard to spills and overfills as specified in the facility s response plan 4. Name of the contact person(s) for emergencies and monitoring equipment alarms Initial training shall also include a site-specific practical demonstration that provides both sharing information and evaluating knowledge for respo
Violation Division: San Joaquin County Environmental Health
Violation Program: UST
Violation Source: CERS,

Site ID: 59546
Site Name: QUICKI KLEEN CAR WASH
Violation Date: 10-21-2015
Citation: Un-Specified
Violation Description: UST Program - Administration/Documentation - For use of Local Ordinance only
Violation Notes: Returned to compliance on 05/31/2018. Annual monitoring system certification, leak detector testing, and spill container testing was performed on October 22, 2014 and a test report was submitted to the EHD on January 21, 2015 , 3-months late. A copy of the test report must be submitted within 30 days of the tests. Take all necessary precautions to ensure testing and submittal of test reports are performed in a timely manner.
Violation Division: San Joaquin County Environmental Health
Violation Program: UST
Violation Source: CERS,

Site ID: 59546
Site Name: QUICKI KLEEN CAR WASH
Violation Date: 10-11-2016
Citation: 23 CCR 16 2641(h) - California Code of Regulations, Title 23, Chapter 16, Section(s) 2641(h)
Violation Description: Failure to have an approved UST Monitoring Plan.
Violation Notes: Returned to compliance on 05/31/2018. The monitoring plan is not current and/or not approved by the EHD, the submitted plan indicated external audible/visual as an overfill protection in addition to the fill tube shut-off valve, no external audible visual alarm was

DABB CORPORATION (Continued) **S121788785**

observed at the time of inspection. Also monitoring for the secondary containment of onsite UDCs was identified in the reviewed monitoring plan, the onsite UDC's are single walled. The updated monitoring plan must be uploaded to the California Environmental Reporting System (CERS). Immediately log into CERS, make the necessary changes, and submit for review by the EHD.

Violation Division: San Joaquin County Environmental Health
Violation Program: UST
Violation Source: CERS,

Site ID: 59546
Site Name: QUICKI KLEEN CAR WASH
Violation Date: 10-28-2020
Citation: HSC 6.95 25508(a)(3) - California Health and Safety Code, Chapter 6.95, Section(s) 25508(a)(3)
Violation Description: Failure to establish and electronically submit an adequate emergency response plan and procedures for a release or threatened release of a hazardous material.
Violation Notes: Returned to compliance on 05/04/2022.
Violation Division: San Joaquin County Environmental Health
Violation Program: HMRRP
Violation Source: CERS,

Site ID: 59546
Site Name: QUICKI KLEEN CAR WASH
Violation Date: 10-30-2019
Citation: 23 CCR 16 2712(b)(1)(G) - California Code of Regulations, Title 23, Chapter 16, Section(s) 2712(b)(1)(G)
Violation Description: Failure to comply with one or more of the following overfill prevention equipment requirements: Alert the transfer operator when the tank is 90 percent full by restricting the flow into the tank or triggering an audible and visual alarm; or Restrict delivery of flow to the tank at least 30 minutes before the tank overfills, provided the restriction occurs when the tank is filled to no more than 95 percent of capacity; and activate an audible alarm at least five minutes before the tank overfills; or Provide positive shut-off of flow to the tank when the tank is filled to no more than 95 percent of capacity; or Provide positive shut-off of flow to the tank so that none of the fittings located on the top of the tank are exposed to product due to overfilling. Install/retrofit overfill prevention equipment that does not use flow restrictors on vent piping to meet overfill prevention equipment requirements when the overfill prevention equipment is installed, repaired, or replaced on and after October 1, 2018. For USTs installed before October 1, 2018, perform an inspection by October 13, 2018 and every 36 months thereafter. For USTs installed on and after October 1, 2018, perform an inspection at installation and every 36 months thereafter. Inspected within 30 days after a repair to the overfill prevention equipment. Inspected using an applicable manufacturer guidelines, industry codes, engineering standards, or a method approved by a professional engineer. Inspected by a certified UST service technician. Maintain records of overfill prevention equipment inspection for 36 months.
Violation Notes: Returned to compliance on 10/27/2020. Overfill prevention testing has not been conducted. This testing was required to be conducted by October 13, 2018. Immediately schedule this testing and provide 48 hours notification to the EHD. Ensure all future testing is conducted within required time frames.

DABB CORPORATION (Continued) **S121788785**

Violation Division:	San Joaquin County Environmental Health
Violation Program:	UST
Violation Source:	CERS,
Site ID:	59546
Site Name:	QUICKI KLEEN CAR WASH
Violation Date:	10-09-2017
Citation:	23 CCR 16 2715(c) - California Code of Regulations, Title 23, Chapter 16, Section(s) 2715(c)
Violation Description:	Failure to comply with one or more of the following designated operator (DO) monthly inspection requirements: Be performed by an ICC certified DO. Inspect monthly alarm history report, check that alarms are documented and responded to appropriately, and attach a copy. Inspect for the presence of liquid/debris in spill containers. Inspect for the presence of liquid/debris in under dispenser containment (UDC) and ensure that the monitoring equipment is positioned correctly. Inspect for liquid or debris in containment sumps where an alarm occurred with no service visit. Check that all testing and maintenance has been completed and documented. Verify that all facility employees have been properly trained.
Violation Notes:	Returned to compliance on 05/31/2018. The designated operator failed to document all the alarms from the attached alarm history on the October 11, 2016, November 30, 2016, December 5, 2016, February 13, 2017, April 3, 2017, May 31, 2017 and the June 2017 print out. designated operator (DO) monthly inspection reports and failed to check that they were responded to appropriately. The missing alarms include: The October 2016 DO report alarm history was not found on site during the inspection. On October 28, 2016, a L4 Diesel sump fuel alarm occurred. It was observed that the DO marked "yes" on "sensors located in tank top containment sumps have not alarmed in the past month," for the November 30 , 2016 DO report. The December 5, 2017 DO report is missing an L5 Dispenser 3-4 alarm from the alarm history printout. On February 7, 2017, a L4 Diesel sump fuel alarm occurred. It was observed that the DO marked "yes" on "sensors located in tank top containment sumps have not alarmed in the past month," for [Truncated]
Violation Division:	San Joaquin County Environmental Health
Violation Program:	UST
Violation Source:	CERS,
Site ID:	59546
Site Name:	QUICKI KLEEN CAR WASH
Violation Date:	10-28-2020
Citation:	HSC 6.95 25508(a)(3) - California Health and Safety Code, Chapter 6.95, Section(s) 25508(a)(3)
Violation Description:	Failure to complete and electronically submit the Business Activities Page and/or Business Owner Operator Identification Page.
Violation Notes:	Returned to compliance on 05/04/2022.
Violation Division:	San Joaquin County Environmental Health
Violation Program:	HMRRP
Violation Source:	CERS,
Site ID:	59546
Site Name:	QUICKI KLEEN CAR WASH
Violation Date:	10-27-2021
Citation:	23 CCR 16 2716(e) - California Code of Regulations, Title 23, Chapter 16, Section(s) 2716(e)

DABB CORPORATION (Continued) **S121788785**

Violation Description: For designated operator (DO) monthly inspections conducted before October 1, 2018, failure to comply with one or more of the following requirements: Be performed by an ICC certified DO. Inspect monthly alarm history report, check that alarms are documented and responded to appropriately, and attach a copy. Inspect for the presence of liquid/debris in spill containers. Inspect for the presence of liquid/debris in under dispenser containment (UDC) and ensure that the monitoring equipment is positioned correctly. Inspect for liquid or debris in containment sumps where an alarm occurred with no service visit. Check that all testing and maintenance has been completed and documented. Verify that all facility employees have been trained in accordance with 23 CCR 2715(c). For designated operator (DO) 30 day inspections conducted on and after October 1, 2018, failure to conduct the designated UST operator visual inspection at least once every 30 days.
Violation Notes: Returned to compliance on 11/22/2021. OBSERVATION: The designated operator failed to check and note all required items on the visual inspection reports. The incorrect and missing information included the following from the inspection reports: - The DO reports of 05/6/2021 and 03/12/2021 did not include the name of the owner/operator, signature of operator, date signed and no date for the overfill prevention equipment testing. -The DO report of 2/11/21 left blank the overfill prevention equipment test date and owner/operator name. -The DO report of 01/14/2021 did not include the date owner/operator signed, and the overfill prevention equipment test date. - The DO reports of 12/17/21 and 11/20/20 left blank the overfill prevention test date. REGULATION GUIDANCE: During the visual inspection, the designated operator shall check that all required testing and maintenance for the UST system have been completed and shall check all required items on the report. CORRECTIVE ACTION: Ensure that designated operators perfor
Violation Division: San Joaquin County Environmental Health
Violation Program: UST
Violation Source: CERS,

Site ID: 59546
Site Name: QUICKI KLEEN CAR WASH
Violation Date: 10-27-2021
Citation: 23 CCR 16 2638(d) - California Code of Regulations, Title 23, Chapter 16, Section(s) 2638(d)
Violation Description: Failure to submit the Monitoring System Certification Form to the UPA within 30 days of completion of the test.
Violation Notes: Returned to compliance on 11/22/2021. OBSERVATION: Annual monitoring system certification, leak detector testing, and spill container testing was performed on 10/28/2020 and a test report was submitted on 12/22/2020, one month late. REGULATION GUIDANCE: A copy of the test report must be submitted within 30 days of the tests. CORRECTIVE ACTION: Take all necessary precautions to ensure testing and submittal of test reports are performed in a timely manner.
Violation Division: San Joaquin County Environmental Health
Violation Program: UST
Violation Source: CERS,

Site ID: 59546
Site Name: QUICKI KLEEN CAR WASH
Violation Date: 10-25-2018
Citation: 23 CCR 16 2716(e) - California Code of Regulations, Title 23, Chapter

DABB CORPORATION (Continued) **S121788785**

	16, Section(s) 2716(e)
Violation Description:	For designated operator (DO) monthly inspections conducted before October 1, 2018, failure to comply with one or more of the following requirements: Be performed by an ICC certified DO. Inspect monthly alarm history report, check that alarms are documented and responded to appropriately, and attach a copy. Inspect for the presence of liquid/debris in spill containers. Inspect for the presence of liquid/debris in under dispenser containment (UDC) and ensure that the monitoring equipment is positioned correctly. Inspect for liquid or debris in containment sumps where an alarm occurred with no service visit. Check that all testing and maintenance has been completed and documented. Verify that all facility employees have been trained in accordance with 23 CCR 2715(c). For designated operator (DO) 30 day inspections conducted on and after October 1, 2018, failure to conduct the designated UST operator visual inspection at least once every 30 days.
Violation Notes:	Returned to compliance on 10/30/2019. The designated operator failed to check and note the correct test dates for the secondary containment test on the 4/30/18, 5/21/18 and 9/20/18 designated operator monthly inspection report. The date listed in the DO reports stated 2/24/16 however the test was performed on 10/14/15 and 2/24/16. During the monthly inspection, the designated operator shall check that all required testing and maintenance for the UST system have been completed and document the dates they were done. Ensure that designated operators performing monthly inspections at this facility are including all of the required information on the reports.
Violation Division:	San Joaquin County Environmental Health
Violation Program:	UST
Violation Source:	CERS,
Site ID:	59546
Site Name:	QUICKI KLEEN CAR WASH
Violation Date:	09-06-2019
Citation:	40 CFR 1 265.31 - U.S. Code of Federal Regulations, Title 40, Chapter 1, Section(s) 265.31
Violation Description:	Failure to maintain and operate the facility to minimize the possibility of a fire, explosion, or any unplanned sudden or non-sudden release of hazardous waste or hazardous waste constituents to air, soil, or surface water which could threaten human health or the environment.
Violation Notes:	According to the sign on the side of the drum, the used absorbent is placed back inside the absorbent container for reuse. The lid to the container was observed open and not closed properly. The gasoline vapors are being allowed to evaporate. Facilities shall be maintained and operated to minimize the possibility of a fire, explosion, or release of hazardous waste to air, soil, or surface water which could threaten human health or the environment. Immediately contain all gasoline contaminated absorbents in properly sealed containers to prevent vapors from escaping into the environment and manage according to Title 22 hazardous waste regulations. Submit a statement and supporting documentation explaining how this waste was managed.
Violation Division:	San Joaquin County Environmental Health
Violation Program:	HW
Violation Source:	CERS,
Site ID:	59546
Site Name:	QUICKI KLEEN CAR WASH

DABB CORPORATION (Continued) **S121788785**

Violation Date:	10-27-2021
Citation:	23 CCR 16 2641(h) - California Code of Regulations, Title 23, Chapter 16, Section(s) 2641(h)
Violation Description:	Failure to have an approved UST Monitoring Plan.
Violation Notes:	Returned to compliance on 11/22/2021. OBSERVATION: The monitoring plan is not current and/or not approved by the EHD. 1)The monitoring plan for the 91 tank incorrectly list the leak detector manufacturer as Fe petro. The leak detector on site is VMI and the model number is left blank , the model number is 99LD2000. 2) On the monitoring plans for all tanks the people mentioned under personnel responsibilities (First and second persons) are not current. REGULATION GUIDANCE: The monitoring plan must be uploaded to the California Environmental Reporting System (CERS). CORRECTIVE ACTION: Immediately log into CERS, make the necessary changes, and submit for review by the EHD.
Violation Division:	San Joaquin County Environmental Health
Violation Program:	UST
Violation Source:	CERS,
Site ID:	59546
Site Name:	QUICKI KLEEN CAR WASH
Violation Date:	10-30-2019
Citation:	23 CCR 16 2712 - California Code of Regulations, Title 23, Chapter 16, Section(s) 2712
Violation Description:	Failure to comply with any of the applicable requirements of the permit issued for the operation of the UST system.
Violation Notes:	Returned to compliance on 10/27/2020. Close of escrow was on 8/26/2019. CERS submittal was made on 10/7/2019, more than 30 days after escrow closed. Permit may be transferred to a new underground storage tank owner if the complete submittal is made to the California Environmental Reporting System or a local reporting portal within 30 days of the change in ownership. Immediately complete and submit all required CERS documents for review by the EHD.
Violation Division:	San Joaquin County Environmental Health
Violation Program:	UST
Violation Source:	CERS,
Site ID:	59546
Site Name:	QUICKI KLEEN CAR WASH
Violation Date:	10-21-2015
Citation:	23 CCR 16 2715 - California Code of Regulations, Title 23, Chapter 16, Section(s) 2715
Violation Description:	The owner/operator has failed to comply with one or more of the following: to maintain a copy of the designated operator monthly inspections for the last 12 months and/or maintain a list of trained employees on-site or off-site at a readily available location, if approved by the CUPA.
Violation Notes:	Returned to compliance on 05/31/2018. The September 2015 designated operator monthly inspection report was not found on site. Designated operator monthly inspection reports for the previous twelve months shall be retained on site. Locate and ensure that copies of the previous twelve months of designated operator monthly inspection reports are maintained on site. Submit copies to the EHD.
Violation Division:	San Joaquin County Environmental Health
Violation Program:	UST
Violation Source:	CERS,
Site ID:	59546

DABB CORPORATION (Continued) **S121788785**

Site Name:	QUICKI KLEEN CAR WASH
Violation Date:	10-21-2015
Citation:	23 CCR 16 2636(f)(2) - California Code of Regulations, Title 23, Chapter 16, Section(s) 2636(f)(2)
Violation Description:	Failure of the pressurized piping to meet one or more of the following requirements: monitored at least hourly with the capability of detecting a release of 3.0 gallons per hour, and will restrict the flow of product through the piping or trigger an alarm when a release occurs.
Violation Notes:	Returned to compliance on 02/19/2016. 1) The southern 87-octane VMI line leak detector failed to detect a leak when tested. All line leak detectors shall be capable of detecting a 3-gallon per hour leak at 10 psi. The service technician adjusted the leak detector, retested it, and it passed. This was corrected on site. 2) The northern 87-octane line leak detector failed to detect a leak when tested. All line leak detectors shall be capable of detecting a 3-gallon per hour leak at 10 psi. Immediately have a properly licensed, trained, and certified contractor repair or replace the failed leak detector (LG 113-x listed, if applicable) and obtain a permit within one business day from the EHD. If the failed leak detector can t be replaced immediately, there is a possibility that the norther 87-octane UST system may be red tagged to prevent fuel inputs.
Violation Division:	San Joaquin County Environmental Health
Violation Program:	UST
Violation Source:	CERS,

Site ID:	59546
Site Name:	QUICKI KLEEN CAR WASH
Violation Date:	10-21-2015
Citation:	23 CCR 16 2712(b) - California Code of Regulations, Title 23, Chapter 16, Section(s) 2712(b)
Violation Description:	Failure to maintain leak detection alarm logs and/or maintain records of appropriate follow-up actions
Violation Notes:	Returned to compliance on 05/31/2018. UST system related maintenance/repair records and the October 15, 2012 secondary containment testing report were not available for review. Maintenance and monitoring records for the last three years were not not available. These records shall be maintained on site for at least three years. Monitoring records include: (1) date and time of all monitoring or sampling; (2) monitoring equipment calibration and maintenance records; (3) results of any visual observations; (4) results of sample analysis performed a lab or in the field; (5) logs of all readings of gauges or other monitoring equipment, ground water elevations, or other test results; (6) results of inventory readings and reconciliations. Immediately locate and maintain all maintenance and monitoring records for the last three years on site and submit copies to the EHD.
Violation Division:	San Joaquin County Environmental Health
Violation Program:	UST
Violation Source:	CERS,

Site ID:	59546
Site Name:	QUICKI KLEEN CAR WASH
Violation Date:	10-27-2021
Citation:	23 CCR 16 2712(i) - California Code of Regulations, Title 23, Chapter 16, Section(s) 2712(i)
Violation Description:	Failure to submit a current UST Response Plan available on site.

DABB CORPORATION (Continued) **S121788785**

Violation Notes:	Returned to compliance on 11/22/2021. OBSERVATION: An approved copy of the response plan was not available for inspection. REGULATION GUIDANCE: A copy of this plan shall be accessible on site at all times. CORRECTIVE ACTION: Immediately locate and retain a copy on site.
Violation Division:	San Joaquin County Environmental Health
Violation Program:	UST
Violation Source:	CERS,
Site ID:	59546
Site Name:	QUICKI KLEEN CAR WASH
Violation Date:	10-16-2013
Citation:	HSC 6.7 Multiple Sections - California Health and Safety Code, Chapter 6.7, Section(s) Multiple Sections
Violation Description:	UST Program - Administration/Documentation - General
Violation Notes:	Returned to compliance on 10/16/2013.
Violation Division:	San Joaquin County Environmental Health
Violation Program:	UST
Violation Source:	CERS,
Site ID:	59546
Site Name:	QUICKI KLEEN CAR WASH
Violation Date:	10-28-2020
Citation:	23 CCR 16 2715(a)(2) - California Code of Regulations, Title 23, Chapter 16, Section(s) 2715(a)(2)
Violation Description:	Failure to submit the Underground Storage Tank Statement of Understanding and Compliance Form.
Violation Notes:	Returned to compliance on 10/28/2021. OBSERVATION: The current Underground Storage Tank Statement of Understanding and Compliance Form was not found in CERS. REGULATION GUIDANCE: This form must be uploaded to the California Environmental Reporting System (CERS). CORRECTIVE ACTION: Immediately log into the California Environmental Reporting System (CERS) at http://cers.calepa.ca.gov and upload the Underground Storage Tank Statement of Understanding and Compliance Form for this facility.
Violation Division:	San Joaquin County Environmental Health
Violation Program:	UST
Violation Source:	CERS,
Site ID:	59546
Site Name:	QUICKI KLEEN CAR WASH
Violation Date:	10-25-2018
Citation:	23 CCR 16 2712(f) - California Code of Regulations, Title 23, Chapter 16, Section(s) 2712(f)
Violation Description:	Failure to implement the corrections specified in the inspection report within 30 days of receiving an inspection report from either the UPA or special inspector.
Violation Notes:	Returned to compliance on 10/30/2019. An inspection was last done on 10/09/17 and an inspection report was issued identifying information to be submitted to bring this site into compliance. This information was required to be submitted by 11/08/17. This information was received on 5/31/18, 6 months late, resulting in a non-compliant status for this facility. An operator that receives an inspection report shall have 30 days to submit a written response that includes a statement documenting corrective actions taken or proposing corrective actions which will be taken. Ensure that a written response documenting corrective actions taken or proposed is submitted within

DABB CORPORATION (Continued) **S121788785**

30 days of receiving an inspection report.
Violation Division: San Joaquin County Environmental Health
Violation Program: UST
Violation Source: CERS,

Site ID: 59546
Site Name: QUICKI KLEEN CAR WASH
Violation Date: 10-09-2017
Citation: 23 CCR 16 2632, 2634, 2712(b) - California Code of Regulations, Title 23, Chapter 16, Section(s) 2632, 2634, 2712(b)
Violation Description: Failure to maintain monitoring and maintenance records (e.g., alarm logs) and/or maintain records of appropriate follow-up actions.
Violation Notes: Returned to compliance on 05/31/2018. Maintenance and monitoring records for the last three years were not found on site. The facility failed to document a daily alarm from the Veeder Root panel and failed to check that the alarm was responded to appropriately. The DO did not document this alarm as well. On 10/28/2016, a L4 Diesel Sump Fuel Alarm was not documented. These records shall be maintained on site for at least three years. Monitoring records include: (1) date and time of all monitoring or sampling; (2) monitoring equipment calibration and maintenance records; (3) results of any visual observations; (4) results of sample analysis performed a lab or in the field; (5) logs of all readings of gauges or other monitoring equipment, ground water elevations, or other test results; (6) results of inventory readings and reconciliations. Immediately locate and maintain all maintenance and monitoring records for the last three years on site and submit copies to the EHD.
Violation Division: San Joaquin County Environmental Health
Violation Program: UST
Violation Source: CERS,

Site ID: 59546
Site Name: QUICKI KLEEN CAR WASH
Violation Date: 10-28-2020
Citation: 23 CCR 16 2716(f) - California Code of Regulations, Title 23, Chapter 16, Section(s) 2716(f)
Violation Description: Failure to maintain on-site, or off-site at a readily available location if approved by the UPA, copies of Designated Operator inspection records as follows: Designated operator monthly inspection records for inspections performed before October 1, 2018 must be kept for 12 months from the month of inspection. For inspections performed on or after October 1, 2018, copies of the "Designated Underground Storage Tank Operator Visual Inspection Report" must be kept for 36 months from the month of inspection.
Violation Notes: Returned to compliance on 10/28/2021.
Violation Division: San Joaquin County Environmental Health
Violation Program: UST
Violation Source: CERS,

Site ID: 59546
Site Name: QUICKI KLEEN CAR WASH
Violation Date: 10-16-2013
Citation: HSC 6.7 Multiple Sections - California Health and Safety Code, Chapter 6.7, Section(s) Multiple Sections
Violation Description: UST Program - Administration/Documentation - General
Violation Notes: Returned to compliance on 10/17/2013.
Violation Division: San Joaquin County Environmental Health

DABB CORPORATION (Continued) **S121788785**

Violation Program: UST
Violation Source: CERS,

Site ID: 59546
Site Name: QUICKI KLEEN CAR WASH
Violation Date: 10-30-2019
Citation: 23 CCR 16 2716(e) - California Code of Regulations, Title 23, Chapter 16, Section(s) 2716(e)
Violation Description: For designated operator (DO) monthly inspections conducted before October 1, 2018, failure to comply with one or more of the following requirements: Be performed by an ICC certified DO. Inspect monthly alarm history report, check that alarms are documented and responded to appropriately, and attach a copy. Inspect for the presence of liquid/debris in spill containers. Inspect for the presence of liquid/debris in under dispenser containment (UDC) and ensure that the monitoring equipment is positioned correctly. Inspect for liquid or debris in containment sumps where an alarm occurred with no service visit. Check that all testing and maintenance has been completed and documented. Verify that all facility employees have been trained in accordance with 23 CCR 2715(c). For designated operator (DO) 30 day inspections conducted on and after October 1, 2018, failure to conduct the designated UST operator visual inspection at least once every 30 days.
Violation Notes: Returned to compliance on 10/27/2020. The following was observed on the designated operator s monthly inspection reports: -Section V of the reports were missing follow up actions about scheduling an Overfill Prevention Equipment Inspection. -Section VI of the report was missing date, name and signature of the owner/operator. -Secondary Containment test date was incorrectly stated. During the visual inspection, the designated operator shall check all required testing and maintenance for the UST system have been completed and shall check all required items on the report. Ensure that designed operators performing visual inspections at this facility are including all of the required information on the reports.
Violation Division: San Joaquin County Environmental Health
Violation Program: UST
Violation Source: CERS,

Site ID: 59546
Site Name: QUICKI KLEEN CAR WASH
Violation Date: 10-28-2020
Citation: 23 CCR 16 2641(h) - California Code of Regulations, Title 23, Chapter 16, Section(s) 2641(h)
Violation Description: Failure to have an approved UST Monitoring Plan.
Violation Notes: Returned to compliance on 10/28/2021. OBSERVATION: The monitoring plan is not current and/or not approved by the EHD. - The monitoring plan for the 91 tank, the mechanical line leak detector model number information is blank - The monitoring planfo all the tanks, the people mentioned under personel responsiblities are not current. REGULATION GUIDANCE: The monitoring plan must be uploaded to the California Environmental Reporting System (CERS). CORRECTIVE ACTION: Immediately log into CERS, make the necessary changes, and submit for review by the EHD.
Violation Division: San Joaquin County Environmental Health
Violation Program: UST
Violation Source: CERS,

DABB CORPORATION (Continued) **S121788785**

Site ID:	59546
Site Name:	QUICKI KLEEN CAR WASH
Violation Date:	10-16-2013
Citation:	HSC 6.7 Multiple Sections - California Health and Safety Code, Chapter 6.7, Section(s) Multiple Sections
Violation Description:	UST Program - Design/Construction - General
Violation Notes:	Returned to compliance on 10/17/2013.
Violation Division:	San Joaquin County Environmental Health
Violation Program:	UST
Violation Source:	CERS,

Site ID:	59546
Site Name:	QUICKI KLEEN CAR WASH
Violation Date:	10-27-2021
Citation:	23 CCR 16 2712(i) - California Code of Regulations, Title 23, Chapter 16, Section(s) 2712(i)
Violation Description:	Failure to have current UST Monitoring Plan available on site.
Violation Notes:	Returned to compliance on 11/22/2021. OBSERVATION: An approved copy of the monitoring plans were not available for inspection. REGULATION GUIDANCE: A copy of these plans shall be accessible on site at all times. CORRECTIVE ACTION: Immediately locate and retain a copy on site.
Violation Division:	San Joaquin County Environmental Health
Violation Program:	UST
Violation Source:	CERS,

Site ID:	59546
Site Name:	QUICKI KLEEN CAR WASH
Violation Date:	10-22-2014
Citation:	23 CCR 16 2715 - California Code of Regulations, Title 23, Chapter 16, Section(s) 2715
Violation Description:	The owner/operator has failed to comply with one or more of the following: to maintain a copy of the designated operator monthly inspections for the last 12 months and/or maintain a list of trained employees on-site or off-site at a readily available location, if approved by the CUPA.
Violation Notes:	Returned to compliance on 01/05/2015. The May and September 2014 designated operator monthly inspection reports were not found on site. Designated operator monthly inspection reports for the previous twelve months shall be retained on site. Locate and ensure that copies of the previous twelve months of designated operator monthly inspection reports are maintained on site. Submit copies to the EHD. This is a Class II violation.
Violation Division:	San Joaquin County Environmental Health
Violation Program:	UST
Violation Source:	CERS,

Site ID:	59546
Site Name:	QUICKI KLEEN CAR WASH
Violation Date:	10-27-2021
Citation:	23 CCR 16 2712(f) - California Code of Regulations, Title 23, Chapter 16, Section(s) 2712(f)
Violation Description:	Failure to implement the corrections specified in the inspection report within 30 days of receiving an inspection report from either the UPA or special inspector.
Violation Notes:	Returned to compliance on 11/22/2021. OBSERVATION: An inspection was last done on 10/28/2020 and an inspection report was issued

DABB CORPORATION (Continued) **S121788785**

identifying information to be submitted to bring this site into compliance. This information was required to be submitted by 11/27/2020. This information has not been received resulting in a non-compliant status for this facility. REGULATION GUIDANCE: An operator that receives an inspection report shall have 30 days to implement the corrections specified in the inspection report and comply with permit conditions. The corrective action shall include all of the recommendations made in the report. The operator shall submit a written response that includes a statement documenting corrective actions taken or proposing corrective actions which will be taken. CORRECTIVE ACTION: Ensure that a written response documenting corrective actions taken or proposed is submitted and all corrections implemented within 30 days of receiving an inspection report.

Violation Division: San Joaquin County Environmental Health
Violation Program: UST
Violation Source: CERS,

Site ID: 59546
Site Name: QUICKI KLEEN CAR WASH
Violation Date: 10-21-2015
Citation: 23 CCR 16 2715 - California Code of Regulations, Title 23, Chapter 16, Section(s) 2715
Violation Description: Failure to comply with one or more of the designated operator monthly inspection requirements: failed to inspect the monthly alarm history report; attach a copy of the alarm history; failed to inspect for the presence of liquid or debris in the spill container/spill bucket and under dispenser containment; failed to inspect the under dispenser containment to ensure that monitoring equipment is placed in the proper position; failure to inspect for liquid or debris in the containment sump where an alarm occurred or for which there is no record of a service visit; or failure to check that all testing and maintenance has been completed and documented.
Violation Notes: Returned to compliance on 05/31/2018. 1) The designated operator failed to document all the alarms from the attached alarm history on the November 18, 2014 designated operator monthly inspection report and failed to check that they were responded to appropriately. The missing alarms include all alarms which occurred on October 22, 2014. 2) The designated operator failed to attached an accurate alarm history on the October 2014 designated operator monthly inspection report, the attached alarm history was dated October 16, 2013. During the monthly inspection, the designated operator shall review the alarm history for the previous month, check that each alarm was documented and responded to appropriately, and attach a copy of the alarm history with documentation taken in response to any alarms to the monthly report. Ensure that designated operators performing monthly inspections at this facility are including all of the required information on the reports.
Violation Division: San Joaquin County Environmental Health
Violation Program: UST
Violation Source: CERS,

Site ID: 59546
Site Name: QUICKI KLEEN CAR WASH
Violation Date: 10-11-2016
Citation: 23 CCR 16 2715(e) - California Code of Regulations, Title 23, Chapter 16, Section(s) 2715(e)
Violation Description: Failure to maintain a copy of the designated operator monthly

DABB CORPORATION (Continued) **S121788785**

	inspections for the last 12 months on-site or off-site at a readily available location, if approved by the UPA.
Violation Notes:	Returned to compliance on 05/31/2018. The September 2016 and the second page of the 10-21-15 designated operator monthly inspection reports were not found on site. Designated operator monthly inspection reports for the previous twelve months shall be retained on site. Locate and ensure that copies of the previous twelve months of designated operator monthly inspection reports are maintained on site. Submit copies of missing reports to the EHD.
Violation Division:	San Joaquin County Environmental Health
Violation Program:	UST
Violation Source:	CERS,
Site ID:	59546
Site Name:	QUICKI KLEEN CAR WASH
Violation Date:	10-27-2021
Citation:	23 CCR 16 2665(b) - California Code of Regulations, Title 23, Chapter 16, Section(s) 2665(b)
Violation Description:	"Failure to submit a copy of the overfill prevention equipment inspection results on the Overfill Prevention Equipment Inspection Report Form to the UPA within 30 days after the inspection. "
Violation Notes:	OBSERVATION: Overfill prevention equipment testing was performed on 5/18/2021. A test report has not been submitted to the EHD or the California Environmental Reporting System (CERS). REGULATION GUIDANCE: A copy of the 'overfill prevention equipment Testing Report Form' must be submitted within 30 days of the test. CORRECTIVE ACTION: Immediately provide this report to the EHD.
Violation Division:	San Joaquin County Environmental Health
Violation Program:	UST
Violation Source:	CERS,
Site ID:	59546
Site Name:	QUICKI KLEEN CAR WASH
Violation Date:	10-25-2018
Citation:	HSC 6.7 25284, 25286 - California Health and Safety Code, Chapter 6.7, Section(s) 25284, 25286
Violation Description:	Failure to submit a complete and accurate application for a permit to operate a UST, or for renewal of the permit.
Violation Notes:	Returned to compliance on 11/02/2018. UST Facility Operating Permit Application and UST Tank Information are not current in CERS. The form list Elena Manzo as the environmental contact. UST Tank Information forms for all three tanks are not current in CERS. - On all three tanks under Vent, Vapor Recovery (VR) and Riser / Fill Pipe Piping Constructio it states primary containment to be steel and secondary containment for vent to be fiberglass. - For the 87 product tanks, it states that Vapor recovery primary is steel and secondary as fiberglass however single wall fiberglass vapor recovery was pipes were observed during the inspection. Any change of information must be updated in CERS within 30 days of the changes. Immediately log into CERS, update the required information, and submit for review by the EHD.
Violation Division:	San Joaquin County Environmental Health
Violation Program:	UST
Violation Source:	CERS,
Site ID:	59546
Site Name:	QUICKI KLEEN CAR WASH

DABB CORPORATION (Continued) **S121788785**

Violation Date:	10-25-2018
Citation:	23 CCR 16 2641(h) - California Code of Regulations, Title 23, Chapter 16, Section(s) 2641(h)
Violation Description:	Failure to have an approved UST Monitoring Plan.
Violation Notes:	Returned to compliance on 11/02/2018. The monitoring plan is not current and/or not approved by the EHD. Under record keeping it list "Tank Integrity Testing Results" however in the DO reports it states that the facility does not perform tank integrity testing. The monitoring plan must be uploaded to the California Environmental Reporting System (CERS). Immediately log into CERS, make the necessary changes, and submit for review by the EHD.
Violation Division:	San Joaquin County Environmental Health
Violation Program:	UST
Violation Source:	CERS,
Site ID:	59546
Site Name:	QUICKI KLEEN CAR WASH
Violation Date:	10-16-2013
Citation:	HSC 6.7 Multiple Sections - California Health and Safety Code, Chapter 6.7, Section(s) Multiple Sections
Violation Description:	UST Program - Administration/Documentation - General
Violation Notes:	Returned to compliance on 12/16/2013.
Violation Division:	San Joaquin County Environmental Health
Violation Program:	UST
Violation Source:	CERS,
Site ID:	59546
Site Name:	QUICKI KLEEN CAR WASH
Violation Date:	10-21-2015
Citation:	23 CCR 16 2712(i) - California Code of Regulations, Title 23, Chapter 16, Section(s) 2712(i)
Violation Description:	Failure to submit, obtain approval, or maintain a complete/accurate response plan.
Violation Notes:	Returned to compliance on 05/31/2018. The monitoring plan is not current and/or not approved by the EHD. The submitted monitoring plan for all USTs indicates that a "Leak Within Secondary Containment of UDC Causes Audible and Visual Alarms", this facility has a single wall UDC throughout without an interstitial space, as such this section of the monitoring plan shall reflect the accurate UDC monitoring. The monitoring plan must be uploaded to the California Environmental Reporting System (CERS). Immediately log into CERS, make the necessary changes, and submit for review by the EHD.
Violation Division:	San Joaquin County Environmental Health
Violation Program:	UST
Violation Source:	CERS,
Site ID:	59546
Site Name:	QUICKI KLEEN CAR WASH
Violation Date:	10-27-2021
Citation:	HSC 6.7 25292.1(a) - California Health and Safety Code, Chapter 6.7, Section(s) 25292.1(a)
Violation Description:	Failure to operate the UST system to prevent unauthorized releases including leaks, spills, and/or overfills.
Violation Notes:	Returned to compliance on 10/27/2021. OBSERVATION: Some dark stains were observed on the ground of under dispenser containment (UDC) #6 indicating a leak from disperser #6. REGULATION GUIDANCE: The underground storage tank system shall be operated to prevent

DABB CORPORATION (Continued) **S121788785**

unauthorized releases, including spills and overfills. CORRECTIVE ACTION: Immediately make specific repairs and clean leak. This was corrected on site.
Violation Division: San Joaquin County Environmental Health
Violation Program: UST
Violation Source: CERS,

Site ID: 59546
Site Name: QUICKI KLEEN CAR WASH
Violation Date: 10-21-2015
Citation: 23 CCR 16 2712(i) - California Code of Regulations, Title 23, Chapter 16, Section(s) 2712(i)
Violation Description: Failure to maintain on site an approved monitoring plan.
Violation Notes: Returned to compliance on 05/31/2018. An approved copy of the monitoring plans were not available for inspection. A copy of these plans shall be accessible on site at all times. Immediately locate and retain a copy on site.
Violation Division: San Joaquin County Environmental Health
Violation Program: UST
Violation Source: CERS,

Site ID: 59546
Site Name: QUICKI KLEEN CAR WASH
Violation Date: 10-11-2016
Citation: 23 CCR 16 2712(f) - California Code of Regulations, Title 23, Chapter 16, Section(s) 2712(f)
Violation Description: Failure to implement the corrections specified in the inspection report within 30 calendar days of receiving an inspection report from either the CUPA or special inspector.
Violation Notes: Returned to compliance on 05/31/2018. An inspection was last done on 10-21-2015 and an inspection report was issued identifying information to be submitted to bring this site into compliance. This information was required to be submitted by 11-21-2016. This information has not been received resulting in a non-compliant status for this facility. An operator that receives an inspection report shall have 30 days to submit a written response that includes a statement documenting corrective actions taken or proposing corrective actions which will be taken. Ensure that a written response documenting corrective actions taken or proposed is submitted within 30 days of receiving an inspection report.
Violation Division: San Joaquin County Environmental Health
Violation Program: UST
Violation Source: CERS,

Site ID: 59546
Site Name: QUICKI KLEEN CAR WASH
Violation Date: 10-11-2016
Citation: 23 CCR 16 2637(e) - California Code of Regulations, Title 23, Chapter 16, Section(s) 2637(e)
Violation Description: Failure to submit a copy of the secondary containment test results to the CUPA within 30 days after the test.
Violation Notes: Returned to compliance on 05/31/2018. Secondary containment testing was performed on 10-14-2015 and a test report was submitted on 12-11-2016 , approximately 1-month late. A copy of the test report must be submitted within 30 days of the tests. Take all necessary precautions to ensure testing and submittal of test reports are performed in a timely manner.

DABB CORPORATION (Continued) **S121788785**

Violation Division:	San Joaquin County Environmental Health
Violation Program:	UST
Violation Source:	CERS,
Site ID:	59546
Site Name:	QUICKI KLEEN CAR WASH
Violation Date:	10-22-2014
Citation:	HSC 6.5 Multiple - California Health and Safety Code, Chapter 6.5, Section(s) Multiple
Violation Description:	Haz Waste Generator Program - Administration/Documentation - General
Violation Notes:	Returned to compliance on 01/05/2015. An inspection was last done on October 5, 2011 and an inspection report was issued identifying information to be submitted to bring this site into compliance. This information was required to be submitted by November 5, 2011 . This information has not been received resulting in a non-compliant status for this facility. An operator that receives an inspection report shall have 30 days to submit a written response that includes a statement documenting corrective actions taken or proposing corrective actions which will be taken. Ensure that a written response documenting corrective actions taken or proposed is submitted within 30 days of receiving an inspection report. This is a Class II violation.
Violation Division:	San Joaquin County Environmental Health
Violation Program:	HW
Violation Source:	CERS,
Site ID:	59546
Site Name:	QUICKI KLEEN CAR WASH
Violation Date:	10-22-2014
Citation:	HSC 6.5 Multiple - California Health and Safety Code, Chapter 6.5, Section(s) Multiple
Violation Description:	Haz Waste Generator Program - Administration/Documentation - General
Violation Notes:	Returned to compliance on 01/05/2015. Copies of universal waste disposal records, noted in the October 5, 2011 inspection report, were not found on site. Universal waste disposal records shall be retained for three years and have them readily available for review. Immediately locate a copy of all universal waste disposal receipts for the last three years, maintain them on site, and submit copies to the EHD. This is a Class II violation.
Violation Division:	San Joaquin County Environmental Health
Violation Program:	HW
Violation Source:	CERS,
Site ID:	59546
Site Name:	QUICKI KLEEN CAR WASH
Violation Date:	09-06-2019
Citation:	40 CFR 1 262.34(d)(5)(iii) - U.S. Code of Federal Regulations, Title 40, Chapter 1, Section(s) 262.34(d)(5)(iii)
Violation Description:	Failure to ensure that all employees are thoroughly familiar with proper waste handling and emergency procedures, relevant to their responsibilities during normal facility operations and emergencies.
Violation Notes:	OBSERVATION: At the time of inspection, it could not be demonstrated that employees who handle hazardous waste were properly trained. Owner, Dabb Gurmeet, indicated that he has not provided hazardous waste training to his employees. REGULATION GUIDANCE: The business owner must ensure that all employees are thoroughly familiar with proper waste handling and emergency procedures, relevant to their

DABB CORPORATION (Continued) **S121788785**

responsibilities during normal facility operations and emergencies. CORRECTIVE ACTION: Immediately train the employees. Provide proof of training within 30 days to the San Joaquin County Environmental Health Department (EHD) for employees whose responsibilities include hazardous waste.

Violation Division: San Joaquin County Environmental Health
Violation Program: HW
Violation Source: CERS,

Site ID: 59546
Site Name: QUICKI KLEEN CAR WASH
Violation Date: 10-27-2021
Citation: HSC 6.75 25299.30-25299.34 - California Health and Safety Code, Chapter 6.75, Section(s) 25299.30-25299.34
Violation Description: Failure to submit and maintain complete and current Certification of Financial Responsibility or other mechanism of financial assurance.
Violation Notes: 1) OBSERVATION: Financial responsibility documents have not been submitted to the EHD. The most recent financial responsibility documents in CERS are dated 9/23/2019 and the letter from the chief financial officer left the per occurrence and annual aggregate coverage amount blank. REGULATION GUIDANCE: Current financial responsibility documents are required to be submitted annually. CORRECTIVE ACTION: Immediately log into the California Environmental Reporting System (CERS) at http://cers.calepa.ca.gov/, and upload the required documents. 2) OBSERVATION: Current financial responsibility documents were not found on site. REGULATION GUIDANCE: A copy of current financial responsibility documents are required to be maintained on site. CORRECTIVE ACTION: Immediately obtain a copy of the facility's financial responsibility documents and maintain a copy on site.

Violation Division: San Joaquin County Environmental Health
Violation Program: UST
Violation Source: CERS,

Site ID: 59546
Site Name: QUICKI KLEEN CAR WASH
Violation Date: 10-30-2019
Citation: 23 CCR 16 2641(h) - California Code of Regulations, Title 23, Chapter 16, Section(s) 2641(h)
Violation Description: Failure to have an approved UST Monitoring Plan.
Violation Notes: Returned to compliance on 10/27/2020. The monitoring plan is not current and/or not approved by the EHD. -On the monitoring plan for the 91 tank, the mechanical Line Leak detector model information is blank. -On the monitoring plans for all tanks, the people mentioned under personnel responsibilities are not current. The monitoring plan must be uploaded to the California Environmental Reporting System (CERS). Immediately log into CERS, make the necessary changes, and submit for review by the EHD.

Violation Division: San Joaquin County Environmental Health
Violation Program: UST
Violation Source: CERS,

Site ID: 59546
Site Name: QUICKI KLEEN CAR WASH
Violation Date: 10-22-2014
Citation: HSC 6.75 25299.30-25299.34 - California Health and Safety Code, Chapter 6.75, Section(s) 25299.30-25299.34

DABB CORPORATION (Continued) **S121788785**

Violation Description:	Failure to submit and maintain complete and current Certification of Financial Responsibility or other mechanism of financial assurance.
Violation Notes:	Returned to compliance on 01/05/2015. Financial responsibility documents have not been submitted to the EHD. Current financial responsibility documents are required to be submitted annually. Immediately log into the California Environmental Reporting System (CERS) at http://cers.calepa.ca.gov/, upload the required documents. This is a minor violation.
Violation Division:	San Joaquin County Environmental Health
Violation Program:	UST
Violation Source:	CERS,
Site ID:	59546
Site Name:	QUICKI KLEEN CAR WASH
Violation Date:	09-06-2019
Citation:	22 CCR 12 66262.12 - California Code of Regulations, Title 22, Chapter 12, Section(s) 66262.12
Violation Description:	Failure to obtain an Identification Number prior to treating, storing, disposing of, transporting or offering for transportation any hazardous waste.
Violation Notes:	OBSERVATION: This business does not have a hazardous waste ID number in the California Department of Toxic Substances Control (DTSC) database. REGULATION GUIDANCE: A hazardous waste generator shall not treat, store, dispose of, transport or offer for transportation, hazardous waste without having received an Environmental Protection Agency (EPA) Identification (ID) Number. A State EPA ID number is required for generators of less than 100 kg RCRA hazardous waste per month, less than one kg of acutely hazardous waste per month or any amount of non-RCRA hazardous waste. ID numbers are unique to a business and site location. CORRECTIVE ACTION: Go to the DTSC web site at https://dtsc.ca.gov/apply-for-hazardous-waste-epa-id-number/ to obtain a State ID number . Immediately apply for your ID number and submit evidence to the San Joaquin County Environmental Health Department within 30 days.
Violation Division:	San Joaquin County Environmental Health
Violation Program:	HW
Violation Source:	CERS,
Site ID:	59546
Site Name:	QUICKI KLEEN CAR WASH
Violation Date:	10-22-2014
Citation:	23 CCR 16 2712(i) - California Code of Regulations, Title 23, Chapter 16, Section(s) 2712(i)
Violation Description:	Failure to submit, obtain approval, or maintain a complete/accurate response plan.
Violation Notes:	Returned to compliance on 01/05/2015. The response plan is not current and/or not approved by the EHD. The response plan must be uploaded to the California Environmental Reporting System (CERS). Immediately log into CERS, upload the completed form, and submit for review by the EHD. Ensure a copy is available for inspection at any time. This is a minor violation.
Violation Division:	San Joaquin County Environmental Health
Violation Program:	UST
Violation Source:	CERS,
Site ID:	59546
Site Name:	QUICKI KLEEN CAR WASH

DABB CORPORATION (Continued) **S121788785**

Violation Date:	10-21-2015
Citation:	Un-Specified
Violation Description:	UST Program - Administration/Documentation - For use of Local Ordinance only
Violation Notes:	Returned to compliance on 05/31/2018. Liquid was observed in the southern 87-octane sump. If water could enter into the secondary containment by precipitation or infiltration, it must be removed and disposed of properly. The technician onsite removed as much liquid as he was able to, however some residual liquid has remained. Immediately remove this liquid, make a hazardous waste determination per Title 22 hazardous waste regulations, and manage it accordingly. Ensure that this sump is maintained free of liquid. Submit proof of correction to the EHD.
Violation Division:	San Joaquin County Environmental Health
Violation Program:	UST
Violation Source:	CERS,
Site ID:	59546
Site Name:	QUICKI KLEEN CAR WASH
Violation Date:	10-09-2017
Citation:	HSC 6.7 25284 - California Health and Safety Code, Chapter 6.7, Section(s) 25284
Violation Description:	Failure to obtain a valid permit to operate from the CUPA.
Violation Notes:	Returned to compliance on 05/31/2018. A permit to operate the UST system has not been issued due to outstanding violations that have not been addressed. No person may own or operate an UST unless a permit for its operation has been issued by the local agency to the owner or operator of the UST system. Immediately obtain a permit to operate a UST system from the EHD.
Violation Division:	San Joaquin County Environmental Health
Violation Program:	UST
Violation Source:	CERS,
Site ID:	59546
Site Name:	QUICKI KLEEN CAR WASH
Violation Date:	10-28-2020
Citation:	HSC 6.75 25299.30-25299.34 - California Health and Safety Code, Chapter 6.75, Section(s) 25299.30-25299.34
Violation Description:	Failure to submit and maintain complete and current Certification of Financial Responsibility or other mechanism of financial assurance.
Violation Notes:	Returned to compliance on 10/28/2021. OBSERVATION: The current Financial responsibility documents have not been submitted to the EHD. The most recent financial responsibility documents in CERS are dated 9/23/2019. REGULATION GUIDANCE: Current financial responsibility documents are required to be submitted annually. CORRECTIVE ACTION: Immediately log into the California Environmental Reporting System (CERS) at http://cers.calepa.ca.gov/, and upload the required documents.
Violation Division:	San Joaquin County Environmental Health
Violation Program:	UST
Violation Source:	CERS,
Site ID:	59546
Site Name:	QUICKI KLEEN CAR WASH
Violation Date:	10-09-2017
Citation:	23 CCR 6.7 25284, 25286 - California Code of Regulations, Title 23, Chapter 6.7, Section(s) 25284, 25286

DABB CORPORATION (Continued) **S121788785**

Violation Description:	Failure to submit a complete and accurate application for a permit to operate a UST, or for renewal of the permit.
Violation Notes:	Returned to compliance on 05/31/2018. UST Tank Information forms for both 87 grade tanks and the Diesel tank are not current in CERS. It is documented in CERS that there is no riser pipe secondary containment. During the inspection, fiberglass secondary containment was observed for the riser. Additionally, in the Diesel tank information plans, it is documented that there is vapor recovery primary and secondary piping. Vapor recovery piping was not observed for the Diesel tank. The monitoring plan indicated external audible/visual as an overfill protection in addition to the fill tube shut-off valve, no external audible visual alarm was observed at the time of inspection. Any change of information must be updated in CERS within 30 days of the changes. Immediately log into CERS, update the required information, and submit for review by the EHD.
Violation Division:	San Joaquin County Environmental Health
Violation Program:	UST
Violation Source:	CERS,
Site ID:	59546
Site Name:	QUICKI KLEEN CAR WASH
Violation Date:	10-11-2016
Citation:	HSC 6.75 25299.30-25299.34 - California Health and Safety Code, Chapter 6.75, Section(s) 25299.30-25299.34
Violation Description:	Failure to submit and maintain complete and current Certification of Financial Responsibility or other mechanism of financial assurance.
Violation Notes:	Returned to compliance on 05/31/2018. Financial responsibility documents have not been submitted to the EHD, the most recent financial responsibility submitted into CERS is dated 11-28-2014. Current financial responsibility documents are required to be submitted annually. Immediately log into the California Environmental Reporting System (CERS) at http://cers.calepa.ca.gov/, and upload the required documents.
Violation Division:	San Joaquin County Environmental Health
Violation Program:	UST
Violation Source:	CERS,
Site ID:	59546
Site Name:	QUICKI KLEEN CAR WASH
Violation Date:	08-03-2015
Citation:	HSC 6.95 25508.2 - California Health and Safety Code, Chapter 6.95, Section(s) 25508.2
Violation Description:	Failure to annually review and electronically certify that the business plan is complete, accurate, and up-to-date.
Violation Notes:	Returned to compliance on 08/03/2015. The business plan is incomplete because the inventory list is incomplete. The business plan information needs to be reviewed and resubmitted in the California Environmental Reporting System (CERS) annually. The hazardous materials inventory shall be submitted by January 15 of each calendar year and may be submitted beginning November 1 of the previous year. Immediately log into the CERS at http://cers.calepa.ca.gov/, enter the correct or updated information, and submit to the EHD for approval.
Violation Division:	San Joaquin County Environmental Health
Violation Program:	HMRRP
Violation Source:	CERS,
Site ID:	59546

DABB CORPORATION (Continued) **S121788785**

Site Name:	QUICKI KLEEN CAR WASH
Violation Date:	10-09-2017
Citation:	23 CCR 16 2712(f) - California Code of Regulations, Title 23, Chapter 16, Section(s) 2712(f)
Violation Description:	Failure to implement the corrections specified in the inspection report within 30 calendar days of receiving an inspection report from either the CUPA or special inspector.
Violation Notes:	Returned to compliance on 05/31/2018. An inspection was last done on 10/11/16 and an inspection report was issued identifying information to be submitted to bring this site into compliance. This information was required to be submitted by 11/10/16 . This information has not been received resulting in a non-compliant status for this facility. An operator that receives an inspection report shall have 30 days to submit a written response that includes a statement documenting corrective actions taken or proposing corrective actions which will be taken. Ensure that a written response documenting corrective actions taken or proposed is submitted within 30 days of receiving an inspection report.
Violation Division:	San Joaquin County Environmental Health
Violation Program:	UST
Violation Source:	CERS,
Site ID:	59546
Site Name:	QUICKI KLEEN CAR WASH
Violation Date:	10-09-2017
Citation:	23 CCR 16 2641(h) - California Code of Regulations, Title 23, Chapter 16, Section(s) 2641(h)
Violation Description:	Failure to have an approved UST Monitoring Plan.
Violation Notes:	Returned to compliance on 05/31/2018. The monitoring plan is not current and not approved by the EHD. It is documented that UDC (under dispenser containment) monitoring stops flow of product at the dispenser. It was observed that UDC monitoring triggers automatic pump shutdown. It is documented that the Diesel line leak detector is an FE Petro. The model number is missing from the monitoring form. The monitoring plan must be uploaded to the California Environmental Reporting System (CERS). Immediately log into CERS, make the necessary changes, and submit for review by the EHD.
Violation Division:	San Joaquin County Environmental Health
Violation Program:	UST
Violation Source:	CERS,
Site ID:	59546
Site Name:	QUICKI KLEEN CAR WASH
Violation Date:	10-11-2016
Citation:	23 CCR 16 2715(c) - California Code of Regulations, Title 23, Chapter 16, Section(s) 2715(c)
Violation Description:	Failure to comply with one or more of the following designated operator (DO) monthly inspection requirements: Be performed by an ICC certified DO. Inspect monthly alarm history report, check that alarms are documented and responded to appropriately, and attach a copy. Inspect for the presence of liquid/debris in spill containers. Inspect for the presence of liquid/debris in under dispenser containment (UDC) and ensure that the monitoring equipment is positioned correctly. Inspect for liquid or debris in containment sumps where an alarm occurred with no service visit. Check that all testing and maintenance has been completed and documented. Verify that all facility employees have been properly trained.

DABB CORPORATION (Continued) **S121788785**

Violation Notes:	Returned to compliance on 05/31/2018. The designated operator failed to check and note the correct test dates for the spill bucket testing and leak detector testing on the 6-1-16 and 7-1-16 designated operator monthly inspection report. The test dates were listed as 2-19-2016 instead of 10-21-2015. Furthermore, the following inspection reports indicated that premium tank spill containers were inspected, only 87-octane and diesel tanks are installed at this site: 2-5-16, 3-30-16, 8-29-16, and 7-1-16. During the monthly inspection, the designated operator shall check that all required testing and maintenance for the UST system have been completed and document the dates they were done. Ensure that designated operators performing monthly inspections at this facility are including all of the required information on the reports.
Violation Division:	San Joaquin County Environmental Health
Violation Program:	UST
Violation Source:	CERS,
Site ID:	59546
Site Name:	QUICKI KLEEN CAR WASH
Violation Date:	10-25-2018
Citation:	23 CCR 16 2641(a) - California Code of Regulations, Title 23, Chapter 16, Section(s) 2641(a)
Violation Description:	Failure of leak detection equipment to be located such that equipment is capable of detecting a leak at the earliest possible opportunity.
Violation Notes:	Returned to compliance on 10/30/2019. The under all dispenser containment (UDC) appeared to be previously be monitored with floats and chains however 208 sensors were observed during today's inspections. The floats and chains have not been removed from the UDCs, and in the monitoring plan it list a 208 sensor as means of monitoring. The UDCs have not been properly converted to allow the 208 to detect a leak at the earliest opportunity. The UDCs have dividers at the bottom of the pans for float and chains, preventing the 208 sump sensor located in UDC 1/2, 3/4, 5/6 and 7/8 located to detect a leak at the earliest opportunity. Monitoring equipment shall be maintained to be able to detect a leak at the earliest possible opportunity. Immediately contact a properly licensed, trained, and certified contractor to address under permit and inspection of the EHD, if required. Ensure that all monitoring equipment is maintained to detect a leak at the earliest opportunity.
Violation Division:	San Joaquin County Environmental Health
Violation Program:	UST
Violation Source:	CERS,
Site ID:	59546
Site Name:	QUICKI KLEEN CAR WASH
Violation Date:	10-25-2018
Citation:	23 CCR 16 2712(b)(1)(G) - California Code of Regulations, Title 23, Chapter 16, Section(s) 2712(b)(1)(G)
Violation Description:	Failure to comply with one or more of the following overfill prevention equipment requirements: Alert the transfer operator when the tank is 90 percent full by restricting the flow into the tank or triggering an audible and visual alarm; or Restrict delivery of flow to the tank at least 30 minutes before the tank overfills, provided the restriction occurs when the tank is filled to no more than 95 percent of capacity; and activate an audible alarm at least five minutes before the tank overfills; or Provide positive shut-off of flow to the tank when the tank is filled to no more than 95 percent of

DABB CORPORATION (Continued) **S121788785**

capacity; or Provide positive shut-off of flow to the tank so that none of the fittings located on the top of the tank are exposed to product due to overfilling. Install/retrofit overfill prevention equipment that does not use flow restrictors on vent piping to meet overfill prevention equipment requirements when the overfill prevention equipment is installed, repaired, or replaced on and after October 1, 2018. For USTs installed before October 1, 2018, perform an inspection by October 13, 2018 and every 36 months thereafter. For USTs installed on and after October 1, 2018, perform an inspection at installation and every 36 months thereafter. Inspected within 30 days after a repair to the overfill prevention equipment. Inspected using an applicable manufacturer guidelines, industry codes, engineering standards, or a method approved by a professional engineer. Inspected by a certified UST service technician. Maintain records of overfill prevention equipment inspection for 36 months.

Violation Notes: Returned to compliance on 10/30/2019. Owners or operators of underground storage tanks that do not meet California Code of regulations, title 23 division 3, chapter 16 section 2635(c)(2) shall test overfill prevention equipment once by October 13th, 2018 and every 36 months thereafter; and within 30 days of the date of a repair. The site did not performed the testing by October 13th, 2018. Ensure to conduct overfill prevention equipment inspection within the time frame provided by the regulation and submit test results within 30 days of performing the inspection. Ensure a 48 hour notification is provided to EHD prior to conducting the inspection.
Violation Division: San Joaquin County Environmental Health
Violation Program: UST
Violation Source: CERS,

Site ID: 59546
Site Name: QUICKI KLEEN CAR WASH
Violation Date: 10-30-2019
Citation: 23 CCR 16 2715(c)(4) - California Code of Regulations, Title 23, Chapter 16, Section(s) 2715(c)(4)
Violation Description: Failure to maintain a list of employees trained by the designated operator on-site or off-site at a readily available location, if approved by the UPA. For training that occurs on or after October 1, 2018, failure to maintain a copy of the "Facility Employee Training Certificate" on-site or off-site at a readily available location, if approved by the UPA.
Violation Notes: Returned to compliance on 10/27/2020. No training log was available for designated operator training. All site employees must be trained prior to taking responsibility as a facility employee if after October 1, 2018, or within 30 days of hire if prior to October 1, 2018. The Facility Employee Training Certificate shall contain accurate information for all employees trained. Update the Facility Employee Training Certificate to contain the accurate information.
Violation Division: San Joaquin County Environmental Health
Violation Program: UST
Violation Source: CERS,

Site ID: 59546
Site Name: QUICKI KLEEN CAR WASH
Violation Date: 10-27-2021
Citation: 23 CCR 16 2715(a)(1)(B) - California Code of Regulations, Title 23, Chapter 16, Section(s) 2715(a)(1)(B)
Violation Description: Failure to submit the Designated Underground Storage Tank Operator

DABB CORPORATION (Continued) **S121788785**

	Identification Form within 30 days of installing a UST system or within 30 days of a change in DO.
Violation Notes:	Returned to compliance on 11/22/2021. OBSERVATION: The designated underground storage tank operator identification form left the CERS ID blank. REGULATION GUIDANCE: The owner or operator shall submit a "Designated Underground Storage Tank Operator Identification Form" no later than 30 days after any change in the designated UST operator(s). CORRECTIVE ACTION: Immediately log into the California Environmental Reporting System (CERS) at http://cers.calepa.ca.gov and upload the notification identifying all the designated operators for this facility.
Violation Division:	San Joaquin County Environmental Health
Violation Program:	UST
Violation Source:	CERS,
Site ID:	59546
Site Name:	QUICKI KLEEN CAR WASH
Violation Date:	10-09-2017
Citation:	HSC 6.75 25299.30-25299.34 - California Health and Safety Code, Chapter 6.75, Section(s) 25299.30-25299.34
Violation Description:	Failure to submit and maintain complete and current Certification of Financial Responsibility or other mechanism of financial assurance.
Violation Notes:	Returned to compliance on 05/31/2018. Financial responsibility documents have not been submitted to the EHD. Current financial responsibility documents are required to be submitted annually. The current "Certificate of Financial Responsibility" and the "Letter from Chief Financial Officer" is dated 11/28/14. Immediately log into the California Environmental Reporting System (CERS) at http://cers.calepa.ca.gov/, and upload the required documents.
Violation Division:	San Joaquin County Environmental Health
Violation Program:	UST
Violation Source:	CERS,
Site ID:	59546
Site Name:	QUICKI KLEEN CAR WASH
Violation Date:	10-28-2020
Citation:	HSC 6.95 25508(a)(3) - California Health and Safety Code, Chapter 6.95, Section(s) 25508(a)(3)
Violation Description:	Failure to complete and electronically submit hazardous material inventory information for all reportable hazardous materials on site at or above reportable quantities.
Violation Notes:	Returned to compliance on 05/04/2022.
Violation Division:	San Joaquin County Environmental Health
Violation Program:	HMRRP
Violation Source:	CERS,
Site ID:	59546
Site Name:	QUICKI KLEEN CAR WASH
Violation Date:	10-22-2014
Citation:	23 CCR 16 2711(a)(8) - California Code of Regulations, Title 23, Chapter 16, Section(s) 2711(a)(8)
Violation Description:	Failure to submit, obtain approval, or maintain a complete/accurate plot plan.
Violation Notes:	Returned to compliance on 01/05/2015. An accurate UST Monitoring Site Plan (Map) was not submitted. A site plan must be submitted identifying the locations where monitoring will be performed. Immediately log into the California Environmental Reporting System

DABB CORPORATION (Continued) **S121788785**

(CERS) at http://cers.calepa.ca.gov/ and upload a copy of the UST Monitoring Site Plan. This is a minor violation.
Violation Division: San Joaquin County Environmental Health
Violation Program: UST
Violation Source: CERS,

Site ID: 59546
Site Name: QUICKI KLEEN CAR WASH
Violation Date: 09-06-2019
Citation: 40 CFR 1 262.34(d)(5)(ii) - U.S. Code of Federal Regulations, Title 40, Chapter 1, Section(s) 262.34(d)(5)(ii)
Violation Description: Failure to post the following information next to the telephone: (A) The name and telephone number of the emergency coordinator; (B) Location of fire extinguishers and spill control material, and, if present, fire alarm; and (C) The telephone number of the fire department, unless the facility has a direct alarm.
Violation Notes: OBSERVATION: The modified contingency plan was not current, contained outdated emergency coordinator information. REGULATION GUIDANCE: The business operator must post the following information next to telephones or in areas directly involved in the generation and accumulation of hazardous waste: the name and emergency telephone number of the emergency coordinator, the location of fire extinguishers and spill control material, and the telephone number of the fire department unless the facility has a direct alarm. CORRECTIVE ACTION: Immediately post the required information at the facility. Provide a statement to the San Joaquin County Environmental Health Department that the correction is complete.
Violation Division: San Joaquin County Environmental Health
Violation Program: HW
Violation Source: CERS,

Site ID: 59546
Site Name: QUICKI KLEEN CAR WASH
Violation Date: 10-28-2020
Citation: HSC 6.95 25508.2 - California Health and Safety Code, Chapter 6.95, Section(s) 25508.2
Violation Description: Failure to annually review and electronically certify that the business plan is complete and accurate on or before the annual due date.
Violation Notes: Returned to compliance on 05/04/2022.
Violation Division: San Joaquin County Environmental Health
Violation Program: HMRRP
Violation Source: CERS,

Site ID: 59546
Site Name: QUICKI KLEEN CAR WASH
Violation Date: 08-03-2015
Citation: HSC 6.95 25508(a)(1) - California Health and Safety Code, Chapter 6.95, Section(s) 25508(a)(1)
Violation Description: Failure to complete and electronically submit hazardous material inventory information for all reportable hazardous materials on site at or above reportable quantities.
Violation Notes: Returned to compliance on 08/03/2015. Three 30 gallon drums of triple foam wax were found on site and have not been reported. 3x30= 90 gallons witch is over the reportable quantity amount of 55 gallons. Any material that meets or exceeds the reportable quantity shall be reported in the facility's business plan. Immediately log into the

DABB CORPORATION (Continued) **S121788785**

	California Environmental Reporting System (CERS) at http://cers.calepa.ca.gov/, add the materials to the hazardous material inventory, and submit to the EHD for approval.
Violation Division:	San Joaquin County Environmental Health
Violation Program:	HMRRP
Violation Source:	CERS,
Site ID:	59546
Site Name:	QUICKI KLEEN CAR WASH
Violation Date:	10-27-2021
Citation:	HSC 6.7 25284, 25286 - California Health and Safety Code, Chapter 6.7, Section(s) 25284, 25286
Violation Description:	Failure to submit a complete and accurate application for a permit to operate a UST, or for renewal of the permit.
Violation Notes:	Returned to compliance on 11/22/2021. OBSERVATION: The UST Facility Operating Permit Application contains an incorrect California Department of Tax and Fee Administration (CDTFA) Underground Storage Tank Account Number. The number listed is shown on the CDTFA website as closed and not valid. REGULATION GUIDANCE: The application for a permit to operate an underground storage tank shall include the CDTFA registration number issued to the owner of the tank, in accordance with HSC 25286. CORRECTIVE ACTION: Immediately log into the California Environmental Reporting System (CERS), update the required information, and submit for review by the EHD.
Violation Division:	San Joaquin County Environmental Health
Violation Program:	UST
Violation Source:	CERS,
Site ID:	59546
Site Name:	QUICKI KLEEN CAR WASH
Violation Date:	10-28-2020
Citation:	HSC 6.95 25505(c) - California Health and Safety Code, Chapter 6.95, Section(s) 25505(c)
Violation Description:	Failure to have a business plan readily available to personnel of the business or the unified program facility with responsibilities for emergency response or training.
Violation Notes:	Returned to compliance on 05/04/2022.
Violation Division:	San Joaquin County Environmental Health
Violation Program:	HMRRP
Violation Source:	CERS,
Site ID:	59546
Site Name:	QUICKI KLEEN CAR WASH
Violation Date:	10-28-2020
Citation:	HSC 6.95 25505(a)(4) - California Health and Safety Code, Chapter 6.95, Section(s) 25505(a)(4)
Violation Description:	Failure to provide initial and annual training to all employees in safety procedures in the event of a release or threatened release of a hazardous material or failure to document and maintain training records for a minimum of three years.
Violation Notes:	Returned to compliance on 05/04/2022.
Violation Division:	San Joaquin County Environmental Health
Violation Program:	HMRRP
Violation Source:	CERS,

Evaluation:

Eval General Type:	Compliance Evaluation Inspection

DABB CORPORATION (Continued) **S121788785**

Eval Date: 08-23-2016
Violations Found: No
Eval Type: Routine done by local agency
Eval Notes: No violation were found at time of inspection. A complaint was made that the business did not have safety data sheets for all the chemicals on site. The business has a binder with all of the safety data sheets for the chemicals on site. All of the material that is above reportable quantity for the hazardous material business plan program is being reported in the california environmental reporting system. Please be aware as of January 1, 2013, all businesses are required to submit all hazardous materials information online to the California Environmental Reporting System (CERS) at http://cers.calepa.ca.gov. Be sure to include your hazardous material activity in the Businesses Activities section in CERS in addition to any other relevant activities and required fields.
Eval Division: San Joaquin County Environmental Health
Eval Program: HMRRP
Eval Source: CERS,

Eval General Type: Compliance Evaluation Inspection
Eval Date: 10-28-2020
Violations Found: Yes
Eval Type: Routine done by local agency
Eval Notes: An inspection checklist was provided to the facility operator at the time of inspection. The inspector will provide a complete report to the facility operator within the next few weeks. Complete and submit a copy of the Return to Compliance Certification form to the EHD with a statement documenting the corrective actions that have been or will be taken for each violation, and any supporting paperwork, within 30 days of receiving the complete inspection report.
Eval Division: San Joaquin County Environmental Health
Eval Program: HMRRP
Eval Source: CERS,

Eval General Type: Compliance Evaluation Inspection
Eval Date: 10-09-2017
Violations Found: Yes
Eval Type: Routine done by local agency
Eval Notes: An inspection report was provided to the facility operator on the day of inspection. The report was amended by the EHD. The amended report replaces the initial report. Complete and submit a copy of the Return to Compliance Certification form to the EHD with a statement documenting the corrective actions that have been or will be taken for each violation, and any supporting paperwork, within 30 days of receiving the amended inspection report. Documents Reviewed: Monitoring Plans, Designated Operator Monthly Reports, Employee Training Log, Alarm Histories, Tank and Facility Forms, Site Map. Documents Received: Return to Compliance Certification FormAn inspection report was provided to the facility operator on the day of inspection. The report was amended by the EHD. The amended report replaces the initial report.
Eval Division: San Joaquin County Environmental Health
Eval Program: UST
Eval Source: CERS,

Eval General Type: Compliance Evaluation Inspection
Eval Date: 10-11-2016

DABB CORPORATION (Continued) **S121788785**

Violations Found: Yes
Eval Type: Routine done by local agency
Eval Notes: Complete and submit a copy of the Return to Compliance Certification form to the EHD with a statement documenting the corrective actions that have been or will be taken for each violation, and any supporting paperwork, by 11-11-16. Please be aware that as of January 1, 2014, facility operators are required to upload the following UST program documents into the California Environmental Reporting System (CERS): UST Monitoring Site Plan, UST Certification of Financial Responsibility, UST Response Plan, UST Letter from Chief Financial Officer (if applicable), and the Owner Statement of Designated Operator Compliance. The UST Owner/Operator: Written Agreement, if applicable, can be stored at the facility or uploaded into CERS.
Eval Division: San Joaquin County Environmental Health
Eval Program: UST
Eval Source: CERS,

Eval General Type: Compliance Evaluation Inspection
Eval Date: 10-21-2015
Violations Found: Yes
Eval Type: Routine done by local agency
Eval Notes: Complete and submit a copy of the Return to Compliance Certification form to the EHD with a statement documenting the corrective actions that have been or will be taken for each violation, and any supporting paperwork, by November 21, 2015. Please be aware that as of January 1, 2014, facility operators are required to upload the following UST program documents into the California Environmental Reporting System (CERS): UST Monitoring Site Plan, UST Certification of Financial Responsibility, UST Response Plan, UST Letter from Chief Financial Officer (if applicable), and the Owner Statement of Designated Operator Compliance. The UST Owner/Operator: Written Agreement, if applicable, can be stored at the facility or uploaded into CERS.
Eval Division: San Joaquin County Environmental Health
Eval Program: UST
Eval Source: CERS,

Eval General Type: Compliance Evaluation Inspection
Eval Date: 10-22-2014
Violations Found: Yes
Eval Type: Routine done by local agency
Eval Notes: Complete and submit a copy of the Return to Compliance Certification form to the EHD with a statement documenting the corrective actions that have been or will be taken for each violation, and any supporting paperwork, by November 22, 2014. Consent to perform the inspection, take photos and collect samples was given by James Ginerrero, the facility attendant, and the inspector was escorted around the facility by Genarro DeAnda, facility manager, during the inspection. This facility, according to Francine Escobar, the facility owner, didn't generate any hazardous waste since the last routine hazardous waste inspection. Francine Escobar also indicated that any universal waste generated at this facility would be taken for recycling. The facility is equipped with absorbent utilized for any spills and Genarro DeAnda, facility manager, stated that it gets reused and they have not had any that had to be disposed of in the last three years. Please be aware as of January [Truncated]
Eval Division: San Joaquin County Environmental Health
Eval Program: HW

DABB CORPORATION (Continued) **S121788785**

Eval Source: CERS,

Eval General Type: Compliance Evaluation Inspection
Eval Date: 10-22-2014
Violations Found: Yes
Eval Type: Routine done by local agency
Eval Notes: Complete and submit a copy of the Return to Compliance Certification form to the EHD with a statement documenting the corrective actions that have been or will be taken for each violation, and any supporting paperwork, by November 22, 2014. Consent to perform the inspection, take photos and collect samples was given by James Ginerrero, the facility attendant, and the inspector was escorted around the facility by Genarro DeAnda, the facility manager. This facility s designated operator is Edward Stearns (ICC expiration date: December 29, 2014) . The service technician was Felix Ramirez (ICC expiration date: March 3, 2016), who had the following manufacturer s certifications: VR- July 7, 2016 and VMI- November 12, 2015. Please be aware that as of January 1, 2014, facility operators are required to upload the following UST program documents into the California Environmental Reporting System (CERS): UST Monitoring Site Plan, UST Certification of Financial Responsibility, [Truncated]
Eval Division: San Joaquin County Environmental Health
Eval Program: UST
Eval Source: CERS,

Eval General Type: Compliance Evaluation Inspection
Eval Date: 10-30-2019
Violations Found: Yes
Eval Type: Routine done by local agency
Eval Notes: NOTE- According Gurmeet Dabb, owner, escrow closed on 8/26/2019 and he has been operating since the change of ownership. Complete and submit a copy of the Return to Compliance Certification form to the EHD with a statement documenting the corrective actions that have been or will be taken for each violation, and any supporting paperwork, by 11/29/2019. Starting September 1, 2018, all in-office CERS help will be provided at EHD hourly rate ($152). To schedule an appointment, please call (209) 468-3420. Documents provided during inspection: -Return to compliance certification -Corrective Action Statement -EHD class schedule
Eval Division: San Joaquin County Environmental Health
Eval Program: UST
Eval Source: CERS,

Eval General Type: Compliance Evaluation Inspection
Eval Date: 08-03-2015
Violations Found: Yes
Eval Type: Routine done by local agency
Eval Notes: Complete and submit a copy of the Return to Compliance Certification form to the EHD with a statement documenting the corrective actions that have been or will be taken for each violation, and any supporting paperwork, by 9/2/2015 . Please be aware as of January 1, 2013, all businesses are required to submit all hazardous materials information online to the California Environmental Reporting System (CERS) at http://cers.calepa.ca.gov. Be sure to include your hazardous material activity in the Businesses Activities section in CERS in addition to any other relevant activities and required fields.
Eval Division: San Joaquin County Environmental Health

DABB CORPORATION (Continued) **S121788785**

Eval Program: HMRRP
Eval Source: CERS,

Eval General Type: Compliance Evaluation Inspection
Eval Date: 10-27-2021
Violations Found: Yes
Eval Type: Routine done by local agency
Eval Notes: Complete and submit a copy of the Return to Compliance Certification form to the EHD with a statement documenting the corrective actions that have been or will be taken for each violation, and any supporting paperwork, by 11/26/2021. To minimize person to person contact EHD is choosing to write the name of person receiving the report instead of having them sign. Starting September 1, 2018, all in-office CERS help will be provided at EHD hourly rate ($152). To schedule an appointment, please call (209) 468-3420. Documents provided during inspection: Inspection report, return to compliance certification form, corrective action statement form and a schedule of approve free CUPA classes.
Eval Division: San Joaquin County Environmental Health
Eval Program: UST
Eval Source: CERS,

Eval General Type: Compliance Evaluation Inspection
Eval Date: 10-28-2020
Violations Found: Yes
Eval Type: Routine done by local agency
Eval Notes: An inspection checklist was provided to the facility operator on the day of inspection. A complete report will be provided to operator. Complete and submit a copy of the Return to Compliance Certification form to the EHD with a statement documenting the corrective actions that have been or will be taken for each violation, and any supporting paperwork, by 11/28/2020. To minimize person to person contact EHD is choosing to write the name of person receiving the report instead of having them sign. Starting September 1, 2018, all in-office CERS help will be provided at EHD hourly rate ($152). To schedule an appointment, please call (209) 468-3420. report in laser fiche pending folder.
Eval Division: San Joaquin County Environmental Health
Eval Program: UST
Eval Source: CERS,

Eval General Type: Compliance Evaluation Inspection
Eval Date: 09-06-2019
Violations Found: Yes
Eval Type: Routine done by local agency
Eval Notes: Complete and submit a copy of the return to Compliance Certification form to the EHD with a statement documenting the corrective actions that have been or will be taken for each violation, and any supporting paperwork, by 10/6/2019 . Starting September 1, 2018, all in-office CERS help will be provided at EHD hourly rate ($152). To schedule an appointment, please call (209) 468-3420. Documents provided during inspection: -Return to compliance certification -Corrective Action Statement -EHD class schedule -Modified Contingency Plan Waste streams found: fuel filters, fuel contaminated liquids, fuel contaminated solids
Eval Division: San Joaquin County Environmental Health
Eval Program: HW

DABB CORPORATION (Continued) **S121788785**

Eval Source: CERS,

Eval General Type: Compliance Evaluation Inspection
Eval Date: 10-16-2013
Violations Found: Yes
Eval Type: Routine done by local agency
Eval Notes: Not reported
Eval Division: San Joaquin County Environmental Health
Eval Program: UST
Eval Source: CERS,

Eval General Type: Compliance Evaluation Inspection
Eval Date: 10-25-2018
Violations Found: Yes
Eval Type: Routine done by local agency
Eval Notes: Complete and submit a copy of the Return to Compliance Certification form to the EHD with a statement documenting the corrective actions that have been or will be taken for each violation, and any supporting paperwork, by November 24th, 2018 . Document reviewed: Monitoring system certification test results from 2015, 2016, 2017, secondary containment testing from 2015, employee training, response plan, maintenance records, monitoring plan, financial responsibility documents and designated operator monthly inspection reports from October 2017- September 2018. Documents provided: Return to compliance certification. Starting September 1, 2018, all in-office CERS help will be provided at EHD hourly rate ($152). To schedule an appointment, please call (209) 468-3420.
Eval Division: San Joaquin County Environmental Health
Eval Program: UST
Eval Source: CERS,

Enforcement Action:
Site ID: 59546
Site Name: QUICKI KLEEN CAR WASH
Site Address: 707 E YOSEMITE AVE
Site City: MANTECA
Site Zip: 95336
Enf Action Date: 08-03-2015
Enf Action Type: Notice of Violation (Unified Program)
Enf Action Description: Notice of Violation Issued by the Inspector at the Time of Inspection
Enf Action Notes: Not reported
Enf Action Division: San Joaquin County Environmental Health
Enf Action Program: HMRRP
Enf Action Source: CERS,

Site ID: 59546
Site Name: QUICKI KLEEN CAR WASH
Site Address: 707 E YOSEMITE AVE
Site City: MANTECA
Site Zip: 95336
Enf Action Date: 10-09-2017
Enf Action Type: Notice of Violation (Unified Program)
Enf Action Description: Notice of Violation Issued by the Inspector at the Time of Inspection
Enf Action Notes: Not reported
Enf Action Division: San Joaquin County Environmental Health
Enf Action Program: UST
Enf Action Source: CERS,

DABB CORPORATION (Continued) **S121788785**

Site ID: 59546
Site Name: QUICKI KLEEN CAR WASH
Site Address: 707 E YOSEMITE AVE
Site City: MANTECA
Site Zip: 95336
Enf Action Date: 10-11-2016
Enf Action Type: Notice of Violation (Unified Program)
Enf Action Description: Notice of Violation Issued by the Inspector at the Time of Inspection
Enf Action Notes: Not reported
Enf Action Division: San Joaquin County Environmental Health
Enf Action Program: UST
Enf Action Source: CERS,

Site ID: 59546
Site Name: QUICKI KLEEN CAR WASH
Site Address: 707 E YOSEMITE AVE
Site City: MANTECA
Site Zip: 95336
Enf Action Date: 10-16-2013
Enf Action Type: Notice of Violation (Unified Program)
Enf Action Description: Notice of Violation Issued by the Inspector at the Time of Inspection
Enf Action Notes: Not reported
Enf Action Division: San Joaquin County Environmental Health
Enf Action Program: UST
Enf Action Source: CERS,

Site ID: 59546
Site Name: QUICKI KLEEN CAR WASH
Site Address: 707 E YOSEMITE AVE
Site City: MANTECA
Site Zip: 95336
Enf Action Date: 10-21-2015
Enf Action Type: Notice of Violation (Unified Program)
Enf Action Description: Notice of Violation Issued by the Inspector at the Time of Inspection
Enf Action Notes: Not reported
Enf Action Division: San Joaquin County Environmental Health
Enf Action Program: UST
Enf Action Source: CERS,

Site ID: 59546
Site Name: QUICKI KLEEN CAR WASH
Site Address: 707 E YOSEMITE AVE
Site City: MANTECA
Site Zip: 95336
Enf Action Date: 10-22-2014
Enf Action Type: Notice of Violation (Unified Program)
Enf Action Description: Notice of Violation Issued by the Inspector at the Time of Inspection
Enf Action Notes: Not reported
Enf Action Division: San Joaquin County Environmental Health
Enf Action Program: HW
Enf Action Source: CERS,

Site ID: 59546
Site Name: QUICKI KLEEN CAR WASH
Site Address: 707 E YOSEMITE AVE
Site City: MANTECA
Site Zip: 95336

DABB CORPORATION (Continued) **S121788785**

Enf Action Date: 10-22-2014
Enf Action Type: Notice of Violation (Unified Program)
Enf Action Description: Notice of Violation Issued by the Inspector at the Time of Inspection
Enf Action Notes: Not reported
Enf Action Division: San Joaquin County Environmental Health
Enf Action Program: UST
Enf Action Source: CERS,

Coordinates:
Site ID: 59546
Facility Name: QUICKI KLEEN CAR WASH
Env Int Type Code: HWG
Program ID: 10182307
Coord Name: Not reported
Ref Point Type Desc: Unknown,
Latitude: 37.797722
Longitude: -121.207581

Affiliation:
Affiliation Type Desc: CUPA District
Entity Name: San Joaquin Cnty Env Health
Entity Title: Not reported
Affiliation Address: 1868 East Hazelton Avenue
Affiliation City: Stockton
Affiliation State: CA
Affiliation Country: Not reported
Affiliation Zip: 95205-6232
Affiliation Phone: (209) 468-3420,

Affiliation Type Desc: Document Preparer
Entity Name: Francene Escobar
Entity Title: Not reported
Affiliation Address: Not reported
Affiliation City: Not reported
Affiliation State: Not reported
Affiliation Country: Not reported
Affiliation Zip: Not reported
Affiliation Phone: ,

Affiliation Type Desc: Facility Mailing Address
Entity Name: Mailing Address
Entity Title: Not reported
Affiliation Address: 707 E. Yosemite ave
Affiliation City: Manteca
Affiliation State: CA
Affiliation Country: Not reported
Affiliation Zip: 95336
Affiliation Phone: ,

Affiliation Type Desc: Identification Signer
Entity Name: Francene Escobar
Entity Title: OWNER
Affiliation Address: Not reported
Affiliation City: Not reported
Affiliation State: Not reported
Affiliation Country: Not reported

DABB CORPORATION (Continued) **S121788785**

Affiliation Zip: Not reported
Affiliation Phone: ,

Affiliation Type Desc: Legal Owner
Entity Name: Francene Escobar
Entity Title: Not reported
Affiliation Address: 957 Harbor Court
Affiliation City: Tracy
Affiliation State: CA
Affiliation Country: United States
Affiliation Zip: 95304
Affiliation Phone: (209) 814-3726,

Affiliation Type Desc: Operator
Entity Name: Francene Escobar
Entity Title: Not reported
Affiliation Address: Not reported
Affiliation City: Not reported
Affiliation State: Not reported
Affiliation Country: Not reported
Affiliation Zip: Not reported
Affiliation Phone: (209) 814-3726,

Affiliation Type Desc: Property Owner
Entity Name: FRANCENE ESCOBAR
Entity Title: Not reported
Affiliation Address: 957 Harbor Court
Affiliation City: Tracy
Affiliation State: CA
Affiliation Country: United States
Affiliation Zip: 95304
Affiliation Phone: (209) 814-3726,

Affiliation Type Desc: UST Property Owner Name
Entity Name: gurmeet dabb
Entity Title: Not reported
Affiliation Address: 707 E YOSEMITE AVE
Affiliation City: MANTECA
Affiliation State: CA
Affiliation Country: United States
Affiliation Zip: 95336
Affiliation Phone: (510) 846-2194,

Affiliation Type Desc: UST Permit Applicant
Entity Name: FRANCENE M ESCOBAR
Entity Title: OWNER
Affiliation Address: Not reported
Affiliation City: Not reported
Affiliation State: Not reported
Affiliation Country: Not reported
Affiliation Zip: Not reported
Affiliation Phone: (209) 814-3726,

Affiliation Type Desc: Environmental Contact
Entity Name: Francene Escobar
Entity Title: Not reported
Affiliation Address: 707 E YOSEMITE AVE

DABB CORPORATION (Continued) **S121788785**

Affiliation City:	MANTECA
Affiliation State:	CA
Affiliation Country:	Not reported
Affiliation Zip:	95336
Affiliation Phone:	,
Affiliation Type Desc:	Parent Corporation
Entity Name:	QUICKI KLEEN CAR WASH
Entity Title:	Not reported
Affiliation Address:	Not reported
Affiliation City:	Not reported
Affiliation State:	Not reported
Affiliation Country:	Not reported
Affiliation Zip:	Not reported
Affiliation Phone:	,
Affiliation Type Desc:	UST Tank Operator
Entity Name:	Gurmeet Dabb
Entity Title:	Not reported
Affiliation Address:	707 E YOSEMITE AVE
Affiliation City:	MANTECA
Affiliation State:	CA
Affiliation Country:	United States
Affiliation Zip:	95336
Affiliation Phone:	(510) 846-2194,
Affiliation Type Desc:	UST Tank Owner
Entity Name:	Gurmeet Dabb
Entity Title:	Not reported
Affiliation Address:	707 E YOSEMITE AVE
Affiliation City:	MANTECA
Affiliation State:	CA
Affiliation Country:	United States
Affiliation Zip:	95336
Affiliation Phone:	(510) 846-2194,

HWTS:

Name:	QUICKI KLEEN CAR WASH
Address:	707 E YOSEMITE AVE
Address 2:	Not reported
City,State,Zip:	MANTECA, CA 95336
EPA ID:	CAL000296262
Inactive Date:	06/30/2020
Create Date:	07/08/2005
Last Act Date:	Not reported
Mailing Name:	Not reported
Mailing Address:	957 HARBOR CT
Mailing Address 2:	Not reported
Mailing City,State,Zip:	TRACY, CA 953040000
Owner Name:	FERITAGE QUKN INC.
Owner Address:	957 HARBOR CT
Owner Address 2:	Not reported
Owner City,State,Zip:	TRACY, CA 953045892
Contact Name:	FRANCENE ESCOBAR
Contact Address:	957 HARBOR COURT
Contact Address 2:	Not reported

DABB CORPORATION (Continued) **S121788785**

City,State,Zip: TRACY, CA 95304
Facility Status: Inactive
Facility Type: PERMANENT
Category: STATE
Latitude: 37.797467
Longitude: -121.207774

NAICS:
EPA ID: CAL000296262
Create Date: 2006-11-27 18:30:15.000
NAICS Code: 811192
NAICS Description: Car Washes
Issued EPA ID Date: 2005-07-08 11:07:33.80000
Inactive Date: 2020-06-30 00:00:00
Facility Name: QUICKI KLEEN CAR WASH
Facility Address: 707 E YOSEMITE AVE
Facility Address 2: Not reported
Facility City: MANTECA
Facility County: Not reported
Facility State: CA
Facility Zip: 95336

P114 **LAMBS AUTO SALES** **UST** **U004260622**
NE **777 E YOSEMITE AVE** **N/A**
1/8-1/4 **MANTECA, CA 95336**
0.151 mi.
796 ft. **Site 1 of 2 in cluster P**

Relative:
Higher

Actual:
39 ft.

UST SAN JOAQUIN:
Name: LAMBS AUTO SALES
Address: 777 E YOSEMITE AVE
City,State,Zip: MANTECA, CA 95336
Region: SJ
Facility Id: FA0005403
Mail Address: 1833 NADINE
Mail Address 2: Not reported
Mail Care of: CLEAVE LAMB
Mail City,St,Zip: MODESTO, CA 95350

Tank Rec ID: Not reported
Tank Number: 1
Tank Status: 02 - Inactive, non-billable
Tank Capacity: 10000
Product Type Desc: 09 - OTHER PETROLEUM
Program Element: 2380
Decode for Program Element: 2380 - ADDITIONAL EXISTING UST - obsolete
Chemical Form: (none)
CAS#: Not reported
CERS ID: Not reported
Cross Ref Tank ID: Not reported
LEA ID: 9
Common Name: Not reported
Date Installed: Not reported
Date of Closure: Not reported
Latitude: Not reported
Longitude: Not reported

LAMBS AUTO SALES (Continued) **U004260622**

Tank Rec ID:	Not reported
Tank Number:	2
Tank Status:	02 - Inactive, non-billable
Tank Capacity:	12000
Product Type Desc:	09 - OTHER PETROLEUM
Program Element:	2380
Decode for Program Element:	2380 - ADDITIONAL EXISTING UST - obsolete
Chemical Form:	(none)
CAS#:	Not reported
CERS ID:	Not reported
Cross Ref Tank ID:	Not reported
LEA ID:	9
Common Name:	Not reported
Date Installed:	Not reported
Date of Closure:	Not reported
Latitude:	Not reported
Longitude:	Not reported

Tank Rec ID:	Not reported
Tank Number:	3
Tank Status:	02 - Inactive, non-billable
Tank Capacity:	350
Product Type Desc:	09 - OTHER PETROLEUM
Program Element:	2380
Decode for Program Element:	2380 - ADDITIONAL EXISTING UST - obsolete
Chemical Form:	(none)
CAS#:	Not reported
CERS ID:	Not reported
Cross Ref Tank ID:	Not reported
LEA ID:	9
Common Name:	Not reported
Date Installed:	Not reported
Date of Closure:	Not reported
Latitude:	Not reported
Longitude:	Not reported

P115 **LAMBS AUTO SALES** **SWEEPS UST** **S101592984**
NE **777 E YOSEMITE AVE** **CA FID UST** **N/A**
1/8-1/4 **MANTECA, CA 95336**
0.151 mi.
796 ft. **Site 2 of 2 in cluster P**

Relative:
Higher

Actual:
39 ft.

SWEEPS UST:

Name:	LAMBS AUTO SALES
Address:	777 E YOSEMITE AVE
City:	MANTECA
Status:	Not reported
Comp Number:	2311
Number:	Not reported
Board Of Equalization:	Not reported
Referral Date:	Not reported
Action Date:	Not reported
Created Date:	Not reported
Owner Tank Id:	Not reported
SWRCB Tank Id:	39-000-002311-000001
Tank Status:	Not reported
Capacity:	10000

LAMBS AUTO SALES (Continued) **S101592984**

Active Date: Not reported
Tank Use: UNKNOWN
STG: PRODUCT
Content: Not reported
Number Of Tanks: 3

Name: LAMBS AUTO SALES
Address: 777 E YOSEMITE AVE
City: MANTECA
Status: Not reported
Comp Number: 2311
Number: Not reported
Board Of Equalization: Not reported
Referral Date: Not reported
Action Date: Not reported
Created Date: Not reported
Owner Tank Id: Not reported
SWRCB Tank Id: 39-000-002311-000002
Tank Status: Not reported
Capacity: 12000
Active Date: Not reported
Tank Use: UNKNOWN
STG: PRODUCT
Content: Not reported
Number Of Tanks: Not reported

Name: LAMBS AUTO SALES
Address: 777 E YOSEMITE AVE
City: MANTECA
Status: Not reported
Comp Number: 2311
Number: Not reported
Board Of Equalization: Not reported
Referral Date: Not reported
Action Date: Not reported
Created Date: Not reported
Owner Tank Id: Not reported
SWRCB Tank Id: 39-000-002311-000003
Tank Status: Not reported
Capacity: 350
Active Date: Not reported
Tank Use: OIL
STG: WASTE
Content: WASTE OIL
Number Of Tanks: Not reported

CA FID UST:
Facility ID: 39001151
Regulated By: UTNKI
Regulated ID: Not reported
Cortese Code: Not reported
SIC Code: Not reported
Facility Phone: Not reported
Mail To: Not reported
Mailing Address: 1833 NADINE
Mailing Address 2: Not reported
Mailing City,St,Zip: MANTECA 95336

LAMBS AUTO SALES (Continued) **S101592984**

Contact:	Not reported
Contact Phone:	Not reported
DUNs Number:	Not reported
NPDES Number:	Not reported
EPA ID:	Not reported
Comments:	Not reported
Status:	Inactive

Q116 **CITY OF MANTECA FLEET** **RCRA NonGen / NLR** **1024837602**
West **120 E WETMORE ST** **CAL000383350**
1/8-1/4 **MANTECA, CA 95337**
0.152 mi.
804 ft. **Site 1 of 5 in cluster Q**

Relative: **Lower**
Actual: **37 ft.**

RCRA Listings:

Date Form Received by Agency:		20210517
Handler Name:	CITY OF MANTECA FLEET	
Handler Address:		120 E WETMORE ST
Handler City,State,Zip:		MANTECA, CA 95337
EPA ID:		CAL000383350
Contact Name:		HEATHER GROVE
Contact Address:		1001 W CENTER ST
Contact City,State,Zip:		MANTECA, CA 95337-4302
Contact Telephone:		209-456-8473
Contact Fax:		209-923-8990
Contact Email:		HGROVE@CI.MANTECA.CA.US
Contact Title:		Not reported
EPA Region:		09
Land Type:		Not reported
Federal Waste Generator Description:		Not a generator, verified
Non-Notifier:		Not reported
Biennial Report Cycle:		Not reported
Accessibility:		Not reported
Active Site Indicator:		Not reported
State District Owner:		Not reported
State District:		Not reported
Mailing Address:		1001 W CENTER ST
Mailing City,State,Zip:		MANTECA, CA 95337-4302
Owner Name:	Not reported	
Owner Type:		Not reported
Operator Name:	CITY OF MANTECA	
Operator Type:		Other
Short-Term Generator Activity:		No
Importer Activity:		No
Mixed Waste Generator:		No
Transporter Activity:		No
Transfer Facility Activity:		No
Recycler Activity with Storage:		No
Small Quantity On-Site Burner Exemption:		No
Smelting Melting and Refining Furnace Exemption:		No
Underground Injection Control:		No
Off-Site Waste Receipt:		No
Universal Waste Indicator:		No
Universal Waste Destination Facility:		No
Federal Universal Waste:		No
Active Site Fed-Reg Treatment Storage and Disposal Facility:		Not reported
Active Site Converter Treatment storage and Disposal Facility:		Not reported
Active Site State-Reg Treatment Storage and Disposal Facility:		Not reported

CITY OF MANTECA FLEET (Continued) **1024837602**

Active Site State-Reg Handler:	---
Federal Facility Indicator:	Not reported
Hazardous Secondary Material Indicator:	N
Sub-Part K Indicator:	Not reported
Commercial TSD Indicator:	No
Treatment Storage and Disposal Type:	Not reported
2018 GPRA Permit Baseline:	Not on the Baseline
2018 GPRA Renewals Baseline:	Not on the Baseline
Permit Renewals Workload Universe:	Not reported
Permit Workload Universe:	Not reported
Permit Progress Universe:	Not reported
Post-Closure Workload Universe:	Not reported
Closure Workload Universe:	Not reported
202 GPRA Corrective Action Baseline:	No
Corrective Action Workload Universe:	No
Subject to Corrective Action Universe:	No
Non-TSDFs Where RCRA CA has Been Imposed Universe:	No
TSDFs Potentially Subject to CA Under 3004 (u)/(v) Universe:	No
TSDFs Only Subject to CA under Discretionary Auth Universe:	No
Corrective Action Priority Ranking:	No NCAPS ranking
Environmental Control Indicator:	No
Institutional Control Indicator:	No
Human Exposure Controls Indicator:	N/A
Groundwater Controls Indicator:	N/A
Operating TSDF Universe:	Not reported
Full Enforcement Universe:	Not reported
Significant Non-Complier Universe:	No
Unaddressed Significant Non-Complier Universe:	No
Addressed Significant Non-Complier Universe:	No
Significant Non-Complier With a Compliance Schedule Universe:	No
Financial Assurance Required: Not reported	
Handler Date of Last Change:	20210518
Recognized Trader-Importer:	No
Recognized Trader-Exporter:	No
Importer of Spent Lead Acid Batteries:	No
Exporter of Spent Lead Acid Batteries:	No
Recycler Activity Without Storage:	No
Manifest Broker:	No
Sub-Part P Indicator:	No

Handler - Owner Operator:

Owner/Operator Indicator:	Owner
Owner/Operator Name: CITY OF MANTECA	
Legal Status:	Other
Date Became Current:	Not reported
Date Ended Current:	Not reported
Owner/Operator Address:	1001 W CENTER ST
Owner/Operator City,State,Zip:	MANTECA, CA 95337-4302
Owner/Operator Telephone:	209-456-8462
Owner/Operator Telephone Ext:	Not reported
Owner/Operator Fax:	Not reported
Owner/Operator Email:	Not reported
Owner/Operator Indicator:	Operator
Owner/Operator Name: BYRON DECKER	
Legal Status:	Other

CITY OF MANTECA FLEET (Continued) **1024837602**

Date Became Current: Not reported
Date Ended Current: Not reported
Owner/Operator Address: 120 E WETMORE ST
Owner/Operator City,State,Zip: MANTECA, CA 95337
Owner/Operator Telephone: 209-815-7067
Owner/Operator Telephone Ext: Not reported
Owner/Operator Fax: Not reported
Owner/Operator Email: Not reported

Owner/Operator Indicator: Operator
Owner/Operator Name: CITY OF MANTECA
Legal Status: Other
Date Became Current: Not reported
Date Ended Current: Not reported
Owner/Operator Address: 1001 W CENTER ST
Owner/Operator City,State,Zip: MANTECA, CA 95337-4302
Owner/Operator Telephone: 209-456-8462
Owner/Operator Telephone Ext: Not reported
Owner/Operator Fax: Not reported
Owner/Operator Email: Not reported

Historic Generators:
Receive Date: 20130308
Handler Name: CITY OF MANTECA FLEET MAINTENANCE
Federal Waste Generator Description: Not a generator, verified
State District Owner: Not reported
Large Quantity Handler of Universal Waste: No
Recognized Trader Importer: No
Recognized Trader Exporter: No
Spent Lead Acid Battery Importer: No
Spent Lead Acid Battery Exporter: No
Current Record: No
Non Storage Recycler Activity: Not reported
Electronic Manifest Broker: Not reported

Receive Date: 20210517
Handler Name: CITY OF MANTECA FLEET
Federal Waste Generator Description: Not a generator, verified
State District Owner: Not reported
Large Quantity Handler of Universal Waste: No
Recognized Trader Importer: No
Recognized Trader Exporter: No
Spent Lead Acid Battery Importer: No
Spent Lead Acid Battery Exporter: No
Current Record: Yes
Non Storage Recycler Activity: No
Electronic Manifest Broker: No

List of NAICS Codes and Descriptions:
NAICS Code: 811111
NAICS Description: GENERAL AUTOMOTIVE REPAIR

Facility Has Received Notices of Violations:
Violations: No Violations Found

CITY OF MANTECA FLEET (Continued) **1024837602**

Evaluation Action Summary:
Evaluations: No Evaluations Found

Q117 **FLEET MAINTENANCE** **AST** **A100419999**
West **120 E WETMORE ST** **N/A**
1/8-1/4 **MANTECA, CA 95337**
0.152 mi.
804 ft. **Site 2 of 5 in cluster Q**

Relative:
Lower

Actual:
37 ft.

AST:

Name:	FLEET MAINTENANCE
Address:	120 E WETMORE ST
City/Zip:	MANTECA,95337
Certified Unified Program Agencies:	Not reported
Owner:	City of Manteca - Fleet Division
Total Gallons:	Not reported
CERSID:	10609636
Facility ID:	Not reported
Business Name:	CITY OF MANTECA - VEHICLE MAINTENAN
Phone:	209 456-8476
Fax:	Not reported
Mailing Address:	1001 W Center St
Mailing Address City:	Manteca
Mailing Address State:	CA
Mailing Address Zip Code:	95337
Operator Name:	Dave Frank - Superintendent
Operator Phone:	209 456-8476
Owner Phone:	209 456-8450
Owner Mail Address:	1001 W Center St
Owner State:	CA
Owner Zip Code:	95337
Owner Country:	United States
Property Owner Name:	Not reported
Property Owner Phone:	Not reported
Property Owner Mailing Address:	Not reported
Property Owner City:	Not reported
Property Owner Stat :	Not reported
Property Owner Zip Code:	Not reported
Property Owner Country:	Not reported
EPAID:	CAL000383350

Q118 **FLEET MAINTENANCE** **CERS HAZ WASTE** **S121760168**
West **120 E WETMORE ST** **CERS TANKS** **N/A**
1/8-1/4 **MANTECA, CA 95337** **HAZNET**
0.152 mi. **CERS**
804 ft. **Site 3 of 5 in cluster Q** **HWTS**

Relative:
Lower

Actual:
37 ft.

CERS HAZ WASTE:

Name:	FLEET MAINTENANCE
Address:	120 E WETMORE ST
City,State,Zip:	MANTECA, CA 95337
Site ID:	30575
CERS ID:	10609636
CERS Description:	Hazardous Waste Generator

FLEET MAINTENANCE (Continued) **S121760168**

Name: FLEET MAINTENANCE
Address: 120 E WETMORE ST
City,State,Zip: MANTECA, CA 95337
Site ID: 30575
CERS ID: 10609636
CERS Description: RCRA LQ HW Generator

CERS TANKS:
Name: FLEET MAINTENANCE
Address: 120 E WETMORE ST
City,State,Zip: MANTECA, CA 95337
Site ID: 30575
CERS ID: 10609636
CERS Description: Aboveground Petroleum Storage

HAZNET:
Name: CITY OF MANTECA FLEET
Address: 120 E WETMORE ST
Address 2: Not reported
City,State,Zip: MANTECA, CA 95337
Contact: HEATHER GROVE
Telephone: 2094568473
Mailing Name: Not reported
Mailing Address: 245 N UNION RD

Year: 2021
Gepaid: CAL000383350
TSD EPA ID: AZR000521146
CA Waste Code: 352 - Other organic solids
Disposal Method: H141 - Storage, Bulking, And/Or Transfer Off Site--No Treatment/Reovery (H010-H129) Or (H131-H135)
Tons: 0.09

Year: 2020
Gepaid: CAL000383350
TSD EPA ID: AZR000521146
CA Waste Code: 352 - Other organic solids
Disposal Method: H141 - Storage, Bulking, And/Or Transfer Off Site--No Treatment/Reovery (H010-H129) Or (H131-H135)
Tons: 0.1075

Year: 2020
Gepaid: CAL000383350
TSD EPA ID: CA0000084517
CA Waste Code: 134 - Aqueous solution with total organic residues less than 10 percent
Disposal Method: H141 - Storage, Bulking, And/Or Transfer Off Site--No Treatment/Reovery (H010-H129) Or (H131-H135)
Tons: 0.357

Year: 2018
Gepaid: CAL000383350
TSD EPA ID: AZR000515924
CA Waste Code: 352 - Other organic solids
Disposal Method: H141 - Storage, Bulking, And/Or Transfer Off Site--No Treatment/Reovery (H010-H129) Or (H131-H135)

FLEET MAINTENANCE (Continued) **S121760168**

Tons: 0.07000

Year: 2017
Gepaid: CAL000383350
TSD EPA ID: CAD059494310
CA Waste Code: 352 - Other organic solids
Disposal Method: H141 - Storage, Bulking, And/Or Transfer Off Site--No Treatment/Reovery (H010-H129) Or (H131-H135)
Tons: 0.25

Detail Two:
Year: 2020
EM Manifest ID: 0fd7073a-64f8-4404-b591-992672e55b20
Shipment Date: 5/4/2020
Receipt Date: 5/14/2020
Manifest Number: 007461564SKS
Generator EPA ID: CAL000383350
Name: CITY OF MANTECA
Address: 120 E WETMORE ST
Address 2: Not reported
City: MANTECA
Zip: 95337
Telephone: 800-483-3718
Contact: Main Contact
Contact Telephone: 209-239-8450
Transporter 1 EPA ID: TXR000081205
Transporter 1 Emergency Number: Not reported
Transporter 2 EPA ID: MAD039322250
Transporter 2 Emergency Number: Not reported
TSDF EPA ID: CA0000084517
TSDF Name: Safety-Kleen Systems, Inc.
TSDF Address 1: 6000 88th Street
TSDF Address 2: Not reported
TSDF City: Sacramento
TSDF Zip: 95828
TSDF Telephone: 800-483-3718

State:
Year: 2020
EM Manifest ID: 0fd7073a-64f8-4404-b591-992672e55b20
Generator EPA ID: CAL000383350
Shipment Date: 2020-05-04
Manifest Number: 007461564SKS
Line Number: 1
Method Code: H141
Quantity Tons: 0.33600
Quantity Waste: 80.000000
Quantity Unit: G
Number of Containers: 4
Type of Container: Metal drums, barrels, kegs
Quantity Type: Gallons
State Code: 134

Year: 2020
EM Manifest ID: 0fd7073a-64f8-4404-b591-992672e55b20
Generator EPA ID: CAL000383350

FLEET MAINTENANCE (Continued) **S121760168**

Shipment Date: 2020-05-04
Manifest Number: 007461564SKS
Line Number: 2
Method Code: H141
Quantity Tons: 0.02100
Quantity Waste: 5.000000
Quantity Unit: G
Number of Containers: 1
Type of Container: Fiberboard or plastic drums, barrels, kegs
Quantity Type: Gallons
State Code: 134

Year: 2020
EM Manifest ID: 1146139
Shipment Date: 2/25/2020
Receipt Date: 3/7/2020
Manifest Number: 006454059GBF
Generator EPA ID: CAL000383350
Name: CITY OF MANTECA FLEET MAINTENANCE
Address: 1001 W CENTER ST
Address 2: Not reported
City: MANTECA
Zip: 95337
Telephone: 209-456-8462
Contact: Not reported
Contact Telephone: 209-456-8462
Transporter 1 EPA ID: CAR000272302
Transporter 1 Emergency Number: Not reported
Transporter 2 EPA ID: CAR000175422
Transporter 2 Emergency Number: Not reported
TSDF EPA ID: AZR000521146
TSDF Name: YUMA YES 2 WASTE TRANSFER STATION
TSDF Address 1: 6500 S US HIGHWAY 95
TSDF Address 2: Not reported
TSDF City: YUMA
TSDF Zip: 85365
TSDF Telephone: Not reported

State:
Year: 2020
EM Manifest ID: 1146139
Generator EPA ID: CAL000383350
Shipment Date: 2020-02-25
Manifest Number: 006454059GBF
Line Number: 1
Method Code: H141
Quantity Tons: 0.10750
Quantity Waste: 215.000000
Quantity Unit: P
Number of Containers: 1
Type of Container: Metal drums, barrels, kegs
Quantity Type: Pounds
State Code: 352

Detail Two:

FLEET MAINTENANCE (Continued) **S121760168**

Year:	2018
EM Manifest ID:	006101114SKS20171219_D_1
Shipment Date:	12/19/2017
Receipt Date:	1/12/2018
Manifest Number:	006101114SKS
Generator EPA ID:	CAL000383350
Name:	CITY OF MANTECA
Address:	Not reported
Address 2:	Not reported
City:	Not reported
Zip:	Not reported
Telephone:	Not reported
Contact:	Not reported
Contact Telephone:	Not reported
Transporter 1 EPA ID:	TXR000081205
Transporter 1 Emergency Number:	Not reported
Transporter 2 EPA ID:	MAD039322250
Transporter 2 Emergency Number:	Not reported
TSDF EPA ID:	CAD059494310
TSDF Name:	CLEAN HARBORS SAN JOSE
TSDF Address 1:	Not reported
TSDF Address 2:	Not reported
TSDF City:	Not reported
TSDF Zip:	Not reported
TSDF Telephone:	Not reported

State:

Year:	2018
EM Manifest ID:	006101114SKS20171219_D_1
Generator EPA ID:	CAL000383350
Shipment Date:	2017-12-19
Manifest Number:	006101114SKS
Line Number:	1
Method Code:	H141
Quantity Tons:	0.25000
Quantity Waste:	500.000000
Quantity Unit:	P
Number of Containers:	1
Type of Container:	NULL
Quantity Type:	NULL
State Code:	352

Year:	2018
EM Manifest ID:	205401
Shipment Date:	11/8/2018
Receipt Date:	11/20/2018
Manifest Number:	006046255GBF
Generator EPA ID:	CAL000383350
Name:	CITY OF MANTECA FLEET MAINTENANCE
Address:	1001 W. CENTER ST
Address 2:	Not reported
City:	MANTECA
Zip:	95337
Telephone:	209-456-8462
Contact:	Not reported
Contact Telephone:	209-456-8462
Transporter 1 EPA ID:	CAR000272302

FLEET MAINTENANCE (Continued) **S121760168**

Transporter 1 Emergency Number: Not reported
Transporter 2 EPA ID: CAR000175422
Transporter 2 Emergency Number: Not reported
TSDF EPA ID: AZR000515924
TSDF Name: YUMA YES WASTE TRANSFER FACILITY
TSDF Address 1: 2730 E 13TH ST
TSDF Address 2: Not reported
TSDF City: YUMA
TSDF Zip: 85365-1901
TSDF Telephone: Not reported

State:
Year: 2018
EM Manifest ID: 205401
Generator EPA ID: CAL000383350
Shipment Date: 2018-11-08
Manifest Number: 006046255GBF
Line Number: 1
Method Code: H141
Quantity Tons: 0.07000
Quantity Waste: 140.000000
Quantity Unit: P
Number of Containers: 1
Type of Container: Metal drums, barrels, kegs
Quantity Type: Pounds
State Code: 352

Additional Info:
Year: 2017
Gen EPA ID: CAL000383350

Shipment Date: 20171219
Creation Date: 8/24/2018 18:30:22
Receipt Date: 20180112
Manifest ID: 006101114SKS
Trans EPA ID: TXR000081205
Trans Name: SAFETY-KLEEN SYSTEMS INC
Trans 2 EPA ID: MAD039322250
Trans 2 Name: CLEAN HARBORS ENVIRONMENTAL SVC INC
TSDF EPA ID: CAD059494310
Trans Name: CLEAN HARBORS SAN JOSE
TSDF Alt EPA ID: Not reported
TSDF Alt Name: Not reported
Waste Code Description: 352 - Other organic solids
RCRA Code: Not reported
Meth Code: H141 - Storage, Bulking, And/Or Transfer Off Site--No Treatment/Reovery (H010-H129) Or (H131-H135)
Quantity Tons: 0.25
Waste Quantity: 500
Quantity Unit: P
Additional Code 1: Not reported
Additional Code 2: Not reported
Additional Code 3: Not reported
Additional Code 4: Not reported
Additional Code 5: Not reported

FLEET MAINTENANCE (Continued) **S121760168**

CERS:
Name: FLEET MAINTENANCE
Address: 120 E WETMORE ST
City,State,Zip: MANTECA, CA 95337
Site ID: 30575
CERS ID: 10609636
CERS Description: Chemical Storage Facilities

Violations:
Site ID: 30575
Site Name: Fleet Maintenance
Violation Date: 07-24-2018
Citation: 22 CCR 12 66262.12 - California Code of Regulations, Title 22, Chapter 12, Section(s) 66262.12
Violation Description: Failure to obtain an Identification Number prior to treating, storing, disposing of, transporting or offering for transportation any hazardous waste.
Violation Notes: Returned to compliance on 08/08/2018. This facility does not have a valid EPA ID number to manage hazardous waste. ID number CAL000383350 is currently inactive. A hazardous waste generator shall not treat, store, dispose of, transport or offer for transportation, hazardous waste without an EPA ID number. Go to the DTSC web site http://www.dtsc.ca.gov/IDManifest/PERMHWID.cfm for the form to apply for an EPA ID number. Immediately obtain an EPA ID number to manage hazardous waste and submit evidence to the EHD.
Violation Division: San Joaquin County Environmental Health
Violation Program: HW
Violation Source: CERS,

Site ID: 30575
Site Name: Fleet Maintenance
Violation Date: 07-24-2018
Citation: 22 CCR 12 66262.40(a) - California Code of Regulations, Title 22, Chapter 12, Section(s) 66262.40(a)
Violation Description: Failure to keep a copy of each properly signed manifest for at least three years from the date the waste was accepted by the initial transporter. The manifest signed at the time the waste was accepted for transport shall be kept until receiving a signed copy from the designated facility which received the waste.
Violation Notes: Returned to compliance on 08/22/2018. Manifest number 00610114SKS from December 19, 2017 was found without a signed off copy from the destination facility. Hazardous waste generators shall retain copies of all manifests signed off by the destination facility on site for three years and have them readily available for review. If the generator did not receive a copy of the manifest with the handwritten signature of the owner or operator of the facility to which the generator s waste was submitted within 35 days of the date the waste was accepted by the initial transporter, the generator shall contact the transporter and/or the owner or operator of the designated facility to determine the status of the waste. If the generator did not receive a copy of the signed off copy of the manifest within 45 days of the date that the waste was accepted by the initial transporter, the generator shall submit an Exception Report that includes a legible copy of the missing manifest, and a cover letter signed by the generator [Truncated]
Violation Division: San Joaquin County Environmental Health
Violation Program: HW

FLEET MAINTENANCE (Continued) **S121760168**

Violation Source:	CERS,
Site ID:	30575
Site Name:	Fleet Maintenance
Violation Date:	07-24-2018
Citation:	22 CCR 12 66262.42 - California Code of Regulations, Title 22, Chapter 12, Section(s) 66262.42
Violation Description:	Failure to complete the Uniform Hazardous Waste Manifest exception requirements.
Violation Notes:	Returned to compliance on 08/22/2018. Manifest number 00610114SKS from December 19, 2017 was found without a signed off copy from the destination facility. Hazardous waste generators shall retain copies of all manifests signed off by the destination facility on site for three years and have them readily available for review. If the generator did not receive a copy of the manifest with the handwritten signature of the owner or operator of the facility to which the generator s waste was submitted within 35 days of the date the waste was accepted by the initial transporter, the generator shall contact the transporter and/or the owner or operator of the designated facility to determine the status of the waste. If the generator did not receive a copy of the signed off copy of the manifest within 45 days of the date that the waste was accepted by the initial transporter, the generator shall submit an Exception Report that includes a legible copy of the missing manifest, and a cover letter signed by the generator [Truncated]
Violation Division:	San Joaquin County Environmental Health
Violation Program:	HW
Violation Source:	CERS,
Site ID:	30575
Site Name:	Fleet Maintenance
Violation Date:	06-26-2019
Citation:	HSC 6.95 25508(a)(1) - California Health and Safety Code, Chapter 6.95, Section(s) 25508(a)(1)
Violation Description:	Failure to complete and electronically submit a site map with all required content.
Violation Notes:	Returned to compliance on 04/20/2020. The site map was not complete as part of the business plan. The site map is missing loading areas, storm and sewer drains, access and exit points, emergency shutoffs for utilities (water, power, and natural gas), evacuation staging areas, hazardous material handling and storage areas, and emergency response equipment (fire extinguishers, first aid kits, eye wash, and spill kits) locations. A site map shall contain a north orientation, loading areas, internal roads, adjacent streets, storm and sewer drains, access and exit points, emergency shutoffs, evacuation staging areas, hazardous material handling and storage areas, and emergency response equipment. If a site map element is not applicable for your facility then list it on the map and label as NA". Immediately log into the California Environmental Reporting System (CERS) at http://cers.calepa.ca.gov/, upload the correct or updated information, and submit to the EHD for approval.
Violation Division:	San Joaquin County Environmental Health
Violation Program:	HMRRP
Violation Source:	CERS,
Site ID:	30575
Site Name:	Fleet Maintenance

FLEET MAINTENANCE (Continued) **S121760168**

Violation Date:	06-26-2019
Citation:	HSC 6.95 25508(a)(1) - California Health and Safety Code, Chapter 6.95, Section(s) 25508(a)(1)
Violation Description:	Failure to annually review and electronically certify that the business plan is complete and accurate on or before the annual due date.
Violation Notes:	Returned to compliance on 06/26/2019. The business plan information has not been reviewed and resubmitted in the California Environmental Reporting System (CERS) annually. The business plan was submitted late on 5/14/2019 and is missing the inventory section in the submittal. Please make a submittal with all three parts. The hazardous materials inventory shall be submitted by January 15 of each calendar year and may be submitted beginning November 1 of the previous year. This violation was corrected on site.
Violation Division:	San Joaquin County Environmental Health
Violation Program:	HMRRP
Violation Source:	CERS,
Site ID:	30575
Site Name:	Fleet Maintenance
Violation Date:	06-26-2019
Citation:	HSC 6.95 25508(a)(1) - California Health and Safety Code, Chapter 6.95, Section(s) 25508(a)(1)
Violation Description:	Failure to complete and electronically submit hazardous material inventory information for all reportable hazardous materials on site at or above reportable quantities.
Violation Notes:	Returned to compliance on 06/26/2019. The Hazardous Materials Inventory forms for all chemicals were not complete. Obsolete federal hazard categories were found on all chemical form. This information must be current and submitted as part of the business plan. This violation was corrected on site.
Violation Division:	San Joaquin County Environmental Health
Violation Program:	HMRRP
Violation Source:	CERS,
Site ID:	30575
Site Name:	Fleet Maintenance
Violation Date:	07-24-2018
Citation:	22 CCR 12 66262.34(f) - California Code of Regulations, Title 22, Chapter 12, Section(s) 66262.34(f)
Violation Description:	Failure to properly label hazardous waste accumulation containers with the following requirements: "Hazardous Waste", name and address of the generator, physical and chemical characteristics of the Hazardous Waste, and starting accumulation date.
Violation Notes:	Returned to compliance on 08/22/2018. A black metal 55 gallon drum of used paper filters was observed on the east side of the shop without an accumulation start date on the label. All hazardous waste containers shall be marked with the following information: - the words Hazardous Waste - name and address of generator - hazardous properties - physical state - composition (contents) - accumulation start date Immediately label these containers and ensure that all hazardous waste containers are marked with all the required information.
Violation Division:	San Joaquin County Environmental Health
Violation Program:	HW
Violation Source:	CERS,
Site ID:	30575

FLEET MAINTENANCE (Continued) **S121760168**

Site Name: Fleet Maintenance
Violation Date: 07-24-2018
Citation: HSC 6.5 25250.22 - California Health and Safety Code, Chapter 6.5, Section(s) 25250.22
Violation Description: Failure to properly manage used oil and/or fuel filters in accordance with the requirements.
Violation Notes: Returned to compliance on 08/22/2018. One blue metal 55 gallon drum of drained, used oil filters was observed on the east side of the shop without an accumulation start date on the label. Used oil filters shall be drained of free-flowing oil, stored in a closed, rainproof container, labeled as drained used oil filters, and marked with an accumulation start date. Immediately mark the accumulation start date and ensure that all used oil filters are managed in this way.
Violation Division: San Joaquin County Environmental Health
Violation Program: HW
Violation Source: CERS,

Evaluation:
Eval General Type: Compliance Evaluation Inspection
Eval Date: 07-24-2018
Violations Found: Yes
Eval Type: Routine done by local agency
Eval Notes: Complete and submit a copy of the Return to Compliance Certification form to the EHD with a statement documenting the corrective actions that have been or will be taken for each violation, and any supporting paperwork, by August 24, 2018. Inspector provided: Return to Compliance certification, flier for free CUPA classes and information and instructions for obtaining or updating a permanent state ID number Waste Streams Observed: -Used Absorbent -Metal Filters -Paper Filters -Used Antifreeze -Laundered Rags -Parts Washer Fluid -Used Oil -Brake Shavings -Used Lead-Acid Batteries -Brake Cleaner Fluid
Eval Division: San Joaquin County Environmental Health
Eval Program: HW
Eval Source: CERS,

Eval General Type: Compliance Evaluation Inspection
Eval Date: 06-26-2019
Violations Found: Yes
Eval Type: Routine done by local agency
Eval Notes: Complete and submit a copy of the Return to Compliance Certification form to the EHD with a statement documenting the corrective actions that have been or will be taken for each violation, and any supporting paperwork, by 7/26/2019 . Starting September 1, 2018, all in-office CERS help will be provided at EHD hourly rate ($152). To schedule an appointment, please call (209) 468-3420.
Eval Division: San Joaquin County Environmental Health
Eval Program: HMRRP
Eval Source: CERS,

Enforcement Action:
Site ID: 30575
Site Name: Fleet Maintenance
Site Address: 120 E WETMORE ST
Site City: MANTECA
Site Zip: 95337
Enf Action Date: 07-24-2018

FLEET MAINTENANCE (Continued) **S121760168**

Enf Action Type: Notice of Violation (Unified Program)
Enf Action Description: Notice of Violation Issued by the Inspector at the Time of Inspection
Enf Action Notes: Not reported
Enf Action Division: San Joaquin County Environmental Health
Enf Action Program: HW
Enf Action Source: CERS,

Coordinates:
Site ID: 30575
Facility Name: Fleet Maintenance
Env Int Type Code: HWG
Program ID: 10609636
Coord Name: Not reported
Ref Point Type Desc: Center of a facility or station.,
Latitude: 37.793530
Longitude: -121.217410

Affiliation:
Affiliation Type Desc: Facility Mailing Address
Entity Name: Mailing Address
Entity Title: Not reported
Affiliation Address: 1001 W Center St
Affiliation City: Manteca
Affiliation State: CA
Affiliation Country: Not reported
Affiliation Zip: 95337
Affiliation Phone: ,

Affiliation Type Desc: Identification Signer
Entity Name: Avneet Mahil
Entity Title: Solid Waste Supervisor
Affiliation Address: Not reported
Affiliation City: Not reported
Affiliation State: Not reported
Affiliation Country: Not reported
Affiliation Zip: Not reported
Affiliation Phone: ,

Affiliation Type Desc: Legal Owner
Entity Name: City of Manteca - Fleet Division
Entity Title: Not reported
Affiliation Address: 1001 W Center St
Affiliation City: Manteca
Affiliation State: CA
Affiliation Country: United States
Affiliation Zip: 95337
Affiliation Phone: (209) 456-8453,

Affiliation Type Desc: Parent Corporation
Entity Name: CITY OF MANTECA - VEHICLE MAINTENAN
Entity Title: Not reported
Affiliation Address: Not reported
Affiliation City: Not reported
Affiliation State: Not reported
Affiliation Country: Not reported
Affiliation Zip: Not reported

FLEET MAINTENANCE (Continued) **S121760168**

Affiliation Phone: ,

Affiliation Type Desc: CUPA District
Entity Name: San Joaquin Cnty Env Health
Entity Title: Not reported
Affiliation Address: 1868 East Hazelton Avenue
Affiliation City: Stockton
Affiliation State: CA
Affiliation Country: Not reported
Affiliation Zip: 95205-6232
Affiliation Phone: (209) 468-3420,

Affiliation Type Desc: Document Preparer
Entity Name: Avneet Mahil
Entity Title: Not reported
Affiliation Address: Not reported
Affiliation City: Not reported
Affiliation State: Not reported
Affiliation Country: Not reported
Affiliation Zip: Not reported
Affiliation Phone: ,

Affiliation Type Desc: Environmental Contact
Entity Name: Brett Swain
Entity Title: Not reported
Affiliation Address: 1001 W Center St
Affiliation City: Manteca
Affiliation State: CA
Affiliation Country: Not reported
Affiliation Zip: 95337
Affiliation Phone: ,

Affiliation Type Desc: Operator
Entity Name: Joe Cantu - Fleet Maintenance Manager
Entity Title: Not reported
Affiliation Address: Not reported
Affiliation City: Not reported
Affiliation State: Not reported
Affiliation Country: Not reported
Affiliation Zip: Not reported
Affiliation Phone: (209) 456-8453,

HWTS:
Name: CITY OF MANTECA FLEET
Address: 120 E WETMORE ST
Address 2: Not reported
City,State,Zip: MANTECA, CA 95337
EPA ID: CAL000383350
Inactive Date: Not reported
Create Date: 03/08/2013
Last Act Date: Not reported
Mailing Name: Not reported
Mailing Address: 245 N UNION RD
Mailing Address 2: Not reported
Mailing City,State,Zip: MANTECA, CA 953374302
Owner Name: CITY OF MANTECA

FLEET MAINTENANCE (Continued) **S121760168**

Owner Address:	1001 W CENTER ST
Owner Address 2:	Not reported
Owner City,State,Zip:	MANTECA, CA 953374302
Contact Name:	HEATHER GROVE
Contact Address:	1001 W CENTER ST
Contact Address 2:	Not reported
City,State,Zip:	MANTECA, CA 95337
Facility Status:	Active
Facility Type:	PERMANENT
Category:	STATE
Latitude:	37.793268
Longitude:	-121.2157215

NAICS:

EPA ID:	CAL000383350
Create Date:	2013-03-08 10:29:49.830
NAICS Code:	811111
NAICS Description:	General Automotive Repair
Issued EPA ID Date:	2013-03-08 10:29:49.79700
Inactive Date:	Not reported
Facility Name:	CITY OF MANTECA FLEET
Facility Address:	120 E WETMORE ST
Facility Address 2:	Not reported
Facility City:	MANTECA
Facility County:	Not reported
Facility State:	CA
Facility Zip:	95337

R119 **MANTECA SHELL** **CERS TANKS** **S107621004**
NE **824 E YOSEMITE AVE** **EMI** **N/A**
1/8-1/4 **MANTECA, CA 95336** **CERS**
0.155 mi. **HWTS**
818 ft. **Site 1 of 8 in cluster R**

Relative: Higher
Actual: 40 ft.

CERS TANKS:

Name:	DIAMOND GAS AND FOOD MART
Address:	824 E YOSEMITE AVE
City,State,Zip:	MANTECA, CA 95336
Site ID:	145678
CERS ID:	10181295
CERS Description:	Underground Storage Tank

EMI:

Name:	GAS DEPOT
Address:	824 E YOSEMITE AVE
City,State,Zip:	MANTECA, CA 95336
Year:	2004
County Code:	39
Air Basin:	SJV
Facility ID:	141
Air District Name:	SJU
SIC Code:	5541
Air District Name:	SAN JOAQUIN VALLEY UNIFIED APCD
Community Health Air Pollution Info System:	Not reported
Consolidated Emission Reporting Rule:	Not reported
Total Organic Hydrocarbon Gases Tons/Yr:	0.477828667
Reactive Organic Gases Tons/Yr:	0.47545

MANTECA SHELL (Continued) **S107621004**

Carbon Monoxide Emissions Tons/Yr: 0
NOX - Oxides of Nitrogen Tons/Yr: 0
SOX - Oxides of Sulphur Tons/Yr: 0
Particulate Matter Tons/Yr: 0
Part. Matter 10 Micrometers and Smllr Tons/Yr: 0

Name: GAS DEPOT
Address: 824 E YOSEMITE AVE
City,State,Zip: MANTECA, CA 95336
Year: 2005
County Code: 39
Air Basin: SJV
Facility ID: 141
Air District Name: SJU
SIC Code: 5541
Air District Name: SAN JOAQUIN VALLEY UNIFIED APCD
Community Health Air Pollution Info System: Not reported
Consolidated Emission Reporting Rule: Not reported
Total Organic Hydrocarbon Gases Tons/Yr: .4778286673994869287
Reactive Organic Gases Tons/Yr: .47545
Carbon Monoxide Emissions Tons/Yr: 0
NOX - Oxides of Nitrogen Tons/Yr: 0
SOX - Oxides of Sulphur Tons/Yr: 0
Particulate Matter Tons/Yr: 0
Part. Matter 10 Micrometers and Smllr Tons/Yr: 0

Name: GAS DEPOT
Address: 824 E YOSEMITE AVE
City,State,Zip: MANTECA, CA 95336
Year: 2006
County Code: 39
Air Basin: SJV
Facility ID: 141
Air District Name: SJU
SIC Code: 5541
Air District Name: SAN JOAQUIN VALLEY UNIFIED APCD
Community Health Air Pollution Info System: Not reported
Consolidated Emission Reporting Rule: Not reported
Total Organic Hydrocarbon Gases Tons/Yr: .3478951443193503993
Reactive Organic Gases Tons/Yr: .346055
Carbon Monoxide Emissions Tons/Yr: 0
NOX - Oxides of Nitrogen Tons/Yr: 0
SOX - Oxides of Sulphur Tons/Yr: 0
Particulate Matter Tons/Yr: 0
Part. Matter 10 Micrometers and Smllr Tons/Yr: 0

Name: GAS DEPOT
Address: 824 E YOSEMITE AVE
City,State,Zip: MANTECA, CA 95691
Year: 2007
County Code: 39
Air Basin: SJV
Facility ID: 141
Air District Name: SJU
SIC Code: 5541
Air District Name: SAN JOAQUIN VALLEY UNIFIED APCD
Community Health Air Pollution Info System: Not reported

MANTECA SHELL (Continued) **S107621004**

Consolidated Emission Reporting Rule:	Not reported
Total Organic Hydrocarbon Gases Tons/Yr:	.4050122575658109127
Reactive Organic Gases Tons/Yr:	.40287
Carbon Monoxide Emissions Tons/Yr:	0
NOX - Oxides of Nitrogen Tons/Yr:	0
SOX - Oxides of Sulphur Tons/Yr:	0
Particulate Matter Tons/Yr:	0
Part. Matter 10 Micrometers and Smllr Tons/Yr:	0

Name:	MANTECA SHELL
Address:	824 E YOSEMITE AVE
City,State,Zip:	MANTECA, CA 95336
Year:	2008
County Code:	39
Air Basin:	SJV
Facility ID:	141
Air District Name:	SJU
SIC Code:	5541
Air District Name:	SAN JOAQUIN VALLEY UNIFIED APCD
Community Health Air Pollution Info System:	Not reported
Consolidated Emission Reporting Rule:	Not reported
Total Organic Hydrocarbon Gases Tons/Yr:	.0267170683888306929
Reactive Organic Gases Tons/Yr:	.026572
Carbon Monoxide Emissions Tons/Yr:	0
NOX - Oxides of Nitrogen Tons/Yr:	0
SOX - Oxides of Sulphur Tons/Yr:	0
Particulate Matter Tons/Yr:	0
Part. Matter 10 Micrometers and Smllr Tons/Yr:	0

Name:	MANTECA SHELL
Address:	824 E YOSEMITE AVE
City,State,Zip:	MANTECA, CA 95336
Year:	2009
County Code:	39
Air Basin:	SJV
Facility ID:	141
Air District Name:	SJU
SIC Code:	5541
Air District Name:	SAN JOAQUIN VALLEY UNIFIED APCD
Community Health Air Pollution Info System:	Not reported
Consolidated Emission Reporting Rule:	Not reported
Total Organic Hydrocarbon Gases Tons/Yr:	0.0267170683888306
Reactive Organic Gases Tons/Yr:	2.6571999999999998E-2
Carbon Monoxide Emissions Tons/Yr:	0
NOX - Oxides of Nitrogen Tons/Yr:	0
SOX - Oxides of Sulphur Tons/Yr:	0
Particulate Matter Tons/Yr:	0
Part. Matter 10 Micrometers and Smllr Tons/Yr:	0

Name:	MANTECA SHELL
Address:	824 E YOSEMITE AVE
City,State,Zip:	MANTECA, CA 95336
Year:	2010
County Code:	39
Air Basin:	SJV
Facility ID:	141
Air District Name:	SJU

MANTECA SHELL (Continued) **S107621004**

SIC Code:	5541
Air District Name:	SAN JOAQUIN VALLEY UNIFIED APCD
Community Health Air Pollution Info System:	Not reported
Consolidated Emission Reporting Rule:	Not reported
Total Organic Hydrocarbon Gases Tons/Yr:	0.0267170683888306
Reactive Organic Gases Tons/Yr:	2.6571999999999998E-2
Carbon Monoxide Emissions Tons/Yr:	0
NOX - Oxides of Nitrogen Tons/Yr:	0
SOX - Oxides of Sulphur Tons/Yr:	0
Particulate Matter Tons/Yr:	0
Part. Matter 10 Micrometers and Smllr Tons/Yr:	0

Name:	MANTECA SHELL
Address:	824 E YOSEMITE AVE
City,State,Zip:	MANTECA, CA 95336
Year:	2013
County Code:	39
Air Basin:	SJV
Facility ID:	141
Air District Name:	SJU
SIC Code:	5541
Air District Name:	SAN JOAQUIN VALLEY UNIFIED APCD
Community Health Air Pollution Info System:	Not reported
Consolidated Emission Reporting Rule:	Not reported
Total Organic Hydrocarbon Gases Tons/Yr:	0.026572
Reactive Organic Gases Tons/Yr:	0.026572
Carbon Monoxide Emissions Tons/Yr:	0
NOX - Oxides of Nitrogen Tons/Yr:	0
SOX - Oxides of Sulphur Tons/Yr:	0
Particulate Matter Tons/Yr:	0
Part. Matter 10 Micrometers and Smllr Tons/Yr:	0

Name:	QUICK & EASY FOOD MART (ZAFAR KHAN)
Address:	824 E YOSEMITE AVE
City,State,Zip:	MANTECA, CA 95336
Year:	2014
County Code:	39
Air Basin:	SJV
Facility ID:	141
Air District Name:	SJU
SIC Code:	5541
Air District Name:	SAN JOAQUIN VALLEY APCD
Community Health Air Pollution Info System:	Not reported
Consolidated Emission Reporting Rule:	Not reported
Total Organic Hydrocarbon Gases Tons/Yr:	0.026572
Reactive Organic Gases Tons/Yr:	0.026572
Carbon Monoxide Emissions Tons/Yr:	0
NOX - Oxides of Nitrogen Tons/Yr:	0
SOX - Oxides of Sulphur Tons/Yr:	0
Particulate Matter Tons/Yr:	0
Part. Matter 10 Micrometers and Smllr Tons/Yr:	0

Name:	JITENDER PAL SINGH
Address:	824 E YOSEMITE AVE
City,State,Zip:	MANTECA, CA 95336
Year:	2015
County Code:	39

MANTECA SHELL (Continued) **S107621004**

Air Basin:	SJV
Facility ID:	141
Air District Name:	SJU
SIC Code:	5541
Air District Name:	SAN JOAQUIN VALLEY APCD
Community Health Air Pollution Info System:	Not reported
Consolidated Emission Reporting Rule:	Not reported
Total Organic Hydrocarbon Gases Tons/Yr:	0.026572
Reactive Organic Gases Tons/Yr:	0.026572
Carbon Monoxide Emissions Tons/Yr:	0
NOX - Oxides of Nitrogen Tons/Yr:	0
SOX - Oxides of Sulphur Tons/Yr:	0
Particulate Matter Tons/Yr:	0
Part. Matter 10 Micrometers and Smllr Tons/Yr:	0

Name:	JITENDER PAL SINGH
Address:	824 E YOSEMITE AVE
City,State,Zip:	MANTECA, CA 95336
Year:	2016
County Code:	39
Air Basin:	SJV
Facility ID:	141
Air District Name:	SJU
SIC Code:	5541
Air District Name:	SAN JOAQUIN VALLEY APCD
Community Health Air Pollution Info System:	Not reported
Consolidated Emission Reporting Rule:	Not reported
Total Organic Hydrocarbon Gases Tons/Yr:	0.026572
Reactive Organic Gases Tons/Yr:	0.026572
Carbon Monoxide Emissions Tons/Yr:	Not reported
NOX - Oxides of Nitrogen Tons/Yr:	Not reported
SOX - Oxides of Sulphur Tons/Yr:	Not reported
Particulate Matter Tons/Yr:	Not reported
Part. Matter 10 Micrometers and Smllr Tons/Yr:	Not reported

Name:	JITENDER PAL SINGH
Address:	824 E YOSEMITE AVE
City,State,Zip:	MANTECA, CA 95336
Year:	2017
County Code:	39
Air Basin:	SJV
Facility ID:	141
Air District Name:	SJU
SIC Code:	5541
Air District Name:	SAN JOAQUIN VALLEY APCD
Community Health Air Pollution Info System:	Not reported
Consolidated Emission Reporting Rule:	Not reported
Total Organic Hydrocarbon Gases Tons/Yr:	0.026572
Reactive Organic Gases Tons/Yr:	0.026572
Carbon Monoxide Emissions Tons/Yr:	Not reported
NOX - Oxides of Nitrogen Tons/Yr:	Not reported
SOX - Oxides of Sulphur Tons/Yr:	Not reported
Particulate Matter Tons/Yr:	Not reported
Part. Matter 10 Micrometers and Smllr Tons/Yr:	Not reported

Name:	JITENDER PAL SINGH
Address:	824 E YOSEMITE AVE

MANTECA SHELL (Continued) **S107621004**

City,State,Zip:	MANTECA, CA 95336
Year:	2018
County Code:	39
Air Basin:	SJV
Facility ID:	141
Air District Name:	SJU
SIC Code:	5541
Air District Name:	SAN JOAQUIN VALLEY APCD
Community Health Air Pollution Info System:	Not reported
Consolidated Emission Reporting Rule:	Not reported
Total Organic Hydrocarbon Gases Tons/Yr:	0.026572
Reactive Organic Gases Tons/Yr:	0.026572
Carbon Monoxide Emissions Tons/Yr:	Not reported
NOX - Oxides of Nitrogen Tons/Yr:	Not reported
SOX - Oxides of Sulphur Tons/Yr:	Not reported
Particulate Matter Tons/Yr:	Not reported
Part. Matter 10 Micrometers and Smllr Tons/Yr:	Not reported

Name:	QUICK SERVE
Address:	824 E YOSEMITE AVE
City,State,Zip:	MANTECA, CA 95336
Year:	2019
County Code:	39
Air Basin:	SJV
Facility ID:	141
Air District Name:	SJU
SIC Code:	5541
Air District Name:	SAN JOAQUIN VALLEY APCD
Community Health Air Pollution Info System:	Not reported
Consolidated Emission Reporting Rule:	Not reported
Total Organic Hydrocarbon Gases Tons/Yr:	0.026572
Reactive Organic Gases Tons/Yr:	0.026572
Carbon Monoxide Emissions Tons/Yr:	Not reported
NOX - Oxides of Nitrogen Tons/Yr:	Not reported
SOX - Oxides of Sulphur Tons/Yr:	Not reported
Particulate Matter Tons/Yr:	Not reported
Part. Matter 10 Micrometers and Smllr Tons/Yr:	Not reported

Name:	QUICK SERVE
Address:	824 E YOSEMITE AVE
City,State,Zip:	MANTECA, CA 95336
Year:	2020
County Code:	39
Air Basin:	SJV
Facility ID:	141
Air District Name:	SJU
SIC Code:	5541
Air District Name:	SAN JOAQUIN VALLEY APCD
Community Health Air Pollution Info System:	Not reported
Consolidated Emission Reporting Rule:	Not reported
Total Organic Hydrocarbon Gases Tons/Yr:	0.026572
Reactive Organic Gases Tons/Yr:	0.026572
Carbon Monoxide Emissions Tons/Yr:	Not reported
NOX - Oxides of Nitrogen Tons/Yr:	Not reported
SOX - Oxides of Sulphur Tons/Yr:	Not reported
Particulate Matter Tons/Yr:	Not reported
Part. Matter 10 Micrometers and Smllr Tons/Yr:	Not reported

MANTECA SHELL (Continued) **S107621004**

CERS:

Name:	DIAMOND GAS AND FOOD MART
Address:	824 E YOSEMITE AVE
City,State,Zip:	MANTECA, CA 95336
Site ID:	145678
CERS ID:	10181295
CERS Description:	Chemical Storage Facilities

Violations:

Site ID:	145678
Site Name:	Diamond Gas and Food Mart
Violation Date:	06-04-2019
Citation:	23 CCR 16 2715(c)(4) - California Code of Regulations, Title 23, Chapter 16, Section(s) 2715(c)(4)
Violation Description:	Failure to maintain a list of employees trained by the designated operator on-site or off-site at a readily available location, if approved by the UPA. For training that occurs on or after October 1, 2018, failure to maintain a copy of the "Facility Employee Training Certificate" on-site or off-site at a readily available location, if approved by the UPA.
Violation Notes:	Returned to compliance on 12/07/2020. "Facility Employee Training Certificate" dated 2/28/19 was found on site without the signature from the Designated Operator. Furhtermore Noorullah Fnu and Manpreet Singh started working in the facility in May 2019 and April 2019 and are yet to be trained byt the DO. All site employees must be trained prior to taking responsibility as a facility employee if after October 1, 2018, or within 30 days of hire if prior to October 1, 2018. The "Facility Employee Training Certificate" shall contain accurate information for all employees trained. Update the "Facility Employee Training Certificate" to contain the accurate information and submit a copy of the updated form to the EHD.
Violation Division:	San Joaquin County Environmental Health
Violation Program:	UST
Violation Source:	CERS,

Site ID:	145678
Site Name:	Diamond Gas and Food Mart
Violation Date:	07-24-2018
Citation:	HSC 6.95 25508(a)(1) - California Health and Safety Code, Chapter 6.95, Section(s) 25508(a)(1)
Violation Description:	Failure to establish and electronically submit an adequate emergency response plan and procedures for a release or threatened release of a hazardous material.
Violation Notes:	Returned to compliance on 06/14/2021. The emergency response procedures were not complete. The emergency response procedures are missing the local Unified Program Agency (UPA) phone number witch is 209-468-3420. Please fill out all sections in the emergency response and contingency plan. A business plan shall include the following emergency response procedures for a release or threatened release of hazardous materials, including, but not limited to, the following: - immediate notification of local emergency personnel and the Environmental Health Department (EHD) - procedures for the mitigation of a release or threatened release to minimize any potential harm or damage to persons, property, or the environment - evacuation plans and procedures, including immediate notice, for the site Immediately log into the California Environmental Reporting System (CERS) at http://cers.calepa.ca.gov/, upload the correct or updated information,

MANTECA SHELL (Continued) **S107621004**

	and submit to the EHD for approval.
Violation Division:	San Joaquin County Environmental Health
Violation Program:	HMRRP
Violation Source:	CERS,
Site ID:	145678
Site Name:	Diamond Gas and Food Mart
Violation Date:	06-30-2014
Citation:	HSC 6.7 Multiple Sections - California Health and Safety Code, Chapter 6.7, Section(s) Multiple Sections
Violation Description:	UST Program - Administration/Documentation - General
Violation Notes:	Returned to compliance on 11/12/2014.
Violation Division:	San Joaquin County Environmental Health
Violation Program:	UST
Violation Source:	CERS,
Site ID:	145678
Site Name:	Diamond Gas and Food Mart
Violation Date:	06-26-2017
Citation:	HSC 6.7 25284 - California Health and Safety Code, Chapter 6.7, Section(s) 25284
Violation Description:	Failure to obtain a valid permit to operate from the CUPA.
Violation Notes:	Returned to compliance on 06/07/2018. A permit to operate the UST system has not been issued. No person may own or operate an UST unless a permit for its operation has been issued by the local agency to the owner or operator of the UST system. Immediately obtain a permit to operate a UST system from the EHD.
Violation Division:	San Joaquin County Environmental Health
Violation Program:	UST
Violation Source:	CERS,
Site ID:	145678
Site Name:	Diamond Gas and Food Mart
Violation Date:	06-30-2014
Citation:	HSC 6.7 Multiple Sections - California Health and Safety Code, Chapter 6.7, Section(s) Multiple Sections
Violation Description:	UST Program - Design/Construction - General
Violation Notes:	Returned to compliance on 06/30/2014.
Violation Division:	San Joaquin County Environmental Health
Violation Program:	UST
Violation Source:	CERS,
Site ID:	145678
Site Name:	Diamond Gas and Food Mart
Violation Date:	06-03-2021
Citation:	23 CCR 16 2712(b)(2) - California Code of Regulations, Title 23, Chapter 16, Section(s) 2712(b)(2)
Violation Description:	Failure to maintain monitoring records for release detection and/or maintain records of appropriate follow-up actions.
Violation Notes:	OBSERVATION: Maintenance and monitoring records for the last three years were not found on site. - The 2019 and 2020 Monitoring system certification test results were not found on site during the inspection. - The 2018 Overfill prevention test results were not found on site during the inspection. - The 2019 Secondary containment test results were not found on site during the inspection. REGULATION GUIDANCE: These records shall be maintained on site for at least three years. Monitoring records include: (1) date and time of all monitoring

MANTECA SHELL (Continued) **S107621004**

or sampling; (2) monitoring equipment calibration and maintenance records; (3) results of any visual observations; (4) results of sample analysis performed a lab or in the field; (5) logs of all readings of gauges or other monitoring equipment, ground water elevations, or other test results; (6) results of inventory readings and reconciliations. CORRECTIVE ACTION: Immediately locate and maintain all missing maintenance and monitoring recor

Violation Division: San Joaquin County Environmental Health
Violation Program: UST
Violation Source: CERS,

Site ID: 145678
Site Name: Diamond Gas and Food Mart
Violation Date: 06-04-2019
Citation: HSC 6.7 25291(a)(1) - California Health and Safety Code, Chapter 6.7, Section(s) 25291(a)(1)
Violation Description: Failure to construct, operate, and maintain primary containment as product-tight.
Violation Notes: Returned to compliance on 12/07/2020. In UDC 7/8, 91 product fuel meter was observed to leaking, indicating a leak in the primary piping. All primary containment for the UST system must be tight. Immediately have a properly licensed, trained, and certified contractor repair or replace the failed component under permit and inspection of the EHD.
Violation Division: San Joaquin County Environmental Health
Violation Program: UST
Violation Source: CERS,

Site ID: 145678
Site Name: Diamond Gas and Food Mart
Violation Date: 06-30-2014
Citation: HSC 6.7 Multiple Sections - California Health and Safety Code, Chapter 6.7, Section(s) Multiple Sections
Violation Description: UST Program - Operations/Maintenance - General
Violation Notes: Returned to compliance on 11/12/2014.
Violation Division: San Joaquin County Environmental Health
Violation Program: UST
Violation Source: CERS,

Site ID: 145678
Site Name: Diamond Gas and Food Mart
Violation Date: 06-26-2017
Citation: 23 CCR 16 2712 - California Code of Regulations, Title 23, Chapter 16, Section(s) 2712
Violation Description: Failure to comply with any of the applicable requirements of the permit issued for the operation of the UST system.
Violation Notes: Returned to compliance on 07/06/2017. According to the Environmental Health Department (EHD) records, escrow closed for this business on 4/3/2017. The permitting documentation was not changed within 30 days of escrow. Immediatly send the proper documentaion to the EHD.
Violation Division: San Joaquin County Environmental Health
Violation Program: UST
Violation Source: CERS,

Site ID: 145678
Site Name: Diamond Gas and Food Mart
Violation Date: 06-04-2019

MANTECA SHELL (Continued) **S107621004**

Citation:	23 CCR 16 2712(i) - California Code of Regulations, Title 23, Chapter 16, Section(s) 2712(i)
Violation Description:	Failure to have current UST Monitoring Plan available on site.
Violation Notes:	Returned to compliance on 06/04/2019. An approved copy of the monitoring plans were not available for inspection. A copy of these plans shall be accessible on site at all times. The operator made the corrections to the monitoring plan and retained a copy on site.
Violation Division:	San Joaquin County Environmental Health
Violation Program:	UST
Violation Source:	CERS,
Site ID:	145678
Site Name:	Diamond Gas and Food Mart
Violation Date:	06-25-2015
Citation:	HSC 6.75 25299.30-25299.34 - California Health and Safety Code, Chapter 6.75, Section(s) 25299.30-25299.34
Violation Description:	Failure to submit and maintain complete and current Certification of Financial Responsibility or other mechanism of financial assurance.
Violation Notes:	Returned to compliance on 09/18/2015. Financial responsibility documents have not been submitted to the EHD. Current financial responsibility documents are required to be submitted annually. Immediately log into the California Environmental Reporting System (CERS) at http://cers.calepa.ca.gov/, and upload the required documents.
Violation Division:	San Joaquin County Environmental Health
Violation Program:	UST
Violation Source:	CERS,
Site ID:	145678
Site Name:	Diamond Gas and Food Mart
Violation Date:	06-02-2020
Citation:	23 CCR 16 2716(e) - California Code of Regulations, Title 23, Chapter 16, Section(s) 2716(e)
Violation Description:	For designated operator (DO) monthly inspections conducted before October 1, 2018, failure to comply with one or more of the following requirements: Be performed by an ICC certified DO. Inspect monthly alarm history report, check that alarms are documented and responded to appropriately, and attach a copy. Inspect for the presence of liquid/debris in spill containers. Inspect for the presence of liquid/debris in under dispenser containment (UDC) and ensure that the monitoring equipment is positioned correctly. Inspect for liquid or debris in containment sumps where an alarm occurred with no service visit. Check that all testing and maintenance has been completed and documented. Verify that all facility employees have been trained in accordance with 23 CCR 2715(c). For designated operator (DO) 30 day inspections conducted on and after October 1, 2018, failure to conduct the designated UST operator visual inspection at least once every 30 days.
Violation Notes:	Returned to compliance on 03/08/2021. OBSERVATION: The designated operator inspections for the following months were performed more than 30 days after the previous inspection: - Initial inspection on 08/13/2019, next inspection performed on 10/11/2019 (58 DAYS BETWEEN THE 2 DATES] days) REGULATION GUIDANCE: The designated operator visual inspections shall be conducted within 30 days or less of the previous inspection. CORRECTIVE ACTION: Ensure that all designated operator inspections are performed within the required time frames.
Violation Division:	San Joaquin County Environmental Health

MANTECA SHELL (Continued) **S107621004**

Violation Program: UST
Violation Source: CERS,

Site ID: 145678
Site Name: Diamond Gas and Food Mart
Violation Date: 06-25-2015
Citation: 23 CCR 16 2711(a)(8) - California Code of Regulations, Title 23, Chapter 16, Section(s) 2711(a)(8)
Violation Description: Failure to submit, obtain approval, or maintain a complete/accurate plot plan.
Violation Notes: Returned to compliance on 09/18/2015. An accurate UST Monitoring Site Plan was not submitted. A site plan must be submitted identifying the locations where monitoring will be performed. Immediately log into the California Environmental Reporting System (CERS) at http://cers.calepa.ca.gov/ and upload a copy of the UST Monitoring Site Plan.
Violation Division: San Joaquin County Environmental Health
Violation Program: UST
Violation Source: CERS,

Site ID: 145678
Site Name: Diamond Gas and Food Mart
Violation Date: 06-03-2021
Citation: 23 CCR 16 2712(f) - California Code of Regulations, Title 23, Chapter 16, Section(s) 2712(f)
Violation Description: Failure to implement the corrections specified in the inspection report within 30 days of receiving an inspection report from either the UPA or special inspector.
Violation Notes: OBSERVATION: An inspection was last done on 06/02/2020 and an inspection report was issued identifying information to be submitted to bring this site into compliance. This information was required to be submitted by 07/02/2020. This information was received 02/08/2021 seven months late resulting in a non-compliant status for this facility. REGULATION GUIDANCE: An operator that receives an inspection report shall have 30 days to implement the corrections specified in the inspection report and comply with permit conditions. The corrective action shall include all of the recommendations made in the report. The operator shall submit a written response that includes a statement documenting corrective actions taken or proposing corrective actions which will be taken. CORRECTIVE ACTION: Ensure that a written response documenting corrective actions taken or proposed is submitted and all corrections implemented within 30 days of receiving an inspection report.
Violation Division: San Joaquin County Environmental Health
Violation Program: UST
Violation Source: CERS,

Site ID: 145678
Site Name: Diamond Gas and Food Mart
Violation Date: 06-30-2014
Citation: HSC 6.7 Multiple Sections - California Health and Safety Code, Chapter 6.7, Section(s) Multiple Sections
Violation Description: UST Program - Administration/Documentation - General
Violation Notes: Returned to compliance on 07/30/2014.
Violation Division: San Joaquin County Environmental Health
Violation Program: UST
Violation Source: CERS,

MANTECA SHELL (Continued) **S107621004**

Site ID: 145678
Site Name: Diamond Gas and Food Mart
Violation Date: 06-04-2019
Citation: 23 CCR 16 2641(h) - California Code of Regulations, Title 23, Chapter 16, Section(s) 2641(h)
Violation Description: Failure to have an approved UST Monitoring Plan.
Violation Notes: Returned to compliance on 06/04/2019. The monitoring plan is not current and/or not approved by the EHD. For all tanks, under the section labeled, "Under Dispenser Containment (UDC) Monitoring," UDC Monitoring Stops Flow of Product at Dispenser currently indicates "Yes." during the field inspection it was observed that the sensor in the UDC stops the flow at the STP and not the UDC. The operator logged into CERS, make the necessary changes, and submit for review by the EHD.
Violation Division: San Joaquin County Environmental Health
Violation Program: UST
Violation Source: CERS,

Site ID: 145678
Site Name: Diamond Gas and Food Mart
Violation Date: 06-11-2018
Citation: 23 CCR 16 2712(i) - California Code of Regulations, Title 23, Chapter 16, Section(s) 2712(i)
Violation Description: Failure to have current UST Monitoring Plan available on site.
Violation Notes: Returned to compliance on 06/11/2018. An approved copy of the monitoring plans were not available for inspection. A copy of these plans shall be accessible on site at all times. Immediately locate and retain a copy on site. The operator Mushtaq Omar was able to log onto CERS to show me the monitoring plan to correct this while the inspector was on site. This was corrected on site.
Violation Division: San Joaquin County Environmental Health
Violation Program: UST
Violation Source: CERS,

Site ID: 145678
Site Name: Diamond Gas and Food Mart
Violation Date: 06-04-2019
Citation: 23 CCR 16 2665(b) - California Code of Regulations, Title 23, Chapter 16, Section(s) 2665(b)
Violation Description: "Failure to submit a copy of the overfill prevention equipment inspection results on the Overfill Prevention Equipment Inspection Report Form to the UPA within 30 days after the inspection. "
Violation Notes: Returned to compliance on 12/07/2020. Overfill prevention equipment inspection report was performed on 10/9/18. An Overfill prevention equipment inspection report form was submitted to the EHD in January 2019, over two months late. A copy of the test report must be submitted within 30 days of the test. Ensure test results are submitted within 30 days from the day of testing.
Violation Division: San Joaquin County Environmental Health
Violation Program: UST
Violation Source: CERS,

Site ID: 145678
Site Name: Diamond Gas and Food Mart
Violation Date: 06-02-2020
Citation: 23 CCR 16 2712(f) - California Code of Regulations, Title 23, Chapter 16, Section(s) 2712(f)

MANTECA SHELL (Continued) **S107621004**

Violation Description:	Failure to implement the corrections specified in the inspection report within 30 days of receiving an inspection report from either the UPA or special inspector.
Violation Notes:	Returned to compliance on 03/08/2021. OBSERVATION: An inspection was last done on 6/4/2019 and an inspection report was issued identifying information to be submitted to bring this site into compliance. This information was required to be submitted by 07/04/2019 This information has not been received resulting in a non-compliant status for this facility. REGULATION GUIDANCE: An operator that receives an inspection report shall have 30 days to implement the corrections specified in the inspection report and comply with permit conditions. The corrective action shall include all of the recommendations made in the report. The operator shall submit a written response that includes a statement documenting corrective actions taken or proposing corrective actions which will be taken. CORRECTIVE ACTION: Ensure that a written response documenting corrective actions taken or proposed is submitted and all corrections implemented within 30 days of receiving an inspection report.
Violation Division:	San Joaquin County Environmental Health
Violation Program:	UST
Violation Source:	CERS,
Site ID:	145678
Site Name:	Diamond Gas and Food Mart
Violation Date:	06-02-2020
Citation:	HSC 6.7 Multiple - California Health and Safety Code, Chapter 6.7, Section(s) Multiple
Violation Description:	UST Program -General - Must include violation description, proper statute and regulation citation in the "comment" section.
Violation Notes:	Returned to compliance on 06/02/2020. OBSERVATION: Liquid was observed in the 87 STP sump. REGULATION GUIDANCE: If water could enter into the secondary containment by precipitation or infiltration, it must be removed and disposed of properly. CORRECTIVE ACTION: The service technician removed approximately halve a gallon of liquid from the 87 STP sump . Ensure that all sumps and annular spaces are maintained free of liquid. This was corrected on site.
Violation Division:	San Joaquin County Environmental Health
Violation Program:	UST
Violation Source:	CERS,
Site ID:	145678
Site Name:	Diamond Gas and Food Mart
Violation Date:	06-03-2021
Citation:	HSC 6.5 25250.22 - California Health and Safety Code, Chapter 6.5, Section(s) 25250.22
Violation Description:	Failure to properly manage used oil and/or fuel filters in accordance with the requirements.
Violation Notes:	OBSERVATION: This facility generates drained used metal oil or fuel filters. A complete three year bill of lading record for used filter recycling was not observed during the inspection. REGULATION GUIDANCE: Persons generating, transporting, or receiving used drained metal oil or fuel filters shall use a bill of lading to record the transfer of used filters. Bills of lading must indicate generator, transporter, and receiving company names, addresses, telephone numbers, the quantity and size of used filter containers transferred, and the date of transfer. A copy of each bill of lading must be kept on the premises of the generator, transporter, and receiving facility where

MANTECA SHELL (Continued) **S107621004**

the used filters were handled. Copies of bills of lading shall be kept for a period of three years. CORRECTIVE ACTION: Immediately obtain all missing bill of lading recycling records that can be found. Used, drained, metal filters not stored, handled and disposed of according to this section are regulated as

Violation Division: San Joaquin County Environmental Health
Violation Program: HW
Violation Source: CERS,

Site ID: 145678
Site Name: Diamond Gas and Food Mart
Violation Date: 06-26-2017
Citation: 23 CCR 16 2715(f) - California Code of Regulations, Title 23, Chapter 16, Section(s) 2715(f)
Violation Description: Failure to have at least one employee present during operating hours that has been trained in the proper operation and maintenance of the UST system by a designated operator (DO).
Violation Notes: Returned to compliance on 07/06/2017. The designated operator employee training for Khalilullah Noorulhuda was not documented in the training log. The designated operator shall train facility employees for which he or she is responsible in the proper operation and maintenance of the UST system once every 12 months. The training shall include, but is not limited to: 1. Operation of the UST system in a manner consistent with the facility s best management practices 2. Employee s role with regard to monitoring equipment as specified in the facility s monitoring plan 3. Employee s role with regard to spills and overfills as specified in the facility s response plan 4. Name of the contact person(s) for emergencies and monitoring equipment alarms Ensure that employees have been trained by the designated operator, maintain the list on site, and submit a copy of the training records to the EHD.
Violation Division: San Joaquin County Environmental Health
Violation Program: UST
Violation Source: CERS,

Site ID: 145678
Site Name: Diamond Gas and Food Mart
Violation Date: 06-04-2019
Citation: 23 CCR 16 2637.1(e) - California Code of Regulations, Title 23, Chapter 16, Section(s) 2637.1(e)
Violation Description: Failure to submit a copy of the spill containment test results on the Spill Container Testing Report Form to the UPA within 30 days after the test.
Violation Notes: Returned to compliance on 12/07/2020. spill container testing was performed on 6/11/18 and a test report was submitted on 10/5/18, over two months late. A copy of the test report must be submitted within 30 days of the tests. Take all necessary precautions to ensure testing and submittal of test reports are performed in a timely manner.
Violation Division: San Joaquin County Environmental Health
Violation Program: UST
Violation Source: CERS,

Site ID: 145678
Site Name: Diamond Gas and Food Mart
Violation Date: 06-04-2019
Citation: HSC 6.75 25299.30-25299.34 - California Health and Safety Code, Chapter 6.75, Section(s) 25299.30-25299.34

MANTECA SHELL (Continued) **S107621004**

Violation Description:	Failure to submit and maintain complete and current Certification of Financial Responsibility or other mechanism of financial assurance.
Violation Notes:	Returned to compliance on 06/04/2019. The current Financial responsibility documents were found on site. Finacnial responsibility document wer last signed on 6/13/17. Current financial responsibility documents are required to be submitted annually. The operator logged into the California Environmental Reporting System (CERS) at http://cers.calepa.ca.gov/, and uploaded the required documents while the inspector was on site. This was corrected on site.
Violation Division:	San Joaquin County Environmental Health
Violation Program:	UST
Violation Source:	CERS,
Site ID:	145678
Site Name:	Diamond Gas and Food Mart
Violation Date:	06-02-2020
Citation:	23 CCR 16 2712(b)(2) - California Code of Regulations, Title 23, Chapter 16, Section(s) 2712(b)(2)
Violation Description:	Failure to maintain monitoring records for release detection and/or maintain records of appropriate follow-up actions.
Violation Notes:	Returned to compliance on 03/08/2021. OBSERVATION: Maintenance and monitoring records for the last three years were not found on site. - The 2019 monitoring system certification test results were not found on site - The 10/14/2019 seconsary containment test results were not found on site - The 10/09/2018 overfill preveention test results were not found on site. REGULATION GUIDANCE: These records shall be maintained on site for at least three years. Monitoring records include: (1) date and time of all monitoring or sampling; (2) monitoring equipment calibration and maintenance records; (3) results of any visual observations; (4) results of sample analysis performed a lab or in the field; (5) logs of all readings of gauges or other monitoring equipment, ground water elevations, or other test results; (6) results of inventory readings and reconciliations. CORRECTIVE ACTION: Immediately locate and maintain all missing maintenance and monitoring records for the last three years on site and submit copies to the
Violation Division:	San Joaquin County Environmental Health
Violation Program:	UST
Violation Source:	CERS,
Site ID:	145678
Site Name:	Diamond Gas and Food Mart
Violation Date:	06-26-2017
Citation:	23 CCR 16 2641(h) - California Code of Regulations, Title 23, Chapter 16, Section(s) 2641(h)
Violation Description:	Failure to have an approved UST Monitoring Plan.
Violation Notes:	Returned to compliance on 07/06/2017. The monitoring plan is not current and/or not approved by the EHD. For the 87 grade, 89 grade and 91 grade tanks, the information under PERSONAL RESPONSIBILITIES needs to be updated. The monitoring plan must be uploaded to the California Environmental Reporting System (CERS). Immediately log into CERS, make the necessary changes, and submit for review by the EHD.
Violation Division:	San Joaquin County Environmental Health
Violation Program:	UST
Violation Source:	CERS,
Site ID:	145678

MANTECA SHELL (Continued) **S107621004**

Site Name:	Diamond Gas and Food Mart
Violation Date:	06-25-2015
Citation:	40 CFR 1 262.34(d)(5)(iii) - U.S. Code of Federal Regulations, Title 40, Chapter 1, Section(s) 262.34(d)(5)(iii)
Violation Description:	Failure to ensure employees are familiar with the handling and compliance of hazardous waste regulations and emergency response.
Violation Notes:	Returned to compliance on 09/16/2015. At the time of inspection, it could not be demonstrated (not necessarily documented) that employees who handle hazardous waste were properly trained. The employee present onsite at the time of inspection was not certain what he would do with the waste absorbent once the hypothetical spill was cleaned up. The generator must ensure that all employees who handle hazardous waste are thoroughly familiar with proper waste handling and emergency procedures. Immediately provide training to all employees who handle hazardous waste and submit a copy of the training records to the EHD. Provided EHD training schedule.
Violation Division:	San Joaquin County Environmental Health
Violation Program:	HW
Violation Source:	CERS,
Site ID:	145678
Site Name:	Diamond Gas and Food Mart
Violation Date:	06-03-2021
Citation:	HSC 6.75 25299.30-25299.34 - California Health and Safety Code, Chapter 6.75, Section(s) 25299.30-25299.34
Violation Description:	Failure to submit and maintain complete and current Certification of Financial Responsibility or other mechanism of financial assurance.
Violation Notes:	1) OBSERVATION: Financial responsibility documents have not been submitted to the EHD. The most recent financial responsibility documents in CERS are dated 03/04/2019. REGULATION GUIDANCE: Current financial responsibility documents are required to be submitted annually. CORRECTIVE ACTION: Immediately log into the California Environmental Reporting System (CERS) at http://cers.calepa.ca.gov/, and upload the required documents. 2)OBSERVATION: Current financial responsibility documents were not found on site. REGULATION GUIDANCE: A copy of current financial responsibility documents are required to be maintained on site. CORRECTIVE ACTION: Immediately obtain a copy of the facility's financial responsibility documents and maintain a copy on site.
Violation Division:	San Joaquin County Environmental Health
Violation Program:	UST
Violation Source:	CERS,
Site ID:	145678
Site Name:	Diamond Gas and Food Mart
Violation Date:	06-04-2019
Citation:	23 CCR 16 2638(d) - California Code of Regulations, Title 23, Chapter 16, Section(s) 2638(d)
Violation Description:	Failure to submit the Monitoring System Certification Form to the UPA within 30 days of completion of the test.
Violation Notes:	Returned to compliance on 12/07/2020. Annual monitoring system certification, and leak detector testing was performed on 6/11/18 and a test report was submitted on 10/5/18, over two months late. A copy of the test report must be submitted within 30 days of the tests. Take all necessary precautions to ensure testing and submittal of test reports are performed in a timely manner.
Violation Division:	San Joaquin County Environmental Health

MANTECA SHELL (Continued) **S107621004**

Violation Program: UST
Violation Source: CERS,

Site ID: 145678
Site Name: Diamond Gas and Food Mart
Violation Date: 06-04-2019
Citation: 23 CCR 16 2711(a)(8) - California Code of Regulations, Title 23, Chapter 16, Section(s) 2711(a)(8)
Violation Description: Failure to submit or maintain a current facility plot plan.
Violation Notes: Returned to compliance on 06/04/2019. An accurate UST Monitoring Site Plan was not submitted. Teh general pipe layout and location of the leak detector was missing. A site plan must be submitted identifying the locations where monitoring will be performed. The operator logged into the California Environmental Reporting System (CERS) at http://cers.calepa.ca.gov/ and upload a copy of the UST Monitoring Site Plan.
Violation Division: San Joaquin County Environmental Health
Violation Program: UST
Violation Source: CERS,

Site ID: 145678
Site Name: Diamond Gas and Food Mart
Violation Date: 06-26-2017
Citation: 23 CCR 16 2715(c) - California Code of Regulations, Title 23, Chapter 16, Section(s) 2715(c)
Violation Description: Failure to comply with one or more of the following designated operator (DO) monthly inspection requirements: Be performed by an ICC certified DO. Inspect monthly alarm history report, check that alarms are documented and responded to appropriately, and attach a copy. Inspect for the presence of liquid/debris in spill containers. Inspect for the presence of liquid/debris in under dispenser containment (UDC) and ensure that the monitoring equipment is positioned correctly. Inspect for liquid or debris in containment sumps where an alarm occurred with no service visit. Check that all testing and maintenance has been completed and documented. Verify that all facility employees have been properly trained.
Violation Notes: Returned to compliance on 07/06/2017. The designated operator (DO) failed to check and note the correct test dates. On the 3/29/2017 DO monthly inspection report, 7/27/2016 was incorrectly entered as the monitor certification date and spill container test. The correct date is 6/27/2016 On the 3/29/2017, 4/6/2017, 5/8/2017 and 6/15/2017 DO monthly inspection reports, 10/17 2013 is incorrectly entered as the secondary containment testing date. The correct date is 10/11/2016. During the monthly inspection, the designated operator shall check that all required testing and maintenance for the UST system have been completed and document the dates they were done. Ensure that designated operators performing monthly inspections at this facility are including all of the required information on the reports.
Violation Division: San Joaquin County Environmental Health
Violation Program: UST
Violation Source: CERS,

Site ID: 145678
Site Name: Diamond Gas and Food Mart
Violation Date: 06-04-2019
Citation: HSC 6.7 Multiple - California Health and Safety Code, Chapter 6.7, Section(s) Multiple

MANTECA SHELL (Continued) **S107621004**

Violation Description: UST Program -General - Must include violation description, proper statute and regulation citation in the "comment" section.
Violation Notes: Returned to compliance on 06/04/2019. Liquid was observed in the UDC 7/8 sump . If water could enter into the secondary containment by precipitation or infiltration, it must be removed and disposed of properly. The service technician removed approximately one gallon of liquid from the sump. Ensure that all sumps and annular spaces are maintained free of liquid. This was corrected on site
Violation Division: San Joaquin County Environmental Health
Violation Program: UST
Violation Source: CERS,

Site ID: 145678
Site Name: Diamond Gas and Food Mart
Violation Date: 06-26-2017
Citation: 23 CCR 16 2712(i) - California Code of Regulations, Title 23, Chapter 16, Section(s) 2712(i)
Violation Description: Failure to have a UST Response Plan available on site.
Violation Notes: Returned to compliance on 06/26/2017. An approved copy of the response plans were not available for inspection. A copy of these plans shall be accessible on site at all times. This was corrected on site.
Violation Division: San Joaquin County Environmental Health
Violation Program: UST
Violation Source: CERS,

Site ID: 145678
Site Name: Diamond Gas and Food Mart
Violation Date: 06-25-2015
Citation: 23 CCR 16 2712(i) - California Code of Regulations, Title 23, Chapter 16, Section(s) 2712(i)
Violation Description: Failure to submit, obtain approval, or maintain a complete/accurate response plan.
Violation Notes: Returned to compliance on 09/18/2015. The monitoring plan is not current and/or not approved by the EHD. The following items require correction: 1) Monitoring plan for TA0505043 should indicated that "Failure/Disconnection of UDC Monitoring System Triggers Automatic Pump Shutdown" 2) The installed annular sensors manufacturer and model numbers are incorrect (Veeder Root - 420 sensor was noted at the time of inspection) 3) DO training needs to be indicated at "yes" on all monitoring plans, since it’s a required item The monitoring plan must be uploaded to the California Environmental Reporting System (CERS). Immediately log into CERS, make the necessary changes, and submit for review by the EHD.
Violation Division: San Joaquin County Environmental Health
Violation Program: UST
Violation Source: CERS,

Site ID: 145678
Site Name: Diamond Gas and Food Mart
Violation Date: 06-02-2020
Citation: 23 CCR 16 2712(i) - California Code of Regulations, Title 23, Chapter 16, Section(s) 2712(i)
Violation Description: Failure to retain a copy of the permit to operate at the facility.
Violation Notes: Returned to compliance on 03/08/2021. OBSERVATION: A copy of the UST operating permit was not found on site. REGULATION GUIDANCE: A copy of the UST operating permit and all attachments and conditions shall be retained at the facility. CORRECTIVE ACTION: Immediately obtain a copy

MANTECA SHELL (Continued) **S107621004**

	of the permit and retain it on site.
Violation Division:	San Joaquin County Environmental Health
Violation Program:	UST
Violation Source:	CERS,
Site ID:	145678
Site Name:	Diamond Gas and Food Mart
Violation Date:	07-24-2018
Citation:	HSC 6.95 25508(a)(1) - California Health and Safety Code, Chapter 6.95, Section(s) 25508(a)(1)
Violation Description:	Failure to annually review and electronically certify that the business plan is complete and accurate on or before the annual due date.
Violation Notes:	Returned to compliance on 02/04/2021. The business plan information has not been reviewed and resubmitted in the California Environmental Reporting System (CERS) annually. The business plan was last submitted 7/10/2017. Please make a submittal for 2018. The hazardous materials inventory shall be submitted by January 15 of each calendar year and may be submitted beginning November 1 of the previous year. Immediately log into the CERS at http://cers.calepa.ca.gov/, enter the correct or updated information, and submit to the EHD for approval.
Violation Division:	San Joaquin County Environmental Health
Violation Program:	HMRRP
Violation Source:	CERS,
Site ID:	145678
Site Name:	Diamond Gas and Food Mart
Violation Date:	06-30-2014
Citation:	HSC 6.7 Multiple Sections - California Health and Safety Code, Chapter 6.7, Section(s) Multiple Sections
Violation Description:	UST Program - Administration/Documentation - General
Violation Notes:	Returned to compliance on 06/30/2014.
Violation Division:	San Joaquin County Environmental Health
Violation Program:	UST
Violation Source:	CERS,
Site ID:	145678
Site Name:	Diamond Gas and Food Mart
Violation Date:	06-04-2019
Citation:	23 CCR 16 2712(f) - California Code of Regulations, Title 23, Chapter 16, Section(s) 2712(f)
Violation Description:	Failure to implement the corrections specified in the inspection report within 30 days of receiving an inspection report from either the UPA or special inspector.
Violation Notes:	Returned to compliance on 12/07/2020. An inspection was last done on 6/11/18 and an inspection report was issued identifying information to be submitted to bring this site into compliance. This information was required to be submitted by 7/11/18. This information has not been received resulting in a non-compliant status for this facility. An operator that receives an inspection report shall have 30 days to submit a written response that includes a statement documenting corrective actions taken or proposing corrective actions which will be taken. Ensure that a written response documenting corrective actions taken or proposed is submitted within 30 days of receiving an inspection report. The following violations are currently open:
Violation Division:	San Joaquin County Environmental Health
Violation Program:	UST

MANTECA SHELL (Continued) **S107621004**

Violation Source:	CERS,
Site ID:	145678
Site Name:	Diamond Gas and Food Mart
Violation Date:	06-11-2018
Citation:	23 CCR 16 2711(a)(8) - California Code of Regulations, Title 23, Chapter 16, Section(s) 2711(a)(8)
Violation Description:	Failure to submit or maintain a current facility plot plan.
Violation Notes:	Returned to compliance on 06/04/2019. An accurate UST Monitoring Site Plan was not submitted. The site plan is missing the pipe layout and the location of the line leak detector. A site plan must be submitted identifying the locations where monitoring will be performed. Immediately log into the California Environmental Reporting System (CERS) at http://cers.calepa.ca.gov/ and upload a copy of the UST Monitoring Site Plan.
Violation Division:	San Joaquin County Environmental Health
Violation Program:	UST
Violation Source:	CERS,
Site ID:	145678
Site Name:	Diamond Gas and Food Mart
Violation Date:	06-02-2020
Citation:	HSC 6.75 25299.30-25299.34 - California Health and Safety Code, Chapter 6.75, Section(s) 25299.30-25299.34
Violation Description:	Failure to submit and maintain complete and current Certification of Financial Responsibility or other mechanism of financial assurance.
Violation Notes:	Returned to compliance on 06/14/2021. OBSERVATION: Current financial responsibility documents were not found on site. REGULATION GUIDANCE: A copy of current financial responsibility documents are required to be maintained on site. CORRECTIVE ACTION: Immediately obtain a copy of the facility's financial responsibility documents and maintain a copy on site.
Violation Division:	San Joaquin County Environmental Health
Violation Program:	UST
Violation Source:	CERS,
Site ID:	145678
Site Name:	Diamond Gas and Food Mart
Violation Date:	06-04-2019
Citation:	23 CCR 16 2641(a) - California Code of Regulations, Title 23, Chapter 16, Section(s) 2641(a)
Violation Description:	Failure of leak detection equipment to be located such that equipment is capable of detecting a leak at the earliest possible opportunity.
Violation Notes:	Returned to compliance on 12/07/2020. The UCD 7/8, and UDC 3/4 sump sensor was raised approximately 2-3 inches off the lowest point of the sump and not located to detect a leak at the earliest opportunity. Liquid was observed in UDC 7/8 as well as a leaky 91 product meter. Monitoring equipment shall be maintained to be able to detect a leak at the earliest possible opportunity. The sensor was relocated to the lowest point of the sump by the service technician. Ensure that all monitoring equipment is maintained to detect a leak at the earliest opportunity.
Violation Division:	San Joaquin County Environmental Health
Violation Program:	UST
Violation Source:	CERS,
Site ID:	145678

MANTECA SHELL (Continued) **S107621004**

Site Name: Diamond Gas and Food Mart
Violation Date: 06-03-2021
Citation: 23 CCR 16 2638(d) - California Code of Regulations, Title 23, Chapter 16, Section(s) 2638(d)
Violation Description: Failure to submit the Monitoring System Certification Form to the UPA within 30 days of completion of the test.
Violation Notes: OBSERVATION: Annual monitoring system certification, leak detector testing, and spill container testing was performed on 06/02/2020 and a test report was submitted on 02/25/2021, seven months late. REGULATION GUIDANCE: A copy of the test report must be submitted within 30 days of the tests. CORRECTIVE ACTION: Take all necessary precautions to ensure testing and submittal of test reports are performed in a timely manner.
Violation Division: San Joaquin County Environmental Health
Violation Program: UST
Violation Source: CERS,

Site ID: 145678
Site Name: Diamond Gas and Food Mart
Violation Date: 06-03-2021
Citation: 40 CFR 1 262.34(d)(5)(i) - U.S. Code of Federal Regulations, Title 40, Chapter 1, Section(s) 262.34(d)(5)(i)
Violation Description: Failure to have at least one employee either on the premises or on call (i.e., available to respond to an emergency by reaching the facility within a short period of time) with the responsibility for coordinating all emergency response measures.
Violation Notes: Returned to compliance on 02/04/2022. OBSERVATION: A complete modified contingency plan with an assigned emergency coordinator was not posted at the facility. REGULATION GUIDANCE: The emergency coordinator or his designee must respond to any emergencies that arise. The business operator must post the following information next to telephones or in areas directly involved in the generation and accumulation of hazardous waste: the name and emergency telephone number of the emergency coordinator, the location of fire extinguishers and spill control material, and the telephone number of the fire department unless the facility has a direct alarm. CORRECTIVE ACTION: Immediately post the required information at the facility. Provide a statement to the San Joaquin County Environmental Health Department that the correction is complete.
Violation Division: San Joaquin County Environmental Health
Violation Program: HW
Violation Source: CERS,

Site ID: 145678
Site Name: Diamond Gas and Food Mart
Violation Date: 07-24-2018
Citation: HSC 6.95 25508(a)(1) - California Health and Safety Code, Chapter 6.95, Section(s) 25508(a)(1)
Violation Description: Failure to complete and electronically submit a site map with all required content.
Violation Notes: Returned to compliance on 02/04/2021. The site map was not complete as part of the business plan. The site map is missing the storm drain locations, adjacent streets, evacuation staging area, emergency shut off locations for the fuel, a north orientation, emergency response equipment locations, and hazmat storage areas. A site map shall contain a north orientation, loading areas, internal roads, adjacent streets, storm and sewer drains, access and exit points, emergency

MANTECA SHELL (Continued) **S107621004**

shutoffs, evacuation staging areas, hazardous material handling and storage areas, and emergency response equipment. If a site map element is not applicable for your facility then list it on the map and label as NA". Immediately log into the California Environmental Reporting System (CERS) at http://cers.calepa.ca.gov/, upload the correct or updated information, and submit to the EHD for approval.

Violation Division: San Joaquin County Environmental Health
Violation Program: HMRRP
Violation Source: CERS,

Site ID: 145678
Site Name: Diamond Gas and Food Mart
Violation Date: 06-02-2020
Citation: 23 CCR 16 2711(a)(8) - California Code of Regulations, Title 23, Chapter 16, Section(s) 2711(a)(8)
Violation Description: Failure to submit or maintain a current facility plot plan.
Violation Notes: Returned to compliance on 06/14/2021. OBSERVATION: An accurate UST Monitoring Site Plan was not submitted. - The site map does not include an annular sensors. REGULATION GUIDANCE: A site plan must be submitted identifying the locations where monitoring will be performed. The site plan must show the general layout of tanks and piping and clearly identify locations of the following equipment, if installed: 1) monitoring system control panels; 2) in-tank liquid level probes (if used for leak detection); 3) devices monitoring tank annular spaces or vault; 4) devices monitoring product piping; 5) devices monitoring fill piping; 6) devices monitoring vent piping; 7) devices monitoring vapor recovery piping; 8) devices monitoring vent/transition sumps; 9) devices monitoring under-dispenser containment; 10) line leak detectors; and 11) devices monitoring any other secondary containment areas. CORRECTIVE ACTION: Immediately log into the California Environmental Reporting System (CERS) at http://cers.calepa.ca.gov/ a

Violation Division: San Joaquin County Environmental Health
Violation Program: UST
Violation Source: CERS,

Site ID: 145678
Site Name: Diamond Gas and Food Mart
Violation Date: 06-03-2021
Citation: 23 CCR 16 2715(c)(2) - California Code of Regulations, Title 23, Chapter 16, Section(s) 2715(c)(2)
Violation Description: Failure to have at least one facility employee present during operating hours that has been trained in the proper operation and maintenance of the UST system by a designated operator (DO).
Violation Notes: OBSERVATION: The designated operator employee training for Xitlalyt Alvarez was not performed. REGULATION GUIDANCE: The designated operator shall train facility employees in the proper operation and maintenance of the UST system at least once every 12 months. The training shall be conducted before the individual performs the duties of a facility employees. The training shall include, but is not limited to: 1. Operation of the UST system in a manner consistent with the facility s best management practices 2. Employee s role with regard to monitoring equipment as specified in the facility s monitoring plan 3. Employee s role with regard to spills and overfills as specified in the facility s response plan 4. Name of the contact person(s) for emergencies and monitoring equipment alarms Initial training shall also include a site-specific practical demonstration

MANTECA SHELL (Continued) **S107621004**

	that provides both sharing information and evaluating knowledge for responding to emergencies, leak det
Violation Division:	San Joaquin County Environmental Health
Violation Program:	UST
Violation Source:	CERS,
Site ID:	145678
Site Name:	Diamond Gas and Food Mart
Violation Date:	06-11-2018
Citation:	23 CCR 16 2712(b) - California Code of Regulations, Title 23, Chapter 16, Section(s) 2712(b)
Violation Description:	Failure to maintain monitoring and maintenance records and/or maintain records of appropriate follow-up actions.
Violation Notes:	Returned to compliance on 06/04/2019. Maintenance and monitoring records for the last three years were not found on site. Facility monitoring alarm logs were not located on site, when asked, the operator Mushtaq Omar stated that he was not aware that they needed to keep these type of records. These records shall be maintained on site for at least three years. Monitoring records include: (1) date and time of all monitoring or sampling; (2) monitoring equipment calibration and maintenance records; (3) results of any visual observations; (4) results of sample analysis performed a lab or in the field; (5) logs of all readings of gauges or other monitoring equipment, ground water elevations, or other test results; (6) results of inventory readings and reconciliations. Immediately locate and maintain all maintenance and monitoring records for the last three years on site and submit copies to the EHD.
Violation Division:	San Joaquin County Environmental Health
Violation Program:	UST
Violation Source:	CERS,
Site ID:	145678
Site Name:	Diamond Gas and Food Mart
Violation Date:	06-03-2021
Citation:	23 CCR 16 2716(e) - California Code of Regulations, Title 23, Chapter 16, Section(s) 2716(e)
Violation Description:	For designated operator (DO) monthly inspections conducted before October 1, 2018, failure to comply with one or more of the following requirements: Be performed by an ICC certified DO. Inspect monthly alarm history report, check that alarms are documented and responded to appropriately, and attach a copy. Inspect for the presence of liquid/debris in spill containers. Inspect for the presence of liquid/debris in under dispenser containment (UDC) and ensure that the monitoring equipment is positioned correctly. Inspect for liquid or debris in containment sumps where an alarm occurred with no service visit. Check that all testing and maintenance has been completed and documented. Verify that all facility employees have been trained in accordance with 23 CCR 2715(c). For designated operator (DO) 30 day inspections conducted on and after October 1, 2018, failure to conduct the designated UST operator visual inspection at least once every 30 days.
Violation Notes:	1) OBSERVATION: The designated operator failed to check and note all required items on the visual inspection reports. The incorrect and missing information included the following from the inspection reports: -The DO reports for 06/30/2020, 07/2/8/2020, 08/26/2020, 09/23/2020, 10/22/2020, 11/22/2020, 12/18/2020 and 01/18/2021 did not include the CERS ID number. REGULATION GUIDANCE: During the visual

MANTECA SHELL (Continued) **S107621004**

inspection, the designated operator shall check that all required testing and maintenance for the UST system have been completed and shall check all required items on the report. CORRECTIVE ACTION: Ensure that designated operators performing visual inspections at this facility are including all of the required information on the reports. 2) OBSERVATION: The designated operator failed to check and note the correct test dates for the secondary containment on the 10/14/2019 designated operator inspection reports. The date area was left blank. REGULATION GUIDANCE: During the ins

Violation Division: San Joaquin County Environmental Health
Violation Program: UST
Violation Source: CERS,

Site ID: 145678
Site Name: Diamond Gas and Food Mart
Violation Date: 06-04-2019
Citation: 23 CCR 16 2712(b)(2) - California Code of Regulations, Title 23, Chapter 16, Section(s) 2712(b)(2)
Violation Description: Failure to maintain monitoring records for release detection and/or maintain records of appropriate follow-up actions.
Violation Notes: Returned to compliance on 12/07/2020. Maintenance and monitoring records for the last three years were not found on site. Overfill prevention equipment inspection results, Record for L-4- 89 STp fuel alarm on 6/16/18. These records shall be maintained on site for at least three years. Monitoring records include: (1) date and time of all monitoring or sampling; (2) monitoring equipment calibration and maintenance records; (3) results of any visual observations; (4) results of sample analysis performed a lab or in the field; (5) logs of all readings of gauges or other monitoring equipment, ground water elevations, or other test results; (6) results of inventory readings and reconciliations. Immediately locate and maintain all maintenance and monitoring records for the last three years on site and submit copies to the EHD.
Violation Division: San Joaquin County Environmental Health
Violation Program: UST
Violation Source: CERS,

Site ID: 145678
Site Name: Diamond Gas and Food Mart
Violation Date: 06-04-2019
Citation: HSC 6.7 25292.1(a) - California Health and Safety Code, Chapter 6.7, Section(s) 25292.1(a)
Violation Description: Failure to operate the UST system to prevent unauthorized releases including leaks, spills, and/or overfills.
Violation Notes: Returned to compliance on 12/07/2020. L7- UDC 3/4 has been going in and out of sensor out alarm since last monitoring system certification. The service technician tested the sensor and it went into fuel alarm and shut down the turbines however while the technician was still on site the sensor went into sensor out alarm. The underground storage tank system shall be operated to prevent unauthorized releases. Immediately contact a certified contractor to address the issue, if required obtain a permit from EHD.
Violation Division: San Joaquin County Environmental Health
Violation Program: UST
Violation Source: CERS,

Site ID: 145678

MANTECA SHELL (Continued) **S107621004**

Site Name:	Diamond Gas and Food Mart
Violation Date:	06-03-2021
Citation:	23 CCR 16 2641(h) - California Code of Regulations, Title 23, Chapter 16, Section(s) 2641(h)
Violation Description:	Failure to submit or maintain a current facility plot plan.
Violation Notes:	OBSERVATION: An accurate UST Monitoring Site Plan was not submitted. - The site map did not contain the annular sensors. REGULATION GUIDANCE: A site plan must be submitted identifying the locations where monitoring will be performed. The site plan must show the general layout of tanks and piping and clearly identify locations of the following equipment, if installed: 1) monitoring system control panels; 2) in-tank liquid level probes (if used for leak detection); 3) devices monitoring tank annular spaces or vault; 4) devices monitoring product piping; 5) devices monitoring fill piping; 6) devices monitoring vent piping; 7) devices monitoring vapor recovery piping; 8) devices monitoring vent/transition sumps; 9) devices monitoring under-dispenser containment; 10) line leak detectors; and 11) devices monitoring any other secondary containment areas. CORRECTIVE ACTION: Immediately log into the California Environmental Reporting System (CERS) at http://cers.calepa.ca.gov/ and u
Violation Division:	San Joaquin County Environmental Health
Violation Program:	UST
Violation Source:	CERS,

Site ID:	145678
Site Name:	Diamond Gas and Food Mart
Violation Date:	06-11-2018
Citation:	23 CCR 16 2638(d) - California Code of Regulations, Title 23, Chapter 16, Section(s) 2638(d)
Violation Description:	Failure to submit the Annual Monitoring System Certification Form to the UPA within 30 days of completion of the test.
Violation Notes:	Returned to compliance on 06/04/2019. Annual monitoring system certification, leak detector testing, and spill container testing was performed on 6/26/2017 and a test report was submitted on 10/11/17, 3 months late. A copy of the test report must be submitted within 30 days of the tests. Take all necessary precautions to ensure testing and submittal of test reports are performed in a timely manner.
Violation Division:	San Joaquin County Environmental Health
Violation Program:	UST
Violation Source:	CERS,

Site ID:	145678
Site Name:	Diamond Gas and Food Mart
Violation Date:	06-04-2019
Citation:	23 CCR 16 2716(e) - California Code of Regulations, Title 23, Chapter 16, Section(s) 2716(e)
Violation Description:	For designated operator (DO) monthly inspections conducted before October 1, 2018, failure to comply with one or more of the following requirements: Be performed by an ICC certified DO. Inspect monthly alarm history report, check that alarms are documented and responded to appropriately, and attach a copy. Inspect for the presence of liquid/debris in spill containers. Inspect for the presence of liquid/debris in under dispenser containment (UDC) and ensure that the monitoring equipment is positioned correctly. Inspect for liquid or debris in containment sumps where an alarm occurred with no service visit. Check that all testing and maintenance has been completed and documented. Verify that all facility employees have been trained in

MANTECA SHELL (Continued) **S107621004**

accordance with 23 CCR 2715(c). For designated operator (DO) 30 day inspections conducted on and after October 1, 2018, failure to conduct the designated UST operator visual inspection at least once every 30 days.

Violation Notes: Returned to compliance on 12/07/2020. On the 12/21/18, 1/21/19, 2/22/19, 3/22/19, 4/20/19 and 5/20/19 designated operator (DO) inspection report under - Section I The DO failed to write the CERS ID On the 11/21/18 and 10/29/18 designated operator (DO) inspection report under - Section I The DO failed to write the CERS ID and zip code - Section III The DO failed to add a description to all the components marked N/A from section VII through XI. During the designated operator inspection, the designated operator shall review the alarm history for the previous month, check that each alarm was documented and responded to appropriately, and attach a copy of the alarm history with documentation taken in response to any alarms to the monthly report. Ensure that designated operators performing inspections at least once every 30 days at this facility and are including all of the required information on the reports.
Violation Division: San Joaquin County Environmental Health
Violation Program: UST
Violation Source: CERS,

Evaluation:
Eval General Type: Compliance Evaluation Inspection
Eval Date: 06-27-2016
Violations Found: No
Eval Type: Routine done by local agency
Eval Notes: ** No Violations** Please be aware that as of January 1, 2014, facility operators are required to upload the following UST program documents into the California Environmental Reporting System (CERS): UST Monitoring Site Plan, UST Certification of Financial Responsibility, UST Response Plan, UST Letter from Chief Financial Officer (if applicable), and the Owner Statement of Designated Operator Compliance. The UST Owner/Operator: Written Agreement, if applicable, can be stored at the facility or uploaded into CERS. NOTES: - Verified all sensors at lowest point.
Eval Division: San Joaquin County Environmental Health
Eval Program: UST
Eval Source: CERS,

Eval General Type: Compliance Evaluation Inspection
Eval Date: 06-28-2013
Violations Found: No
Eval Type: Routine done by local agency
Eval Notes: Not reported
Eval Division: San Joaquin County Environmental Health
Eval Program: HW
Eval Source: CERS,

Eval General Type: Compliance Evaluation Inspection
Eval Date: 07-24-2018
Violations Found: Yes
Eval Type: Routine done by local agency
Eval Notes: Complete and submit a copy of the Return to Compliance Certification form to the EHD with a statement documenting the corrective actions that have been or will be taken for each violation, and any supporting paperwork, by 8/23/2018 . Please be aware as of January 1, 2013, all

MANTECA SHELL (Continued) **S107621004**

businesses are required to submit all hazardous materials information online to the California Environmental Reporting System (CERS) at http://cers.calepa.ca.gov. Be sure to include your hazardous material activity in the Businesses Activities section in CERS in addition to any other relevant activities and required fields.

Eval Division: San Joaquin County Environmental Health
Eval Program: HMRRP
Eval Source: CERS,

Eval General Type: Compliance Evaluation Inspection
Eval Date: 04-21-2015
Violations Found: No
Eval Type: Routine done by local agency
Eval Notes: No Violation were found at the time of the inspection. Please be aware as of January 1, 2013, all businesses are required to submit all hazardous materials information online to the California Environmental Reporting System (CERS) at http://cers.calepa.ca.gov. Be sure to include your hazardous material activity in the Businesses Activities section in CERS in addition to any other relevant activities and required fields.

Eval Division: San Joaquin County Environmental Health
Eval Program: HMRRP
Eval Source: CERS,

Eval General Type: Compliance Evaluation Inspection
Eval Date: 06-30-2014
Violations Found: Yes
Eval Type: Routine done by local agency
Eval Notes: Routine UST inspection

Eval Division: San Joaquin County Environmental Health
Eval Program: UST
Eval Source: CERS,

Eval General Type: Compliance Evaluation Inspection
Eval Date: 06-02-2020
Violations Found: Yes
Eval Type: Routine done by local agency
Eval Notes: Complete and submit a copy of the Return to Compliance Certification form to the EHD with a statement documenting the corrective actions that have been or will be taken for each violation, and any supporting paperwork, by July 2, 2020.. To minimize person to person contact EHD is choosing to write the name of person receiving the report instead of having them sign. Starting September 1, 2018, all in-office CERS help will be provided at EHD hourly rate ($152). To schedule an appointment, please call (209) 468-3420. Documents provided during inspection: Return to compliance certification form and corrective action statement form.

Eval Division: San Joaquin County Environmental Health
Eval Program: UST
Eval Source: CERS,

Eval General Type: Compliance Evaluation Inspection
Eval Date: 06-03-2021
Violations Found: Yes
Eval Type: Routine done by local agency
Eval Notes: An inspection checklist was provided to the facility operator at the time of inspection. The inspector will provide a complete report to

MANTECA SHELL (Continued) **S107621004**

the facility operator within the next few weeks. Complete and submit a copy of the Return to Compliance Certification form to the EHD with a statement documenting the corrective actions that have been or will be taken for each violation, and any supporting paperwork, within 30 days of receiving the complete inspection report.

Eval Division: San Joaquin County Environmental Health
Eval Program: HW
Eval Source: CERS,

Eval General Type: Compliance Evaluation Inspection
Eval Date: 06-04-2019
Violations Found: Yes
Eval Type: Routine done by local agency
Eval Notes: Complete and submit a copy of the Return to Compliance Certification form to the EHD with a statement documenting the corrective actions that have been or will be taken for each violation, and any supporting paperwork, by July 4, 2019 . Document reviewed: Monitoring system certification test results from 2016, 2017, 2018 Secondary containment 2016, employee training, response plan, maintenance records, monitoring plan, financial responsibility documents and designated operator monthly inspection reports from June 2018- April 2019. Documents provided: Return to compliance certification. Starting September 1, 2018, all in-office CERS help will be provided at EHD hourly rate ($152). To schedule an appointment, please call (209) 468-3420.

Eval Division: San Joaquin County Environmental Health
Eval Program: UST
Eval Source: CERS,

Eval General Type: Compliance Evaluation Inspection
Eval Date: 06-03-2021
Violations Found: Yes
Eval Type: Routine done by local agency
Eval Notes: Complete and submit a copy of the Return to Compliance Certification form to the EHD with a statement documenting the corrective actions that have been or will be taken for each violation, and any supporting paperwork, by 07/03/2021 . To minimize person to person contact EHD is choosing to write the name of person receiving the report instead of having them sign. Starting September 1, 2018, all in-office CERS help will be provided at EHD hourly rate ($152). To schedule an appointment, please call (209) 468-3420. Documents provided during inspection: Inspection report, Corrective action statement form and a list of approve CUPA free training classes. Created 002.

Eval Division: San Joaquin County Environmental Health
Eval Program: UST
Eval Source: CERS,

Eval General Type: Compliance Evaluation Inspection
Eval Date: 06-11-2018
Violations Found: Yes
Eval Type: Routine done by local agency
Eval Notes: Complete and submit a copy of the Return to Compliance Certification form to the EHD with a statement documenting the corrective actions that have been or will be taken for each violation, and any supporting paperwork, by July 11th, 2018. Document reviewed: Monitoring system certification 2017, secondary containment test results 2016, employee training, response plan, financial responsibility documents, response

MANTECA SHELL (Continued) **S107621004**

plan, monitoring plan and designated operator monthly inspection reports from June 2017- May 2018. Documents provided: Return to compliance certification. Please be aware that as of January 1, 2014, facility operators are required to upload the following UST program documents into the California Environmental Reporting System (CERS): UST Monitoring Site Plan, UST Certification of Financial Responsibility, UST Response Plan, UST Letter from Chief Financial Officer (if applicable), and the Owner Statement of Designated Operator Compliance. The UST [Truncated]

Eval Division: San Joaquin County Environmental Health
Eval Program: UST
Eval Source: CERS,

Eval General Type: Compliance Evaluation Inspection
Eval Date: 06-25-2015
Violations Found: Yes
Eval Type: Routine done by local agency
Eval Notes: Complete and submit a copy of the Return to Compliance Certification form to the EHD with a statement documenting the corrective actions that have been or will be taken for each violation, and any supporting paperwork, by July 25, 2015. Please be aware as of January 1, 2013, all businesses are required to submit all hazardous materials information online to the California Environmental Reporting System (CERS) at http://cers.calepa.ca.gov. Be sure to include your hazardous waste activity in the Businesses Activities section in CERS in addition to any other relevant activities and required fields. Notes: 1) An emergency coordinator and modified contingency plan information is lacking. There must be at least one emergency coordinator on site or on call to coordinate emergency response measures, and the following information must be posted by a phone: the name and phone number of the emergency coordinator; location of fire extinguishers, spill control equipment, and if [Truncated]

Eval Division: San Joaquin County Environmental Health
Eval Program: HW
Eval Source: CERS,

Eval General Type: Compliance Evaluation Inspection
Eval Date: 06-25-2015
Violations Found: Yes
Eval Type: Routine done by local agency
Eval Notes: Complete and submit a copy of the Return to Compliance Certification form to the EHD with a statement documenting the corrective actions that have been or will be taken for each violation, and any supporting paperwork, by July 25, 2015. Please be aware that as of January 1, 2014, facility operators are required to upload the following UST program documents into the California Environmental Reporting System (CERS): UST Monitoring Site Plan, UST Certification of Financial Responsibility, UST Response Plan, UST Letter from Chief Financial Officer (if applicable), and the Owner Statement of Designated Operator Compliance. The UST Owner/Operator: Written Agreement, if applicable, can be stored at the facility or uploaded into CERS.

Eval Division: San Joaquin County Environmental Health
Eval Program: UST
Eval Source: CERS,

Eval General Type: Compliance Evaluation Inspection
Eval Date: 06-26-2017

MANTECA SHELL (Continued) **S107621004**

Violations Found: Yes
Eval Type: Routine done by local agency
Eval Notes: Complete and submit a copy of the Return to Compliance Certification form to the EHD with a statement documenting the corrective actions that have been or will be taken for each violation, and any supporting paperwork, by July 26, 2017. Please be aware that as of January 1, 2014, facility operators are required to upload the following UST program documents into the California Environmental Reporting System (CERS): UST Monitoring Site Plan, UST Certification of Financial Responsibility, UST Response Plan, UST Letter from Chief Financial Officer (if applicable), and the Owner Statement of Designated Operator Compliance. The UST Owner/Operator: Written Agreement, if applicable, can be stored at the facility or uploaded into CERS.
Eval Division: San Joaquin County Environmental Health
Eval Program: UST
Eval Source: CERS,

Enforcement Action:
Site ID: 145678
Site Name: Diamond Gas and Food Mart
Site Address: 824 E YOSEMITE AVE
Site City: MANTECA
Site Zip: 95336
Enf Action Date: 06-11-2018
Enf Action Type: Notice of Violation (Unified Program)
Enf Action Description: Notice of Violation Issued by the Inspector at the Time of Inspection
Enf Action Notes: Not reported
Enf Action Division: San Joaquin County Environmental Health
Enf Action Program: UST
Enf Action Source: CERS,

Site ID: 145678
Site Name: Diamond Gas and Food Mart
Site Address: 824 E YOSEMITE AVE
Site City: MANTECA
Site Zip: 95336
Enf Action Date: 06-25-2015
Enf Action Type: Notice of Violation (Unified Program)
Enf Action Description: Notice of Violation Issued by the Inspector at the Time of Inspection
Enf Action Notes: Not reported
Enf Action Division: San Joaquin County Environmental Health
Enf Action Program: HW
Enf Action Source: CERS,

Site ID: 145678
Site Name: Diamond Gas and Food Mart
Site Address: 824 E YOSEMITE AVE
Site City: MANTECA
Site Zip: 95336
Enf Action Date: 06-25-2015
Enf Action Type: Notice of Violation (Unified Program)
Enf Action Description: Notice of Violation Issued by the Inspector at the Time of Inspection
Enf Action Notes: Not reported
Enf Action Division: San Joaquin County Environmental Health
Enf Action Program: UST
Enf Action Source: CERS,

MANTECA SHELL (Continued) **S107621004**

Site ID:	145678
Site Name:	Diamond Gas and Food Mart
Site Address:	824 E YOSEMITE AVE
Site City:	MANTECA
Site Zip:	95336
Enf Action Date:	06-26-2017
Enf Action Type:	Notice of Violation (Unified Program)
Enf Action Description:	Notice of Violation Issued by the Inspector at the Time of Inspection
Enf Action Notes:	Not reported
Enf Action Division:	San Joaquin County Environmental Health
Enf Action Program:	UST
Enf Action Source:	CERS,

Site ID:	145678
Site Name:	Diamond Gas and Food Mart
Site Address:	824 E YOSEMITE AVE
Site City:	MANTECA
Site Zip:	95336
Enf Action Date:	06-30-2014
Enf Action Type:	Notice of Violation (Unified Program)
Enf Action Description:	Notice of Violation Issued by the Inspector at the Time of Inspection
Enf Action Notes:	Not reported
Enf Action Division:	San Joaquin County Environmental Health
Enf Action Program:	UST
Enf Action Source:	CERS,

Site ID:	145678
Site Name:	Diamond Gas and Food Mart
Site Address:	824 E YOSEMITE AVE
Site City:	MANTECA
Site Zip:	95336
Enf Action Date:	07-24-2018
Enf Action Type:	Notice of Violation (Unified Program)
Enf Action Description:	Notice of Violation Issued by the Inspector at the Time of Inspection
Enf Action Notes:	Not reported
Enf Action Division:	San Joaquin County Environmental Health
Enf Action Program:	HMRRP
Enf Action Source:	CERS,

Coordinates:

Site ID:	145678
Facility Name:	Diamond Gas and Food Mart
Env Int Type Code:	UST
Program ID:	10181295
Coord Name:	Not reported
Ref Point Type Desc:	Unknown,
Latitude:	37.797190
Longitude:	-121.205300

Affiliation:

Affiliation Type Desc:	Operator
Entity Name:	Khalilullah Noorulhuda
Entity Title:	Not reported
Affiliation Address:	Not reported
Affiliation City:	Not reported
Affiliation State:	Not reported

MANTECA SHELL (Continued) **S107621004**

Affiliation Country: Not reported
Affiliation Zip: Not reported
Affiliation Phone: (510) 305-0787,

Affiliation Type Desc: Parent Corporation
Entity Name: Diamond Gas and Food Mart
Entity Title: Not reported
Affiliation Address: Not reported
Affiliation City: Not reported
Affiliation State: Not reported
Affiliation Country: Not reported
Affiliation Zip: Not reported
Affiliation Phone: ,

Affiliation Type Desc: Property Owner
Entity Name: KAMAL & LILY THOMAS, ETAL
Entity Title: Not reported
Affiliation Address: 818 E YOSEMITE AVE
Affiliation City: MANTECA
Affiliation State: CA
Affiliation Country: United States
Affiliation Zip: 95336
Affiliation Phone: (209) 968-9273,

Affiliation Type Desc: UST Property Owner Name
Entity Name: KAMAL & LILY THOMAS
Entity Title: Not reported
Affiliation Address: 818 E YOSEMITE AVE
Affiliation City: MANTECA
Affiliation State: CA
Affiliation Country: United States
Affiliation Zip: 95336
Affiliation Phone: (209) 968-9273,

Affiliation Type Desc: Environmental Contact
Entity Name: Khalilullah Noorulhuda
Entity Title: Not reported
Affiliation Address: 824 E YOSEMITE AVE
Affiliation City: MANTECA
Affiliation State: CA
Affiliation Country: Not reported
Affiliation Zip: 95336
Affiliation Phone: ,

Affiliation Type Desc: UST Permit Applicant
Entity Name: jitender pal singh
Entity Title: Operator
Affiliation Address: Not reported
Affiliation City: Not reported
Affiliation State: Not reported
Affiliation Country: Not reported
Affiliation Zip: Not reported
Affiliation Phone: (510) 491-3596,

Affiliation Type Desc: UST Tank Owner
Entity Name: KAMAL THOMAS
Entity Title: Not reported

MANTECA SHELL (Continued) **S107621004**

Affiliation Address:	818 E YOSEMITE AVE
Affiliation City:	MANTECA
Affiliation State:	CA
Affiliation Country:	United States
Affiliation Zip:	95336
Affiliation Phone:	(209) 968-9273,
Affiliation Type Desc:	Document Preparer
Entity Name:	Stantec Consulting Services Inc.
Entity Title:	Not reported
Affiliation Address:	Not reported
Affiliation City:	Not reported
Affiliation State:	Not reported
Affiliation Country:	Not reported
Affiliation Zip:	Not reported
Affiliation Phone:	,
Affiliation Type Desc:	Facility Mailing Address
Entity Name:	Mailing Address
Entity Title:	Not reported
Affiliation Address:	824 E YOSEMITE AVE
Affiliation City:	MANTECA
Affiliation State:	CA
Affiliation Country:	Not reported
Affiliation Zip:	95336
Affiliation Phone:	,
Affiliation Type Desc:	Legal Owner
Entity Name:	Diamond Gas and Food Mart
Entity Title:	Not reported
Affiliation Address:	824 E YOSEMITE AVE
Affiliation City:	MANTECA
Affiliation State:	CA
Affiliation Country:	United States
Affiliation Zip:	95336
Affiliation Phone:	(510) 305-0787,
Affiliation Type Desc:	UST Tank Operator
Entity Name:	Khalilullah , Noorulhuda
Entity Title:	Not reported
Affiliation Address:	824 E Yosemite ave
Affiliation City:	Manteca
Affiliation State:	CA
Affiliation Country:	United States
Affiliation Zip:	95336
Affiliation Phone:	(510) 305-0787,
Affiliation Type Desc:	CUPA District
Entity Name:	San Joaquin Cnty Env Health
Entity Title:	Not reported
Affiliation Address:	1868 East Hazelton Avenue
Affiliation City:	Stockton
Affiliation State:	CA
Affiliation Country:	Not reported
Affiliation Zip:	95205-6232
Affiliation Phone:	(209) 468-3420,

MANTECA SHELL (Continued) **S107621004**

Affiliation Type Desc:	Identification Signer
Entity Name:	khalilullah Noorulhuda
Entity Title:	OPERATOR
Affiliation Address:	Not reported
Affiliation City:	Not reported
Affiliation State:	Not reported
Affiliation Country:	Not reported
Affiliation Zip:	Not reported
Affiliation Phone:	,

Name:	JITENDER PAL SINGH
Address:	824 E YOSEMITE AVE
City,State,Zip:	MANTECA, CA 95336-5828
Site ID:	479085
CERS ID:	110038019337
CERS Description:	US EPA Air Emission Inventory System (EIS)

HWTS:

Name:	GAS DEPOT
Address:	824 E YOSEMITE AVE
Address 2:	Not reported
City,State,Zip:	MANTECA, CA 95336
EPA ID:	CAL000262983
Inactive Date:	06/30/2009
Create Date:	12/02/2002
Last Act Date:	Not reported
Mailing Name:	Not reported
Mailing Address:	824 E YOSEMITE AVE
Mailing Address 2:	Not reported
Mailing City,State,Zip:	MANTECA, CA 953360000
Owner Name:	SEUNG HUR
Owner Address:	824 E YOSEMITE AVE
Owner Address 2:	Not reported
Owner City,State,Zip:	MANTECA, CA 953360000
Contact Name:	SEUNG HUR
Contact Address:	824 E YOSEMITE AVE
Contact Address 2:	Not reported
City,State,Zip:	MANTECA, CA 953360000
Facility Status:	Inactive
Facility Type:	PERMANENT
Category:	STATE
Latitude:	37.797467
Longitude:	-121.205871

NAICS:

EPA ID:	CAL000262983
Create Date:	2002-12-02 10:09:21.437
NAICS Code:	44711
NAICS Description:	Gasoline Stations with Convenience Stores
Issued EPA ID Date:	2002-12-02 10:09:21.37300
Inactive Date:	2009-06-30 00:00:00
Facility Name:	GAS DEPOT
Facility Address:	824 E YOSEMITE AVE
Facility Address 2:	Not reported
Facility City:	MANTECA
Facility County:	Not reported

MANTECA SHELL (Continued) **S107621004**

Facility State: CA
Facility Zip: 953360000

R120 **QUICK & EASY FOOD MART** **UST** **U004353303**
NE **824 E YOSEMITE AVE** **N/A**
1/8-1/4 **MANTECA, CA 95336**
0.155 mi.
818 ft. **Site 2 of 8 in cluster R**

Relative:
Higher

Actual:
40 ft.

UST:

Name:	QUICK & EASY FOOD MART
Address:	824 E YOSEMITE AVE
City,State,Zip:	MANTECA, CA 95336
Facility ID:	FA0008600
Permitting Agency:	San Joaquin County Environmental Health
CERSID:	Not reported
Latitude:	37.7972
Longitude:	-121.2054
Owner type:	Not reported
Facility type:	Not reported
Num of inuse ust:	Not reported
Num of closed ust:	Not reported
Num of oos ust:	Not reported
Epa region:	Not reported
Tribal lands:	Not reported
Tank owner name:	Not reported
Tank owner mailing address:	Not reported
Tank owner mailing city:	Not reported
Tank owner mailing zip:	Not reported
Tank owner mailing state:	Not reported
Tank operator name:	Not reported
Tank operator mailing address:	Not reported
Tank operator mailing city:	Not reported
Tank operator mailing zip:	Not reported
Tank operator mailing state:	Not reported
Tankidnumber:	Not reported
Tank status:	Not reported
Tank configuration:	Not reported
Tank closure date:	Not reported
Tank installation date:	Not reported
Tank num of compartments:	Not reported
Tank contents:	Not reported
Tank capacity gallons:	Not reported
Tank type:	Not reported
Tank pc construction:	Not reported
Tank pwpiping construction:	Not reported
Tank piping type:	Not reported
Tank piping construction:	Not reported
Tank sacrificial anode:	Not reported
Tank cp impressed current:	Not reported
Tank cp shutoff:	Not reported
Tank alarms:	Not reported
Tank ball float:	Not reported
Tank spill bucket:	Not reported

R121
NE
1/8-1/4
0.155 mi.
818 ft.

BRESHEARS CHEVRON
824 E YOSEMITE
MANTECA, CA 95336

Site 3 of 8 in cluster R

SWEEPS UST
CA FID UST
HWTS

S101593104
N/A

Relative:
Higher

Actual:
40 ft.

SWEEPS UST:

Name:	BRESHEARS CHEVRON
Address:	824 E YOSEMITE
City:	MANTECA
Status:	Active
Comp Number:	1459
Number:	1
Board Of Equalization:	44-024702
Referral Date:	08-16-88
Action Date:	08-30-91
Created Date:	07-12-88
Owner Tank Id:	1
SWRCB Tank Id:	39-000-001459-000001
Tank Status:	A
Capacity:	7367
Active Date:	08-16-88
Tank Use:	M.V. FUEL
STG:	P
Content:	REG UNLEADED
Number Of Tanks:	4

Name:	BRESHEARS CHEVRON
Address:	824 E YOSEMITE
City:	MANTECA
Status:	Active
Comp Number:	1459
Number:	1
Board Of Equalization:	44-024702
Referral Date:	08-16-88
Action Date:	08-30-91
Created Date:	07-12-88
Owner Tank Id:	2
SWRCB Tank Id:	39-000-001459-000002
Tank Status:	A
Capacity:	3005
Active Date:	08-16-88
Tank Use:	M.V. FUEL
STG:	P
Content:	LEADED
Number Of Tanks:	Not reported

Name:	BRESHEARS CHEVRON
Address:	824 E YOSEMITE
City:	MANTECA
Status:	Active
Comp Number:	1459
Number:	1
Board Of Equalization:	44-024702
Referral Date:	08-16-88
Action Date:	08-30-91
Created Date:	07-12-88
Owner Tank Id:	3
SWRCB Tank Id:	39-000-001459-000003

BRESHEARS CHEVRON (Continued) **S101593104**

Tank Status: A
Capacity: 7367
Active Date: 08-16-88
Tank Use: M.V. FUEL
STG: P
Content: REG UNLEADED
Number Of Tanks: Not reported

Name: BRESHEARS CHEVRON
Address: 824 E YOSEMITE
City: MANTECA
Status: Active
Comp Number: 1459
Number: 1
Board Of Equalization: 44-024702
Referral Date: 08-16-88
Action Date: 08-30-91
Created Date: 07-12-88
Owner Tank Id: 4
SWRCB Tank Id: 39-000-001459-000004
Tank Status: A
Capacity: 550
Active Date: 08-16-88
Tank Use: OIL
STG: W
Content: WASTE OIL
Number Of Tanks: Not reported

CA FID UST:
Facility ID: 39002212
Regulated By: UTNKA
Regulated ID: Not reported
Cortese Code: Not reported
SIC Code: Not reported
Facility Phone: 2098235717
Mail To: Not reported
Mailing Address: 14032 S CASTLE
Mailing Address 2: Not reported
Mailing City,St,Zip: MANTECA 95336
Contact: Not reported
Contact Phone: Not reported
DUNs Number: Not reported
NPDES Number: Not reported
EPA ID: Not reported
Comments: Not reported
Status: Active

HWTS:
Name: BRESHEARS CHEVRON
Address: 824 E YOSEMITE
Address 2: Not reported
City,State,Zip: MANTECA, CA 95336
EPA ID: CAL000002600
Inactive Date: 06/30/1995
Create Date: 11/14/1989
Last Act Date: Not reported

BRESHEARS CHEVRON (Continued) **S101593104**

Mailing Name:	Not reported
Mailing Address:	824 E YOSEMITE
Mailing Address 2:	Not reported
Mailing City,State,Zip:	MANTECA, CA 953360000
Owner Name:	BRESHEARS CLAUDE & BE
Owner Address:	Not reported
Owner Address 2:	Not reported
Owner City,State,Zip:	Not reported
Contact Name:	DEACT-NON-DELIV.6/95 FEEFORM -
Contact Address:	P.H.
Contact Address 2:	Not reported
City,State,Zip:	Not reported
Facility Status:	Inactive
Facility Type:	PERMANENT
Category:	STATE
Latitude:	37.794427
Longitude:	-121.202817

R122 **BRESHEARS CHEVRON SERVICE** **UST** **1006838367**
NE **824 E YOSEMITE AVE.** **FINDS** **N/A**
1/8-1/4 **MANTECA, CA 95336**
0.155 mi.
818 ft. **Site 4 of 8 in cluster R**

Relative: **Higher**

Actual: **40 ft.**

UST:

Name:	DIAMOND GAS AND FOOD MART
Address:	824 E YOSEMITE AVE
City,State,Zip:	MANTECA, CA 95336
Facility ID:	FA0008600
Permitting Agency:	San Joaquin County Environmental Health
CERSID:	10181295
Latitude:	37.7972000
Longitude:	-121.2054000
Owner type:	Non-Government
Facility type:	Motor Vehicle Fueling
Num of inuse ust:	5094
Num of closed ust:	0
Num of oos ust:	0
Epa region:	9
Tribal lands:	No
Tank owner name:	KAMAL THOMAS
Tank owner mailing address:	818 E YOSEMITE AVE
Tank owner mailing city:	MANTECA
Tank owner mailing zip:	95336
Tank owner mailing state:	CA
Tank operator name:	Khalilullah , Noorulhuda
Tank operator mailing address:	824 E Yosemite ave
Tank operator mailing city:	Manteca
Tank operator mailing zip:	95336
Tank operator mailing state:	CA
Tankidnumber:	TA0505043
Tank status:	Confirmed/Updated Information
Tank configuration:	Stand Alone Tank
Tank closure date:	Not reported
Tank installation date:	5/3/1994 12:00:00 AM
Tank num of compartments:	1
Tank contents:	Regular Unleaded
Tank capacity gallons:	12000

BRESHEARS CHEVRON SERVICE (Continued) **1006838367**

Tank type:	Double Wall
Tank pc construction:	Steel
Tank pwpiping construction:	Fiberglass
Tank piping type:	Pressure
Tank piping construction:	Double Walled
Tank sacrificial anode:	No
Tank cp impressed current:	No
Tank cp shutoff:	Yes
Tank alarms:	No
Tank ball float:	No
Tank spill bucket:	Yes

Name:	DIAMOND GAS AND FOOD MART
Address:	824 E YOSEMITE AVE
City,State,Zip:	MANTECA, CA 95336
Facility ID:	FA0008600
Permitting Agency:	San Joaquin County Environmental Health
CERSID:	10181295
Latitude:	37.7972000
Longitude:	-121.2054000
Owner type:	Non-Government
Facility type:	Motor Vehicle Fueling
Num of inuse ust:	5094
Num of closed ust:	0
Num of oos ust:	0
Epa region:	9
Tribal lands:	No
Tank owner name:	KAMAL THOMAS
Tank owner mailing address:	818 E YOSEMITE AVE
Tank owner mailing city:	MANTECA
Tank owner mailing zip:	95336
Tank owner mailing state:	CA
Tank operator name:	Khalilullah , Noorulhuda
Tank operator mailing address:	824 E Yosemite ave
Tank operator mailing city:	Manteca
Tank operator mailing zip:	95336
Tank operator mailing state:	CA
Tankidnumber:	TA0505044
Tank status:	Confirmed/Updated Information
Tank configuration:	One in a Compartmented Unit
Tank closure date:	Not reported
Tank installation date:	5/3/1994 12:00:00 AM
Tank num of compartments:	2
Tank contents:	Midgraded Unleaded
Tank capacity gallons:	6000
Tank type:	Double Wall
Tank pc construction:	Steel
Tank pwpiping construction:	Fiberglass
Tank piping type:	Pressure
Tank piping construction:	Double Walled
Tank sacrificial anode:	No
Tank cp impressed current:	No
Tank cp shutoff:	Yes
Tank alarms:	No
Tank ball float:	No
Tank spill bucket:	Yes

BRESHEARS CHEVRON SERVICE (Continued) **1006838367**

Name:	DIAMOND GAS AND FOOD MART
Address:	824 E YOSEMITE AVE
City,State,Zip:	MANTECA, CA 95336
Facility ID:	FA0008600
Permitting Agency:	San Joaquin County Environmental Health
CERSID:	10181295
Latitude:	37.7972000
Longitude:	-121.2054000
Owner type:	Non-Government
Facility type:	Motor Vehicle Fueling
Num of inuse ust:	5094
Num of closed ust:	0
Num of oos ust:	0
Epa region:	9
Tribal lands:	No
Tank owner name:	KAMAL THOMAS
Tank owner mailing address:	818 E YOSEMITE AVE
Tank owner mailing city:	MANTECA
Tank owner mailing zip:	95336
Tank owner mailing state:	CA
Tank operator name:	Khalilullah , Noorulhuda
Tank operator mailing address:	824 E Yosemite ave
Tank operator mailing city:	Manteca
Tank operator mailing zip:	95336
Tank operator mailing state:	CA
Tankidnumber:	TA0505045
Tank status:	Confirmed/Updated Information
Tank configuration:	One in a Compartmented Unit
Tank closure date:	Not reported
Tank installation date:	5/3/1994 12:00:00 AM
Tank num of compartments:	2
Tank contents:	Premium Unleaded
Tank capacity gallons:	6000
Tank type:	Double Wall
Tank pc construction:	Steel
Tank pwpiping construction:	Fiberglass
Tank piping type:	Pressure
Tank piping construction:	Double Walled
Tank sacrificial anode:	No
Tank cp impressed current:	No
Tank cp shutoff:	Yes
Tank alarms:	No
Tank ball float:	No
Tank spill bucket:	Yes

UST SAN JOAQUIN:

Name:	DIAMOND GAS AND FOOD MART
Address:	824 E YOSEMITE AVE
City,State,Zip:	MANTECA, CA 95336
Region:	SJ
Facility Id:	FA0003677
Mail Address:	824 E YOSEMITE AVE
Mail Address 2:	Not reported
Mail Care of:	NOORULHUDA, KHALILULLAH
Mail City,St,Zip:	MANTECA, CA 95336
Tank Rec ID:	Not reported

BRESHEARS CHEVRON SERVICE (Continued) **1006838367**

Tank Number:	1
Tank Status:	02 - Inactive, non-billable
Tank Capacity:	7367
Product Type Desc:	1a - REGULAR UNLEADED
Program Element:	2380
Decode for Program Element:	2380 - ADDITIONAL EXISTING UST - obsolete
Chemical Form:	(none)
CAS#:	Not reported
CERS ID:	10181295
Cross Ref Tank ID:	Not reported
LEA ID:	9
Common Name:	Not reported
Date Installed:	Not reported
Date of Closure:	Not reported
Latitude:	37.7974254885
Longitude:	-121.2052944446

Tank Rec ID:	Not reported
Tank Number:	1
Tank Status:	02 - Inactive, non-billable
Tank Capacity:	7367
Product Type Desc:	09 - OTHER PETROLEUM
Program Element:	2380
Decode for Program Element:	2380 - ADDITIONAL EXISTING UST - obsolete
Chemical Form:	(none)
CAS#:	Not reported
CERS ID:	Not reported
Cross Ref Tank ID:	Not reported
LEA ID:	9
Common Name:	Not reported
Date Installed:	Not reported
Date of Closure:	Not reported
Latitude:	Not reported
Longitude:	Not reported

Tank Rec ID:	Not reported
Tank Number:	2
Tank Status:	02 - Inactive, non-billable
Tank Capacity:	3005
Product Type Desc:	09 - OTHER PETROLEUM
Program Element:	2380
Decode for Program Element:	2380 - ADDITIONAL EXISTING UST - obsolete
Chemical Form:	(none)
CAS#:	Not reported
CERS ID:	Not reported
Cross Ref Tank ID:	Not reported
LEA ID:	9
Common Name:	Not reported
Date Installed:	Not reported
Date of Closure:	Not reported
Latitude:	Not reported
Longitude:	Not reported

Tank Rec ID:	Not reported

BRESHEARS CHEVRON SERVICE (Continued) **1006838367**

Tank Number: 2
Tank Status: 02 - Inactive, non-billable
Tank Capacity: 3005
Product Type Desc: 1a - REGULAR UNLEADED
Program Element: 2380
Decode for Program Element: 2380 - ADDITIONAL EXISTING UST - obsolete
Chemical Form: (none)
CAS#: Not reported
CERS ID: 10181295
Cross Ref Tank ID: Not reported
LEA ID: 9
Common Name: Not reported
Date Installed: Not reported
Date of Closure: Not reported
Latitude: 37.7974254885
Longitude: -121.2052944446

Tank Rec ID: Not reported
Tank Number: 3
Tank Status: 02 - Inactive, non-billable
Tank Capacity: 7367
Product Type Desc: 09 - OTHER PETROLEUM
Program Element: 2380
Decode for Program Element: 2380 - ADDITIONAL EXISTING UST - obsolete
Chemical Form: (none)
CAS#: Not reported
CERS ID: Not reported
Cross Ref Tank ID: Not reported
LEA ID: 9
Common Name: Not reported
Date Installed: Not reported
Date of Closure: Not reported
Latitude: Not reported
Longitude: Not reported

Tank Rec ID: Not reported
Tank Number: 3
Tank Status: 02 - Inactive, non-billable
Tank Capacity: 7367
Product Type Desc: 1a - REGULAR UNLEADED
Program Element: 2380
Decode for Program Element: 2380 - ADDITIONAL EXISTING UST - obsolete
Chemical Form: (none)
CAS#: Not reported
CERS ID: 10181295
Cross Ref Tank ID: Not reported
LEA ID: 9
Common Name: Not reported
Date Installed: Not reported
Date of Closure: Not reported
Latitude: 37.7974254885
Longitude: -121.2052944446

Tank Rec ID: Not reported

BRESHEARS CHEVRON SERVICE (Continued) **1006838367**

Tank Number: 4
Tank Status: 02 - Inactive, non-billable
Tank Capacity: 550
Product Type Desc: 09 - OTHER PETROLEUM
Program Element: 2380
Decode for Program Element: 2380 - ADDITIONAL EXISTING UST - obsolete
Chemical Form: (none)
CAS#: Not reported
CERS ID: 10181295
Cross Ref Tank ID: Not reported
LEA ID: 9
Common Name: Not reported
Date Installed: Not reported
Date of Closure: Not reported
Latitude: 37.7974254885
Longitude: -121.2052944446

Tank Rec ID: Not reported
Tank Number: 4
Tank Status: 02 - Inactive, non-billable
Tank Capacity: 550
Product Type Desc: 09 - OTHER PETROLEUM
Program Element: 2380
Decode for Program Element: 2380 - ADDITIONAL EXISTING UST - obsolete
Chemical Form: (none)
CAS#: Not reported
CERS ID: Not reported
Cross Ref Tank ID: Not reported
LEA ID: 9
Common Name: Not reported
Date Installed: Not reported
Date of Closure: Not reported
Latitude: Not reported
Longitude: Not reported

Tank Rec ID: TA0505043
Tank Number: 5
Tank Status: 01 - Active, billable
Tank Capacity: 12000
Product Type Desc: 1a - REGULAR UNLEADED
Program Element: 2360
Decode for Program Element: 2360 - UST - PER TANK FEE
Chemical Form: (none)
CAS#: Not reported
CERS ID: 10181295
Cross Ref Tank ID: Not reported
LEA ID: 1
Common Name: REGULAR
Date Installed: 5/3/1994
Date of Closure: Not reported
Latitude: 37.7974254885
Longitude: -121.2052944446

Tank Rec ID: TA0505044

BRESHEARS CHEVRON SERVICE (Continued) **1006838367**

Tank Number: 6
Tank Status: 01 - Active, billable
Tank Capacity: 6000
Product Type Desc: 1c - MIDGRADE UNLEADED
Program Element: 2360
Decode for Program Element: 2360 - UST - PER TANK FEE
Chemical Form: (none)
CAS#: Not reported
CERS ID: 10181295
Cross Ref Tank ID: Not reported
LEA ID: 1
Common Name: PLUS
Date Installed: 5/3/1994
Date of Closure: Not reported
Latitude: 37.7974254885
Longitude: -121.2052944446

Tank Rec ID: TA0505045
Tank Number: 7
Tank Status: 01 - Active, billable
Tank Capacity: 6000
Product Type Desc: 1b - PREMIUM UNLEADED
Program Element: 2360
Decode for Program Element: 2360 - UST - PER TANK FEE
Chemical Form: (none)
CAS#: Not reported
CERS ID: 10181295
Cross Ref Tank ID: Not reported
LEA ID: 1
Common Name: PREMIUM
Date Installed: 5/3/1994
Date of Closure: Not reported
Latitude: 37.7974254885
Longitude: -121.2052944446

FINDS:
Registry ID: 110013993223

Click Here for FRS Facility Detail Report:

Environmental Interest/Information System:
HAZARDOUS AIR POLLUTANT MAJOR

Click this hyperlink while viewing on your computer to access additional FINDS: detail in the EDR Site Report.

R123 **BRESHEARS CHEVRON SERVICE** **HIST UST** **U001606139**
NE **824 E YOSEMITE AVE.** **CERS** **N/A**
1/8-1/4 **MANTECA, CA 95336**
0.155 mi.
818 ft. **Site 5 of 8 in cluster R**

Relative:
Higher

Actual:
40 ft.

HIST UST:
Name: 93823
Address: 824 E YOSEMITE AVE
City,State,Zip: MANTECA, CA 95336
File Number: 0002FA9D
URL: http://geotracker.waterboards.ca.gov/ustpdfs/pdf/0002FA9D.pdf

BRESHEARS CHEVRON SERVICE (Continued) **U001606139**

Region:	STATE
Facility ID:	00000062513
Facility Type:	Gas Station
Other Type:	Not reported
Contact Name:	BRESHEARS,C M
Telephone:	2098235717
Owner Name:	CHEVRON U.S.A. INC.
Owner Address:	575 MARKET
Owner City,St,Zip:	SAN FRANCISCO, CA 94105
Total Tanks:	0004
Tank Num:	001
Container Num:	1
Year Installed:	1965
Tank Capacity:	00007000
Tank Used for:	PRODUCT
Type of Fuel:	Not reported
Container Construction Thickness:	0000250
Leak Detection:	Stock Inventor
Tank Num:	002
Container Num:	2
Year Installed:	1965
Tank Capacity:	00003000
Tank Used for:	PRODUCT
Type of Fuel:	Not reported
Container Construction Thickness:	0000170
Leak Detection:	Stock Inventor
Tank Num:	003
Container Num:	3
Year Installed:	1965
Tank Capacity:	00007000
Tank Used for:	PRODUCT
Type of Fuel:	Not reported
Container Construction Thickness:	0000250
Leak Detection:	Stock Inventor
Tank Num:	004
Container Num:	4
Year Installed:	1965
Tank Capacity:	00000550
Tank Used for:	WASTE
Type of Fuel:	Not reported
Container Construction Thickness:	0000100
Leak Detection:	Stock Inventor

Click here for Geo Tracker PDF:

CERS:

Name:	BRESHEARS CHEVRON SERVICE
Address:	824 E YOSEMITE AVE.
City,State,Zip:	MANTECA, CA 95336
Site ID:	455567
CERS ID:	110013993223
CERS Description:	US EPA Air Emission Inventory System (EIS)

124
North
1/8-1/4
0.162 mi.
855 ft.

ISMAIL WADIWALA M.D.
210 N. FREMONT AVE.
MANTECA, CA 95336

RCRA NonGen / NLR

1025849274
CAC003029337

Relative:
Lower

Actual:
37 ft.

RCRA Listings:

Date Form Received by Agency:		20190814
Handler Name:	ISMAIL WADIWALA M.D.	
Handler Address:		210 N. FREMONT AVE.
Handler City,State,Zip:		MANTECA, CA 95336
EPA ID:		CAC003029337
Contact Name:		CAROL CAMPBELL
Contact Address:		210 N. FREMONT AVE.
Contact City,State,Zip:		MANTECA, CA 95336
Contact Telephone:		209-823-1121
Contact Fax:		209-823-0393
Contact Email:		CAROLMANTECA@VERIZON.NET
Contact Title:		Not reported
EPA Region:		09
Land Type:		Not reported
Federal Waste Generator Description:		Not a generator, verified
Non-Notifier:		Not reported
Biennial Report Cycle:		Not reported
Accessibility:		Not reported
Active Site Indicator:		Not reported
State District Owner:		Not reported
State District:		Not reported
Mailing Address:		210 N. FREMONT AVE.
Mailing City,State,Zip:		MANTECA, CA 95336
Owner Name:	ISMAIL WADIWALA M.D.	
Owner Type:		Other
Operator Name:	CAROL CAMPBELL	
Operator Type:		Other
Short-Term Generator Activity:		No
Importer Activity:		No
Mixed Waste Generator:		No
Transporter Activity:		No
Transfer Facility Activity:		No
Recycler Activity with Storage:		No
Small Quantity On-Site Burner Exemption:		No
Smelting Melting and Refining Furnace Exemption:		No
Underground Injection Control:		No
Off-Site Waste Receipt:		No
Universal Waste Indicator:		No
Universal Waste Destination Facility:		No
Federal Universal Waste:		No
Active Site Fed-Reg Treatment Storage and Disposal Facility:		Not reported
Active Site Converter Treatment storage and Disposal Facility:		Not reported
Active Site State-Reg Treatment Storage and Disposal Facility:		Not reported
Active Site State-Reg Handler:		---
Federal Facility Indicator:		Not reported
Hazardous Secondary Material Indicator:		N
Sub-Part K Indicator:		Not reported
Commercial TSD Indicator:		No
Treatment Storage and Disposal Type:		Not reported
2018 GPRA Permit Baseline:		Not on the Baseline
2018 GPRA Renewals Baseline:		Not on the Baseline
Permit Renewals Workload Universe:		Not reported

ISMAIL WADIWALA M.D. (Continued) **1025849274**

Permit Workload Universe:	Not reported
Permit Progress Universe:	Not reported
Post-Closure Workload Universe:	Not reported
Closure Workload Universe:	Not reported
202 GPRA Corrective Action Baseline:	No
Corrective Action Workload Universe:	No
Subject to Corrective Action Universe:	No
Non-TSDFs Where RCRA CA has Been Imposed Universe:	No
TSDFs Potentially Subject to CA Under 3004 (u)/(v) Universe:	No
TSDFs Only Subject to CA under Discretionary Auth Universe:	No
Corrective Action Priority Ranking:	No NCAPS ranking
Environmental Control Indicator:	No
Institutional Control Indicator:	No
Human Exposure Controls Indicator:	N/A
Groundwater Controls Indicator:	N/A
Operating TSDF Universe:	Not reported
Full Enforcement Universe:	Not reported
Significant Non-Complier Universe:	No
Unaddressed Significant Non-Complier Universe:	No
Addressed Significant Non-Complier Universe:	No
Significant Non-Complier With a Compliance Schedule Universe:	No
Financial Assurance Required: Not reported	
Handler Date of Last Change:	20190910
Recognized Trader-Importer:	No
Recognized Trader-Exporter:	No
Importer of Spent Lead Acid Batteries:	No
Exporter of Spent Lead Acid Batteries:	No
Recycler Activity Without Storage:	No
Manifest Broker:	No
Sub-Part P Indicator:	No

Handler - Owner Operator:

Owner/Operator Indicator:	Operator
Owner/Operator Name: CAROL CAMPBELL	
Legal Status:	Other
Date Became Current:	Not reported
Date Ended Current:	Not reported
Owner/Operator Address:	210 N. FREMONT AVE.
Owner/Operator City,State,Zip:	MANTECA, CA 95336
Owner/Operator Telephone:	209-823-1121
Owner/Operator Telephone Ext:	Not reported
Owner/Operator Fax:	Not reported
Owner/Operator Email:	Not reported

Owner/Operator Indicator:	Owner
Owner/Operator Name: ISMAIL WADIWALA M.D.	
Legal Status:	Other
Date Became Current:	Not reported
Date Ended Current:	Not reported
Owner/Operator Address:	210 N. FREMONT AVE.
Owner/Operator City,State,Zip:	MANTECA, CA 95336
Owner/Operator Telephone:	209-823-1121
Owner/Operator Telephone Ext:	Not reported
Owner/Operator Fax:	Not reported
Owner/Operator Email:	Not reported

ISMAIL WADIWALA M.D. (Continued) **1025849274**

Historic Generators:
Receive Date: 20190814
Handler Name: ISMAIL WADIWALA M.D.
Federal Waste Generator Description: Not a generator, verified
State District Owner: Not reported
Large Quantity Handler of Universal Waste: No
Recognized Trader Importer: No
Recognized Trader Exporter: No
Spent Lead Acid Battery Importer: No
Spent Lead Acid Battery Exporter: No
Current Record: Yes
Non Storage Recycler Activity: Not reported
Electronic Manifest Broker: Not reported

List of NAICS Codes and Descriptions:
NAICS Code: 425120
NAICS Description: WHOLESALE TRADE AGENTS AND BROKERS

Facility Has Received Notices of Violations:
Violations: No Violations Found

Evaluation Action Summary:
Evaluations: No Evaluations Found

S125 **MBM, MANTECA** **CERS TANKS** **S121774378**
South **800 MELLON AVE** **CERS** **N/A**
1/8-1/4 **MANTECA, CA 95337**
0.165 mi.
872 ft. **Site 1 of 8 in cluster S**

Relative:
Lower

Actual:
37 ft.

CERS TANKS:
Name: MBM, MANTECA
Address: 800 MELLON AVE
City,State,Zip: MANTECA, CA 95337
Site ID: 397267
CERS ID: 10181315
CERS Description: Aboveground Petroleum Storage

CERS:
Name: MBM, MANTECA
Address: 800 MELLON AVE
City,State,Zip: MANTECA, CA 95337
Site ID: 397267
CERS ID: 10181315
CERS Description: Chemical Storage Facilities

Violations:
Site ID: 397267
Site Name: MBM, Manteca
Violation Date: 03-06-2019
Citation: HSC 6.67 25270.4.5(a) - California Health and Safety Code, Chapter 6.67, Section(s) 25270.4.5(a)
Violation Description: Failure to provide and maintain secondary containment for bulk storage tank installations (except for mobile refuelers and other non-transportation-related tank trucks) sufficient to hold the

MBM, MANTECA (Continued) **S121774378**

	capacity of the largest container and sufficient freeboard for precipitation.
Violation Notes:	Returned to compliance on 07/05/2019. The 55 gallon drums by the outer fence, the 240 gallon used oil tank and the 55 gallon oil drum within the shop area were observed with insufficient secondary containment. The 55 gallon drums by the outer fence were labeled and described as storing hydraulic oil, the secondary containment structure was full of liquid and unable to contain the contents of the largest container. The 240 gallon waste oil tank appeared to be single walled and secondary containment was not evident. The 55 gallon in the shop area is described in the SPCC plan as having secondary containment for 10% of the contents. All bulk storage tanks must be provided with a secondary means of containment for the entire capacity of the tank and sufficient freeboard to contain precipitation. Immediately provide sufficient secondary containment for this and all other tanks at this facility.
Violation Division:	San Joaquin County Environmental Health
Violation Program:	APSA
Violation Source:	CERS,
Site ID:	397267
Site Name:	MBM, Manteca
Violation Date:	03-06-2019
Citation:	HSC 6.67 25270.4.5(a) - California Health and Safety Code, Chapter 6.67, Section(s) 25270.4.5(a)
Violation Description:	Failure to use containers with material and construction compatible with material stored and conditions of storage such as pressure and temperature.
Violation Notes:	Returned to compliance on 09/20/2019. The SPCC plan did not include a discussion on this section. Containers shall be compatible with the material stored and the conditions of storage such as pressure and temperature. The SPCC plan should address this section, or provide equivalence as allowed by CFR 112.7(a)(2).
Violation Division:	San Joaquin County Environmental Health
Violation Program:	APSA
Violation Source:	CERS,
Site ID:	397267
Site Name:	MBM, Manteca
Violation Date:	08-08-2019
Citation:	HSC 6.5 25201.16(f) - California Health and Safety Code, Chapter 6.5, Section(s) 25201.16(f)
Violation Description:	Failure to comply with the applicable requirements related to accumulation and containment standards for universal waste aerosol cans.
Violation Notes:	Returned to compliance on 09/11/2019. The following was observed in the maintenance area: - One 55 gallon container with waste aerosol cans observed with lid open. Waste aerosol cans shall be accumulated in a container that is closed, structurally sound and compatible with the contents of the universal waste aerosol can and show no leakage, spillage, or damage that could cause leakage. Immediately close container and properly dispose of waste aerosol cans. Provide disposal receipts to EHD. Once disposal receipts are received we will close out the facilities hazardous waste account.
Violation Division:	San Joaquin County Environmental Health
Violation Program:	HW
Violation Source:	CERS,

MBM, MANTECA (Continued) **S121774378**

Site ID:	397267
Site Name:	MBM, Manteca
Violation Date:	06-21-2019
Citation:	HSC 6.95 25508(a)(1) - California Health and Safety Code, Chapter 6.95, Section(s) 25508(a)(1)
Violation Description:	Failure to establish and electronically submit an adequate emergency response plan and procedures for a release or threatened release of a hazardous material.
Violation Notes:	Returned to compliance on 06/24/2019. The emergency response procedures were not complete. The local Unified Program Agency (UPA) phone number was not provided on line C1, please list primary and secondary contact information in section C13, and please check a box in section J. A business plan shall include the following emergency response procedures for a release or threatened release of hazardous materials, including, but not limited to, the following: - immediate notification of local emergency personnel and the Environmental Health Department (EHD) - procedures for the mitigation of a release or threatened release to minimize any potential harm or damage to persons, property, or the environment - evacuation plans and procedures, including immediate notice, for the site Immediately log into the California Environmental Reporting System (CERS) at http://cers.calepa.ca.gov/, upload the correct or updated information, and submit to the EHD for approval.
Violation Division:	San Joaquin County Environmental Health
Violation Program:	HMRRP
Violation Source:	CERS,

Site ID:	397267
Site Name:	MBM, Manteca
Violation Date:	03-06-2019
Citation:	HSC 6.67 25270.4.5(a) - California Health and Safety Code, Chapter 6.67, Section(s) 25270.4.5(a)
Violation Description:	Failure to ensure that tanks are inspected and tested by an appropriately qualified person in accordance with industry standards.
Violation Notes:	Returned to compliance on 06/26/2019. The 10,000 gallon diesel tank was tested by a certified inspector on 4/10/2015. The report could not be found during the time of the inspection. Each aboveground container shall be tested and inspected for integrity on a regular schedule and whenever repairs are made. The qualifications of personnel performing tests and inspections, frequency and type of testing and inspections that take into account container size, configuration, and design shall be determined in accordance with industry standards. Examples of these integrity tests include, but are not limited to: visual inspection, hydrostatic testing, radiographic testing, ultrasonic testing, acoustic emissions testing, or other systems of non-destructive testing. Comparison records and other records of inspections and tests must be maintained on site. Immediately conduct the necessary testing and submit a copy of the test results to the EHD, or provide equivalence as allowed by CFR 112.7(a)(2).
Violation Division:	San Joaquin County Environmental Health
Violation Program:	APSA
Violation Source:	CERS,

Site ID:	397267
Site Name:	MBM, Manteca
Violation Date:	10-01-2019
Citation:	HSC 6.67 25270.4.5(a) - California Health and Safety Code, Chapter

MBM, MANTECA (Continued) **S121774378**

6.67, Section(s) 25270.4.5(a)
Violation Description: Failure to position or locate mobile or portable storage containers to prevent a discharge as described in 40 CFR 112.1(b), and/or failure to provide adequate secondary containment for mobile or portable oil storage containers (excluding mobile refuelers and other non-transportation-related tank trucks) with sufficient capacity to contain the largest single compartment or container and sufficient freeboard to contain precipitation.
Violation Notes: Returned to compliance on 04/10/2020. An addendum page submitted through email on 09/20/2019, titled "SPCC addendum 9-20-19.pdf", states that "the 150 Gallon portable #2 Diesel fuel tank is maintained within the yard and has no secondary containment." This statement is found on page 17, in the section titled "Discharge Drainage Control 40 CFR 112.7(a)(3)(iii)". Previous submitted versions of the SPCC plan do not address secondary containment of the tank in question. Secondary means of containment for the entire capacity of the largest single compartment or container and sufficient freeboard to contain precipitation has not been provided. The regulation states: Position or locate mobile or portable oil storage containers to prevent a discharge as described in 112.1(b). Except for mobile refuelers and other non-transportation-related tank trucks, you must furnish a secondary means of containment, such as a dike or catchment basin, sufficient to contain the capacity of the largest single compartment or container with s
Violation Division: San Joaquin County Environmental Health
Violation Program: APSA
Violation Source: CERS,

Site ID: 397267
Site Name: MBM, Manteca
Violation Date: 03-06-2019
Citation: HSC 6.67 25270.4.5(a) - California Health and Safety Code, Chapter 6.67, Section(s) 25270.4.5(a)
Violation Description: Failure to adequately describe in the SPCC Plan, overfill prevention methods, including a description of the devices or systems in place for each container to prevent overfills.
Violation Notes: Returned to compliance on 09/20/2020. The SPCC plan does not address overfill prevention methods for the tank described as 250 gallon diesel container for the emergency generator. Engineer or update each container installation in accordance with good engineering practice to avoid discharges. You must provide at least one of the following devices: (i) High liquid level alarms with an audible or visual signal at a constantly attended operation or surveillance station. In smaller facilities an audible air vent may suffice. (ii) High liquid level pump cutoff devices set to stop flow at a predetermined container content level. (iii) Direct audible or code signal communication between the container gauger and the pumping station. (iv) A fast response system for determining the liquid level of each bulk storage container such as digital computers, telepulse, or direct vision gauges. If you use this alternative, a person must be present to monitor gauges and the overall filling of bulk storage containers. (v) You must regular
Violation Division: San Joaquin County Environmental Health
Violation Program: APSA
Violation Source: CERS,

Site ID: 397267

MBM, MANTECA (Continued) **S121774378**

Site Name:	MBM, Manteca
Violation Date:	03-06-2019
Citation:	HSC 6.67 25270.4.5(a) - California Health and Safety Code, Chapter 6.67, Section(s) 25270.4.5(a)
Violation Description:	Failure to comply with one or more of the following requirements: 1. Have record of inspections and integrity tests signed by the appropriate supervisor or inspector. 2. Keep written procedures and records of inspections and integrity tests for at least three years. 3. Keep comparison records.
Violation Notes:	Returned to compliance on 04/10/2020. Copies of inspection and testing records were not found on site. Copies of the monthly and annual inspections required by the SPCC plan and the STI SP-001 standard were not found. Inspections and tests must be conducted in accordance with the written procedures developed in the Spill Prevention, Control, and Countermeasure (SPCC) Plan. Records of these inspections and tests must be signed by the appropriate supervisor or inspector and kept on site with the SPCC Plan for a period of three years. Immediately locate a copy of all inspection and testing records for the last three years, maintain them on site, and submit copies to the EHD.
Violation Division:	San Joaquin County Environmental Health
Violation Program:	APSA
Violation Source:	CERS,

Site ID:	397267
Site Name:	MBM, Manteca
Violation Date:	03-06-2019
Citation:	HSC 6.67 25270.4.5(a) - California Health and Safety Code, Chapter 6.67, Section(s) 25270.4.5(a)
Violation Description:	Failure to include in the SPCC Plan: 1. A contact list and phone numbers for the facility response coordinator, National Response Center, cleanup contractors with an agreement for response, and all Federal, State, and local agencies who must be contacted in case of a discharge 2. Information and procedures that would enable a person reporting an oil discharge to relate all information as described in 40 CFR 112.7(a)(4), unless facility submitted a Facility Response Plan.
Violation Notes:	Returned to compliance on 09/18/2019. The Spill Prevention, Control, and Countermeasure (SPCC) Plan does not provide information and procedures to enable a person to adequately report a discharge. The name and contact information for a cleanup contractor was not provided in the SPCC plan. If a response plan was not submitted to the Regional Administrator, this information must be included in the SPCC Plan. Immediately amend the SPCC Plan to include this information and submit a copy of the revision to the EHD.
Violation Division:	San Joaquin County Environmental Health
Violation Program:	APSA
Violation Source:	CERS,

Site ID:	397267
Site Name:	MBM, Manteca
Violation Date:	04-20-2016
Citation:	HSC 6.95 25508(a)(1) - California Health and Safety Code, Chapter 6.95, Section(s) 25508(a)(1)
Violation Description:	Failure to complete and electronically submit hazardous material inventory information for all reportable hazardous materials on site at or above reportable quantities.
Violation Notes:	Returned to compliance on 05/11/2016. 110 gallons of new anti freeze,

MBM, MANTECA (Continued) **S121774378**

55 gallons of used anti freeze, 110 gallons of new oil, 240 gallons of used oil, 250 gallons of diesel exhaust fluid, 391 cubic feet of acetylene gas, 562 cubic feet of oxygen, 155 gallons of propane, 55 gallons of sancor corrosive inhibitor, 2340 gallons of heavy degreaser, 180 gallons of glass cleaner, 120 gallons of dishwasher soap were found on site that have not been reported. Any material that meets or exceeds the reportable quantity shall be reported in the facility's business plan. Immediately log into the California Environmental Reporting System (CERS) at http://cers.calepa.ca.gov/, add the materials to the hazardous material inventory, and submit to the EHD for approval.

Violation Division: San Joaquin County Environmental Health
Violation Program: HMRRP
Violation Source: CERS,

Site ID: 397267
Site Name: MBM, Manteca
Violation Date: 04-20-2016
Citation: HSC 6.95 25508(a)(1) - California Health and Safety Code, Chapter 6.95, Section(s) 25508(a)(1)
Violation Description: Failure to complete and electronically submit a site map with all required content.
Violation Notes: Returned to compliance on 05/11/2016. The site map was not complete because it is missing an evacuation staging are, spill equipment locations and ware each chemical is located. A site map shall contain a north orientation, loading areas, internal roads, adjacent streets, storm and sewer drains, access and exit points, emergency shutoffs, evacuation staging areas, hazardous material handling and storage areas, and emergency response equipment. Immediately log into the California Environmental Reporting System (CERS) at http://cers.calepa.ca.gov/, upload the correct or updated information, and submit to the EHD for approval.
Violation Division: San Joaquin County Environmental Health
Violation Program: HMRRP
Violation Source: CERS,

Site ID: 397267
Site Name: MBM, Manteca
Violation Date: 06-21-2019
Citation: HSC 6.95 25508(a)(1) - California Health and Safety Code, Chapter 6.95, Section(s) 25508(a)(1)
Violation Description: Failure to complete and electronically submit a site map with all required content.
Violation Notes: Returned to compliance on 04/27/2020. The site map was not complete as part of the business plan. The site map is missing fire extinguisher locations as part of the emergency response equipment. A site map shall contain a north orientation, loading areas, internal roads, adjacent streets, storm and sewer drains, access and exit points, emergency shutoffs, evacuation staging areas, hazardous material handling and storage areas, and emergency response equipment. If a site map element is not applicable for your facility then list it on the map and label as NA". Immediately log into the California Environmental Reporting System (CERS) at http://cers.calepa.ca.gov/, upload the correct or updated information, and submit to the EHD for approval.
Violation Division: San Joaquin County Environmental Health
Violation Program: HMRRP

MBM, MANTECA (Continued) **S121774378**

Violation Source:	CERS,
Site ID:	397267
Site Name:	MBM, Manteca
Violation Date:	03-06-2019
Citation:	HSC 6.67 25270.4.5 (a) - California Health and Safety Code, Chapter 6.67, Section(s) 25270.4.5 (a)
Violation Description:	Failure to amend the SPCC Plan within 6 months: 1. When the facility has had a change in design, construction, operation, or maintenance which affects the facility s discharge potential. AND/OR 2. To include more effective proven technology at the time of the 5-year SPCC Plan review and evaluation.
Violation Notes:	Returned to compliance on 09/20/2019. A 240 gallon used oil tank in the shop area is not addressed in the SPCC plan. A diesel tank with a capacity of over 55 gallons was observed near the 10,000 gallon tank and was not addressed in the SPCC plan. Two 55 gallon drums of hydraulic oil were observed near a fence and were not addressed in the SPCC plan. The cross reference section of the SPCC plan does not address all sections of CFR 112.8 and addresses portions of CFR 112.9. Sand bags are described as part of the spill containment material at the facility, the facility does not have sand bags. The Spill Prevention, Control, and Countermeasure (SPCC) Plan must be amended when there is a change in the facility design, construction, operation, or maintenance that materially affects its potential for a discharge, within 6 months of the change, and implemented as soon as possible, not later than 6 months following preparation of the amendment. SPCC Plan should should accurately represent the procedures and policies currently in p
Violation Division:	San Joaquin County Environmental Health
Violation Program:	APSA
Violation Source:	CERS,
Site ID:	397267
Site Name:	MBM, Manteca
Violation Date:	03-06-2019
Citation:	HSC 6.67 25270.4.5(a) - California Health and Safety Code, Chapter 6.67, Section(s) 25270.4.5(a)
Violation Description:	Failure to adequately and accurately describe in the SPCC Plan the physical layout of the facility.
Violation Notes:	Returned to compliance on 09/20/2019. The facility diagram does not include the contents of the fixed containers and the storage area of the portable container is not indicated. The facility diagram contains a 500 gallon container that is not described in the SPCC plan. The Spill Prevention, Control, and Countermeasure (SPCC) Plan shall include a facility diagram which must mark the location and contents of each fixed storage container and the storage area where mobile or portable containers are located. It must identify the location of and mark as "exempt" underground tanks. It must also include all transfer stations and connecting pipes, including intra-facility gathering lines. Immediately update the facility diagram to include all of the required information. Submit a legible copy of the updated facility diagram to the EHD for review.
Violation Division:	San Joaquin County Environmental Health
Violation Program:	APSA
Violation Source:	CERS,

MBM, MANTECA (Continued) **S121774378**

Evaluation:

Eval General Type:	Compliance Evaluation Inspection
Eval Date:	04-20-2016
Violations Found:	Yes
Eval Type:	Routine done by local agency
Eval Notes:	Complete and submit a copy of the Return to Compliance Certification form to the EHD with a statement documenting the corrective actions that have been or will be taken for each violation, and any supporting paperwork, by 5/20/2016. Please be aware as of January 1, 2013, all businesses are required to submit all hazardous materials information online to the California Environmental Reporting System (CERS) at http://cers.calepa.ca.gov. Be sure to include your hazardous material activity in the Businesses Activities section in CERS in addition to any other relevant activities and required fields.
Eval Division:	San Joaquin County Environmental Health
Eval Program:	HMRRP
Eval Source:	CERS,

Eval General Type:	Compliance Evaluation Inspection
Eval Date:	08-08-2019
Violations Found:	Yes
Eval Type:	Routine done by local agency
Eval Notes:	This site no longer generates hazardous waste. Note: Observation: One 55 gallon container with used absorbent found in hazardous waste storage area. Corrective Action: please provide disposal receipt for used absorbent to EHD. EHD will close out hazardous waste account once disposal receipt is received.
Eval Division:	San Joaquin County Environmental Health
Eval Program:	HW
Eval Source:	CERS,

Eval General Type:	Compliance Evaluation Inspection
Eval Date:	03-06-2019
Violations Found:	Yes
Eval Type:	Routine done by local agency
Eval Notes:	Complete and submit a copy of the Return to Compliance Certification form to the EHD with a statement documenting the corrective actions that have been or will be taken for each violation, and any supporting paperwork, by April 5, 2018. Starting September 1, 2018, all in-office CERS help will be provided at EHD hourly rate ($152). To schedule an appointment, please call (209) 468-3420.
Eval Division:	San Joaquin County Environmental Health
Eval Program:	APSA
Eval Source:	CERS,

Eval General Type:	Other/Unknown
Eval Date:	10-01-2019
Violations Found:	Yes
Eval Type:	Other, not routine, done by local agency
Eval Notes:	This is an in-office inspection report. This was written after review of the SPCC plan submitted through email on 09/18/2019 and an addendum received on 09/20/2019 through email. The SPCC plan in question has a registered Professional Engineer certification from Gary Madsey, registration number 70508, on 07/15/2019. Complete and submit a copy of the Return to Compliance Certification form to the EHD with a statement documenting the corrective actions that have been or will be taken for each violation, and any supporting paperwork, within 30 days

MBM, MANTECA (Continued) **S121774378**

of receiving this report. Starting September 1, 2018, all in-office CERS help will be provided at EHD hourly rate ($152). To schedule an appointment, please call (209) 468-3420.

Eval Division: San Joaquin County Environmental Health
Eval Program: APSA
Eval Source: CERS,

Eval General Type: Compliance Evaluation Inspection
Eval Date: 06-21-2019
Violations Found: Yes
Eval Type: Routine done by local agency
Eval Notes: Complete and submit a copy of the Return to Compliance Certification form to the EHD with a statement documenting the corrective actions that have been or will be taken for each violation, and any supporting paperwork, by 7-21-2019. Starting September 1, 2018, all in-office CERS help will be provided at EHD hourly rate ($152). To schedule an appointment, please call (209) 468-3420.
Eval Division: San Joaquin County Environmental Health
Eval Program: HMRRP
Eval Source: CERS,

Enforcement Action:
Site ID: 397267
Site Name: MBM, Manteca
Site Address: 800 MELLON AVE
Site City: MANTECA
Site Zip: 95337
Enf Action Date: 04-20-2016
Enf Action Type: Notice of Violation (Unified Program)
Enf Action Description: Notice of Violation Issued by the Inspector at the Time of Inspection
Enf Action Notes: Not reported
Enf Action Division: San Joaquin County Environmental Health
Enf Action Program: HMRRP
Enf Action Source: CERS,

Coordinates:
Site ID: 397267
Facility Name: MBM, Manteca
Env Int Type Code: APSA
Program ID: 10181315
Coord Name: Not reported
Ref Point Type Desc: Center of a facility or station.,
Latitude: 37.790150
Longitude: -121.209730

Affiliation:
Affiliation Type Desc: Identification Signer
Entity Name: Drewe Abel, Jr.
Entity Title: Safety Manager
Affiliation Address: Not reported
Affiliation City: Not reported
Affiliation State: Not reported
Affiliation Country: Not reported
Affiliation Zip: Not reported
Affiliation Phone: ,

MBM, MANTECA (Continued) **S121774378**

Affiliation Type Desc:	CUPA District
Entity Name:	San Joaquin Cnty Env Health
Entity Title:	Not reported
Affiliation Address:	1868 East Hazelton Avenue
Affiliation City:	Stockton
Affiliation State:	CA
Affiliation Country:	Not reported
Affiliation Zip:	95205-6232
Affiliation Phone:	(209) 468-3420,

Affiliation Type Desc:	Operator
Entity Name:	MBM, Inc. D.B.A. McLane, Inc. Manteca DC31
Entity Title:	Not reported
Affiliation Address:	Not reported
Affiliation City:	Not reported
Affiliation State:	Not reported
Affiliation Country:	Not reported
Affiliation Zip:	Not reported
Affiliation Phone:	(209) 823-7157,

Affiliation Type Desc:	Parent Corporation
Entity Name:	MBM Inc.
Entity Title:	Not reported
Affiliation Address:	Not reported
Affiliation City:	Not reported
Affiliation State:	Not reported
Affiliation Country:	Not reported
Affiliation Zip:	Not reported
Affiliation Phone:	,

Affiliation Type Desc:	Legal Owner
Entity Name:	MBM, Inc (a wholly owned subsidiary of McLane Company, Inc.)
Entity Title:	Not reported
Affiliation Address:	P.O. Box 800
Affiliation City:	Rocky Mount
Affiliation State:	NC
Affiliation Country:	United States
Affiliation Zip:	27801
Affiliation Phone:	(252) 450-4149,

Affiliation Type Desc:	Document Preparer
Entity Name:	Logan Ray
Entity Title:	Not reported
Affiliation Address:	Not reported
Affiliation City:	Not reported
Affiliation State:	Not reported
Affiliation Country:	Not reported
Affiliation Zip:	Not reported
Affiliation Phone:	,

Affiliation Type Desc:	Environmental Contact
Entity Name:	Abel Martinez
Entity Title:	Not reported
Affiliation Address:	800 MELLON AVE
Affiliation City:	MANTECA
Affiliation State:	CA
Affiliation Country:	Not reported

MBM, MANTECA (Continued) **S121774378**

Affiliation Zip:	95337
Affiliation Phone:	,
Affiliation Type Desc:	Facility Mailing Address
Entity Name:	Mailing Address
Entity Title:	Not reported
Affiliation Address:	800 Mellon Avenue
Affiliation City:	Manteca
Affiliation State:	CA
Affiliation Country:	Not reported
Affiliation Zip:	95337
Affiliation Phone:	,

S126 **MCLANE FOODSERVICE MANTECA** **RCRA NonGen / NLR** **1024826496**
South **800 MELLON AVE** **CAL000354286**
1/8-1/4 **MANTECA, CA 95337**
0.165 mi.
872 ft. **Site 2 of 8 in cluster S**

Relative: **Lower**
Actual: **37 ft.**

RCRA Listings:

Date Form Received by Agency:	20100701
Handler Name:	MCLANE FOODSERVICE MANTECA
Handler Address:	800 MELLON AVE
Handler City,State,Zip:	MANTECA, CA 95337-6135
EPA ID:	CAL000354286
Contact Name:	MANUEL ORTEGA
Contact Address:	800 MELLON AVENUE
Contact City,State,Zip:	MANTECA, CA 95337
Contact Telephone:	209-823-7157
Contact Fax:	209-239-7569
Contact Email:	MANUEL.ORTEGA@MCLANEFS.COM
Contact Title:	Not reported
EPA Region:	09
Land Type:	Not reported
Federal Waste Generator Description:	Not a generator, verified
Non-Notifier:	Not reported
Biennial Report Cycle:	Not reported
Accessibility:	Not reported
Active Site Indicator:	Handler Activities
State District Owner:	Not reported
State District:	Not reported
Mailing Address:	2641 MEADOWBROOK RD
Mailing City,State,Zip:	ROCKY MOUNT, NC 27802-0800
Owner Name:	MEADOWBROOK MEAT COMPANY, INC.
Owner Type:	Other
Operator Name:	MANUEL ORTEGA
Operator Type:	Other
Short-Term Generator Activity:	No
Importer Activity:	No
Mixed Waste Generator:	No
Transporter Activity:	No
Transfer Facility Activity:	No
Recycler Activity with Storage:	No
Small Quantity On-Site Burner Exemption:	No
Smelting Melting and Refining Furnace Exemption:	No
Underground Injection Control:	No
Off-Site Waste Receipt:	No

MCLANE FOODSERVICE MANTECA (Continued) **1024826496**

Universal Waste Indicator:	Yes
Universal Waste Destination Facility:	Yes
Federal Universal Waste:	No
Active Site Fed-Reg Treatment Storage and Disposal Facility:	Not reported
Active Site Converter Treatment storage and Disposal Facility:	Not reported
Active Site State-Reg Treatment Storage and Disposal Facility:	Not reported
Active Site State-Reg Handler:	---
Federal Facility Indicator:	Not reported
Hazardous Secondary Material Indicator:	N
Sub-Part K Indicator:	Not reported
Commercial TSD Indicator:	No
Treatment Storage and Disposal Type:	Not reported
2018 GPRA Permit Baseline:	Not on the Baseline
2018 GPRA Renewals Baseline:	Not on the Baseline
Permit Renewals Workload Universe:	Not reported
Permit Workload Universe:	Not reported
Permit Progress Universe:	Not reported
Post-Closure Workload Universe:	Not reported
Closure Workload Universe:	Not reported
202 GPRA Corrective Action Baseline:	No
Corrective Action Workload Universe:	No
Subject to Corrective Action Universe:	No
Non-TSDFs Where RCRA CA has Been Imposed Universe:	No
TSDFs Potentially Subject to CA Under 3004 (u)/(v) Universe:	No
TSDFs Only Subject to CA under Discretionary Auth Universe:	No
Corrective Action Priority Ranking:	No NCAPS ranking
Environmental Control Indicator:	No
Institutional Control Indicator:	No
Human Exposure Controls Indicator:	N/A
Groundwater Controls Indicator:	N/A
Operating TSDF Universe:	Not reported
Full Enforcement Universe:	Not reported
Significant Non-Complier Universe:	No
Unaddressed Significant Non-Complier Universe:	No
Addressed Significant Non-Complier Universe:	No
Significant Non-Complier With a Compliance Schedule Universe:	No
Financial Assurance Required: Not reported	
Handler Date of Last Change:	20180905
Recognized Trader-Importer:	No
Recognized Trader-Exporter:	No
Importer of Spent Lead Acid Batteries:	No
Exporter of Spent Lead Acid Batteries:	No
Recycler Activity Without Storage:	No
Manifest Broker:	No
Sub-Part P Indicator:	No

Handler - Owner Operator:

Owner/Operator Indicator:	Owner
Owner/Operator Name: MEADOWBROOK MEAT COMPANY, INC.	
Legal Status:	Other
Date Became Current:	Not reported
Date Ended Current:	Not reported
Owner/Operator Address:	PO BOX 800
Owner/Operator City,State,Zip:	ROCKY MOUNT, NC 27802-0800
Owner/Operator Telephone:	252-985-7200
Owner/Operator Telephone Ext:	Not reported

MCLANE FOODSERVICE MANTECA (Continued) **1024826496**

Owner/Operator Fax: Not reported
Owner/Operator Email: Not reported

Owner/Operator Indicator: Operator
Owner/Operator Name: MANUEL ORTEGA
Legal Status: Other
Date Became Current: Not reported
Date Ended Current: Not reported
Owner/Operator Address: 800 MELLON AVENUE
Owner/Operator City,State,Zip: MANTECA, CA 95337
Owner/Operator Telephone: 209-823-7157
Owner/Operator Telephone Ext: Not reported
Owner/Operator Fax: Not reported
Owner/Operator Email: Not reported

Historic Generators:
Receive Date: 20100701
Handler Name: MCLANE FOODSERVICE MANTECA
Federal Waste Generator Description: Not a generator, verified
State District Owner: Not reported
Large Quantity Handler of Universal Waste: No
Recognized Trader Importer: No
Recognized Trader Exporter: No
Spent Lead Acid Battery Importer: No
Spent Lead Acid Battery Exporter: No
Current Record: Yes
Non Storage Recycler Activity: Not reported
Electronic Manifest Broker: Not reported

List of NAICS Codes and Descriptions:
NAICS Code: 42249
NAICS Description: OTHER GROCERY AND RELATED PRODUCTS WHOLESALERS

NAICS Code: 54189
NAICS Description: OTHER SERVICES RELATED TO ADVERTISING

Facility Has Received Notices of Violations:
Violations: No Violations Found

Evaluation Action Summary:
Evaluations: No Evaluations Found

S127 **CARL KARCHER** **SWEEPS UST** **S101593062**
South **800 MELLON AVE** **CA FID UST** **N/A**
1/8-1/4 **MANTECA, CA 95336** **WDS**
0.165 mi.
872 ft. **Site 3 of 8 in cluster S**

Relative: SWEEPS UST:
Lower
Name: CARL KARCHER
Actual: Address: 800 MELLON AVE
37 ft. City: MANTECA
Status: Active
Comp Number: 1686
Number: 1

CARL KARCHER (Continued) **S101593062**

Board Of Equalization: 44-024826
Referral Date: 04-27-92
Action Date: 04-27-92
Created Date: 07-12-88
Owner Tank Id: 1
SWRCB Tank Id: 39-000-001686-000001
Tank Status: A
Capacity: 10000
Active Date: 09-12-88
Tank Use: M.V. FUEL
STG: P
Content: DIESEL
Number Of Tanks: 2

Name: CARL KARCHER
Address: 800 MELLON AVE
City: MANTECA
Status: Active
Comp Number: 1686
Number: 1
Board Of Equalization: 44-024826
Referral Date: 04-27-92
Action Date: 04-27-92
Created Date: 07-12-88
Owner Tank Id: 2
SWRCB Tank Id: 39-000-001686-000002
Tank Status: A
Capacity: 550
Active Date: 09-12-88
Tank Use: M.V. FUEL
STG: P
Content: DIESEL
Number Of Tanks: Not reported

CA FID UST:
Facility ID: 39001681
Regulated By: UTNKA
Regulated ID: Not reported
Cortese Code: Not reported
SIC Code: Not reported
Facility Phone: 2098239251
Mail To: Not reported
Mailing Address: 800 MELLON AVE
Mailing Address 2: Not reported
Mailing City,St,Zip: MANTECA 95336
Contact: Not reported
Contact Phone: Not reported
DUNs Number: Not reported
NPDES Number: Not reported
EPA ID: Not reported
Comments: Not reported
Status: Active

WDS:
Name: CARLS KARCHER ENT INC
Address: 800 Mellon Ave

CARL KARCHER (Continued) **S101593062**

City:	MANTECA
Facility ID:	5S 39I013214
Facility Type:	Industrial - Facility that treats and/or disposes of liquid or semisolid wastes from any servicing, producing, manufacturing or processing operation of whatever nature, including mining, gravel washing, geothermal operations, air conditioning, ship building and repairing, oil production, storage and disposal operations, water pumping.
Facility Status:	Active - Any facility with a continuous or seasonal discharge that is under Waste Discharge Requirements.
NPDES Number:	CAS000001 The 1st 2 characters designate the state. The remaining 7 are assigned by the Regional Board
Subregion:	0
Facility Telephone:	7145204419
Facility Contact:	MAREZ RALPH
Agency Name:	CARLS KARCHER ENT INC
Agency Address:	PO Box 4349
Agency City,St,Zip:	Anaheim 928034349
Agency Contact:	MAREZ RALPH
Agency Telephone:	7145204419
Agency Type:	?
SIC Code:	0
SIC Code 2:	Not reported
Primary Waste Type:	Not reported
Primary Waste:	Not reported
Waste Type2:	Not reported
Waste2:	Not reported
Primary Waste Type:	Not reported
Secondary Waste:	Not reported
Secondary Waste Type:	Not reported
Design Flow:	0
Baseline Flow:	0
Reclamation:	Not reported
POTW:	Not reported
Treat To Water:	Minor Threat to Water Quality. A violation of a regional board order should cause a relatively minor impairment of beneficial uses compared to a major or minor threat. Not: All nurds without a TTWQ will be considered a minor threat to water quality unless coded at a higher Level. A Zero (0) may be used to code those NURDS that are found to represent no threat to water quality.
Complexity:	Category C - Facilities having no waste treatment systems, such as cooling water dischargers or thosewho must comply through best management practices, facilities with passive waste treatment and disposal systems, such as septic systems with subsurface disposal, or dischargers having waste storage systems with land disposal such as dairy waste ponds.

S128 **MBM, INC.** **AST** **A100422243**
South **800 MELLON AVE** **N/A**
1/8-1/4 **MANTECA, CA 95337**
0.165 mi.
872 ft. **Site 4 of 8 in cluster S**

Relative: AST:
Lower

Name:	MBM, INC.
Address:	800 MELLON AVE
City/Zip:	MANTECA,95337
Certified Unified Program Agencies:	Not reported

Actual:
37 ft.

MBM, INC. (Continued) **A100422243**

Owner:	MBM, Inc (a wholly owned subsidiary of McLane Company, Inc.)
Total Gallons:	Not reported
CERSID:	10181315
Facility ID:	Not reported
Business Name:	MBM Inc.
Phone:	(209) 823-7157
Fax:	(252) 212-6994
Mailing Address:	800 Mellon Avenue
Mailing Address City:	Manteca
Mailing Address State:	CA
Mailing Address Zip Code:	95337
Operator Name:	MBM, Inc. Manteca DC31
Operator Phone:	(209) 823-7157
Owner Phone:	(252) 450-4149
Owner Mail Address:	P.O. Box 800
Owner State:	NC
Owner Zip Code:	27801
Owner Country:	United States
Property Owner Name:	Not reported
Property Owner Phone:	Not reported
Property Owner Mailing Address:	Not reported
Property Owner City:	Not reported
Property Owner Stat :	Not reported
Property Owner Zip Code:	Not reported
Property Owner Country:	Not reported
EPAID:	CAL000354286

S129 **CKE DISTRIBUTION CENTER** **LUST** **S103672607**
South **800 MELLON AVENUE** **HIST UST** **N/A**
1/8-1/4 **MANTECA, CA 95336** **Cortese**
0.165 mi. **HIST CORTESE**
872 ft. **Site 5 of 8 in cluster S** **CERS**

Relative:
Lower

Actual:
37 ft.

LUST:

Name:	CARL KARCHER ENTERPRISES
Address:	800 MELLON ST
City,State,Zip:	MANTECA, CA 95336
Lead Agency:	SAN JOAQUIN COUNTY
Case Type:	LUST Cleanup Site
Geo Track:	http://geotracker.waterboards.ca.gov/profile_report.asp?global_id=T0607700792
Global Id:	T0607700792
Latitude:	37.7907396
Longitude:	-121.2106685
Status:	Completed - Case Closed
Status Date:	05/18/2007
Case Worker:	Not reported
RB Case Number:	390971
Local Agency:	Not reported
File Location:	Local Agency
Local Case Number:	1686
Potential Media Affect:	Soil
Potential Contaminants of Concern:	Diesel
Site History:	Not reported

LUST:

Global Id:	T0607700792
Contact Type:	Regional Board Caseworker
Contact Name:	Alan Buehler

CKE DISTRIBUTION CENTER (Continued) **S103672607**

Organization Name: CENTRAL VALLEY RWQCB (REGION 5S)
Address: 11020 SUN CENTER DRIVE #200
City: RANCHO CORDOVA
Email: alan.buehler@waterboards.ca.gov
Phone Number: Not reported

LUST:
Global Id: T0607700792
Action Type: Other
Date: 01/15/1997
Action: Leak Discovery

Global Id: T0607700792
Action Type: Other
Date: 05/04/1999
Action: Leak Reported

LUST:
Global Id: T0607700792
Status: Open - Case Begin Date
Status Date: 01/15/1997

Global Id: T0607700792
Status: Open - Site Assessment
Status Date: 01/15/1997

Global Id: T0607700792
Status: Completed - Case Closed
Status Date: 05/18/2007

LUST REG 5:
Name: CARL KARCHER ENTERPRISES
Address: 800 MELLON ST
City: MANTECA
Region: 5
Status: Case Closed
Case Number: 390971
Case Type: Soil only
Substance: DIESEL
Staff Initials: JLB
Lead Agency: Local
Program: LUST
MTBE Code: N/A

HIST UST:
Name: CKE DISTRIBUTION CENTER
Address: 800 MELLON AVENUE
City,State,Zip: MANTECA, CA 95336
File Number: 0002FA61
URL: http://geotracker.waterboards.ca.gov/ustpdfs/pdf/0002FA61.pdf
Region: Not reported
Facility ID: Not reported
Facility Type: Not reported
Other Type: Not reported

CKE DISTRIBUTION CENTER (Continued) **S103672607**

Contact Name:	Not reported
Telephone:	Not reported
Owner Name:	Not reported
Owner Address:	Not reported
Owner City,St,Zip:	Not reported
Total Tanks:	Not reported
Tank Num:	Not reported
Container Num:	Not reported
Year Installed:	Not reported
Tank Capacity:	Not reported
Tank Used for:	Not reported
Type of Fuel:	Not reported
Container Construction Thickness:	Not reported
Leak Detection:	Not reported

Click here for Geo Tracker PDF:

CORTESE:

Name:	CARL KARCHER ENTERPRISES
Address:	800 MELLON ST
City,State,Zip:	MANTECA, CA 95336
Region:	CORTESE
Envirostor Id:	Not reported
Global ID:	T0607700792
Site/Facility Type:	LUST CLEANUP SITE
Cleanup Status:	COMPLETED - CASE CLOSED
Status Date:	Not reported
Site Code:	Not reported
Latitude:	Not reported
Longitude:	Not reported
Owner:	Not reported
Enf Type:	Not reported
Swat R:	Not reported
Flag:	active
Order No:	Not reported
Waste Discharge System No:	Not reported
Effective Date:	Not reported
Region 2:	Not reported
WID Id:	Not reported
Solid Waste Id No:	Not reported
Waste Management Uit Name:	Not reported
File Name:	Active Open

HIST CORTESE:

edr_fname:	CARL KARCHER ENTERPRISES
edr_fadd1:	800 MELLON
City,State,Zip:	MANTECA, CA 95336
Region:	CORTESE
Facility County Code:	39
Reg By:	LTNKA
Reg Id:	390971

CERS:

Name:	CARL KARCHER ENTERPRISES
Address:	800 MELLON ST

CKE DISTRIBUTION CENTER (Continued) **S103672607**

City,State,Zip: MANTECA, CA 95336
Site ID: 196989
CERS ID: T0607700792
CERS Description: Leaking Underground Storage Tank Cleanup Site

Affiliation:
Affiliation Type Desc: Regional Board Caseworker
Entity Name: Alan Buehler - CENTRAL VALLEY RWQCB (REGION 5S)
Entity Title: Not reported
Affiliation Address: 11020 SUN CENTER DRIVE #200
Affiliation City: RANCHO CORDOVA
Affiliation State: CA
Affiliation Country: Not reported
Affiliation Zip: Not reported
Affiliation Phone: ,

S130 **CKE DISTRIBUTION CENTER** **HIST UST** **U001606170**
South **800 MELLON AVE** **N/A**
1/8-1/4 **MANTECA, CA 95336**
0.165 mi.
872 ft. **Site 6 of 8 in cluster S**

Relative: HIST UST:
Lower
Name: CKE DISTRIBUTION CENTER
Actual: Address: 800 MELLON AVE
37 ft. City,State,Zip: MANTECA, CA 95336
File Number: Not reported
URL: Not reported
Region: STATE
Facility ID: 00000018428
Facility Type: Other
Other Type: DISTRIBUTION CENTER
Contact Name: CLARK ESSER
Telephone: 2098238477
Owner Name: CARL KARCHER ENTERPRISES, INC.
Owner Address: 1200 N. HARBOR BOULEVARD
Owner City,St,Zip: ANAHEIM, CA 92803
Total Tanks: 0002

Tank Num: 001
Container Num: 1
Year Installed: 1984
Tank Capacity: 00010000
Tank Used for: PRODUCT
Type of Fuel: DIESEL
Container Construction Thickness: 1/4
Leak Detection: Pressure Test

Tank Num: 002
Container Num: 2
Year Installed: 1984
Tank Capacity: 00000550
Tank Used for: PRODUCT
Type of Fuel: DIESEL
Container Construction Thickness: 12
Leak Detection: Pressure Test

S131 **MBM, MANTECA** **UST** **U004257830**
South **800 MELLON AVE** **N/A**
1/8-1/4 **MANTECA, CA 95337**
0.165 mi.
872 ft. **Site 7 of 8 in cluster S**

Relative: UST SAN JOAQUIN:
Lower

Actual: Name: MBM, MANTECA
37 ft. Address: 800 MELLON AVE
City,State,Zip: MANTECA, CA 95337
Region: SJ
Facility Id: FA0003691
Mail Address: 800 Mellon Avenue
Mail Address 2: Not reported
Mail Care of: MBM, Inc. Manteca DC31
Mail City,St,Zip: Manteca, CA 95337

Tank Rec ID: Not reported
Tank Number: 1
Tank Status: 02 - Inactive, non-billable
Tank Capacity: 10000
Product Type Desc: 1a - REGULAR UNLEADED
Program Element: 2380
Decode for Program Element: 2380 - ADDITIONAL EXISTING UST - obsolete
Chemical Form: (none)
CAS#: Not reported
CERS ID: 10181315
Cross Ref Tank ID: Not reported
LEA ID: 9
Common Name: Not reported
Date Installed: 1/1/1984
Date of Closure: Not reported
Latitude: 37.7907077164
Longitude: -121.2106386547

Tank Rec ID: Not reported
Tank Number: 2
Tank Status: 02 - Inactive, non-billable
Tank Capacity: 550
Product Type Desc: 03 - DIESEL
Program Element: 2380
Decode for Program Element: 2380 - ADDITIONAL EXISTING UST - obsolete
Chemical Form: (none)
CAS#: Not reported
CERS ID: 10181315
Cross Ref Tank ID: Not reported
LEA ID: 9
Common Name: Not reported
Date Installed: 1/1/1984
Date of Closure: Not reported
Latitude: 37.7907077164
Longitude: -121.2106386547

S132 **CARL KARCHER ENT** **AST** **U004023501**
South **800 MELLON** **N/A**
1/8-1/4 **MANTECA, CA**
0.165 mi.
872 ft. **Site 8 of 8 in cluster S**

Relative: AST:
Lower

Name:	CARL KARCHER ENT
Address:	800 MELLON
City/Zip:	MANTECA,
Certified Unified Program Agencies:	San Joaquin
Owner:	KARCHER, CARL ENTERPRISES
Total Gallons:	11,125
CERSID:	Not reported
Facility ID:	Not reported
Business Name:	Not reported
Phone:	Not reported
Fax:	Not reported
Mailing Address:	Not reported
Mailing Address City:	Not reported
Mailing Address State:	Not reported
Mailing Address Zip Code:	Not reported
Operator Name:	Not reported
Operator Phone:	Not reported
Owner Phone:	Not reported
Owner Mail Address:	Not reported
Owner State:	Not reported
Owner Zip Code:	Not reported
Owner Country:	Not reported
Property Owner Name:	Not reported
Property Owner Phone:	Not reported
Property Owner Mailing Address:	Not reported
Property Owner City:	Not reported
Property Owner Stat :	Not reported
Property Owner Zip Code:	Not reported
Property Owner Country:	Not reported
EPAID:	Not reported

Actual:
37 ft.

T133 **KELLY-MOORE PAINT CO INC** **RCRA NonGen / NLR** **1024819925**
WNW **210 S MAIN ST** **CAL000331429**
1/8-1/4 **MANTECA, CA 95336**
0.174 mi.
918 ft. **Site 1 of 6 in cluster T**

Relative: RCRA Listings:
Lower

Date Form Received by Agency:		20080408
Handler Name:	KELLY-MOORE PAINT CO INC	
Handler Address:		210 S MAIN ST
Handler City,State,Zip:		MANTECA, CA 95336-5722
EPA ID:		CAL000331429
Contact Name:		JANET BAILEY
Contact Address:		987 COMMERCIAL ST
Contact City,State,Zip:		SAN CARLOS, CA 94070
Contact Telephone:		650-610-4151
Contact Fax:		605-590-6355
Contact Email:		JBAILEY@KELLYMOORE.COM
Contact Title:		Not reported
EPA Region:		09
Land Type:		Not reported
Federal Waste Generator Description:		Not a generator, verified

Actual:
37 ft.

KELLY-MOORE PAINT CO INC (Continued) **1024819925**

Non-Notifier:		Not reported
Biennial Report Cycle:		Not reported
Accessibility:		Not reported
Active Site Indicator:		Handler Activities
State District Owner:		Not reported
State District:		Not reported
Mailing Address:		987 COMMERCIAL ST
Mailing City,State,Zip:		SAN CARLOS, CA 94070-4108
Owner Name:	KELLY-MOORE PAINT CO INC	
Owner Type:		Other
Operator Name:	JANET BAILEY	
Operator Type:		Other
Short-Term Generator Activity:		No
Importer Activity:		No
Mixed Waste Generator:		No
Transporter Activity:		No
Transfer Facility Activity:		No
Recycler Activity with Storage:		No
Small Quantity On-Site Burner Exemption:		No
Smelting Melting and Refining Furnace Exemption:		No
Underground Injection Control:		No
Off-Site Waste Receipt:		No
Universal Waste Indicator:		Yes
Universal Waste Destination Facility:		Yes
Federal Universal Waste:		No
Active Site Fed-Reg Treatment Storage and Disposal Facility:		Not reported
Active Site Converter Treatment storage and Disposal Facility:		Not reported
Active Site State-Reg Treatment Storage and Disposal Facility:		Not reported
Active Site State-Reg Handler:		---
Federal Facility Indicator:		Not reported
Hazardous Secondary Material Indicator:		N
Sub-Part K Indicator:		Not reported
Commercial TSD Indicator:		No
Treatment Storage and Disposal Type:		Not reported
2018 GPRA Permit Baseline:		Not on the Baseline
2018 GPRA Renewals Baseline:		Not on the Baseline
Permit Renewals Workload Universe:		Not reported
Permit Workload Universe:		Not reported
Permit Progress Universe:		Not reported
Post-Closure Workload Universe:		Not reported
Closure Workload Universe:		Not reported
202 GPRA Corrective Action Baseline:		No
Corrective Action Workload Universe:		No
Subject to Corrective Action Universe:		No
Non-TSDFs Where RCRA CA has Been Imposed Universe:		No
TSDFs Potentially Subject to CA Under 3004 (u)/(v) Universe:		No
TSDFs Only Subject to CA under Discretionary Auth Universe:		No
Corrective Action Priority Ranking:		No NCAPS ranking
Environmental Control Indicator:		No
Institutional Control Indicator:		No
Human Exposure Controls Indicator:		N/A
Groundwater Controls Indicator:		N/A
Operating TSDF Universe:		Not reported
Full Enforcement Universe:		Not reported
Significant Non-Complier Universe:		No
Unaddressed Significant Non-Complier Universe:		No
Addressed Significant Non-Complier Universe:		No

KELLY-MOORE PAINT CO INC (Continued) **1024819925**

Significant Non-Complier With a Compliance Schedule Universe: No
Financial Assurance Required: Not reported
Handler Date of Last Change: 20180905
Recognized Trader-Importer: No
Recognized Trader-Exporter: No
Importer of Spent Lead Acid Batteries: No
Exporter of Spent Lead Acid Batteries: No
Recycler Activity Without Storage: No
Manifest Broker: No
Sub-Part P Indicator: No

Handler - Owner Operator:
Owner/Operator Indicator: Operator
Owner/Operator Name: JANET BAILEY
Legal Status: Other
Date Became Current: Not reported
Date Ended Current: Not reported
Owner/Operator Address: 987 COMMERCIAL ST
Owner/Operator City,State,Zip: SAN CARLOS, CA 94070
Owner/Operator Telephone: 650-610-4151
Owner/Operator Telephone Ext: Not reported
Owner/Operator Fax: Not reported
Owner/Operator Email: Not reported

Owner/Operator Indicator: Owner
Owner/Operator Name: KELLY-MOORE PAINT CO INC
Legal Status: Other
Date Became Current: Not reported
Date Ended Current: Not reported
Owner/Operator Address: 987 COMMERCIAL ST
Owner/Operator City,State,Zip: SAN CARLOS, CA 94070-4018
Owner/Operator Telephone: 650-592-8337
Owner/Operator Telephone Ext: Not reported
Owner/Operator Fax: Not reported
Owner/Operator Email: Not reported

Historic Generators:
Receive Date: 20080408
Handler Name: KELLY-MOORE PAINT CO INC
Federal Waste Generator Description: Not a generator, verified
State District Owner: Not reported
Large Quantity Handler of Universal Waste: No
Recognized Trader Importer: No
Recognized Trader Exporter: No
Spent Lead Acid Battery Importer: No
Spent Lead Acid Battery Exporter: No
Current Record: Yes
Non Storage Recycler Activity: Not reported
Electronic Manifest Broker: Not reported

List of NAICS Codes and Descriptions:
NAICS Code: 44412
NAICS Description: PAINT AND WALLPAPER RETAILERS

NAICS Code: 44419

KELLY-MOORE PAINT CO INC (Continued) **1024819925**

NAICS Description: OTHER BUILDING MATERIAL DEALERS

Facility Has Received Notices of Violations:
Violations: No Violations Found

Evaluation Action Summary:
Evaluations: No Evaluations Found

T134 **KELLY-MOORE PAINT COMPANY 0307** **CERS HAZ WASTE** **S124871305**
WNW **210 S MAIN ST** **HAZNET** **N/A**
1/8-1/4 **MANTECA, CA 95336** **CERS**
0.174 mi. **HWTS**
918 ft. **Site 2 of 6 in cluster T**

Relative:
Lower

Actual:
37 ft.

CERS HAZ WASTE:
Name: KELLY-MOORE PAINT COMPANY 0307
Address: 210 S MAIN ST
City,State,Zip: MANTECA, CA 95336
Site ID: 436340
CERS ID: 10481704
CERS Description: Hazardous Waste Generator

HAZNET:
Name: KELLY-MOORE PAINT CO INC
Address: 210 S MAIN ST
Address 2: Not reported
City,State,Zip: MANTECA, CA 953365722
Contact: JANET BAILEY
Telephone: 6506104151
Mailing Name: Not reported
Mailing Address: 1390 EL CAMINO REAL SUITE 300

Year: 2021
Gepaid: CAL000331429
TSD EPA ID: INR000127621
CA Waste Code: 331 - Off-specification, aged or surplus organics
Disposal Method: H061 - Fuel Blending Prior To Energy Recovery At Another Site
Tons: 0.0025

Year: 2021
Gepaid: CAL000331429
TSD EPA ID: INR000127621
CA Waste Code: 291 - Latex waste
Disposal Method: H061 - Fuel Blending Prior To Energy Recovery At Another Site
Tons: 0.035

CERS:
Name: KELLY-MOORE PAINT COMPANY 0307
Address: 210 S MAIN ST
City,State,Zip: MANTECA, CA 95336
Site ID: 436340
CERS ID: 10481704
CERS Description: Chemical Storage Facilities

KELLY-MOORE PAINT COMPANY 0307 (Continued) **S124871305**

Evaluation:

Eval General Type:	Compliance Evaluation Inspection
Eval Date:	04-16-2019
Violations Found:	No
Eval Type:	Routine done by local agency
Eval Notes:	No violations were found at time of inspection. Starting September 1, 2018, all in-office CERS help will be provided at EHD hourly rate ($152). To schedule an appointment, please call (209) 468-3420.
Eval Division:	San Joaquin County Environmental Health
Eval Program:	HMRRP
Eval Source:	CERS,

Eval General Type:	Compliance Evaluation Inspection
Eval Date:	09-18-2019
Violations Found:	No
Eval Type:	Routine done by local agency
Eval Notes:	No violations observed. According to store manager, facility recently changed the hazardous waste managment procedures. In the past, the facility did not generate hazardous waste, and therefore no records were available. Waste streams observed: 1 gallon paint, universal waste aerosols, empty coloring containers, universal waste batteries. Starting September 1, 2018, all in-office CERS help will be provided at EHD hourly rate ($152). To schedule an appointment, please call (209) 468-3420.
Eval Division:	San Joaquin County Environmental Health
Eval Program:	HW
Eval Source:	CERS,

Coordinates:

Site ID:	436340
Facility Name:	Kelly-Moore Paint Company 0307
Env Int Type Code:	HMBP
Program ID:	10481704
Coord Name:	Not reported
Ref Point Type Desc:	Center of a facility or station.,
Latitude:	37.796100
Longitude:	-121.215830

Affiliation:

Affiliation Type Desc:	Environmental Contact
Entity Name:	Will Hougen
Entity Title:	Not reported
Affiliation Address:	210 S Main St
Affiliation City:	Manteca
Affiliation State:	CA
Affiliation Country:	Not reported
Affiliation Zip:	95336
Affiliation Phone:	,

Affiliation Type Desc:	Document Preparer
Entity Name:	Janet Bailey
Entity Title:	Not reported
Affiliation Address:	Not reported
Affiliation City:	Not reported
Affiliation State:	Not reported
Affiliation Country:	Not reported

KELLY-MOORE PAINT COMPANY 0307 (Continued) **S124871305**

Affiliation Zip:	Not reported
Affiliation Phone:	,
Affiliation Type Desc:	Operator
Entity Name:	Kelly-Moore Paint Company
Entity Title:	Not reported
Affiliation Address:	Not reported
Affiliation City:	Not reported
Affiliation State:	Not reported
Affiliation Country:	Not reported
Affiliation Zip:	Not reported
Affiliation Phone:	(650) 592-8337,
Affiliation Type Desc:	Parent Corporation
Entity Name:	0307 Kelly Moore Paint Company
Entity Title:	Not reported
Affiliation Address:	Not reported
Affiliation City:	Not reported
Affiliation State:	Not reported
Affiliation Country:	Not reported
Affiliation Zip:	Not reported
Affiliation Phone:	,
Affiliation Type Desc:	CUPA District
Entity Name:	San Joaquin Cnty Env Health
Entity Title:	Not reported
Affiliation Address:	1868 East Hazelton Avenue
Affiliation City:	Stockton
Affiliation State:	CA
Affiliation Country:	Not reported
Affiliation Zip:	95205-6232
Affiliation Phone:	(209) 468-3420,
Affiliation Type Desc:	Facility Mailing Address
Entity Name:	Mailing Address
Entity Title:	Not reported
Affiliation Address:	Attn: Mary Logue, 1390 El Camino Real, Suite 300
Affiliation City:	San Carlos
Affiliation State:	CA
Affiliation Country:	Not reported
Affiliation Zip:	94070
Affiliation Phone:	,
Affiliation Type Desc:	Identification Signer
Entity Name:	Will Hougen
Entity Title:	Store Manager
Affiliation Address:	Not reported
Affiliation City:	Not reported
Affiliation State:	Not reported
Affiliation Country:	Not reported
Affiliation Zip:	Not reported
Affiliation Phone:	,
Affiliation Type Desc:	Legal Owner
Entity Name:	Kelly-Moore Paint Company, Inc.
Entity Title:	Not reported
Affiliation Address:	1390 El Camino Real, Suite 300

KELLY-MOORE PAINT COMPANY 0307 (Continued) **S124871305**

Affiliation City:	San Carlos
Affiliation State:	CA
Affiliation Country:	United States
Affiliation Zip:	94070
Affiliation Phone:	(650) 592-8337,
Affiliation Type Desc:	Property Owner
Entity Name:	Owen O'neil
Entity Title:	Not reported
Affiliation Address:	4101 Emerald St.
Affiliation City:	Oakland
Affiliation State:	CA
Affiliation Country:	United States
Affiliation Zip:	94609
Affiliation Phone:	(510) 697-1025,

HWTS:

Name:	KELLY-MOORE PAINT CO INC
Address:	210 S MAIN ST
Address 2:	Not reported
City,State,Zip:	MANTECA, CA 95336
EPA ID:	CAL000331429
Inactive Date:	Not reported
Create Date:	04/08/2008
Last Act Date:	Not reported
Mailing Name:	Not reported
Mailing Address:	1390 EL CAMINO REAL, SUITE 300
Mailing Address 2:	Not reported
Mailing City,State,Zip:	SAN CARLOS, CA 940704108
Owner Name:	KELLY-MOORE PAINT CO INC
Owner Address:	1390 EL CAMINO REAL, SUITE 300
Owner Address 2:	Not reported
Owner City,State,Zip:	SAN CARLOS, CA 940704018
Contact Name:	JANET BAILEY
Contact Address:	1390 EL CAMINO REAL, SUITE 300
Contact Address 2:	Not reported
City,State,Zip:	SAN CARLOS, CA 94070
Facility Status:	Active
Facility Type:	PERMANENT
Category:	STATE
Latitude:	37.796097
Longitude:	-121.21616

NAICS:

EPA ID:	CAL000331429
Create Date:	2009-04-07 09:49:07.830
NAICS Code:	44412
NAICS Description:	Paint and Wallpaper Stores
Issued EPA ID Date:	2008-04-08 16:36:02.63700
Inactive Date:	Not reported
Facility Name:	KELLY-MOORE PAINT CO INC
Facility Address:	210 S MAIN ST
Facility Address 2:	Not reported
Facility City:	MANTECA
Facility County:	Not reported
Facility State:	CA

KELLY-MOORE PAINT COMPANY 0307 (Continued) **S124871305**

Facility Zip:	953365722
EPA ID:	CAL000331429
Create Date:	2008-04-08 16:36:02.857
NAICS Code:	44419
NAICS Description:	Other Building Material Dealers
Issued EPA ID Date:	2008-04-08 16:36:02.63700
Inactive Date:	Not reported
Facility Name:	KELLY-MOORE PAINT CO INC
Facility Address:	210 S MAIN ST
Facility Address 2:	Not reported
Facility City:	MANTECA
Facility County:	Not reported
Facility State:	CA
Facility Zip:	953365722

R135 **7 ELEVEN** **SWEEPS UST** **S101592875**
NE **853 E YOSEMITE AVE** **CA FID UST** **N/A**
1/8-1/4 **MANTECA, CA 95336** **CERS**
0.178 mi.
942 ft. **Site 6 of 8 in cluster R**

Relative: SWEEPS UST:
Higher

Actual:
40 ft.

Name:	7 ELEVEN
Address:	853 E YOSEMITE AVE
City:	MANTECA
Status:	Active
Comp Number:	1460
Number:	1
Board Of Equalization:	44-002251
Referral Date:	10-08-92
Action Date:	10-08-92
Created Date:	07-12-88
Owner Tank Id:	001
SWRCB Tank Id:	39-000-001460-000001
Tank Status:	A
Capacity:	10000
Active Date:	05-18-92
Tank Use:	M.V. FUEL
STG:	P
Content:	REG UNLEADED
Number Of Tanks:	3

Name:	7 ELEVEN
Address:	853 E YOSEMITE AVE
City:	MANTECA
Status:	Active
Comp Number:	1460
Number:	1
Board Of Equalization:	44-002251
Referral Date:	10-08-92
Action Date:	10-08-92
Created Date:	07-12-88
Owner Tank Id:	002
SWRCB Tank Id:	39-000-001460-000002
Tank Status:	A
Capacity:	10000

7 ELEVEN (Continued) **S101592875**

Active Date: 05-18-92
Tank Use: M.V. FUEL
STG: P
Content: REG UNLEADED
Number Of Tanks: Not reported

Name: 7 ELEVEN
Address: 853 E YOSEMITE AVE
City: MANTECA
Status: Active
Comp Number: 1460
Number: 1
Board Of Equalization: 44-002251
Referral Date: 10-08-92
Action Date: 10-08-92
Created Date: 07-12-88
Owner Tank Id: 003
SWRCB Tank Id: 39-000-001460-000003
Tank Status: A
Capacity: 10000
Active Date: 10-08-92
Tank Use: M.V. FUEL
STG: P
Content: PRM UNLEADED
Number Of Tanks: Not reported

CA FID UST:
Facility ID: 39000567
Regulated By: UTNKA
Regulated ID: Not reported
Cortese Code: Not reported
SIC Code: Not reported
Facility Phone: 2098234310
Mail To: Not reported
Mailing Address: 3146 GOLD CAMP DR
Mailing Address 2: Not reported
Mailing City,St,Zip: MANTECA 95336
Contact: Not reported
Contact Phone: Not reported
DUNs Number: Not reported
NPDES Number: Not reported
EPA ID: Not reported
Comments: Not reported
Status: Active

CERS:
Name: 7-11 STORE #2251-21756
Address: 853 EAST YOSEMITE AVENUE
City,State,Zip: MANTECA, CA 95336-5803
Site ID: 448720
CERS ID: 110013993474
CERS Description: US EPA Air Emission Inventory System (EIS)

Name: 7-ELEVEN STORE #21756
Address: 853 E YOSEMITE AVE
City,State,Zip: MANTECA, CA 95336

7 ELEVEN (Continued) **S101592875**

Site ID: 1478
CERS ID: 10465069
CERS Description: Chemical Storage Facilities

Violations:
Site ID: 1478
Site Name: 7-ELEVEN STORE #21756
Violation Date: 09-26-2019
Citation: HSC 6.95 25508(a)(1) - California Health and Safety Code, Chapter 6.95, Section(s) 25508(a)(1)
Violation Description: Failure to annually review and electronically certify that the business plan is complete and accurate on or before the annual due date.
Violation Notes: Returned to compliance on 09/26/2019. The business plan information has not been reviewed and resubmitted in the California Environmental Reporting System (CERS) annually. The business plan was submitted late on 2/19/2019. The hazardous materials inventory shall be submitted by January 15 of each calendar year and may be submitted beginning November 1 of the previous year. This was corrected on site.
Violation Division: San Joaquin County Environmental Health
Violation Program: HMRRP
Violation Source: CERS,

Evaluation:
Eval General Type: Compliance Evaluation Inspection
Eval Date: 09-26-2019
Violations Found: Yes
Eval Type: Routine done by local agency
Eval Notes: This violation has been corrected. Starting September 1, 2018, all in-office CERS help will be provided at EHD hourly rate ($152). To schedule an appointment, please call (209) 468-3420.
Eval Division: San Joaquin County Environmental Health
Eval Program: HMRRP
Eval Source: CERS,

Eval General Type: Compliance Evaluation Inspection
Eval Date: 07-07-2015
Violations Found: No
Eval Type: Routine done by local agency
Eval Notes: No violations found at time of inspection. Please be aware as of January 1, 2013, all businesses are required to submit all hazardous materials information online to the California Environmental Reporting System (CERS) at http://cers.calepa.ca.gov. Be sure to include your hazardous material activity in the Businesses Activities section in CERS in addition to any other relevant activities and required fields.
Eval Division: San Joaquin County Environmental Health
Eval Program: HMRRP
Eval Source: CERS,

Coordinates:
Site ID: 1478
Facility Name: 7-ELEVEN STORE #21756
Env Int Type Code: HMBP
Program ID: 10465069
Coord Name: Not reported
Ref Point Type Desc: Center of a facility or station.,
Latitude: 37.797740

7 ELEVEN (Continued) **S101592875**

Longitude: -121.205330

Affiliation:

Affiliation Type Desc: Document Preparer
Entity Name: Stantec Consulting Services Inc.
Entity Title: Not reported
Affiliation Address: Not reported
Affiliation City: Not reported
Affiliation State: Not reported
Affiliation Country: Not reported
Affiliation Zip: Not reported
Affiliation Phone: ,

Affiliation Type Desc: Facility Mailing Address
Entity Name: Mailing Address
Entity Title: Not reported
Affiliation Address: 853 E Yosemite Ave
Affiliation City: Manteca
Affiliation State: CA
Affiliation Country: Not reported
Affiliation Zip: 95336
Affiliation Phone: ,

Affiliation Type Desc: Identification Signer
Entity Name: BRENT SMERCZYNSKI
Entity Title: CORPORATE ASSET PROTECTION MANAGER
Affiliation Address: Not reported
Affiliation City: Not reported
Affiliation State: Not reported
Affiliation Country: Not reported
Affiliation Zip: Not reported
Affiliation Phone: ,

Affiliation Type Desc: Environmental Contact
Entity Name: BRENT SMERCZYNSKI
Entity Title: Not reported
Affiliation Address: 3200 HACKBERRY ROAD
Affiliation City: IRVING
Affiliation State: TX
Affiliation Country: Not reported
Affiliation Zip: 75063
Affiliation Phone: ,

Affiliation Type Desc: Property Owner
Entity Name: 7-ELEVEN INC.
Entity Title: Not reported
Affiliation Address: LICENSE RENEWAL DEPT.:3200 HACKBERRY ROAD
Affiliation City: IRVING
Affiliation State: TX
Affiliation Country: United States
Affiliation Zip: 75063
Affiliation Phone: (972) 828-7578,

Affiliation Type Desc: CUPA District
Entity Name: San Joaquin Cnty Env Health
Entity Title: Not reported
Affiliation Address: 1868 East Hazelton Avenue

7 ELEVEN (Continued) **S101592875**

Affiliation City: Stockton
Affiliation State: CA
Affiliation Country: Not reported
Affiliation Zip: 95205-6232
Affiliation Phone: (209) 468-3420,

Affiliation Type Desc: Parent Corporation
Entity Name: 7-ELEVEN CONVENIENCE STORES
Entity Title: Not reported
Affiliation Address: Not reported
Affiliation City: Not reported
Affiliation State: Not reported
Affiliation Country: Not reported
Affiliation Zip: Not reported
Affiliation Phone: ,

Affiliation Type Desc: Regional Board Caseworker
Entity Name: Alan Buehler - CENTRAL VALLEY RWQCB (REGION 5S)
Entity Title: Not reported
Affiliation Address: 11020 SUN CENTER DRIVE #200
Affiliation City: RANCHO CORDOVA
Affiliation State: CA
Affiliation Country: Not reported
Affiliation Zip: Not reported
Affiliation Phone: ,

Affiliation Type Desc: Legal Owner
Entity Name: SUKHVINDER SANDHU
Entity Title: Not reported
Affiliation Address: 853 E Yosemite Ave
Affiliation City: Manteca
Affiliation State: CA
Affiliation Country: United States
Affiliation Zip: 95336
Affiliation Phone: (209) 823-4310,

Affiliation Type Desc: Operator
Entity Name: SUKHVINDER SANDHU
Entity Title: Not reported
Affiliation Address: Not reported
Affiliation City: Not reported
Affiliation State: Not reported
Affiliation Country: Not reported
Affiliation Zip: Not reported
Affiliation Phone: (209) 823-4310,

Name: 7-ELEVEN STORE #21756
Address: 853 E YOSEMITE AVE
City,State,Zip: MANTECA, CA 95336
Site ID: 1478
CERS ID: T0607700549
CERS Description: Leaking Underground Storage Tank Cleanup Site

Violations:
Site ID: 1478
Site Name: 7-ELEVEN STORE #21756
Violation Date: 09-26-2019

7 ELEVEN (Continued) **S101592875**

Citation: HSC 6.95 25508(a)(1) - California Health and Safety Code, Chapter 6.95, Section(s) 25508(a)(1)
Violation Description: Failure to annually review and electronically certify that the business plan is complete and accurate on or before the annual due date.
Violation Notes: Returned to compliance on 09/26/2019. The business plan information has not been reviewed and resubmitted in the California Environmental Reporting System (CERS) annually. The business plan was submitted late on 2/19/2019. The hazardous materials inventory shall be submitted by January 15 of each calendar year and may be submitted beginning November 1 of the previous year. This was corrected on site.
Violation Division: San Joaquin County Environmental Health
Violation Program: HMRRP
Violation Source: CERS,

Evaluation:
Eval General Type: Compliance Evaluation Inspection
Eval Date: 09-26-2019
Violations Found: Yes
Eval Type: Routine done by local agency
Eval Notes: This violation has been corrected. Starting September 1, 2018, all in-office CERS help will be provided at EHD hourly rate ($152). To schedule an appointment, please call (209) 468-3420.
Eval Division: San Joaquin County Environmental Health
Eval Program: HMRRP
Eval Source: CERS,

Eval General Type: Compliance Evaluation Inspection
Eval Date: 07-07-2015
Violations Found: No
Eval Type: Routine done by local agency
Eval Notes: No violations found at time of inspection. Please be aware as of January 1, 2013, all businesses are required to submit all hazardous materials information online to the California Environmental Reporting System (CERS) at http://cers.calepa.ca.gov. Be sure to include your hazardous material activity in the Businesses Activities section in CERS in addition to any other relevant activities and required fields.
Eval Division: San Joaquin County Environmental Health
Eval Program: HMRRP
Eval Source: CERS,

Coordinates:
Site ID: 1478
Facility Name: 7-ELEVEN STORE #21756
Env Int Type Code: HMBP
Program ID: 10465069
Coord Name: Not reported
Ref Point Type Desc: Center of a facility or station.,
Latitude: 37.797740
Longitude: -121.205330

Affiliation:
Affiliation Type Desc: Document Preparer
Entity Name: Stantec Consulting Services Inc.
Entity Title: Not reported
Affiliation Address: Not reported

7 ELEVEN (Continued) **S101592875**

Affiliation City:	Not reported
Affiliation State:	Not reported
Affiliation Country:	Not reported
Affiliation Zip:	Not reported
Affiliation Phone:	,
Affiliation Type Desc:	Facility Mailing Address
Entity Name:	Mailing Address
Entity Title:	Not reported
Affiliation Address:	853 E Yosemite Ave
Affiliation City:	Manteca
Affiliation State:	CA
Affiliation Country:	Not reported
Affiliation Zip:	95336
Affiliation Phone:	,
Affiliation Type Desc:	Identification Signer
Entity Name:	BRENT SMERCZYNSKI
Entity Title:	CORPORATE ASSET PROTECTION MANAGER
Affiliation Address:	Not reported
Affiliation City:	Not reported
Affiliation State:	Not reported
Affiliation Country:	Not reported
Affiliation Zip:	Not reported
Affiliation Phone:	,
Affiliation Type Desc:	Environmental Contact
Entity Name:	BRENT SMERCZYNSKI
Entity Title:	Not reported
Affiliation Address:	3200 HACKBERRY ROAD
Affiliation City:	IRVING
Affiliation State:	TX
Affiliation Country:	Not reported
Affiliation Zip:	75063
Affiliation Phone:	,
Affiliation Type Desc:	Property Owner
Entity Name:	7-ELEVEN INC.
Entity Title:	Not reported
Affiliation Address:	LICENSE RENEWAL DEPT.:3200 HACKBERRY ROAD
Affiliation City:	IRVING
Affiliation State:	TX
Affiliation Country:	United States
Affiliation Zip:	75063
Affiliation Phone:	(972) 828-7578,
Affiliation Type Desc:	CUPA District
Entity Name:	San Joaquin Cnty Env Health
Entity Title:	Not reported
Affiliation Address:	1868 East Hazelton Avenue
Affiliation City:	Stockton
Affiliation State:	CA
Affiliation Country:	Not reported
Affiliation Zip:	95205-6232
Affiliation Phone:	(209) 468-3420,
Affiliation Type Desc:	Parent Corporation

7 ELEVEN (Continued) **S101592875**

Entity Name:	7-ELEVEN CONVENIENCE STORES
Entity Title:	Not reported
Affiliation Address:	Not reported
Affiliation City:	Not reported
Affiliation State:	Not reported
Affiliation Country:	Not reported
Affiliation Zip:	Not reported
Affiliation Phone:	,
Affiliation Type Desc:	Regional Board Caseworker
Entity Name:	Alan Buehler - CENTRAL VALLEY RWQCB (REGION 5S)
Entity Title:	Not reported
Affiliation Address:	11020 SUN CENTER DRIVE #200
Affiliation City:	RANCHO CORDOVA
Affiliation State:	CA
Affiliation Country:	Not reported
Affiliation Zip:	Not reported
Affiliation Phone:	,
Affiliation Type Desc:	Legal Owner
Entity Name:	SUKHVINDER SANDHU
Entity Title:	Not reported
Affiliation Address:	853 E Yosemite Ave
Affiliation City:	Manteca
Affiliation State:	CA
Affiliation Country:	United States
Affiliation Zip:	95336
Affiliation Phone:	(209) 823-4310,
Affiliation Type Desc:	Operator
Entity Name:	SUKHVINDER SANDHU
Entity Title:	Not reported
Affiliation Address:	Not reported
Affiliation City:	Not reported
Affiliation State:	Not reported
Affiliation Country:	Not reported
Affiliation Zip:	Not reported
Affiliation Phone:	(209) 823-4310,

R136 **7-ELEVEN INC. STORE #21756** **UST** **U004023192**
NE **853 E YOSEMITE AVE** **N/A**
1/8-1/4 **MANTECA, CA 95336**
0.178 mi.
942 ft. **Site 7 of 8 in cluster R**

Relative: UST SAN JOAQUIN:
Higher

Actual: Name:	7-ELEVEN INC. STORE #21756
40 ft. Address:	853 E YOSEMITE AVE
City,State,Zip:	MANTECA, CA 95336
Region:	SJ
Facility Id:	FA0001369
Mail Address:	LICENSE RENEWAL DEPT.:3200 HACKBERRY ROAD
Mail Address 2:	Not reported
Mail Care of:	7-ELEVEN INC.
Mail City,St,Zip:	IRVING, TX 75063
Tank Rec ID:	Not reported

7-ELEVEN INC. STORE #21756 (Continued) **U004023192**

Tank Number:	1
Tank Status:	02 - Inactive, non-billable
Tank Capacity:	10000
Product Type Desc:	1a - REGULAR UNLEADED
Program Element:	2380
Decode for Program Element:	2380 - ADDITIONAL EXISTING UST - obsolete
Chemical Form:	(none)
CAS#:	Not reported
CERS ID:	10465069
Cross Ref Tank ID:	Not reported
LEA ID:	9
Common Name:	Not reported
Date Installed:	1/1/1980
Date of Closure:	Not reported
Latitude:	37.7977634323
Longitude:	-121.2053476156

Tank Rec ID:	Not reported
Tank Number:	2
Tank Status:	02 - Inactive, non-billable
Tank Capacity:	10000
Product Type Desc:	1a - REGULAR UNLEADED
Program Element:	2380
Decode for Program Element:	2380 - ADDITIONAL EXISTING UST - obsolete
Chemical Form:	(none)
CAS#:	Not reported
CERS ID:	10465069
Cross Ref Tank ID:	Not reported
LEA ID:	9
Common Name:	Not reported
Date Installed:	1/1/1980
Date of Closure:	Not reported
Latitude:	37.7977634323
Longitude:	-121.2053476156

Tank Rec ID:	Not reported
Tank Number:	3
Tank Status:	02 - Inactive, non-billable
Tank Capacity:	10000
Product Type Desc:	1b - PREMIUM UNLEADED
Program Element:	2380
Decode for Program Element:	2380 - ADDITIONAL EXISTING UST - obsolete
Chemical Form:	(none)
CAS#:	Not reported
CERS ID:	10465069
Cross Ref Tank ID:	Not reported
LEA ID:	9
Common Name:	Not reported
Date Installed:	1/1/1980
Date of Closure:	Not reported
Latitude:	37.7977634323
Longitude:	-121.2053476156

Tank Rec ID:	TA0508002

7-ELEVEN INC. STORE #21756 (Continued) **U004023192**

Tank Number:	4
Tank Status:	02 - Inactive, non-billable
Tank Capacity:	15000
Product Type Desc:	1a - REGULAR UNLEADED
Program Element:	2360
Decode for Program Element:	2360 - UST - PER TANK FEE
Chemical Form:	(none)
CAS#:	Not reported
CERS ID:	10465069
Cross Ref Tank ID:	Not reported
LEA ID:	9
Common Name:	Not reported
Date Installed:	6/16/1998
Date of Closure:	Not reported
Latitude:	37.7977634323
Longitude:	-121.2053476156

Tank Rec ID:	TA0508003
Tank Number:	5
Tank Status:	02 - Inactive, non-billable
Tank Capacity:	10000
Product Type Desc:	1b - PREMIUM UNLEADED
Program Element:	2360
Decode for Program Element:	2360 - UST - PER TANK FEE
Chemical Form:	(none)
CAS#:	Not reported
CERS ID:	10465069
Cross Ref Tank ID:	Not reported
LEA ID:	9
Common Name:	Not reported
Date Installed:	6/16/1998
Date of Closure:	Not reported
Latitude:	37.7977634323
Longitude:	-121.2053476156

R137 **7-ELEVEN FOOD STORE 2243-21756** **LUST** **1000282180**
NE **853 E YOSEMITE** **HIST UST** **N/A**
1/8-1/4 **MANTECA, CA 95336** **Cortese**
0.178 mi. **HIST CORTESE**
942 ft. **Site 8 of 8 in cluster R**

Relative: LUST:
Higher

Actual:
40 ft.

Name:	7-ELEVEN STORE #21756
Address:	853 YOSEMITE AVE E
City,State,Zip:	MANTECA, CA 95336
Lead Agency:	SAN JOAQUIN COUNTY
Case Type:	LUST Cleanup Site
Geo Track:	http://geotracker.waterboards.ca.gov/profile_report.asp?global_id=T0607700549
Global Id:	T0607700549
Latitude:	37.797672864
Longitude:	-121.205156534
Status:	Completed - Case Closed
Status Date:	10/13/2008
Case Worker:	Not reported
RB Case Number:	390711
Local Agency:	Not reported
File Location:	Local Agency

7-ELEVEN FOOD STORE 2243-21756 (Continued) **1000282180**

Local Case Number: 1369
Potential Media Affect: Aquifer used for drinking water supply
Potential Contaminants of Concern: MTBE / TBA / Other Fuel Oxygenates, Gasoline
Site History: Not reported

LUST:
Global Id: T0607700549
Contact Type: Regional Board Caseworker
Contact Name: Alan Buehler
Organization Name: CENTRAL VALLEY RWQCB (REGION 5S)
Address: 11020 SUN CENTER DRIVE #200
City: RANCHO CORDOVA
Email: alan.buehler@waterboards.ca.gov
Phone Number: Not reported

LUST:
Global Id: T0607700549
Action Type: ENFORCEMENT
Date: 10/13/2008
Action: Closure/No Further Action Letter - #10/13/2008

Global Id: T0607700549
Action Type: Other
Date: 12/09/1998
Action: Leak Discovery

Global Id: T0607700549
Action Type: Other
Date: 05/07/1999
Action: Leak Reported

Global Id: T0607700549
Action Type: ENFORCEMENT
Date: 04/19/1999
Action: Notice of Responsibility

Global Id: T0607700549
Action Type: REMEDIATION
Date: 04/01/2002
Action: Soil Vapor Extraction (SVE)

Global Id: T0607700549
Action Type: Other
Date: 12/09/1998
Action: Leak Stopped

LUST:
Global Id: T0607700549
Status: Open - Case Begin Date
Status Date: 12/09/1998

Global Id: T0607700549
Status: Open - Site Assessment
Status Date: 04/19/1999

Global Id: T0607700549
Status: Open - Site Assessment

7-ELEVEN FOOD STORE 2243-21756 (Continued) **1000282180**

Status Date: 06/17/1999

Global Id: T0607700549
Status: Open - Remediation
Status Date: 04/01/2002

Global Id: T0607700549
Status: Completed - Case Closed
Status Date: 10/13/2008

LUST REG 5:
Name: 7-ELEVEN STORE #21756
Address: 853 YOSEMITE AVE E
City: MANTECA
Region: 5
Status: Remedial action (cleanup) Underway
Case Number: 390711
Case Type: Drinking Water Aquifer affected
Substance: Not reported
Staff Initials: JLB
Lead Agency: Local
Program: LUST
MTBE Code: 6

HIST UST:
Name: 7-ELEVEN FOOD STORE 2243-21756
Address: 853 E YOSEMITE
City,State,Zip: MANTECA, CA 95336
File Number: 0002B45F
URL: http://geotracker.waterboards.ca.gov/ustpdfs/pdf/0002B45F.pdf
Region: STATE
Facility ID: 00000012408
Facility Type: Gas Station
Other Type: Not reported
Contact Name: ROSE KNAPP
Telephone: 2095789716
Owner Name: THE SOUTHLAND CORPORATION
Owner Address: 5820 STONERIDGE MALL ROAD, #31
Owner City,St,Zip: PLEASANTON, CA 94566
Total Tanks: 0003

Tank Num: 001
Container Num: 21756-1
Year Installed: 1980
Tank Capacity: 00010000
Tank Used for: PRODUCT
Type of Fuel: REGULAR
Container Construction Thickness: Not reported
Leak Detection: Visual, Stock Inventor

Tank Num: 002
Container Num: 21756-2
Year Installed: 1980
Tank Capacity: 00010000
Tank Used for: PRODUCT

7-ELEVEN FOOD STORE 2243-21756 (Continued) **1000282180**

Type of Fuel:	UNLEADED
Container Construction Thickness:	Not reported
Leak Detection:	Visual, Stock Inventor
Tank Num:	003
Container Num:	21756-3
Year Installed:	1980
Tank Capacity:	00010000
Tank Used for:	PRODUCT
Type of Fuel:	PREMIUM
Container Construction Thickness:	Not reported
Leak Detection:	Visual, Stock Inventor

Click here for Geo Tracker PDF:

CORTESE:

Name:	7-ELEVEN STORE #21756
Address:	853 YOSEMITE AVE E
City,State,Zip:	MANTECA, CA 95336
Region:	CORTESE
Envirostor Id:	Not reported
Global ID:	T0607700549
Site/Facility Type:	LUST CLEANUP SITE
Cleanup Status:	COMPLETED - CASE CLOSED
Status Date:	Not reported
Site Code:	Not reported
Latitude:	Not reported
Longitude:	Not reported
Owner:	Not reported
Enf Type:	Not reported
Swat R:	Not reported
Flag:	active
Order No:	Not reported
Waste Discharge System No:	Not reported
Effective Date:	Not reported
Region 2:	Not reported
WID Id:	Not reported
Solid Waste Id No:	Not reported
Waste Management Uit Name:	Not reported
File Name:	Active Open

HIST CORTESE:

edr_fname:	7-11 STORE
edr_fadd1:	853 YOSEMITE
City,State,Zip:	MANTECA, CA 95336
Region:	CORTESE
Facility County Code:	39
Reg By:	LTNKA
Reg Id:	390711

U138 **ROAD KING REPAIR INC** **CERS HAZ WASTE** **S121766362**
WSW **600 S MAIN ST** **CERS** **N/A**
1/8-1/4 **MANTECA, CA 95337** **HWTS**
0.179 mi.
947 ft. **Site 1 of 7 in cluster U**

Relative:
Lower

Actual:
37 ft.

CERS HAZ WASTE:
Name: ROAD KING REPAIR INC
Address: 600 S MAIN ST
City,State,Zip: MANTECA, CA 95337
Site ID: 359973
CERS ID: 10187609
CERS Description: Hazardous Waste Generator

CERS:
Name: ROAD KING REPAIR INC
Address: 600 S MAIN ST
City,State,Zip: MANTECA, CA 95337
Site ID: 359973
CERS ID: 10187609
CERS Description: Chemical Storage Facilities

Violations:
Site ID: 359973
Site Name: road king repair inc
Violation Date: 07-01-2020
Citation: HSC 6.95 25508(a)(1) - California Health and Safety Code, Chapter 6.95, Section(s) 25508(a)(1)
Violation Description: Failure to establish and electronically submit an adequate emergency response plan and procedures for a release or threatened release of a hazardous material.
Violation Notes: Returned to compliance on 07/01/2020. The emergency response procedures were not submitted for Road King Repair Inc. A business plan shall include the following emergency response procedures for a release or threatened release of hazardous materials, including, but not limited to, the following: - immediate notification of local emergency personnel and the Environmental Health Department (EHD) - procedures for the mitigation of a release or threatened release to minimize any potential harm or damage to persons, property, or the environment - evacuation plans and procedures, including immediate notice, for the site
Violation Division: San Joaquin County Environmental Health
Violation Program: HMRRP
Violation Source: CERS,

Site ID: 359973
Site Name: road king repair inc
Violation Date: 12-21-2015
Citation: 22 CCR 16 66266.130 - California Code of Regulations, Title 22, Chapter 16, Section(s) 66266.130
Violation Description: Failure to properly handle, manage, label, and recycle used oil and fuel filters.
Violation Notes: Returned to compliance on 02/07/2019. 1) One oil filter was found in the yard area adjacent to the metal trailers. Used oil filters shall be drained of free-flowing oil, stored in a closed, rainproof container, labeled as drained used oil filters, and marked with an accumulation start date. This filter was brought inside the shop at the time of inspection, immediately containerize and label this filter as appropriate, ensure that all used oil filters are managed in this

ROAD KING REPAIR INC (Continued) **S121766362**

way. Submit proof of correction to the EHD. 2) Facilities that generate up to one ton of used oil filters per year may store the filters up to one year. Facilities that generate one ton or more of used oil filters may store the filters for up to 180 days. Immediately recycle the above filter under a bill of lading and submit a copy of the bill of lading to the EHD. 3) Bills of lading for the recycling of used oil filters for the last three years were not found on site. A copy of each bill of lading must be kept on site for at least three years.

Violation Division: San Joaquin County Environmental Health
Violation Program: HW
Violation Source: CERS,

Site ID: 359973
Site Name: road king repair inc
Violation Date: 07-01-2020
Citation: HSC 6.95 25505(c) - California Health and Safety Code, Chapter 6.95, Section(s) 25505(c)
Violation Description: Failure to have a business plan readily available to personnel of the business or the unified program facility with responsibilities for emergency response or training.
Violation Notes: Returned to compliance on 07/01/2020. Facility could not provide the Emergency Response Plan and the Chemical inventory upon request. The emergency response plans and procedures, the inventory of information required by this article, and the site map required by this section shall be readily available to personnel of the business or the unified program facility with responsibilities for emergency response or training pursuant to this section. This violation was corrected on site.
Violation Division: San Joaquin County Environmental Health
Violation Program: HMRRP
Violation Source: CERS,

Site ID: 359973
Site Name: road king repair inc
Violation Date: 12-21-2015
Citation: HSC 6.5 Multiple Sections - California Health and Safety Code, Chapter 6.5, Section(s) Multiple Sections
Violation Description: Haz Waste Generator Program - Operations/Maintenance - General
Violation Notes: Returned to compliance on 02/07/2019. Two empty 55-gallon containers that previously held automotive oil were observed inside the outdoor trailers. Containers larger than five gallons that previously held a hazardous material shall be marked with the date they were emptied and managed within one year of being emptied. Immediately mark and manage all empty containers per this section.
Violation Division: San Joaquin County Environmental Health
Violation Program: HW
Violation Source: CERS,

Site ID: 359973
Site Name: road king repair inc
Violation Date: 07-01-2020
Citation: HSC 6.95 25508(a)(1) - California Health and Safety Code, Chapter 6.95, Section(s) 25508(a)(1)
Violation Description: Failure to complete and electronically submit a business plan when storing/handling a hazardous material at or above reportable quantities.

ROAD KING REPAIR INC (Continued) **S121766362**

Violation Notes:	Returned to compliance on 07/01/2020. The facility's business plan was not submitted electronically to the California Environmental Reporting System (CERS). As of January 1, 2013, all businesses were required to submit all business plans electronically. This violation was corrected on site.
Violation Division:	San Joaquin County Environmental Health
Violation Program:	HMRRP
Violation Source:	CERS,
Site ID:	359973
Site Name:	road king repair inc
Violation Date:	12-21-2015
Citation:	22 CCR 12 66262.20 - California Code of Regulations, Title 22, Chapter 12, Section(s) 66262.20
Violation Description:	Failure to prepare a hazardous waste manifest for the transport of a hazardous waste for off-site transfer, treatment, storage, or disposal.
Violation Notes:	Returned to compliance on 02/07/2019. According to Mr. Elliott, the contents of the onsite parts washer (containing "purple power degreaser") are periodically (once a year) emptied into the onside used oil tank, the waste from the use oil tank was transported off site for disposal on 10-27-2015 without first preparing a uniform hazardous waste manifest. A generator shall prepare a Uniform Hazardous Waste Manifest on EPA Form 8700-22 prior to the transport of a hazardous waste for off-site transfer, treatment, storage or disposal. Ensure that a manifest is prepared each time hazardous waste is transported for off site transfer, treatment, storage or disposal. Submit proof of correction to the EHD.
Violation Division:	San Joaquin County Environmental Health
Violation Program:	HW
Violation Source:	CERS,
Site ID:	359973
Site Name:	road king repair inc
Violation Date:	12-21-2015
Citation:	40 CFR 1 262.34(d)(5)(iii) - U.S. Code of Federal Regulations, Title 40, Chapter 1, Section(s) 262.34(d)(5)(iii)
Violation Description:	Failure to ensure employees are familiar with the handling and compliance of hazardous waste regulations and emergency response.
Violation Notes:	Returned to compliance on 02/07/2019. At the time of inspection, it could not be demonstrated (not necessarily documented) that employees who handle hazardous waste were properly trained. Mr. Elliott stated that employees receive a basic safety training however it could not be demonstrated that the provided training is adequate. The generator must ensure that all employees who handle hazardous waste are thoroughly familiar with proper waste handling and emergency procedures. Immediately provide training to all employees who handle hazardous waste and submit a copy of the training records to the EHD.
Violation Division:	San Joaquin County Environmental Health
Violation Program:	HW
Violation Source:	CERS,
Site ID:	359973
Site Name:	road king repair inc
Violation Date:	10-28-2015
Citation:	HSC 6.95 25505(a)(4) - California Health and Safety Code, Chapter 6.95, Section(s) 25505(a)(4)

ROAD KING REPAIR INC (Continued) **S121766362**

Violation Description:	Failure to provide initial and annual training to all employees in safety procedures in the event of a release or threatened release of a hazardous material or failure to document and maintain training records for a minimum of three years.
Violation Notes:	Returned to compliance on 12/16/2015. Employee training records were unavailable for review at time of inspection. The business plan shall include provisions for ensuring that appropriate personnel receive initial and annual refresher training. This training shall be documented electronically or by hard copy and shall be made available for a minimum of three years. Immediately provide employee training for appropriate personnel and submit a copy of the training records to the EHD.
Violation Division:	San Joaquin County Environmental Health
Violation Program:	HMRRP
Violation Source:	CERS,
Site ID:	359973
Site Name:	road king repair inc
Violation Date:	07-01-2020
Citation:	HSC 6.95 25507 - California Health and Safety Code, Chapter 6.95, Section(s) 25507
Violation Description:	Failure to adequately establish and implement a business plan when storing/handling a hazardous material at or above reportable quantities.
Violation Notes:	Returned to compliance on 07/01/2020. A Hazardous Materials Business Plan has not been established or implemented. A Hazardous Materials Business Plan shall be established and implemented for emergency response to a release or threatened release of a hazardous material when storing hazardous materials at or above the thresholds quantities of 55 gallons for materials that are liquids, 500 pounds for solids, or 200 cubic feet for compressed gas, at standard temperature and pressure. This violation was corrected on site.
Violation Division:	San Joaquin County Environmental Health
Violation Program:	HMRRP
Violation Source:	CERS,
Site ID:	359973
Site Name:	road king repair inc
Violation Date:	12-21-2015
Citation:	22 CCR 12 66262.12 - California Code of Regulations, Title 22, Chapter 12, Section(s) 66262.12
Violation Description:	Failure to obtain and/or maintain an Active EPA ID.
Violation Notes:	Returned to compliance on 08/02/2018. This facility does not have a valid ID number to manage hazardous waste, the temporary ID number CAC002586772 is inactive. A hazardous waste generator shall not treat, store, dispose of, transport or offer for transportation, hazardous waste without an ID number. If you or your business generates more than 100 kg of RCRA hazardous waste and/or more than one kg of acutely hazardous waste, then you need to obtain an EPA ID number. All others must obtain a State ID number. Go to the DTSC web site http://www.dtsc.ca.gov/IDManifest/PERMHWID.cfm for the form to apply for an ID number. Immediately obtain an ID number to manage hazardous waste and submit evidence to the EHD.
Violation Division:	San Joaquin County Environmental Health
Violation Program:	HW
Violation Source:	CERS,

ROAD KING REPAIR INC (Continued) **S121766362**

Site ID:	359973
Site Name:	road king repair inc
Violation Date:	12-21-2015
Citation:	22 CCR 12 66262.34(d) - California Code of Regulations, Title 22, Chapter 12, Section(s) 66262.34(d)
Violation Description:	Failure to dispose of hazardous waste within 180 days (or 270 if waste is transported over 200 miles) for the generator who generates less than 1000 kilogram per month, but more than 100 kilograms per month.
Violation Notes:	Returned to compliance on 02/07/2019. 1) Metal fines were noted on top of the steele cutting equipment located inside the shop. Mr. Elliott indicated that he will be handling these fines as hazardous waste. Facilities who generate less than 1000 kg of hazardous waste per month and do not exceed 6000 kg of waste stored on site at any time may store waste on site up to 180 days. Immediately contact a licensed hazardous waste hauler to dispose of this waste under manifest and submit a copy of the manifest to the EHD. 2) Mr. Elliott stated that the used oil tank is sometimes not picked up by the disposal company for 1-2 years depending on how much they generate. No disposal records for waste oil were available for the 2013 and 2014 years. The most recent oil pick up was on 10-27-2015. Facilities who generate less than 1000 kg of hazardous waste per month and do not exceed 6000 kg of waste stored on site at any time may store waste on site up to 180 days. Ensure that the all hazardous waste is not being stored onsite >180
Violation Division:	San Joaquin County Environmental Health
Violation Program:	HW
Violation Source:	CERS,

Site ID:	359973
Site Name:	road king repair inc
Violation Date:	07-01-2020
Citation:	HSC 6.95 25508(a)(1) - California Health and Safety Code, Chapter 6.95, Section(s) 25508(a)(1)
Violation Description:	Failure to annually review and electronically certify that the business plan is complete and accurate on or before the annual due date.
Violation Notes:	Returned to compliance on 07/01/2020. The business plan information has not been reviewed and resubmitted in the California Environmental Reporting System (CERS) annually. The business started operating this facility two months ago witch is past the 30 day grace period. The hazardous materials inventory shall be submitted by January 15 of each calendar year and may be submitted beginning November 1 of the previous year. This violation was corrected on site.
Violation Division:	San Joaquin County Environmental Health
Violation Program:	HMRRP
Violation Source:	CERS,

Site ID:	359973
Site Name:	road king repair inc
Violation Date:	07-01-2020
Citation:	HSC 6.95 25508(a)(1) - California Health and Safety Code, Chapter 6.95, Section(s) 25508(a)(1)
Violation Description:	Failure to establish and electronically submit an adequate training program in safety procedures in the event of a release or threatened release of a hazardous material.
Violation Notes:	Returned to compliance on 07/01/2020. A training program was not submitted for Road King Repair Inc. Training programs for all

ROAD KING REPAIR INC (Continued) **S121766362**

employees and annual training, including refresher courses, shall include familiarity with the facility's Emergency response plans and procedures in the event of a release or threatened release of a hazardous material. Training shall cover, but not limited to, all of the following: (A) Immediate notification contacts to the appropriate local emergency response personnel and to the unified program agency. (B) Procedures for the mitigation of a release or threatened release to minimize any potential harm or damage to persons, property, or the environment. (C) Evacuation plans and procedures, including immediate notice, for the business site. These training programs may take into consideration of each employee. This violation was corrected on site.

Violation Division: San Joaquin County Environmental Health
Violation Program: HMRRP
Violation Source: CERS,

Site ID: 359973
Site Name: road king repair inc
Violation Date: 10-28-2015
Citation: HSC 6.95 25508(a)(1) - California Health and Safety Code, Chapter 6.95, Section(s) 25508(a)(1)
Violation Description: Failure to establish and electronically submit an adequate emergency response plan and procedures for a release or threatened release of a hazardous material.
Violation Notes: Returned to compliance on 12/16/2015. The emergency response procedures were lacking was not submitted . A business plan shall include the following emergency response procedures for a release or threatened release of hazardous materials, including, but not limited to, the following: - immediate notification of local emergency personnel and the Environmental Health Department (EHD) - procedures for the mitigation of a release or threatened release to minimize any potential harm or damage to persons, property, or the environment - evacuation plans and procedures, including immediate notice, for the site Immediately log into the California Environmental Reporting System (CERS) at http://cers.calepa.ca.gov/, upload the correct or updated information, and submit to the EHD for approval.
Violation Division: San Joaquin County Environmental Health
Violation Program: HMRRP
Violation Source: CERS,

Site ID: 359973
Site Name: road king repair inc
Violation Date: 12-21-2015
Citation: HSC 6.5 25250.7 - California Health and Safety Code, Chapter 6.5, Section(s) 25250.7
Violation Description: Failure to handle contaminated used oil (other than minimal amounts of vehicle fuel) as a hazardous waste.
Violation Notes: Returned to compliance on 02/07/2019. Used oil contaminated with Purple Power Degreaser (generated inside the onsite parts washer) was not handled as hazardous waste. According to Mr. Elliott, the contents of the onsite parts washer (containing "purple power degreaser") are periodically (once a year) emptied into the onside used oil tank, the waste from the use oil tank was transported off site for disposal on 10-27-2015 without first preparing a uniform hazardous waste manifest. If used oil is contaminated with a hazardous waste, the resulting mixture shall be managed as hazardous waste. Immediately begin handling all used oil contaminated with hazardous waste as hazardous waste.

ROAD KING REPAIR INC (Continued) **S121766362**

Violation Division:	San Joaquin County Environmental Health
Violation Program:	HW
Violation Source:	CERS,
Site ID:	359973
Site Name:	road king repair inc
Violation Date:	07-01-2020
Citation:	HSC 6.95 25508(a)(1) - California Health and Safety Code, Chapter 6.95, Section(s) 25508(a)(1)
Violation Description:	Failure to complete and electronically submit the Business Activities Page and/or Business Owner Operator Identification Page.
Violation Notes:	Returned to compliance on 07/01/2020. The Business Owner/Operator Identification form was not submitted or completed for Road King Repair INC. This information must be current and submitted as part of the business plan. This violation was corrected on site.
Violation Division:	San Joaquin County Environmental Health
Violation Program:	HMRRP
Violation Source:	CERS,
Site ID:	359973
Site Name:	road king repair inc
Violation Date:	12-21-2015
Citation:	22 CCR 12 66262.34(f) - California Code of Regulations, Title 22, Chapter 12, Section(s) 66262.34(f)
Violation Description:	Failure to properly label hazardous waste accumulation containers with the following requirements: "Hazardous Waste", name and address of the generator, physical and chemical characteristics of the Hazardous Waste, and starting accumulation date.
Violation Notes:	Returned to compliance on 02/07/2019. 1) Metal fines were noted on top of the steele metal cutting equipment. All hazardous waste must be containerized and containers shall be marked with the following information: - the words Hazardous Waste - name and address of generator - hazardous properties - physical state - composition (contents) - accumulation start date Immediately label these containers and ensure that all containers are marked with all the required information. Since these containers have been on site longer than 180 days, immediately contact a licensed hazardous waste hauler to dispose of this waste under manifest and submit a copy of the manifest to the EHD. 2) The following open drain pans and open containers with oily liquids were noted outside of the maintenance shop: 20 gallon metal container (1/2 full of oily water), drain pan located south of the shop (1/2 full of oily water), one shallow drain pan full of oily liquid was located immediately north of the shop'
Violation Division:	San Joaquin County Environmental Health
Violation Program:	HW
Violation Source:	CERS,
Site ID:	359973
Site Name:	road king repair inc
Violation Date:	07-01-2020
Citation:	HSC 6.95 25508(a)(1) - California Health and Safety Code, Chapter 6.95, Section(s) 25508(a)(1)
Violation Description:	Failure to complete and electronically submit a site map with all required content.
Violation Notes:	Returned to compliance on 07/01/2020. A site map was not submitted as part of the business plan for Road King Repair Inc. A site map shall contain a north orientation, loading areas, internal roads, adjacent

ROAD KING REPAIR INC (Continued) **S121766362**

streets, storm and sewer drains, access and exit points, emergency shutoffs, evacuation staging areas, hazardous material handling and storage areas, and emergency response equipment. If a site map element is not applicable for your facility then list it on the map and label as NA". This violation was corrected on site.

Violation Division: San Joaquin County Environmental Health
Violation Program: HMRRP
Violation Source: CERS,

Site ID: 359973
Site Name: road king repair inc
Violation Date: 07-01-2020
Citation: HSC 6.95 25505(a)(4) - California Health and Safety Code, Chapter 6.95, Section(s) 25505(a)(4)
Violation Description: Failure to provide initial and annual training to all employees in safety procedures in the event of a release or threatened release of a hazardous material or failure to document and maintain training records for a minimum of three years.
Violation Notes: Employee training records were unavailable for review at time of inspection. The business plan shall include provisions for ensuring that appropriate personnel receive initial and annual refresher training. All employees shall be trained in safety procedures in the event of a release or threatened release of a hazardous material, including, but not limited to, familiarity with the following plans and procedures: (A) Immediate notification contacts to the appropriate local emergency response personnel and to the unified program agency. (B) Procedures for the mitigation of a release or threatened release to minimize any potential harm or damage to persons, property, or the environment. (C) Evacuation plans and procedures, including immediate notice, for the business site. This training shall be documented electronically or by hard copy and shall be made available for a minimum of three years. Immediately provide employee training for appropriate personnel and submit a copy of
Violation Division: San Joaquin County Environmental Health
Violation Program: HMRRP
Violation Source: CERS,

Site ID: 359973
Site Name: road king repair inc
Violation Date: 07-01-2020
Citation: HSC 6.95 25508(a)(1) - California Health and Safety Code, Chapter 6.95, Section(s) 25508(a)(1)
Violation Description: Failure to complete and electronically submit hazardous material inventory information for all reportable hazardous materials on site at or above reportable quantities.
Violation Notes: Returned to compliance on 07/01/2020. 230 gallons of used oil, 200 gallons of new oil, and 100 gallons of new anti freeze were found on site that have not been reported. Any material that meets or exceeds the reportable quantity shall be reported in the facility's business plan. This violation was corrected on site.
Violation Division: San Joaquin County Environmental Health
Violation Program: HMRRP
Violation Source: CERS,

Site ID: 359973
Site Name: road king repair inc
Violation Date: 12-21-2015

ROAD KING REPAIR INC (Continued) **S121766362**

Citation: HSC 6.5 25160.2 - California Health and Safety Code, Chapter 6.5, Section(s) 25160.2
Violation Description: Failure to meet any of the following consolidated manifest requirements: 1) Legible receipts for each quantity of hazardous waste that is received from a generator, 2) The generator's information (name, address, identification number, contact person, telephone number of the generator, the signature of the generator or the generator's representative), 3) Date of the shipment, 4) The manifest number, 5) The volume or quantity of each waste stream received, 6) The name, address, and identification number of the authorized facility to which the hazardous waste will be transported, 7) The transporter's information (name, address, and identification number, the driver's signature), 8) A statement, signed by the generator, certifying that the generator has established a program to reduce the volume or quantity and toxicity of the hazardous waste to the degree economically practicable. 9) The generator shall retain each receipt for at least three years.
Violation Notes: Returned to compliance on 02/07/2019. Copies of hazardous waste disposal records for 2014 and 2015 were not found on site. Hazardous waste generators shall retain copies of all manifests signed off by the disposal facility and all receipts used in a consolidated manifesting procedure on site for three years and have them readily available for review. Immediately locate a copy of all manifests and receipts for the last three years, maintain them on site, and submit copies to the EHD.
Violation Division: San Joaquin County Environmental Health
Violation Program: HW
Violation Source: CERS,

Evaluation:
Eval General Type: Compliance Evaluation Inspection
Eval Date: 07-01-2020
Violations Found: Yes
Eval Type: Routine done by local agency
Eval Notes: Complete and submit a copy of the Return to Compliance Certification form to the EHD with a statement documenting the corrective actions that have been or will be taken for each violation, and any supporting paperwork, by 7/31/2020. To minimize person to person contact EHD is choosing to write the name of person receiving the report instead of having them sign. Starting September 1, 2018, all in-office CERS help will be provided at EHD hourly rate ($152). To schedule an appointment, please call (209) 468-3420.
Eval Division: San Joaquin County Environmental Health
Eval Program: HMRRP
Eval Source: CERS,

Eval General Type: Compliance Evaluation Inspection
Eval Date: 02-07-2019
Violations Found: No
Eval Type: Routine done by local agency
Eval Notes: Site currently owes $977.40 in fees. Please call (209) 468-3420 to take care of the fees. Starting September 1, 2018, all in-office CERS help will be provided at EHD hourly rate ($152). To schedule an appointment, please call (209) 468-3420. Inspector Provided: Flier for free CUPA classes Waste Streams Observed: -Used Oil -Used Absorbent Note: The used oil tank was missing an accumulation start date. This was corrected on site.

ROAD KING REPAIR INC (Continued) **S121766362**

Eval Division: San Joaquin County Environmental Health
Eval Program: HW
Eval Source: CERS,

Eval General Type: Compliance Evaluation Inspection
Eval Date: 10-28-2015
Violations Found: Yes
Eval Type: Routine done by local agency
Eval Notes: Complete and submit a copy of the Return to Compliance Certification form to the EHD with a statement documenting the corrective actions that have been or will be taken for each violation, and any supporting paperwork, by 11/27/2015 . Please be aware as of January 1, 2013, all businesses are required to submit all hazardous materials information online to the California Environmental Reporting System (CERS) at http://cers.calepa.ca.gov. Be sure to include your hazardous material activity in the Businesses Activities section in CERS in addition to any other relevant activities and required fields.
Eval Division: San Joaquin County Environmental Health
Eval Program: HMRRP
Eval Source: CERS,

Eval General Type: Compliance Evaluation Inspection
Eval Date: 12-21-2015
Violations Found: Yes
Eval Type: Routine done by local agency
Eval Notes: Complete and submit a copy of the Return to Compliance Certification form to the EHD with a statement documenting the corrective actions that have been or will be taken for each violation, and any supporting paperwork, by January 21, 2016. Please be aware as of January 1, 2013, all businesses are required to submit all hazardous materials information online to the California Environmental Reporting System (CERS) at http://cers.calepa.ca.gov. Be sure to include your hazardous waste activity in the Businesses Activities section in CERS in addition to any other relevant activities and required fields. This facility generates the following wastes: -used oil -automotive batteries -waste absorbent -parts washer solution -filters -metal fines Provided: -modified contingency plan -hazardous waste label and sample instructions -schedule of free training classess The following minor violations were corrected onsite at the time of inspection: 1) An emergency [Truncated]
Eval Division: San Joaquin County Environmental Health
Eval Program: HW
Eval Source: CERS,

Enforcement Action:
Site ID: 359973
Site Name: road king repair inc
Site Address: 600 S MAIN ST
Site City: MANTECA
Site Zip: 95337
Enf Action Date: 10-28-2015
Enf Action Type: Notice of Violation (Unified Program)
Enf Action Description: Notice of Violation Issued by the Inspector at the Time of Inspection
Enf Action Notes: Not reported
Enf Action Division: San Joaquin County Environmental Health
Enf Action Program: HMRRP
Enf Action Source: CERS,

ROAD KING REPAIR INC (Continued) **S121766362**

Site ID:	359973
Site Name:	road king repair inc
Site Address:	600 S MAIN ST
Site City:	MANTECA
Site Zip:	95337
Enf Action Date:	12-21-2015
Enf Action Type:	Notice of Violation (Unified Program)
Enf Action Description:	Notice of Violation Issued by the Inspector at the Time of Inspection
Enf Action Notes:	Not reported
Enf Action Division:	San Joaquin County Environmental Health
Enf Action Program:	HW
Enf Action Source:	CERS,

Coordinates:

Site ID:	359973
Facility Name:	road king repair inc
Env Int Type Code:	HWG
Program ID:	10187609
Coord Name:	Not reported
Ref Point Type Desc:	Center of a facility or station.,
Latitude:	37.792400
Longitude:	-121.215480

Affiliation:

Affiliation Type Desc:	CUPA District
Entity Name:	San Joaquin Cnty Env Health
Entity Title:	Not reported
Affiliation Address:	1868 East Hazelton Avenue
Affiliation City:	Stockton
Affiliation State:	CA
Affiliation Country:	Not reported
Affiliation Zip:	95205-6232
Affiliation Phone:	(209) 468-3420,
Affiliation Type Desc:	Identification Signer
Entity Name:	chandandeep singh
Entity Title:	Owner
Affiliation Address:	Not reported
Affiliation City:	Not reported
Affiliation State:	Not reported
Affiliation Country:	Not reported
Affiliation Zip:	Not reported
Affiliation Phone:	,
Affiliation Type Desc:	Operator
Entity Name:	chandandeep singh
Entity Title:	Not reported
Affiliation Address:	Not reported
Affiliation City:	Not reported
Affiliation State:	Not reported
Affiliation Country:	Not reported
Affiliation Zip:	Not reported
Affiliation Phone:	(209) 483-1527,
Affiliation Type Desc:	Parent Corporation
Entity Name:	Road King Repair Inc.

ROAD KING REPAIR INC (Continued) **S121766362**

Entity Title: Not reported
Affiliation Address: Not reported
Affiliation City: Not reported
Affiliation State: Not reported
Affiliation Country: Not reported
Affiliation Zip: Not reported
Affiliation Phone: ,

Affiliation Type Desc: Document Preparer
Entity Name: chandandeep singh
Entity Title: Not reported
Affiliation Address: Not reported
Affiliation City: Not reported
Affiliation State: Not reported
Affiliation Country: Not reported
Affiliation Zip: Not reported
Affiliation Phone: ,

Affiliation Type Desc: Environmental Contact
Entity Name: chandandeep
Entity Title: Not reported
Affiliation Address: P.O.Box 718
Affiliation City: Manteca
Affiliation State: CA
Affiliation Country: Not reported
Affiliation Zip: 95336
Affiliation Phone: ,

Affiliation Type Desc: Facility Mailing Address
Entity Name: Mailing Address
Entity Title: Not reported
Affiliation Address: 600 s main street
Affiliation City: Manteca
Affiliation State: CA
Affiliation Country: Not reported
Affiliation Zip: 95337
Affiliation Phone: ,

Affiliation Type Desc: Legal Owner
Entity Name: chandandeep singh
Entity Title: Not reported
Affiliation Address: 2107 BRENNAN LANE
Affiliation City: Manteca
Affiliation State: CA
Affiliation Country: United States
Affiliation Zip: 95337
Affiliation Phone: (209) 483-1527,

HWTS:
Name: ROAD KING REPAIR INC
Address: 600 S MAIN ST
Address 2: Not reported
City,State,Zip: MANTECA, CA 95337
EPA ID: CAL000456711
Inactive Date: 06/30/2021
Create Date: 09/10/2020

ROAD KING REPAIR INC (Continued) **S121766362**

Last Act Date:	Not reported
Mailing Name:	Not reported
Mailing Address:	2107 BRENNAN LN
Mailing Address 2:	Not reported
Mailing City,State,Zip:	MANTECA, CA 95337
Owner Name:	ROAD KING REPAIR INC
Owner Address:	2107 BRENNAN LN
Owner Address 2:	Not reported
Owner City,State,Zip:	MANTECA, CA 95337
Contact Name:	CHANDANDEEP SINGH
Contact Address:	2107 BRENNAN LN
Contact Address 2:	Not reported
City,State,Zip:	MANTECA, CA 95337
Facility Status:	Inactive
Facility Type:	PERMANENT
Category:	STATE
Latitude:	37.79234499
Longitude:	-121.215032

NAICS:

EPA ID:	CAL000456711
Create Date:	2020-09-10 14:46:36.283
NAICS Code:	811111
NAICS Description:	General Automotive Repair
Issued EPA ID Date:	2020-09-10 14:46:36.28300
Inactive Date:	Not reported
Facility Name:	ROAD KING REPAIR INC
Facility Address:	600 S MAIN ST
Facility Address 2:	Not reported
Facility City:	MANTECA
Facility County:	Not reported
Facility State:	CA
Facility Zip:	95337

U139 **ROAD KING REPAIR INC** **RCRA NonGen / NLR** **1026491944**
WSW **600 S MAIN ST** **CAL000456711**
1/8-1/4 **MANTECA, CA 95337**
0.179 mi.
947 ft. **Site 2 of 7 in cluster U**

Relative: **Lower**

Actual: **37 ft.**

RCRA Listings:

Date Form Received by Agency:		20200910
Handler Name:	ROAD KING REPAIR INC	
Handler Address:		600 S MAIN ST
Handler City,State,Zip:		MANTECA, CA 95337
EPA ID:		CAL000456711
Contact Name:		CHANDANDEEP SINGH
Contact Address:		2107 BRENNAN LN
Contact City,State,Zip:		MANTECA, CA 95337
Contact Telephone:		209-483-1527
Contact Fax:		Not reported
Contact Email:		ROADKINGREPAIRINC@GMAIL.COM
Contact Title:		Not reported
EPA Region:		09
Land Type:		Not reported
Federal Waste Generator Description:		Not a generator, verified
Non-Notifier:		Not reported

ROAD KING REPAIR INC (Continued) **1026491944**

Biennial Report Cycle:		Not reported
Accessibility:		Not reported
Active Site Indicator:		Not reported
State District Owner:		Not reported
State District:		Not reported
Mailing Address:		2107 BRENNAN LN
Mailing City,State,Zip:		MANTECA, CA 95337
Owner Name:	ROAD KING REPAIR INC	
Owner Type:		Other
Operator Name:	CHANDANDEEP SINGH	
Operator Type:		Other
Short-Term Generator Activity:		No
Importer Activity:		No
Mixed Waste Generator:		No
Transporter Activity:		No
Transfer Facility Activity:		No
Recycler Activity with Storage:		No
Small Quantity On-Site Burner Exemption:		No
Smelting Melting and Refining Furnace Exemption:		No
Underground Injection Control:		No
Off-Site Waste Receipt:		No
Universal Waste Indicator:		No
Universal Waste Destination Facility:		No
Federal Universal Waste:		No
Active Site Fed-Reg Treatment Storage and Disposal Facility:		Not reported
Active Site Converter Treatment storage and Disposal Facility:		Not reported
Active Site State-Reg Treatment Storage and Disposal Facility:		Not reported
Active Site State-Reg Handler:		---
Federal Facility Indicator:		Not reported
Hazardous Secondary Material Indicator:		N
Sub-Part K Indicator:		Not reported
Commercial TSD Indicator:		No
Treatment Storage and Disposal Type:		Not reported
2018 GPRA Permit Baseline:		Not on the Baseline
2018 GPRA Renewals Baseline:		Not on the Baseline
Permit Renewals Workload Universe:		Not reported
Permit Workload Universe:		Not reported
Permit Progress Universe:		Not reported
Post-Closure Workload Universe:		Not reported
Closure Workload Universe:		Not reported
202 GPRA Corrective Action Baseline:		No
Corrective Action Workload Universe:		No
Subject to Corrective Action Universe:		No
Non-TSDFs Where RCRA CA has Been Imposed Universe:		No
TSDFs Potentially Subject to CA Under 3004 (u)/(v) Universe:		No
TSDFs Only Subject to CA under Discretionary Auth Universe:		No
Corrective Action Priority Ranking:		No NCAPS ranking
Environmental Control Indicator:		No
Institutional Control Indicator:		No
Human Exposure Controls Indicator:		N/A
Groundwater Controls Indicator:		N/A
Operating TSDF Universe:		Not reported
Full Enforcement Universe:		Not reported
Significant Non-Complier Universe:		No
Unaddressed Significant Non-Complier Universe:		No
Addressed Significant Non-Complier Universe:		No
Significant Non-Complier With a Compliance Schedule Universe:		No

ROAD KING REPAIR INC (Continued) **1026491944**

Financial Assurance Required: Not reported
Handler Date of Last Change: 20200920
Recognized Trader-Importer: No
Recognized Trader-Exporter: No
Importer of Spent Lead Acid Batteries: No
Exporter of Spent Lead Acid Batteries: No
Recycler Activity Without Storage: No
Manifest Broker: No
Sub-Part P Indicator: No

Handler - Owner Operator:
Owner/Operator Indicator: Operator
Owner/Operator Name: CHANDANDEEP SINGH
Legal Status: Other
Date Became Current: Not reported
Date Ended Current: Not reported
Owner/Operator Address: 2107 BRENNAN LN
Owner/Operator City,State,Zip: MANTECA, CA 95337
Owner/Operator Telephone: 209-483-1527
Owner/Operator Telephone Ext: Not reported
Owner/Operator Fax: Not reported
Owner/Operator Email: Not reported

Owner/Operator Indicator: Owner
Owner/Operator Name: ROAD KING REPAIR INC
Legal Status: Other
Date Became Current: Not reported
Date Ended Current: Not reported
Owner/Operator Address: 2107 BRENNAN LN
Owner/Operator City,State,Zip: MANTECA, CA 95337
Owner/Operator Telephone: 209-483-1527
Owner/Operator Telephone Ext: Not reported
Owner/Operator Fax: Not reported
Owner/Operator Email: Not reported

Historic Generators:
Receive Date: 20200910
Handler Name: ROAD KING REPAIR INC
Federal Waste Generator Description: Not a generator, verified
State District Owner: Not reported
Large Quantity Handler of Universal Waste: No
Recognized Trader Importer: No
Recognized Trader Exporter: No
Spent Lead Acid Battery Importer: No
Spent Lead Acid Battery Exporter: No
Current Record: Yes
Non Storage Recycler Activity: Not reported
Electronic Manifest Broker: Not reported

List of NAICS Codes and Descriptions:
NAICS Code: 811111
NAICS Description: GENERAL AUTOMOTIVE REPAIR

Facility Has Received Notices of Violations:

ROAD KING REPAIR INC (Continued) **1026491944**

Violations: No Violations Found

Evaluation Action Summary:
Evaluations: No Evaluations Found

U140 **JS SANDHU INC** **RCRA NonGen / NLR** **1027092982**
WSW **600 S MAIN ST** **CAL000466531**
1/8-1/4 **MANTECA, CA 95337**
0.179 mi.
947 ft. **Site 3 of 7 in cluster U**

Relative: RCRA Listings:
Lower

Actual: Date Form Received by Agency:		20211101
37 ft. Handler Name:	JS SANDHU INC	
Handler Address:		600 S MAIN ST
Handler City,State,Zip:		MANTECA, CA 95337
EPA ID:		CAL000466531
Contact Name:		NISHAN SINGH
Contact Address:		1845 NEW HORIZONS DR APT #1
Contact City,State,Zip:		MANTECA, CA 95336
Contact Telephone:		209-696-1249
Contact Fax:		Not reported
Contact Email:		SINGHJOGAL17@YAHOO.COM
Contact Title:		Not reported
EPA Region:		09
Land Type:		Not reported
Federal Waste Generator Description:		Not a generator, verified
Non-Notifier:		Not reported
Biennial Report Cycle:		Not reported
Accessibility:		Not reported
Active Site Indicator:		Not reported
State District Owner:		Not reported
State District:		Not reported
Mailing Address:		1845 NEW HORIZONS DR APT #1
Mailing City,State,Zip:		MANTECA, CA 95336
Owner Name:	JS SANDHU INC	
Owner Type:		Other
Operator Name:	NISHAN SINGH	
Operator Type:		Other
Short-Term Generator Activity:		No
Importer Activity:		No
Mixed Waste Generator:		No
Transporter Activity:		No
Transfer Facility Activity:		No
Recycler Activity with Storage:		No
Small Quantity On-Site Burner Exemption:		No
Smelting Melting and Refining Furnace Exemption:		No
Underground Injection Control:		No
Off-Site Waste Receipt:		No
Universal Waste Indicator:		No
Universal Waste Destination Facility:		No
Federal Universal Waste:		No
Active Site Fed-Reg Treatment Storage and Disposal Facility:		Not reported
Active Site Converter Treatment storage and Disposal Facility:		Not reported
Active Site State-Reg Treatment Storage and Disposal Facility:		Not reported
Active Site State-Reg Handler:		---

JS SANDHU INC (Continued) **1027092982**

Federal Facility Indicator:	Not reported
Hazardous Secondary Material Indicator:	N
Sub-Part K Indicator:	Not reported
Commercial TSD Indicator:	No
Treatment Storage and Disposal Type:	Not reported
2018 GPRA Permit Baseline:	Not on the Baseline
2018 GPRA Renewals Baseline:	Not on the Baseline
Permit Renewals Workload Universe:	Not reported
Permit Workload Universe:	Not reported
Permit Progress Universe:	Not reported
Post-Closure Workload Universe:	Not reported
Closure Workload Universe:	Not reported
202 GPRA Corrective Action Baseline:	No
Corrective Action Workload Universe:	No
Subject to Corrective Action Universe:	No
Non-TSDFs Where RCRA CA has Been Imposed Universe:	No
TSDFs Potentially Subject to CA Under 3004 (u)/(v) Universe:	No
TSDFs Only Subject to CA under Discretionary Auth Universe:	No
Corrective Action Priority Ranking:	No NCAPS ranking
Environmental Control Indicator:	No
Institutional Control Indicator:	No
Human Exposure Controls Indicator:	N/A
Groundwater Controls Indicator:	N/A
Operating TSDF Universe:	Not reported
Full Enforcement Universe:	Not reported
Significant Non-Complier Universe:	No
Unaddressed Significant Non-Complier Universe:	No
Addressed Significant Non-Complier Universe:	No
Significant Non-Complier With a Compliance Schedule Universe:	No
Financial Assurance Required: Not reported	
Handler Date of Last Change:	20211105
Recognized Trader-Importer:	No
Recognized Trader-Exporter:	No
Importer of Spent Lead Acid Batteries:	No
Exporter of Spent Lead Acid Batteries:	No
Recycler Activity Without Storage:	No
Manifest Broker:	No
Sub-Part P Indicator:	No

Handler - Owner Operator:

Owner/Operator Indicator:	Operator
Owner/Operator Name: NISHAN SINGH	
Legal Status:	Other
Date Became Current:	Not reported
Date Ended Current:	Not reported
Owner/Operator Address:	1845 NEW HORIZONS DR APT #1
Owner/Operator City,State,Zip:	MANTECA, CA 95336
Owner/Operator Telephone:	209-696-1249
Owner/Operator Telephone Ext:	Not reported
Owner/Operator Fax:	Not reported
Owner/Operator Email:	Not reported
Owner/Operator Indicator:	Owner
Owner/Operator Name: JS SANDHU INC	
Legal Status:	Other
Date Became Current:	Not reported

JS SANDHU INC (Continued) **1027092982**

Date Ended Current:	Not reported
Owner/Operator Address:	1845 NEW HORIZONS DR APT #1
Owner/Operator City,State,Zip:	MANTECA, CA 95336
Owner/Operator Telephone:	209-696-1249
Owner/Operator Telephone Ext:	Not reported
Owner/Operator Fax:	Not reported
Owner/Operator Email:	Not reported

Historic Generators:

Receive Date:	20211101
Handler Name: JS SANDHU INC	
Federal Waste Generator Description:	Not a generator, verified
State District Owner:	Not reported
Large Quantity Handler of Universal Waste:	No
Recognized Trader Importer:	No
Recognized Trader Exporter:	No
Spent Lead Acid Battery Importer:	No
Spent Lead Acid Battery Exporter:	No
Current Record:	Yes
Non Storage Recycler Activity:	No
Electronic Manifest Broker:	No

List of NAICS Codes and Descriptions:

NAICS Code:	532120
NAICS Description:	TRUCK, UTILITY TRAILER, AND RV (RECREATIONAL VEHICLE) RENTAL AND LEASING

Facility Has Received Notices of Violations:

Violations:	No Violations Found

Evaluation Action Summary:

Evaluations:	No Evaluations Found

U141 **KRANE TECHS EQUIPMENT SERVICES** **RCRA NonGen / NLR** **1024853576**
WSW **600 S MAIN ST** **CAL000413537**
1/8-1/4 **MANTECA, CA 95337**
0.179 mi.
947 ft. **Site 4 of 7 in cluster U**

Relative: **Lower**

Actual: **37 ft.**

RCRA Listings:

Date Form Received by Agency:	20151229
Handler Name:	KRANE TECHS EQUIPMENT SERVICES
Handler Address:	600 S MAIN ST
Handler City,State,Zip:	MANTECA, CA 95337
EPA ID:	CAL000413537
Contact Name:	DARREL ELLIOTT
Contact Address:	PO BOX 718
Contact City,State,Zip:	MANTECA, CA 95336-0718
Contact Telephone:	209-239-0707
Contact Fax:	209-823-7016
Contact Email:	KRANETECS@AOL.COM
Contact Title:	Not reported
EPA Region:	09
Land Type:	Not reported
Federal Waste Generator Description:	Not a generator, verified

KRANE TECHS EQUIPMENT SERVICES (Continued) **1024853576**

Non-Notifier:		Not reported
Biennial Report Cycle:		Not reported
Accessibility:		Not reported
Active Site Indicator:		Handler Activities
State District Owner:		Not reported
State District:		Not reported
Mailing Address:		PO BOX 718
Mailing City,State,Zip:		MANTECA, CA 95336-0718
Owner Name:	DARREL ELLIOTT	
Owner Type:		Other
Operator Name:	DARREL ELLIOTT	
Operator Type:		Other
Short-Term Generator Activity:		No
Importer Activity:		No
Mixed Waste Generator:		No
Transporter Activity:		No
Transfer Facility Activity:		No
Recycler Activity with Storage:		No
Small Quantity On-Site Burner Exemption:		No
Smelting Melting and Refining Furnace Exemption:		No
Underground Injection Control:		No
Off-Site Waste Receipt:		No
Universal Waste Indicator:		Yes
Universal Waste Destination Facility:		Yes
Federal Universal Waste:		No
Active Site Fed-Reg Treatment Storage and Disposal Facility:		Not reported
Active Site Converter Treatment storage and Disposal Facility:		Not reported
Active Site State-Reg Treatment Storage and Disposal Facility:		Not reported
Active Site State-Reg Handler:		---
Federal Facility Indicator:		Not reported
Hazardous Secondary Material Indicator:		N
Sub-Part K Indicator:		Not reported
Commercial TSD Indicator:		No
Treatment Storage and Disposal Type:		Not reported
2018 GPRA Permit Baseline:		Not on the Baseline
2018 GPRA Renewals Baseline:		Not on the Baseline
Permit Renewals Workload Universe:		Not reported
Permit Workload Universe:		Not reported
Permit Progress Universe:		Not reported
Post-Closure Workload Universe:		Not reported
Closure Workload Universe:		Not reported
202 GPRA Corrective Action Baseline:		No
Corrective Action Workload Universe:		No
Subject to Corrective Action Universe:		No
Non-TSDFs Where RCRA CA has Been Imposed Universe:		No
TSDFs Potentially Subject to CA Under 3004 (u)/(v) Universe:		No
TSDFs Only Subject to CA under Discretionary Auth Universe:		No
Corrective Action Priority Ranking:		No NCAPS ranking
Environmental Control Indicator:		No
Institutional Control Indicator:		No
Human Exposure Controls Indicator:		N/A
Groundwater Controls Indicator:		N/A
Operating TSDF Universe:		Not reported
Full Enforcement Universe:		Not reported
Significant Non-Complier Universe:		No
Unaddressed Significant Non-Complier Universe:		No
Addressed Significant Non-Complier Universe:		No

KRANE TECHS EQUIPMENT SERVICES (Continued) **1024853576**

Significant Non-Complier With a Compliance Schedule Universe: No
Financial Assurance Required: Not reported
Handler Date of Last Change: 20180906
Recognized Trader-Importer: No
Recognized Trader-Exporter: No
Importer of Spent Lead Acid Batteries: No
Exporter of Spent Lead Acid Batteries: No
Recycler Activity Without Storage: No
Manifest Broker: No
Sub-Part P Indicator: No

Handler - Owner Operator:
Owner/Operator Indicator: Owner
Owner/Operator Name: DARREL ELLIOTT
Legal Status: Other
Date Became Current: Not reported
Date Ended Current: Not reported
Owner/Operator Address: PO BOX 718
Owner/Operator City,State,Zip: MANTECA, CA 95336-0718
Owner/Operator Telephone: 209-239-0707
Owner/Operator Telephone Ext: Not reported
Owner/Operator Fax: Not reported
Owner/Operator Email: Not reported

Owner/Operator Indicator: Operator
Owner/Operator Name: DARREL ELLIOTT
Legal Status: Other
Date Became Current: Not reported
Date Ended Current: Not reported
Owner/Operator Address: PO BOX 718
Owner/Operator City,State,Zip: MANTECA, CA 95336-0718
Owner/Operator Telephone: 209-239-0707
Owner/Operator Telephone Ext: Not reported
Owner/Operator Fax: Not reported
Owner/Operator Email: Not reported

Historic Generators:
Receive Date: 20151229
Handler Name: KRANE TECHS EQUIPMENT SERVICES
Federal Waste Generator Description: Not a generator, verified
State District Owner: Not reported
Large Quantity Handler of Universal Waste: No
Recognized Trader Importer: No
Recognized Trader Exporter: No
Spent Lead Acid Battery Importer: No
Spent Lead Acid Battery Exporter: No
Current Record: Yes
Non Storage Recycler Activity: Not reported
Electronic Manifest Broker: Not reported

List of NAICS Codes and Descriptions:
NAICS Code: 56299
NAICS Description: ALL OTHER WASTE MANAGEMENT SERVICES

NAICS Code: 811111

KRANE TECHS EQUIPMENT SERVICES (Continued) **1024853576**

NAICS Description: GENERAL AUTOMOTIVE REPAIR

Facility Has Received Notices of Violations:
Violations: No Violations Found

Evaluation Action Summary:
Evaluations: No Evaluations Found

V142 **LEE JENNINGS TARGET EXPRESS INC** **CERS HAZ WASTE** **S113138379**
SSE **815 MOFFAT BLVD** **HAZNET** **N/A**
1/8-1/4 **MANTECA, CA 95336** **CERS**
0.181 mi. **HWTS**
957 ft. **Site 1 of 9 in cluster V**

Relative: Higher
Actual: 38 ft.

CERS HAZ WASTE:
Name: LEE JENNINGS TARGET EXPRESS INC
Address: 815 MOFFAT BLVD
City,State,Zip: MANTECA, CA 95336
Site ID: 130141
CERS ID: 10181365
CERS Description: Hazardous Waste Generator

HAZNET:
Name: LEE JENNINGS TARGET EXPRESS INC
Address: 815 MOFFAT BLVD
Address 2: Not reported
City,State,Zip: MANTECA, CA 917660000
Contact: GRANT CAMPBELL
Telephone: 9098681040
Mailing Name: Not reported
Mailing Address: 1465 E FRANKLIN AVE

Year: 2018
Gepaid: CAL000296916
TSD EPA ID: AZR000515924
CA Waste Code: 352 - Other organic solids
Disposal Method: H141 - Storage, Bulking, And/Or Transfer Off Site--No Treatment/Reovery (H010-H129) Or (H131-H135)
Tons: 0.06000

Year: 2017
Gepaid: CAL000296916
TSD EPA ID: CAD097030993
CA Waste Code: 352 - Other organic solids
Disposal Method: H141 - Storage, Bulking, And/Or Transfer Off Site--No Treatment/Reovery (H010-H129) Or (H131-H135)
Tons: 0.06

Year: 2007
Gepaid: CAL000296916
TSD EPA ID: CAD982444481
CA Waste Code: 352 - Other organic solids
Disposal Method: H141 - Storage, Bulking, And/Or Transfer Off Site--No Treatment/Reovery (H010-H129) Or (H131-H135)
Tons: 1.06335

LEE JENNINGS TARGET EXPRESS INC (Continued) **S113138379**

Additional Info:

Year:	2017
Gen EPA ID:	CAL000296916
Shipment Date:	20170707
Creation Date:	5/17/2018 18:32:00
Receipt Date:	20170720
Manifest ID:	017468288JJK
Trans EPA ID:	CAD028277036
Trans Name:	ASBURY ENVIRONMENTAL SERVICES
Trans 2 EPA ID:	Not reported
Trans 2 Name:	Not reported
TSDF EPA ID:	CAD097030993
Trans Name:	US ECOLOGY VERNON INC
TSDF Alt EPA ID:	Not reported
TSDF Alt Name:	Not reported
Waste Code Description:	352 - Other organic solids
RCRA Code:	Not reported
Meth Code:	H141 - Storage, Bulking, And/Or Transfer Off Site--No Treatment/Reovery (H010-H129) Or (H131-H135)
Quantity Tons:	0.06
Waste Quantity:	120
Quantity Unit:	P
Additional Code 1:	Not reported
Additional Code 2:	Not reported
Additional Code 3:	Not reported
Additional Code 4:	Not reported
Additional Code 5:	Not reported

Additional Info:

Year:	2007
Gen EPA ID:	CAL000296916
Shipment Date:	20071204
Creation Date:	3/6/2008 18:30:26
Receipt Date:	20071216
Manifest ID:	001466858FLE
Trans EPA ID:	CAR000159459
Trans Name:	NORTH STATE ENVIRONMENTAL
Trans 2 EPA ID:	CAD982444481
Trans 2 Name:	FILTER RECYCLING SERVICES
TSDF EPA ID:	CAD982444481
Trans Name:	FILTER RECYCLING SERVICES INC
TSDF Alt EPA ID:	Not reported
TSDF Alt Name:	Not reported
Waste Code Description:	352 - Other organic solids
RCRA Code:	Not reported
Meth Code:	H141 - Storage, Bulking, And/Or Transfer Off Site--No Treatment/Reovery (H010-H129) Or (H131-H135)
Quantity Tons:	1.06335
Waste Quantity:	255
Quantity Unit:	G
Additional Code 1:	Not reported
Additional Code 2:	Not reported
Additional Code 3:	Not reported
Additional Code 4:	Not reported

LEE JENNINGS TARGET EXPRESS INC (Continued) **S113138379**

Additional Code 5: Not reported

CERS:
Name: LEE JENNINGS TARGET EXPRESS INC
Address: 815 MOFFAT BLVD
City,State,Zip: MANTECA, CA 95336
Site ID: 130141
CERS ID: 10181365
CERS Description: Chemical Storage Facilities

Violations:
Site ID: 130141
Site Name: LEE JENNINGS TARGET EXPRESS INC
Violation Date: 02-27-2019
Citation: HSC 6.95 25508(a)(1) - California Health and Safety Code, Chapter 6.95, Section(s) 25508(a)(1)
Violation Description: Failure to annually review and electronically certify that the business plan is complete and accurate on or before the annual due date.
Violation Notes: Returned to compliance on 02/27/2019. The business plan information has not been reviewed and resubmitted in the California Environmental Reporting System (CERS) annually. The last submittal made was on 10/9/2018. Please make a submittal for 2019. The hazardous materials inventory shall be submitted by January 15 of each calendar year and may be submitted beginning November 1 of the previous year. This violation was corrected on site.
Violation Division: San Joaquin County Environmental Health
Violation Program: HMRRP
Violation Source: CERS,

Site ID: 130141
Site Name: LEE JENNINGS TARGET EXPRESS INC
Violation Date: 02-27-2019
Citation: HSC 6.95 25508(a)(1) - California Health and Safety Code, Chapter 6.95, Section(s) 25508(a)(1)
Violation Description: Failure to complete and electronically submit hazardous material inventory information for all reportable hazardous materials on site at or above reportable quantities.
Violation Notes: Returned to compliance on 02/27/2019. 300 gallons of diesel exhaust fluid, 55 gallons of used anti freeze, 55 gallons of new anti freeze, and 55 gallons of transmission fluid were found on site that have not been reported. Any material that meets or exceeds the reportable quantity shall be reported in the facility's business plan. This violation was corrected on site.
Violation Division: San Joaquin County Environmental Health
Violation Program: HMRRP
Violation Source: CERS,

Site ID: 130141
Site Name: LEE JENNINGS TARGET EXPRESS INC
Violation Date: 02-27-2019
Citation: HSC 6.95 25508(a)(1) - California Health and Safety Code, Chapter 6.95, Section(s) 25508(a)(1)
Violation Description: Failure to establish and electronically submit an adequate emergency response plan and procedures for a release or threatened release of a hazardous material.
Violation Notes: Returned to compliance on 02/27/2019. The emergency response

LEE JENNINGS TARGET EXPRESS INC (Continued) **S113138379**

procedures were not complete. Line E3 was missing the location of the evacuation staging area. A business plan shall include the following emergency response procedures for a release or threatened release of hazardous materials, including, but not limited to, the following: - immediate notification of local emergency personnel and the Environmental Health Department (EHD) - procedures for the mitigation of a release or threatened release to minimize any potential harm or damage to persons, property, or the environment - evacuation plans and procedures, including immediate notice, for the site This violation has been corrected on site.

Violation Division: San Joaquin County Environmental Health
Violation Program: HMRRP
Violation Source: CERS,

Site ID: 130141
Site Name: LEE JENNINGS TARGET EXPRESS INC
Violation Date: 02-27-2019
Citation: HSC 6.95 25508(a)(1) - California Health and Safety Code, Chapter 6.95, Section(s) 25508(a)(1)
Violation Description: Failure to complete and electronically submit a site map with all required content.
Violation Notes: Returned to compliance on 02/27/2019. The site map was not complete as part of the business plan. The site map was missing emergency response equipment locations (fire extinguishers and spill kits), utility shut offs (water and power) locations, hazardous material storage area locations, storm drain locations. Please add missing elements to the site map. A site map shall contain a north orientation, loading areas, internal roads, adjacent streets, storm and sewer drains, access and exit points, emergency shutoffs, evacuation staging areas, hazardous material handling and storage areas, and emergency response equipment. If a site map element is not applicable for your facility then list it on the map and label as NA". This violation has been corrected on site.
Violation Division: San Joaquin County Environmental Health
Violation Program: HMRRP
Violation Source: CERS,

Evaluation:
Eval General Type: Compliance Evaluation Inspection
Eval Date: 02-27-2019
Violations Found: Yes
Eval Type: Routine done by local agency
Eval Notes: All violations were corrected on site. Starting September 1, 2018, all in-office CERS help will be provided at EHD hourly rate ($152). To schedule an appointment, please call (209) 468-3420.
Eval Division: San Joaquin County Environmental Health
Eval Program: HMRRP
Eval Source: CERS,

Eval General Type: Compliance Evaluation Inspection
Eval Date: 09-22-2015
Violations Found: No
Eval Type: Routine done by local agency
Eval Notes: No violations found at time of inspection. Please be aware as of January 1, 2013, all businesses are required to submit all hazardous materials information online to the California Environmental Reporting System (CERS) at http://cers.calepa.ca.gov. Be sure to include your

LEE JENNINGS TARGET EXPRESS INC (Continued) **S113138379**

hazardous material activity in the Businesses Activities section in CERS in addition to any other relevant activities and required fields.

Eval Division: San Joaquin County Environmental Health
Eval Program: HMRRP
Eval Source: CERS,

Coordinates:
Site ID: 130141
Facility Name: LEE JENNINGS TARGET EXPRESS INC
Env Int Type Code: HWG
Program ID: 10181365
Coord Name: Not reported
Ref Point Type Desc: Center of a facility or station.,
Latitude: 37.790520
Longitude: -121.206720

Affiliation:
Affiliation Type Desc: CUPA District
Entity Name: San Joaquin Cnty Env Health
Entity Title: Not reported
Affiliation Address: 1868 East Hazelton Avenue
Affiliation City: Stockton
Affiliation State: CA
Affiliation Country: Not reported
Affiliation Zip: 95205-6232
Affiliation Phone: (209) 468-3420,

Affiliation Type Desc: Document Preparer
Entity Name: Grant J Campbell
Entity Title: Not reported
Affiliation Address: Not reported
Affiliation City: Not reported
Affiliation State: Not reported
Affiliation Country: Not reported
Affiliation Zip: Not reported
Affiliation Phone: ,

Affiliation Type Desc: Operator
Entity Name: Lee Jennings Target Express, Inc
Entity Title: Not reported
Affiliation Address: Not reported
Affiliation City: Not reported
Affiliation State: Not reported
Affiliation Country: Not reported
Affiliation Zip: Not reported
Affiliation Phone: (209) 823-0071,

Affiliation Type Desc: Parent Corporation
Entity Name: LEE JENNINGS TARGET EXPRESS INC
Entity Title: Not reported
Affiliation Address: Not reported
Affiliation City: Not reported
Affiliation State: Not reported
Affiliation Country: Not reported
Affiliation Zip: Not reported
Affiliation Phone: ,

LEE JENNINGS TARGET EXPRESS INC (Continued) **S113138379**

Affiliation Type Desc:	Environmental Contact
Entity Name:	GRANT CAMPBELL
Entity Title:	Not reported
Affiliation Address:	1465 E. Franklin Ave.
Affiliation City:	Pomona
Affiliation State:	CA
Affiliation Country:	Not reported
Affiliation Zip:	91766
Affiliation Phone:	,

Affiliation Type Desc:	Facility Mailing Address
Entity Name:	Mailing Address
Entity Title:	Not reported
Affiliation Address:	815 MOFFAT BLVD
Affiliation City:	MANTECA
Affiliation State:	CA
Affiliation Country:	Not reported
Affiliation Zip:	95336
Affiliation Phone:	,

Affiliation Type Desc:	Identification Signer
Entity Name:	Grant Campbell
Entity Title:	HRD
Affiliation Address:	Not reported
Affiliation City:	Not reported
Affiliation State:	Not reported
Affiliation Country:	Not reported
Affiliation Zip:	Not reported
Affiliation Phone:	,

Affiliation Type Desc:	Legal Owner
Entity Name:	Jennings Family Trust
Entity Title:	Not reported
Affiliation Address:	1465 E. Franklin Ave
Affiliation City:	Pomona
Affiliation State:	CA
Affiliation Country:	United States
Affiliation Zip:	91766
Affiliation Phone:	(909) 868-1040,

HWTS:

Name:	LEE JENNINGS TARGET EXPRESS INC
Address:	815 MOFFAT BLVD
Address 2:	Not reported
City,State,Zip:	MANTECA, CA 95336
EPA ID:	CAL000296916
Inactive Date:	Not reported
Create Date:	07/27/2005
Last Act Date:	Not reported
Mailing Name:	Not reported
Mailing Address:	1465 E FRANKLIN AVE
Mailing Address 2:	Not reported
Mailing City,State,Zip:	POMONA, CA 917660000
Owner Name:	LEE JENNINGS TARGET EXPRESS INC
Owner Address:	1465 E FRANKLIN AVE
Owner Address 2:	Not reported

LEE JENNINGS TARGET EXPRESS INC (Continued) **S113138379**

Owner City,State,Zip:	POMONA, CA 917660000
Contact Name:	GRANT CAMPBELL
Contact Address:	1465 E. FRANKLIN AVE
Contact Address 2:	Not reported
City,State,Zip:	POMONA, CA 91766
Facility Status:	Active
Facility Type:	PERMANENT
Category:	STATE
Latitude:	37.790022
Longitude:	-121.206717

NAICS:

EPA ID:	CAL000296916
Create Date:	2009-12-03 12:41:18.000
NAICS Code:	48423
NAICS Description:	Specialized Freight (except Used Goods) Trucking, Long-Distance
Issued EPA ID Date:	2005-07-27 11:50:03.76000
Inactive Date:	Not reported
Facility Name:	LEE JENNINGS TARGET EXPRESS INC
Facility Address:	815 MOFFAT BLVD
Facility Address 2:	Not reported
Facility City:	MANTECA
Facility County:	Not reported
Facility State:	CA
Facility Zip:	953365820

V143 **MANTECA TERMINAL** **HIST UST** **U001606252**
SSE **815 MOFFAT BLVD** **N/A**
1/8-1/4 **MANTECA, CA 95336**
0.181 mi.
957 ft. **Site 2 of 9 in cluster V**

Relative:
Higher

Actual:
38 ft.

HIST UST:

Name:	MANTECA TERMINAL
Address:	815 MOFFAT BLVD
City,State,Zip:	MANTECA, CA 95336
File Number:	Not reported
URL:	Not reported
Region:	STATE
Facility ID:	00000001123
Facility Type:	Other
Other Type:	TRUCKING TERMINAL
Contact Name:	DAVID CINK
Telephone:	2092394811
Owner Name:	INLAND CITIES ENTERPRISES INC.
Owner Address:	841 IOWA AVE.,
Owner City,St,Zip:	RIVERSIDE, CA 92507
Total Tanks:	0001
Tank Num:	001
Container Num:	#1
Year Installed:	1982
Tank Capacity:	00010000
Tank Used for:	PRODUCT
Type of Fuel:	DIESEL
Container Construction Thickness:	Not reported
Leak Detection:	Visual, Stock Inventor

V144 **MANTECA TERMINAL** **HIST UST** **S118412650**
SSE **815 MOFFATT BLVD** **N/A**
1/8-1/4 **MANTECA, CA 95336**
0.181 mi.
957 ft. **Site 3 of 9 in cluster V**

Relative: HIST UST:
Higher

Name:	MANTECA TERMINAL
Address:	815 MOFFATT BLVD
City,State,Zip:	MANTECA, CA 95336
File Number:	0002FD47
URL:	http://geotracker.waterboards.ca.gov/ustpdfs/pdf/0002FD47.pdf
Region:	Not reported
Facility ID:	Not reported
Facility Type:	Not reported
Other Type:	Not reported
Contact Name:	Not reported
Telephone:	Not reported
Owner Name:	Not reported
Owner Address:	Not reported
Owner City,St,Zip:	Not reported
Total Tanks:	Not reported
Tank Num:	Not reported
Container Num:	Not reported
Year Installed:	Not reported
Tank Capacity:	Not reported
Tank Used for:	Not reported
Type of Fuel:	Not reported
Container Construction Thickness:	Not reported
Leak Detection:	Not reported

Actual:
38 ft.

Click here for Geo Tracker PDF:

V145 **LEE JENNINGS TARGET EXPRESS INC** **UST** **U004024185**
SSE **815 MOFFAT BLVD** **N/A**
1/8-1/4 **MANTECA, CA 95336**
0.181 mi.
957 ft. **Site 4 of 9 in cluster V**

Relative: UST SAN JOAQUIN:
Higher

Name:	LEE JENNINGS TARGET EXPRESS INC
Address:	815 MOFFAT BLVD
City,State,Zip:	MANTECA, CA 95336
Region:	SJ
Facility Id:	FA0003740
Mail Address:	815 MOFFAT BLVD
Mail Address 2:	Not reported
Mail Care of:	Lee Jennings Target Express, Inc
Mail City,St,Zip:	MANTECA, CA 95336
Tank Rec ID:	Not reported
Tank Number:	1
Tank Status:	02 - Inactive, non-billable
Tank Capacity:	10000
Product Type Desc:	1a - REGULAR UNLEADED
Program Element:	2380
Decode for Program Element:	2380 - ADDITIONAL EXISTING UST - obsolete
Chemical Form:	(none)
CAS#:	Not reported

Actual:
38 ft.

LEE JENNINGS TARGET EXPRESS INC (Continued) **U004024185**

CERS ID:	10181365
Cross Ref Tank ID:	Not reported
LEA ID:	9
Common Name:	Not reported
Date Installed:	Not reported
Date of Closure:	Not reported
Latitude:	37.7903242563
Longitude:	-121.2070220033

V146 **LEE JENNINGS TARGET EXPRESS INC** **RCRA NonGen / NLR** **1024811850**
SSE **815 MOFFAT BLVD** **CAL000296916**
1/8-1/4 **MANTECA, CA 95336**
0.181 mi.
957 ft. **Site 5 of 9 in cluster V**

Relative: **Higher**

Actual: **38 ft.**

RCRA Listings:

Date Form Received by Agency:		20050727
Handler Name:	LEE JENNINGS TARGET EXPRESS INC	
Handler Address:		815 MOFFAT BLVD
Handler City,State,Zip:		MANTECA, CA 95336-5820
EPA ID:		CAL000296916
Contact Name:		GRANT CAMPBELL
Contact Address:		1465 E. FRANKLIN AVE
Contact City,State,Zip:		POMONA, CA 91766
Contact Telephone:		909-868-1040
Contact Fax:		909-865-1405
Contact Email:		GCAMPBELL@LJETARGET.COM
Contact Title:		Not reported
EPA Region:		09
Land Type:		Not reported
Federal Waste Generator Description:		Not a generator, verified
Non-Notifier:		Not reported
Biennial Report Cycle:		Not reported
Accessibility:		Not reported
Active Site Indicator:		Handler Activities
State District Owner:		Not reported
State District:		Not reported
Mailing Address:		1465 E FRANKLIN AVE
Mailing City,State,Zip:		POMONA, CA 91766-0000
Owner Name:	LEE JENNINGS TARGET EXPRESS INC	
Owner Type:		Other
Operator Name:	GRANT CAMPBELL	
Operator Type:		Other
Short-Term Generator Activity:		No
Importer Activity:		No
Mixed Waste Generator:		No
Transporter Activity:		No
Transfer Facility Activity:		No
Recycler Activity with Storage:		No
Small Quantity On-Site Burner Exemption:		No
Smelting Melting and Refining Furnace Exemption:		No
Underground Injection Control:		No
Off-Site Waste Receipt:		No
Universal Waste Indicator:		Yes
Universal Waste Destination Facility:		Yes
Federal Universal Waste:		No
Active Site Fed-Reg Treatment Storage and Disposal Facility:		Not reported
Active Site Converter Treatment storage and Disposal Facility:		Not reported

LEE JENNINGS TARGET EXPRESS INC (Continued) **1024811850**

Active Site State-Reg Treatment Storage and Disposal Facility:	Not reported
Active Site State-Reg Handler:	---
Federal Facility Indicator:	Not reported
Hazardous Secondary Material Indicator:	N
Sub-Part K Indicator:	Not reported
Commercial TSD Indicator:	No
Treatment Storage and Disposal Type:	Not reported
2018 GPRA Permit Baseline:	Not on the Baseline
2018 GPRA Renewals Baseline:	Not on the Baseline
Permit Renewals Workload Universe:	Not reported
Permit Workload Universe:	Not reported
Permit Progress Universe:	Not reported
Post-Closure Workload Universe:	Not reported
Closure Workload Universe:	Not reported
202 GPRA Corrective Action Baseline:	No
Corrective Action Workload Universe:	No
Subject to Corrective Action Universe:	No
Non-TSDFs Where RCRA CA has Been Imposed Universe:	No
TSDFs Potentially Subject to CA Under 3004 (u)/(v) Universe:	No
TSDFs Only Subject to CA under Discretionary Auth Universe:	No
Corrective Action Priority Ranking:	No NCAPS ranking
Environmental Control Indicator:	No
Institutional Control Indicator:	No
Human Exposure Controls Indicator:	N/A
Groundwater Controls Indicator:	N/A
Operating TSDF Universe:	Not reported
Full Enforcement Universe:	Not reported
Significant Non-Complier Universe:	No
Unaddressed Significant Non-Complier Universe:	No
Addressed Significant Non-Complier Universe:	No
Significant Non-Complier With a Compliance Schedule Universe:	No
Financial Assurance Required: Not reported	
Handler Date of Last Change:	20180905
Recognized Trader-Importer:	No
Recognized Trader-Exporter:	No
Importer of Spent Lead Acid Batteries:	No
Exporter of Spent Lead Acid Batteries:	No
Recycler Activity Without Storage:	No
Manifest Broker:	No
Sub-Part P Indicator:	No

Handler - Owner Operator:

Owner/Operator Indicator:	Operator
Owner/Operator Name: GRANT CAMPBELL	
Legal Status:	Other
Date Became Current:	Not reported
Date Ended Current:	Not reported
Owner/Operator Address:	1465 E. FRANKLIN AVE
Owner/Operator City,State,Zip:	POMONA, CA 91766
Owner/Operator Telephone:	909-868-1040
Owner/Operator Telephone Ext:	Not reported
Owner/Operator Fax:	Not reported
Owner/Operator Email:	Not reported

Owner/Operator Indicator:	Owner
Owner/Operator Name: LEE JENNINGS TARGET EXPRESS INC	

LEE JENNINGS TARGET EXPRESS INC (Continued) **1024811850**

Legal Status:	Other
Date Became Current:	Not reported
Date Ended Current:	Not reported
Owner/Operator Address:	1465 E FRANKLIN AVE
Owner/Operator City,State,Zip:	POMONA, CA 91766-0000
Owner/Operator Telephone:	909-868-1040
Owner/Operator Telephone Ext:	Not reported
Owner/Operator Fax:	Not reported
Owner/Operator Email:	Not reported

Historic Generators:

Receive Date:	20050727
Handler Name:	LEE JENNINGS TARGET EXPRESS INC
Federal Waste Generator Description:	Not a generator, verified
State District Owner:	Not reported
Large Quantity Handler of Universal Waste:	No
Recognized Trader Importer:	No
Recognized Trader Exporter:	No
Spent Lead Acid Battery Importer:	No
Spent Lead Acid Battery Exporter:	No
Current Record:	Yes
Non Storage Recycler Activity:	Not reported
Electronic Manifest Broker:	Not reported

List of NAICS Codes and Descriptions:

NAICS Code:	48423
NAICS Description:	SPECIALIZED FREIGHT (EXCEPT USED GOODS) TRUCKING, LONG-DISTANCE

Facility Has Received Notices of Violations:

Violations:	No Violations Found

Evaluation Action Summary:

Evaluations:	No Evaluations Found

V147 **LEE JENNINGS ENTERPRISES** **LUST** **S101593500**
SSE **815 E MOFFAT BLVD** **SWEEPS UST** **N/A**
1/8-1/4 **MANTECA, CA 95336** **CA FID UST**
0.181 mi. **Cortese**
957 ft. **Site 6 of 9 in cluster V** **HIST CORTESE**
CERS

Relative: Higher

Actual: 38 ft.

LUST:

Name:	LEE JENNINGS ENTERPRISES
Address:	815 MOFFAT BLVD
City,State,Zip:	MANTECA, CA 95336
Lead Agency:	SAN JOAQUIN COUNTY
Case Type:	LUST Cleanup Site
Geo Track:	http://geotracker.waterboards.ca.gov/profile_report.asp?global_id=T0607700699
Global Id:	T0607700699
Latitude:	37.790543
Longitude:	-121.206755
Status:	Completed - Case Closed
Status Date:	08/04/1997
Case Worker:	Not reported
RB Case Number:	390872

LEE JENNINGS ENTERPRISES (Continued) **S101593500**

Local Agency: Not reported
File Location: Not reported
Local Case Number: 1688
Potential Media Affect: Soil
Potential Contaminants of Concern: Diesel
Site History: Not reported

LUST:
Global Id: T0607700699
Contact Type: Regional Board Caseworker
Contact Name: Alan Buehler
Organization Name: CENTRAL VALLEY RWQCB (REGION 5S)
Address: 11020 SUN CENTER DRIVE #200
City: RANCHO CORDOVA
Email: alan.buehler@waterboards.ca.gov
Phone Number: Not reported

LUST:
Global Id: T0607700699
Action Type: Other
Date: 10/11/1994
Action: Leak Discovery

Global Id: T0607700699
Action Type: Other
Date: 12/14/1994
Action: Leak Reported

LUST:
Global Id: T0607700699
Status: Open - Case Begin Date
Status Date: 10/11/1994

Global Id: T0607700699
Status: Open - Site Assessment
Status Date: 12/14/1994

Global Id: T0607700699
Status: Completed - Case Closed
Status Date: 08/04/1997

LUST REG 5:
Name: LEE JENNINGS ENTERPRISES
Address: 815 MOFFAT BLVD
City: MANTECA
Region: 5
Status: Case Closed
Case Number: 390872
Case Type: Soil only
Substance: DIESEL
Staff Initials: JLB
Lead Agency: Local
Program: LUST
MTBE Code: N/A

LEE JENNINGS ENTERPRISES (Continued) **S101593500**

SWEEPS UST:

Name:	LEE JENNINGS ENTERPRISES
Address:	815 E MOFFAT BLVD
City:	MANTECA
Status:	Active
Comp Number:	1688
Number:	1
Board Of Equalization:	44-024828
Referral Date:	04-09-92
Action Date:	04-09-92
Created Date:	07-14-88
Owner Tank Id:	001
SWRCB Tank Id:	39-000-001688-000001
Tank Status:	A
Capacity:	10000
Active Date:	04-09-92
Tank Use:	M.V. FUEL
STG:	P
Content:	DIESEL
Number Of Tanks:	1

CA FID UST:

Facility ID:	39004213
Regulated By:	UTNKA
Regulated ID:	Not reported
Cortese Code:	Not reported
SIC Code:	Not reported
Facility Phone:	2098230071
Mail To:	Not reported
Mailing Address:	3975 RIVERSIDE DR
Mailing Address 2:	Not reported
Mailing City,St,Zip:	MANTECA 95336
Contact:	Not reported
Contact Phone:	Not reported
DUNs Number:	Not reported
NPDES Number:	Not reported
EPA ID:	Not reported
Comments:	Not reported
Status:	Active

CORTESE:

Name:	LEE JENNINGS ENTERPRISES
Address:	815 MOFFAT BLVD
City,State,Zip:	MANTECA, CA 95336
Region:	CORTESE
Envirostor Id:	Not reported
Global ID:	T0607700699
Site/Facility Type:	LUST CLEANUP SITE
Cleanup Status:	COMPLETED - CASE CLOSED
Status Date:	Not reported
Site Code:	Not reported
Latitude:	Not reported
Longitude:	Not reported
Owner:	Not reported
Enf Type:	Not reported
Swat R:	Not reported

LEE JENNINGS ENTERPRISES (Continued) **S101593500**

Flag:	active
Order No:	Not reported
Waste Discharge System No:	Not reported
Effective Date:	Not reported
Region 2:	Not reported
WID Id:	Not reported
Solid Waste Id No:	Not reported
Waste Management Uit Name:	Not reported
File Name:	Active Open

HIST CORTESE:

edr_fname:	LEE JENNINGS ENTERPRISES
edr_fadd1:	815 MOFFAT
City,State,Zip:	MANTECA, CA 95336
Region:	CORTESE
Facility County Code:	39
Reg By:	LTNKA
Reg Id:	390872

CERS:

Name:	LEE JENNINGS ENTERPRISES
Address:	815 MOFFAT BLVD
City,State,Zip:	MANTECA, CA 95336
Site ID:	213982
CERS ID:	T0607700699
CERS Description:	Leaking Underground Storage Tank Cleanup Site

Affiliation:

Affiliation Type Desc:	Regional Board Caseworker
Entity Name:	Alan Buehler - CENTRAL VALLEY RWQCB (REGION 5S)
Entity Title:	Not reported
Affiliation Address:	11020 SUN CENTER DRIVE #200
Affiliation City:	RANCHO CORDOVA
Affiliation State:	CA
Affiliation Country:	Not reported
Affiliation Zip:	Not reported
Affiliation Phone:	,

W148 **BANK OF AMERICA** **RCRA NonGen / NLR** **1024769821**
WNW **102 EAST YOSEMITE AVENUE** **CAC002989720**
1/8-1/4 **MANTECA, CA 95336**
0.182 mi.
963 ft. **Site 1 of 5 in cluster W**

Relative: **Lower**
Actual: **37 ft.**

RCRA Listings:

Date Form Received by Agency:		20181116
Handler Name:	BANK OF AMERICA	
Handler Address:		102 EAST YOSEMITE AVENUE
Handler City,State,Zip:		MANTECA, CA 95336
EPA ID:		CAC002989720
Contact Name:		CA7-701-01-28 BROADSTONE
Contact Address:		275 SOUTH VALENCIA AVENUE
Contact City,State,Zip:		BREA, CA 92823
Contact Telephone:		714-577-0865
Contact Fax:		Not reported
Contact Email:		SHACARRAHENDERSON@ALLIANCE-ENVIRO.COM

BANK OF AMERICA (Continued) **1024769821**

Contact Title:	Not reported
EPA Region:	09
Land Type:	Not reported
Federal Waste Generator Description:	Not a generator, verified
Non-Notifier:	Not reported
Biennial Report Cycle:	Not reported
Accessibility:	Not reported
Active Site Indicator:	Handler Activities
State District Owner:	Not reported
State District:	Not reported
Mailing Address:	275 SOUTH VALENCIA AVENUE
Mailing City,State,Zip:	BREA, CA 92823
Owner Name:	CA7-701-01-28 APARTMENTS, LC
Owner Type:	Other
Operator Name:	CA7-701-01-28 BROADSTONE
Operator Type:	Other
Short-Term Generator Activity:	No
Importer Activity:	No
Mixed Waste Generator:	No
Transporter Activity:	No
Transfer Facility Activity:	No
Recycler Activity with Storage:	No
Small Quantity On-Site Burner Exemption:	No
Smelting Melting and Refining Furnace Exemption:	No
Underground Injection Control:	No
Off-Site Waste Receipt:	No
Universal Waste Indicator:	Yes
Universal Waste Destination Facility:	Yes
Federal Universal Waste:	No
Active Site Fed-Reg Treatment Storage and Disposal Facility:	Not reported
Active Site Converter Treatment storage and Disposal Facility:	Not reported
Active Site State-Reg Treatment Storage and Disposal Facility:	Not reported
Active Site State-Reg Handler:	---
Federal Facility Indicator:	Not reported
Hazardous Secondary Material Indicator:	N
Sub-Part K Indicator:	Not reported
Commercial TSD Indicator:	No
Treatment Storage and Disposal Type:	Not reported
2018 GPRA Permit Baseline:	Not on the Baseline
2018 GPRA Renewals Baseline:	Not on the Baseline
Permit Renewals Workload Universe:	Not reported
Permit Workload Universe:	Not reported
Permit Progress Universe:	Not reported
Post-Closure Workload Universe:	Not reported
Closure Workload Universe:	Not reported
202 GPRA Corrective Action Baseline:	No
Corrective Action Workload Universe:	No
Subject to Corrective Action Universe:	No
Non-TSDFs Where RCRA CA has Been Imposed Universe:	No
TSDFs Potentially Subject to CA Under 3004 (u)/(v) Universe:	No
TSDFs Only Subject to CA under Discretionary Auth Universe:	No
Corrective Action Priority Ranking:	No NCAPS ranking
Environmental Control Indicator:	No
Institutional Control Indicator:	No
Human Exposure Controls Indicator:	N/A
Groundwater Controls Indicator:	N/A
Operating TSDF Universe:	Not reported

BANK OF AMERICA (Continued) **1024769821**

Full Enforcement Universe:	Not reported
Significant Non-Complier Universe:	No
Unaddressed Significant Non-Complier Universe:	No
Addressed Significant Non-Complier Universe:	No
Significant Non-Complier With a Compliance Schedule Universe:	No
Financial Assurance Required:	Not reported
Handler Date of Last Change:	20181120
Recognized Trader-Importer:	No
Recognized Trader-Exporter:	No
Importer of Spent Lead Acid Batteries:	No
Exporter of Spent Lead Acid Batteries:	No
Recycler Activity Without Storage:	No
Manifest Broker:	No
Sub-Part P Indicator:	No

Handler - Owner Operator:

Owner/Operator Indicator:	Operator
Owner/Operator Name: CA7-701-01-28 BROADSTONE	
Legal Status:	Other
Date Became Current:	Not reported
Date Ended Current:	Not reported
Owner/Operator Address:	275 SOUTH VALENCIA AVENUE
Owner/Operator City,State,Zip:	BREA, CA 92823
Owner/Operator Telephone:	714-577-0865
Owner/Operator Telephone Ext:	Not reported
Owner/Operator Fax:	Not reported
Owner/Operator Email:	Not reported

Owner/Operator Indicator:	Owner
Owner/Operator Name: CA7-701-01-28 APARTMENTS, LC	
Legal Status:	Other
Date Became Current:	Not reported
Date Ended Current:	Not reported
Owner/Operator Address:	275 SOUTH VALENCIA AVENUE
Owner/Operator City,State,Zip:	BREA, CA 92823
Owner/Operator Telephone:	714-577-0865
Owner/Operator Telephone Ext:	Not reported
Owner/Operator Fax:	Not reported
Owner/Operator Email:	Not reported

Historic Generators:

Receive Date:	20181116
Handler Name: BANK OF AMERICA	
Federal Waste Generator Description:	Not a generator, verified
State District Owner:	Not reported
Large Quantity Handler of Universal Waste:	No
Recognized Trader Importer:	No
Recognized Trader Exporter:	No
Spent Lead Acid Battery Importer:	No
Spent Lead Acid Battery Exporter:	No
Current Record:	Yes
Non Storage Recycler Activity:	Not reported
Electronic Manifest Broker:	Not reported

BANK OF AMERICA (Continued) **1024769821**

List of NAICS Codes and Descriptions:
NAICS Code: 56299
NAICS Description: ALL OTHER WASTE MANAGEMENT SERVICES

Facility Has Received Notices of Violations:
Violations: No Violations Found

Evaluation Action Summary:
Evaluations: No Evaluations Found

V149 **W.V. RAYMOND** **SWEEPS UST** **S101593292**
SSE **812 MOFFAT BLVD** **CA FID UST** **N/A**
1/8-1/4 **MANTECA, CA 95336**
0.183 mi.
967 ft. **Site 7 of 9 in cluster V**

Relative:
Higher

Actual:
38 ft.

SWEEPS UST:
Name: W.V. RAYMOND
Address: 812 MOFFAT BLVD
City: MANTECA
Status: Not reported
Comp Number: 2156
Number: Not reported
Board Of Equalization: Not reported
Referral Date: Not reported
Action Date: Not reported
Created Date: Not reported
Owner Tank Id: Not reported
SWRCB Tank Id: 39-000-002156-000001
Tank Status: Not reported
Capacity: 500
Active Date: Not reported
Tank Use: M.V. FUEL
STG: PRODUCT
Content: REG UNLEADED
Number Of Tanks: 1

CA FID UST:
Facility ID: 39003665
Regulated By: UTNKI
Regulated ID: Not reported
Cortese Code: Not reported
SIC Code: Not reported
Facility Phone: Not reported
Mail To: Not reported
Mailing Address: 812 MOFFAT BLVD
Mailing Address 2: Not reported
Mailing City,St,Zip: MANTECA 95336
Contact: Not reported
Contact Phone: Not reported
DUNs Number: Not reported
NPDES Number: Not reported
EPA ID: Not reported
Comments: Not reported
Status: Inactive

V150 **RAYMOND, W V** **UST** **U004260795**
SSE **812 MOFFAT BLVD** **N/A**
1/8-1/4 **MANTECA, CA 95336**
0.183 mi.
967 ft. **Site 8 of 9 in cluster V**

Relative: UST SAN JOAQUIN:
Higher

Actual: Name: RAYMOND, W V
38 ft. Address: 812 MOFFAT BLVD
City,State,Zip: MANTECA, CA 95336
Region: SJ
Facility Id: FA0006163
Mail Address: 812 MOFFAT BLVD
Mail Address 2: Not reported
Mail Care of: RAYMOND, W V
Mail City,St,Zip: MANTECA, CA 95336

Tank Rec ID: Not reported
Tank Number: 1
Tank Status: 02 - Inactive, non-billable
Tank Capacity: 500
Product Type Desc: 09 - OTHER PETROLEUM
Program Element: 2380
Decode for Program Element: 2380 - ADDITIONAL EXISTING UST - obsolete
Chemical Form: (none)
CAS#: Not reported
CERS ID: Not reported
Cross Ref Tank ID: Not reported
LEA ID: 9
Common Name: Not reported
Date Installed: Not reported
Date of Closure: Not reported
Latitude: Not reported
Longitude: Not reported

V151 **PROPERTY HELD FOR RENTAL** **HIST UST** **U001606279**
SSE **812 MOFFAT BLVD** **N/A**
1/8-1/4 **MANTECA, CA 95336**
0.183 mi.
967 ft. **Site 9 of 9 in cluster V**

Relative: HIST UST:
Higher

Actual: Name: PROPERTY HELD FOR RENTAL
38 ft. Address: 812 MOFFAT BLVD
City,State,Zip: MANTECA, CA 95336
File Number: 0002B5C5
URL: http://geotracker.waterboards.ca.gov/ustpdfs/pdf/0002B5C5.pdf
Region: STATE
Facility ID: 00000044353
Facility Type: Other
Other Type: Not reported
Contact Name: Not reported
Telephone: 2094668604
Owner Name: W.V. RAYMOND
Owner Address: 817 S. CENTER ST.
Owner City,St,Zip: STOCKTON, CA 95206
Total Tanks: 0001

Tank Num: 001
Container Num: #1

PROPERTY HELD FOR RENTAL (Continued) **U001606279**

Year Installed:	Not reported
Tank Capacity:	00000500
Tank Used for:	PRODUCT
Type of Fuel:	REGULAR
Container Construction Thickness:	Not reported
Leak Detection:	Visual

Click here for Geo Tracker PDF:

Q152 **STERLING TRANSIT** **CPS-SLIC S108992037**
West **410 S. MAIN STREET** **CIWQS N/A**
1/8-1/4 **MANTECA, CA 95336** **CERS**
0.187 mi.
985 ft. **Site 4 of 5 in cluster Q**

Relative: **Lower**

Actual: **37 ft.**

CPS-SLIC:

Name:	STERLING TRANSIT
Address:	410 S. MAIN STREET
City,State,Zip:	MANTECA, CA 95336
Region:	STATE
Facility Status:	**Completed - Case Closed**
Status Date:	03/30/1989
Global Id:	SL0607727768
Lead Agency:	CENTRAL VALLEY RWQCB (REGION 5S)
Lead Agency Case Number:	Not reported
Latitude:	37.7934143639727
Longitude:	-121.215376853943
Case Type:	Cleanup Program Site
Case Worker:	ZZZ
Local Agency:	Not reported
RB Case Number:	Not reported
File Location:	Not reported
Potential Media Affected:	Under Investigation
Potential Contaminants of Concern:	Diesel
Site History:	Case opened based on surface staining. Multiple UST sites within the immediate site vicinity, including two adjacent properties, have been closed and there is no indication this site contributed petroleum hydrocarbons to the groundwater.

Click here to access the California GeoTracker records for this facility:

CIWQS:

Name:	MANTECA VEHICLE MAINTENANCE FACILITY
Address:	410 S MAIN STREET
City,State,Zip:	MANTECA, CA 95337
Agency:	City of Manteca
Agency Address:	1001 W Center Street, Manteca, CA 95337
Place/Project Type:	Construction - Other: Maintenance Facility
SIC/NAICS:	Not reported
Region:	5S
Program:	CONSTW
Regulatory Measure Status:	Terminated
Regulatory Measure Type:	Storm water construction
Order Number:	2009-0009-DWQ
WDID:	5S39C362149
NPDES Number:	CAS000002
Adoption Date:	Not reported

STERLING TRANSIT (Continued) **S108992037**

Effective Date:	10/07/2011
Termination Date:	09/13/2012
Expiration/Review Date:	Not reported
Design Flow:	Not reported
Major/Minor:	Not reported
Complexity:	Not reported
TTWQ:	Not reported
Enforcement Actions within 5 years:	0
Violations within 5 years:	0
Latitude:	37.7933
Longitude:	-121.2155

CERS:

Name:	STERLING TRANSIT
Address:	410 S. MAIN STREET
City,State,Zip:	MANTECA, CA 95336
Site ID:	247618
CERS ID:	SL0607727768
CERS Description:	Cleanup Program Site

Affiliation:

Affiliation Type Desc:	Regional Board Caseworker
Entity Name:	zzz - CENTRAL VALLEY RWQCB (REGION 5S)
Entity Title:	Not reported
Affiliation Address:	11020 SUN CENTER DRIVE #200
Affiliation City:	RANCHO CORDOVA
Affiliation State:	CA
Affiliation Country:	Not reported
Affiliation Zip:	Not reported
Affiliation Phone:	,

X153 **MODESTO DRY ICE** **SWEEPS UST** **S101592751**
West **260 S MAIN ST** **CA FID UST** **N/A**
1/8-1/4 **MANTECA, CA 95336**
0.191 mi.
1010 ft. **Site 1 of 3 in cluster X**

Relative: **Lower**

Actual: **37 ft.**

SWEEPS UST:

Name:	MODESTO DRY ICE
Address:	260 S MAIN ST
City:	MANTECA
Status:	Not reported
Comp Number:	2333
Number:	Not reported
Board Of Equalization:	Not reported
Referral Date:	Not reported
Action Date:	Not reported
Created Date:	Not reported
Owner Tank Id:	Not reported
SWRCB Tank Id:	39-000-002333-000001
Tank Status:	Not reported
Capacity:	1
Active Date:	Not reported
Tank Use:	M.V. FUEL
STG:	PRODUCT
Content:	LEADED
Number Of Tanks:	2

MODESTO DRY ICE (Continued) **S101592751**

Name: MODESTO DRY ICE
Address: 260 S MAIN ST
City: MANTECA
Status: Not reported
Comp Number: 2333
Number: Not reported
Board Of Equalization: Not reported
Referral Date: Not reported
Action Date: Not reported
Created Date: Not reported
Owner Tank Id: Not reported
SWRCB Tank Id: 39-000-002333-000002
Tank Status: Not reported
Capacity: 550
Active Date: Not reported
Tank Use: M.V. FUEL
STG: PRODUCT
Content: LEADED
Number Of Tanks: Not reported

CA FID UST:
Facility ID: 39000291
Regulated By: UTNKI
Regulated ID: Not reported
Cortese Code: Not reported
SIC Code: Not reported
Facility Phone: 2098239276
Mail To: Not reported
Mailing Address: 530 YALE ST
Mailing Address 2: Not reported
Mailing City,St,Zip: MANTECA 95336
Contact: Not reported
Contact Phone: Not reported
DUNs Number: Not reported
NPDES Number: Not reported
EPA ID: Not reported
Comments: Not reported
Status: Inactive

X154 **MANTECA MULTIMODAL STATION** **UST** **U004024393**
West **260 S MAIN ST** **N/A**
1/8-1/4 **MANTECA, CA 95336**
0.191 mi.
1010 ft. **Site 2 of 3 in cluster X**

Relative: **Lower**
Actual: **37 ft.**

UST SAN JOAQUIN:
Name: MANTECA MULTIMODAL STATION
Address: 260 S MAIN ST
City,State,Zip: MANTECA, CA 95336
Region: SJ
Facility Id: FA0005939
Mail Address: 1001 CENTER ST
Mail Address 2: Not reported
Mail Care of: FERRIERA, JOHANNA
Mail City,St,Zip: MANTECA, CA 95337

Tank Rec ID: Not reported

MANTECA MULTIMODAL STATION (Continued) **U004024393**

Tank Number:	1
Tank Status:	02 - Inactive, non-billable
Tank Capacity:	550
Product Type Desc:	1a - REGULAR UNLEADED
Program Element:	2380
Decode for Program Element:	2380 - ADDITIONAL EXISTING UST - obsolete
Chemical Form:	(none)
CAS#:	Not reported
CERS ID:	Not reported
Cross Ref Tank ID:	Not reported
LEA ID:	9
Common Name:	Not reported
Date Installed:	Not reported
Date of Closure:	Not reported
Latitude:	37.7950350879
Longitude:	-121.2159606880

Tank Rec ID:	Not reported
Tank Number:	2
Tank Status:	02 - Inactive, non-billable
Tank Capacity:	550
Product Type Desc:	1a - REGULAR UNLEADED
Program Element:	2380
Decode for Program Element:	2380 - ADDITIONAL EXISTING UST - obsolete
Chemical Form:	(none)
CAS#:	Not reported
CERS ID:	Not reported
Cross Ref Tank ID:	Not reported
LEA ID:	9
Common Name:	Not reported
Date Installed:	Not reported
Date of Closure:	Not reported
Latitude:	37.7950350879
Longitude:	-121.2159606880

X155 **CLAUDIO DELL'EVA** **LUST** **S104403386**
West **260 MAIN** **Cortese** **N/A**
1/8-1/4 **MANTECA, CA 95336** **HIST CORTESE**
0.195 mi.
1032 ft. **Site 3 of 3 in cluster X**

Relative: **Lower**

Actual: **37 ft.**

LUST:

Name:	CLAUDIO DELL'EVA
Address:	260 MAIN ST S
City,State,Zip:	MANTECA, CA 95336
Lead Agency:	SAN JOAQUIN COUNTY
Case Type:	LUST Cleanup Site
Geo Track:	http://geotracker.waterboards.ca.gov/profile_report.asp?global_id=T0607700197
Global Id:	T0607700197
Latitude:	37.794981
Longitude:	-121.215812
Status:	Completed - Case Closed
Status Date:	03/19/1996
Case Worker:	Not reported
RB Case Number:	390271
Local Agency:	Not reported
File Location:	Not reported

CLAUDIO DELL'EVA (Continued) **S104403386**

Local Case Number: 23331
Potential Media Affect: Soil
Potential Contaminants of Concern: Other Solvent or Non-Petroleum Hydrocarbon
Site History: Not reported

LUST:
Global Id: T0607700197
Contact Type: Regional Board Caseworker
Contact Name: Alan Buehler
Organization Name: CENTRAL VALLEY RWQCB (REGION 5S)
Address: 11020 SUN CENTER DRIVE #200
City: RANCHO CORDOVA
Email: alan.buehler@waterboards.ca.gov
Phone Number: Not reported

LUST:
Global Id: T0607700197
Action Type: Other
Date: 12/16/1988
Action: Leak Discovery

Global Id: T0607700197
Action Type: Other
Date: 12/16/1988
Action: Leak Reported

LUST:
Global Id: T0607700197
Status: Open - Case Begin Date
Status Date: 12/16/1988

Global Id: T0607700197
Status: Open - Site Assessment
Status Date: 12/16/1988

Global Id: T0607700197
Status: Completed - Case Closed
Status Date: 03/19/1996

LUST REG 5:
Name: CLAUDIO DELL'EVA
Address: 260 MAIN ST S
City: MANTECA
Region: 5
Status: Case Closed
Case Number: 390271
Case Type: Soil only
Substance: HYDROCARBONS
Staff Initials: JLB
Lead Agency: Local
Program: LUST
MTBE Code: N/A

CORTESE:
Name: CLAUDIO DELL'EVA

CLAUDIO DELL'EVA (Continued) **S104403386**

Address:	260 MAIN ST S
City,State,Zip:	MANTECA, CA 95336
Region:	CORTESE
Envirostor Id:	Not reported
Global ID:	T0607700197
Site/Facility Type:	LUST CLEANUP SITE
Cleanup Status:	COMPLETED - CASE CLOSED
Status Date:	Not reported
Site Code:	Not reported
Latitude:	Not reported
Longitude:	Not reported
Owner:	Not reported
Enf Type:	Not reported
Swat R:	Not reported
Flag:	active
Order No:	Not reported
Waste Discharge System No:	Not reported
Effective Date:	Not reported
Region 2:	Not reported
WID Id:	Not reported
Solid Waste Id No:	Not reported
Waste Management Uit Name:	Not reported
File Name:	Active Open

HIST CORTESE:

edr_fname:	CLAUDIO DELL'EVA
edr_fadd1:	260 MAIN
City,State,Zip:	MANTECA, CA 95336
Region:	CORTESE
Facility County Code:	39
Reg By:	LTNKA
Reg Id:	390271

Q156 **STERLING TRANSIT**** **CPS-SLIC** **S106230452**
West **401 MAIN ST S** **N/A**
1/8-1/4 **MANTECA, CA**
0.198 mi.
1047 ft. **Site 5 of 5 in cluster Q**

Relative: SLIC REG 5:
Lower

Name:	Sterling Transit**
Address:	401 Main St S
City:	Manteca
Region:	5
Facility Status:	Preliminary Assessment
Unit:	Facility is a Spill or site
Pollutant:	TPH -d
Lead Agency:	Not reported
Date Filed:	01/17/89
Report Date:	/ /
Date Added:	Not reported
Date Closed:	Not reported

Actual:
37 ft.

T157 **DIAMOND LUMBER** **LUST** **S104164490**
WNW **151 MAIN ST S** **Cortese** **N/A**
1/8-1/4 **MANTECA, CA 95336** **HIST CORTESE**
0.207 mi. **CERS**
1092 ft. **Site 3 of 6 in cluster T**

Relative:
Lower

Actual:
37 ft.

LUST:

Name:	DIAMOND LUMBER
Address:	151 MAIN ST S
City,State,Zip:	MANTECA, CA 95336
Lead Agency:	SAN JOAQUIN COUNTY
Case Type:	LUST Cleanup Site
Geo Track:	http://geotracker.waterboards.ca.gov/profile_report.asp?global_id=T0607700424
Global Id:	T0607700424
Latitude:	37.7961953
Longitude:	-121.2166385
Status:	Completed - Case Closed
Status Date:	04/09/2007
Case Worker:	Not reported
RB Case Number:	390539
Local Agency:	Not reported
File Location:	Local Agency
Local Case Number:	2483
Potential Media Affect:	Aquifer used for drinking water supply
Potential Contaminants of Concern:	Gasoline
Site History:	Not reported

LUST:

Global Id:	T0607700424
Contact Type:	Regional Board Caseworker
Contact Name:	Alan Buehler
Organization Name:	CENTRAL VALLEY RWQCB (REGION 5S)
Address:	11020 SUN CENTER DRIVE #200
City:	RANCHO CORDOVA
Email:	alan.buehler@waterboards.ca.gov
Phone Number:	Not reported

LUST:

Global Id:	T0607700424
Action Type:	Other
Date:	04/12/1990
Action:	Leak Discovery
Global Id:	T0607700424
Action Type:	Other
Date:	04/12/1990
Action:	Leak Reported
Global Id:	T0607700424
Action Type:	ENFORCEMENT
Date:	09/05/1990
Action:	Notice of Reimbursement
Global Id:	T0607700424
Action Type:	REMEDIATION
Date:	02/10/1998
Action:	In Situ Physical/Chemical Treatment (other than SVE)
Global Id:	T0607700424

DIAMOND LUMBER (Continued) **S104164490**

Action Type: ENFORCEMENT
Date: 02/06/2003
Action: File review

LUST:
Global Id: T0607700424
Status: Open - Case Begin Date
Status Date: 04/12/1990

Global Id: T0607700424
Status: Open - Site Assessment
Status Date: 04/12/1990

Global Id: T0607700424
Status: Open - Site Assessment
Status Date: 09/08/1992

Global Id: T0607700424
Status: Open - Remediation
Status Date: 02/10/1998

Global Id: T0607700424
Status: Open - Verification Monitoring
Status Date: 06/27/2001

Global Id: T0607700424
Status: Completed - Case Closed
Status Date: 04/09/2007

LUST REG 5:
Name: DIAMOND LUMBER
Address: 151 MAIN ST S
City: MANTECA
Region: 5
Status: Case Closed
Case Number: 390539
Case Type: Drinking Water Aquifer affected
Substance: GASOLINE
Staff Initials: JLB
Lead Agency: Local
Program: LUST
MTBE Code: 2

CORTESE:
Name: DIAMOND LUMBER
Address: 151 MAIN ST S
City,State,Zip: MANTECA, CA 95336
Region: CORTESE
Envirostor Id: Not reported
Global ID: T0607700424
Site/Facility Type: LUST CLEANUP SITE
Cleanup Status: COMPLETED - CASE CLOSED
Status Date: Not reported
Site Code: Not reported
Latitude: Not reported

DIAMOND LUMBER (Continued) **S104164490**

Longitude:	Not reported
Owner:	Not reported
Enf Type:	Not reported
Swat R:	Not reported
Flag:	active
Order No:	Not reported
Waste Discharge System No:	Not reported
Effective Date:	Not reported
Region 2:	Not reported
WID Id:	Not reported
Solid Waste Id No:	Not reported
Waste Management Uit Name:	Not reported
File Name:	Active Open

HIST CORTESE:

edr_fname:	DIAMOND LUMBER
edr_fadd1:	151 MAIN
City,State,Zip:	MANTECA, CA 95336
Region:	CORTESE
Facility County Code:	39
Reg By:	LTNKA
Reg Id:	390539

CERS:

Name:	DIAMOND LUMBER
Address:	151 MAIN ST S
City,State,Zip:	MANTECA, CA 95336
Site ID:	216325
CERS ID:	T0607700424
CERS Description:	Leaking Underground Storage Tank Cleanup Site

Affiliation:

Affiliation Type Desc:	Regional Board Caseworker
Entity Name:	Alan Buehler - CENTRAL VALLEY RWQCB (REGION 5S)
Entity Title:	Not reported
Affiliation Address:	11020 SUN CENTER DRIVE #200
Affiliation City:	RANCHO CORDOVA
Affiliation State:	CA
Affiliation Country:	Not reported
Affiliation Zip:	Not reported
Affiliation Phone:	,

Y158 **MANTECA EXPRESS** **LUST** **S102532230**
West **419 S MAIN ST** **Cortese** **N/A**
1/8-1/4 **MANTECA, CA 95336** **EMI**
0.211 mi. **HIST CORTESE**
1115 ft. **Site 1 of 5 in cluster Y** **CERS**

Relative:
Lower

Actual:
37 ft.

LUST:

Name:	BOYETT PETROLEUM
Address:	419 MAIN ST S
City,State,Zip:	MANTECA, CA 95366
Lead Agency:	SAN JOAQUIN COUNTY
Case Type:	LUST Cleanup Site
Geo Track:	http://geotracker.waterboards.ca.gov/profile_report.asp?global_id=T0607700793
Global Id:	T0607700793

MANTECA EXPRESS (Continued) **S102532230**

Latitude:	37.7936704
Longitude:	-121.2163915
Status:	Completed - Case Closed
Status Date:	04/28/2009
Case Worker:	Not reported
RB Case Number:	390972
Local Agency:	Not reported
File Location:	Not reported
Local Case Number:	1433
Potential Media Affect:	Aquifer used for drinking water supply
Potential Contaminants of Concern:	Gasoline
Site History:	Not reported

LUST:

Global Id:	T0607700793
Contact Type:	Regional Board Caseworker
Contact Name:	Alan Buehler
Organization Name:	CENTRAL VALLEY RWQCB (REGION 5S)
Address:	11020 SUN CENTER DRIVE #200
City:	RANCHO CORDOVA
Email:	alan.buehler@waterboards.ca.gov
Phone Number:	Not reported

LUST:

Global Id:	T0607700793
Action Type:	ENFORCEMENT
Date:	02/13/2009
Action:	Staff Letter - #02/13/2009
Global Id:	T0607700793
Action Type:	ENFORCEMENT
Date:	12/29/2008
Action:	LOP Case Closure Summary to RB - #12/29/2008
Global Id:	T0607700793
Action Type:	Other
Date:	01/02/1997
Action:	Leak Discovery
Global Id:	T0607700793
Action Type:	RESPONSE
Date:	02/03/2009
Action:	Correspondence
Global Id:	T0607700793
Action Type:	ENFORCEMENT
Date:	07/22/2008
Action:	Technical Correspondence / Assistance / Other
Global Id:	T0607700793
Action Type:	Other
Date:	01/06/1997
Action:	Leak Reported
Global Id:	T0607700793
Action Type:	ENFORCEMENT
Date:	04/22/2009

MANTECA EXPRESS (Continued) **S102532230**

Action: Closure/No Further Action Letter - #04/22/2009

LUST:
Global Id: T0607700793
Status: Open - Case Begin Date
Status Date: 01/02/1997

Global Id: T0607700793
Status: Open - Site Assessment
Status Date: 01/02/1997

Global Id: T0607700793
Status: Open - Site Assessment
Status Date: 10/02/1997

Global Id: T0607700793
Status: Completed - Case Closed
Status Date: 04/28/2009

LUST REG 5:
Name: BOYETT PETROLEUM
Address: 419 MAIN ST S
City: MANTECA
Region: 5
Status: Preliminary site assessment underway
Case Number: 390972
Case Type: Drinking Water Aquifer affected
Substance: GASOLINE
Staff Initials: JLB
Lead Agency: Local
Program: LUST
MTBE Code: 5

CORTESE:
Name: BOYETT PETROLEUM
Address: 419 MAIN ST S
City,State,Zip: MANTECA, CA 95366
Region: CORTESE
Envirostor Id: Not reported
Global ID: T0607700793
Site/Facility Type: LUST CLEANUP SITE
Cleanup Status: COMPLETED - CASE CLOSED
Status Date: Not reported
Site Code: Not reported
Latitude: Not reported
Longitude: Not reported
Owner: Not reported
Enf Type: Not reported
Swat R: Not reported
Flag: active
Order No: Not reported
Waste Discharge System No: Not reported
Effective Date: Not reported
Region 2: Not reported
WID Id: Not reported

MANTECA EXPRESS (Continued) **S102532230**

Solid Waste Id No: Not reported
Waste Management Uit Name: Not reported
File Name: Active Open

EMI:

Name: BOYETT PETROLEUM
Address: 419 S MAIN ST
City,State,Zip: MANTECA, CA 953360000
Year: 2002
County Code: 39
Air Basin: SJV
Facility ID: 1159
Air District Name: SJU
SIC Code: 5541
Air District Name: SAN JOAQUIN VALLEY UNIFIED APCD
Community Health Air Pollution Info System: Not reported
Consolidated Emission Reporting Rule: Not reported
Total Organic Hydrocarbon Gases Tons/Yr: 1
Reactive Organic Gases Tons/Yr: 1
Carbon Monoxide Emissions Tons/Yr: 0
NOX - Oxides of Nitrogen Tons/Yr: 0
SOX - Oxides of Sulphur Tons/Yr: 0
Particulate Matter Tons/Yr: 0
Part. Matter 10 Micrometers and Smllr Tons/Yr: 0

Name: BOYETT PETROLEUM
Address: 419 S MAIN ST
City,State,Zip: MANTECA, CA 953360000
Year: 2003
County Code: 39
Air Basin: SJV
Facility ID: 1159
Air District Name: SJU
SIC Code: 5541
Air District Name: SAN JOAQUIN VALLEY UNIFIED APCD
Community Health Air Pollution Info System: Not reported
Consolidated Emission Reporting Rule: Not reported
Total Organic Hydrocarbon Gases Tons/Yr: 1
Reactive Organic Gases Tons/Yr: 1
Carbon Monoxide Emissions Tons/Yr: 0
NOX - Oxides of Nitrogen Tons/Yr: 0
SOX - Oxides of Sulphur Tons/Yr: 0
Particulate Matter Tons/Yr: 0
Part. Matter 10 Micrometers and Smllr Tons/Yr: 0

Name: BOYETT PETROLEUM
Address: 419 S MAIN ST
City,State,Zip: MANTECA, CA 953360000
Year: 2004
County Code: 39
Air Basin: SJV
Facility ID: 1159
Air District Name: SJU
SIC Code: 5541
Air District Name: SAN JOAQUIN VALLEY UNIFIED APCD
Community Health Air Pollution Info System: Not reported
Consolidated Emission Reporting Rule: Not reported

MANTECA EXPRESS (Continued) **S102532230**

Total Organic Hydrocarbon Gases Tons/Yr: 0.649957405
Reactive Organic Gases Tons/Yr: 0.646721868
Carbon Monoxide Emissions Tons/Yr: 0
NOX - Oxides of Nitrogen Tons/Yr: 0
SOX - Oxides of Sulphur Tons/Yr: 0
Particulate Matter Tons/Yr: 0
Part. Matter 10 Micrometers and Smllr Tons/Yr: 0

Name: BOYETT PETROLEUM
Address: 419 S MAIN ST
City,State,Zip: MANTECA, CA 953360000
Year: 2005
County Code: 39
Air Basin: SJV
Facility ID: 1159
Air District Name: SJU
SIC Code: 5541
Air District Name: SAN JOAQUIN VALLEY UNIFIED APCD
Community Health Air Pollution Info System: Not reported
Consolidated Emission Reporting Rule: Not reported
Total Organic Hydrocarbon Gases Tons/Yr: .6499574048283364288
Reactive Organic Gases Tons/Yr: .6467218675
Carbon Monoxide Emissions Tons/Yr: 0
NOX - Oxides of Nitrogen Tons/Yr: 0
SOX - Oxides of Sulphur Tons/Yr: 0
Particulate Matter Tons/Yr: 0
Part. Matter 10 Micrometers and Smllr Tons/Yr: 0

Name: BOYETT PETROLEUM
Address: 419 S MAIN ST
City,State,Zip: MANTECA, CA 953360000
Year: 2006
County Code: 39
Air Basin: SJV
Facility ID: 1159
Air District Name: SJU
SIC Code: 5541
Air District Name: SAN JOAQUIN VALLEY UNIFIED APCD
Community Health Air Pollution Info System: Not reported
Consolidated Emission Reporting Rule: Not reported
Total Organic Hydrocarbon Gases Tons/Yr: .3183136873348242838
Reactive Organic Gases Tons/Yr: .31663001013183644
Carbon Monoxide Emissions Tons/Yr: 0
NOX - Oxides of Nitrogen Tons/Yr: 0
SOX - Oxides of Sulphur Tons/Yr: 0
Particulate Matter Tons/Yr: 0
Part. Matter 10 Micrometers and Smllr Tons/Yr: 0

Name: MANTECA EXPRESS
Address: 419 S MAIN ST
City,State,Zip: MANTECA, CA 953360000
Year: 2007
County Code: 39
Air Basin: SJV
Facility ID: 1159
Air District Name: SJU
SIC Code: 5541

MANTECA EXPRESS (Continued) **S102532230**

Air District Name:	SAN JOAQUIN VALLEY UNIFIED APCD
Community Health Air Pollution Info System:	Not reported
Consolidated Emission Reporting Rule:	Not reported
Total Organic Hydrocarbon Gases Tons/Yr:	.2492383123481913308
Reactive Organic Gases Tons/Yr:	.24792
Carbon Monoxide Emissions Tons/Yr:	0
NOX - Oxides of Nitrogen Tons/Yr:	0
SOX - Oxides of Sulphur Tons/Yr:	0
Particulate Matter Tons/Yr:	0
Part. Matter 10 Micrometers and Smllr Tons/Yr:	0

Name:	MANTECA EXPRESS
Address:	419 S MAIN ST
City,State,Zip:	MANTECA, CA 95336
Year:	2008
County Code:	39
Air Basin:	SJV
Facility ID:	1159
Air District Name:	SJU
SIC Code:	5541
Air District Name:	SAN JOAQUIN VALLEY UNIFIED APCD
Community Health Air Pollution Info System:	Not reported
Consolidated Emission Reporting Rule:	Not reported
Total Organic Hydrocarbon Gases Tons/Yr:	.2887666585824291043
Reactive Organic Gases Tons/Yr:	.28719871282959012
Carbon Monoxide Emissions Tons/Yr:	0
NOX - Oxides of Nitrogen Tons/Yr:	0
SOX - Oxides of Sulphur Tons/Yr:	0
Particulate Matter Tons/Yr:	0
Part. Matter 10 Micrometers and Smllr Tons/Yr:	0

Name:	MANTECA EXPRESS
Address:	419 S MAIN ST
City,State,Zip:	MANTECA, CA 95336
Year:	2009
County Code:	39
Air Basin:	SJV
Facility ID:	1159
Air District Name:	SJU
SIC Code:	5541
Air District Name:	SAN JOAQUIN VALLEY UNIFIED APCD
Community Health Air Pollution Info System:	Not reported
Consolidated Emission Reporting Rule:	Not reported
Total Organic Hydrocarbon Gases Tons/Yr:	0.29042980703848797
Reactive Organic Gases Tons/Yr:	0.28885283071899398
Carbon Monoxide Emissions Tons/Yr:	0
NOX - Oxides of Nitrogen Tons/Yr:	0
SOX - Oxides of Sulphur Tons/Yr:	0
Particulate Matter Tons/Yr:	0
Part. Matter 10 Micrometers and Smllr Tons/Yr:	0

Name:	MANTECA EXPRESS
Address:	419 S MAIN ST
City,State,Zip:	MANTECA, CA 95336
Year:	2010
County Code:	39
Air Basin:	SJV

MANTECA EXPRESS (Continued) **S102532230**

Facility ID:	1159
Air District Name:	SJU
SIC Code:	5541
Air District Name:	SAN JOAQUIN VALLEY UNIFIED APCD
Community Health Air Pollution Info System:	Not reported
Consolidated Emission Reporting Rule:	Not reported
Total Organic Hydrocarbon Gases Tons/Yr:	0.29046294492979502
Reactive Organic Gases Tons/Yr:	0.288885846
Carbon Monoxide Emissions Tons/Yr:	0
NOX - Oxides of Nitrogen Tons/Yr:	0
SOX - Oxides of Sulphur Tons/Yr:	0
Particulate Matter Tons/Yr:	0
Part. Matter 10 Micrometers and Smllr Tons/Yr:	0

Name:	EXPRESS MARKET
Address:	419 S MAIN ST
City,State,Zip:	MANTECA, CA 95337
Year:	2011
County Code:	39
Air Basin:	SJV
Facility ID:	1159
Air District Name:	SJU
SIC Code:	5541
Air District Name:	SAN JOAQUIN VALLEY UNIFIED APCD
Community Health Air Pollution Info System:	Not reported
Consolidated Emission Reporting Rule:	Not reported
Total Organic Hydrocarbon Gases Tons/Yr:	0.12679977487
Reactive Organic Gases Tons/Yr:	0.12611127721
Carbon Monoxide Emissions Tons/Yr:	0
NOX - Oxides of Nitrogen Tons/Yr:	0
SOX - Oxides of Sulphur Tons/Yr:	0
Particulate Matter Tons/Yr:	0
Part. Matter 10 Micrometers and Smllr Tons/Yr:	0

Name:	EXPRESS MARKET
Address:	419 S MAIN ST
City,State,Zip:	MANTECA, CA 95337
Year:	2012
County Code:	39
Air Basin:	SJV
Facility ID:	1159
Air District Name:	SJU
SIC Code:	5541
Air District Name:	SAN JOAQUIN VALLEY UNIFIED APCD
Community Health Air Pollution Info System:	Not reported
Consolidated Emission Reporting Rule:	Not reported
Total Organic Hydrocarbon Gases Tons/Yr:	0.12679977487
Reactive Organic Gases Tons/Yr:	0.12611127721
Carbon Monoxide Emissions Tons/Yr:	0
NOX - Oxides of Nitrogen Tons/Yr:	0
SOX - Oxides of Sulphur Tons/Yr:	0
Particulate Matter Tons/Yr:	0
Part. Matter 10 Micrometers and Smllr Tons/Yr:	0

Name:	EXPRESS MARKET
Address:	419 S MAIN ST
City,State,Zip:	MANTECA, CA 95337

MANTECA EXPRESS (Continued) **S102532230**

Year:	2013
County Code:	39
Air Basin:	SJV
Facility ID:	1159
Air District Name:	SJU
SIC Code:	5541
Air District Name:	SAN JOAQUIN VALLEY UNIFIED APCD
Community Health Air Pollution Info System:	Not reported
Consolidated Emission Reporting Rule:	Not reported
Total Organic Hydrocarbon Gases Tons/Yr:	0.129
Reactive Organic Gases Tons/Yr:	0.129
Carbon Monoxide Emissions Tons/Yr:	0
NOX - Oxides of Nitrogen Tons/Yr:	0
SOX - Oxides of Sulphur Tons/Yr:	0
Particulate Matter Tons/Yr:	0
Part. Matter 10 Micrometers and Smllr Tons/Yr:	0

Name:	EXPRESS MARKET
Address:	419 S MAIN ST
City,State,Zip:	MANTECA, CA 95337
Year:	2014
County Code:	39
Air Basin:	SJV
Facility ID:	1159
Air District Name:	SJU
SIC Code:	5541
Air District Name:	SAN JOAQUIN VALLEY APCD
Community Health Air Pollution Info System:	Not reported
Consolidated Emission Reporting Rule:	Not reported
Total Organic Hydrocarbon Gases Tons/Yr:	0.1289282879
Reactive Organic Gases Tons/Yr:	0.1289282879
Carbon Monoxide Emissions Tons/Yr:	0
NOX - Oxides of Nitrogen Tons/Yr:	0
SOX - Oxides of Sulphur Tons/Yr:	0
Particulate Matter Tons/Yr:	0
Part. Matter 10 Micrometers and Smllr Tons/Yr:	0

Name:	MANTECA EXPRESS
Address:	419 S MAIN ST
City,State,Zip:	MANTECA, CA 95337
Year:	2015
County Code:	39
Air Basin:	SJV
Facility ID:	1159
Air District Name:	SJU
SIC Code:	5541
Air District Name:	SAN JOAQUIN VALLEY APCD
Community Health Air Pollution Info System:	Not reported
Consolidated Emission Reporting Rule:	Not reported
Total Organic Hydrocarbon Gases Tons/Yr:	0.16474
Reactive Organic Gases Tons/Yr:	0.16474
Carbon Monoxide Emissions Tons/Yr:	0
NOX - Oxides of Nitrogen Tons/Yr:	0
SOX - Oxides of Sulphur Tons/Yr:	0
Particulate Matter Tons/Yr:	0
Part. Matter 10 Micrometers and Smllr Tons/Yr:	0

MANTECA EXPRESS (Continued) **S102532230**

Name:	REFUEL PETROLEUM, INC.
Address:	419 S MAIN ST
City,State,Zip:	MANTECA, CA 95337
Year:	2016
County Code:	39
Air Basin:	SJV
Facility ID:	1159
Air District Name:	SJU
SIC Code:	5541
Air District Name:	SAN JOAQUIN VALLEY APCD
Community Health Air Pollution Info System:	Not reported
Consolidated Emission Reporting Rule:	Not reported
Total Organic Hydrocarbon Gases Tons/Yr:	0.16474
Reactive Organic Gases Tons/Yr:	0.16474
Carbon Monoxide Emissions Tons/Yr:	Not reported
NOX - Oxides of Nitrogen Tons/Yr:	Not reported
SOX - Oxides of Sulphur Tons/Yr:	Not reported
Particulate Matter Tons/Yr:	Not reported
Part. Matter 10 Micrometers and Smllr Tons/Yr:	Not reported

Name:	REFUEL PETROLEUM, INC.
Address:	419 S MAIN ST
City,State,Zip:	MANTECA, CA 95337
Year:	2018
County Code:	39
Air Basin:	SJV
Facility ID:	1159
Air District Name:	SJU
SIC Code:	5541
Air District Name:	SAN JOAQUIN VALLEY APCD
Community Health Air Pollution Info System:	Not reported
Consolidated Emission Reporting Rule:	Not reported
Total Organic Hydrocarbon Gases Tons/Yr:	0.20654
Reactive Organic Gases Tons/Yr:	0.20654
Carbon Monoxide Emissions Tons/Yr:	Not reported
NOX - Oxides of Nitrogen Tons/Yr:	Not reported
SOX - Oxides of Sulphur Tons/Yr:	Not reported
Particulate Matter Tons/Yr:	Not reported
Part. Matter 10 Micrometers and Smllr Tons/Yr:	Not reported

Name:	REFUEL PETROLEUM, INC.
Address:	419 S MAIN ST
City,State,Zip:	MANTECA, CA 95337
Year:	2019
County Code:	39
Air Basin:	SJV
Facility ID:	1159
Air District Name:	SJU
SIC Code:	5541
Air District Name:	SAN JOAQUIN VALLEY APCD
Community Health Air Pollution Info System:	Not reported
Consolidated Emission Reporting Rule:	Not reported
Total Organic Hydrocarbon Gases Tons/Yr:	0.13968
Reactive Organic Gases Tons/Yr:	0.13968
Carbon Monoxide Emissions Tons/Yr:	Not reported
NOX - Oxides of Nitrogen Tons/Yr:	Not reported
SOX - Oxides of Sulphur Tons/Yr:	Not reported

MANTECA EXPRESS (Continued) **S102532230**

Particulate Matter Tons/Yr: Not reported
Part. Matter 10 Micrometers and Smllr Tons/Yr: Not reported

Name: REFUEL PETROLEUM, INC.
Address: 419 S MAIN ST
City,State,Zip: MANTECA, CA 95337
Year: 2020
County Code: 39
Air Basin: SJV
Facility ID: 1159
Air District Name: SJU
SIC Code: 5541
Air District Name: SAN JOAQUIN VALLEY APCD
Community Health Air Pollution Info System: Not reported
Consolidated Emission Reporting Rule: Not reported
Total Organic Hydrocarbon Gases Tons/Yr: 0.096894838
Reactive Organic Gases Tons/Yr: 0.096894838
Carbon Monoxide Emissions Tons/Yr: Not reported
NOX - Oxides of Nitrogen Tons/Yr: Not reported
SOX - Oxides of Sulphur Tons/Yr: Not reported
Particulate Matter Tons/Yr: Not reported
Part. Matter 10 Micrometers and Smllr Tons/Yr: Not reported

HIST CORTESE:
edr_fname: BOYETT PETROLEUM
edr_fadd1: 419 MAIN
City,State,Zip: MANTECA, CA 95336
Region: CORTESE
Facility County Code: 39
Reg By: LTNKA
Reg Id: 390972

CERS:
Name: BOYETT PETROLEUM
Address: 419 MAIN ST S
City,State,Zip: MANTECA, CA 95366
Site ID: 246427
CERS ID: T0607700793
CERS Description: Leaking Underground Storage Tank Cleanup Site

Affiliation:
Affiliation Type Desc: Regional Board Caseworker
Entity Name: Alan Buehler - CENTRAL VALLEY RWQCB (REGION 5S)
Entity Title: Not reported
Affiliation Address: 11020 SUN CENTER DRIVE #200
Affiliation City: RANCHO CORDOVA
Affiliation State: CA
Affiliation Country: Not reported
Affiliation Zip: Not reported
Affiliation Phone: ,

Name: 76 EXPRESS MARKET
Address: 419 S MAIN ST
City,State,Zip: MANTECA, CA 95336
Site ID: 448826
CERS ID: 110059744790

MANTECA EXPRESS (Continued) **S102532230**

CERS Description: US EPA Air Emission Inventory System (EIS)

Affiliation:

Affiliation Type Desc: Environmental Contact
Entity Name: SUKHVIR KAUR
Entity Title: MANAGER
Affiliation Address: Not reported
Affiliation City: Not reported
Affiliation State: Not reported
Affiliation Country: Not reported
Affiliation Zip: Not reported
Affiliation Phone: ,

Affiliation Type Desc: Environmental Contact
Entity Name: KULJIT MANGAT
Entity Title: ENVIRONMENTAL CONTACT
Affiliation Address: 419 S MAIN ST
Affiliation City: MANTECA
Affiliation State: CA
Affiliation Country: Not reported
Affiliation Zip: Not reported
Affiliation Phone: ,

Affiliation Type Desc: Owner and Operator
Entity Name: KULJIT MANGAT
Entity Title: OWNER/OPERATOR
Affiliation Address: Not reported
Affiliation City: Not reported
Affiliation State: Not reported
Affiliation Country: Not reported
Affiliation Zip: Not reported
Affiliation Phone: ,

Affiliation Type Desc: Facility Owner
Entity Name: KULJIT MANGAT
Entity Title: OWNER
Affiliation Address: 419 S MAIN ST
Affiliation City: MANTECA
Affiliation State: CA
Affiliation Country: Not reported
Affiliation Zip: Not reported
Affiliation Phone: ,

Affiliation Type Desc: Operator
Entity Name: MANGAT KULJIT
Entity Title: OPERATOR
Affiliation Address: 419 S MAIN ST
Affiliation City: MANTECA
Affiliation State: CA
Affiliation Country: Not reported
Affiliation Zip: Not reported
Affiliation Phone: ,

Affiliation Type Desc: Regional Board Caseworker
Entity Name: JAMES BARTON CTRL VLY RWQCB REGN 5S
Entity Title: Not reported
Affiliation Address: 11020 SUN CENTER DRIVE 200
Affiliation City: RANCHOCORDOVA

MANTECA EXPRESS (Continued) **S102532230**

Affiliation State: Not reported
Affiliation Country: Not reported
Affiliation Zip: Not reported
Affiliation Phone: ,

Y159 **BOYETT PERTOLEUM** **SWEEPS UST** **S101593482**
West **419 S MAIN ST** **CA FID UST** **N/A**
1/8-1/4 **MANTECA, CA 95336**
0.211 mi.
1115 ft. **Site 2 of 5 in cluster Y**

Relative: **Lower**

Actual: **37 ft.**

SWEEPS UST:

Name:	BOYETT PERTOLEUM
Address:	419 S MAIN ST
City:	MANTECA
Status:	Active
Comp Number:	1433
Number:	1
Board Of Equalization:	44-029058
Referral Date:	08-21-92
Action Date:	08-21-92
Created Date:	07-11-88
Owner Tank Id:	001
SWRCB Tank Id:	39-000-001433-000001
Tank Status:	A
Capacity:	10000
Active Date:	08-21-92
Tank Use:	M.V. FUEL
STG:	P
Content:	REG UNLEADED
Number Of Tanks:	3

Name:	BOYETT PERTOLEUM
Address:	419 S MAIN ST
City:	MANTECA
Status:	Active
Comp Number:	1433
Number:	1
Board Of Equalization:	44-029058
Referral Date:	08-21-92
Action Date:	08-21-92
Created Date:	07-11-88
Owner Tank Id:	002
SWRCB Tank Id:	39-000-001433-000002
Tank Status:	A
Capacity:	10000
Active Date:	08-21-92
Tank Use:	M.V. FUEL
STG:	P
Content:	PRM UNLEADED
Number Of Tanks:	Not reported

Name:	BOYETT PERTOLEUM
Address:	419 S MAIN ST
City:	MANTECA
Status:	Active
Comp Number:	1433

BOYETT PERTOLEUM (Continued) **S101593482**

Number:	1
Board Of Equalization:	44-029058
Referral Date:	08-21-92
Action Date:	08-21-92
Created Date:	07-11-88
Owner Tank Id:	003
SWRCB Tank Id:	39-000-001433-000003
Tank Status:	A
Capacity:	10000
Active Date:	08-21-92
Tank Use:	M.V. FUEL
STG:	P
Content:	REG UNLEADED
Number Of Tanks:	Not reported

CA FID UST:

Facility ID:	39004167
Regulated By:	UTNKA
Regulated ID:	Not reported
Cortese Code:	Not reported
SIC Code:	Not reported
Facility Phone:	2092397978
Mail To:	Not reported
Mailing Address:	P.O. BOX 1099
Mailing Address 2:	Not reported
Mailing City,St,Zip:	MANTECA 95336
Contact:	Not reported
Contact Phone:	Not reported
DUNs Number:	Not reported
NPDES Number:	Not reported
EPA ID:	Not reported
Comments:	Not reported
Status:	Active

Y160 **REFUEL PETROLEUM INC / CIRCLE K** **RCRA NonGen / NLR** **1024859174**
West **419 S MAIN ST** **CAL000426094**
1/8-1/4 **MANTECA, CA 95337**
0.211 mi.
1115 ft. **Site 3 of 5 in cluster Y**

Relative: **Lower**

Actual: **37 ft.**

RCRA Listings:

Date Form Received by Agency:	20170323
Handler Name:	REFUEL PETROLEUM INC / CIRCLE K
Handler Address:	419 S MAIN ST
Handler City,State,Zip:	MANTECA, CA 95337
EPA ID:	CAL000426094
Contact Name:	HUSSAIN ISMAIL
Contact Address:	419 S MAIN S
Contact City,State,Zip:	MANTECA, CA 95337
Contact Telephone:	209-276-7013
Contact Fax:	Not reported
Contact Email:	ALINAWAZISMAIL12345@GMAIL.COM
Contact Title:	Not reported
EPA Region:	09
Land Type:	Not reported
Federal Waste Generator Description:	Not a generator, verified
Non-Notifier:	Not reported

REFUEL PETROLEUM INC / CIRCLE K (Continued) **1024859174**

Biennial Report Cycle:		Not reported
Accessibility:		Not reported
Active Site Indicator:		Handler Activities
State District Owner:		Not reported
State District:		Not reported
Mailing Address:		419 S MAIN ST
Mailing City,State,Zip:		MANTECA, CA 95337
Owner Name:	HUSSAIN ISMAIL	
Owner Type:		Other
Operator Name:	HUSSAIN ISMAIL	
Operator Type:		Other
Short-Term Generator Activity:		No
Importer Activity:		No
Mixed Waste Generator:		No
Transporter Activity:		No
Transfer Facility Activity:		No
Recycler Activity with Storage:		No
Small Quantity On-Site Burner Exemption:		No
Smelting Melting and Refining Furnace Exemption:		No
Underground Injection Control:		No
Off-Site Waste Receipt:		No
Universal Waste Indicator:		Yes
Universal Waste Destination Facility:		Yes
Federal Universal Waste:		No
Active Site Fed-Reg Treatment Storage and Disposal Facility:		Not reported
Active Site Converter Treatment storage and Disposal Facility:		Not reported
Active Site State-Reg Treatment Storage and Disposal Facility:		Not reported
Active Site State-Reg Handler:		---
Federal Facility Indicator:		Not reported
Hazardous Secondary Material Indicator:		N
Sub-Part K Indicator:		Not reported
Commercial TSD Indicator:		No
Treatment Storage and Disposal Type:		Not reported
2018 GPRA Permit Baseline:		Not on the Baseline
2018 GPRA Renewals Baseline:		Not on the Baseline
Permit Renewals Workload Universe:		Not reported
Permit Workload Universe:		Not reported
Permit Progress Universe:		Not reported
Post-Closure Workload Universe:		Not reported
Closure Workload Universe:		Not reported
202 GPRA Corrective Action Baseline:		No
Corrective Action Workload Universe:		No
Subject to Corrective Action Universe:		No
Non-TSDFs Where RCRA CA has Been Imposed Universe:		No
TSDFs Potentially Subject to CA Under 3004 (u)/(v) Universe:		No
TSDFs Only Subject to CA under Discretionary Auth Universe:		No
Corrective Action Priority Ranking:		No NCAPS ranking
Environmental Control Indicator:		No
Institutional Control Indicator:		No
Human Exposure Controls Indicator:		N/A
Groundwater Controls Indicator:		N/A
Operating TSDF Universe:		Not reported
Full Enforcement Universe:		Not reported
Significant Non-Complier Universe:		No
Unaddressed Significant Non-Complier Universe:		No
Addressed Significant Non-Complier Universe:		No
Significant Non-Complier With a Compliance Schedule Universe:		No

REFUEL PETROLEUM INC / CIRCLE K (Continued) **1024859174**

Financial Assurance Required:	Not reported
Handler Date of Last Change:	20180907
Recognized Trader-Importer:	No
Recognized Trader-Exporter:	No
Importer of Spent Lead Acid Batteries:	No
Exporter of Spent Lead Acid Batteries:	No
Recycler Activity Without Storage:	No
Manifest Broker:	No
Sub-Part P Indicator:	No

Handler - Owner Operator:

Owner/Operator Indicator:	Operator
Owner/Operator Name: HUSSAIN ISMAIL	
Legal Status:	Other
Date Became Current:	Not reported
Date Ended Current:	Not reported
Owner/Operator Address:	419 S MAIN S
Owner/Operator City,State,Zip:	MANTECA, CA 95337
Owner/Operator Telephone:	209-276-7013
Owner/Operator Telephone Ext:	Not reported
Owner/Operator Fax:	Not reported
Owner/Operator Email:	Not reported

Owner/Operator Indicator:	Owner
Owner/Operator Name: HUSSAIN ISMAIL	
Legal Status:	Other
Date Became Current:	Not reported
Date Ended Current:	Not reported
Owner/Operator Address:	419 S MAIN S
Owner/Operator City,State,Zip:	MANTECA, CA 95337
Owner/Operator Telephone:	209-276-7013
Owner/Operator Telephone Ext:	Not reported
Owner/Operator Fax:	Not reported
Owner/Operator Email:	Not reported

Historic Generators:

Receive Date:	20170323
Handler Name:	REFUEL PETROLEUM INC / CIRCLE K
Federal Waste Generator Description:	Not a generator, verified
State District Owner:	Not reported
Large Quantity Handler of Universal Waste:	No
Recognized Trader Importer:	No
Recognized Trader Exporter:	No
Spent Lead Acid Battery Importer:	No
Spent Lead Acid Battery Exporter:	No
Current Record:	Yes
Non Storage Recycler Activity:	Not reported
Electronic Manifest Broker:	Not reported

List of NAICS Codes and Descriptions:

NAICS Code:	44719
NAICS Description:	OTHER GASOLINE STATIONS

Facility Has Received Notices of Violations:

REFUEL PETROLEUM INC / CIRCLE K (Continued) **1024859174**

Violations: No Violations Found

Evaluation Action Summary:
Evaluations: No Evaluations Found

Y161 **DBA CIRCLEK, REFUEL PETROLEUM INC.** **CERS HAZ WASTE** **S121749154**
West **419 S MAIN ST** **CERS TANKS** **N/A**
1/8-1/4 **MANTECA, CA 95336** **CERS**
0.211 mi.
1115 ft. **Site 4 of 5 in cluster Y**

Relative:
Lower

Actual:
37 ft.

CERS HAZ WASTE:
Name: DBA CIRCLEK, REFUEL PETROLEUM INC.
Address: 419 S MAIN ST
City,State,Zip: MANTECA, CA 95336
Site ID: 1668
CERS ID: 10181307
CERS Description: Hazardous Waste Generator

CERS TANKS:
Name: DBA CIRCLEK, REFUEL PETROLEUM INC.
Address: 419 S MAIN ST
City,State,Zip: MANTECA, CA 95336
Site ID: 1668
CERS ID: 10181307
CERS Description: Underground Storage Tank

CERS:
Name: DBA CIRCLEK, REFUEL PETROLEUM INC.
Address: 419 S MAIN ST
City,State,Zip: MANTECA, CA 95336
Site ID: 1668
CERS ID: 10181307
CERS Description: Chemical Storage Facilities

Violations:
Site ID: 1668
Site Name: DBA CIRCLEK, REFUEL PETROLEUM INC.
Violation Date: 05-08-2019
Citation: HSC 6.7 25290.2(c) - California Health and Safety Code, Chapter 6.7, Section(s) 25290.2(c)
Violation Description: Failure to maintain secondary containment (e.g., failure of secondary containment testing).
Violation Notes: Returned to compliance on 12/07/2020. Fuel filters were observed outside of all under dispenser containments at the facility. The underground storage tank system shall be operated to prevent unauthorized releases. Immediately contact a properly licensed, trained, and certified contractor to replace or upgrade the component under permit and inspection (if required) of the EHD.
Violation Division: San Joaquin County Environmental Health
Violation Program: UST
Violation Source: CERS,

Site ID: 1668
Site Name: DBA CIRCLEK, REFUEL PETROLEUM INC.
Violation Date: 05-08-2019

DBA CIRCLEK, REFUEL PETROLEUM INC. (Continued) **S121749154**

Citation:	HSC 6.75 25299.30-25299.34 - California Health and Safety Code, Chapter 6.75, Section(s) 25299.30-25299.34
Violation Description:	Failure to submit and maintain complete and current Certification of Financial Responsibility or other mechanism of financial assurance.
Violation Notes:	Returned to compliance on 05/08/2019. Financial responsibility documents have not been submitted to the EHD. The certificate of financial responsibility was last signed on 7/31/17. Current financial responsibility documents are required to be submitted annually. The president of the site, Hussain Ismail logged into the California Environmental Reporting System (CERS) at http://cers.calepa.ca.gov/, and uploaded the required documents while the inspector was on site. This was corrected on site.
Violation Division:	San Joaquin County Environmental Health
Violation Program:	UST
Violation Source:	CERS,
Site ID:	1668
Site Name:	DBA CIRCLEK, REFUEL PETROLEUM INC.
Violation Date:	05-17-2016
Citation:	23 CCR 16 2712(i) - California Code of Regulations, Title 23, Chapter 16, Section(s) 2712(i)
Violation Description:	Failure to submit, obtain approval, or maintain a complete/accurate response plan.
Violation Notes:	Returned to compliance on 05/17/2016. The monitoring plan is not current and/or not approved by the EHD. Incorrect line leak detectors and UDC monitoring were identified in forms submitted into CERS. The monitoring plan must be uploaded to the California Environmental Reporting System (CERS). Immediately log into CERS, make the necessary changes, and submit for review by the EHD. This was corrected on site.
Violation Division:	San Joaquin County Environmental Health
Violation Program:	UST
Violation Source:	CERS,
Site ID:	1668
Site Name:	DBA CIRCLEK, REFUEL PETROLEUM INC.
Violation Date:	05-15-2017
Citation:	23 CCR 16 2636(f)(1) - California Code of Regulations, Title 23, Chapter 16, Section(s) 2636(f)(1)
Violation Description:	Failure of the double-walled pressurized piping to be continuously monitored with a system that activates an audible and visual alarm or stops flow at the dispenser when a leak is detected.
Violation Notes:	Returned to compliance on 05/15/2017. The Bravo box float and chain for the 87-product in under dispenser containment 3-4 failed to stop the flow of product at the dispenser when tested. All monitoring equipment shall be maintained to activate an audible and visual alarm or stop the flow of product at the dispenser when it detects a leak. The service technician adjusted the pin on the float and verified functionality. This was corrected on site.
Violation Division:	San Joaquin County Environmental Health
Violation Program:	UST
Violation Source:	CERS,
Site ID:	1668
Site Name:	DBA CIRCLEK, REFUEL PETROLEUM INC.
Violation Date:	05-28-2015
Citation:	23 CCR 16 2636(f)(4) - California Code of Regulations, Title 23, Chapter 16, Section(s) 2636(f)(4)

DBA CIRCLEK, REFUEL PETROLEUM INC. (Continued) **S121749154**

Violation Description:	Failure to perform and/or pass the annual line integrity test for pressurized piping that does not utilize fail safe or shut down.
Violation Notes:	Returned to compliance on 05/28/2015. The 87-octane turbine was not fail safe when tested and does not meet the requirements for annual line tightness testing exemption. The service technician replaced the malfunctioning turbine relay and verified that this turbine has positive shut down and is fail safe, which satisfies the annual line tightness testing requirement. Ensure that all leak detection equipment is properly programmed at all times. This was corrected on site.
Violation Division:	San Joaquin County Environmental Health
Violation Program:	UST
Violation Source:	CERS,
Site ID:	1668
Site Name:	DBA CIRCLEK, REFUEL PETROLEUM INC.
Violation Date:	05-23-2022
Citation:	23 CCR 16 2716(e) - California Code of Regulations, Title 23, Chapter 16, Section(s) 2716(e)
Violation Description:	For designated operator (DO) monthly inspections conducted before October 1, 2018, failure to comply with one or more of the following requirements: Be performed by an ICC certified DO. Inspect monthly alarm history report, check that alarms are documented and responded to appropriately, and attach a copy. Inspect for the presence of liquid/debris in spill containers. Inspect for the presence of liquid/debris in under dispenser containment (UDC) and ensure that the monitoring equipment is positioned correctly. Inspect for liquid or debris in containment sumps where an alarm occurred with no service visit. Check that all testing and maintenance has been completed and documented. Verify that all facility employees have been trained in accordance with 23 CCR 2715(c). For designated operator (DO) 30 day inspections conducted on and after October 1, 2018, failure to conduct the designated UST operator visual inspection at least once every 30 days.
Violation Notes:	OBSERVATION: The designated operator failed to check and note all required items on the visual inspection reports. The incorrect and missing information included the following from the inspection reports: -The DO reports did not include the secondary containment testing date. REGULATION GUIDANCE: During the visual inspection, the designated operator shall check that all required testing and maintenance for the UST system have been completed and shall check all required items on the report. CORRECTIVE ACTION: Ensure that designated operators performing visual inspections at this facility are including all of the required information on the reports.
Violation Division:	San Joaquin County Environmental Health
Violation Program:	UST
Violation Source:	CERS,
Site ID:	1668
Site Name:	DBA CIRCLEK, REFUEL PETROLEUM INC.
Violation Date:	05-15-2014
Citation:	HSC 6.7 Multiple Sections - California Health and Safety Code, Chapter 6.7, Section(s) Multiple Sections
Violation Description:	UST Program - Design/Construction - General
Violation Notes:	Returned to compliance on 05/15/2014.
Violation Division:	San Joaquin County Environmental Health
Violation Program:	UST

DBA CIRCLEK, REFUEL PETROLEUM INC. (Continued) **S121749154**

Violation Source:	CERS,
Site ID:	1668
Site Name:	DBA CIRCLEK, REFUEL PETROLEUM INC.
Violation Date:	05-17-2016
Citation:	HSC 6.7 25291(e) - California Health and Safety Code, Chapter 6.7, Section(s) 25291(e)
Violation Description:	Failure to remove, contain, analyze, and dispose of properly, water removed from the secondary containment by the owner or operator.
Violation Notes:	Returned to compliance on 05/17/2016. Liquid was observed in the 87 STP sump. If water could enter into the secondary containment by precipitation or infiltration, it must be removed and disposed of properly. The service technician removed 1-3 cups of liquid from the 87 sump. Ensure that all sumps and annular spaces are maintained free of liquid. This was corrected on site.
Violation Division:	San Joaquin County Environmental Health
Violation Program:	UST
Violation Source:	CERS,
Site ID:	1668
Site Name:	DBA CIRCLEK, REFUEL PETROLEUM INC.
Violation Date:	05-06-2021
Citation:	HSC 6.7 25284.2 - California Health and Safety Code, Chapter 6.7, Section(s) 25284.2
Violation Description:	"Failure to meet one or more of the following requirements: Install or maintain a liquid-tight spill container. Have a minimum capacity of five gallons. Have a functional drain valve or other method for the removal of liquid from the spill container. Be resistant to galvanic corrosion. Perform a tightness test at installation, every 12 months thereafter, or within 30 days after a repair to the spill container. Tested using applicable manufacturer guidelines, industry codes, engineering standards, or a method approved by a professional engineer. Tested by a certified UST service technician. Maintain records of spill containment testing for 36 months. "
Violation Notes:	Returned to compliance on 07/27/2021. OBSERVATION: The 91 direct-bury spill container failed when tested. REGULATION GUIDANCE: All spill containers shall have a minimum capacity of five gallons and be capable of containing a spill or overfill until it is detected or cleaned up. CORRECTIVE ACTION: Immediately discontinue deposition of petroleum into this tank until the component is repaired or replaced by a properly licensed, trained, and certified contractor under permit and inspection of the EHD. If the spill container can t be replaced immediately, there is a possibility that the 91 UST system may be red tagged to prevent fuel inputs.
Violation Division:	San Joaquin County Environmental Health
Violation Program:	UST
Violation Source:	CERS,
Site ID:	1668
Site Name:	DBA CIRCLEK, REFUEL PETROLEUM INC.
Violation Date:	05-15-2017
Citation:	HSC 6.75 25299.30-25299.34 - California Health and Safety Code, Chapter 6.75, Section(s) 25299.30-25299.34
Violation Description:	Failure to submit and maintain complete and current Certification of Financial Responsibility or other mechanism of financial assurance.
Violation Notes:	Returned to compliance on 05/23/2017. Financial responsibility documents submitted to the EHD have not been completed correctly.

DBA CIRCLEK, REFUEL PETROLEUM INC. (Continued) **S121749154**

	Under Section C: add "letter" to "Chief Financial Officer" for "Mechanism Type"; remove Hussain Ismail and enter "Circle K Refuel Petroleum Inc." -followed by the address under "Name and Address of Issuer", and enter "Annual" under "Coverage Period". Current financial responsibility documents are required to be submitted annually. Immediately log into the California Environmental Reporting System (CERS) at http://cers.calepa.ca.gov/, and upload the required documents.
Violation Division:	San Joaquin County Environmental Health
Violation Program:	UST
Violation Source:	CERS,
Site ID:	1668
Site Name:	DBA CIRCLEK, REFUEL PETROLEUM INC.
Violation Date:	05-28-2015
Citation:	23 CCR 16 2711(a)(8) - California Code of Regulations, Title 23, Chapter 16, Section(s) 2711(a)(8)
Violation Description:	Failure to submit, obtain approval, or maintain a complete/accurate plot plan.
Violation Notes:	Returned to compliance on 12/05/2017. An accurate UST Monitoring Site Plan was not submitted, ensure that the submitted map identifies dispenser locations and monitoring/sensor type and locations and their monitoring. A site plan must be submitted identifying the locations where monitoring will be performed. Immediately log into the California Environmental Reporting System (CERS) at http://cers.calepa.ca.gov/ and upload a copy of the UST Monitoring Site Plan.
Violation Division:	San Joaquin County Environmental Health
Violation Program:	UST
Violation Source:	CERS,
Site ID:	1668
Site Name:	DBA CIRCLEK, REFUEL PETROLEUM INC.
Violation Date:	05-21-2018
Citation:	23 CCR 16 2665 - California Code of Regulations, Title 23, Chapter 16, Section(s) 2665
Violation Description:	Failure to comply with one or more of the following: Failure to install or maintain a liquid-tight spill bucket. Have a minimum capacity of five gallons. Have a functional drain valve or other method for the removal of liquid from the spill bucket/spill container. Be resistant to galvanic corrosion.
Violation Notes:	Returned to compliance on 05/21/2018. The 87-product direct-bury spill container failed when tested. All spill containers shall have a minimum capacity of five gallons and be capable of containing a spill or overfill until it is detected or cleaned up. The technician indicated it was a drain valve issue. The technician replaced the drain valve, retested, and passed. This was corrected on site.
Violation Division:	San Joaquin County Environmental Health
Violation Program:	UST
Violation Source:	CERS,
Site ID:	1668
Site Name:	DBA CIRCLEK, REFUEL PETROLEUM INC.
Violation Date:	05-17-2016
Citation:	23 CCR 16 2711(a)(8) - California Code of Regulations, Title 23, Chapter 16, Section(s) 2711(a)(8)
Violation Description:	Failure to submit, obtain approval, or maintain a complete/accurate

DBA CIRCLEK, REFUEL PETROLEUM INC. (Continued) **S121749154**

	plot plan.
Violation Notes:	Returned to compliance on 05/12/2017. An accurate UST Monitoring Site Plan was not submitted, inaccurate UDC monitoring was identified (floats and chains as well as VR-208 were observed onsite) on the submitted map. A site plan must be submitted identifying the locations where monitoring will be performed. Immediately log into the California Environmental Reporting System (CERS) at http://cers.calepa.ca.gov/ and upload a copy of the UST Monitoring Site Plan.
Violation Division:	San Joaquin County Environmental Health
Violation Program:	UST
Violation Source:	CERS,
Site ID:	1668
Site Name:	DBA CIRCLEK, REFUEL PETROLEUM INC.
Violation Date:	05-08-2019
Citation:	23 CCR 16 2716(e) - California Code of Regulations, Title 23, Chapter 16, Section(s) 2716(e)
Violation Description:	For designated operator (DO) monthly inspections conducted before October 1, 2018, failure to comply with one or more of the following requirements: Be performed by an ICC certified DO. Inspect monthly alarm history report, check that alarms are documented and responded to appropriately, and attach a copy. Inspect for the presence of liquid/debris in spill containers. Inspect for the presence of liquid/debris in under dispenser containment (UDC) and ensure that the monitoring equipment is positioned correctly. Inspect for liquid or debris in containment sumps where an alarm occurred with no service visit. Check that all testing and maintenance has been completed and documented. Verify that all facility employees have been trained in accordance with 23 CCR 2715(c). For designated operator (DO) 30 day inspections conducted on and after October 1, 2018, failure to conduct the designated UST operator visual inspection at least once every 30 days.
Violation Notes:	Returned to compliance on 12/07/2020. The designated operator failed to document the following: On the 4/18/19 designated operator (DO) inspection report under - Section I The incorrect site address, CERS ID, Business name was provided. -Section IX The DO report listed UDC 1/2, 3/4, 5/6 and 7/8 however the inspector observed dring the field inspection that the site only has UDC 1/2 and 3/4. -Section X The test date for secondary containment was listed to be 5/9/17 however the site had secondary containment done on 5/15/18. Furthermore the date listed for monitoring system certification, spill containment testing were 8/2/18 however this test was conducted on 5/21/18. During the designated operator inspection, the designated operator shall review the alarm history for the previous month, check that each alarm was documented and responded to appropriately, and attach a copy of the alarm history with documentation taken in response to any alarms to the monthly report. Ensure that designated operators performing
Violation Division:	San Joaquin County Environmental Health
Violation Program:	UST
Violation Source:	CERS,
Site ID:	1668
Site Name:	DBA CIRCLEK, REFUEL PETROLEUM INC.
Violation Date:	05-28-2015
Citation:	23 CCR 16 2715 - California Code of Regulations, Title 23, Chapter 16, Section(s) 2715

DBA CIRCLEK, REFUEL PETROLEUM INC. (Continued) **S121749154**

Violation Description:	Failure to comply with one or more of the designated operator monthly inspection requirements: failed to inspect the monthly alarm history report; attach a copy of the alarm history; failed to inspect for the presence of liquid or debris in the spill container/spill bucket and under dispenser containment; failed to inspect the under dispenser containment to ensure that monitoring equipment is placed in the proper position; failure to inspect for liquid or debris in the containment sump where an alarm occurred or for which there is no record of a service visit; or failure to check that all testing and maintenance has been completed and documented.
Violation Notes:	Returned to compliance on 07/21/2015. The designated operator failed to check and note the correct test dates for the monitoring system certification on the July 2014 through May 2015 designated operator monthly inspection reports. The monitoring system certification date on the July 16, 2014 inspection report listed 5-16-2014 instead of 5-15-2015. The monitoring system certification date on August 2014 through April 2015 reports, listed 5-20-2014 instead of 5-15-2015. The monitoring system certification date on the May 27, 2015 inspection report was listed as 5-15-2015 instead of 5-28-2015. During the monthly inspection, the designated operator shall check that all required testing and maintenance for the UST system have been completed and document the dates they were done. Ensure that designated operators performing monthly inspections at this facility are including all of the required information on the reports.
Violation Division:	San Joaquin County Environmental Health
Violation Program:	UST
Violation Source:	CERS,
Site ID:	1668
Site Name:	DBA CIRCLEK, REFUEL PETROLEUM INC.
Violation Date:	05-28-2015
Citation:	23 CCR 16 2715(a) - California Code of Regulations, Title 23, Chapter 16, Section(s) 2715(a)
Violation Description:	The owner/operator has failed to designate an UST operator or to inform the CUPA or any change in the designated UST operator(s) within 30 days after a change.
Violation Notes:	Returned to compliance on 07/21/2015. New designated operators conducted monthly designated operator inspections and the notification was not provided to the EHD within 30 days of the change. Ron Rocha, Ruben Galindo and Jose Ochoa conducted designated operator inspections during the 2014-2015 years and were not listed on the designated operator statement submitted into CERS. Any changes shall be reported to the EHD within 30 days. Immediately log into the California Environmental Reporting System (CERS) at http://cers.calepa.ca.gov and upload the notification identifying all the designated operators for this facility.
Violation Division:	San Joaquin County Environmental Health
Violation Program:	UST
Violation Source:	CERS,
Site ID:	1668
Site Name:	DBA CIRCLEK, REFUEL PETROLEUM INC.
Violation Date:	05-06-2021
Citation:	23 CCR 16 2712(b)(2) - California Code of Regulations, Title 23, Chapter 16, Section(s) 2712(b)(2)
Violation Description:	Failure to maintain monitoring records for release detection and/or maintain records of appropriate follow-up actions.

DBA CIRCLEK, REFUEL PETROLEUM INC. (Continued) **S121749154**

Violation Notes:	Returned to compliance on 05/25/2021. OBSERVATION: Maintenance and monitoring records for the last three years were not found on site. - The 2020, 2019 and 2018 monitoring system certification test results were not found on site during the inspection. - The 05/08/2019 overfill prevention test resuts were not found on site during the inspection. - The 05/15/2018 seconsdary containment test resuts were not found on site during the inspection. REGULATION GUIDANCE: These records shall be maintained on site for at least three years. Monitoring records include: (1) date and time of all monitoring or sampling; (2) monitoring equipment calibration and maintenance records; (3) results of any visual observations; (4) results of sample analysis performed a lab or in the field; (5) logs of all readings of gauges or other monitoring equipment, ground water elevations, or other test results; (6) results of inventory readings and reconciliations. CORRECTIVE ACTION: Immediately locate and maintain all missing maintenance a
Violation Division:	San Joaquin County Environmental Health
Violation Program:	UST
Violation Source:	CERS,
Site ID:	1668
Site Name:	DBA CIRCLEK, REFUEL PETROLEUM INC.
Violation Date:	05-28-2015
Citation:	23 CCR 16 2641(a) - California Code of Regulations, Title 23, Chapter 16, Section(s) 2641(a)
Violation Description:	Failure of sensor to be located in the proper position/location.
Violation Notes:	Returned to compliance on 05/28/2015. The 87-octane sump sensor was raised approximately 3 inches up the sump saddle and off the lowest point of the sump and not located to detect a leak at the earliest opportunity. Monitoring equipment shall be maintained to be able to detect a leak at the earliest possible opportunity. The sensor was relocated to the lowest point of the sump by the service technician. Ensure that all monitoring equipment is maintained to detect a leak at the earliest opportunity. This was corrected on site.
Violation Division:	San Joaquin County Environmental Health
Violation Program:	UST
Violation Source:	CERS,
Site ID:	1668
Site Name:	DBA CIRCLEK, REFUEL PETROLEUM INC.
Violation Date:	05-08-2019
Citation:	23 CCR 16 2712(b)(1)(G) - California Code of Regulations, Title 23, Chapter 16, Section(s) 2712(b)(1)(G)
Violation Description:	Failure to comply with one or more of the following overfill prevention equipment requirements: Alert the transfer operator when the tank is 90 percent full by restricting the flow into the tank or triggering an audible and visual alarm; or Restrict delivery of flow to the tank at least 30 minutes before the tank overfills, provided the restriction occurs when the tank is filled to no more than 95 percent of capacity; and activate an audible alarm at least five minutes before the tank overfills; or Provide positive shut-off of flow to the tank when the tank is filled to no more than 95 percent of capacity; or Provide positive shut-off of flow to the tank so that none of the fittings located on the top of the tank are exposed to product due to overfilling. Install/retrofit overfill prevention equipment that does not use flow restrictors on vent piping to meet overfill prevention equipment requirements when the overfill

DBA CIRCLEK, REFUEL PETROLEUM INC. (Continued) **S121749154**

prevention equipment is installed, repaired, or replaced on and after October 1, 2018. For USTs installed before October 1, 2018, perform an inspection by October 13, 2018 and every 36 months thereafter. For USTs installed on and after October 1, 2018, perform an inspection at installation and every 36 months thereafter. Inspected within 30 days after a repair to the overfill prevention equipment. Inspected using an applicable manufacturer guidelines, industry codes, engineering standards, or a method approved by a professional engineer. Inspected by a certified UST service technician. Maintain records of overfill prevention equipment inspection for 36 months.

Violation Notes: Returned to compliance on 12/07/2020. Owners or operators of underground storage tanks that do not meet California Code of regulations, title 23 division 3, chapter 16 section 2635(c)(2) shall test overfill prevention equipment once by October 13th, 2018 and every 36 months thereafter; and within 30 days of the date of a repair. The site conducted the test on 5/8/19, over six months late. Ensure to conduct overfill prevention equipment inspection within the time frame provided by the regulation and submit test results within 30 days of performing the inspection. Ensure a 48 hour notification is provided to EHD prior to conducting the inspection. Test result for the testing performed must be submitted within 30 day of testing.
Violation Division: San Joaquin County Environmental Health
Violation Program: UST
Violation Source: CERS,

Site ID: 1668
Site Name: DBA CIRCLEK, REFUEL PETROLEUM INC.
Violation Date: 05-15-2017
Citation: 23 CCR 16 2715(c) - California Code of Regulations, Title 23, Chapter 16, Section(s) 2715(c)
Violation Description: Failure to comply with one or more of the following designated operator (DO) monthly inspection requirements: Be performed by an ICC certified DO. Inspect monthly alarm history report, check that alarms are documented and responded to appropriately, and attach a copy. Inspect for the presence of liquid/debris in spill containers. Inspect for the presence of liquid/debris in under dispenser containment (UDC) and ensure that the monitoring equipment is positioned correctly. Inspect for liquid or debris in containment sumps where an alarm occurred with no service visit. Check that all testing and maintenance has been completed and documented. Verify that all facility employees have been properly trained.
Violation Notes: Returned to compliance on 12/05/2017. The designated operator (DO) failed to check and note the correct test dates for the secondary containment testing on the January through April 2017 designated operator monthly inspection reports. The DO inadvertently entered 5/26/16 instead of 5/26/15 for the secondary containment testing date. The DO inadvertently entered her ICC operator's expiration date as 5/5/15 instead of 5/5/17 on the DO monthly inspection reports for January through March 2017. During the monthly inspection, the designated operator shall check that all required testing and maintenance for the UST system have been completed and document the dates they were done. Ensure that designated operators performing monthly inspections at this facility are including all of the required information on the reports.
Violation Division: San Joaquin County Environmental Health
Violation Program: UST
Violation Source: CERS,

DBA CIRCLEK, REFUEL PETROLEUM INC. (Continued) **S121749154**

Site ID:	1668
Site Name:	DBA CIRCLEK, REFUEL PETROLEUM INC.
Violation Date:	05-27-2020
Citation:	23 CCR 16 2716(e) - California Code of Regulations, Title 23, Chapter 16, Section(s) 2716(e)
Violation Description:	For designated operator (DO) monthly inspections conducted before October 1, 2018, failure to comply with one or more of the following requirements: Be performed by an ICC certified DO. Inspect monthly alarm history report, check that alarms are documented and responded to appropriately, and attach a copy. Inspect for the presence of liquid/debris in spill containers. Inspect for the presence of liquid/debris in under dispenser containment (UDC) and ensure that the monitoring equipment is positioned correctly. Inspect for liquid or debris in containment sumps where an alarm occurred with no service visit. Check that all testing and maintenance has been completed and documented. Verify that all facility employees have been trained in accordance with 23 CCR 2715(c). For designated operator (DO) 30 day inspections conducted on and after October 1, 2018, failure to conduct the designated UST operator visual inspection at least once every 30 days.
Violation Notes:	Returned to compliance on 01/07/2021. OBSERVATION: The designated operator failed to check and note all required items on the visual inspection reports. The incorrect and missing information included the following from the inspection reports: -The DO report of 4/28/2020 and 4/1/2020 did not include the owner/operator name, signature and date signed. REGULATION GUIDANCE: During the visual inspection, the designated operator shall check that all required testing and maintenance for the UST system have been completed and shall check all required items on the report. CORRECTIVE ACTION: Ensure that designated operators performing visual inspections at this facility are including all of the required information on the reports.
Violation Division:	San Joaquin County Environmental Health
Violation Program:	UST
Violation Source:	CERS,

Site ID:	1668
Site Name:	DBA CIRCLEK, REFUEL PETROLEUM INC.
Violation Date:	05-15-2014
Citation:	HSC 6.7 Multiple Sections - California Health and Safety Code, Chapter 6.7, Section(s) Multiple Sections
Violation Description:	UST Program - Administration/Documentation - General
Violation Notes:	Returned to compliance on 05/17/2016.
Violation Division:	San Joaquin County Environmental Health
Violation Program:	UST
Violation Source:	CERS,

Site ID:	1668
Site Name:	DBA CIRCLEK, REFUEL PETROLEUM INC.
Violation Date:	05-08-2019
Citation:	HSC 6.7 25292.1(a) - California Health and Safety Code, Chapter 6.7, Section(s) 25292.1(a)
Violation Description:	Failure to operate the UST system to prevent unauthorized releases including leaks, spills, and/or overfills.
Violation Notes:	Returned to compliance on 12/07/2020. Fuel filters were observed outside of all under dispenser containments at the facility. The underground storage tank system shall be operated to prevent unauthorized releases. Immediately contact a properly licensed,

DBA CIRCLEK, REFUEL PETROLEUM INC. (Continued) **S121749154**

	trained, and certified contractor to replace or upgrade the component under permit and inspection (if required) of the EHD.
Violation Division:	San Joaquin County Environmental Health
Violation Program:	UST
Violation Source:	CERS,
Site ID:	1668
Site Name:	DBA CIRCLEK, REFUEL PETROLEUM INC.
Violation Date:	05-15-2017
Citation:	23 CCR 16 2715(a) - California Code of Regulations, Title 23, Chapter 16, Section(s) 2715(a)
Violation Description:	Failure to notify the CUPA of the designated operator (DO) identification and/or change of the DO within 30 days.
Violation Notes:	Returned to compliance on 12/05/2017. A new designated operator, Karen Arnaiz, was hired on January 1, 2017 and notification was not provided to the EHD within 30 days of the change. Any changes shall be reported to the EHD within 30 days. Immediately log into the California Environmental Reporting System (CERS) at http://cers.calepa.ca.gov and upload the notification identifying all the designated operators for this facility.
Violation Division:	San Joaquin County Environmental Health
Violation Program:	UST
Violation Source:	CERS,
Site ID:	1668
Site Name:	DBA CIRCLEK, REFUEL PETROLEUM INC.
Violation Date:	07-09-2015
Citation:	HSC 6.95 25508.2 - California Health and Safety Code, Chapter 6.95, Section(s) 25508.2
Violation Description:	Failure to annually review and electronically certify that the business plan is complete, accurate, and up-to-date.
Violation Notes:	Returned to compliance on 07/10/2015. The business plan is incomplete because it is missing chemicals on the inventory and the annual employee training for gasoline, propane, and carbon dioxide. The business plan information needs to be reviewed and resubmitted in the California Environmental Reporting System (CERS) annually. The hazardous materials inventory shall be submitted by January 15 of each calendar year and may be submitted beginning November 1 of the previous year. Immediately log into the CERS at http://cers.calepa.ca.gov/, enter the correct or updated information, and submit to the EHD for approval.
Violation Division:	San Joaquin County Environmental Health
Violation Program:	HMRRP
Violation Source:	CERS,
Site ID:	1668
Site Name:	DBA CIRCLEK, REFUEL PETROLEUM INC.
Violation Date:	05-17-2016
Citation:	23 CCR 16 2712(i) - California Code of Regulations, Title 23, Chapter 16, Section(s) 2712(i)
Violation Description:	Failure to maintain on site an approved monitoring plan.
Violation Notes:	Returned to compliance on 05/12/2017. An approved copy of the monitoring plans were not available for inspection. A copy of these plans shall be accessible on site at all times. Immediately locate and retain a copy on site.
Violation Division:	San Joaquin County Environmental Health
Violation Program:	UST

DBA CIRCLEK, REFUEL PETROLEUM INC. (Continued) **S121749154**

Violation Source:	CERS,
Site ID:	1668
Site Name:	DBA CIRCLEK, REFUEL PETROLEUM INC.
Violation Date:	05-21-2018
Citation:	23 CCR 16 2715(c) - California Code of Regulations, Title 23, Chapter 16, Section(s) 2715(c)
Violation Description:	Failure to comply with one or more of the following designated operator (DO) monthly inspection requirements: Be performed by an ICC certified DO. Inspect monthly alarm history report, check that alarms are documented and responded to appropriately, and attach a copy. Inspect for the presence of liquid/debris in spill containers. Inspect for the presence of liquid/debris in under dispenser containment (UDC) and ensure that the monitoring equipment is positioned correctly. Inspect for liquid or debris in containment sumps where an alarm occurred with no service visit. Check that all testing and maintenance has been completed and documented. Verify that all facility employees have been trained in accordance with 23 CCR 2715(f)(2).
Violation Notes:	Returned to compliance on 07/31/2018. The designated operator failed to check and note the correct test dates for the May 2017 through April 2018 designated operator monthly inspection report. The secondary containment test date was noted as 5/26/16 and should be 5/26/15. During the monthly inspection, the designated operator shall check that all required testing and maintenance for the UST system have been completed and document the dates they were done. Ensure that designated operators performing monthly inspections at this facility are including all of the required information on the reports.
Violation Division:	San Joaquin County Environmental Health
Violation Program:	UST
Violation Source:	CERS,
Site ID:	1668
Site Name:	DBA CIRCLEK, REFUEL PETROLEUM INC.
Violation Date:	05-23-2022
Citation:	23 CCR 16 2712(b)(1)(G) - California Code of Regulations, Title 23, Chapter 16, Section(s) 2712(b)(1)(G)
Violation Description:	Failure to comply with one or more of the following overfill prevention equipment requirements: Alert the transfer operator when the tank is 90 percent full by restricting the flow into the tank or triggering an audible and visual alarm; or Restrict delivery of flow to the tank at least 30 minutes before the tank overfills, provided the restriction occurs when the tank is filled to no more than 95 percent of capacity; and activate an audible alarm at least five minutes before the tank overfills; or Provide positive shut-off of flow to the tank when the tank is filled to no more than 95 percent of capacity; or Provide positive shut-off of flow to the tank so that none of the fittings located on the top of the tank are exposed to product due to overfilling. Install/retrofit overfill prevention equipment that does not use flow restrictors on vent piping to meet overfill prevention equipment requirements when the overfill prevention equipment is installed, repaired, or replaced on and after October 1, 2018. For USTs installed before October 1, 2018, perform an inspection by October 13, 2018 and every 36 months thereafter. For USTs installed on and after October 1, 2018, perform an inspection at installation and every 36 months thereafter. Inspected within 30 days after a repair to the overfill prevention equipment. Inspected using an applicable manufacturer guidelines, industry codes, engineering

DBA CIRCLEK, REFUEL PETROLEUM INC. (Continued) **S121749154**

	standards, or a method approved by a professional engineer. Inspected by a certified UST service technician. Maintain records of overfill prevention equipment inspection for 36 months.
Violation Notes:	OBSERVATION: Overfill prevention testing has not been conducted. Overfill testing was due on 10/13/2018 and was conducted on 05/08/2019 (late), the next overfill testing was due on 10/2021 and testing has not been conducted. REGULATION GUIDANCE: Overfill prevention equipment inspections were required to be conducted by October 13, 2018, and every 36 months thereafter, and within 30 days of completion of a repair. CORRECTIVE ACTION: Immediately schedule this testing and provide 48 hours notification to the EHD. Ensure all future testing is conducted within required time frames.
Violation Division:	San Joaquin County Environmental Health
Violation Program:	UST
Violation Source:	CERS,
Site ID:	1668
Site Name:	DBA CIRCLEK, REFUEL PETROLEUM INC.
Violation Date:	05-28-2015
Citation:	Un-Specified
Violation Description:	UST Program - Administration/Documentation - For use of Local Ordinance only
Violation Notes:	Returned to compliance on 05/28/2015. Annual monitoring system certification, leak detector testing, and spill container testing was performed on 5-15-2014 and a test report was submitted on 7-18-2014 , and was 1 month past due. A copy of the test report must be submitted within 30 days of the tests. Take all necessary precautions to ensure testing and submittal of test reports are performed in a timely manner.
Violation Division:	San Joaquin County Environmental Health
Violation Program:	UST
Violation Source:	CERS,
Site ID:	1668
Site Name:	DBA CIRCLEK, REFUEL PETROLEUM INC.
Violation Date:	05-06-2021
Citation:	23 CCR 16 2638(d) - California Code of Regulations, Title 23, Chapter 16, Section(s) 2638(d)
Violation Description:	Failure to submit the Monitoring System Certification Form to the UPA within 30 days of completion of the test.
Violation Notes:	Returned to compliance on 05/25/2021. OBSERVATION: Annual monitoring system certification, leak detector testing, and spill container testing was performed on 05/27/2020 and a test report was submitted on 03/09/2021 , nine months late. REGULATION GUIDANCE: A copy of the test report must be submitted within 30 days of the tests. CORRECTIVE ACTION: Take all necessary precautions to ensure testing and submittal of test reports are performed in a timely manner.
Violation Division:	San Joaquin County Environmental Health
Violation Program:	UST
Violation Source:	CERS,
Site ID:	1668
Site Name:	DBA CIRCLEK, REFUEL PETROLEUM INC.
Violation Date:	05-15-2014
Citation:	HSC 6.7 Multiple Sections - California Health and Safety Code, Chapter 6.7, Section(s) Multiple Sections
Violation Description:	UST Program - Administration/Documentation - General

DBA CIRCLEK, REFUEL PETROLEUM INC. (Continued) **S121749154**

Violation Notes:	Returned to compliance on 09/15/2014.
Violation Division:	San Joaquin County Environmental Health
Violation Program:	UST
Violation Source:	CERS,
Site ID:	1668
Site Name:	DBA CIRCLEK, REFUEL PETROLEUM INC.
Violation Date:	05-23-2022
Citation:	23 CCR 16 2637(f) - California Code of Regulations, Title 23, Chapter 16, Section(s) 2637(f)
Violation Description:	Failure to submit a copy of the secondary containment test results on the Secondary Containment Testing report Form to the UPA within 30 days after the test.
Violation Notes:	OBSERVATION: Secondary containment testing was performed on 05/05/2021 and a test report was submitted on 05/04/2022, ten months late. REGULATION GUIDANCE: A copy of the test report must be submitted within 30 days of the tests. CORRECTIVE ACTION: Take all necessary precautions to ensure testing and submittal of test reports are performed in a timely manner.
Violation Division:	San Joaquin County Environmental Health
Violation Program:	UST
Violation Source:	CERS,
Site ID:	1668
Site Name:	DBA CIRCLEK, REFUEL PETROLEUM INC.
Violation Date:	07-09-2015
Citation:	HSC 6.95 25505(a)(4) - California Health and Safety Code, Chapter 6.95, Section(s) 25505(a)(4)
Violation Description:	Failure to provide initial and annual training to all employees in safety procedures in the event of a release or threatened release of a hazardous material or failure to document and maintain training records for a minimum of three years.
Violation Notes:	Returned to compliance on 07/10/2015. Employee training records for propane, gasoline, detergent, and carbon dioxide were unavailable for review at time of inspection. . The business plan shall include provisions for ensuring that appropriate personnel receive initial and annual refresher training. This training shall be documented electronically or by hard copy and shall be made available for a minimum of three years. Immediately provide employee training for appropriate personnel and submit a copy of the training records to the EHD.
Violation Division:	San Joaquin County Environmental Health
Violation Program:	HMRRP
Violation Source:	CERS,
Site ID:	1668
Site Name:	DBA CIRCLEK, REFUEL PETROLEUM INC.
Violation Date:	05-21-2018
Citation:	HSC 6.75 25299.30-25299.34 - California Health and Safety Code, Chapter 6.75, Section(s) 25299.30-25299.34
Violation Description:	Failure to submit and maintain complete and current Certification of Financial Responsibility or other mechanism of financial assurance.
Violation Notes:	Returned to compliance on 07/31/2018. Financial responsibility documents have not been submitted to the EHD. The financial responsibility document and letter from the chief financial officer document are not current on CERS. Current financial responsibility documents are required to be submitted annually. Immediately log into

DBA CIRCLEK, REFUEL PETROLEUM INC. (Continued) **S121749154**

	the California Environmental Reporting System (CERS) at http://cers.calepa.ca.gov/, and upload the required documents.
Violation Division:	San Joaquin County Environmental Health
Violation Program:	UST
Violation Source:	CERS,
Site ID:	1668
Site Name:	DBA CIRCLEK, REFUEL PETROLEUM INC.
Violation Date:	05-08-2019
Citation:	23 CCR 16 2636(f)(1) - California Code of Regulations, Title 23, Chapter 16, Section(s) 2636(f)(1)
Violation Description:	Failure of the leak detection equipment to have an audible and visual alarm as required.
Violation Notes:	Returned to compliance on 05/08/2019. The Veeder root TLS 350 panel failed to activate visual alarm when the sensors were being tested to ensure continuous monitoring of the tank system. All monitoring equipment shall be maintained to activate an audible and visual alarm or stop the flow of product at the dispenser when it detects a leak. The light bulb was replaced by the servie technician and retested during the inspection. This was corrected on site.
Violation Division:	San Joaquin County Environmental Health
Violation Program:	UST
Violation Source:	CERS,
Site ID:	1668
Site Name:	DBA CIRCLEK, REFUEL PETROLEUM INC.
Violation Date:	05-16-2019
Citation:	HSC 6.95 25508(a)(1) - California Health and Safety Code, Chapter 6.95, Section(s) 25508(a)(1)
Violation Description:	Failure to complete and electronically submit a site map with all required content.
Violation Notes:	Returned to compliance on 05/16/2019. The site map was not complete as part of the business plan. the site map is misssing an evacuation staging area, emergency response equipment (fire extinguishers), loading and unloding area, hazmat handeling and storage area, and storm drain locations. Please add the missing elements to the site map. A site map shall contain a north orientation, loading areas, internal roads, adjacent streets, storm and sewer drains, access and exit points, emergency shutoffs, evacuation staging areas, hazardous material handling and storage areas, and emergency response equipment. If a site map element is not applicable for your facility then list it on the map and label as NA". This violation was correctted on site.
Violation Division:	San Joaquin County Environmental Health
Violation Program:	HMRRP
Violation Source:	CERS,
Site ID:	1668
Site Name:	DBA CIRCLEK, REFUEL PETROLEUM INC.
Violation Date:	05-27-2020
Citation:	23 CCR 16 2665(b) - California Code of Regulations, Title 23, Chapter 16, Section(s) 2665(b)
Violation Description:	"Failure to submit a copy of the overfill prevention equipment inspection results on the Overfill Prevention Equipment Inspection Report Form to the UPA within 30 days after the inspection. "
Violation Notes:	Returned to compliance on 01/07/2021. OBSERVATION: Overfill prevention testing was performed on 05/08/2019 and a test report was submitted on 11/19/2019, five months late. REGULATION GUIDANCE: A copy of the test

DBA CIRCLEK, REFUEL PETROLEUM INC. (Continued) **S121749154**

report must be submitted within 30 days of the tests. CORRECTIVE ACTION: Take all necessary precautions to ensure testing and submittal of test reports are performed in a timely manner.

Violation Division: San Joaquin County Environmental Health
Violation Program: UST
Violation Source: CERS,

Site ID: 1668
Site Name: DBA CIRCLEK, REFUEL PETROLEUM INC.
Violation Date: 05-28-2015
Citation: 23 CCR 16 2636(f)(1) - California Code of Regulations, Title 23, Chapter 16, Section(s) 2636(f)(1)
Violation Description: Failure of the double wall pressurized piping in the under dispenser containment to be continuously monitored by a method that either shuts down the flow of product to the dispenser or activates an audible/visual alarm when a leak is detected.
Violation Notes: Returned to compliance on 05/28/2015. The Bravo box float and chain in the UDC 3/4 sump failed to stop the flow of product at the dispenser when tested. All monitoring equipment shall be maintained to activate an audible and visual alarm or stop the flow of product at the dispenser when it detects a leak. The service technician adjusted the chain(s) and verified functionality.
Violation Division: San Joaquin County Environmental Health
Violation Program: UST
Violation Source: CERS,

Site ID: 1668
Site Name: DBA CIRCLEK, REFUEL PETROLEUM INC.
Violation Date: 05-06-2021
Citation: 23 CCR 16 2712(f) - California Code of Regulations, Title 23, Chapter 16, Section(s) 2712(f)
Violation Description: Failure to implement the corrections specified in the inspection report within 30 days of receiving an inspection report from either the UPA or special inspector.
Violation Notes: Returned to compliance on 05/25/2021. OBSERVATION: An inspection was last done on 05/27/2020 and an inspection report was issued identifying information to be submitted to bring this site into compliance. This information was required to be submitted by 06/26/2020. This information was received on 01/03/2021, seven months late received resulting in a non-compliant status for this facility. REGULATION GUIDANCE: An operator that receives an inspection report shall have 30 days to implement the corrections specified in the inspection report and comply with permit conditions. The corrective action shall include all of the recommendations made in the report. The operator shall submit a written response that includes a statement documenting corrective actions taken or proposing corrective actions which will be taken. CORRECTIVE ACTION: Ensure that a written response documenting corrective actions taken or proposed is submitted and all corrections implemented within 30 days of receiving an inspection report.
Violation Division: San Joaquin County Environmental Health
Violation Program: UST
Violation Source: CERS,

Site ID: 1668
Site Name: DBA CIRCLEK, REFUEL PETROLEUM INC.
Violation Date: 05-28-2015

DBA CIRCLEK, REFUEL PETROLEUM INC. (Continued) **S121749154**

Citation:	23 CCR 16 2636(f)(5) - California Code of Regulations, Title 23, Chapter 16, Section(s) 2636(f)(5)
Violation Description:	Failure to maintain all product piping outside the dispenser to be fail-safe and shut down the pump when a leak is detected and the monitoring system shuts down the pump or flow restriction occurs when a leak is detected in the under dispenser containment.
Violation Notes:	Returned to compliance on 05/28/2015. The 87-octane turbine was not fail safe when tested and does not meet the requirements for annual line tightness testing exemption. The service technician replaced the malfunctioning turbine relay and verified that this turbine has positive shut down and is fail safe, which satisfies the annual line tightness testing requirement. Ensure that all leak detection equipment is properly programmed at all times. This was corrected on site.
Violation Division:	San Joaquin County Environmental Health
Violation Program:	UST
Violation Source:	CERS,
Site ID:	1668
Site Name:	DBA CIRCLEK, REFUEL PETROLEUM INC.
Violation Date:	05-15-2017
Citation:	HSC 6.7 25284 - California Health and Safety Code, Chapter 6.7, Section(s) 25284
Violation Description:	Failure to obtain a valid permit to operate from the CUPA.
Violation Notes:	Returned to compliance on 12/05/2017. A permit to operate the UST system has not been issued. No person may own or operate an UST unless a permit for its operation has been issued by the local agency to the owner or operator of the UST system. Immediately obtain a permit to operate a UST system from the EHD. An Operating without a Permit penalty applies.
Violation Division:	San Joaquin County Environmental Health
Violation Program:	UST
Violation Source:	CERS,
Site ID:	1668
Site Name:	DBA CIRCLEK, REFUEL PETROLEUM INC.
Violation Date:	05-06-2021
Citation:	23 CCR 16 2712(i) - California Code of Regulations, Title 23, Chapter 16, Section(s) 2712(i)
Violation Description:	Failure to submit a current UST Response Plan available on site.
Violation Notes:	Returned to compliance on 05/25/2021. OBSERVATION: An approved copy of the response plan was not available for inspection. REGULATION GUIDANCE: A copy of this plan shall be accessible on site at all times. CORRECTIVE ACTION: Immediately locate and retain a copy on site.
Violation Division:	San Joaquin County Environmental Health
Violation Program:	UST
Violation Source:	CERS,
Site ID:	1668
Site Name:	DBA CIRCLEK, REFUEL PETROLEUM INC.
Violation Date:	05-23-2022
Citation:	23 CCR 16 2712(b)(2) - California Code of Regulations, Title 23, Chapter 16, Section(s) 2712(b)(2)
Violation Description:	Failure to maintain monitoring records for release detection and/or maintain records of appropriate follow-up actions.
Violation Notes:	OBSERVATION: Maintenance and monitoring records for the last three

DBA CIRCLEK, REFUEL PETROLEUM INC. (Continued) **S121749154**

years were not found on site. -The 2021 Monitoring system certification and spill container test results were not on site during the inspection - The 5/05/2021 Secondary containment test results were not on site during the the inspection. REGULATION GUIDANCE: These records shall be maintained on site for at least three years. Monitoring records include: (1) date and time of all monitoring or sampling; (2) monitoring equipment calibration and maintenance records; (3) results of any visual observations; (4) results of sample analysis performed a lab or in the field; (5) logs of all readings of gauges or other monitoring equipment, ground water elevations, or other test results; (6) results of inventory readings and reconciliations. CORRECTIVE ACTION: Immediately locate and maintain all missing maintenance and monitoring records for the last three years on site and submit copies to the EHD.

Violation Division: San Joaquin County Environmental Health
Violation Program: UST
Violation Source: CERS,

Site ID: 1668
Site Name: DBA CIRCLEK, REFUEL PETROLEUM INC.
Violation Date: 05-27-2020
Citation: 23 CCR 16 2715(c)(4) - California Code of Regulations, Title 23, Chapter 16, Section(s) 2715(c)(4)
Violation Description: Failure to maintain a list of employees trained by the designated operator on-site or off-site at a readily available location, if approved by the UPA. For training that occurs on or after October 1, 2018, failure to maintain a copy of the "Facility Employee Training Certificate" on-site or off-site at a readily available location, if approved by the UPA.
Violation Notes: Returned to compliance on 01/07/2021. OBSERVATION: The Facility Employee Training Certificate dated 01/08/2020 did not include initial training dates and date of assuming responsibility as a facility employee. REGULATION GUIDANCE: All site employees must be trained prior to taking responsibility as a facility employee if after October 1, 2018, or within 30 days of hire if prior to October 1, 2018. The Facility Employee Training Certificate shall contain accurate information for all employees trained. CORRECTIVE ACTION: Update the Facility Employee Training Certificate to contain the accurate information and submit a copy of the updated form to the EHD.
Violation Division: San Joaquin County Environmental Health
Violation Program: UST
Violation Source: CERS,

Site ID: 1668
Site Name: DBA CIRCLEK, REFUEL PETROLEUM INC.
Violation Date: 05-21-2018
Citation: 23 CCR 16 2711(a)(8) - California Code of Regulations, Title 23, Chapter 16, Section(s) 2711(a)(8)
Violation Description: Failure to submit or maintain a current facility plot plan.
Violation Notes: Returned to compliance on 07/31/2018. An accurate UST Monitoring Site Plan was not submitted. The site plan is missing the layout of the piping. A site plan must be submitted identifying the locations where monitoring will be performed. Immediately log into the California Environmental Reporting System (CERS) at http://cers.calepa.ca.gov/ and upload a copy of the UST Monitoring Site Plan.
Violation Division: San Joaquin County Environmental Health
Violation Program: UST

DBA CIRCLEK, REFUEL PETROLEUM INC. (Continued) **S121749154**

Violation Source:	CERS,
Site ID:	1668
Site Name:	DBA CIRCLEK, REFUEL PETROLEUM INC.
Violation Date:	05-17-2016
Citation:	23 CCR 16 2715(f) - California Code of Regulations, Title 23, Chapter 16, Section(s) 2715(f)
Violation Description:	Failure to comply with one or more of the following: provide training to facility employee(s) responsible for proper operation and maintenance every 12 months and/or train new employee(s) who are responsible for proper operation and maintenance within 30-days of hire and/or to have at least one employee present during operating hours that has been trained in the proper operation and maintenance of the UST system.
Violation Notes:	Returned to compliance on 05/12/2017. The designated operator employee training for employees onsite is not current; the most recent training date was listed as 4-28-15 for employees working today. The designated operator shall train facility employees for which he or she is responsible in the proper operation and maintenance of the UST system once every 12 months. The training shall include, but is not limited to: 1. Operation of the UST system in a manner consistent with the facility s best management practices 2. Employee s role with regard to monitoring equipment as specified in the facility s monitoring plan 3. Employee s role with regard to spills and overfills as specified in the facility s response plan 4. Name of the contact person(s) for emergencies and monitoring equipment alarms Ensure that employees have been trained by the designated operator, maintain the list on site, and submit a copy of the training records to the EHD.
Violation Division:	San Joaquin County Environmental Health
Violation Program:	UST
Violation Source:	CERS,
Site ID:	1668
Site Name:	DBA CIRCLEK, REFUEL PETROLEUM INC.
Violation Date:	05-21-2018
Citation:	23 CCR 16 2641(h) - California Code of Regulations, Title 23, Chapter 16, Section(s) 2641(h)
Violation Description:	Failure to have an approved UST Monitoring Plan.
Violation Notes:	Returned to compliance on 07/31/2018. The monitoring plan is not current and/or not approved by the EHD. For the 91-product and diesel-product tanks, the monitoring plan indicates the manufacturer of the mechanical leak detectors as Veeder root. The manufacturer should be changed to Red Jacket for both product tanks. The monitoring plan must be uploaded to the California Environmental Reporting System (CERS). Immediately log into CERS, make the necessary changes, and submit for review by the EHD.
Violation Division:	San Joaquin County Environmental Health
Violation Program:	UST
Violation Source:	CERS,
Site ID:	1668
Site Name:	DBA CIRCLEK, REFUEL PETROLEUM INC.
Violation Date:	05-27-2020
Citation:	23 CCR 16 2638(d) - California Code of Regulations, Title 23, Chapter 16, Section(s) 2638(d)
Violation Description:	Failure to submit the Monitoring System Certification Form to the UPA within 30 days of completion of the test.

DBA CIRCLEK, REFUEL PETROLEUM INC. (Continued) **S121749154**

Violation Notes:	Returned to compliance on 01/07/2021. OBSERVATION: Annual monitoring system certification, leak detector testing, and spill container testing was performed on 05/08/2019 and a test report was submitted on 11/21/2019, five months late. REGULATION GUIDANCE: A copy of the test report must be submitted within 30 days of the tests. CORRECTIVE ACTION: Take all necessary precautions to ensure testing and submittal of test reports are performed in a timely manner.
Violation Division:	San Joaquin County Environmental Health
Violation Program:	UST
Violation Source:	CERS,
Site ID:	1668
Site Name:	DBA CIRCLEK, REFUEL PETROLEUM INC.
Violation Date:	05-21-2018
Citation:	23 CCR 16 2715(f)(2) - California Code of Regulations, Title 23, Chapter 16, Section(s) 2715(f)(2)
Violation Description:	Failure to have at least one facility employee present during operating hours that has been trained in the proper operation and maintenance of the UST system by a designated operator (DO).
Violation Notes:	Returned to compliance on 07/31/2018. The designated operator employee training for Dorrene Ripley was not performed. The designated operator shall train facility employees for which he or she is responsible in the proper operation and maintenance of the UST system once every 12 months. The training shall include, but is not limited to: 1. Operation of the UST system in a manner consistent with the facility s best management practices 2. Employee s role with regard to monitoring equipment as specified in the facility s monitoring plan 3. Employee s role with regard to spills and overfills as specified in the facility s response plan 4. Name of the contact person(s) for emergencies and monitoring equipment alarms Ensure that employees have been trained by the designated operator, maintain the list on site, and submit a copy of the training records to the EHD.
Violation Division:	San Joaquin County Environmental Health
Violation Program:	UST
Violation Source:	CERS,
Site ID:	1668
Site Name:	DBA CIRCLEK, REFUEL PETROLEUM INC.
Violation Date:	05-27-2020
Citation:	HSC 6.7 25292.1(a) - California Health and Safety Code, Chapter 6.7, Section(s) 25292.1(a)
Violation Description:	Failure to operate the UST system to prevent unauthorized releases including leaks, spills, and/or overfills.
Violation Notes:	Returned to compliance on 01/07/2021. OBSERVATION: The fuel filters under the dispensers are not located to allow drips and leaks to drain back into the UDC. REGULATION GUIDANCE: The underground storage tank system shall be operated to prevent unauthorized releases. CORRECTIVE ACTION: Immediately provide approved secondary containment for the filters under permit and inspection by the EHD.
Violation Division:	San Joaquin County Environmental Health
Violation Program:	UST
Violation Source:	CERS,
Site ID:	1668
Site Name:	DBA CIRCLEK, REFUEL PETROLEUM INC.
Violation Date:	07-09-2015
Citation:	HSC 6.95 25508(a)(1) - California Health and Safety Code, Chapter

DBA CIRCLEK, REFUEL PETROLEUM INC. (Continued) **S121749154**

	6.95, Section(s) 25508(a)(1)
Violation Description:	Failure to complete and electronically submit hazardous material inventory information for all reportable hazardous materials on site at or above reportable quantities.
Violation Notes:	Returned to compliance on 07/10/2015. 18 bulk five gallon tanks of propane were found on site and have not been reported. Total propane found on site was 90 gallons witch is over the reportable quantity of 55 gallons. Bulk 400 pound tank of carbon dioxide was found on site and has not been reported. 400 pounds of carbon dioxide is over the reportable quantity 137 pounds. Any material that meets or exceeds the reportable quantity shall be reported in the facility's business plan. Immediately log into the California Environmental Reporting System (CERS) at http://cers.calepa.ca.gov/, add the materials to the hazardous material inventory, and submit to the EHD for approval.
Violation Division:	San Joaquin County Environmental Health
Violation Program:	HMRRP
Violation Source:	CERS,
Site ID:	1668
Site Name:	DBA CIRCLEK, REFUEL PETROLEUM INC.
Violation Date:	05-23-2022
Citation:	23 CCR 16 2638(d) - California Code of Regulations, Title 23, Chapter 16, Section(s) 2638(d)
Violation Description:	Failure to submit the Monitoring System Certification Form to the UPA within 30 days of completion of the test.
Violation Notes:	OBSERVATION: A monitoring system certification, leak detector testing, and spill container testing were performed on 5/06/2021. A test report has not been submitted to the EHD or the California Environmental Reporting System (CERS). REGULATION GUIDANCE: A copy of the test report must be submitted within 30 days of the test. CORRECTIVE ACTION: Immediately provide this report to the EHD.
Violation Division:	San Joaquin County Environmental Health
Violation Program:	UST
Violation Source:	CERS,
Site ID:	1668
Site Name:	DBA CIRCLEK, REFUEL PETROLEUM INC.
Violation Date:	05-17-2016
Citation:	HSC 6.7 25286(a) - California Health and Safety Code, Chapter 6.7, Section(s) 25286(a)
Violation Description:	Failure to submit an complete and accurate application for a permit to operate an underground storage tank, or for renewal of the permit.
Violation Notes:	Returned to compliance on 05/17/2016. UST Tank Information forms for all USTs are not current in CERS. Audible visual only was selected for the overfill prevention- no Fill Tube Shut-Off Valve (although installed) was identified. No corrosion protection was identified as well for all USTs. Any change of information must be updated in CERS within 30 days of the changes. Immediately log into CERS, update the required information, and submit for review by the EHD. This was corrected on site.
Violation Division:	San Joaquin County Environmental Health
Violation Program:	UST
Violation Source:	CERS,
Site ID:	1668
Site Name:	DBA CIRCLEK, REFUEL PETROLEUM INC.
Violation Date:	05-15-2017

DBA CIRCLEK, REFUEL PETROLEUM INC. (Continued) **S121749154**

Citation:	23 CCR 6.7 25284, 25286 - California Code of Regulations, Title 23, Chapter 6.7, Section(s) 25284, 25286
Violation Description:	Failure to submit a complete and accurate application for a permit to operate a UST, or for renewal of the permit.
Violation Notes:	Returned to compliance on 05/23/2017. UST Facility Operating Permit is not current in CERS. The Board of Equalization number is not valid, and the Property Owner, Tank Operator and Tank Owner are still listed as Kuljit Mangat. Immediately contact the Board of Equalization and get a valid Board of Equalization number. Any change of information must be updated in CERS within 30 days of the changes. Immediately log into CERS, update the required information, and submit for review by the EHD. UST Tank Information forms for all three underground storage tanks (USTs) are not current in CERS. For all three USTs, under Tank Construction, remove ""Internal Lining" from "Primary Containment "; under "Overfill Protection" remove "Yes" from "Audible/Visual Alarms"; and change "No" to "Yes" for Isolation under Corrosion Protection. For TA0143301 (regular unleaded) - beneath Overfill Protection, change "Yes" to "No" for Exempt; beneath Vent, Vapor Recovery (VR) and Riser/Fill Pipe Piping Construction, change "No" to [Truncated]
Violation Division:	San Joaquin County Environmental Health
Violation Program:	UST
Violation Source:	CERS,
Site ID:	1668
Site Name:	DBA CIRCLEK, REFUEL PETROLEUM INC.
Violation Date:	05-21-2018
Citation:	22 CCR 12 66262.12 - California Code of Regulations, Title 22, Chapter 12, Section(s) 66262.12
Violation Description:	Failure to obtain an Identification Number prior to treating, storing, disposing of, transporting or offering for transportation any hazardous waste.
Violation Notes:	Returned to compliance on 07/14/2021. This facility s hazardous waste ID number is inactive. A hazardous waste generator shall not treat, store, dispose of, transport or offer for transportation, hazardous waste without a hazardous waste ID number. Go to the DTSC web site http://www.dtsc.ca.gov/IDManifest/PERMHWID.cfm for the form to reactivate the ID number . Immediately reactivate your EPA ID number and submit evidence to the EHD.
Violation Division:	San Joaquin County Environmental Health
Violation Program:	HW
Violation Source:	CERS,
Site ID:	1668
Site Name:	DBA CIRCLEK, REFUEL PETROLEUM INC.
Violation Date:	05-06-2021
Citation:	HSC 6.5 25250.22 - California Health and Safety Code, Chapter 6.5, Section(s) 25250.22
Violation Description:	Failure to properly manage used oil and/or fuel filters in accordance with the requirements.
Violation Notes:	OBSERVATION: This facility generates drained used metal oil filters. A complete three year bill of lading record for used oil filter recycling was not observed during the inspection. Mr. Hassian Ismal - Environmental contact stated that, technicians take the used oil filters away. REGULATION GUIDANCE: Persons generating, transporting, or receiving used metal oil filters shall use a bill of lading to record the transfer of used oil filters. Bills of lading must indicate generator, transporter, and receiving company names, addresses,

DBA CIRCLEK, REFUEL PETROLEUM INC. (Continued) **S121749154**

telephone numbers, the quantity and size of used oil filter containers transferred, and the date of transfer. A copy of each bill of lading must be kept on the premises of the generator, transporter, and receiving facility where the used oil filters were handled. Copies of bills of lading shall be kept for a period of three years. CORRECTIVE ACTION: Immediately obtain all missing bill of lading recycling records that can be found. Used metal oil

Violation Division: San Joaquin County Environmental Health
Violation Program: HW
Violation Source: CERS,

Site ID: 1668
Site Name: DBA CIRCLEK, REFUEL PETROLEUM INC.
Violation Date: 05-23-2022
Citation: HSC 6.7 Multiple - California Health and Safety Code, Chapter 6.7, Section(s) Multiple
Violation Description: UST Program -General - Must include violation description, proper statute and regulation citation in the "comment" section.
Violation Notes: Returned to compliance on 05/23/2022. OBSERVATION: Liquid was observed in the diesel STP sump. REGULATION GUIDANCE: If water could enter into the secondary containment by precipitation or infiltration, it must be removed and disposed of properly. CORRECTIVE ACTION: The service technician removed approximately 20oz of liquid from the diesel STP sump. Ensure that all sumps and annular spaces are maintained free of liquid. This was corrected on site.
Violation Division: San Joaquin County Environmental Health
Violation Program: UST
Violation Source: CERS,

Site ID: 1668
Site Name: DBA CIRCLEK, REFUEL PETROLEUM INC.
Violation Date: 05-08-2019
Citation: 23 CCR 16 2712(f) - California Code of Regulations, Title 23, Chapter 16, Section(s) 2712(f)
Violation Description: Failure to implement the corrections specified in the inspection report within 30 days of receiving an inspection report from either the UPA or special inspector.
Violation Notes: Returned to compliance on 12/07/2020. An inspection was last done on 5/21/18 and an inspection report was issued identifying information to be submitted to bring this site into compliance. This information was required to be submitted by 6/20/18. This information was received on 7/31/18, over a month late, resulting in a non-compliant status for this facility. An operator that receives an inspection report shall have 30 days to submit a written response that includes a statement documenting corrective actions taken or proposing corrective actions which will be taken. Ensure that a written response documenting corrective actions taken or proposed is submitted within 30 days of receiving an inspection report.
Violation Division: San Joaquin County Environmental Health
Violation Program: UST
Violation Source: CERS,

Site ID: 1668
Site Name: DBA CIRCLEK, REFUEL PETROLEUM INC.
Violation Date: 05-15-2017
Citation: HSC 6.7 Multiple - California Health and Safety Code, Chapter 6.7, Section(s) Multiple

DBA CIRCLEK, REFUEL PETROLEUM INC. (Continued) **S121749154**

Violation Description:	UST Program - Administration/Documentation - General - Must include violation description, proper statute and regulation citation in the "comment" section.
Violation Notes:	Returned to compliance on 05/15/2017. Liquid was observed in the diesel submersible turbine pump (STP) sump. If water could enter into the secondary containment by precipitation or infiltration, it must be removed and disposed of properly. The service technician removed approximately three cups of liquid from the diesel STP sump. Ensure that all sumps and annular spaces are maintained free of liquid. This was corrected on site.
Violation Division:	San Joaquin County Environmental Health
Violation Program:	UST
Violation Source:	CERS,
Site ID:	1668
Site Name:	DBA CIRCLEK, REFUEL PETROLEUM INC.
Violation Date:	05-15-2017
Citation:	HSC 6.7 25291(a)(1) - California Health and Safety Code, Chapter 6.7, Section(s) 25291(a)(1)
Violation Description:	Failure to construct, operate, and maintain primary containment as product-tight.
Violation Notes:	Returned to compliance on 05/15/2017. Product was observed dripping into the under dispenser containments (UDCs) 1-2 and 3-4 and product was observed in the bottom of the two UCDs; the leaks appeared to be coming from the 87-product filter in UDC 1-2 and the diesel filter in UDC 3-4. All primary containment for the UST system must be tight. The service technician tightened the diesel filter in UDC 3-4 and replaced the 87-product filter in UDC 1-2. If the leaks reappear in the UDCs, immediately have a properly licensed, trained, and certified contractor repair or replace the failed component. This was corrected on site.
Violation Division:	San Joaquin County Environmental Health
Violation Program:	UST
Violation Source:	CERS,
Site ID:	1668
Site Name:	DBA CIRCLEK, REFUEL PETROLEUM INC.
Violation Date:	05-08-2019
Citation:	23 CCR 16 2637(f) - California Code of Regulations, Title 23, Chapter 16, Section(s) 2637(f)
Violation Description:	Failure to submit a copy of the secondary containment test results on the Secondary Containment Testing report Form to the UPA within 30 days after the test.
Violation Notes:	Returned to compliance on 12/07/2020. Secondary containment testing was performed on 5/15/18 and a test report was submitted on 6/20/18, six days late. A copy of the test report must be submitted within 30 days of the tests. Take all necessary precautions to ensure testing and submittal of test reports are performed in a timely manner.
Violation Division:	San Joaquin County Environmental Health
Violation Program:	UST
Violation Source:	CERS,
Site ID:	1668
Site Name:	DBA CIRCLEK, REFUEL PETROLEUM INC.
Violation Date:	05-27-2020
Citation:	HSC 6.7 25284.2 - California Health and Safety Code, Chapter 6.7, Section(s) 25284.2

DBA CIRCLEK, REFUEL PETROLEUM INC. (Continued) **S121749154**

Violation Description:	"Failure to meet one or more of the following requirements: Install or maintain a liquid-tight spill container. Have a minimum capacity of five gallons. Have a functional drain valve or other method for the removal of liquid from the spill container. Be resistant to galvanic corrosion. Perform a tightness test at installation, every 12 months thereafter, or within 30 days after a repair to the spill container. Tested using applicable manufacturer guidelines, industry codes, engineering standards, or a method approved by a professional engineer. Tested by a certified UST service technician. Maintain records of spill containment testing for 36 months. "
Violation Notes:	Returned to compliance on 07/27/2021. OBSERVATION: The 91 product spill container failed when tested. REGULATION GUIDANCE: All USTs shall be equipped with a spill container that collects any hazardous substances spilled during delivery operations, that has a minimum capacity of five gallons and a drain valve that allows drainage of the collected spill into the primary container or provide a means to keep the container empty. CORRECTIVE ACTION: The spill container was replaced and retested during the inspection. A UST Retrofit Verification with Inspector Already Onsite form has been completed and provided to the operator and contractor.
Violation Division:	San Joaquin County Environmental Health
Violation Program:	UST
Violation Source:	CERS,
Site ID:	1668
Site Name:	DBA CIRCLEK, REFUEL PETROLEUM INC.
Violation Date:	05-27-2020
Citation:	23 CCR 16 2712(f) - California Code of Regulations, Title 23, Chapter 16, Section(s) 2712(f)
Violation Description:	Failure to implement the corrections specified in the inspection report within 30 days of receiving an inspection report from either the UPA or special inspector.
Violation Notes:	Returned to compliance on 01/07/2021. OBSERVATION: An inspection was last done on 05/08/2019 and an inspection report was issued identifying information to be submitted to bring this site into compliance. This information was required to be submitted by 06/07/2019. This information has not been received resulting in a non-compliant status for this facility. REGULATION GUIDANCE: An operator that receives an inspection report shall have 30 days to implement the corrections specified in the inspection report and comply with permit conditions. The corrective action shall include all of the recommendations made in the report. The operator shall submit a written response that includes a statement documenting corrective actions taken or proposing corrective actions which will be taken. CORRECTIVE ACTION: Ensure that a written response documenting corrective actions taken or proposed is submitted and all corrections implemented within 30 days of receiving an inspection report.
Violation Division:	San Joaquin County Environmental Health
Violation Program:	UST
Violation Source:	CERS,
Site ID:	1668
Site Name:	DBA CIRCLEK, REFUEL PETROLEUM INC.
Violation Date:	05-23-2022
Citation:	23 CCR 16 2712(b)(1)(F) - California Code of Regulations, Title 23, Chapter 16, Section(s) 2712(b)(1)(F)
Violation Description:	"Failure to conduct secondary containment testing, or one or more of

DBA CIRCLEK, REFUEL PETROLEUM INC. (Continued) **S121749154**

the following requirements: Perform the test of the secondary containment system upon installation, within six months of installation and every 36 months thereafter. Perform the test of a secondary containment component within 30 days of a repair or discontinuing vacuum, pressure or hydrostatic monitoring. Use a procedure that demonstrates the system works as well as at installation. Use applicable manufacturer guidelines, industry codes, engineering standard, or professional engineer approval. Performed by a certified service technician. Maintain records of secondary containment testing for 36 months."

Violation Notes: OBSERVATION: Concrete was broken near the 91 tank to installed a spill container on 07/15/2021 and six a month repair secondary testing was due by 01/2022. Testing has not been completed and is four months past due. REGULATION GUIDANCE: Secondary containment testing is required six months after installation and at least every 36 months after. CORRECTIVE ACTION: Immediately schedule this test and provide 48 hours notification to the EHD.
Violation Division: San Joaquin County Environmental Health
Violation Program: UST
Violation Source: CERS,

Site ID: 1668
Site Name: DBA CIRCLEK, REFUEL PETROLEUM INC.
Violation Date: 05-08-2019
Citation: 23 CCR 16 2636(f)(4) - California Code of Regulations, Title 23, Chapter 16, Section(s) 2636(f)(4)
Violation Description: Failure to meet one or more of the following monitoring requirements in lieu of the requirement to be tightness tested every 12 months: The monitoring system maintains all product piping outside the dispenser to be fail-safe and shut down the pump when a leak is detected. The monitoring system shuts down the pump or stops flow when a leak is detected in the under dispenser containment (UDC).
Violation Notes: Returned to compliance on 05/08/2019. The Bravo box float and chain in the diesel and 91 product in UDC 3/4 sump failed to stop the flow of product at the dispenser when tested. All monitoring equipment shall be maintained to activate an audible and visual alarm or stop the flow of product at the dispenser when it detects a leak. The service cleaned out the float and verified functionality.
Violation Division: San Joaquin County Environmental Health
Violation Program: UST
Violation Source: CERS,

Site ID: 1668
Site Name: DBA CIRCLEK, REFUEL PETROLEUM INC.
Violation Date: 05-08-2019
Citation: 23 CCR 16 2641(h) - California Code of Regulations, Title 23, Chapter 16, Section(s) 2641(h)
Violation Description: Failure to have an approved UST Monitoring Plan.
Violation Notes: Returned to compliance on 05/08/2019. The monitoring plan is not current and/or not approved by the EHD. The sensor manufacturer and model for the UDC's floats and chains was missing. The monitoring plan must be uploaded to the California Environmental Reporting System (CERS). The president of the site, Hussain Ismail, logged into CERS, and made the necessary changes while the inspector was on site. This was corrected on site.
Violation Division: San Joaquin County Environmental Health
Violation Program: UST

DBA CIRCLEK, REFUEL PETROLEUM INC. (Continued) **S121749154**

Violation Source:	CERS,
Site ID:	1668
Site Name:	DBA CIRCLEK, REFUEL PETROLEUM INC.
Violation Date:	05-15-2017
Citation:	23 CCR 16 2641(h) - California Code of Regulations, Title 23, Chapter 16, Section(s) 2641(h)
Violation Description:	Failure to have an approved UST Monitoring Plan.
Violation Notes:	Returned to compliance on 05/23/2017. The monitoring plan is not current and/or not approved by the EHD. For TA0143301 (regular unleaded), change "Yes" to "No" for Automatic Tank Gauging, beneath Mechanical Line Leak Detector Performs 3 GPH Leak Test, beneath MLLD Manufacturer, change MDDL Manufacturer to Vaporless and enter 99LD2000 for the MLLD Model; change "Yes" to "No" for Electronic Line Leak Detector Performs 3 GPH Leak Test; change "Yes" to "No" for Visual Pipeline Monitoring"; change "Yes" to "No" for No Regulated Piping Per Health and Safety Code, Division 20, Chapter 6.7 Is Connected to the Tank System; beneath Under Dispenser Containment (UDC) Monitoring, change "Float and Chain Assembly to Continuous, remove "liquid" form UDC Secondary Containment Monitoring, and remove "Yes" from Leak Within Secondary Containment of UDC Causes Audible and Visual Alarms; beneath Training, change "No" to "Yes" for designated operator training; and under Personnel Responsibilities, remove Kuljit Mangat from the [Truncated]
Violation Division:	San Joaquin County Environmental Health
Violation Program:	UST
Violation Source:	CERS,
Site ID:	1668
Site Name:	DBA CIRCLEK, REFUEL PETROLEUM INC.
Violation Date:	05-15-2017
Citation:	23 CCR 16 2712(i) - California Code of Regulations, Title 23, Chapter 16, Section(s) 2712(i)
Violation Description:	Failure to have a UST Monitoring Plan available on site.
Violation Notes:	Returned to compliance on 12/05/2017. An approved copy of the monitoring plans were not available for inspection. A copy of these plans shall be accessible on site at all times. Immediately locate and retain a copy on site.
Violation Division:	San Joaquin County Environmental Health
Violation Program:	UST
Violation Source:	CERS,
Site ID:	1668
Site Name:	DBA CIRCLEK, REFUEL PETROLEUM INC.
Violation Date:	05-27-2020
Citation:	HSC 6.75 25299.30-25299.34 - California Health and Safety Code, Chapter 6.75, Section(s) 25299.30-25299.34
Violation Description:	Failure to submit and maintain complete and current Certification of Financial Responsibility or other mechanism of financial assurance.
Violation Notes:	Returned to compliance on 01/07/2021. OBSERVATION: Financial responsibility documents have not been submitted to the EHD. The most recent financial responsibility documents in CERS are dated 05/08/2019. REGULATION GUIDANCE: Current financial responsibility documents are required to be submitted annually. CORRECTIVE ACTION: Immediately log into the California Environmental Reporting System (CERS) at http://cers.calepa.ca.gov/, and upload the required documents.

DBA CIRCLEK, REFUEL PETROLEUM INC. (Continued) **S121749154**

Violation Division: San Joaquin County Environmental Health
Violation Program: UST
Violation Source: CERS,

Site ID: 1668
Site Name: DBA CIRCLEK, REFUEL PETROLEUM INC.
Violation Date: 05-28-2015
Citation: 23 CCR 16 2636(f)(1) - California Code of Regulations, Title 23, Chapter 16, Section(s) 2636(f)(1)
Violation Description: Failure of the double wall pressurized piping in the turbine sump to be continuously monitored with a system that activates an audible and visual alarm or restricts or stops flow at dispenser when a leak is detected.
Violation Notes: Returned to compliance on 05/28/2015. The 87-octane sump sensor failed to activate an audible and visual alarm when tested to ensure continuous monitoring of the tank system. All monitoring equipment shall be maintained to activate an audible and visual alarm or stop the flow of product at the dispenser when it detects a leak. The sensor was replaced and retested during the inspection. This was corrected on site.
Violation Division: San Joaquin County Environmental Health
Violation Program: UST
Violation Source: CERS,

Site ID: 1668
Site Name: DBA CIRCLEK, REFUEL PETROLEUM INC.
Violation Date: 05-15-2014
Citation: HSC 6.7 Multiple Sections - California Health and Safety Code, Chapter 6.7, Section(s) Multiple Sections
Violation Description: UST Program - Administration/Documentation - General
Violation Notes: Returned to compliance on 07/11/2014.
Violation Division: San Joaquin County Environmental Health
Violation Program: UST
Violation Source: CERS,

Site ID: 1668
Site Name: DBA CIRCLEK, REFUEL PETROLEUM INC.
Violation Date: 05-08-2019
Citation: 23 CCR 16 2715(c)(4) - California Code of Regulations, Title 23, Chapter 16, Section(s) 2715(c)(4)
Violation Description: Failure to maintain a list of employees trained by the designated operator on-site or off-site at a readily available location, if approved by the UPA. For training that occurs on or after October 1, 2018, failure to maintain a copy of the "Facility Employee Training Certificate" on-site or off-site at a readily available location, if approved by the UPA.
Violation Notes: Returned to compliance on 12/07/2020. A facility employee training certificate was found on site with the training of 1/24/19 however the date of assuming responsibility and initial training date were left blank for Tarangit Romana, Christine Sipe, Dawn Priddy, Dorrine Ripley and Ali Nawaz Ismail. All site employees must be trained prior to taking responsibility as a facility employee if after October 1, 2018, or within 30 days of hire if prior to October 1, 2018. The "Facility Employee Training Certificate" shall contain accurate information for all employees trained. Update the "Facility Employee Training Certificate" to contain the accurate information and submit a copy of the updated form to the EHD

DBA CIRCLEK, REFUEL PETROLEUM INC. (Continued) **S121749154**

Violation Division: San Joaquin County Environmental Health
Violation Program: UST
Violation Source: CERS,

Site ID: 1668
Site Name: DBA CIRCLEK, REFUEL PETROLEUM INC.
Violation Date: 05-27-2020
Citation: 23 CCR 16 2712(b)(2) - California Code of Regulations, Title 23, Chapter 16, Section(s) 2712(b)(2)
Violation Description: Failure to maintain monitoring records for release detection and/or maintain records of appropriate follow-up actions.
Violation Notes: Returned to compliance on 01/07/2021. OBSERVATION: Maintenance and monitoring records for the last three years were not found on site. - The 2019 Monitoring system certification test results. - The 2018 Monitoring system certification test results - The 05/08/2019 Overfill prevention test results - The 05/15/2018 secondary containment test results. REGULATION GUIDANCE: These records shall be maintained on site for at least three years. Monitoring records include: (1) date and time of all monitoring or sampling; (2) monitoring equipment calibration and maintenance records; (3) results of any visual observations; (4) results of sample analysis performed a lab or in the field; (5) logs of all readings of gauges or other monitoring equipment, ground water elevations, or other test results; (6) results of inventory readings and reconciliations. CORRECTIVE ACTION: Immediately locate and maintain all missing maintenance and monitoring records for the last three years on site and submit copies to the EHD.
Violation Division: San Joaquin County Environmental Health
Violation Program: UST
Violation Source: CERS,

Site ID: 1668
Site Name: DBA CIRCLEK, REFUEL PETROLEUM INC.
Violation Date: 05-16-2019
Citation: HSC 6.95 25508(a)(1) - California Health and Safety Code, Chapter 6.95, Section(s) 25508(a)(1)
Violation Description: Failure to complete and electronically submit hazardous material inventory information for all reportable hazardous materials on site at or above reportable quantities.
Violation Notes: Returned to compliance on 05/16/2019. The Hazardous Materials Inventory forms for all chemicals were not complete. Osolete federal hazard categories were listed on the chemical forms. Please delete the obsolete federal hazard catagories and add the new federal hazard categories. This information must be current and submitted as part of the business plan. This violation was correctted on site.
Violation Division: San Joaquin County Environmental Health
Violation Program: HMRRP
Violation Source: CERS,

Site ID: 1668
Site Name: DBA CIRCLEK, REFUEL PETROLEUM INC.
Violation Date: 05-08-2019
Citation: 23 CCR 16 2712(b)(2) - California Code of Regulations, Title 23, Chapter 16, Section(s) 2712(b)(2)
Violation Description: Failure to maintain monitoring records for release detection and/or maintain records of appropriate follow-up actions.
Violation Notes: Returned to compliance on 05/08/2019. Maintenance and monitoring records for the last three years were not found on site. Secondary

DBA CIRCLEK, REFUEL PETROLEUM INC. (Continued) **S121749154**

containment test results from 2018, and monitoring system certificatio from 2018 were not found on site. These records shall be maintained on site for at least three years. Monitoring records include: (1) date and time of all monitoring or sampling; (2) monitoring equipment calibration and maintenance records; (3) results of any visual observations; (4) results of sample analysis performed a lab or in the field; (5) logs of all readings of gauges or other monitoring equipment, ground water elevations, or other test results; (6) results of inventory readings and reconciliations. The facility president, Hussain Ismail, was able to receive a copy of the test results from the testing company while the inspector was on site. Maintain all maintenance and monitoring records for the last three years on site. This was corrected on site.

Violation Division: San Joaquin County Environmental Health
Violation Program: UST
Violation Source: CERS,

Site ID: 1668
Site Name: DBA CIRCLEK, REFUEL PETROLEUM INC.
Violation Date: 05-21-2018
Citation: 40 CFR 1 262.34(d)(5)(ii) - U.S. Code of Federal Regulations, Title 40, Chapter 1, Section(s) 262.34(d)(5)(ii)
Violation Description: Failure to post the following information next to the telephone: (A) The name and telephone number of the emergency coordinator; (B) Location of fire extinguishers and spill control material, and, if present, fire alarm; and (C) The telephone number of the fire department, unless the facility has a direct alarm.
Violation Notes: Returned to compliance on 05/21/2018. An emergency coordinator and modified contingency plan information is lacking. There must be at least one emergency coordinator on site or on call to coordinate emergency response measures, and the following information must be posted by a phone: the name and phone number of the emergency coordinator; location of fire extinguishers, spill control equipment, and if present, fire alarm; and the phone number of the fire department, unless the facility has a direct alarm. Immediately appoint an emergency coordinator and post the required information by a phone. A form is provided that can be used for this purpose. During the inspection, Al Ismail completed the Modified contingency plan form provided, and posted near a phone. This was corrected on site.
Violation Division: San Joaquin County Environmental Health
Violation Program: HW
Violation Source: CERS,

Site ID: 1668
Site Name: DBA CIRCLEK, REFUEL PETROLEUM INC.
Violation Date: 05-23-2022
Citation: HSC 6.75 25299.30-25299.34 - California Health and Safety Code, Chapter 6.75, Section(s) 25299.30-25299.34
Violation Description: Failure to submit and maintain complete and current Certification of Financial Responsibility or other mechanism of financial assurance.
Violation Notes: 1) OBSERVATION: Financial responsibility documents have not been submitted to the EHD. The most recent financial responsibility documents in CERS are dated 12/21/2020. REGULATION GUIDANCE: Current financial responsibility documents are required to be submitted annually. CORRECTIVE ACTION: Immediately log into the California Environmental Reporting System (CERS) at http://cers.calepa.ca.gov/, and upload the required documents. 2) OBSERVATION: Current financial

DBA CIRCLEK, REFUEL PETROLEUM INC. (Continued) **S121749154**

responsibility documents were not found on site. REGULATION GUIDANCE: A copy of current financial responsibility documents are required to be maintained on site. CORRECTIVE ACTION: Immediately obtain a copy of the facility's financial responsibility documents and maintain a copy on site.

Violation Division: San Joaquin County Environmental Health
Violation Program: UST
Violation Source: CERS,

Site ID: 1668
Site Name: DBA CIRCLEK, REFUEL PETROLEUM INC.
Violation Date: 05-15-2017
Citation: 23 CCR 16 2632(d)(1)(C), 2641(h), 2711(a)(8) - California Code of Regulations, Title 23, Chapter 16, Section(s) 2632(d)(1)(C), 2641(h), 2711(a)(8)
Violation Description: Failure to submit or update a plot plan.
Violation Notes: Returned to compliance on 05/23/2017. An accurate UST Monitoring Site Plan was not submitted. Remove "V" for vapor from the diesel tank, add the line leak detectors to the site map and enter sensor after the word "Annular" in the Key. A site plan must be submitted identifying the locations where monitoring will be performed. Immediately log into the California Environmental Reporting System (CERS) at http://cers.calepa.ca.gov/ and upload a copy of the UST Monitoring Site Plan.
Violation Division: San Joaquin County Environmental Health
Violation Program: UST
Violation Source: CERS,

Site ID: 1668
Site Name: DBA CIRCLEK, REFUEL PETROLEUM INC.
Violation Date: 05-28-2015
Citation: HSC 6.75 25299.30-25299.34 - California Health and Safety Code, Chapter 6.75, Section(s) 25299.30-25299.34
Violation Description: Failure to submit and maintain complete and current Certification of Financial Responsibility or other mechanism of financial assurance.
Violation Notes: Returned to compliance on 06/22/2015. Financial responsibility documents have not been submitted to the EHD. Current financial responsibility documents are required to be submitted annually, the most recent financial responsibility documents, submitted to CERS, were dated 5-5-14. Immediately log into the California Environmental Reporting System (CERS) at http://cers.calepa.ca.gov/, and upload the required documents.
Violation Division: San Joaquin County Environmental Health
Violation Program: UST
Violation Source: CERS,

Site ID: 1668
Site Name: DBA CIRCLEK, REFUEL PETROLEUM INC.
Violation Date: 05-15-2014
Citation: HSC 6.67 Multiple - California Health and Safety Code, Chapter 6.67, Section(s) Multiple
Violation Description: Haz Waste Generator Program - Operations/Maintenance - General
Violation Notes: Returned to compliance on 07/11/2014.
Violation Division: San Joaquin County Environmental Health
Violation Program: HW
Violation Source: CERS,

DBA CIRCLEK, REFUEL PETROLEUM INC. (Continued) **S121749154**

Site ID: 1668
Site Name: DBA CIRCLEK, REFUEL PETROLEUM INC.
Violation Date: 05-08-2019
Citation: 23 CCR 16 2712(i) - California Code of Regulations, Title 23, Chapter 16, Section(s) 2712(i)
Violation Description: Failure to have current UST Monitoring Plan available on site.
Violation Notes: Returned to compliance on 05/08/2019. An approved copy of the monitoring plans were not available for inspection. A copy of these plans shall be accessible on site at all times. The president of the facility, Hussain Ismail, was able to make the correction to the monitoring plan while the inspector was on site and was able to have a current electronic copy of the monitoring plan while the inspector was on site. This was corrected on site.
Violation Division: San Joaquin County Environmental Health
Violation Program: UST
Violation Source: CERS,

Site ID: 1668
Site Name: DBA CIRCLEK, REFUEL PETROLEUM INC.
Violation Date: 05-15-2014
Citation: HSC 6.67 Multiple - California Health and Safety Code, Chapter 6.67, Section(s) Multiple
Violation Description: Haz Waste Generator Program - Administration/Documentation - General
Violation Notes: Returned to compliance on 07/11/2014.
Violation Division: San Joaquin County Environmental Health
Violation Program: HW
Violation Source: CERS,

Site ID: 1668
Site Name: DBA CIRCLEK, REFUEL PETROLEUM INC.
Violation Date: 05-17-2016
Citation: HSC 6.75 25299.30-25299.34 - California Health and Safety Code, Chapter 6.75, Section(s) 25299.30-25299.34
Violation Description: Failure to submit and maintain complete and current Certification of Financial Responsibility or other mechanism of financial assurance.
Violation Notes: Returned to compliance on 05/12/2017. Financial responsibility documents have not been submitted to the EHD. Current financial responsibility documents are required to be submitted annually. Immediately log into the California Environmental Reporting System (CERS) at http://cers.calepa.ca.gov/, and upload the required documents.
Violation Division: San Joaquin County Environmental Health
Violation Program: UST
Violation Source: CERS,

Evaluation:
Eval General Type: Compliance Evaluation Inspection
Eval Date: 05-16-2019
Violations Found: Yes
Eval Type: Routine done by local agency
Eval Notes: All violations were corrected on site. Starting September 1, 2018, all in-office CERS help will be provided at EHD hourly rate ($152). To schedule an appointment, please call (209) 468-3420.
Eval Division: San Joaquin County Environmental Health
Eval Program: HMRRP
Eval Source: CERS,

DBA CIRCLEK, REFUEL PETROLEUM INC. (Continued) **S121749154**

Eval General Type: Compliance Evaluation Inspection
Eval Date: 05-23-2022
Violations Found: Yes
Eval Type: Routine done by local agency
Eval Notes: Complete and submit a copy of the Return to Compliance Certification form to the EHD with a statement documenting the corrective actions that have been or will be taken for each violation, and any supporting paperwork, by 06/22/2022. To minimize person to person contact EHD is choosing to write the name of person receiving the report instead of having them sign. Starting September 1, 2018, all in-office CERS help will be provided at EHD hourly rate ($152). To schedule an appointment, please call (209) 468-3420.
Eval Division: San Joaquin County Environmental Health
Eval Program: UST
Eval Source: CERS,

Eval General Type: Other/Unknown
Eval Date: 05-28-2015
Violations Found: No
Eval Type: Other, not routine, done by local agency
Eval Notes: Overtime for routine UST inspection with prior authorization from the site manager, Simmi Knaur. The spill container was evacuated prior to measurement and the one hour test had to be restarted resulting in the overtime.
Eval Division: San Joaquin County Environmental Health
Eval Program: UST
Eval Source: CERS,

Eval General Type: Compliance Evaluation Inspection
Eval Date: 05-28-2015
Violations Found: Yes
Eval Type: Routine done by local agency
Eval Notes: Onsite to conduct a routine UST inspection and observe monitoring system certification conducted today. A checklist of findings was left onsite at the time of inspection, a full inspection report was mailed on June 1, 2015. Complete and submit a copy of the Return to Compliance Certification form to the EHD with a statement documenting the corrective actions that have been or will be taken for each violation, and any supporting paperwork, 30 days from receipt of the final inspection report. Please be aware that as of January 1, 2014, facility operators are required to upload the following UST program documents into the California Environmental Reporting System (CERS): UST Monitoring Site Plan, UST Certification of Financial Responsibility, UST Response Plan, UST Letter from Chief Financial Officer (if applicable), and the Owner Statement of Designated Operator Compliance. The UST Owner/Operator: Written Agreement, if applicable, can be stored at the facility or [Truncated]
Eval Division: San Joaquin County Environmental Health
Eval Program: UST
Eval Source: CERS,

Eval General Type: Compliance Evaluation Inspection
Eval Date: 07-09-2015
Violations Found: Yes
Eval Type: Routine done by local agency
Eval Notes: Complete and submit a copy of the Return to Compliance Certification form to the EHD with a statement documenting the corrective actions

DBA CIRCLEK, REFUEL PETROLEUM INC. (Continued) **S121749154**

that have been or will be taken for each violation, and any supporting paperwork, by 8/8/2015 . Please be aware as of January 1, 2013, all businesses are required to submit all hazardous materials information online to the California Environmental Reporting System (CERS) at http://cers.calepa.ca.gov. Be sure to include your hazardous material activity in the Businesses Activities section in CERS in addition to any other relevant activities and required fields.

Eval Division: San Joaquin County Environmental Health
Eval Program: HMRRP
Eval Source: CERS,

Eval General Type: Compliance Evaluation Inspection
Eval Date: 05-06-2021
Violations Found: Yes
Eval Type: Routine done by local agency
Eval Notes: Complete and submit a copy of the Return to Compliance Certification form to the EHD with a statement documenting the corrective actions that have been or will be taken for each violation, and any supporting paperwork, by 06/05/2021 . To minimize person to person contact EHD is choosing to write the name of person receiving the report instead of having them sign. Starting September 1, 2018, all in-office CERS help will be provided at EHD hourly rate ($152). To schedule an appointment, please call (209) 468-3420. Documents provided during inspection: Inspection report, return to compliance form, corrective action statement form and a list of approve CUPA free training classes. Waste streams found: None.

Eval Division: San Joaquin County Environmental Health
Eval Program: HW
Eval Source: CERS,

Eval General Type: Compliance Evaluation Inspection
Eval Date: 05-08-2019
Violations Found: Yes
Eval Type: Routine done by local agency
Eval Notes: Complete and submit a copy of the Return to Compliance Certification form to the EHD with a statement documenting the corrective actions that have been or will be taken for each violation, and any supporting paperwork, by June 7, 2019. Document reviewed: Monitoring system certification test results from 2017, 2018 Secondary containment 2018, employee training, response plan, maintenance records, monitoring plan, financial responsibility documents and designated operator monthly inspection reports from May 2018- April 2019. Documents provided: Return to compliance certification. NOTE: Spill container testing for the 87 product, 91 product and diesel product was not performed by the service technician during today’s inspection. The site lasted tested the spill containers on 5/21/18 and it is due by the end of May 2019. Ensure the spill container testing for the 87 product, 91 product and diesel product is completed by May 2019 to avoid future violation. Starting September 1, 2

Eval Division: San Joaquin County Environmental Health
Eval Program: UST
Eval Source: CERS,

Eval General Type: Compliance Evaluation Inspection
Eval Date: 05-23-2022
Violations Found: No
Eval Type: Routine done by local agency

DBA CIRCLEK, REFUEL PETROLEUM INC. (Continued) **S121749154**

Eval Notes: Conducted a Hazardous Materials Business Plan (HMBP) inspection. There was one violation observed during the inspection. Complete and submit a copy of the Return to Compliance Certification form to the EHD with a statement documenting the corrective actions that have been or will be taken for each violation, and any supporting paperwork, by 06/022/2022. To minimize person to person contact EHD is choosing to write the name of person receiving the report instead of having them sign. Starting September 1, 2018, all in-office CERS help will be provided at EHD hourly rate ($152). To schedule an appointment, please call (209) 468-3420.
Eval Division: San Joaquin County Environmental Health
Eval Program: HMRRP
Eval Source: CERS,

Eval General Type: Compliance Evaluation Inspection
Eval Date: 05-21-2018
Violations Found: Yes
Eval Type: Routine done by local agency
Eval Notes: Complete and submit a copy of the Return to Compliance Certification form to the EHD with a statement documenting the corrective actions that have been or will be taken for each violation, and any supporting paperwork within 30 days of receipt of this report. Please be aware as of January 1, 2013, all businesses are required to submit all hazardous materials information online to the California Environmental Reporting System (CERS) at http://cers.calepa.ca.gov. Be sure to include your hazardous waste activity in the Businesses Activities section in CERS in addition to any other relevant activities and required fields. Documents provided: Modified contingency plan, household hazardous waste brochure. Waste streams: fuel filters, absorbant, fuel contaminated liquids.
Eval Division: San Joaquin County Environmental Health
Eval Program: HW
Eval Source: CERS,

Eval General Type: Compliance Evaluation Inspection
Eval Date: 05-27-2020
Violations Found: Yes
Eval Type: Routine done by local agency
Eval Notes: Complete and submit a copy of the Return to Compliance Certification form to the EHD with a statement documenting the corrective actions that have been or will be taken for each violation, and any supporting paperwork, by 06/26/2020 . To minimize person to person contact EHD is choosing to write the name of person receiving the report instead of having them sign. Starting September 1, 2018, all in-office CERS help will be provided at EHD hourly rate ($152). To schedule an appointment, please call (209) 468-3420. Documents provided during inspection: Return to compliance certification form and corrective action statement form.
Eval Division: San Joaquin County Environmental Health
Eval Program: UST
Eval Source: CERS,

Eval General Type: Compliance Evaluation Inspection
Eval Date: 05-15-2014
Violations Found: Yes
Eval Type: Routine done by local agency
Eval Notes: Not reported

DBA CIRCLEK, REFUEL PETROLEUM INC. (Continued) **S121749154**

Eval Division: San Joaquin County Environmental Health
Eval Program: HW
Eval Source: CERS,

Eval General Type: Compliance Evaluation Inspection
Eval Date: 05-15-2014
Violations Found: Yes
Eval Type: Routine done by local agency
Eval Notes: Not reported
Eval Division: San Joaquin County Environmental Health
Eval Program: UST
Eval Source: CERS,

Eval General Type: Compliance Evaluation Inspection
Eval Date: 05-15-2017
Violations Found: Yes
Eval Type: Routine done by local agency
Eval Notes: Complete and submit a copy of the Return to Compliiance Certification form to the EHD with a statement documenting the correctvie actions that have been or will be taken for each violation, and any supporting paperwork, by June 14, 2017. Please be aware that as of January 1, 2014, facility operators are required to upload the following UST program documents into the California Environmental Reporting System (CERS): UST Monitoring Site Plan, UST Certification of Financial Responsibility, UST Response Plan, UST Letter from Chief Financial Officer (if appliable), and the Owner Statement of Designated Operator Compliance. The UST Owner/Operator: Written Agreement, if applicable, can be stored at the facility or uploaded into CERS.
Eval Division: San Joaquin County Environmental Health
Eval Program: UST
Eval Source: CERS,

Eval General Type: Compliance Evaluation Inspection
Eval Date: 05-06-2021
Violations Found: Yes
Eval Type: Routine done by local agency
Eval Notes: An inspection report was provided to the facility operator on the day of inspection. The report was amended and replaces the initial report. * Violation #318 was not corrected on site. Complete and submit a copy of the Return to Compliance Certification form to the EHD with a statement documenting the corrective actions that have been or will be taken for each violation, and any supporting paperwork, within 30 days of receiving the amended inspection report. To minimize person to person contact EHD is choosing to write the name of person receiving the report instead of having them sign. Starting September 1, 2018, all in-office CERS help will be provided at EHD hourly rate ($152). To schedule an appointment, please call (209) 468-3420. Documents provided: Amended inspection report and corrective action statement form.
Eval Division: San Joaquin County Environmental Health
Eval Program: UST
Eval Source: CERS,

Eval General Type: Compliance Evaluation Inspection
Eval Date: 05-17-2016
Violations Found: Yes
Eval Type: Routine done by local agency

DBA CIRCLEK, REFUEL PETROLEUM INC. (Continued) **S121749154**

Eval Notes: Complete and submit a copy of the Return to Compliance Certification form to the EHD with a statement documenting the corrective actions that have been or will be taken for each violation, and any supporting paperwork, by 6-17-16. Please be aware that as of January 1, 2014, facility operators are required to upload the following UST program documents into the California Environmental Reporting System (CERS): UST Monitoring Site Plan, UST Certification of Financial Responsibility, UST Response Plan, UST Letter from Chief Financial Officer (if applicable), and the Owner Statement of Designated Operator Compliance. The UST Owner/Operator: Written Agreement, if applicable, can be stored at the facility or uploaded into CERS.
Eval Division: San Joaquin County Environmental Health
Eval Program: UST
Eval Source: CERS,

Eval General Type: Compliance Evaluation Inspection
Eval Date: 05-21-2018
Violations Found: Yes
Eval Type: Routine done by local agency
Eval Notes: Complete and submit a copy of the Return to Compliance Certification form to the EHD with a statement documenting the corrective actions that have been or will be taken for each violation, and any supporting paperwork within 30 days of receipt of this report. Please be aware that as of January 1, 2014, facility operators are required to upload the following UST program documents into the California Environmental Reporting System (CERS): UST Monitoring Site Plan, UST Certification of Financial Responsibility, UST Response Plan, UST Letter from Chief Financial Officer (if applicable), and the Owner Statement of Designated Operator Compliance. The UST Owner/Operator: Written Agreement, if applicable, can be stored at the facility or uploaded into CERS.
Eval Division: San Joaquin County Environmental Health
Eval Program: UST
Eval Source: CERS,

Enforcement Action:
Site ID: 1668
Site Name: DBA CIRCLEK, REFUEL PETROLEUM INC.
Site Address: 419 S MAIN ST
Site City: MANTECA
Site Zip: 95336
Enf Action Date: 05-15-2014
Enf Action Type: Notice of Violation (Unified Program)
Enf Action Description: Notice of Violation Issued by the Inspector at the Time of Inspection
Enf Action Notes: Not reported
Enf Action Division: San Joaquin County Environmental Health
Enf Action Program: HW
Enf Action Source: CERS,

Site ID: 1668
Site Name: DBA CIRCLEK, REFUEL PETROLEUM INC.
Site Address: 419 S MAIN ST
Site City: MANTECA
Site Zip: 95336
Enf Action Date: 05-15-2014
Enf Action Type: Notice of Violation (Unified Program)
Enf Action Description: Notice of Violation Issued by the Inspector at the Time of Inspection

DBA CIRCLEK, REFUEL PETROLEUM INC. (Continued) **S121749154**

Enf Action Notes: Not reported
Enf Action Division: San Joaquin County Environmental Health
Enf Action Program: UST
Enf Action Source: CERS,

Site ID: 1668
Site Name: DBA CIRCLEK, REFUEL PETROLEUM INC.
Site Address: 419 S MAIN ST
Site City: MANTECA
Site Zip: 95336
Enf Action Date: 05-15-2017
Enf Action Type: Notice of Violation (Unified Program)
Enf Action Description: Notice of Violation Issued by the Inspector at the Time of Inspection
Enf Action Notes: Not reported
Enf Action Division: San Joaquin County Environmental Health
Enf Action Program: UST
Enf Action Source: CERS,

Site ID: 1668
Site Name: DBA CIRCLEK, REFUEL PETROLEUM INC.
Site Address: 419 S MAIN ST
Site City: MANTECA
Site Zip: 95336
Enf Action Date: 05-17-2016
Enf Action Type: Notice of Violation (Unified Program)
Enf Action Description: Notice of Violation Issued by the Inspector at the Time of Inspection
Enf Action Notes: Not reported
Enf Action Division: San Joaquin County Environmental Health
Enf Action Program: UST
Enf Action Source: CERS,

Site ID: 1668
Site Name: DBA CIRCLEK, REFUEL PETROLEUM INC.
Site Address: 419 S MAIN ST
Site City: MANTECA
Site Zip: 95336
Enf Action Date: 05-21-2018
Enf Action Type: Notice of Violation (Unified Program)
Enf Action Description: Notice of Violation Issued by the Inspector at the Time of Inspection
Enf Action Notes: Not reported
Enf Action Division: San Joaquin County Environmental Health
Enf Action Program: HW
Enf Action Source: CERS,

Site ID: 1668
Site Name: DBA CIRCLEK, REFUEL PETROLEUM INC.
Site Address: 419 S MAIN ST
Site City: MANTECA
Site Zip: 95336
Enf Action Date: 05-21-2018
Enf Action Type: Notice of Violation (Unified Program)
Enf Action Description: Notice of Violation Issued by the Inspector at the Time of Inspection
Enf Action Notes: Not reported
Enf Action Division: San Joaquin County Environmental Health
Enf Action Program: UST
Enf Action Source: CERS,

DBA CIRCLEK, REFUEL PETROLEUM INC. (Continued) **S121749154**

Site ID: 1668
Site Name: DBA CIRCLEK, REFUEL PETROLEUM INC.
Site Address: 419 S MAIN ST
Site City: MANTECA
Site Zip: 95336
Enf Action Date: 05-28-2015
Enf Action Type: Notice of Violation (Unified Program)
Enf Action Description: Notice of Violation Issued by the Inspector at the Time of Inspection
Enf Action Notes: Not reported
Enf Action Division: San Joaquin County Environmental Health
Enf Action Program: UST
Enf Action Source: CERS,

Site ID: 1668
Site Name: DBA CIRCLEK, REFUEL PETROLEUM INC.
Site Address: 419 S MAIN ST
Site City: MANTECA
Site Zip: 95336
Enf Action Date: 07-09-2015
Enf Action Type: Notice of Violation (Unified Program)
Enf Action Description: Notice of Violation Issued by the Inspector at the Time of Inspection
Enf Action Notes: Not reported
Enf Action Division: San Joaquin County Environmental Health
Enf Action Program: HMRRP
Enf Action Source: CERS,

Site ID: 1668
Site Name: DBA CIRCLEK, REFUEL PETROLEUM INC.
Site Address: 419 S MAIN ST
Site City: MANTECA
Site Zip: 95336
Enf Action Date: 07-20-2021
Enf Action Type: Referral to Other
Enf Action Description: Referral to Other
Enf Action Notes: 91-octane red tag.
Enf Action Division: San Joaquin County Environmental Health
Enf Action Program: UST
Enf Action Source: CERS,

Affiliation:
Affiliation Type Desc: Identification Signer
Entity Name: Hussian Ismail
Entity Title: OWENER/OPERATOR
Affiliation Address: Not reported
Affiliation City: Not reported
Affiliation State: Not reported
Affiliation Country: Not reported
Affiliation Zip: Not reported
Affiliation Phone: ,

Affiliation Type Desc: UST Permit Applicant
Entity Name: Kuljit S Mangat
Entity Title: owner
Affiliation Address: Not reported
Affiliation City: Not reported
Affiliation State: Not reported
Affiliation Country: Not reported

DBA CIRCLEK, REFUEL PETROLEUM INC. (Continued) **S121749154**

Affiliation Zip: Not reported
Affiliation Phone: (209) 401-5292,

Affiliation Type Desc: UST Property Owner Name
Entity Name: Hussain Ismail
Entity Title: Not reported
Affiliation Address: 419 S. Main Street
Affiliation City: Manteca
Affiliation State: CA
Affiliation Country: United States
Affiliation Zip: 95337
Affiliation Phone: (409) 293-5953,

Affiliation Type Desc: Legal Owner
Entity Name: Hussian Ismail
Entity Title: Not reported
Affiliation Address: 419 S MAIN ST
Affiliation City: MANTECA
Affiliation State: CA
Affiliation Country: United States
Affiliation Zip: 95337
Affiliation Phone: (209) 276-7013,

Affiliation Type Desc: UST Tank Operator
Entity Name: Hussain Ismail
Entity Title: Not reported
Affiliation Address: 419 S. main Street
Affiliation City: Manteca
Affiliation State: CA
Affiliation Country: United States
Affiliation Zip: 95337
Affiliation Phone: (409) 293-5953,

Affiliation Type Desc: UST Tank Owner
Entity Name: Kuljit S Mangat
Entity Title: Not reported
Affiliation Address: 419 S Main Street
Affiliation City: Manteca
Affiliation State: CA
Affiliation Country: United States
Affiliation Zip: 95337
Affiliation Phone: (209) 401-5292,

Affiliation Type Desc: Environmental Contact
Entity Name: Hussian Ismail
Entity Title: Not reported
Affiliation Address: 419 S MAIN ST
Affiliation City: MANTECA
Affiliation State: CA
Affiliation Country: Not reported
Affiliation Zip: 95336
Affiliation Phone: ,

Affiliation Type Desc: Property Owner
Entity Name: Hussian Ismail
Entity Title: Not reported
Affiliation Address: 419 S MAIN ST

DBA CIRCLEK, REFUEL PETROLEUM INC. (Continued) **S121749154**

Affiliation City:	MANTECA
Affiliation State:	CA
Affiliation Country:	United States
Affiliation Zip:	95336
Affiliation Phone:	(209) 276-7013,
Affiliation Type Desc:	CUPA District
Entity Name:	San Joaquin Cnty Env Health
Entity Title:	Not reported
Affiliation Address:	1868 East Hazelton Avenue
Affiliation City:	Stockton
Affiliation State:	CA
Affiliation Country:	Not reported
Affiliation Zip:	95205-6232
Affiliation Phone:	(209) 468-3420,
Affiliation Type Desc:	Facility Mailing Address
Entity Name:	Mailing Address
Entity Title:	Not reported
Affiliation Address:	419 S MAIN ST
Affiliation City:	MANTECA
Affiliation State:	CA
Affiliation Country:	Not reported
Affiliation Zip:	95337
Affiliation Phone:	,
Affiliation Type Desc:	Operator
Entity Name:	Hussian Ismail
Entity Title:	Not reported
Affiliation Address:	Not reported
Affiliation City:	Not reported
Affiliation State:	Not reported
Affiliation Country:	Not reported
Affiliation Zip:	Not reported
Affiliation Phone:	(209) 276-7013,
Affiliation Type Desc:	Parent Corporation
Entity Name:	CIRCLEK/EXPRESS MARKET
Entity Title:	Not reported
Affiliation Address:	Not reported
Affiliation City:	Not reported
Affiliation State:	Not reported
Affiliation Country:	Not reported
Affiliation Zip:	Not reported
Affiliation Phone:	,

Y162 **76 EXPRESS MARKET** **UST** **1008238829**
West **419 S MAIN ST** **FINDS** **N/A**
1/8-1/4 **MANTECA, CA 95336**
0.211 mi.
1115 ft. **Site 5 of 5 in cluster Y**

Relative: UST:
Lower

Name:	DBA CIRCLEK, REFUEL PETROLEUM INC.
Address:	419 S MAIN ST
City,State,Zip:	MANTECA, CA 95336
Facility ID:	Not reported

Actual:
37 ft.

76 EXPRESS MARKET (Continued) **1008238829**

Permitting Agency:	San Joaquin County Environmental Health
CERSID:	10181307
Latitude:	37.7935000
Longitude:	-121.2166000
Owner type:	Non-Government
Facility type:	Motor Vehicle Fueling
Num of inuse ust:	Not reported
Num of closed ust:	0
Num of oos ust:	0
Epa region:	9
Tribal lands:	No
Tank owner name:	Kuljit S Mangat
Tank owner mailing address:	419 S Main Street
Tank owner mailing city:	Manteca
Tank owner mailing zip:	95337
Tank owner mailing state:	CA
Tank operator name:	Hussain Ismail
Tank operator mailing address:	419 S. main Street
Tank operator mailing city:	Manteca
Tank operator mailing zip:	95337
Tank operator mailing state:	CA
Tankidnumber:	TA0143301
Tank status:	Renewal Permit
Tank configuration:	Stand Alone Tank
Tank closure date:	Not reported
Tank installation date:	10/22/1985 12:00:00 AM
Tank num of compartments:	1
Tank contents:	Regular Unleaded
Tank capacity gallons:	10000
Tank type:	Double Wall
Tank pc construction:	Steel
Tank pwpiping construction:	Fiberglass
Tank piping type:	Pressure
Tank piping construction:	Double Walled
Tank sacrificial anode:	No
Tank cp impressed current:	No
Tank cp shutoff:	Yes
Tank alarms:	No
Tank ball float:	No
Tank spill bucket:	Yes

Name:	DBA CIRCLEK, REFUEL PETROLEUM INC.
Address:	419 S MAIN ST
City,State,Zip:	MANTECA, CA 95336
Facility ID:	Not reported
Permitting Agency:	San Joaquin County Environmental Health
CERSID:	Not reported
Latitude:	37.7935
Longitude:	-121.2166
Owner type:	Not reported
Facility type:	Not reported
Num of inuse ust:	Not reported
Num of closed ust:	Not reported
Num of oos ust:	Not reported
Epa region:	Not reported
Tribal lands:	Not reported
Tank owner name:	Not reported

76 EXPRESS MARKET (Continued) **1008238829**

Tank owner mailing address:	Not reported
Tank owner mailing city:	Not reported
Tank owner mailing zip:	Not reported
Tank owner mailing state:	Not reported
Tank operator name:	Not reported
Tank operator mailing address:	Not reported
Tank operator mailing city:	Not reported
Tank operator mailing zip:	Not reported
Tank operator mailing state:	Not reported
Tankidnumber:	Not reported
Tank status:	Not reported
Tank configuration:	Not reported
Tank closure date:	Not reported
Tank installation date:	Not reported
Tank num of compartments:	Not reported
Tank contents:	Not reported
Tank capacity gallons:	Not reported
Tank type:	Not reported
Tank pc construction:	Not reported
Tank pwpiping construction:	Not reported
Tank piping type:	Not reported
Tank piping construction:	Not reported
Tank sacrificial anode:	Not reported
Tank cp impressed current:	Not reported
Tank cp shutoff:	Not reported
Tank alarms:	Not reported
Tank ball float:	Not reported
Tank spill bucket:	Not reported

Name:	DBA CIRCLEK, REFUEL PETROLEUM INC.
Address:	419 S MAIN ST
City,State,Zip:	MANTECA, CA 95336
Facility ID:	Not reported
Permitting Agency:	San Joaquin County Environmental Health
CERSID:	10181307
Latitude:	37.7935000
Longitude:	-121.2166000
Owner type:	Non-Government
Facility type:	Motor Vehicle Fueling
Num of inuse ust:	Not reported
Num of closed ust:	0
Num of oos ust:	0
Epa region:	9
Tribal lands:	No
Tank owner name:	Kuljit S Mangat
Tank owner mailing address:	419 S Main Street
Tank owner mailing city:	Manteca
Tank owner mailing zip:	95337
Tank owner mailing state:	CA
Tank operator name:	Hussain Ismail
Tank operator mailing address:	419 S. main Street
Tank operator mailing city:	Manteca
Tank operator mailing zip:	95337
Tank operator mailing state:	CA
Tankidnumber:	TA0143302
Tank status:	Confirmed/Updated Information
Tank configuration:	Stand Alone Tank

76 EXPRESS MARKET (Continued) **1008238829**

Tank closure date:	Not reported
Tank installation date:	10/22/1985 12:00:00 AM
Tank num of compartments:	1
Tank contents:	Premium Unleaded
Tank capacity gallons:	10000
Tank type:	Double Wall
Tank pc construction:	Steel
Tank pwpiping construction:	Fiberglass
Tank piping type:	Pressure
Tank piping construction:	Double Walled
Tank sacrificial anode:	No
Tank cp impressed current:	No
Tank cp shutoff:	Yes
Tank alarms:	No
Tank ball float:	No
Tank spill bucket:	Yes

Name:	DBA CIRCLEK, REFUEL PETROLEUM INC.
Address:	419 S MAIN ST
City,State,Zip:	MANTECA, CA 95336
Facility ID:	Not reported
Permitting Agency:	San Joaquin County Environmental Health
CERSID:	10181307
Latitude:	37.7935000
Longitude:	-121.2166000
Owner type:	Non-Government
Facility type:	Motor Vehicle Fueling
Num of inuse ust:	Not reported
Num of closed ust:	0
Num of oos ust:	0
Epa region:	9
Tribal lands:	No
Tank owner name:	Kuljit S Mangat
Tank owner mailing address:	419 S Main Street
Tank owner mailing city:	Manteca
Tank owner mailing zip:	95337
Tank owner mailing state:	CA
Tank operator name:	Hussain Ismail
Tank operator mailing address:	419 S. main Street
Tank operator mailing city:	Manteca
Tank operator mailing zip:	95337
Tank operator mailing state:	CA
Tankidnumber:	TA0143303
Tank status:	Confirmed/Updated Information
Tank configuration:	Stand Alone Tank
Tank closure date:	Not reported
Tank installation date:	10/22/1985 12:00:00 AM
Tank num of compartments:	1
Tank contents:	Diesel
Tank capacity gallons:	10000
Tank type:	Double Wall
Tank pc construction:	Steel
Tank pwpiping construction:	Fiberglass
Tank piping type:	Pressure
Tank piping construction:	Double Walled
Tank sacrificial anode:	No
Tank cp impressed current:	No

76 EXPRESS MARKET (Continued) **1008238829**

Tank cp shutoff: Yes
Tank alarms: No
Tank ball float: No
Tank spill bucket: Yes

UST SAN JOAQUIN:
Name: DBA CIRCLEK, REFUEL PETROLEUM INC.
Address: 419 S MAIN ST
City,State,Zip: MANTECA, CA 95336
Region: SJ
Facility Id: FA0003685
Mail Address: 419 S MAIN ST
Mail Address 2: Not reported
Mail Care of: Hussian Ismail
Mail City,St,Zip: MANTECA, CA 95337

Tank Rec ID: TA0143301
Tank Number: 1
Tank Status: 01 - Active, billable
Tank Capacity: 10000
Product Type Desc: 1a - REGULAR UNLEADED
Program Element: 2361
Decode for Program Element: 2361 - UST FACILITY
Chemical Form: (none)
CAS#: Not reported
CERS ID: 10181307
Cross Ref Tank ID: Not reported
LEA ID: 1
Common Name: Not reported
Date Installed: 10/22/1985
Date of Closure: Not reported
Latitude: 37.7934567172
Longitude: -121.2163482710

Tank Rec ID: TA0143302
Tank Number: 2
Tank Status: 01 - Active, billable
Tank Capacity: 10000
Product Type Desc: 1b - PREMIUM UNLEADED
Program Element: 2361
Decode for Program Element: 2361 - UST FACILITY
Chemical Form: (none)
CAS#: Not reported
CERS ID: 10181307
Cross Ref Tank ID: Not reported
LEA ID: 1
Common Name: Not reported
Date Installed: 10/22/1985
Date of Closure: Not reported
Latitude: 37.7934567172
Longitude: -121.2163482710

Tank Rec ID: TA0143303
Tank Number: 3
Tank Status: 01 - Active, billable

76 EXPRESS MARKET (Continued) **1008238829**

Tank Capacity:	10000
Product Type Desc:	03 - DIESEL
Program Element:	2361
Decode for Program Element:	2361 - UST FACILITY
Chemical Form:	(none)
CAS#:	Not reported
CERS ID:	10181307
Cross Ref Tank ID:	Not reported
LEA ID:	1
Common Name:	Not reported
Date Installed:	10/22/1985
Date of Closure:	Not reported
Latitude:	37.7934567172
Longitude:	-121.2163482710

FINDS:
Registry ID: 110059744790

Click Here for FRS Facility Detail Report:

Environmental Interest/Information System:
HAZARDOUS AIR POLLUTANT MAJOR
STATE MASTER

Click this hyperlink while viewing on your computer to access additional FINDS: detail in the EDR Site Report.

Z163 **DOLLAR GENERAL #14353** **CERS HAZ WASTE** **S121772704**
NE **915 E YOSEMITE AVE** **CERS** **N/A**
1/8-1/4 **MANTECA, CA 95336**
0.212 mi.
1119 ft. **Site 1 of 6 in cluster Z**

Relative:
Higher

Actual:
41 ft.

CERS HAZ WASTE:

Name:	DOLLAR GENERAL #14353
Address:	915 E YOSEMITE AVE
City,State,Zip:	MANTECA, CA 95336
Site ID:	391616
CERS ID:	10413154
CERS Description:	Hazardous Waste Generator

CERS:

Name:	DOLLAR GENERAL #14353
Address:	915 E YOSEMITE AVE
City,State,Zip:	MANTECA, CA 95336
Site ID:	391616
CERS ID:	10413154
CERS Description:	Chemical Storage Facilities

Violations:

Site ID:	391616
Site Name:	Dollar General #14353
Violation Date:	02-25-2019
Citation:	HSC 6.95 25505(a)(4) - California Health and Safety Code, Chapter 6.95, Section(s) 25505(a)(4)
Violation Description:	Failure to provide initial and annual training to all employees in safety procedures in the event of a release or threatened release of a hazardous material or failure to document and maintain training records for a minimum of three years.

DOLLAR GENERAL #14353 (Continued) **S121772704**

Violation Notes:	Returned to compliance on 11/18/2021. Employee training records were unavailable for review at time of inspection. The business plan shall include provisions for ensuring that appropriate personnel receive initial and annual refresher training. This training shall be documented electronically or by hard copy and shall be made available for a minimum of three years. Immediately provide employee training for appropriate personnel and submit a copy of the training records to the EHD.
Violation Division:	San Joaquin County Environmental Health
Violation Program:	HMRRP
Violation Source:	CERS,
Site ID:	391616
Site Name:	Dollar General #14353
Violation Date:	02-25-2019
Citation:	HSC 6.95 25505(c) - California Health and Safety Code, Chapter 6.95, Section(s) 25505(c)
Violation Description:	Failure to have a business plan readily available to personnel of the business or the unified program facility with responsibilities for emergency response or training.
Violation Notes:	Returned to compliance on 11/18/2021. Facility could not provide the Emergency Response Plan and the Chemical inventory upon request. The emergency response plans and procedures, the inventory of information required by this article, and the site map required by this section shall be readily available to personnel of the business or the unified program facility with responsibilities for emergency response or training pursuant to this section. Immediately make arrangements to have the business plan readily available for review.
Violation Division:	San Joaquin County Environmental Health
Violation Program:	HMRRP
Violation Source:	CERS,
Site ID:	391616
Site Name:	Dollar General #14353
Violation Date:	07-31-2019
Citation:	HSC 6.5 25160(b)(1)(C) - California Health and Safety Code, Chapter 6.5, Section(s) 25160(b)(1)(C)
Violation Description:	Failure to send a legible copy of each hazardous waste manifest to the Department within 30 days of each shipment of hazardous waste.
Violation Notes:	Returned to compliance on 08/29/2019. According to Steve Bohnak, District Manager, manifests received by the facility for the disposal of hazardous waste are kept in a file binder in the hazardous waste storage area, and copies of the manifests are not sent or mailed anywhere. Copies of the following manifests numbers were observed on site, but are not on file with DTSC: - 013120477FLE (4/22/19) - 013120476FLE (4/22/19) - 012962754FLE (2/11/19) (IMG 7934) - 011385113FLE (9/28/18) (IMG 7935) - 011385114FLE (9/28/18) (IMG 7936) - 010789016FLE (1/11/18) (IMG 7932) The generator manifest copy shall be submitted to DTSC for every shipment on a manifest when California is either the generator state or the destination or consignment state. The generator manifest copy shall be mailed to: DTSC Generator Manifests P.O. Box 400 Sacramento, CA 95812-0400 Immediately mail a copy of the manifests listed and ensure that copies of all generator manifests are sent to DTSC within 30 days of shipping haza
Violation Division:	San Joaquin County Environmental Health
Violation Program:	HW
Violation Source:	CERS,

DOLLAR GENERAL #14353 (Continued) **S121772704**

Site ID:	391616
Site Name:	Dollar General #14353
Violation Date:	07-31-2019
Citation:	22 CCR 12 66262.40(a) - California Code of Regulations, Title 22, Chapter 12, Section(s) 66262.40(a)
Violation Description:	Failure to keep a copy of each properly signed manifest for at least three years from the date the waste was accepted by the initial transporter. The manifest signed at the time the waste was accepted for transport shall be kept until receiving a signed copy from the designated facility which received the waste.
Violation Notes:	Returned to compliance on 08/29/2019. The following manifests were not found on site: - 013120477FLE (4/22/19) - 013120476FLE (4/22/19) - 005888200FLE (5/25/18) - 011387029FLE (3/14/18) - 008548655FLE (3/29/17) - 008548865FLE (5/18/17) - 010685552FLE (9/13/17) - 008572425FLE (10/20/16) - 008664889FLE (9/23/16) The following manifest numbers were found without a signed off copy from the destination facility: - 011385113FLE (9/28/18) (IMG 7935) - 011385114FLE (9/28/18) (IMG 7936) - 010789016FLE (1/11/18) (IMG 7932) - 008631527FLE (1/12/17) (IMG 7933) - 008680359FLE (11/16/17) (IMG 7930) - 010168248FLE (7/13/17) (IMG 7931) Hazardous waste generators shall retain copies of all manifests signed off by the destination facility on site for three years and have them readily available for review. If the generator did not receive a copy of the manifest with the handwritten signature of the owner or operator of the facility to which the generator s waste was submitted within 60 days of the date the waste was acc
Violation Division:	San Joaquin County Environmental Health
Violation Program:	HW
Violation Source:	CERS,

Site ID:	391616
Site Name:	Dollar General #14353
Violation Date:	07-31-2019
Citation:	22 CCR 12 66262.34(f) - California Code of Regulations, Title 22, Chapter 12, Section(s) 66262.34(f)
Violation Description:	Failure to properly label hazardous waste accumulation containers and portable tanks with the following requirements: "Hazardous Waste", name and address of the generator, physical and chemical characteristics of the Hazardous Waste, and starting accumulation date.
Violation Notes:	Returned to compliance on 08/29/2019. 1. A HW tote containing flammable HW and labeled Flammable, was also labeled as containing Oxidizer HW. Tenisha replaced the Oxidizer label with a Flammable label at the time of inspection. (IMG 7815-7) 2. The waste items listed below were found bagged and inside a tote labeled as containing Universal (waste) (IMG 7909-22): - An aerosol can of DG Home Foaming Carpet Cleaner bagged with a Toastmaster kitchen appliance. According to the PSC HW guidance documents aerosols are to be placed in a Flammable HW tote. - A bag containing various cosmetics items, a spray bottle of cleaner with bleach, a Studio Selection Apricot Scrub, and two containers of DampRid moisture absorber which the hand held scanner indicated should be placed in the Toxic HW tote. - A container of Top Job bleach. According to PSC HW guidance documents, bleach is to be placed in an Oxidizer HW tote. - A bag containing an aerosol can of Hot Shot Ant & Roach Killer, a container of DampRid moist
Violation Division:	San Joaquin County Environmental Health
Violation Program:	HW

DOLLAR GENERAL #14353 (Continued) **S121772704**

Violation Source:	CERS,
Site ID:	391616
Site Name:	Dollar General #14353
Violation Date:	07-31-2019
Citation:	22 CCR 12 66262.40(c) - California Code of Regulations, Title 22, Chapter 12, Section(s) 66262.40(c)
Violation Description:	Failure to keep records of any test results, waste analyses, or other determinations made in accordance with section 66262.11 for at least three years from the date that the waste was last sent to on-site or off-site treatment, storage, or disposal.
Violation Notes:	Returned to compliance on 09/24/2020. When asked how employees determine which of the differently categorized hazardous waste (HW) totes a waste item belongs in, Tenisha Arbet, Store Manager, said each item is scanned using a hand-held scanner, which will sometimes state which HW tote the item belongs in. Tenisha indicated that when the scanner does not specify which HW tote an item belongs in, employees will read the item's label and ingredients, as well as the PSC HW guidance poster and documents (posted in the HW storage area), which provide product examples and key words for each of the HW categories, to determine which HW tote an item belongs in (see photos IMG 7815, 7819, 7830, 7862, 7875, 7901, 7923). When asked if a determination cannot be made based on the information on the item label and the guidance poster and documents, Tenisha stated she will contact her district manager. Steve Bohnak, District Manager, indicated he would call Eric Voyles, Director of Facilities Management, if needed, to ask for assistance on
Violation Division:	San Joaquin County Environmental Health
Violation Program:	HW
Violation Source:	CERS,
Site ID:	391616
Site Name:	Dollar General #14353
Violation Date:	07-31-2019
Citation:	40 CFR 1 265.174 - U.S. Code of Federal Regulations, Title 40, Chapter 1, Section(s) 265.174
Violation Description:	Failure to inspect hazardous waste storage areas at least weekly and look for leaking and deteriorating containers.
Violation Notes:	Returned to compliance on 08/29/2019. Hazardous waste containers are not inspected weekly. The most recent Hazardous Waste Storage Weekly Checklist observed was dated June 18, 2018. Steve Bohnak, District Manager, confirmed that June 18th was when the last weekly inspection was completed. The Hazardous Waste Storage Weekly Checklist completed before June 18th was dated 5/18/19. (IMG 7928-9) Hazardous waste container storage and transfer areas shall be inspected weekly for leaking containers and for deterioration of containers and the containment system caused by corrosion and other factors. Immediately begin conducting the necessary weekly inspections for all hazardous waste containers at this facility.
Violation Division:	San Joaquin County Environmental Health
Violation Program:	HW
Violation Source:	CERS,
Site ID:	391616
Site Name:	Dollar General #14353
Violation Date:	02-25-2019
Citation:	HSC 6.95 25508(a)(1) - California Health and Safety Code, Chapter

DOLLAR GENERAL #14353 (Continued) **S121772704**

	6.95, Section(s) 25508(a)(1)
Violation Description:	Failure to establish and electronically submit an adequate emergency response plan and procedures for a release or threatened release of a hazardous material.
Violation Notes:	Returned to compliance on 01/23/2020. The emergency response procedures were not submitted. A copy of the site map is the only document uploaded in the emergency response and contingency plan section. A business plan shall include the following emergency response procedures for a release or threatened release of hazardous materials, including, but not limited to, the following - immediate notification of local emergency personnel and the Environmental Health Department (EHD) - procedures for the mitigation of a release or threatened release to minimize any potential harm or damage to persons, property, or the environment - evacuation plans and procedures, including immediate notice, for the site Immediately log into the California Environmental Reporting System (CERS) at http://cers.calepa.ca.gov/, upload the correct or updated information, and submit to the EHD for approval.
Violation Division:	San Joaquin County Environmental Health
Violation Program:	HMRRP
Violation Source:	CERS,
Site ID:	391616
Site Name:	Dollar General #14353
Violation Date:	07-31-2019
Citation:	HSC 6.5 25123.3(h)(2) - California Health and Safety Code, Chapter 6.5, Section(s) 25123.3(h)(2)
Violation Description:	Failure to determine the status of any hazardous waste if a signed copy of the manifest isn t received within 35 days of the date the waste was accepted by the initial transporter and/or to submit an Exception Report to DTSC if a signed copy of the manifest isn t received within 60 days of the date the waste was accepted by the initial transporter.
Violation Notes:	Returned to compliance on 08/29/2019. The following manifests were not found on site: - 013120477FLE (4/22/19) - 013120476FLE (4/22/19) - 005888200FLE (5/25/18) - 011387029FLE (3/14/18) - 008548655FLE (3/29/17) - 008548865FLE (5/18/17) - 010685552FLE (9/13/17) - 008572425FLE (10/20/16) - 008664889FLE (9/23/16) The following manifest numbers were found without a signed off copy from the destination facility: - 011385113FLE (9/28/18) (IMG 7935) - 011385114FLE (9/28/18) (IMG 7936) - 010789016FLE (1/11/18) (IMG 7932) - 008631527FLE (1/12/17) (IMG 7933) - 008680359FLE (11/16/17) (IMG 7930) - 010168248FLE (7/13/17) (IMG 7931) Hazardous waste generators shall retain copies of all manifests signed off by the destination facility on site for three years and have them readily available for review. If the generator did not receive a copy of the manifest with the handwritten signature of the owner or operator of the facility to which the generator s waste was submitted within 60 days of the date the waste was acc
Violation Division:	San Joaquin County Environmental Health
Violation Program:	HW
Violation Source:	CERS,
Site ID:	391616
Site Name:	Dollar General #14353
Violation Date:	07-31-2019
Citation:	40 CFR 1 265.177 - U.S. Code of Federal Regulations, Title 40, Chapter

DOLLAR GENERAL #14353 (Continued) **S121772704**

	1, Section(s) 265.177
Violation Description:	Failure to separate incompatible wastes from the same container, nearby containers, or unwashed containers which previously contained incompatible waste or materials.
Violation Notes:	Returned to compliance on 09/24/2020. 1. The waste items listed below were found bagged and inside the same Oxidizer HW tote (IMG 7830-41): - A bottle of Top Job Bleach, an oxidizer, according to the Oxidizer HW tote label. - LA Colors Lash Adhesive, and two bottles of flammable nail polish. Steve Bohnak, District Manager, stated that he believed many adhesives or glues were flammable. Tenisha Arbet, Store Manager, pointed to a photo of an adhesive called Goop on the PSC guidance document for Flammable HW. Also, Super Glue was found in a Flammable HW tote (IMG 7815-7818). 2. The waste items listed below were found bagged and inside the same Universal Waste tote (IMG 7909-22): - An aerosol can of DG Home Foaming Carpet Cleaner. According to the PSC HW guidance documents aerosols are to be placed in a Flammable HW tote. - A spray bottle of cleaner containing bleach. According to the PSC HW guidance documents, items containing bleach are to be placed in an Oxidizer HW tote. - A container of
Violation Division:	San Joaquin County Environmental Health
Violation Program:	HW
Violation Source:	CERS,
Site ID:	391616
Site Name:	Dollar General #14353
Violation Date:	02-25-2019
Citation:	HSC 6.95 25508(a)(1) - California Health and Safety Code, Chapter 6.95, Section(s) 25508(a)(1)
Violation Description:	Failure to complete and electronically submit hazardous material inventory information for all reportable hazardous materials on site at or above reportable quantities.
Violation Notes:	Returned to compliance on 01/23/2020. The Hazardous Materials Inventory forms for helium and propane were not complete. Please delete "other" and "liquefied petroleum gas " from the Fire Code Hazard section on the inventory forms. This information must be current and submitted as part of the business plan. Immediately log into the California Environmental Reporting System (CERS) at http://cers.calepa.ca.gov/, enter the correct or updated information, and submit to the EHD for approval.
Violation Division:	San Joaquin County Environmental Health
Violation Program:	HMRRP
Violation Source:	CERS,
Site ID:	391616
Site Name:	Dollar General #14353
Violation Date:	02-25-2019
Citation:	HSC 6.95 25508(a)(1) - California Health and Safety Code, Chapter 6.95, Section(s) 25508(a)(1)
Violation Description:	Failure to complete and electronically submit a site map with all required content.
Violation Notes:	Returned to compliance on 11/18/2021. The site map was not complete as part of the business plan. The site map is missing adjacent street locations, emergency response equipment (fire extinguishers), no storm drain locations, no exits locations, no evacuation staging area, and no utilities shut off (power, water, gas) locations. Please add missing elements to the site map. A site map shall contain a north orientation, loading areas, internal roads, adjacent streets, storm

DOLLAR GENERAL #14353 (Continued) **S121772704**

and sewer drains, access and exit points, emergency shutoffs, evacuation staging areas, hazardous material handling and storage areas, and emergency response equipment. If a site map element is not applicable for your facility then list it on the map and label as NA". Immediately log into the California Environmental Reporting System (CERS) at http://cers.calepa.ca.gov/, upload the correct or updated information, and submit to the EHD for approval.

Violation Division: San Joaquin County Environmental Health
Violation Program: HMRRP
Violation Source: CERS,

Site ID: 391616
Site Name: Dollar General #14353
Violation Date: 07-31-2019
Citation: 40 CFR 1 262.34(d)(5)(iii) - U.S. Code of Federal Regulations, Title 40, Chapter 1, Section(s) 262.34(d)(5)(iii)
Violation Description: Failure to ensure that all employees are thoroughly familiar with proper waste handling and emergency procedures, relevant to their responsibilities during normal facility operations and emergencies.
Violation Notes: Returned to compliance on 09/24/2020. Based on the types of violations observed, the facility employees are not trained on proper hazardous waste (HW) handling or the training provided has been inadequate. 1. When asked how employees determine which of the differently categorized HW totes a waste item belongs in, Tenisha Arbet, Store Manager, said each item is scanned using a hand-held scanner, which will sometimes state which HW tote the item belongs in. Tenisha indicated that when the scanner does not specify which HW tote an item belongs in, employees will read the item’s label and ingredients, as well as the PSC HW guidance poster and documents, which provide product examples and key words for each of the HW categories, to determine which HW tote an item belongs in. When asked if a determination cannot be made based on the information on the item label and the guidance poster and documents, Tenisha stated she will contact her district manager. Steve Bohnak, District Manager, indicated he would call Eric Voyles, Doll
Violation Division: San Joaquin County Environmental Health
Violation Program: HW
Violation Source: CERS,

Site ID: 391616
Site Name: Dollar General #14353
Violation Date: 02-25-2019
Citation: HSC 6.95 25508(a)(1) - California Health and Safety Code, Chapter 6.95, Section(s) 25508(a)(1)
Violation Description: Failure to annually review and electronically certify that the business plan is complete and accurate on or before the annual due date.
Violation Notes: Returned to compliance on 02/25/2019. The business plan information has not been reviewed and resubmitted in the California Environmental Reporting System (CERS) annually. The business plan was not submitted between 11/1/2018 - 1/15/2019. The business plan was last submitted on 2/7/2019 making the submittal late. The hazardous materials inventory shall be submitted by January 15 of each calendar year and may be submitted beginning November 1 of the previous year. Immediately log into the CERS at http://cers.calepa.ca.gov/, enter the correct or updated information, and submit to the EHD for approval.
Violation Division: San Joaquin County Environmental Health

DOLLAR GENERAL #14353 (Continued) **S121772704**

Violation Program: HMRRP
Violation Source: CERS,

Evaluation:
Eval General Type: Compliance Evaluation Inspection
Eval Date: 04-21-2015
Violations Found: No
Eval Type: Routine done by local agency
Eval Notes: All the hazardous materials at this site are under the reportable threshold quantities. Business is exempt from filling a Hazardous Material Business Plan(HMBP). Please log into the California Environmental Reporting System (CERS and answer "NO" to the first question under the facility information business activities. Please be aware as of January 1, 2013, all businesses are required to submit all hazardous materials information online to the California Environmental Reporting System (CERS) at http://cers.calepa.ca.gov. Be sure to include your hazardous material activity in the Businesses Activities section in CERS in addition to any other relevant activities and required fields.
Eval Division: San Joaquin County Environmental Health
Eval Program: HMRRP
Eval Source: CERS,

Eval General Type: Compliance Evaluation Inspection
Eval Date: 07-31-2019
Violations Found: Yes
Eval Type: Routine done by local agency
Eval Notes: Notes: - Due to illegible manifests observed on site, the amount of hazardous waste generated in 2018 could not be determined at the time of inspection. Based on a review of manifests after the inspection, it was determined that the facility generated .6 tons of hazardous waste in 2018. - A separate bin for Hazardous Waste Smoking Cessation items was not observed in the hazardous waste storage area at the time of inspection. - Steve Bohnak, District Manager, requested the following list of the manifest numbers that were not found on site, and the manifest numbers that were found without a signed off copy from the destination facility, at the time of inspection: The following manifests were not found on site: - 013120477FLE (4/21/19) - 013120476FLE (4/22/19) - 005888200FLE (5/25/18) - 011387029FLE (3/14/18) - 008548655FLE (3/29/17) - 008548865FLE (5/18/17) - 010685552FLE (9/13/17) - 008572425FLE (10/20/16) - 008664889FLE (9/23/16) The following manifests were found wi
Eval Division: San Joaquin County Environmental Health
Eval Program: HW
Eval Source: CERS,

Eval General Type: Compliance Evaluation Inspection
Eval Date: 02-25-2019
Violations Found: Yes
Eval Type: Routine done by local agency
Eval Notes: Complete and submit a copy of the Return to Compliance Certification form to the EHD with a statement documenting the corrective actions that have been or will be taken for each violation, and any supporting paperwork, by 3/27/2019. Starting September 1, 2018, all in-office CERS help will be provided at EHD hourly rate ($152). To schedule an appointment, please call (209) 468-3420.
Eval Division: San Joaquin County Environmental Health

DOLLAR GENERAL #14353 (Continued) **S121772704**

Eval Program: HMRRP
Eval Source: CERS,

Coordinates:
Site ID: 391616
Facility Name: Dollar General #14353
Env Int Type Code: HMBP
Program ID: 10413154
Coord Name: Not reported
Ref Point Type Desc: Center of a facility or station.,
Latitude: 37.798060
Longitude: -121.204430

Affiliation:
Affiliation Type Desc: Document Preparer
Entity Name: Kristin Elliott
Entity Title: Not reported
Affiliation Address: Not reported
Affiliation City: Not reported
Affiliation State: Not reported
Affiliation Country: Not reported
Affiliation Zip: Not reported
Affiliation Phone: ,

Affiliation Type Desc: Identification Signer
Entity Name: Kristin Elliott
Entity Title: Environmental Services Senior Manager
Affiliation Address: Not reported
Affiliation City: Not reported
Affiliation State: Not reported
Affiliation Country: Not reported
Affiliation Zip: Not reported
Affiliation Phone: ,

Affiliation Type Desc: Legal Owner
Entity Name: DOLGEN California. LLC.
Entity Title: Not reported
Affiliation Address: 100 Mission Ridge
Affiliation City: Goodlettsville
Affiliation State: TN
Affiliation Country: United States
Affiliation Zip: 37072
Affiliation Phone: (615) 855-4638,

Affiliation Type Desc: Operator
Entity Name: DOLLAR GENERAL #14353
Entity Title: Not reported
Affiliation Address: Not reported
Affiliation City: Not reported
Affiliation State: Not reported
Affiliation Country: Not reported
Affiliation Zip: Not reported
Affiliation Phone: (209) 275-1377,

Affiliation Type Desc: Parent Corporation
Entity Name: Dollar General

DOLLAR GENERAL #14353 (Continued) **S121772704**

Entity Title:	Not reported
Affiliation Address:	Not reported
Affiliation City:	Not reported
Affiliation State:	Not reported
Affiliation Country:	Not reported
Affiliation Zip:	Not reported
Affiliation Phone:	,
Affiliation Type Desc:	CUPA District
Entity Name:	San Joaquin Cnty Env Health
Entity Title:	Not reported
Affiliation Address:	1868 East Hazelton Avenue
Affiliation City:	Stockton
Affiliation State:	CA
Affiliation Country:	Not reported
Affiliation Zip:	95205-6232
Affiliation Phone:	(209) 468-3420,
Affiliation Type Desc:	Facility Mailing Address
Entity Name:	Mailing Address
Entity Title:	Not reported
Affiliation Address:	100 Mission Ridge
Affiliation City:	Goodlettsville
Affiliation State:	TN
Affiliation Country:	Not reported
Affiliation Zip:	37072
Affiliation Phone:	,
Affiliation Type Desc:	Environmental Contact
Entity Name:	ERIC VOYLES
Entity Title:	Not reported
Affiliation Address:	100 Mission Ridge
Affiliation City:	Goodlettsville
Affiliation State:	TN
Affiliation Country:	Not reported
Affiliation Zip:	37072
Affiliation Phone:	,

Z164 **DOLLAR GENERAL STORE #14353** **RCRA NonGen / NLR** **1024837765**
NE **915 E YOSEMITE AVE** **CAL000383768**
1/8-1/4 **MANTECA, CA 95336**
0.212 mi.
1119 ft. **Site 2 of 6 in cluster Z**

Relative:
Higher

Actual:
41 ft.

RCRA Listings:

Date Form Received by Agency:		20130326
Handler Name:	DOLLAR GENERAL STORE #14353	
Handler Address:		915 E YOSEMITE AVE
Handler City,State,Zip:		MANTECA, CA 95336
EPA ID:		CAL000383768
Contact Name:		KRISTIN ELLIOTT
Contact Address:		100 MISSION RIDGE
Contact City,State,Zip:		GOODLETTSVILLE, TN 37072
Contact Telephone:		615-855-5365
Contact Fax:		Not reported
Contact Email:		ENVCOMPLIANCE@DOLLARGENERAL.COM
Contact Title:		Not reported

DOLLAR GENERAL STORE #14353 (Continued) **1024837765**

EPA Region:		09
Land Type:		Not reported
Federal Waste Generator Description:		Not a generator, verified
Non-Notifier:		Not reported
Biennial Report Cycle:		Not reported
Accessibility:		Not reported
Active Site Indicator:		Handler Activities
State District Owner:		Not reported
State District:		Not reported
Mailing Address:		100 MISSION RDG
Mailing City,State,Zip:		GOODLETTSVILLE, TN 37072-2171
Owner Name:	DOLLAR GENERAL	
Owner Type:		Other
Operator Name:	KRISTIN ELLIOTT	
Operator Type:		Other
Short-Term Generator Activity:		No
Importer Activity:		No
Mixed Waste Generator:		No
Transporter Activity:		No
Transfer Facility Activity:		No
Recycler Activity with Storage:		No
Small Quantity On-Site Burner Exemption:		No
Smelting Melting and Refining Furnace Exemption:		No
Underground Injection Control:		No
Off-Site Waste Receipt:		No
Universal Waste Indicator:		Yes
Universal Waste Destination Facility:		Yes
Federal Universal Waste:		No
Active Site Fed-Reg Treatment Storage and Disposal Facility:		Not reported
Active Site Converter Treatment storage and Disposal Facility:		Not reported
Active Site State-Reg Treatment Storage and Disposal Facility:		Not reported
Active Site State-Reg Handler:		---
Federal Facility Indicator:		Not reported
Hazardous Secondary Material Indicator:		N
Sub-Part K Indicator:		Not reported
Commercial TSD Indicator:		No
Treatment Storage and Disposal Type:		Not reported
2018 GPRA Permit Baseline:		Not on the Baseline
2018 GPRA Renewals Baseline:		Not on the Baseline
Permit Renewals Workload Universe:		Not reported
Permit Workload Universe:		Not reported
Permit Progress Universe:		Not reported
Post-Closure Workload Universe:		Not reported
Closure Workload Universe:		Not reported
202 GPRA Corrective Action Baseline:		No
Corrective Action Workload Universe:		No
Subject to Corrective Action Universe:		No
Non-TSDFs Where RCRA CA has Been Imposed Universe:		No
TSDFs Potentially Subject to CA Under 3004 (u)/(v) Universe:		No
TSDFs Only Subject to CA under Discretionary Auth Universe:		No
Corrective Action Priority Ranking:		No NCAPS ranking
Environmental Control Indicator:		No
Institutional Control Indicator:		No
Human Exposure Controls Indicator:		N/A
Groundwater Controls Indicator:		N/A
Operating TSDF Universe:		Not reported
Full Enforcement Universe:		Not reported

DOLLAR GENERAL STORE #14353 (Continued) **1024837765**

Significant Non-Complier Universe: No
Unaddressed Significant Non-Complier Universe: No
Addressed Significant Non-Complier Universe: No
Significant Non-Complier With a Compliance Schedule Universe: No
Financial Assurance Required: Not reported
Handler Date of Last Change: 20180906
Recognized Trader-Importer: No
Recognized Trader-Exporter: No
Importer of Spent Lead Acid Batteries: No
Exporter of Spent Lead Acid Batteries: No
Recycler Activity Without Storage: No
Manifest Broker: No
Sub-Part P Indicator: No

Handler - Owner Operator:
Owner/Operator Indicator: Operator
Owner/Operator Name: KRISTIN ELLIOTT
Legal Status: Other
Date Became Current: Not reported
Date Ended Current: Not reported
Owner/Operator Address: 100 MISSION RIDGE
Owner/Operator City,State,Zip: GOODLETTSVILLE, TN 37072
Owner/Operator Telephone: 615-855-5365
Owner/Operator Telephone Ext: Not reported
Owner/Operator Fax: Not reported
Owner/Operator Email: Not reported

Owner/Operator Indicator: Owner
Owner/Operator Name: DOLLAR GENERAL
Legal Status: Other
Date Became Current: Not reported
Date Ended Current: Not reported
Owner/Operator Address: 100 MISSION RDG
Owner/Operator City,State,Zip: GOODLETTSVILLE, TN 37072-2171
Owner/Operator Telephone: 615-855-4000
Owner/Operator Telephone Ext: Not reported
Owner/Operator Fax: Not reported
Owner/Operator Email: Not reported

Historic Generators:
Receive Date: 20130326
Handler Name: DOLLAR GENERAL STORE #14353
Federal Waste Generator Description: Not a generator, verified
State District Owner: Not reported
Large Quantity Handler of Universal Waste: No
Recognized Trader Importer: No
Recognized Trader Exporter: No
Spent Lead Acid Battery Importer: No
Spent Lead Acid Battery Exporter: No
Current Record: Yes
Non Storage Recycler Activity: Not reported
Electronic Manifest Broker: Not reported

List of NAICS Codes and Descriptions:
NAICS Code: 45299

DOLLAR GENERAL STORE #14353 (Continued) **1024837765**

NAICS Description: ALL OTHER GENERAL MERCHANDISE STORES

Facility Has Received Notices of Violations:
Violations: No Violations Found

Evaluation Action Summary:
Evaluations: No Evaluations Found

U165 **MANTECA EQUIPMENT RENTAL** **HIST UST** **U001606249**
WSW **616 S MAIN** **N/A**
1/8-1/4 **MANTECA, CA 95336**
0.213 mi.
1123 ft. **Site 5 of 7 in cluster U**

Relative:
Lower

Actual:
37 ft.

HIST UST:

Name:	MANTECA EQUIPMENT RENTAL
Address:	616 S MAIN
City,State,Zip:	MANTECA, CA 95336
File Number:	0002FA07
URL:	http://geotracker.waterboards.ca.gov/ustpdfs/pdf/0002FA07.pdf
Region:	STATE
Facility ID:	00000020329
Facility Type:	Other
Other Type:	Not reported
Contact Name:	Not reported
Telephone:	2092393507
Owner Name:	BRUCE VINCENT
Owner Address:	2904 FINE MODESTO
Owner City,St,Zip:	CA 95355
Total Tanks:	0002
Tank Num:	001
Container Num:	1
Year Installed:	1977
Tank Capacity:	00000500
Tank Used for:	PRODUCT
Type of Fuel:	REGULAR
Container Construction Thickness:	Not reported
Leak Detection:	Stock Inventor
Tank Num:	002
Container Num:	2
Year Installed:	1977
Tank Capacity:	00000500
Tank Used for:	PRODUCT
Type of Fuel:	DIESEL
Container Construction Thickness:	Not reported
Leak Detection:	Stock Inventor

Click here for Geo Tracker PDF:

U166 **MANTECA EQUIPMENT RENTAL** **UST** **U004024298**
WSW **616 S MAIN ST** **N/A**
1/8-1/4 **MANTECA, CA 95337**
0.213 mi.
1123 ft. **Site 6 of 7 in cluster U**

Relative: UST SAN JOAQUIN:
Lower

Actual: Name: MANTECA EQUIPMENT RENTAL
37 ft. Address: 616 S MAIN ST
City,State,Zip: MANTECA, CA 95337-5728
Region: SJ
Facility Id: FA0009080
Mail Address: 616 S MAIN ST
Mail Address 2: Not reported
Mail Care of: Not reported
Mail City,St,Zip: MANTECA, CA 95337

Tank Rec ID: Not reported
Tank Number: 1
Tank Status: 02 - Inactive, non-billable
Tank Capacity: 500
Product Type Desc: 09 - OTHER PETROLEUM
Program Element: 2380
Decode for Program Element: 2380 - ADDITIONAL EXISTING UST - obsolete
Chemical Form: (none)
CAS#: Not reported
CERS ID: 10182395
Cross Ref Tank ID: Not reported
LEA ID: 9
Common Name: Not reported
Date Installed: Not reported
Date of Closure: Not reported
Latitude: 37.7920035118
Longitude: -121.2154472782

Tank Rec ID: Not reported
Tank Number: 2
Tank Status: 02 - Inactive, non-billable
Tank Capacity: 500
Product Type Desc: 09 - OTHER PETROLEUM
Program Element: 2380
Decode for Program Element: 2380 - ADDITIONAL EXISTING UST - obsolete
Chemical Form: (none)
CAS#: Not reported
CERS ID: 10182395
Cross Ref Tank ID: Not reported
LEA ID: 9
Common Name: Not reported
Date Installed: Not reported
Date of Closure: Not reported
Latitude: 37.7920035118
Longitude: -121.2154472782

U167 **MANTECA EQUIPMENT RENTAL** **SWEEPS UST** **S101625888**
WSW **616 S MAIN** **CA FID UST** **N/A**
1/8-1/4 **MANTECA, CA 95336**
0.213 mi.
1123 ft. **Site 7 of 7 in cluster U**

Relative:
Lower

Actual:
37 ft.

SWEEPS UST:

Name:	MANTECA EQUIPMENT RENTAL
Address:	616 S MAIN
City:	MANTECA
Status:	Not reported
Comp Number:	1434
Number:	Not reported
Board Of Equalization:	44-024692
Referral Date:	Not reported
Action Date:	Not reported
Created Date:	Not reported
Owner Tank Id:	Not reported
SWRCB Tank Id:	39-000-001434-000001
Tank Status:	Not reported
Capacity:	500
Active Date:	Not reported
Tank Use:	M.V. FUEL
STG:	PRODUCT
Content:	REG UNLEADED
Number Of Tanks:	2

Name:	MANTECA EQUIPMENT RENTAL
Address:	616 S MAIN
City:	MANTECA
Status:	Not reported
Comp Number:	1434
Number:	Not reported
Board Of Equalization:	44-024692
Referral Date:	Not reported
Action Date:	Not reported
Created Date:	Not reported
Owner Tank Id:	Not reported
SWRCB Tank Id:	39-000-001434-000002
Tank Status:	Not reported
Capacity:	500
Active Date:	Not reported
Tank Use:	M.V. FUEL
STG:	PRODUCT
Content:	DIESEL
Number Of Tanks:	Not reported

CA FID UST:

Facility ID:	39000459
Regulated By:	UTNKI
Regulated ID:	Not reported
Cortese Code:	Not reported
SIC Code:	Not reported
Facility Phone:	2092393507
Mail To:	Not reported
Mailing Address:	2904 FINE
Mailing Address 2:	Not reported
Mailing City,St,Zip:	MANTECA 95336
Contact:	Not reported

MANTECA EQUIPMENT RENTAL (Continued) **S101625888**

Contact Phone: Not reported
DUNs Number: Not reported
NPDES Number: Not reported
EPA ID: Not reported
Comments: Not reported
Status: Inactive

W168 **LOS AMIGOS TIRE & WHEEL** **UST** **U004024263**
WNW **123 S MAIN ST** **N/A**
1/8-1/4 **MANTECA, CA 95336**
0.217 mi.
1148 ft. **Site 2 of 5 in cluster W**

Relative: **Lower**
Actual: **37 ft.**

UST SAN JOAQUIN:
Name: LOS AMIGOS TIRE & WHEEL
Address: 123 S MAIN ST
City,State,Zip: MANTECA, CA 95336
Region: SJ
Facility Id: FA0006057
Mail Address: 1700 CROWS LANDING RD
Mail Address 2: Not reported
Mail Care of: CHAVEZ, FRANCISCO
Mail City,St,Zip: MODESTO, CA 95358

Tank Rec ID: Not reported
Tank Number: 1
Tank Status: 02 - Inactive, non-billable
Tank Capacity: 0
Product Type Desc: 09 - OTHER PETROLEUM
Program Element: 2380
Decode for Program Element: 2380 - ADDITIONAL EXISTING UST - obsolete
Chemical Form: (none)
CAS#: Not reported
CERS ID: Not reported
Cross Ref Tank ID: Not reported
LEA ID: 9
Common Name: Not reported
Date Installed: Not reported
Date of Closure: Not reported
Latitude: 37.7967177985
Longitude: -121.2171470532

Tank Rec ID: Not reported
Tank Number: 2
Tank Status: 02 - Inactive, non-billable
Tank Capacity: 500
Product Type Desc: 1a - REGULAR UNLEADED
Program Element: 2380
Decode for Program Element: 2380 - ADDITIONAL EXISTING UST - obsolete
Chemical Form: (none)
CAS#: Not reported
CERS ID: Not reported
Cross Ref Tank ID: Not reported
LEA ID: 9
Common Name: Not reported
Date Installed: Not reported
Date of Closure: Not reported

LOS AMIGOS TIRE & WHEEL (Continued) **U004024263**

Latitude: 37.7967177985
Longitude: -121.2171470532

W169 **LOS AMIGOS TIRE SERVICE** **RCRA NonGen / NLR** **1024798388**
WNW **123 S MAIN ST** **CAL000200819**
1/8-1/4 **MANTECA, CA 95336**
0.217 mi.
1148 ft. **Site 3 of 5 in cluster W**

Relative: **Lower**
Actual: **37 ft.**

RCRA Listings:

Date Form Received by Agency:		19990625
Handler Name:	LOS AMIGOS TIRE SERVICE	
Handler Address:		123 S MAIN ST
Handler City,State,Zip:		MANTECA, CA 95336-0000
EPA ID:		CAL000200819
Contact Name:		ISABEL CHAVEZ-SECRETARY
Contact Address:		123 S MAIN ST
Contact City,State,Zip:		MANTECA, CA 95336
Contact Telephone:		209-239-8079
Contact Fax:		209-239-7699
Contact Email:		ISABELCHVZ@YAHOO.COM
Contact Title:		Not reported
EPA Region:		09
Land Type:		Not reported
Federal Waste Generator Description:		Not a generator, verified
Non-Notifier:		Not reported
Biennial Report Cycle:		Not reported
Accessibility:		Not reported
Active Site Indicator:		Handler Activities
State District Owner:		Not reported
State District:		Not reported
Mailing Address:		123 S MAIN ST
Mailing City,State,Zip:		MANTECA, CA 95336-0000
Owner Name:	DOWNTOWN TIRE & WHEEL INC	
Owner Type:		Other
Operator Name:	ISABEL CHAVEZ-SECRETARY	
Operator Type:		Other
Short-Term Generator Activity:		No
Importer Activity:		No
Mixed Waste Generator:		No
Transporter Activity:		No
Transfer Facility Activity:		No
Recycler Activity with Storage:		No
Small Quantity On-Site Burner Exemption:		No
Smelting Melting and Refining Furnace Exemption:		No
Underground Injection Control:		No
Off-Site Waste Receipt:		No
Universal Waste Indicator:		Yes
Universal Waste Destination Facility:		Yes
Federal Universal Waste:		No
Active Site Fed-Reg Treatment Storage and Disposal Facility:		Not reported
Active Site Converter Treatment storage and Disposal Facility:		Not reported
Active Site State-Reg Treatment Storage and Disposal Facility:		Not reported
Active Site State-Reg Handler:		---
Federal Facility Indicator:		Not reported
Hazardous Secondary Material Indicator:		N
Sub-Part K Indicator:		Not reported
Commercial TSD Indicator:		No

LOS AMIGOS TIRE SERVICE (Continued) **1024798388**

Treatment Storage and Disposal Type:	Not reported
2018 GPRA Permit Baseline:	Not on the Baseline
2018 GPRA Renewals Baseline:	Not on the Baseline
Permit Renewals Workload Universe:	Not reported
Permit Workload Universe:	Not reported
Permit Progress Universe:	Not reported
Post-Closure Workload Universe:	Not reported
Closure Workload Universe:	Not reported
202 GPRA Corrective Action Baseline:	No
Corrective Action Workload Universe:	No
Subject to Corrective Action Universe:	No
Non-TSDFs Where RCRA CA has Been Imposed Universe:	No
TSDFs Potentially Subject to CA Under 3004 (u)/(v) Universe:	No
TSDFs Only Subject to CA under Discretionary Auth Universe:	No
Corrective Action Priority Ranking:	No NCAPS ranking
Environmental Control Indicator:	No
Institutional Control Indicator:	No
Human Exposure Controls Indicator:	N/A
Groundwater Controls Indicator:	N/A
Operating TSDF Universe:	Not reported
Full Enforcement Universe:	Not reported
Significant Non-Complier Universe:	No
Unaddressed Significant Non-Complier Universe:	No
Addressed Significant Non-Complier Universe:	No
Significant Non-Complier With a Compliance Schedule Universe:	No
Financial Assurance Required: Not reported	
Handler Date of Last Change:	20180905
Recognized Trader-Importer:	No
Recognized Trader-Exporter:	No
Importer of Spent Lead Acid Batteries:	No
Exporter of Spent Lead Acid Batteries:	No
Recycler Activity Without Storage:	No
Manifest Broker:	No
Sub-Part P Indicator:	No

Handler - Owner Operator:

Owner/Operator Indicator:	Owner
Owner/Operator Name: DOWNTOWN TIRE & WHEEL INC	
Legal Status:	Other
Date Became Current:	Not reported
Date Ended Current:	Not reported
Owner/Operator Address:	123 S MAIN ST
Owner/Operator City,State,Zip:	MANTECA, CA 95336-0000
Owner/Operator Telephone:	209-239-8079
Owner/Operator Telephone Ext:	Not reported
Owner/Operator Fax:	Not reported
Owner/Operator Email:	Not reported

Owner/Operator Indicator:	Operator
Owner/Operator Name: ISABEL CHAVEZ-SECRETARY	
Legal Status:	Other
Date Became Current:	Not reported
Date Ended Current:	Not reported
Owner/Operator Address:	123 S MAIN ST
Owner/Operator City,State,Zip:	MANTECA, CA 95336
Owner/Operator Telephone:	209-239-8079

LOS AMIGOS TIRE SERVICE (Continued) **1024798388**

Owner/Operator Telephone Ext: Not reported
Owner/Operator Fax: Not reported
Owner/Operator Email: Not reported

Historic Generators:
Receive Date: 19990625
Handler Name: LOS AMIGOS TIRE SERVICE
Federal Waste Generator Description: Not a generator, verified
State District Owner: Not reported
Large Quantity Handler of Universal Waste: No
Recognized Trader Importer: No
Recognized Trader Exporter: No
Spent Lead Acid Battery Importer: No
Spent Lead Acid Battery Exporter: No
Current Record: Yes
Non Storage Recycler Activity: Not reported
Electronic Manifest Broker: Not reported

List of NAICS Codes and Descriptions:
NAICS Code: 56299
NAICS Description: ALL OTHER WASTE MANAGEMENT SERVICES

Facility Has Received Notices of Violations:
Violations: No Violations Found

Evaluation Action Summary:
Evaluations: No Evaluations Found

W170 **JIM TURNER INC** **RCRA-SQG** **1000135119**
WNW **123 S MAIN ST** **HIST UST** **CAD981687809**
1/8-1/4 **MANTECA, CA 95336** **FINDS**
0.217 mi. **ECHO**
1148 ft. **Site 4 of 5 in cluster W**

Relative: **Lower**
Actual: **37 ft.**

RCRA Listings:
Date Form Received by Agency: 19960901
Handler Name: JIM TURNER INC
Handler Address: 123 S MAIN ST
Handler City,State,Zip: MANTECA, CA 95336
EPA ID: CAD981687809
Contact Name: Not reported
Contact Address: Not reported
Contact City,State,Zip: Not reported
Contact Telephone: Not reported
Contact Fax: Not reported
Contact Email: Not reported
Contact Title: Not reported
EPA Region: 09
Land Type: Not reported
Federal Waste Generator Description: Small Quantity Generator
Non-Notifier: Not reported
Biennial Report Cycle: Not reported
Accessibility: Not reported
Active Site Indicator: Handler Activities
State District Owner: CA

JIM TURNER INC (Continued) **1000135119**

State District:		5
Mailing Address:		PO BOX 1286
Mailing City,State,Zip:		MANTECA, CA 95336
Owner Name:	Not reported	
Owner Type:		Not reported
Operator Name:	NOT REQUIRED	
Operator Type:		Private
Short-Term Generator Activity:		No
Importer Activity:		No
Mixed Waste Generator:		No
Transporter Activity:		No
Transfer Facility Activity:		No
Recycler Activity with Storage:		No
Small Quantity On-Site Burner Exemption:		No
Smelting Melting and Refining Furnace Exemption:		No
Underground Injection Control:		No
Off-Site Waste Receipt:		No
Universal Waste Indicator:		No
Universal Waste Destination Facility:		No
Federal Universal Waste:		No
Active Site Fed-Reg Treatment Storage and Disposal Facility:		Not reported
Active Site Converter Treatment storage and Disposal Facility:		Not reported
Active Site State-Reg Treatment Storage and Disposal Facility:		Not reported
Active Site State-Reg Handler:		---
Federal Facility Indicator:		Not reported
Hazardous Secondary Material Indicator:		NN
Sub-Part K Indicator:		Not reported
Commercial TSD Indicator:		No
Treatment Storage and Disposal Type:		Not reported
2018 GPRA Permit Baseline:		Not on the Baseline
2018 GPRA Renewals Baseline:		Not on the Baseline
Permit Renewals Workload Universe:		Not reported
Permit Workload Universe:		Not reported
Permit Progress Universe:		Not reported
Post-Closure Workload Universe:		Not reported
Closure Workload Universe:		Not reported
202 GPRA Corrective Action Baseline:		No
Corrective Action Workload Universe:		No
Subject to Corrective Action Universe:		No
Non-TSDFs Where RCRA CA has Been Imposed Universe:		No
TSDFs Potentially Subject to CA Under 3004 (u)/(v) Universe:		No
TSDFs Only Subject to CA under Discretionary Auth Universe:		No
Corrective Action Priority Ranking:		No NCAPS ranking
Environmental Control Indicator:		No
Institutional Control Indicator:		No
Human Exposure Controls Indicator:		N/A
Groundwater Controls Indicator:		N/A
Operating TSDF Universe:		Not reported
Full Enforcement Universe:		Not reported
Significant Non-Complier Universe:		No
Unaddressed Significant Non-Complier Universe:		No
Addressed Significant Non-Complier Universe:		No
Significant Non-Complier With a Compliance Schedule Universe:		No
Financial Assurance Required:	Not reported	
Handler Date of Last Change:		20020627
Recognized Trader-Importer:		No
Recognized Trader-Exporter:		No

JIM TURNER INC (Continued) **1000135119**

Importer of Spent Lead Acid Batteries:	No
Exporter of Spent Lead Acid Batteries:	No
Recycler Activity Without Storage:	Not reported
Manifest Broker:	Not reported
Sub-Part P Indicator:	No

Handler - Owner Operator:

Owner/Operator Indicator:	Operator
Owner/Operator Name: NOT REQUIRED	
Legal Status:	Private
Date Became Current:	Not reported
Date Ended Current:	Not reported
Owner/Operator Address:	NOT REQUIRED
Owner/Operator City,State,Zip:	NOT REQUIRED, ME 99999
Owner/Operator Telephone:	415-555-1212
Owner/Operator Telephone Ext:	Not reported
Owner/Operator Fax:	Not reported
Owner/Operator Email:	Not reported

Owner/Operator Indicator:	Owner
Owner/Operator Name: TURNER JIM	
Legal Status:	Private
Date Became Current:	Not reported
Date Ended Current:	Not reported
Owner/Operator Address:	NOT REQUIRED
Owner/Operator City,State,Zip:	NOT REQUIRED, ME 99999
Owner/Operator Telephone:	415-555-1212
Owner/Operator Telephone Ext:	Not reported
Owner/Operator Fax:	Not reported
Owner/Operator Email:	Not reported

Historic Generators:

Receive Date:	19960901
Handler Name: JIM TURNER INC	
Federal Waste Generator Description:	Small Quantity Generator
State District Owner:	CA
Large Quantity Handler of Universal Waste:	No
Recognized Trader Importer:	No
Recognized Trader Exporter:	No
Spent Lead Acid Battery Importer:	No
Spent Lead Acid Battery Exporter:	No
Current Record:	Yes
Non Storage Recycler Activity:	Not reported
Electronic Manifest Broker:	Not reported

Receive Date:	19861024
Handler Name: JIM TURNER INC	
Federal Waste Generator Description:	Large Quantity Generator
State District Owner:	CA
Large Quantity Handler of Universal Waste:	No
Recognized Trader Importer:	No
Recognized Trader Exporter:	No
Spent Lead Acid Battery Importer:	No
Spent Lead Acid Battery Exporter:	No
Current Record:	No

JIM TURNER INC (Continued) **1000135119**

Non Storage Recycler Activity: Not reported
Electronic Manifest Broker: Not reported

List of NAICS Codes and Descriptions:
NAICS Codes: No NAICS Codes Found

Facility Has Received Notices of Violations:
Violations: No Violations Found

Evaluation Action Summary:
Evaluations: No Evaluations Found

HIST UST:
Name: JIM TURNER, INC.
Address: 123 S MAIN ST
City,State,Zip: MANTECA, CA 95336
File Number: Not reported
URL: Not reported
Region: STATE
Facility ID: 00000038515
Facility Type: Other
Other Type: CAR DEALER
Contact Name: JIM TURNER
Telephone: 2098232185
Owner Name: JIM TURNER, INC.
Owner Address: 123 S. MAIN STREET
Owner City,St,Zip: MANTENCA, CA 95336
Total Tanks: 0002

Tank Num: 001
Container Num: 1
Year Installed: Not reported
Tank Capacity: 00000000
Tank Used for: WASTE
Type of Fuel: WASTE OIL
Container Construction Thickness: Not reported
Leak Detection: None

Tank Num: 002
Container Num: 123
Year Installed: Not reported
Tank Capacity: 00000500
Tank Used for: PRODUCT
Type of Fuel: UNLEADED
Container Construction Thickness: Not reported
Leak Detection: None

FINDS:
Registry ID: 110002753137

Click Here for FRS Facility Detail Report:

Environmental Interest/Information System:
RCRAInfo is a national information system that supports the Resource

JIM TURNER INC (Continued) **1000135119**

Conservation and Recovery Act (RCRA) program through the tracking of events and activities related to facilities that generate, transport, and treat, store, or dispose of hazardous waste. RCRAInfo allows RCRA program staff to track the notification, permit, compliance, and corrective action activities required under RCRA.

Click this hyperlink while viewing on your computer to access additional FINDS: detail in the EDR Site Report.

ECHO:

Envid:	1000135119
Registry ID:	110002753137
DFR URL:	http://echo.epa.gov/detailed-facility-report?fid=110002753137
Name:	JIM TURNER INC
Address:	123 S MAIN ST
City,State,Zip:	MANTECA, CA 95336

W171 **NORTHERN TIRE & WHEEL** **CERS HAZ WASTE** **S101593118**
WNW **123 S MAIN ST** **SWEEPS UST** **N/A**
1/8-1/4 **MANTECA, CA 95336** **HIST UST**
0.217 mi. **CA FID UST**
1148 ft. **Site 5 of 5 in cluster W** **CERS**
HWTS

Relative:
Lower

Actual:
37 ft.

CERS HAZ WASTE:

Name:	LOS AMIGOS TIRE & WHEEL
Address:	123 S MAIN ST
City,State,Zip:	MANTECA, CA 95336
Site ID:	562911
CERS ID:	10833160
CERS Description:	Hazardous Waste Generator

SWEEPS UST:

Name:	NORTHERN TIRE & WHEEL
Address:	123 S MAIN ST
City:	MANTECA
Status:	Not reported
Comp Number:	1440
Number:	Not reported
Board Of Equalization:	Not reported
Referral Date:	Not reported
Action Date:	Not reported
Created Date:	Not reported
Owner Tank Id:	Not reported
SWRCB Tank Id:	39-000-001440-000001
Tank Status:	Not reported
Capacity:	1
Active Date:	Not reported
Tank Use:	OIL
STG:	WASTE
Content:	WASTE OIL
Number Of Tanks:	2

Name:	NORTHERN TIRE & WHEEL
Address:	123 S MAIN ST
City:	MANTECA
Status:	Not reported
Comp Number:	1440

NORTHERN TIRE & WHEEL (Continued) **S101593118**

Number:	Not reported
Board Of Equalization:	Not reported
Referral Date:	Not reported
Action Date:	Not reported
Created Date:	Not reported
Owner Tank Id:	Not reported
SWRCB Tank Id:	39-000-001440-000002
Tank Status:	Not reported
Capacity:	500
Active Date:	Not reported
Tank Use:	M.V. FUEL
STG:	PRODUCT
Content:	REG UNLEADED
Number Of Tanks:	Not reported

HIST UST:

Name:	JIM TURNER INC
Address:	123 S MAIN STREET
City,State,Zip:	MANTECA, CA 95336
File Number:	0002FDAA
URL:	http://geotracker.waterboards.ca.gov/ustpdfs/pdf/0002FDAA.pdf
Region:	Not reported
Facility ID:	Not reported
Facility Type:	Not reported
Other Type:	Not reported
Contact Name:	Not reported
Telephone:	Not reported
Owner Name:	Not reported
Owner Address:	Not reported
Owner City,St,Zip:	Not reported
Total Tanks:	Not reported

Tank Num:	Not reported
Container Num:	Not reported
Year Installed:	Not reported
Tank Capacity:	Not reported
Tank Used for:	Not reported
Type of Fuel:	Not reported
Container Construction Thickness:	Not reported
Leak Detection:	Not reported

Click here for Geo Tracker PDF:

CA FID UST:

Facility ID:	39002490
Regulated By:	UTNKI
Regulated ID:	Not reported
Cortese Code:	Not reported
SIC Code:	Not reported
Facility Phone:	Not reported
Mail To:	Not reported
Mailing Address:	433 N MAIN ST
Mailing Address 2:	Not reported
Mailing City,St,Zip:	MANTECA 95336
Contact:	Not reported
Contact Phone:	Not reported

NORTHERN TIRE & WHEEL (Continued) **S101593118**

DUNs Number: Not reported
NPDES Number: Not reported
EPA ID: Not reported
Comments: Not reported
Status: Inactive

CERS:
Name: LOS AMIGOS TIRE & WHEEL
Address: 123 S MAIN ST
City,State,Zip: MANTECA, CA 95336
Site ID: 562911
CERS ID: 10833160
CERS Description: Chemical Storage Facilities

Violations:
Site ID: 562911
Site Name: Los Amigos Tire & Wheel
Violation Date: 01-15-2020
Citation: HSC 6.95 25508(a)(1) - California Health and Safety Code, Chapter 6.95, Section(s) 25508(a)(1)
Violation Description: Failure to establish and electronically submit an adequate training program in safety procedures in the event of a release or threatened release of a hazardous material.
Violation Notes: Returned to compliance on 02/05/2020. A training program was not submitted. Training programs for all employees and annual training, including refresher courses, shall include familiarity with the facility's Emergency response plans and procedures in the event of a release or threatened release of a hazardous material. Training shall cover, but not limited to, all of the following: (A) Immediate notification contacts to the appropriate local emergency response personnel and to the unified program agency. (B) Procedures for the mitigation of a release or threatened release to minimize any potential harm or damage to persons, property, or the environment. (C) Evacuation plans and procedures, including immediate notice, for the business site. These training programs may take into consideration of each employee. Immediately prepare or update the facility's training program, log into the California Environmental Reporting System (CERS) at http://cers.calepa.ca.gov/, upload the correct or updated information, and submit
Violation Division: San Joaquin County Environmental Health
Violation Program: HMRRP
Violation Source: CERS,

Site ID: 562911
Site Name: Los Amigos Tire & Wheel
Violation Date: 01-15-2020
Citation: HSC 6.95 25508(a)(1) - California Health and Safety Code, Chapter 6.95, Section(s) 25508(a)(1)
Violation Description: Failure to complete and electronically submit hazardous material inventory information for all reportable hazardous materials on site at or above reportable quantities.
Violation Notes: Returned to compliance on 02/05/2020. 120 gallons of used oil and 100 gallons of new oil were found on site that have not been reported. Any material that meets or exceeds the reportable quantity shall be reported in the facility's business plan. Immediately log into the California Environmental Reporting System (CERS) at http://cers.calepa.ca.gov/, add the materials to the hazardous

NORTHERN TIRE & WHEEL (Continued) **S101593118**

material inventory, and submit to the EHD for approval.
Violation Division: San Joaquin County Environmental Health
Violation Program: HMRRP
Violation Source: CERS,

Site ID: 562911
Site Name: Los Amigos Tire & Wheel
Violation Date: 01-15-2020
Citation: HSC 6.95 25508(a)(1) - California Health and Safety Code, Chapter 6.95, Section(s) 25508(a)(1)
Violation Description: Failure to annually review and electronically certify that the business plan is complete and accurate on or before the annual due date.
Violation Notes: Returned to compliance on 02/05/2020. The business plan information has not been reviewed and resubmitted in the California Environmental Reporting System (CERS) annually. The facility information was the only part submitted on 1/13/2020. Please submit the facility information, inventory, and plans section. The hazardous materials inventory shall be submitted by January 15 of each calendar year and may be submitted beginning November 1 of the previous year. Immediately log into the CERS at http://cers.calepa.ca.gov/, enter the correct or updated information, and submit to the EHD for approval.
Violation Division: San Joaquin County Environmental Health
Violation Program: HMRRP
Violation Source: CERS,

Site ID: 562911
Site Name: Los Amigos Tire & Wheel
Violation Date: 01-15-2020
Citation: HSC 6.95 25508(a)(1) - California Health and Safety Code, Chapter 6.95, Section(s) 25508(a)(1)
Violation Description: Failure to complete and electronically submit a site map with all required content.
Violation Notes: Returned to compliance on 02/05/2020. A site map was not submitted as part of the business plan. A site map shall contain a north orientation, loading areas, internal roads, adjacent streets, storm and sewer drains, access and exit points, emergency shutoffs, evacuation staging areas, hazardous material handling and storage areas, and emergency response equipment. If a site map element is not applicable for your facility then list it on the map and label as NA". Immediately log into the California Environmental Reporting System (CERS) at http://cers.calepa.ca.gov/, upload the correct or updated information, and submit to the EHD for approval.
Violation Division: San Joaquin County Environmental Health
Violation Program: HMRRP
Violation Source: CERS,

Site ID: 562911
Site Name: Los Amigos Tire & Wheel
Violation Date: 01-15-2020
Citation: HSC 6.95 25505(a)(4) - California Health and Safety Code, Chapter 6.95, Section(s) 25505(a)(4)
Violation Description: Failure to provide initial and annual training to all employees in safety procedures in the event of a release or threatened release of a hazardous material or failure to document and maintain training records for a minimum of three years.
Violation Notes: Returned to compliance on 02/05/2020. Employee training records were

NORTHERN TIRE & WHEEL (Continued) **S101593118**

unavailable for review at time of inspection. The business plan shall include provisions for ensuring that appropriate personnel receive initial and annual refresher training. All employees shall be trained in safety procedures in the event of a release or threatened release of a hazardous material, including, but not limited to, familiarity with the following plans and procedures: (A) Immediate notification contacts to the appropriate local emergency response personnel and to the unified program agency. (B) Procedures for the mitigation of a release or threatened release to minimize any potential harm or damage to persons, property, or the environment. (C) Evacuation plans and procedures, including immediate notice, for the business site. This training shall be documented electronically or by hard copy and shall be made available for a minimum of three years. Immediately provide employee training for appropriate personnel and submit a copy of

Violation Division: San Joaquin County Environmental Health
Violation Program: HMRRP
Violation Source: CERS,

Site ID: 562911
Site Name: Los Amigos Tire & Wheel
Violation Date: 01-15-2020
Citation: HSC 6.95 25507 - California Health and Safety Code, Chapter 6.95, Section(s) 25507
Violation Description: Failure to adequately establish and implement a business plan when storing/handling a hazardous material at or above reportable quantities.
Violation Notes: Returned to compliance on 02/05/2020. A Hazardous Materials Business Plan has not been established or implemented. A Hazardous Materials Business Plan shall be established and implemented for emergency response to a release or threatened release of a hazardous material when storing hazardous materials at or above the thresholds quantities of 55 gallons for materials that are liquids, 500 pounds for solids, or 200 cubic feet for compressed gas, at standard temperature and pressure. Immediately log into the California Environmental Reporting System (CERS) at http://cers.calepa.ca.gov/, enter the required information, and submit for review by the EHD.
Violation Division: San Joaquin County Environmental Health
Violation Program: HMRRP
Violation Source: CERS,

Site ID: 562911
Site Name: Los Amigos Tire & Wheel
Violation Date: 01-15-2020
Citation: HSC 6.95 25505(c) - California Health and Safety Code, Chapter 6.95, Section(s) 25505(c)
Violation Description: Failure to have a business plan readily available to personnel of the business or the unified program facility with responsibilities for emergency response or training.
Violation Notes: Returned to compliance on 02/05/2020. Facility could not provide the Emergency Response Plan and the Chemical inventory upon request. The emergency response plans and procedures, the inventory of information required by this article, and the site map required by this section shall be readily available to personnel of the business or the unified program facility with responsibilities for emergency response or training pursuant to this section. Immediately make arrangements to have the business plan readily available for review.
Violation Division: San Joaquin County Environmental Health

NORTHERN TIRE & WHEEL (Continued) **S101593118**

Violation Program:	HMRRP
Violation Source:	CERS,
Site ID:	562911
Site Name:	Los Amigos Tire & Wheel
Violation Date:	01-15-2020
Citation:	HSC 6.95 25508(a)(1) - California Health and Safety Code, Chapter 6.95, Section(s) 25508(a)(1)
Violation Description:	Failure to complete and electronically submit a business plan when storing/handling a hazardous material at or above reportable quantities.
Violation Notes:	Returned to compliance on 02/05/2020. The facility's business plan was not submitted electronically to the California Environmental Reporting System (CERS). As of January 1, 2013, all businesses were required to submit all business plans electronically. Immediately log into the CERS at http://cers.calepa.ca.gov/, enter the correct or updated information, and submit to the EHD for approval.
Violation Division:	San Joaquin County Environmental Health
Violation Program:	HMRRP
Violation Source:	CERS,
Site ID:	562911
Site Name:	Los Amigos Tire & Wheel
Violation Date:	11-27-2019
Citation:	HSC 6.5 25160.2 - California Health and Safety Code, Chapter 6.5, Section(s) 25160.2
Violation Description:	Failure of a generator of hazardous waste that meets the conditions to be transported on a consolidated manifest to comply with one or more of the required consolidated manifesting procedures and retain copies of receipts for three years.
Violation Notes:	Returned to compliance on 01/06/2020. OBSERVATION: Copies of consolidated manifest receipts from 12/27/2016 to 11/10/2017 for hazardous wastes including used oil were not found on site during the inspection. REGULATION GUIDANCE: The generator shall retain each consolidated manifest receipt for at least three years. This period of retention is extended automatically during the course of any unresolved enforcement action regarding the regulated activity or as requested by the department or a certified unified program agency. CORRECTIVE ACTION: Immediately locate a copy of all consolidated manifest receipts from 12/27/2016 through 11/10/2017 and maintain them on site. Provide a copy of the consolidated manifest receipts and a corrective action statement to the San Joaquin County Environmental Health Department.
Violation Division:	San Joaquin County Environmental Health
Violation Program:	HW
Violation Source:	CERS,
Site ID:	562911
Site Name:	Los Amigos Tire & Wheel
Violation Date:	01-15-2020
Citation:	HSC 6.95 25508(a)(1) - California Health and Safety Code, Chapter 6.95, Section(s) 25508(a)(1)
Violation Description:	Failure to establish and electronically submit an adequate emergency response plan and procedures for a release or threatened release of a hazardous material.
Violation Notes:	Returned to compliance on 02/05/2020. The emergency response procedures were not submitted. A business plan shall include the

NORTHERN TIRE & WHEEL (Continued) **S101593118**

following emergency response procedures for a release or threatened release of hazardous materials, including, but not limited to, the following: - immediate notification of local emergency personnel and the Environmental Health Department (EHD) - procedures for the mitigation of a release or threatened release to minimize any potential harm or damage to persons, property, or the environment - evacuation plans and procedures, including immediate notice, for the site Immediately log into the California Environmental Reporting System (CERS) at http://cers.calepa.ca.gov/, upload the correct or updated information, and submit to the EHD for approval.

Violation Division: San Joaquin County Environmental Health
Violation Program: HMRRP
Violation Source: CERS,

Site ID: 562911
Site Name: Los Amigos Tire & Wheel
Violation Date: 11-27-2019
Citation: 22 CCR 12 66262.11 - California Code of Regulations, Title 22, Chapter 12, Section(s) 66262.11
Violation Description: Failure to determine if wastes generated are hazardous waste by using generator knowledge or applying testing method.
Violation Notes: Returned to compliance on 01/06/2020. OBSERVATIONS: Metal fines from brake grinding were observed covering the grinder and collecting in a five gallon bucket below the grinder. A hazardous waste determination has not been made for this waste stream. REGULATION GUIDANCE: Any person who generates a waste shall determine if the waste is a hazardous waste as specified in Title 22 California Code of Regulations (CCR). There are wastes that are listed as hazardous wastes. There are wastes that exhibit one or more of the hazardous waste characteristics: toxic, corrosive, reactive or ignitable. Metal particles 100 microns or smaller in size must be handled and disposed of as hazardous waste if the metal is determined to be a hazardous waste. Metal particles larger than 100 microns in size can be recycled as scrap metal. CORRECTIVE ACTION: Immediately make a hazardous waste determination for the brake dust and manage it according to Title 22 CCR. Use Safety Data Sheets (SDS), waste sampling and test results or oth
Violation Division: San Joaquin County Environmental Health
Violation Program: HW
Violation Source: CERS,

Site ID: 562911
Site Name: Los Amigos Tire & Wheel
Violation Date: 01-15-2020
Citation: HSC 6.95 25508(a)(1) - California Health and Safety Code, Chapter 6.95, Section(s) 25508(a)(1)
Violation Description: Failure to complete and electronically submit the Business Activities Page and/or Business Owner Operator Identification Page.
Violation Notes: Returned to compliance on 02/05/2020. The Business Activities and Business Owner/Operator Identification form was not complete. The first question in the business activities section should be marked yes for reportable amounts of material for the Hazardous Material Business Plan program. This information must be current and submitted as part of the business plan. Immediately log into the California Environmental Reporting System (CERS) at http://cers.calepa.ca.gov/, enter the correct or updated information, and submit to the EHD for approval.

NORTHERN TIRE & WHEEL (Continued) **S101593118**

Violation Division: San Joaquin County Environmental Health
Violation Program: HMRRP
Violation Source: CERS,

Site ID: 562911
Site Name: Los Amigos Tire & Wheel
Violation Date: 11-27-2019
Citation: HSC 6.11 25404(e)(4) - California Health and Safety Code, Chapter 6.11, Section(s) 25404(e)(4)
Violation Description: Failure to report program data electronically.
Violation Notes: Returned to compliance on 02/05/2020. OBSERVATION: This business's hazardous waste activities have not been reported on the California Electronic Reporting System (CERS) website. REGULATION GUIDANCE: Each regulated business shall report program data electronically on the CERS website. CORRECTIVE ACTION: Immediately report your business activities including the hazardous waste program on the CERS website. Provide a corrective action statement to the San Joaquin County Environmental Health Department within 30 days.
Violation Division: San Joaquin County Environmental Health
Violation Program: HW
Violation Source: CERS,

Evaluation:
Eval General Type: Compliance Evaluation Inspection
Eval Date: 01-15-2020
Violations Found: Yes
Eval Type: Routine done by local agency
Eval Notes: Complete and submit a copy of the Return to Compliance Certification form to the EHD with a statement documenting the corrective actions that have been or will be taken for each violation, and any supporting paperwork, by 2/14/2020. Starting September 1, 2018, all in-office CERS help will be provided at EHD hourly rate ($152). To schedule an appointment, please call (209) 468-3420.
Eval Division: San Joaquin County Environmental Health
Eval Program: HMRRP
Eval Source: CERS,

Eval General Type: Compliance Evaluation Inspection
Eval Date: 11-27-2019
Violations Found: Yes
Eval Type: Routine done by local agency
Eval Notes: The following minor violations were corrected on site: -A modified contingency plan was provided and filled out during the inspection. -One drained used oil filter was observed on the ground in the shop in the hazardous waste storage area. This was corrected on site. -One black metal 55 gallon drum of used paper filters was observed in the hazardous waste storage area without a hazardous waste label. This was corrected on site. An inspection checklist was provided to the facility operator on the day of inspection. The EHD has written the complete report on 12/6/2019 which replaces the initial checklist. Complete and submit a copy of the Return to Compliance Certification form to the EHD with a statement documenting the corrective actions that have been or will be taken for each violation, and any supporting paperwork, by January 6, 2019. Starting September 1, 2018, all in-office CERS help will be provided at EHD hourly rate ($152). To schedule an appointment, ple
Eval Division: San Joaquin County Environmental Health

NORTHERN TIRE & WHEEL (Continued) **S101593118**

Eval Program: HW
Eval Source: CERS,

Affiliation:
Affiliation Type Desc: Document Preparer
Entity Name: Isabel Chavez
Entity Title: Not reported
Affiliation Address: Not reported
Affiliation City: Not reported
Affiliation State: Not reported
Affiliation Country: Not reported
Affiliation Zip: Not reported
Affiliation Phone: ,

Affiliation Type Desc: Legal Owner
Entity Name: Francisco Chavez
Entity Title: Not reported
Affiliation Address: 123 S Main St
Affiliation City: Manteca
Affiliation State: CA
Affiliation Country: United States
Affiliation Zip: 95336
Affiliation Phone: (209) 300-4530,

Affiliation Type Desc: Parent Corporation
Entity Name: Los Amigos Tire & Wheel
Entity Title: Not reported
Affiliation Address: Not reported
Affiliation City: Not reported
Affiliation State: Not reported
Affiliation Country: Not reported
Affiliation Zip: Not reported
Affiliation Phone: ,

Affiliation Type Desc: Facility Mailing Address
Entity Name: Mailing Address
Entity Title: Not reported
Affiliation Address: 123 S Main St
Affiliation City: Manteca
Affiliation State: CA
Affiliation Country: Not reported
Affiliation Zip: 95336
Affiliation Phone: ,

Affiliation Type Desc: Operator
Entity Name: isabel chavez
Entity Title: Not reported
Affiliation Address: Not reported
Affiliation City: Not reported
Affiliation State: Not reported
Affiliation Country: Not reported
Affiliation Zip: Not reported
Affiliation Phone: (209) 603-4858,

Affiliation Type Desc: CUPA District
Entity Name: San Joaquin Cnty Env Health
Entity Title: Not reported

NORTHERN TIRE & WHEEL (Continued) **S101593118**

Affiliation Address:	1868 East Hazelton Avenue
Affiliation City:	Stockton
Affiliation State:	CA
Affiliation Country:	Not reported
Affiliation Zip:	95205-6232
Affiliation Phone:	(209) 468-3420,
Affiliation Type Desc:	Environmental Contact
Entity Name:	Francisco Chavez
Entity Title:	Not reported
Affiliation Address:	123 S Main St
Affiliation City:	Manteca
Affiliation State:	CA
Affiliation Country:	Not reported
Affiliation Zip:	95336
Affiliation Phone:	,
Affiliation Type Desc:	Identification Signer
Entity Name:	Isabel Chavez
Entity Title:	Not reported
Affiliation Address:	Not reported
Affiliation City:	Not reported
Affiliation State:	Not reported
Affiliation Country:	Not reported
Affiliation Zip:	Not reported
Affiliation Phone:	,

HWTS:

Name:	NORTHERN TIRE & WHEEL
Address:	123 S MAIN ST
Address 2:	Not reported
City,State,Zip:	MANTECA, CA 95336
EPA ID:	CAL000019717
Inactive Date:	06/01/1996
Create Date:	11/14/1989
Last Act Date:	Not reported
Mailing Name:	Not reported
Mailing Address:	123 S MAIN ST
Mailing Address 2:	Not reported
Mailing City,State,Zip:	MANTECA, CA 953360000
Owner Name:	NORTHERN TIRE
Owner Address:	123 S MAIN ST
Owner Address 2:	Not reported
Owner City,State,Zip:	MANTECA, CA 953360000
Contact Name:	CANX VQ96 CYNDEE POWELL_____AH
Contact Address:	123 S MAIN ST
Contact Address 2:	Not reported
City,State,Zip:	MANTECA, CA 953360000
Facility Status:	Inactive
Facility Type:	PERMANENT
Category:	STATE
Latitude:	37.793719
Longitude:	-121.213682

T172 **DONS MOBILE GLASS** **UST** **U004260442**
WNW **151 S MAIN ST** **N/A**
1/8-1/4 **MANTECA, CA 95336**
0.218 mi.
1152 ft. **Site 4 of 6 in cluster T**

Relative: UST SAN JOAQUIN:
Lower

Actual: Name: DONS MOBILE GLASS
37 ft. Address: 151 S MAIN ST
City,State,Zip: MANTECA, CA 95336-5719
Region: SJ
Facility Id: FA0005075
Mail Address: 151 S MAIN ST
Mail Address 2: Not reported
Mail Care of: STEVE MORT
Mail City,St,Zip: MANTECA, CA 95336-5719

Tank Rec ID: Not reported
Tank Number: 1
Tank Status: 02 - Inactive, non-billable
Tank Capacity: 550
Product Type Desc: 09 - OTHER PETROLEUM
Program Element: 2380
Decode for Program Element: 2380 - ADDITIONAL EXISTING UST - obsolete
Chemical Form: (none)
CAS#: Not reported
CERS ID: Not reported
Cross Ref Tank ID: Not reported
LEA ID: 9
Common Name: Not reported
Date Installed: Not reported
Date of Closure: Not reported
Latitude: Not reported
Longitude: Not reported

Tank Rec ID: Not reported
Tank Number: 2
Tank Status: 02 - Inactive, non-billable
Tank Capacity: 250
Product Type Desc: 09 - OTHER PETROLEUM
Program Element: 2380
Decode for Program Element: 2380 - ADDITIONAL EXISTING UST - obsolete
Chemical Form: (none)
CAS#: Not reported
CERS ID: Not reported
Cross Ref Tank ID: Not reported
LEA ID: 9
Common Name: Not reported
Date Installed: 1/1/1986
Date of Closure: Not reported
Latitude: Not reported
Longitude: Not reported

T173 **DIAMOND LUMBER INC.** **SWEEPS UST** **S101630497**
WNW **151 S MAIN ST** **HIST UST** **N/A**
1/8-1/4 **MANTECA, CA 95336** **CA FID UST**
0.218 mi.
1152 ft. **Site 5 of 6 in cluster T**

Relative:
Lower

Actual:
37 ft.

SWEEPS UST:

Name:	DIAMOND LUMBER INC.
Address:	151 S MAIN ST
City:	MANTECA
Status:	Not reported
Comp Number:	2483
Number:	Not reported
Board Of Equalization:	Not reported
Referral Date:	Not reported
Action Date:	Not reported
Created Date:	Not reported
Owner Tank Id:	Not reported
SWRCB Tank Id:	39-000-002483-000001
Tank Status:	Not reported
Capacity:	500
Active Date:	Not reported
Tank Use:	M.V. FUEL
STG:	PRODUCT
Content:	LEADED
Number Of Tanks:	1

HIST UST:

Name:	DIAMOND LUMBER INC
Address:	151 SO MAIN ST
City,State,Zip:	MANTECA, CA 95336
File Number:	0002FB59
URL:	http://geotracker.waterboards.ca.gov/ustpdfs/pdf/0002FB59.pdf
Region:	Not reported
Facility ID:	Not reported
Facility Type:	Not reported
Other Type:	Not reported
Contact Name:	Not reported
Telephone:	Not reported
Owner Name:	Not reported
Owner Address:	Not reported
Owner City,St,Zip:	Not reported
Total Tanks:	Not reported
Tank Num:	Not reported
Container Num:	Not reported
Year Installed:	Not reported
Tank Capacity:	Not reported
Tank Used for:	Not reported
Type of Fuel:	Not reported
Container Construction Thickness:	Not reported
Leak Detection:	Not reported

Click here for Geo Tracker PDF:

CA FID UST:

Facility ID:	39000439
Regulated By:	UTNKI

DIAMOND LUMBER INC. (Continued) **S101630497**

Regulated ID:	Not reported
Cortese Code:	Not reported
SIC Code:	Not reported
Facility Phone:	2098233136
Mail To:	Not reported
Mailing Address:	151 S MAIN ST
Mailing Address 2:	Not reported
Mailing City,St,Zip:	MANTECA 95336
Contact:	Not reported
Contact Phone:	Not reported
DUNs Number:	Not reported
NPDES Number:	Not reported
EPA ID:	Not reported
Comments:	Not reported
Status:	Inactive

T174 **DIAMOND LUMBER, INC.** **HIST UST** **U001606180**
WNW **151 S MAIN ST** **N/A**
1/8-1/4 **MANTECA, CA 95336**
0.218 mi.
1152 ft. **Site 6 of 6 in cluster T**

Relative: HIST UST:
Lower

Name:	DIAMOND LUMBER, INC.
Address:	151 S MAIN ST
City,State,Zip:	MANTECA, CA 95336
File Number:	Not reported
URL:	Not reported
Region:	STATE
Facility ID:	00000017741
Facility Type:	Other
Other Type:	LUMBER YARD
Contact Name:	DON WINFREE, MANAGER
Telephone:	2098233161
Owner Name:	DIAMOND LUMBER, INC.
Owner Address:	P.O. BOX 15377
Owner City,St,Zip:	SACRAMENTO, CA 95851
Total Tanks:	0001
Tank Num:	001
Container Num:	#1
Year Installed:	1960
Tank Capacity:	00000550
Tank Used for:	PRODUCT
Type of Fuel:	REGULAR
Container Construction Thickness:	Not reported
Leak Detection:	None

Actual:
37 ft.

Z175 **TEXACO SERVICE STATION** **UST** **U004260664**
NE **941 E YOSEMITE AVE** **N/A**
1/8-1/4 **MANTECA, CA 95336**
0.227 mi.
1200 ft. **Site 3 of 6 in cluster Z**

Relative:
Higher

Actual:
41 ft.

UST SAN JOAQUIN:

Name:	TEXACO SERVICE STATION
Address:	941 E YOSEMITE AVE
City,State,Zip:	MANTECA, CA 95336
Region:	SJ
Facility Id:	FA0005531
Mail Address:	1235 SLAYTON
Mail Address 2:	Not reported
Mail Care of:	BROPHY, GARY
Mail City,St,Zip:	MANTECA, CA 95336
Tank Rec ID:	Not reported
Tank Number:	1
Tank Status:	02 - Inactive, non-billable
Tank Capacity:	1000
Product Type Desc:	1a - REGULAR UNLEADED
Program Element:	2380
Decode for Program Element:	2380 - ADDITIONAL EXISTING UST - obsolete
Chemical Form:	(none)
CAS#:	Not reported
CERS ID:	Not reported
Cross Ref Tank ID:	Not reported
LEA ID:	9
Common Name:	Not reported
Date Installed:	Not reported
Date of Closure:	Not reported
Latitude:	Not reported
Longitude:	Not reported
Tank Rec ID:	Not reported
Tank Number:	2
Tank Status:	02 - Inactive, non-billable
Tank Capacity:	1000
Product Type Desc:	1a - REGULAR UNLEADED
Program Element:	2380
Decode for Program Element:	2380 - ADDITIONAL EXISTING UST - obsolete
Chemical Form:	(none)
CAS#:	Not reported
CERS ID:	Not reported
Cross Ref Tank ID:	Not reported
LEA ID:	9
Common Name:	Not reported
Date Installed:	Not reported
Date of Closure:	Not reported
Latitude:	Not reported
Longitude:	Not reported
Tank Rec ID:	Not reported
Tank Number:	3
Tank Status:	02 - Inactive, non-billable
Tank Capacity:	1000

TEXACO SERVICE STATION (Continued) **U004260664**

Product Type Desc: 1a - REGULAR UNLEADED
Program Element: 2380
Decode for Program Element: 2380 - ADDITIONAL EXISTING UST - obsolete
Chemical Form: (none)
CAS#: Not reported
CERS ID: Not reported
Cross Ref Tank ID: Not reported
LEA ID: 9
Common Name: Not reported
Date Installed: Not reported
Date of Closure: Not reported
Latitude: Not reported
Longitude: Not reported

Tank Rec ID: Not reported
Tank Number: 4
Tank Status: 02 - Inactive, non-billable
Tank Capacity: 1000
Product Type Desc: 1a - REGULAR UNLEADED
Program Element: 2380
Decode for Program Element: 2380 - ADDITIONAL EXISTING UST - obsolete
Chemical Form: (none)
CAS#: Not reported
CERS ID: Not reported
Cross Ref Tank ID: Not reported
LEA ID: 9
Common Name: Not reported
Date Installed: Not reported
Date of Closure: Not reported
Latitude: Not reported
Longitude: Not reported

Tank Rec ID: Not reported
Tank Number: 5
Tank Status: 02 - Inactive, non-billable
Tank Capacity: 300
Product Type Desc: 09 - OTHER PETROLEUM
Program Element: 2380
Decode for Program Element: 2380 - ADDITIONAL EXISTING UST - obsolete
Chemical Form: (none)
CAS#: Not reported
CERS ID: Not reported
Cross Ref Tank ID: Not reported
LEA ID: 9
Common Name: Not reported
Date Installed: Not reported
Date of Closure: Not reported
Latitude: Not reported
Longitude: Not reported

Z176 **BROPHY TEXACO (FORMER)** **LUST** **S104403367**
NE **941 YOSEMITE** **Cortese** **N/A**
1/8-1/4 **MANTECA, CA 95336** **HIST CORTESE**
0.227 mi. **CERS**
1200 ft. **Site 4 of 6 in cluster Z**

Relative:
Higher

Actual:
41 ft.

LUST:

Name:	BROPHY TEXACO (FORMER)
Address:	941 YOSEMITE AVE E
City,State,Zip:	MANTECA, CA 95336
Lead Agency:	SAN JOAQUIN COUNTY
Case Type:	LUST Cleanup Site
Geo Track:	http://geotracker.waterboards.ca.gov/profile_report.asp?global_id=T0607700122
Global Id:	T0607700122
Latitude:	37.7974626
Longitude:	-121.2040495
Status:	Completed - Case Closed
Status Date:	11/27/1996
Case Worker:	Not reported
RB Case Number:	390173
Local Agency:	Not reported
File Location:	Not reported
Local Case Number:	1461
Potential Media Affect:	Aquifer used for drinking water supply
Potential Contaminants of Concern:	Gasoline
Site History:	Not reported

LUST:

Global Id:	T0607700122
Contact Type:	Regional Board Caseworker
Contact Name:	Alan Buehler
Organization Name:	CENTRAL VALLEY RWQCB (REGION 5S)
Address:	11020 SUN CENTER DRIVE #200
City:	RANCHO CORDOVA
Email:	alan.buehler@waterboards.ca.gov
Phone Number:	Not reported

LUST:

Global Id:	T0607700122
Action Type:	Other
Date:	03/16/1988
Action:	Leak Reported
Global Id:	T0607700122
Action Type:	Other
Date:	03/16/1988
Action:	Leak Discovery

LUST:

Global Id:	T0607700122
Status:	Open - Case Begin Date
Status Date:	03/16/1988
Global Id:	T0607700122
Status:	Open - Remediation
Status Date:	03/16/1988
Global Id:	T0607700122
Status:	Completed - Case Closed

BROPHY TEXACO (FORMER) (Continued) **S104403367**

Status Date: 11/27/1996

LUST REG 5:
Name: BROPHY TEXACO (FORMER)
Address: 941 YOSEMITE AVE E
City: MANTECA
Region: 5
Status: Case Closed
Case Number: 390173
Case Type: Drinking Water Aquifer affected
Substance: UNLEAD GASOLINE
Staff Initials: JLB
Lead Agency: Local
Program: LUST
MTBE Code: N/A

CORTESE:
Name: BROPHY TEXACO (FORMER)
Address: 941 YOSEMITE AVE E
City,State,Zip: MANTECA, CA 95336
Region: CORTESE
Envirostor Id: Not reported
Global ID: T0607700122
Site/Facility Type: LUST CLEANUP SITE
Cleanup Status: COMPLETED - CASE CLOSED
Status Date: Not reported
Site Code: Not reported
Latitude: Not reported
Longitude: Not reported
Owner: Not reported
Enf Type: Not reported
Swat R: Not reported
Flag: active
Order No: Not reported
Waste Discharge System No: Not reported
Effective Date: Not reported
Region 2: Not reported
WID Id: Not reported
Solid Waste Id No: Not reported
Waste Management Uit Name: Not reported
File Name: Active Open

HIST CORTESE:
edr_fname: BROPHY TEXACO (FORMER)
edr_fadd1: 941 YOSEMITE
City,State,Zip: MANTECA, CA 95336
Region: CORTESE
Facility County Code: 39
Reg By: LTNKA
Reg Id: 390173

CERS:
Name: BROPHY TEXACO (FORMER)
Address: 941 YOSEMITE AVE E

BROPHY TEXACO (FORMER) (Continued) **S104403367**

City,State,Zip: MANTECA, CA 95336
Site ID: 208967
CERS ID: T0607700122
CERS Description: Leaking Underground Storage Tank Cleanup Site

Affiliation:
Affiliation Type Desc: Regional Board Caseworker
Entity Name: Alan Buehler - CENTRAL VALLEY RWQCB (REGION 5S)
Entity Title: Not reported
Affiliation Address: 11020 SUN CENTER DRIVE #200
Affiliation City: RANCHO CORDOVA
Affiliation State: CA
Affiliation Country: Not reported
Affiliation Zip: Not reported
Affiliation Phone: ,

Z177 **HARDENS TEXACO** **HIST UST** **U001606209**
NE **941 E YOSEMITE AVE** **N/A**
1/8-1/4 **MANTECA, CA 95336**
0.227 mi.
1200 ft. **Site 5 of 6 in cluster Z**

Relative: **Higher**
Actual: **41 ft.**

HIST UST:
Name: HARDENS TEXACO
Address: 941 E YOSEMITE AVE
City,State,Zip: MANTECA, CA 95336
File Number: 0002FCF4
URL: http://geotracker.waterboards.ca.gov/ustpdfs/pdf/0002FCF4.pdf
Region: STATE
Facility ID: 00000064217
Facility Type: Gas Station
Other Type: Not reported
Contact Name: DONALD H. HATNDON
Telephone: 2098235202
Owner Name: HARNDEN
Owner Address: 941 E. YOSEMITE AVE.
Owner City,St,Zip: MANTECA, CA 95336
Total Tanks: 0005

Tank Num: 001
Container Num: 1
Year Installed: Not reported
Tank Capacity: 00001000
Tank Used for: PRODUCT
Type of Fuel: UNLEADED
Container Construction Thickness: Not reported
Leak Detection: Stock Inventor

Tank Num: 002
Container Num: 2
Year Installed: Not reported
Tank Capacity: 00001000
Tank Used for: PRODUCT
Type of Fuel: UNLEADED
Container Construction Thickness: Not reported
Leak Detection: Stock Inventor

HARDENS TEXACO (Continued) **U001606209**

Tank Num:	003
Container Num:	3
Year Installed:	Not reported
Tank Capacity:	00001000
Tank Used for:	PRODUCT
Type of Fuel:	REGULAR
Container Construction Thickness:	Not reported
Leak Detection:	Stock Inventor

Tank Num:	004
Container Num:	4
Year Installed:	Not reported
Tank Capacity:	00001000
Tank Used for:	PRODUCT
Type of Fuel:	PREMIUM
Container Construction Thickness:	Not reported
Leak Detection:	Stock Inventor

Tank Num:	005
Container Num:	5
Year Installed:	Not reported
Tank Capacity:	00000300
Tank Used for:	WASTE
Type of Fuel:	WASTE OIL
Container Construction Thickness:	Not reported
Leak Detection:	Stock Inventor

Click here for Geo Tracker PDF:

Z178 **TEXACO SERVICE STATION** **SWEEPS UST** **S101592651**
NE **941 E YOSEMITE** **CA FID UST** **N/A**
1/8-1/4 **MANTECA, CA 95336**
0.227 mi.
1200 ft. **Site 6 of 6 in cluster Z**

Relative: **Higher**
Actual: **41 ft.**

SWEEPS UST:

Name:	TEXACO SERVICE STATION
Address:	941 E YOSEMITE
City:	MANTECA
Status:	Not reported
Comp Number:	1461
Number:	Not reported
Board Of Equalization:	Not reported
Referral Date:	Not reported
Action Date:	Not reported
Created Date:	Not reported
Owner Tank Id:	Not reported
SWRCB Tank Id:	39-000-001461-000001
Tank Status:	Not reported
Capacity:	1000
Active Date:	Not reported
Tank Use:	M.V. FUEL
STG:	PRODUCT
Content:	REG UNLEADED
Number Of Tanks:	5

Name:	TEXACO SERVICE STATION
Address:	941 E YOSEMITE

TEXACO SERVICE STATION (Continued) **S101592651**

City:	MANTECA
Status:	Not reported
Comp Number:	1461
Number:	Not reported
Board Of Equalization:	Not reported
Referral Date:	Not reported
Action Date:	Not reported
Created Date:	Not reported
Owner Tank Id:	Not reported
SWRCB Tank Id:	39-000-001461-000002
Tank Status:	Not reported
Capacity:	1000
Active Date:	Not reported
Tank Use:	M.V. FUEL
STG:	PRODUCT
Content:	REG UNLEADED
Number Of Tanks:	Not reported

Name:	TEXACO SERVICE STATION
Address:	941 E YOSEMITE
City:	MANTECA
Status:	Not reported
Comp Number:	1461
Number:	Not reported
Board Of Equalization:	Not reported
Referral Date:	Not reported
Action Date:	Not reported
Created Date:	Not reported
Owner Tank Id:	Not reported
SWRCB Tank Id:	39-000-001461-000003
Tank Status:	Not reported
Capacity:	1000
Active Date:	Not reported
Tank Use:	M.V. FUEL
STG:	PRODUCT
Content:	LEADED
Number Of Tanks:	Not reported

Name:	TEXACO SERVICE STATION
Address:	941 E YOSEMITE
City:	MANTECA
Status:	Not reported
Comp Number:	1461
Number:	Not reported
Board Of Equalization:	Not reported
Referral Date:	Not reported
Action Date:	Not reported
Created Date:	Not reported
Owner Tank Id:	Not reported
SWRCB Tank Id:	39-000-001461-000004
Tank Status:	Not reported
Capacity:	1000
Active Date:	Not reported
Tank Use:	M.V. FUEL
STG:	PRODUCT
Content:	LEADED
Number Of Tanks:	Not reported

TEXACO SERVICE STATION (Continued) **S101592651**

Name:	TEXACO SERVICE STATION
Address:	941 E YOSEMITE
City:	MANTECA
Status:	Not reported
Comp Number:	1461
Number:	Not reported
Board Of Equalization:	Not reported
Referral Date:	Not reported
Action Date:	Not reported
Created Date:	Not reported
Owner Tank Id:	Not reported
SWRCB Tank Id:	39-000-001461-000005
Tank Status:	Not reported
Capacity:	300
Active Date:	Not reported
Tank Use:	OIL
STG:	WASTE
Content:	WASTE OIL
Number Of Tanks:	Not reported

CA FID UST:

Facility ID:	39000081
Regulated By:	UTNKI
Regulated ID:	Not reported
Cortese Code:	Not reported
SIC Code:	Not reported
Facility Phone:	2098239995
Mail To:	Not reported
Mailing Address:	1235 SLAYTON DR
Mailing Address 2:	Not reported
Mailing City,St,Zip:	MANTECA 95336
Contact:	Not reported
Contact Phone:	Not reported
DUNs Number:	Not reported
NPDES Number:	Not reported
EPA ID:	Not reported
Comments:	Not reported
Status:	Inactive

179
NNW
1/8-1/4
0.238 mi.
1256 ft.

LOWE CHIROPRACTIC **RCRA NonGen / NLR** **1024823477**
243 N SHERMAN AVE **CAL000344305**
MANTECA, CA 95336

Relative:
Lower

Actual:
37 ft.

RCRA Listings:

Date Form Received by Agency:		20090626
Handler Name:	LOWE CHIROPRACTIC	
Handler Address:		243 N SHERMAN AVE
Handler City,State,Zip:		MANTECA, CA 95336-4716
EPA ID:		CAL000344305
Contact Name:		GARY S LOWE
Contact Address:		243 N SHERMAN AVE
Contact City,State,Zip:		MANTECA, CA 95336
Contact Telephone:		209-239-1999
Contact Fax:		209-239-3077
Contact Email:		LOWECHIRO@COMCAST.NET

LOWE CHIROPRACTIC (Continued) **1024823477**

Contact Title:		Not reported
EPA Region:		09
Land Type:		Not reported
Federal Waste Generator Description:		Not a generator, verified
Non-Notifier:		Not reported
Biennial Report Cycle:		Not reported
Accessibility:		Not reported
Active Site Indicator:		Handler Activities
State District Owner:		Not reported
State District:		Not reported
Mailing Address:		243 N SHERMAN AVE
Mailing City,State,Zip:		MANTECA, CA 95336-4716
Owner Name:	GARY S LOWE DC A CHIROPRACTIC CORP	
Owner Type:		Other
Operator Name:	GARY S LOWE	
Operator Type:		Other
Short-Term Generator Activity:		No
Importer Activity:		No
Mixed Waste Generator:		No
Transporter Activity:		No
Transfer Facility Activity:		No
Recycler Activity with Storage:		No
Small Quantity On-Site Burner Exemption:		No
Smelting Melting and Refining Furnace Exemption:		No
Underground Injection Control:		No
Off-Site Waste Receipt:		No
Universal Waste Indicator:		Yes
Universal Waste Destination Facility:		Yes
Federal Universal Waste:		No
Active Site Fed-Reg Treatment Storage and Disposal Facility:		Not reported
Active Site Converter Treatment storage and Disposal Facility:		Not reported
Active Site State-Reg Treatment Storage and Disposal Facility:		Not reported
Active Site State-Reg Handler:		---
Federal Facility Indicator:		Not reported
Hazardous Secondary Material Indicator:		N
Sub-Part K Indicator:		Not reported
Commercial TSD Indicator:		No
Treatment Storage and Disposal Type:		Not reported
2018 GPRA Permit Baseline:		Not on the Baseline
2018 GPRA Renewals Baseline:		Not on the Baseline
Permit Renewals Workload Universe:		Not reported
Permit Workload Universe:		Not reported
Permit Progress Universe:		Not reported
Post-Closure Workload Universe:		Not reported
Closure Workload Universe:		Not reported
202 GPRA Corrective Action Baseline:		No
Corrective Action Workload Universe:		No
Subject to Corrective Action Universe:		No
Non-TSDFs Where RCRA CA has Been Imposed Universe:		No
TSDFs Potentially Subject to CA Under 3004 (u)/(v) Universe:		No
TSDFs Only Subject to CA under Discretionary Auth Universe:		No
Corrective Action Priority Ranking:		No NCAPS ranking
Environmental Control Indicator:		No
Institutional Control Indicator:		No
Human Exposure Controls Indicator:		N/A
Groundwater Controls Indicator:		N/A
Operating TSDF Universe:		Not reported

LOWE CHIROPRACTIC (Continued) **1024823477**

Full Enforcement Universe:	Not reported
Significant Non-Complier Universe:	No
Unaddressed Significant Non-Complier Universe:	No
Addressed Significant Non-Complier Universe:	No
Significant Non-Complier With a Compliance Schedule Universe:	No
Financial Assurance Required:	Not reported
Handler Date of Last Change:	20180905
Recognized Trader-Importer:	No
Recognized Trader-Exporter:	No
Importer of Spent Lead Acid Batteries:	No
Exporter of Spent Lead Acid Batteries:	No
Recycler Activity Without Storage:	No
Manifest Broker:	No
Sub-Part P Indicator:	No

Handler - Owner Operator:

Owner/Operator Indicator:	Owner
Owner/Operator Name:	GARY S LOWE DC A CHIROPRACTIC CORP
Legal Status:	Other
Date Became Current:	Not reported
Date Ended Current:	Not reported
Owner/Operator Address:	243 N SHERMAN AVE
Owner/Operator City,State,Zip:	MANTECA, CA 95336-4716
Owner/Operator Telephone:	209-239-1999
Owner/Operator Telephone Ext:	Not reported
Owner/Operator Fax:	Not reported
Owner/Operator Email:	Not reported

Owner/Operator Indicator:	Operator
Owner/Operator Name:	GARY S LOWE
Legal Status:	Other
Date Became Current:	Not reported
Date Ended Current:	Not reported
Owner/Operator Address:	243 N SHERMAN AVE
Owner/Operator City,State,Zip:	MANTECA, CA 95336
Owner/Operator Telephone:	209-239-1999
Owner/Operator Telephone Ext:	Not reported
Owner/Operator Fax:	Not reported
Owner/Operator Email:	Not reported

Historic Generators:

Receive Date:	20090626
Handler Name:	LOWE CHIROPRACTIC
Federal Waste Generator Description:	Not a generator, verified
State District Owner:	Not reported
Large Quantity Handler of Universal Waste:	No
Recognized Trader Importer:	No
Recognized Trader Exporter:	No
Spent Lead Acid Battery Importer:	No
Spent Lead Acid Battery Exporter:	No
Current Record:	Yes
Non Storage Recycler Activity:	Not reported
Electronic Manifest Broker:	Not reported

LOWE CHIROPRACTIC (Continued) **1024823477**

List of NAICS Codes and Descriptions:
NAICS Code: 62131
NAICS Description: OFFICES OF CHIROPRACTORS

Facility Has Received Notices of Violations:
Violations: No Violations Found

Evaluation Action Summary:
Evaluations: No Evaluations Found

AA180 **GARIBAYS CLEANERS** **RCRA NonGen / NLR** **1025867392**
NW **200 N MAIN ST** **CAL000310616**
1/8-1/4 **MANTECA, CA 95336**
0.241 mi.
1275 ft. **Site 1 of 2 in cluster AA**

Relative: **Lower**
Actual: **37 ft.**

RCRA Listings:

Date Form Received by Agency:		20060817
Handler Name:	GARIBAYS CLEANERS	
Handler Address:		200 N MAIN ST
Handler City,State,Zip:		MANTECA, CA 95336-9629
EPA ID:		CAL000310616
Contact Name:		ANGELINA BARRAGAN
Contact Address:		1028 PROMONTORY TERRACE
Contact City,State,Zip:		SAN RAMON, CA 94583
Contact Telephone:		209-678-6718
Contact Fax:		209-239-9880
Contact Email:		ANGELINABARRAGAN@YAHOO.COM
Contact Title:		Not reported
EPA Region:		09
Land Type:		Not reported
Federal Waste Generator Description:		Not a generator, verified
Non-Notifier:		Not reported
Biennial Report Cycle:		Not reported
Accessibility:		Not reported
Active Site Indicator:		Not reported
State District Owner:		Not reported
State District:		Not reported
Mailing Address:		200 N MAIN ST
Mailing City,State,Zip:		MANTECA, CA 95336-0000
Owner Name:	ALICIA GARIBAY & EVA CONTREAS	
Owner Type:		Other
Operator Name:	ANGELINA BARRAGAN	
Operator Type:		Other
Short-Term Generator Activity:		No
Importer Activity:		No
Mixed Waste Generator:		No
Transporter Activity:		No
Transfer Facility Activity:		No
Recycler Activity with Storage:		No
Small Quantity On-Site Burner Exemption:		No
Smelting Melting and Refining Furnace Exemption:		No
Underground Injection Control:		No
Off-Site Waste Receipt:		No
Universal Waste Indicator:		No

GARIBAYS CLEANERS (Continued) **1025867392**

Universal Waste Destination Facility:	No
Federal Universal Waste:	No
Active Site Fed-Reg Treatment Storage and Disposal Facility:	Not reported
Active Site Converter Treatment storage and Disposal Facility:	Not reported
Active Site State-Reg Treatment Storage and Disposal Facility:	Not reported
Active Site State-Reg Handler:	---
Federal Facility Indicator:	Not reported
Hazardous Secondary Material Indicator:	N
Sub-Part K Indicator:	Not reported
Commercial TSD Indicator:	No
Treatment Storage and Disposal Type:	Not reported
2018 GPRA Permit Baseline:	Not on the Baseline
2018 GPRA Renewals Baseline:	Not on the Baseline
Permit Renewals Workload Universe:	Not reported
Permit Workload Universe:	Not reported
Permit Progress Universe:	Not reported
Post-Closure Workload Universe:	Not reported
Closure Workload Universe:	Not reported
202 GPRA Corrective Action Baseline:	No
Corrective Action Workload Universe:	No
Subject to Corrective Action Universe:	No
Non-TSDFs Where RCRA CA has Been Imposed Universe:	No
TSDFs Potentially Subject to CA Under 3004 (u)/(v) Universe:	No
TSDFs Only Subject to CA under Discretionary Auth Universe:	No
Corrective Action Priority Ranking:	No NCAPS ranking
Environmental Control Indicator:	No
Institutional Control Indicator:	No
Human Exposure Controls Indicator:	N/A
Groundwater Controls Indicator:	N/A
Operating TSDF Universe:	Not reported
Full Enforcement Universe:	Not reported
Significant Non-Complier Universe:	No
Unaddressed Significant Non-Complier Universe:	No
Addressed Significant Non-Complier Universe:	No
Significant Non-Complier With a Compliance Schedule Universe:	No
Financial Assurance Required: Not reported	
Handler Date of Last Change:	20191011
Recognized Trader-Importer:	No
Recognized Trader-Exporter:	No
Importer of Spent Lead Acid Batteries:	No
Exporter of Spent Lead Acid Batteries:	No
Recycler Activity Without Storage:	No
Manifest Broker:	No
Sub-Part P Indicator:	No

Handler - Owner Operator:

Owner/Operator Indicator:	Operator
Owner/Operator Name: ANGELINA BARRAGAN	
Legal Status:	Other
Date Became Current:	Not reported
Date Ended Current:	Not reported
Owner/Operator Address:	1028 PROMONTORY TERRACE
Owner/Operator City,State,Zip:	SAN RAMON, CA 94583
Owner/Operator Telephone:	209-678-6718
Owner/Operator Telephone Ext:	Not reported
Owner/Operator Fax:	Not reported

GARIBAYS CLEANERS (Continued) **1025867392**

Owner/Operator Email: Not reported

Owner/Operator Indicator: Owner
Owner/Operator Name: ALICIA GARIBAY & EVA CONTREAS
Legal Status: Other
Date Became Current: Not reported
Date Ended Current: Not reported
Owner/Operator Address: 2084 UNIVERSAL DR
Owner/Operator City,State,Zip: STOCKTON, CA 95206-6379
Owner/Operator Telephone: 209-482-0603
Owner/Operator Telephone Ext: Not reported
Owner/Operator Fax: Not reported
Owner/Operator Email: Not reported

Historic Generators:
Receive Date: 20060817
Handler Name: GARIBAYS CLEANERS
Federal Waste Generator Description: Not a generator, verified
State District Owner: Not reported
Large Quantity Handler of Universal Waste: No
Recognized Trader Importer: Not reported
Recognized Trader Exporter: Not reported
Spent Lead Acid Battery Importer: Not reported
Spent Lead Acid Battery Exporter: Not reported
Current Record: Yes
Non Storage Recycler Activity: Not reported
Electronic Manifest Broker: Not reported

List of NAICS Codes and Descriptions:
NAICS Code: 81232
NAICS Description: DRYCLEANING AND LAUNDRY SERVICES (EXCEPT COIN-OPERATED)

Facility Has Received Notices of Violations:
Violations: No Violations Found

Evaluation Action Summary:
Evaluations: No Evaluations Found

AA181 **GARIBAYS CLEANERS** **DRYCLEANERS** **S108540868**
NW **200 N MAIN ST** **N/A**
1/8-1/4 **MANTECA, CA 95336**
0.241 mi.
1275 ft. **Site 2 of 2 in cluster AA**

Relative: **Lower**
Actual: **37 ft.**

DRYCLEANERS:
Name: GARIBAYS CLEANERS
Address: 200 N MAIN ST
City,State,Zip: MANTECA, CA 953369629
EPA Id: CAL000310616
NAICS Code: 81232
NAICS Description: Drycleaning and Laundry Services (except Coin-Operated)
SIC Code: 7211
SIC Description: Power Laundries, Family and Commercial
Create Date: 08/17/2006
Facility Active: Yes

GARIBAYS CLEANERS (Continued) **S108540868**

Inactive Date:	Not reported
Facility Addr2:	Not reported
Owner Name:	ALICIA GARIBAY & EVA CONTREAS
Owner Address:	2084 UNIVERSAL DR
Owner Address 2:	Not reported
Owner Telephone:	2094820603
Contact Name:	ANGELINA BARRAGAN
Contact Address:	1028 PROMONTORY TERRACE
Contact Address 2:	Not reported
Contact Telephone:	2096786718
Contact Fax:	2092399880
Mailing Name:	EVA CONTRERAS & ALICIA GARIBAY
Mailing Address 1:	200 N MAIN ST
Mailing Address 2:	Not reported
Mailing City:	MANTECA
Mailing State:	CA
Mailing Zip:	953360000
Owner Fax:	2092399880
Region Code:	1
Latitude:	37.79913
Longitude:	-121.216537

AB182 **CENTRAL AUTO REPAIR** **RCRA NonGen / NLR** **1027470164**
SE **461 S POWERS AVE** **CAL000474629**
1/8-1/4 **MANTECA, CA 95336**
0.243 mi.
1284 ft. **Site 1 of 3 in cluster AB**

Relative: **Higher**

Actual: **39 ft.**

RCRA Listings:

Date Form Received by Agency:		20221115
Handler Name:	CENTRAL AUTO REPAIR	
Handler Address:		461 S POWERS AVE
Handler City,State,Zip:		MANTECA, CA 95336
EPA ID:		CAL000474629
Contact Name:		TUAN KE TRUONG
Contact Address:		461 S POWERS AVE
Contact City,State,Zip:		MANTECA, CA 95336
Contact Telephone:		209-825-3088
Contact Fax:		Not reported
Contact Email:		CENTRAL461@YAHOO.COM
Contact Title:		Not reported
EPA Region:		09
Land Type:		Not reported
Federal Waste Generator Description:		Not a generator, verified
Non-Notifier:		Not reported
Biennial Report Cycle:		Not reported
Accessibility:		Not reported
Active Site Indicator:		Not reported
State District Owner:		Not reported
State District:		Not reported
Mailing Address:		461 S POWERS AVE
Mailing City,State,Zip:		MANTECA, CA 95336
Owner Name:	TUAN KE TRUONG	
Owner Type:		Other
Operator Name:	TUAN KE TRUONG	
Operator Type:		Other
Short-Term Generator Activity:		No
Importer Activity:		No

CENTRAL AUTO REPAIR (Continued) **1027470164**

Mixed Waste Generator:	No
Transporter Activity:	No
Transfer Facility Activity:	No
Recycler Activity with Storage:	No
Small Quantity On-Site Burner Exemption:	No
Smelting Melting and Refining Furnace Exemption:	No
Underground Injection Control:	No
Off-Site Waste Receipt:	No
Universal Waste Indicator:	No
Universal Waste Destination Facility:	No
Federal Universal Waste:	No
Active Site Fed-Reg Treatment Storage and Disposal Facility:	Not reported
Active Site Converter Treatment storage and Disposal Facility:	Not reported
Active Site State-Reg Treatment Storage and Disposal Facility:	Not reported
Active Site State-Reg Handler:	---
Federal Facility Indicator:	Not reported
Hazardous Secondary Material Indicator:	N
Sub-Part K Indicator:	Not reported
Commercial TSD Indicator:	No
Treatment Storage and Disposal Type:	Not reported
2018 GPRA Permit Baseline:	Not on the Baseline
2018 GPRA Renewals Baseline:	Not on the Baseline
Permit Renewals Workload Universe:	Not reported
Permit Workload Universe:	Not reported
Permit Progress Universe:	Not reported
Post-Closure Workload Universe:	Not reported
Closure Workload Universe:	Not reported
202 GPRA Corrective Action Baseline:	No
Corrective Action Workload Universe:	No
Subject to Corrective Action Universe:	No
Non-TSDFs Where RCRA CA has Been Imposed Universe:	No
TSDFs Potentially Subject to CA Under 3004 (u)/(v) Universe:	No
TSDFs Only Subject to CA under Discretionary Auth Universe:	No
Corrective Action Priority Ranking:	No NCAPS ranking
Environmental Control Indicator:	No
Institutional Control Indicator:	No
Human Exposure Controls Indicator:	N/A
Groundwater Controls Indicator:	N/A
Operating TSDF Universe:	Not reported
Full Enforcement Universe:	Not reported
Significant Non-Complier Universe:	No
Unaddressed Significant Non-Complier Universe:	No
Addressed Significant Non-Complier Universe:	No
Significant Non-Complier With a Compliance Schedule Universe:	No
Financial Assurance Required: Not reported	
Handler Date of Last Change:	20221118
Recognized Trader-Importer:	No
Recognized Trader-Exporter:	No
Importer of Spent Lead Acid Batteries:	No
Exporter of Spent Lead Acid Batteries:	No
Recycler Activity Without Storage:	No
Manifest Broker:	No
Sub-Part P Indicator:	No

Handler - Owner Operator:
Owner/Operator Indicator: Operator

CENTRAL AUTO REPAIR (Continued) **1027470164**

Owner/Operator Name: TUAN KE TRUONG
Legal Status: Other
Date Became Current: Not reported
Date Ended Current: Not reported
Owner/Operator Address: 461 S POWERS AVE
Owner/Operator City,State,Zip: MANTECA, CA 95336
Owner/Operator Telephone: 209-825-3088
Owner/Operator Telephone Ext: Not reported
Owner/Operator Fax: Not reported
Owner/Operator Email: Not reported

Owner/Operator Indicator: Owner
Owner/Operator Name: TUAN KE TRUONG
Legal Status: Other
Date Became Current: Not reported
Date Ended Current: Not reported
Owner/Operator Address: 461 S POWERS AVE
Owner/Operator City,State,Zip: MANTECA, CA 95336
Owner/Operator Telephone: 209-825-3088
Owner/Operator Telephone Ext: Not reported
Owner/Operator Fax: Not reported
Owner/Operator Email: Not reported

Historic Generators:
Receive Date: 20221115
Handler Name: CENTRAL AUTO REPAIR
Federal Waste Generator Description: Not a generator, verified
State District Owner: Not reported
Large Quantity Handler of Universal Waste: No
Recognized Trader Importer: No
Recognized Trader Exporter: No
Spent Lead Acid Battery Importer: No
Spent Lead Acid Battery Exporter: No
Current Record: Yes
Non Storage Recycler Activity: No
Electronic Manifest Broker: No

List of NAICS Codes and Descriptions:
NAICS Code: 811111
NAICS Description: GENERAL AUTOMOTIVE REPAIR

Facility Has Received Notices of Violations:
Violations: No Violations Found

Evaluation Action Summary:
Evaluations: No Evaluations Found

AB183 **GERMAN CAR REPAIR** **SWEEPS UST** **S101593001**
SE **461 S POWERS** **CA FID UST** **N/A**
1/8-1/4 **MANTECA, CA 95336** **HWTS**
0.243 mi.
1284 ft. **Site 2 of 3 in cluster AB**

Relative:
Higher

Actual:
39 ft.

SWEEPS UST:

Name:	GERMAN CAR REPAIR
Address:	461 S POWERS
City:	MANTECA
Status:	Not reported
Comp Number:	2350
Number:	Not reported
Board Of Equalization:	Not reported
Referral Date:	Not reported
Action Date:	Not reported
Created Date:	Not reported
Owner Tank Id:	Not reported
SWRCB Tank Id:	39-000-002350-000001
Tank Status:	Not reported
Capacity:	500
Active Date:	Not reported
Tank Use:	OIL
STG:	WASTE
Content:	WASTE OIL
Number Of Tanks:	1

CA FID UST:

Facility ID:	39001226
Regulated By:	UTNKI
Regulated ID:	Not reported
Cortese Code:	Not reported
SIC Code:	Not reported
Facility Phone:	2098233853
Mail To:	Not reported
Mailing Address:	461 S POWERS
Mailing Address 2:	Not reported
Mailing City,St,Zip:	MANTECA 95336
Contact:	Not reported
Contact Phone:	Not reported
DUNs Number:	Not reported
NPDES Number:	Not reported
EPA ID:	Not reported
Comments:	Not reported
Status:	Inactive

HWTS:

Name:	GERMAN CAR REPAIR
Address:	461 S POWERS
Address 2:	Not reported
City,State,Zip:	MANTECA, CA 95336
EPA ID:	CAL000034481
Inactive Date:	06/30/1998
Create Date:	05/16/1990
Last Act Date:	Not reported
Mailing Name:	Not reported
Mailing Address:	461 S POWERS AVE
Mailing Address 2:	Not reported

GERMAN CAR REPAIR (Continued) **S101593001**

Mailing City,State,Zip:	MANTECA, CA 953365919
Owner Name:	GERMAN CAR REPAIR
Owner Address:	Not reported
Owner Address 2:	Not reported
Owner City,State,Zip:	Not reported
Contact Name:	Not reported
Contact Address:	INACT PER NONDELIVERABLE VQ98 NK
Contact Address 2:	Not reported
City,State,Zip:	Not reported
Facility Status:	Inactive
Facility Type:	PERMANENT
Category:	STATE
Latitude:	37.794213
Longitude:	-121.202353

AB184 **GERMAN CAR RENTAL** **UST** **U004260517**
SE **461 S POWERS AVE** **N/A**
1/8-1/4 **MANTECA, CA 95336**
0.243 mi.
1284 ft. **Site 3 of 3 in cluster AB**

Relative: **Higher**

Actual: **39 ft.**

UST SAN JOAQUIN:

Name:	GERMAN CAR RENTAL
Address:	461 S POWERS AVE
City,State,Zip:	MANTECA, CA 95336
Region:	SJ
Facility Id:	FA0005207
Mail Address:	461 S POWERS
Mail Address 2:	Not reported
Mail Care of:	GERMAN CAR RENTAL
Mail City,St,Zip:	MANTECA, CA 95336
Tank Rec ID:	Not reported
Tank Number:	1
Tank Status:	02 - Inactive, non-billable
Tank Capacity:	500
Product Type Desc:	09 - OTHER PETROLEUM
Program Element:	2380
Decode for Program Element:	2380 - ADDITIONAL EXISTING UST - obsolete
Chemical Form:	(none)
CAS#:	Not reported
CERS ID:	Not reported
Cross Ref Tank ID:	Not reported
LEA ID:	9
Common Name:	Not reported
Date Installed:	Not reported
Date of Closure:	Not reported
Latitude:	Not reported
Longitude:	Not reported

AC185 **AUTOZONE #3335** **CERS HAZ WASTE** **S113110714**
WNW **147 S MAIN ST** **HAZNET** **N/A**
1/8-1/4 **MANTECA, CA 95336** **CERS**
0.243 mi. **HWTS**
1284 ft. **Site 1 of 2 in cluster AC**

Relative:
Lower

Actual:
37 ft.

CERS HAZ WASTE:
Name: AUTOZONE #3335
Address: 147 S MAIN ST
City,State,Zip: MANTECA, CA 95336
Site ID: 386907
CERS ID: 10140033
CERS Description: Hazardous Waste Generator

HAZNET:
Name: AUTOZONE #3335
Address: 147 S MAIN ST
Address 2: Not reported
City,State,Zip: MANTECA, CA 953360000
Contact: BRYAN BLAIR
Telephone: 9014957217
Mailing Name: Not reported
Mailing Address: DEPT 8190 123 SOUTH FRONT STREET

Year: 2021
Gepaid: CAL000219709
TSD EPA ID: AZR000521146
CA Waste Code: 352 - Other organic solids
Disposal Method: H141 - Storage, Bulking, And/Or Transfer Off Site--No Treatment/Reovery (H010-H129) Or (H131-H135)
Tons: 0.38

Year: 2021
Gepaid: CAL000219709
TSD EPA ID: CAD059494310
CA Waste Code: 223 - Unspecified oil-containing waste
Disposal Method: H141 - Storage, Bulking, And/Or Transfer Off Site--No Treatment/Reovery (H010-H129) Or (H131-H135)
Tons: 0.05

Year: 2021
Gepaid: CAL000219709
TSD EPA ID: NVD980895338
CA Waste Code: 181 - Other inorganic solid waste
Disposal Method: H141 - Storage, Bulking, And/Or Transfer Off Site--No Treatment/Reovery (H010-H129) Or (H131-H135)
Tons: 0.017

Year: 2021
Gepaid: CAL000219709
TSD EPA ID: CAD980675276
CA Waste Code: 181 - Other inorganic solid waste
Disposal Method: H132 - Landfill Or Surface Impoundment That Will Be Closed As Landfill(To Include On-Site Treatment And/Or Stabilization)
Tons: 0.11

Year: 2021
Gepaid: CAL000219709
TSD EPA ID: UTD981552177

AUTOZONE #3335 (Continued) **S113110714**

CA Waste Code: 223 - Unspecified oil-containing waste
Disposal Method: H040 - Incineration--Thermal Destruction Other Than Use As A Fuel
Tons: 0.05

Year: 2021
Gepaid: CAL000219709
TSD EPA ID: CAT080013352
CA Waste Code: 223 - Unspecified oil-containing waste
Disposal Method: H039 - Other Recovery Of Reclamation For Reuse Including Acid Regeneration, Organics Recovery Ect
Tons: 0.2085

Year: 2021
Gepaid: CAL000219709
TSD EPA ID: CAD980884183
CA Waste Code: 214 - Unspecified solvent mixture
Disposal Method: H141 - Storage, Bulking, And/Or Transfer Off Site--No Treatment/Reovery (H010-H129) Or (H131-H135)
Tons: 0.017

Year: 2021
Gepaid: CAL000219709
TSD EPA ID: NVD980895338
CA Waste Code: 331 - Off-specification, aged or surplus organics
Disposal Method: H141 - Storage, Bulking, And/Or Transfer Off Site--No Treatment/Reovery (H010-H129) Or (H131-H135)
Tons: 0.023

Year: 2020
Gepaid: CAL000219709
TSD EPA ID: NVD980895338
CA Waste Code: 331 - Off-specification, aged or surplus organics
Disposal Method: H141 - Storage, Bulking, And/Or Transfer Off Site--No Treatment/Reovery (H010-H129) Or (H131-H135)
Tons: 0.0125

Year: 2020
Gepaid: CAL000219709
TSD EPA ID: UTD981552177
CA Waste Code: 223 - Unspecified oil-containing waste
Disposal Method: H040 - Incineration--Thermal Destruction Other Than Use As A Fuel
Tons: 0.14

Click this hyperlink while viewing on your computer to access
67 additional CA HAZNET: record(s) in the EDR Site Report.

Detail Two:
Year: 2020
EM Manifest ID: ed65ce2d-a5a4-4673-8988-be2af47a826a
Shipment Date: 9/18/2020
Receipt Date: 9/24/2020
Manifest Number: 007771703SKS
Generator EPA ID: CAL000219709
Name: AUTOZONE # 3335
Address: 147 S MAIN ST
Address 2: Not reported

AUTOZONE #3335 (Continued) **S113110714**

City:	MANTECA
Zip:	95336
Telephone:	800-483-3718
Contact:	Bryan Blair
Contact Telephone:	209-824-9665
Transporter 1 EPA ID:	TXR000081205
Transporter 1 Emergency Number:	Not reported
Transporter 2 EPA ID:	MAD039322250
Transporter 2 Emergency Number:	Not reported
TSDF EPA ID:	CAD980675276
TSDF Name:	Clean Harbors Buttonwillow LLC
TSDF Address 1:	2500 West Lokern Road
TSDF Address 2:	Not reported
TSDF City:	Buttonwillow
TSDF Zip:	93206
TSDF Telephone:	800-483-3718

State:

Year:	2020
EM Manifest ID:	ed65ce2d-a5a4-4673-8988-be2af47a826a
Generator EPA ID:	CAL000219709
Shipment Date:	2020-09-18
Manifest Number:	007771703SKS
Line Number:	1
Method Code:	H132
Quantity Tons:	0.07500
Quantity Waste:	150.000000
Quantity Unit:	P
Number of Containers:	1
Type of Container:	Metal drums, barrels, kegs
Quantity Type:	Pounds
State Code:	181

Year:	2020
EM Manifest ID:	580a5c11-4d82-45e3-bbc5-b61764ccd12a
Shipment Date:	7/30/2020
Receipt Date:	8/6/2020
Manifest Number:	006951601SKS
Generator EPA ID:	CAL000219709
Name:	AUTOZONE # 3335
Address:	147 S MAIN ST
Address 2:	Not reported
City:	MANTECA
Zip:	95336
Telephone:	800-483-3718
Contact:	Bryan Blair
Contact Telephone:	209-824-9665
Transporter 1 EPA ID:	TXR000081205
Transporter 1 Emergency Number:	Not reported
Transporter 2 EPA ID:	MAD039322250
Transporter 2 Emergency Number:	Not reported
TSDF EPA ID:	CAD980675276
TSDF Name:	Clean Harbors Buttonwillow LLC
TSDF Address 1:	2500 West Lokern Road
TSDF Address 2:	Not reported
TSDF City:	Buttonwillow
TSDF Zip:	93206

AUTOZONE #3335 (Continued) **S113110714**

TSDF Telephone: 800-483-3718

State:

Year: 2020
EM Manifest ID: 580a5c11-4d82-45e3-bbc5-b61764ccd12a
Generator EPA ID: CAL000219709
Shipment Date: 2020-07-30
Manifest Number: 006951601SKS
Line Number: 1
Method Code: H132
Quantity Tons: 0.05000
Quantity Waste: 100.000000
Quantity Unit: P
Number of Containers: 1
Type of Container: Metal drums, barrels, kegs
Quantity Type: Pounds
State Code: 352

Year: 2020
EM Manifest ID: ab16a0c2-3d44-4833-9836-899f1dce7133
Shipment Date: 7/30/2020
Receipt Date: 8/11/2020
Manifest Number: 006951602SKS
Generator EPA ID: CAL000219709
Name: AUTOZONE # 3335
Address: 147 S MAIN ST
Address 2: Not reported
City: MANTECA
Zip: 95336
Telephone: 800-483-3718
Contact: Bryan Blair
Contact Telephone: 209-824-9665
Transporter 1 EPA ID: TXR000081205
Transporter 1 Emergency Number: Not reported
Transporter 2 EPA ID: MAD039322250
Transporter 2 Emergency Number: Not reported
TSDF EPA ID: UTD981552177
TSDF Name: Clean Harbors Aragonite LLC
TSDF Address 1: 11600 North Aptus Road
TSDF Address 2: Not reported
TSDF City: Grantsville
TSDF Zip: 84029
TSDF Telephone: 800-483-3718

Federal:

Year: 2020
EM Manifest ID: ab16a0c2-3d44-4833-9836-899f1dce7133
Generator EPA ID: CAL000219709
Shipment Date: 2020-07-30
Manifest Number: 006951602SKS
Line Number: 1
Method Code: H040
Quantity Tons: 0.05000
Quantity Waste: 100.000000
Quantity Unit: P
Number of Containers: 1
Type of Container: Metal drums, barrels, kegs

AUTOZONE #3335 (Continued) **S113110714**

Quantity Type:	Pounds
Federal Code:	D001
Year:	2020
EM Manifest ID:	ab16a0c2-3d44-4833-9836-899f1dce7133
Generator EPA ID:	CAL000219709
Shipment Date:	2020-07-30
Manifest Number:	006951602SKS
Line Number:	1
Method Code:	H040
Quantity Tons:	0.05000
Quantity Waste:	100.000000
Quantity Unit:	P
Number of Containers:	1
Type of Container:	Metal drums, barrels, kegs
Quantity Type:	Pounds
Federal Code:	D005
Year:	2020
EM Manifest ID:	ab16a0c2-3d44-4833-9836-899f1dce7133
Generator EPA ID:	CAL000219709
Shipment Date:	2020-07-30
Manifest Number:	006951602SKS
Line Number:	1
Method Code:	H040
Quantity Tons:	0.05000
Quantity Waste:	100.000000
Quantity Unit:	P
Number of Containers:	1
Type of Container:	Metal drums, barrels, kegs
Quantity Type:	Pounds
Federal Code:	D007
Year:	2020
EM Manifest ID:	ab16a0c2-3d44-4833-9836-899f1dce7133
Generator EPA ID:	CAL000219709
Shipment Date:	2020-07-30
Manifest Number:	006951602SKS
Line Number:	1
Method Code:	H040
Quantity Tons:	0.05000
Quantity Waste:	100.000000
Quantity Unit:	P
Number of Containers:	1
Type of Container:	Metal drums, barrels, kegs
Quantity Type:	Pounds
Federal Code:	D008
Year:	2020
EM Manifest ID:	ab16a0c2-3d44-4833-9836-899f1dce7133
Generator EPA ID:	CAL000219709
Shipment Date:	2020-07-30
Manifest Number:	006951602SKS
Line Number:	1
Method Code:	H040
Quantity Tons:	0.05000
Quantity Waste:	100.000000

AUTOZONE #3335 (Continued) **S113110714**

Quantity Unit:	P
Number of Containers:	1
Type of Container:	Metal drums, barrels, kegs
Quantity Type:	Pounds
Federal Code:	D018
Year:	2020
EM Manifest ID:	ab16a0c2-3d44-4833-9836-899f1dce7133
Generator EPA ID:	CAL000219709
Shipment Date:	2020-07-30
Manifest Number:	006951602SKS
Line Number:	1
Method Code:	H040
Quantity Tons:	0.05000
Quantity Waste:	100.000000
Quantity Unit:	P
Number of Containers:	1
Type of Container:	Metal drums, barrels, kegs
Quantity Type:	Pounds
Federal Code:	D035
Year:	2020
EM Manifest ID:	ab16a0c2-3d44-4833-9836-899f1dce7133
Generator EPA ID:	CAL000219709
Shipment Date:	2020-07-30
Manifest Number:	006951602SKS
Line Number:	1
Method Code:	H040
Quantity Tons:	0.05000
Quantity Waste:	100.000000
Quantity Unit:	P
Number of Containers:	1
Type of Container:	Metal drums, barrels, kegs
Quantity Type:	Pounds
Federal Code:	D039
Year:	2020
EM Manifest ID:	ab16a0c2-3d44-4833-9836-899f1dce7133
Generator EPA ID:	CAL000219709
Shipment Date:	2020-07-30
Manifest Number:	006951602SKS
Line Number:	1
Method Code:	H040
Quantity Tons:	0.05000
Quantity Waste:	100.000000
Quantity Unit:	P
Number of Containers:	1
Type of Container:	Metal drums, barrels, kegs
Quantity Type:	Pounds
Federal Code:	F001
Year:	2020
EM Manifest ID:	ab16a0c2-3d44-4833-9836-899f1dce7133
Generator EPA ID:	CAL000219709
Shipment Date:	2020-07-30
Manifest Number:	006951602SKS
Line Number:	1

AUTOZONE #3335 (Continued) **S113110714**

Method Code: H040
Quantity Tons: 0.05000
Quantity Waste: 100.000000
Quantity Unit: P
Number of Containers: 1
Type of Container: Metal drums, barrels, kegs
Quantity Type: Pounds
Federal Code: F002

Year: 2020
EM Manifest ID: ab16a0c2-3d44-4833-9836-899f1dce7133
Generator EPA ID: CAL000219709
Shipment Date: 2020-07-30
Manifest Number: 006951602SKS
Line Number: 1
Method Code: H040
Quantity Tons: 0.05000
Quantity Waste: 100.000000
Quantity Unit: P
Number of Containers: 1
Type of Container: Metal drums, barrels, kegs
Quantity Type: Pounds
Federal Code: F003

Year: 2020
EM Manifest ID: ab16a0c2-3d44-4833-9836-899f1dce7133
Generator EPA ID: CAL000219709
Shipment Date: 2020-07-30
Manifest Number: 006951602SKS
Line Number: 1
Method Code: H040
Quantity Tons: 0.05000
Quantity Waste: 100.000000
Quantity Unit: P
Number of Containers: 1
Type of Container: Metal drums, barrels, kegs
Quantity Type: Pounds
Federal Code: F005

State:
Year: 2020
EM Manifest ID: ab16a0c2-3d44-4833-9836-899f1dce7133
Generator EPA ID: CAL000219709
Shipment Date: 2020-07-30
Manifest Number: 006951602SKS
Line Number: 1
Method Code: H040
Quantity Tons: 0.05000
Quantity Waste: 100.000000
Quantity Unit: P
Number of Containers: 1
Type of Container: Metal drums, barrels, kegs
Quantity Type: Pounds
State Code: 223

Year: 2020

AUTOZONE #3335 (Continued) **S113110714**

EM Manifest ID: 17d30708-5fe5-4267-8eec-259f7813683e
Shipment Date: 7/1/2020
Receipt Date: 7/9/2020
Manifest Number: 007440377SKS
Generator EPA ID: CAL000219709
Name: AUTOZONE # 3335
Address: 147 S MAIN ST
Address 2: Not reported
City: MANTECA
Zip: 95336
Telephone: 800-483-3718
Contact: Bryan Blair
Contact Telephone: 209-824-9665
Transporter 1 EPA ID: TXR000081205
Transporter 1 Emergency Number: Not reported
Transporter 2 EPA ID: MAD039322250
Transporter 2 Emergency Number: Not reported
TSDF EPA ID: CAD980675276
TSDF Name: Clean Harbors Buttonwillow LLC
TSDF Address 1: 2500 West Lokern Road
TSDF Address 2: Not reported
TSDF City: Buttonwillow
TSDF Zip: 93206
TSDF Telephone: 800-483-3718

State:
Year: 2020
EM Manifest ID: 17d30708-5fe5-4267-8eec-259f7813683e
Generator EPA ID: CAL000219709
Shipment Date: 2020-07-01
Manifest Number: 007440377SKS
Line Number: 1
Method Code: H132
Quantity Tons: 0.07000
Quantity Waste: 140.000000
Quantity Unit: P
Number of Containers: 1
Type of Container: Metal drums, barrels, kegs
Quantity Type: Pounds
State Code: 352

Year: 2020
EM Manifest ID: 929262e6-528c-41c9-8190-c5a467791eba
Shipment Date: 5/6/2020
Receipt Date: 5/20/2020
Manifest Number: 007476955SKS
Generator EPA ID: CAL000219709
Name: AUTOZONE # 3335
Address: 147 S MAIN ST
Address 2: Not reported
City: MANTECA
Zip: 95336
Telephone: 800-483-3718
Contact: Bryan Blair
Contact Telephone: 209-824-9665
Transporter 1 EPA ID: TXR000081205
Transporter 1 Emergency Number: Not reported

AUTOZONE #3335 (Continued) **S113110714**

Transporter 2 EPA ID: MAD039322250
Transporter 2 Emergency Number: Not reported
TSDF EPA ID: CAD059494310
TSDF Name: Clean Harbors San Jose LLC
TSDF Address 1: 1021 Berryessa Road
TSDF Address 2: Not reported
TSDF City: San Jose
TSDF Zip: 95133
TSDF Telephone: 800-483-3718

State:
Year: 2020
EM Manifest ID: 929262e6-528c-41c9-8190-c5a467791eba
Generator EPA ID: CAL000219709
Shipment Date: 2020-05-06
Manifest Number: 007476955SKS
Line Number: 1
Method Code: H141
Quantity Tons: 0.05000
Quantity Waste: 100.000000
Quantity Unit: P
Number of Containers: 1
Type of Container: Metal drums, barrels, kegs
Quantity Type: Pounds
State Code: 352

Year: 2020
EM Manifest ID: f3f63275-26e8-427f-b51a-ed82f504376d
Shipment Date: 5/28/2020
Receipt Date: 6/4/2020
Manifest Number: 007477126SKS
Generator EPA ID: CAL000219709
Name: AUTOZONE # 3335
Address: 147 S MAIN ST
Address 2: Not reported
City: MANTECA
Zip: 95336
Telephone: 800-483-3718
Contact: Bryan Blair
Contact Telephone: 209-824-9665
Transporter 1 EPA ID: TXR000081205
Transporter 1 Emergency Number: Not reported
Transporter 2 EPA ID: MAD039322250
Transporter 2 Emergency Number: Not reported
TSDF EPA ID: CAD980675276
TSDF Name: Clean Harbors Buttonwillow LLC
TSDF Address 1: 2500 West Lokern Road
TSDF Address 2: Not reported
TSDF City: Buttonwillow
TSDF Zip: 93206
TSDF Telephone: 800-483-3718

State:
Year: 2020
EM Manifest ID: f3f63275-26e8-427f-b51a-ed82f504376d
Generator EPA ID: CAL000219709
Shipment Date: 2020-05-28

AUTOZONE #3335 (Continued) **S113110714**

Manifest Number: 007477126SKS
Line Number: 1
Method Code: H132
Quantity Tons: 0.05000
Quantity Waste: 100.000000
Quantity Unit: P
Number of Containers: 1
Type of Container: Metal drums, barrels, kegs
Quantity Type: Pounds
State Code: 352

Year: 2020
EM Manifest ID: ba0b1d5e-57d1-4cbe-8352-f502621c41fc
Shipment Date: 5/1/2020
Receipt Date: 5/15/2020
Manifest Number: 007476844SKS
Generator EPA ID: CAL000219709
Name: AUTOZONE # 3335
Address: 147 S MAIN ST
Address 2: Not reported
City: MANTECA
Zip: 95336
Telephone: 800-483-3718
Contact: Bryan Blair
Contact Telephone: 209-824-9665
Transporter 1 EPA ID: TXR000081205
Transporter 1 Emergency Number: Not reported
Transporter 2 EPA ID: MAD039322250
Transporter 2 Emergency Number: Not reported
TSDF EPA ID: CAD059494310
TSDF Name: Clean Harbors San Jose LLC
TSDF Address 1: 1021 Berryessa Road
TSDF Address 2: Not reported
TSDF City: San Jose
TSDF Zip: 95133
TSDF Telephone: 800-483-3718

Federal:
Year: 2020
EM Manifest ID: ba0b1d5e-57d1-4cbe-8352-f502621c41fc
Generator EPA ID: CAL000219709
Shipment Date: 2020-05-01
Manifest Number: 007476844SKS
Line Number: 1
Method Code: H141
Quantity Tons: 0.05000
Quantity Waste: 100.000000
Quantity Unit: P
Number of Containers: 1
Type of Container: Metal drums, barrels, kegs
Quantity Type: Pounds
Federal Code: D001

Year: 2020
EM Manifest ID: ba0b1d5e-57d1-4cbe-8352-f502621c41fc
Generator EPA ID: CAL000219709
Shipment Date: 2020-05-01

AUTOZONE #3335 (Continued) **S113110714**

Manifest Number:	007476844SKS
Line Number:	1
Method Code:	H141
Quantity Tons:	0.05000
Quantity Waste:	100.000000
Quantity Unit:	P
Number of Containers:	1
Type of Container:	Metal drums, barrels, kegs
Quantity Type:	Pounds
Federal Code:	D005

Year:	2020
EM Manifest ID:	ba0b1d5e-57d1-4cbe-8352-f502621c41fc
Generator EPA ID:	CAL000219709
Shipment Date:	2020-05-01
Manifest Number:	007476844SKS
Line Number:	1
Method Code:	H141
Quantity Tons:	0.05000
Quantity Waste:	100.000000
Quantity Unit:	P
Number of Containers:	1
Type of Container:	Metal drums, barrels, kegs
Quantity Type:	Pounds
Federal Code:	D007

Year:	2020
EM Manifest ID:	ba0b1d5e-57d1-4cbe-8352-f502621c41fc
Generator EPA ID:	CAL000219709
Shipment Date:	2020-05-01
Manifest Number:	007476844SKS
Line Number:	1
Method Code:	H141
Quantity Tons:	0.05000
Quantity Waste:	100.000000
Quantity Unit:	P
Number of Containers:	1
Type of Container:	Metal drums, barrels, kegs
Quantity Type:	Pounds
Federal Code:	D008

Year:	2020
EM Manifest ID:	ba0b1d5e-57d1-4cbe-8352-f502621c41fc
Generator EPA ID:	CAL000219709
Shipment Date:	2020-05-01
Manifest Number:	007476844SKS
Line Number:	1
Method Code:	H141
Quantity Tons:	0.05000
Quantity Waste:	100.000000
Quantity Unit:	P
Number of Containers:	1
Type of Container:	Metal drums, barrels, kegs
Quantity Type:	Pounds
Federal Code:	D018

Year: 2020

AUTOZONE #3335 (Continued) **S113110714**

EM Manifest ID: ba0b1d5e-57d1-4cbe-8352-f502621c41fc
Generator EPA ID: CAL000219709
Shipment Date: 2020-05-01
Manifest Number: 007476844SKS
Line Number: 1
Method Code: H141
Quantity Tons: 0.05000
Quantity Waste: 100.000000
Quantity Unit: P
Number of Containers: 1
Type of Container: Metal drums, barrels, kegs
Quantity Type: Pounds
Federal Code: D035

Year: 2020
EM Manifest ID: ba0b1d5e-57d1-4cbe-8352-f502621c41fc
Generator EPA ID: CAL000219709
Shipment Date: 2020-05-01
Manifest Number: 007476844SKS
Line Number: 1
Method Code: H141
Quantity Tons: 0.05000
Quantity Waste: 100.000000
Quantity Unit: P
Number of Containers: 1
Type of Container: Metal drums, barrels, kegs
Quantity Type: Pounds
Federal Code: D039

Year: 2020
EM Manifest ID: ba0b1d5e-57d1-4cbe-8352-f502621c41fc
Generator EPA ID: CAL000219709
Shipment Date: 2020-05-01
Manifest Number: 007476844SKS
Line Number: 1
Method Code: H141
Quantity Tons: 0.05000
Quantity Waste: 100.000000
Quantity Unit: P
Number of Containers: 1
Type of Container: Metal drums, barrels, kegs
Quantity Type: Pounds
Federal Code: F001

Year: 2020
EM Manifest ID: ba0b1d5e-57d1-4cbe-8352-f502621c41fc
Generator EPA ID: CAL000219709
Shipment Date: 2020-05-01
Manifest Number: 007476844SKS
Line Number: 1
Method Code: H141
Quantity Tons: 0.05000
Quantity Waste: 100.000000
Quantity Unit: P
Number of Containers: 1
Type of Container: Metal drums, barrels, kegs
Quantity Type: Pounds

AUTOZONE #3335 (Continued) **S113110714**

Federal Code: F002

Year: 2020
EM Manifest ID: ba0b1d5e-57d1-4cbe-8352-f502621c41fc
Generator EPA ID: CAL000219709
Shipment Date: 2020-05-01
Manifest Number: 007476844SKS
Line Number: 1
Method Code: H141
Quantity Tons: 0.05000
Quantity Waste: 100.000000
Quantity Unit: P
Number of Containers: 1
Type of Container: Metal drums, barrels, kegs
Quantity Type: Pounds
Federal Code: F003

Year: 2020
EM Manifest ID: ba0b1d5e-57d1-4cbe-8352-f502621c41fc
Generator EPA ID: CAL000219709
Shipment Date: 2020-05-01
Manifest Number: 007476844SKS
Line Number: 1
Method Code: H141
Quantity Tons: 0.05000
Quantity Waste: 100.000000
Quantity Unit: P
Number of Containers: 1
Type of Container: Metal drums, barrels, kegs
Quantity Type: Pounds
Federal Code: F005

State:
Year: 2020
EM Manifest ID: ba0b1d5e-57d1-4cbe-8352-f502621c41fc
Generator EPA ID: CAL000219709
Shipment Date: 2020-05-01
Manifest Number: 007476844SKS
Line Number: 1
Method Code: H141
Quantity Tons: 0.05000
Quantity Waste: 100.000000
Quantity Unit: P
Number of Containers: 1
Type of Container: Metal drums, barrels, kegs
Quantity Type: Pounds
State Code: 223

Year: 2020
EM Manifest ID: 414cab7f-ad52-4f6c-ba2e-61c8d173c39d
Shipment Date: 5/1/2020
Receipt Date: 5/15/2020
Manifest Number: 007476855SKS
Generator EPA ID: CAL000219709
Name: AUTOZONE # 3335
Address: 147 S MAIN ST

AUTOZONE #3335 (Continued) **S113110714**

Address 2:	Not reported
City:	MANTECA
Zip:	95336
Telephone:	800-483-3718
Contact:	Bryan Blair
Contact Telephone:	209-824-9665
Transporter 1 EPA ID:	TXR000081205
Transporter 1 Emergency Number:	Not reported
Transporter 2 EPA ID:	MAD039322250
Transporter 2 Emergency Number:	Not reported
TSDF EPA ID:	CAD059494310
TSDF Name:	Clean Harbors San Jose LLC
TSDF Address 1:	1021 Berryessa Road
TSDF Address 2:	Not reported
TSDF City:	San Jose
TSDF Zip:	95133
TSDF Telephone:	800-483-3718

State:

Year:	2020
EM Manifest ID:	414cab7f-ad52-4f6c-ba2e-61c8d173c39d
Generator EPA ID:	CAL000219709
Shipment Date:	2020-05-01
Manifest Number:	007476855SKS
Line Number:	1
Method Code:	H141
Quantity Tons:	0.07500
Quantity Waste:	150.000000
Quantity Unit:	P
Number of Containers:	1
Type of Container:	Metal drums, barrels, kegs
Quantity Type:	Pounds
State Code:	352

Year:	2020
EM Manifest ID:	98ced768-c787-48e0-99fb-d3b2de60f523
Shipment Date:	4/17/2020
Receipt Date:	5/1/2020
Manifest Number:	007440602SKS
Generator EPA ID:	CAL000219709
Name:	AUTOZONE # 3335
Address:	147 S MAIN ST
Address 2:	Not reported
City:	MANTECA
Zip:	95336
Telephone:	800-483-3718
Contact:	Bryan Blair
Contact Telephone:	209-824-9665
Transporter 1 EPA ID:	TXR000081205
Transporter 1 Emergency Number:	Not reported
Transporter 2 EPA ID:	MAD039322250
Transporter 2 Emergency Number:	Not reported
TSDF EPA ID:	CAD059494310
TSDF Name:	Clean Harbors San Jose LLC
TSDF Address 1:	1021 Berryessa Road
TSDF Address 2:	Not reported
TSDF City:	San Jose

AUTOZONE #3335 (Continued) **S113110714**

TSDF Zip: 95133
TSDF Telephone: 800-483-3718

Federal:

Year: 2020
EM Manifest ID: 98ced768-c787-48e0-99fb-d3b2de60f523
Generator EPA ID: CAL000219709
Shipment Date: 2020-04-17
Manifest Number: 007440602SKS
Line Number: 1
Method Code: H141
Quantity Tons: 0.07500
Quantity Waste: 150.000000
Quantity Unit: P
Number of Containers: 1
Type of Container: Metal drums, barrels, kegs
Quantity Type: Pounds
Federal Code: D001

Year: 2020
EM Manifest ID: 98ced768-c787-48e0-99fb-d3b2de60f523
Generator EPA ID: CAL000219709
Shipment Date: 2020-04-17
Manifest Number: 007440602SKS
Line Number: 1
Method Code: H141
Quantity Tons: 0.07500
Quantity Waste: 150.000000
Quantity Unit: P
Number of Containers: 1
Type of Container: Metal drums, barrels, kegs
Quantity Type: Pounds
Federal Code: D005

Year: 2020
EM Manifest ID: 98ced768-c787-48e0-99fb-d3b2de60f523
Generator EPA ID: CAL000219709
Shipment Date: 2020-04-17
Manifest Number: 007440602SKS
Line Number: 1
Method Code: H141
Quantity Tons: 0.07500
Quantity Waste: 150.000000
Quantity Unit: P
Number of Containers: 1
Type of Container: Metal drums, barrels, kegs
Quantity Type: Pounds
Federal Code: D007

Year: 2020
EM Manifest ID: 98ced768-c787-48e0-99fb-d3b2de60f523
Generator EPA ID: CAL000219709
Shipment Date: 2020-04-17
Manifest Number: 007440602SKS
Line Number: 1
Method Code: H141
Quantity Tons: 0.07500
Quantity Waste: 150.000000

AUTOZONE #3335 (Continued) **S113110714**

Quantity Unit:	P
Number of Containers:	1
Type of Container:	Metal drums, barrels, kegs
Quantity Type:	Pounds
Federal Code:	D008

Year:	2020
EM Manifest ID:	98ced768-c787-48e0-99fb-d3b2de60f523
Generator EPA ID:	CAL000219709
Shipment Date:	2020-04-17
Manifest Number:	007440602SKS
Line Number:	1
Method Code:	H141
Quantity Tons:	0.07500
Quantity Waste:	150.000000
Quantity Unit:	P
Number of Containers:	1
Type of Container:	Metal drums, barrels, kegs
Quantity Type:	Pounds
Federal Code:	D018

Year:	2020
EM Manifest ID:	98ced768-c787-48e0-99fb-d3b2de60f523
Generator EPA ID:	CAL000219709
Shipment Date:	2020-04-17
Manifest Number:	007440602SKS
Line Number:	1
Method Code:	H141
Quantity Tons:	0.07500
Quantity Waste:	150.000000
Quantity Unit:	P
Number of Containers:	1
Type of Container:	Metal drums, barrels, kegs
Quantity Type:	Pounds
Federal Code:	D035

Year:	2020
EM Manifest ID:	98ced768-c787-48e0-99fb-d3b2de60f523
Generator EPA ID:	CAL000219709
Shipment Date:	2020-04-17
Manifest Number:	007440602SKS
Line Number:	1
Method Code:	H141
Quantity Tons:	0.07500
Quantity Waste:	150.000000
Quantity Unit:	P
Number of Containers:	1
Type of Container:	Metal drums, barrels, kegs
Quantity Type:	Pounds
Federal Code:	D039

Year:	2020
EM Manifest ID:	98ced768-c787-48e0-99fb-d3b2de60f523
Generator EPA ID:	CAL000219709
Shipment Date:	2020-04-17
Manifest Number:	007440602SKS
Line Number:	1

AUTOZONE #3335 (Continued) **S113110714**

Method Code:	H141
Quantity Tons:	0.07500
Quantity Waste:	150.000000
Quantity Unit:	P
Number of Containers:	1
Type of Container:	Metal drums, barrels, kegs
Quantity Type:	Pounds
Federal Code:	F001
Year:	2020
EM Manifest ID:	98ced768-c787-48e0-99fb-d3b2de60f523
Generator EPA ID:	CAL000219709
Shipment Date:	2020-04-17
Manifest Number:	007440602SKS
Line Number:	1
Method Code:	H141
Quantity Tons:	0.07500
Quantity Waste:	150.000000
Quantity Unit:	P
Number of Containers:	1
Type of Container:	Metal drums, barrels, kegs
Quantity Type:	Pounds
Federal Code:	F002
Year:	2020
EM Manifest ID:	98ced768-c787-48e0-99fb-d3b2de60f523
Generator EPA ID:	CAL000219709
Shipment Date:	2020-04-17
Manifest Number:	007440602SKS
Line Number:	1
Method Code:	H141
Quantity Tons:	0.07500
Quantity Waste:	150.000000
Quantity Unit:	P
Number of Containers:	1
Type of Container:	Metal drums, barrels, kegs
Quantity Type:	Pounds
Federal Code:	F003
Year:	2020
EM Manifest ID:	98ced768-c787-48e0-99fb-d3b2de60f523
Generator EPA ID:	CAL000219709
Shipment Date:	2020-04-17
Manifest Number:	007440602SKS
Line Number:	1
Method Code:	H141
Quantity Tons:	0.07500
Quantity Waste:	150.000000
Quantity Unit:	P
Number of Containers:	1
Type of Container:	Metal drums, barrels, kegs
Quantity Type:	Pounds
Federal Code:	F005

State:

Year:	2020
EM Manifest ID:	98ced768-c787-48e0-99fb-d3b2de60f523

AUTOZONE #3335 (Continued) **S113110714**

Generator EPA ID:	CAL000219709
Shipment Date:	2020-04-17
Manifest Number:	007440602SKS
Line Number:	1
Method Code:	H141
Quantity Tons:	0.07500
Quantity Waste:	150.000000
Quantity Unit:	P
Number of Containers:	1
Type of Container:	Metal drums, barrels, kegs
Quantity Type:	Pounds
State Code:	223

Year:	2020
EM Manifest ID:	766bf2f6-cfb8-44a9-b33a-ff9ebcdab547
Shipment Date:	4/16/2020
Receipt Date:	5/1/2020
Manifest Number:	007440530SKS
Generator EPA ID:	CAL000219709
Name:	AUTOZONE # 3335
Address:	147 S MAIN ST
Address 2:	Not reported
City:	MANTECA
Zip:	95336
Telephone:	800-483-3718
Contact:	Bryan Blair
Contact Telephone:	209-824-9665
Transporter 1 EPA ID:	TXR000081205
Transporter 1 Emergency Number:	Not reported
Transporter 2 EPA ID:	MAD039322250
Transporter 2 Emergency Number:	Not reported
TSDF EPA ID:	CAD059494310
TSDF Name:	Clean Harbors San Jose LLC
TSDF Address 1:	1021 Berryessa Road
TSDF Address 2:	Not reported
TSDF City:	San Jose
TSDF Zip:	95133
TSDF Telephone:	800-483-3718

State:

Year:	2020
EM Manifest ID:	766bf2f6-cfb8-44a9-b33a-ff9ebcdab547
Generator EPA ID:	CAL000219709
Shipment Date:	2020-04-16
Manifest Number:	007440530SKS
Line Number:	1
Method Code:	H141
Quantity Tons:	0.06500
Quantity Waste:	130.000000
Quantity Unit:	P
Number of Containers:	1
Type of Container:	Metal drums, barrels, kegs
Quantity Type:	Pounds
State Code:	352

AUTOZONE #3335 (Continued) **S113110714**

Detail Two:

Year:	2019
EM Manifest ID:	779293
Shipment Date:	8/22/2019
Receipt Date:	9/9/2019
Manifest Number:	007158676SKS
Generator EPA ID:	CAL000219709
Name:	AUTOZONE # 3335
Address:	147 S MAIN ST
Address 2:	Not reported
City:	MANTECA
Zip:	95336
Telephone:	800-483-3718
Contact:	Bryan Blair
Contact Telephone:	209-824-9665
Transporter 1 EPA ID:	TXR000081205
Transporter 1 Emergency Number:	Not reported
Transporter 2 EPA ID:	MAD039322250
Transporter 2 Emergency Number:	Not reported
TSDF EPA ID:	CAD059494310
TSDF Name:	Clean Harbors San Jose LLC
TSDF Address 1:	1021 Berryessa Road
TSDF Address 2:	Not reported
TSDF City:	San Jose
TSDF Zip:	95133
TSDF Telephone:	800-483-3718

State:

Year:	2019
EM Manifest ID:	779293
Generator EPA ID:	CAL000219709
Shipment Date:	2019-08-22
Manifest Number:	007158676SKS
Line Number:	1
Method Code:	H141
Quantity Tons:	0.05000
Quantity Waste:	100.000000
Quantity Unit:	P
Number of Containers:	1
Type of Container:	Metal drums, barrels, kegs
Quantity Type:	Pounds
State Code:	352

Year:	2019
EM Manifest ID:	439781
Shipment Date:	6/24/2019
Receipt Date:	7/12/2019
Manifest Number:	013120786FLE
Generator EPA ID:	CAL000219709
Name:	AUTOZONE
Address:	147 S MAIN STREET
Address 2:	Not reported
City:	MANTECA
Zip:	95336
Telephone:	877-577-2669
Contact:	Not reported

AUTOZONE #3335 (Continued) **S113110714**

Contact Telephone:	323-776-6233
Transporter 1 EPA ID:	MNS000110924
Transporter 1 Emergency Number:	Not reported
Transporter 2 EPA ID:	MNS000110924
Transporter 2 Emergency Number:	Not reported
TSDF EPA ID:	CAD008364432
TSDF Name:	Rho Chem LLC
TSDF Address 1:	425 Isis Ave.
TSDF Address 2:	Not reported
TSDF City:	Inglewood
TSDF Zip:	90301
TSDF Telephone:	Not reported

Federal:

Year:	2019
EM Manifest ID:	439781
Generator EPA ID:	CAL000219709
Shipment Date:	2019-06-24
Manifest Number:	013120786FLE
Line Number:	1
Method Code:	H141
Quantity Tons:	0.00050
Quantity Waste:	1.000000
Quantity Unit:	P
Number of Containers:	1
Type of Container:	Fiber or plastic boxes, cartons, cases
Quantity Type:	Pounds
Federal Code:	D008

State:

Year:	2019
EM Manifest ID:	439781
Generator EPA ID:	CAL000219709
Shipment Date:	2019-06-24
Manifest Number:	013120786FLE
Line Number:	1
Method Code:	H141
Quantity Tons:	0.00050
Quantity Waste:	1.000000
Quantity Unit:	P
Number of Containers:	1
Type of Container:	Fiber or plastic boxes, cartons, cases
Quantity Type:	Pounds
State Code:	181

Year:	2019
EM Manifest ID:	456978
Shipment Date:	6/24/2019
Receipt Date:	7/17/2019
Manifest Number:	013120787FLE
Generator EPA ID:	CAL000219709
Name:	AUTOZONE
Address:	147 S MAIN STREET
Address 2:	Not reported
City:	MANTECA
Zip:	95336

AUTOZONE #3335 (Continued) **S113110714**

Telephone:	877-577-2669
Contact:	Not reported
Contact Telephone:	775-575-2760
Transporter 1 EPA ID:	MNS000110924
Transporter 1 Emergency Number:	Not reported
Transporter 2 EPA ID:	MNS000110924
Transporter 2 Emergency Number:	Not reported
TSDF EPA ID:	NVD980895338
TSDF Name:	21st Century Environmental Management of Nevada, LLC
TSDF Address 1:	2095 Newlands Drive East
TSDF Address 2:	Not reported
TSDF City:	Fernley
TSDF Zip:	89408
TSDF Telephone:	Not reported

Federal:

Year:	2019
EM Manifest ID:	456978
Generator EPA ID:	CAL000219709
Shipment Date:	2019-06-24
Manifest Number:	013120787FLE
Line Number:	1
Method Code:	H141
Quantity Tons:	0.01450
Quantity Waste:	29.000000
Quantity Unit:	P
Number of Containers:	2
Type of Container:	Fiber or plastic boxes, cartons, cases
Quantity Type:	Pounds
Federal Code:	D001

Year:	2019
EM Manifest ID:	456978
Generator EPA ID:	CAL000219709
Shipment Date:	2019-06-24
Manifest Number:	013120787FLE
Line Number:	1
Method Code:	H141
Quantity Tons:	0.01450
Quantity Waste:	29.000000
Quantity Unit:	P
Number of Containers:	2
Type of Container:	Fiber or plastic boxes, cartons, cases
Quantity Type:	Pounds
Federal Code:	D005

Year:	2019
EM Manifest ID:	456978
Generator EPA ID:	CAL000219709
Shipment Date:	2019-06-24
Manifest Number:	013120787FLE
Line Number:	1
Method Code:	H141
Quantity Tons:	0.01450
Quantity Waste:	29.000000
Quantity Unit:	P
Number of Containers:	2
Type of Container:	Fiber or plastic boxes, cartons, cases

AUTOZONE #3335 (Continued) **S113110714**

Quantity Type: Pounds
Federal Code: D007

Year: 2019
EM Manifest ID: 456978
Generator EPA ID: CAL000219709
Shipment Date: 2019-06-24
Manifest Number: 013120787FLE
Line Number: 1
Method Code: H141
Quantity Tons: 0.01450
Quantity Waste: 29.000000
Quantity Unit: P
Number of Containers: 2
Type of Container: Fiber or plastic boxes, cartons, cases
Quantity Type: Pounds
Federal Code: D035

Year: 2019
EM Manifest ID: 456978
Generator EPA ID: CAL000219709
Shipment Date: 2019-06-24
Manifest Number: 013120787FLE
Line Number: 2
Method Code: H141
Quantity Tons: 0.02950
Quantity Waste: 59.000000
Quantity Unit: P
Number of Containers: 2
Type of Container: Fiber or plastic boxes, cartons, cases
Quantity Type: Pounds
Federal Code: D001

Year: 2019
EM Manifest ID: 456978
Generator EPA ID: CAL000219709
Shipment Date: 2019-06-24
Manifest Number: 013120787FLE
Line Number: 2
Method Code: H141
Quantity Tons: 0.02950
Quantity Waste: 59.000000
Quantity Unit: P
Number of Containers: 2
Type of Container: Fiber or plastic boxes, cartons, cases
Quantity Type: Pounds
Federal Code: D035

State:
Year: 2019
EM Manifest ID: 456978
Generator EPA ID: CAL000219709
Shipment Date: 2019-06-24
Manifest Number: 013120787FLE
Line Number: 1
Method Code: H141
Quantity Tons: 0.01450

AUTOZONE #3335 (Continued) **S113110714**

Quantity Waste:	29.000000
Quantity Unit:	P
Number of Containers:	2
Type of Container:	Fiber or plastic boxes, cartons, cases
Quantity Type:	Pounds
State Code:	214

Year:	2019
EM Manifest ID:	456978
Generator EPA ID:	CAL000219709
Shipment Date:	2019-06-24
Manifest Number:	013120787FLE
Line Number:	2
Method Code:	H141
Quantity Tons:	0.02950
Quantity Waste:	59.000000
Quantity Unit:	P
Number of Containers:	2
Type of Container:	Fiber or plastic boxes, cartons, cases
Quantity Type:	Pounds
State Code:	331

Year:	2019
EM Manifest ID:	a10a7418-0635-4df9-b974-e9a0c6173b72
Shipment Date:	6/21/2019
Receipt Date:	7/8/2019
Manifest Number:	006960435SKS
Generator EPA ID:	CAL000219709
Name:	AUTOZONE # 3335
Address:	147 S MAIN ST
Address 2:	Not reported
City:	MANTECA
Zip:	95336
Telephone:	800-483-3718
Contact:	Bryan Blair
Contact Telephone:	209-824-9665
Transporter 1 EPA ID:	TXR000081205
Transporter 1 Emergency Number:	Not reported
Transporter 2 EPA ID:	MAD039322250
Transporter 2 Emergency Number:	Not reported
TSDF EPA ID:	CAD059494310
TSDF Name:	Clean Harbors San Jose LLC
TSDF Address 1:	1021 Berryessa Road
TSDF Address 2:	Not reported
TSDF City:	San Jose
TSDF Zip:	95133
TSDF Telephone:	800-483-3718

State:

Year:	2019
EM Manifest ID:	a10a7418-0635-4df9-b974-e9a0c6173b72
Generator EPA ID:	CAL000219709
Shipment Date:	2019-06-21
Manifest Number:	006960435SKS
Line Number:	1
Method Code:	H141
Quantity Tons:	0.07500

AUTOZONE #3335 (Continued) **S113110714**

Quantity Waste:	150.000000
Quantity Unit:	P
Number of Containers:	1
Type of Container:	Metal drums, barrels, kegs
Quantity Type:	Pounds
State Code:	352

Year:	2019
EM Manifest ID:	59de1de2-17db-4139-ab21-fd778b2fd705
Shipment Date:	5/14/2019
Receipt Date:	6/3/2019
Manifest Number:	006961167SKS
Generator EPA ID:	CAL000219709
Name:	AUTOZONE # 3335
Address:	147 S MAIN ST
Address 2:	Not reported
City:	MANTECA
Zip:	95336
Telephone:	800-483-3718
Contact:	Bryan Blair
Contact Telephone:	209-824-9665
Transporter 1 EPA ID:	TXR000081205
Transporter 1 Emergency Number:	Not reported
Transporter 2 EPA ID:	MAD039322250
Transporter 2 Emergency Number:	Not reported
TSDF EPA ID:	CAD059494310
TSDF Name:	Clean Harbors San Jose LLC
TSDF Address 1:	1021 Berryessa Road
TSDF Address 2:	Not reported
TSDF City:	San Jose
TSDF Zip:	95133
TSDF Telephone:	800-483-3718

State:

Year:	2019
EM Manifest ID:	59de1de2-17db-4139-ab21-fd778b2fd705
Generator EPA ID:	CAL000219709
Shipment Date:	2019-05-14
Manifest Number:	006961167SKS
Line Number:	1
Method Code:	H141
Quantity Tons:	0.06250
Quantity Waste:	125.000000
Quantity Unit:	P
Number of Containers:	1
Type of Container:	Metal drums, barrels, kegs
Quantity Type:	Pounds
State Code:	352

Year:	2019
EM Manifest ID:	2177fa6d-71f8-406c-aefc-4c69c084e337
Shipment Date:	4/10/2019
Receipt Date:	4/26/2019
Manifest Number:	007040147SKS
Generator EPA ID:	CAL000219709
Name:	AUTOZONE # 3335

AUTOZONE #3335 (Continued) **S113110714**

Address:	147 S MAIN ST
Address 2:	Not reported
City:	MANTECA
Zip:	95336
Telephone:	800-483-3718
Contact:	Bryan Blair
Contact Telephone:	209-824-9665
Transporter 1 EPA ID:	TXR000081205
Transporter 1 Emergency Number:	Not reported
Transporter 2 EPA ID:	MAD039322250
Transporter 2 Emergency Number:	Not reported
TSDF EPA ID:	CAD059494310
TSDF Name:	Clean Harbors San Jose LLC
TSDF Address 1:	1021 Berryessa Road
TSDF Address 2:	Not reported
TSDF City:	San Jose
TSDF Zip:	95133
TSDF Telephone:	800-483-3718

State:

Year:	2019
EM Manifest ID:	2177fa6d-71f8-406c-aefc-4c69c084e337
Generator EPA ID:	CAL000219709
Shipment Date:	2019-04-10
Manifest Number:	007040147SKS
Line Number:	1
Method Code:	H141
Quantity Tons:	0.07000
Quantity Waste:	140.000000
Quantity Unit:	P
Number of Containers:	1
Type of Container:	Metal drums, barrels, kegs
Quantity Type:	Pounds
State Code:	352

Year:	2019
EM Manifest ID:	8afaa0a6-80b5-4c10-9c6c-b5e1db0e79c6
Shipment Date:	2/15/2019
Receipt Date:	3/1/2019
Manifest Number:	006776994SKS
Generator EPA ID:	CAL000219709
Name:	AUTOZONE # 3335
Address:	147 S MAIN ST
Address 2:	Not reported
City:	MANTECA
Zip:	95336
Telephone:	800-483-3718
Contact:	Bryan Blair
Contact Telephone:	209-824-9665
Transporter 1 EPA ID:	TXR000081205
Transporter 1 Emergency Number:	Not reported
Transporter 2 EPA ID:	MAD039322250
Transporter 2 Emergency Number:	Not reported
TSDF EPA ID:	CAD059494310
TSDF Name:	Clean Harbors San Jose LLC
TSDF Address 1:	1021 Berryessa Road
TSDF Address 2:	Not reported

AUTOZONE #3335 (Continued) **S113110714**

TSDF City: San Jose
TSDF Zip: 95133
TSDF Telephone: 800-483-3718

State:
Year: 2019
EM Manifest ID: 8afaa0a6-80b5-4c10-9c6c-b5e1db0e79c6
Generator EPA ID: CAL000219709
Shipment Date: 2019-02-15
Manifest Number: 006776994SKS
Line Number: 1
Method Code: H141
Quantity Tons: 0.07000
Quantity Waste: 140.000000
Quantity Unit: P
Number of Containers: 1
Type of Container: Metal drums, barrels, kegs
Quantity Type: Pounds
State Code: 352

Year: 2019
EM Manifest ID: 224453
Shipment Date: 11/15/2018
Receipt Date: 12/4/2018
Manifest Number: 006687341SKS
Generator EPA ID: CAL000219709
Name: AUTOZONE # 3335
Address: 147 S MAIN ST
Address 2: Not reported
City: MANTECA
Zip: 95336
Telephone: 800-483-3718
Contact: Main Contact
Contact Telephone: 209-824-9665
Transporter 1 EPA ID: TXR000081205
Transporter 1 Emergency Number: Not reported
Transporter 2 EPA ID: MAD039322250
Transporter 2 Emergency Number: Not reported
TSDF EPA ID: CAD059494310
TSDF Name: Clean Harbors San Jose LLC
TSDF Address 1: 1021 Berryessa Road
TSDF Address 2: Not reported
TSDF City: San Jose
TSDF Zip: 95133
TSDF Telephone: 800-483-3718

State:
Year: 2019
EM Manifest ID: 224453
Generator EPA ID: CAL000219709
Shipment Date: 2018-11-15
Manifest Number: 006687341SKS
Line Number: 1
Method Code: H141
Quantity Tons: 0.07500
Quantity Waste: 150.000000
Quantity Unit: P

AUTOZONE #3335 (Continued) **S113110714**

Number of Containers:	1
Type of Container:	Metal drums, barrels, kegs
Quantity Type:	Pounds
State Code:	352

Year:	2019
EM Manifest ID:	791630
Shipment Date:	10/31/2019
Receipt Date:	11/25/2019
Manifest Number:	007314053SKS
Generator EPA ID:	CAL000219709
Name:	AUTOZONE # 3335
Address:	147 S MAIN ST
Address 2:	Not reported
City:	MANTECA
Zip:	95336
Telephone:	800-483-3718
Contact:	Bryan Blair
Contact Telephone:	209-824-9665
Transporter 1 EPA ID:	TXR000081205
Transporter 1 Emergency Number:	Not reported
Transporter 2 EPA ID:	MAD039322250
Transporter 2 Emergency Number:	Not reported
TSDF EPA ID:	CAD059494310
TSDF Name:	Clean Harbors San Jose LLC
TSDF Address 1:	1021 Berryessa Road
TSDF Address 2:	Not reported
TSDF City:	San Jose
TSDF Zip:	95133
TSDF Telephone:	800-483-3718

State:

Year:	2019
EM Manifest ID:	791630
Generator EPA ID:	CAL000219709
Shipment Date:	2019-10-31
Manifest Number:	007314053SKS
Line Number:	1
Method Code:	H141
Quantity Tons:	0.07500
Quantity Waste:	150.000000
Quantity Unit:	P
Number of Containers:	1
Type of Container:	Metal drums, barrels, kegs
Quantity Type:	Pounds
State Code:	352

Year:	2019
EM Manifest ID:	267537
Shipment Date:	1/25/2019
Receipt Date:	2/7/2019
Manifest Number:	011386020FLE
Generator EPA ID:	CAL000219709
Name:	AUTOZONE #3335
Address:	147 S MAIN ST
Address 2:	Not reported

AUTOZONE #3335 (Continued) **S113110714**

City:	MANTECA
Zip:	95336-0000
Telephone:	877-577-2669
Contact:	Not reported
Contact Telephone:	209-824-9665
Transporter 1 EPA ID:	MNS000110924
Transporter 1 Emergency Number:	Not reported
Transporter 2 EPA ID:	CAR000175422
Transporter 2 Emergency Number:	Not reported
TSDF EPA ID:	AZR000515924
TSDF Name:	YUMA YES WASTE TRANSFER FACILITY
TSDF Address 1:	2730 E 13TH ST
TSDF Address 2:	Not reported
TSDF City:	YUMA
TSDF Zip:	85365-1901
TSDF Telephone:	Not reported

State:

Year:	2019
EM Manifest ID:	267537
Generator EPA ID:	CAL000219709
Shipment Date:	2019-01-25
Manifest Number:	011386020FLE
Line Number:	1
Method Code:	H141
Quantity Tons:	0.00900
Quantity Waste:	18.000000
Quantity Unit:	P
Number of Containers:	1
Type of Container:	Fiber or plastic boxes, cartons, cases
Quantity Type:	Pounds
State Code:	331

Detail Two:

Year:	2018
EM Manifest ID:	006192959SKS20170912_D_1
Shipment Date:	9/12/2017
Receipt Date:	9/25/2017
Manifest Number:	006192959SKS
Generator EPA ID:	CAL000219709
Name:	AUTOZONE # 3335
Address:	Not reported
Address 2:	Not reported
City:	Not reported
Zip:	Not reported
Telephone:	Not reported
Contact:	Not reported
Contact Telephone:	Not reported
Transporter 1 EPA ID:	TXR000081205
Transporter 1 Emergency Number:	Not reported
Transporter 2 EPA ID:	MAD039322250
Transporter 2 Emergency Number:	Not reported
TSDF EPA ID:	CAD059494310
TSDF Name:	CLEAN HARBORS SAN JOSE
TSDF Address 1:	Not reported
TSDF Address 2:	Not reported

AUTOZONE #3335 (Continued) **S113110714**

TSDF City: Not reported
TSDF Zip: Not reported
TSDF Telephone: Not reported

State:
Year: 2018
EM Manifest ID: 006192959SKS20170912_D_1
Generator EPA ID: CAL000219709
Shipment Date: 2017-09-12
Manifest Number: 006192959SKS
Line Number: 1
Method Code: H141
Quantity Tons: 0.03750
Quantity Waste: 75.000000
Quantity Unit: P
Number of Containers: 1
Type of Container: NULL
Quantity Type: NULL
State Code: 352

Year: 2018
EM Manifest ID: 006136208SKS20170816_D_1
Shipment Date: 8/16/2017
Receipt Date: 9/7/2017
Manifest Number: 006136208SKS
Generator EPA ID: CAL000219709
Name: AUTOZONE # 3335
Address: Not reported
Address 2: Not reported
City: Not reported
Zip: Not reported
Telephone: Not reported
Contact: Not reported
Contact Telephone: Not reported
Transporter 1 EPA ID: TXR000081205
Transporter 1 Emergency Number: Not reported
Transporter 2 EPA ID: MAD039322250
Transporter 2 Emergency Number: Not reported
TSDF EPA ID: UTD991301748
TSDF Name: CLEAN HARBORS GRASSY MOUNTAIN
TSDF Address 1: Not reported
TSDF Address 2: Not reported
TSDF City: Not reported
TSDF Zip: Not reported
TSDF Telephone: Not reported

State:
Year: 2018
EM Manifest ID: 006136208SKS20170816_D_1
Generator EPA ID: CAL000219709
Shipment Date: 2017-08-16
Manifest Number: 006136208SKS
Line Number: 1
Method Code: H132
Quantity Tons: 0.03750
Quantity Waste: 75.000000
Quantity Unit: P

AUTOZONE #3335 (Continued) **S113110714**

Number of Containers: 1
Type of Container: NULL
Quantity Type: NULL
State Code: 352

Year: 2018
EM Manifest ID: 006135540SKS20170717_D_1
Shipment Date: 7/17/2017
Receipt Date: 8/8/2017
Manifest Number: 006135540SKS
Generator EPA ID: CAL000219709
Name: AUTOZONE # 3335
Address: Not reported
Address 2: Not reported
City: Not reported
Zip: Not reported
Telephone: Not reported
Contact: Not reported
Contact Telephone: Not reported
Transporter 1 EPA ID: TXR000081205
Transporter 1 Emergency Number: Not reported
Transporter 2 EPA ID: MAD039322250
Transporter 2 Emergency Number: Not reported
TSDF EPA ID: UTD991301748
TSDF Name: CLEAN HARBORS GRASSY MOUNTAIN
TSDF Address 1: Not reported
TSDF Address 2: Not reported
TSDF City: Not reported
TSDF Zip: Not reported
TSDF Telephone: Not reported

State:
Year: 2018
EM Manifest ID: 006135540SKS20170717_D_1
Generator EPA ID: CAL000219709
Shipment Date: 2017-07-17
Manifest Number: 006135540SKS
Line Number: 1
Method Code: H132
Quantity Tons: 0.05000
Quantity Waste: 100.000000
Quantity Unit: P
Number of Containers: 1
Type of Container: NULL
Quantity Type: NULL
State Code: 352

Year: 2018
EM Manifest ID: 006100630SKS20170619_D_1
Shipment Date: 6/19/2017
Receipt Date: 7/18/2017
Manifest Number: 006100630SKS
Generator EPA ID: CAL000219709
Name: AUTOZONE # 3335
Address: Not reported
Address 2: Not reported

AUTOZONE #3335 (Continued) **S113110714**

City:	Not reported
Zip:	Not reported
Telephone:	Not reported
Contact:	Not reported
Contact Telephone:	Not reported
Transporter 1 EPA ID:	TXR000081205
Transporter 1 Emergency Number:	Not reported
Transporter 2 EPA ID:	MAD039322250
Transporter 2 Emergency Number:	Not reported
TSDF EPA ID:	UTD991301748
TSDF Name:	CLEAN HARBORS GRASSY MOUNTAIN
TSDF Address 1:	Not reported
TSDF Address 2:	Not reported
TSDF City:	Not reported
TSDF Zip:	Not reported
TSDF Telephone:	Not reported

State:

Year:	2018
EM Manifest ID:	006100630SKS20170619_D_1
Generator EPA ID:	CAL000219709
Shipment Date:	2017-06-19
Manifest Number:	006100630SKS
Line Number:	1
Method Code:	H132
Quantity Tons:	0.03750
Quantity Waste:	75.000000
Quantity Unit:	P
Number of Containers:	1
Type of Container:	NULL
Quantity Type:	NULL
State Code:	352

Year:	2018
EM Manifest ID:	006099868SKS20170524_D_1
Shipment Date:	5/24/2017
Receipt Date:	6/20/2017
Manifest Number:	006099868SKS
Generator EPA ID:	CAL000219709
Name:	AUTOZONE # 3335
Address:	Not reported
Address 2:	Not reported
City:	Not reported
Zip:	Not reported
Telephone:	Not reported
Contact:	Not reported
Contact Telephone:	Not reported
Transporter 1 EPA ID:	TXR000081205
Transporter 1 Emergency Number:	Not reported
Transporter 2 EPA ID:	MAD039322250
Transporter 2 Emergency Number:	Not reported
TSDF EPA ID:	UTD991301748
TSDF Name:	CLEAN HARBORS GRASSY MOUNTAIN
TSDF Address 1:	Not reported
TSDF Address 2:	Not reported
TSDF City:	Not reported
TSDF Zip:	Not reported

AUTOZONE #3335 (Continued) **S113110714**

TSDF Telephone: Not reported

State:
Year: 2018
EM Manifest ID: 006099868SKS20170524_D_1
Generator EPA ID: CAL000219709
Shipment Date: 2017-05-24
Manifest Number: 006099868SKS
Line Number: 1
Method Code: H132
Quantity Tons: 0.08750
Quantity Waste: 175.000000
Quantity Unit: P
Number of Containers: 1
Type of Container: NULL
Quantity Type: NULL
State Code: 352

Year: 2018
EM Manifest ID: 006520635SKS20180514_D_1
Shipment Date: 5/14/2018
Receipt Date: 6/1/2018
Manifest Number: 006520635SKS
Generator EPA ID: CAL000219709
Name: AUTOZONE # 3335
Address: Not reported
Address 2: Not reported
City: Not reported
Zip: Not reported
Telephone: Not reported
Contact: Not reported
Contact Telephone: Not reported
Transporter 1 EPA ID: TXR000081205
Transporter 1 Emergency Number: Not reported
Transporter 2 EPA ID: MAD039322250
Transporter 2 Emergency Number: Not reported
TSDF EPA ID: CAD059494310
TSDF Name: CLEAN HARBORS SAN JOSE
TSDF Address 1: Not reported
TSDF Address 2: Not reported
TSDF City: Not reported
TSDF Zip: Not reported
TSDF Telephone: Not reported

State:
Year: 2018
EM Manifest ID: 006520635SKS20180514_D_1
Generator EPA ID: CAL000219709
Shipment Date: 2018-05-14
Manifest Number: 006520635SKS
Line Number: 1
Method Code: H141
Quantity Tons: 0.07500
Quantity Waste: 150.000000
Quantity Unit: P
Number of Containers: 1
Type of Container: NULL

AUTOZONE #3335 (Continued) **S113110714**

Quantity Type: NULL
State Code: 352

Year: 2018
EM Manifest ID: 005946873SKS20170424_D_1
Shipment Date: 4/24/2017
Receipt Date: 5/8/2017
Manifest Number: 005946873SKS
Generator EPA ID: CAL000219709
Name: AUTOZONE # 3335
Address: Not reported
Address 2: Not reported
City: Not reported
Zip: Not reported
Telephone: Not reported
Contact: Not reported
Contact Telephone: Not reported
Transporter 1 EPA ID: TXR000081205
Transporter 1 Emergency Number: Not reported
Transporter 2 EPA ID: MAD039322250
Transporter 2 Emergency Number: Not reported
TSDF EPA ID: CAD059494310
TSDF Name: CLEAN HARBORS SAN JOSE
TSDF Address 1: Not reported
TSDF Address 2: Not reported
TSDF City: Not reported
TSDF Zip: Not reported
TSDF Telephone: Not reported

State:
Year: 2018
EM Manifest ID: 005946873SKS20170424_D_1
Generator EPA ID: CAL000219709
Shipment Date: 2017-04-24
Manifest Number: 005946873SKS
Line Number: 1
Method Code: H141
Quantity Tons: 0.07500
Quantity Waste: 150.000000
Quantity Unit: P
Number of Containers: 1
Type of Container: NULL
Quantity Type: NULL
State Code: 352

Year: 2018
EM Manifest ID: 005947355SKS20170329_D_1
Shipment Date: 3/29/2017
Receipt Date: 4/10/2017
Manifest Number: 005947355SKS
Generator EPA ID: CAL000219709
Name: AUTOZONE # 3335
Address: Not reported
Address 2: Not reported
City: Not reported
Zip: Not reported

AUTOZONE #3335 (Continued) **S113110714**

Telephone:	Not reported
Contact:	Not reported
Contact Telephone:	Not reported
Transporter 1 EPA ID:	TXR000081205
Transporter 1 Emergency Number:	Not reported
Transporter 2 EPA ID:	MAD039322250
Transporter 2 Emergency Number:	Not reported
TSDF EPA ID:	CAD059494310
TSDF Name:	CLEAN HARBORS SAN JOSE
TSDF Address 1:	Not reported
TSDF Address 2:	Not reported
TSDF City:	Not reported
TSDF Zip:	Not reported
TSDF Telephone:	Not reported

State:

Year:	2018
EM Manifest ID:	005947355SKS20170329_D_1
Generator EPA ID:	CAL000219709
Shipment Date:	2017-03-29
Manifest Number:	005947355SKS
Line Number:	1
Method Code:	H141
Quantity Tons:	0.05000
Quantity Waste:	100.000000
Quantity Unit:	P
Number of Containers:	1
Type of Container:	NULL
Quantity Type:	NULL
State Code:	352

Year:	2018
EM Manifest ID:	006462957SKS20180313_D_1
Shipment Date:	3/13/2018
Receipt Date:	4/10/2018
Manifest Number:	006462957SKS
Generator EPA ID:	CAL000219709
Name:	AUTOZONE # 3335
Address:	Not reported
Address 2:	Not reported
City:	Not reported
Zip:	Not reported
Telephone:	Not reported
Contact:	Not reported
Contact Telephone:	Not reported
Transporter 1 EPA ID:	TXR000081205
Transporter 1 Emergency Number:	Not reported
Transporter 2 EPA ID:	MAD039322250
Transporter 2 Emergency Number:	Not reported
TSDF EPA ID:	CAD059494310
TSDF Name:	CLEAN HARBORS SAN JOSE
TSDF Address 1:	Not reported
TSDF Address 2:	Not reported
TSDF City:	Not reported
TSDF Zip:	Not reported
TSDF Telephone:	Not reported

AUTOZONE #3335 (Continued) **S113110714**

State:

Year:	2018
EM Manifest ID:	006462957SKS20180313_D_1
Generator EPA ID:	CAL000219709
Shipment Date:	2018-03-13
Manifest Number:	006462957SKS
Line Number:	1
Method Code:	H141
Quantity Tons:	0.06250
Quantity Waste:	125.000000
Quantity Unit:	P
Number of Containers:	1
Type of Container:	NULL
Quantity Type:	NULL
State Code:	352

Year:	2018
EM Manifest ID:	006192256SKS20171009_D_1
Shipment Date:	10/9/2017
Receipt Date:	10/27/2017
Manifest Number:	006192256SKS
Generator EPA ID:	CAL000219709
Name:	AUTOZONE # 3335
Address:	Not reported
Address 2:	Not reported
City:	Not reported
Zip:	Not reported
Telephone:	Not reported
Contact:	Not reported
Contact Telephone:	Not reported
Transporter 1 EPA ID:	TXR000081205
Transporter 1 Emergency Number:	Not reported
Transporter 2 EPA ID:	MAD039322250
Transporter 2 Emergency Number:	Not reported
TSDF EPA ID:	CAD059494310
TSDF Name:	CLEAN HARBORS SAN JOSE
TSDF Address 1:	Not reported
TSDF Address 2:	Not reported
TSDF City:	Not reported
TSDF Zip:	Not reported
TSDF Telephone:	Not reported

State:

Year:	2018
EM Manifest ID:	006192256SKS20171009_D_1
Generator EPA ID:	CAL000219709
Shipment Date:	2017-10-09
Manifest Number:	006192256SKS
Line Number:	1
Method Code:	H141
Quantity Tons:	0.05000
Quantity Waste:	100.000000
Quantity Unit:	P
Number of Containers:	1
Type of Container:	NULL
Quantity Type:	NULL

AUTOZONE #3335 (Continued) **S113110714**

State Code: 352

Additional Info:

Year:	2017
Gen EPA ID:	CAL000219709
Shipment Date:	20171009
Creation Date:	6/20/2018 18:31:46
Receipt Date:	20171027
Manifest ID:	006192256SKS
Trans EPA ID:	TXR000081205
Trans Name:	SAFETY-KLEEN SYSTEMS INC
Trans 2 EPA ID:	MAD039322250
Trans 2 Name:	CLEAN HARBORS ENVIRONMENTAL SVC INC
TSDF EPA ID:	CAD059494310
Trans Name:	CLEAN HARBORS SAN JOSE
TSDF Alt EPA ID:	Not reported
TSDF Alt Name:	Not reported
Waste Code Description:	352 - Other organic solids
RCRA Code:	Not reported
Meth Code:	H141 - Storage, Bulking, And/Or Transfer Off Site--No Treatment/Reovery (H010-H129) Or (H131-H135)
Quantity Tons:	0.05
Waste Quantity:	100
Quantity Unit:	P
Additional Code 1:	Not reported
Additional Code 2:	Not reported
Additional Code 3:	Not reported
Additional Code 4:	Not reported
Additional Code 5:	Not reported
Shipment Date:	20170912
Creation Date:	6/13/2018 18:31:35
Receipt Date:	20170925
Manifest ID:	006192959SKS
Trans EPA ID:	TXR000081205
Trans Name:	SAFETY-KLEEN SYSTEMS INC
Trans 2 EPA ID:	MAD039322250
Trans 2 Name:	CLEAN HARBORS ENVIRONMENTAL SVC INC
TSDF EPA ID:	CAD059494310
Trans Name:	CLEAN HARBORS SAN JOSE
TSDF Alt EPA ID:	Not reported
TSDF Alt Name:	Not reported
Waste Code Description:	352 - Other organic solids
RCRA Code:	Not reported
Meth Code:	H141 - Storage, Bulking, And/Or Transfer Off Site--No Treatment/Reovery (H010-H129) Or (H131-H135)
Quantity Tons:	0.0375
Waste Quantity:	75
Quantity Unit:	P
Additional Code 1:	Not reported
Additional Code 2:	Not reported
Additional Code 3:	Not reported
Additional Code 4:	Not reported
Additional Code 5:	Not reported

AUTOZONE #3335 (Continued) **S113110714**

Shipment Date:	20170816
Creation Date:	8/2/2018 18:30:33
Receipt Date:	20170907
Manifest ID:	006136208SKS
Trans EPA ID:	TXR000081205
Trans Name:	SAFETY-KLEEN SYSTEMS INC
Trans 2 EPA ID:	MAD039322250
Trans 2 Name:	CLEAN HARBORS ENVIRONMENTAL SVC INC
TSDF EPA ID:	UTD991301748
Trans Name:	CLEAN HARBORS GRASSY MOUNTAIN
TSDF Alt EPA ID:	Not reported
TSDF Alt Name:	Not reported
Waste Code Description:	352 - Other organic solids
RCRA Code:	Not reported
Meth Code:	H132 - Landfill Or Surface Impoundment That Will Be Closed As Landfill(To Include On-Site Treatment And/Or Stabilization)
Quantity Tons:	0.0375
Waste Quantity:	75
Quantity Unit:	P
Additional Code 1:	Not reported
Additional Code 2:	Not reported
Additional Code 3:	Not reported
Additional Code 4:	Not reported
Additional Code 5:	Not reported

Shipment Date:	20170814
Creation Date:	8/1/2018 18:31:20
Receipt Date:	20170905
Manifest ID:	010790175FLE
Trans EPA ID:	MNS000110924
Trans Name:	STERICYCLE SPECIALTY WASTE SOLUTIONS INC
Trans 2 EPA ID:	Not reported
Trans 2 Name:	Not reported
TSDF EPA ID:	NVD980895338
Trans Name:	21ST CENTURY EMN LLC
TSDF Alt EPA ID:	Not reported
TSDF Alt Name:	Not reported
Waste Code Description:	331 - Off-specification, aged, or surplus organics
RCRA Code:	Not reported
Meth Code:	H141 - Storage, Bulking, And/Or Transfer Off Site--No Treatment/Reovery (H010-H129) Or (H131-H135)
Quantity Tons:	0.0045
Waste Quantity:	9
Quantity Unit:	P
Additional Code 1:	Not reported
Additional Code 2:	Not reported
Additional Code 3:	Not reported
Additional Code 4:	Not reported
Additional Code 5:	Not reported

Shipment Date:	20170814
Creation Date:	8/1/2018 18:31:20
Receipt Date:	20170905
Manifest ID:	010790175FLE
Trans EPA ID:	MNS000110924
Trans Name:	STERICYCLE SPECIALTY WASTE SOLUTIONS INC
Trans 2 EPA ID:	Not reported

AUTOZONE #3335 (Continued) **S113110714**

Trans 2 Name:	Not reported
TSDF EPA ID:	NVD980895338
Trans Name:	21ST CENTURY EMN LLC
TSDF Alt EPA ID:	Not reported
TSDF Alt Name:	Not reported
Waste Code Description:	181 - Other inorganic solid waste Organics
RCRA Code:	D008
Meth Code:	H121 - Neutralization Only
Quantity Tons:	0.0025
Waste Quantity:	5
Quantity Unit:	P
Additional Code 1:	Not reported
Additional Code 2:	Not reported
Additional Code 3:	Not reported
Additional Code 4:	Not reported
Additional Code 5:	Not reported

Shipment Date:	20170814
Creation Date:	8/1/2018 18:31:20
Receipt Date:	20170905
Manifest ID:	010790175FLE
Trans EPA ID:	MNS000110924
Trans Name:	STERICYCLE SPECIALTY WASTE SOLUTIONS INC
Trans 2 EPA ID:	Not reported
Trans 2 Name:	Not reported
TSDF EPA ID:	NVD980895338
Trans Name:	21ST CENTURY EMN LLC
TSDF Alt EPA ID:	Not reported
TSDF Alt Name:	Not reported
Waste Code Description:	331 - Off-specification, aged, or surplus organics
RCRA Code:	D035
Meth Code:	H141 - Storage, Bulking, And/Or Transfer Off Site--No Treatment/Reovery (H010-H129) Or (H131-H135)
Quantity Tons:	0.006
Waste Quantity:	12
Quantity Unit:	P
Additional Code 1:	D001
Additional Code 2:	Not reported
Additional Code 3:	Not reported
Additional Code 4:	Not reported
Additional Code 5:	Not reported

Shipment Date:	20170814
Creation Date:	8/1/2018 18:31:20
Receipt Date:	20170905
Manifest ID:	010790175FLE
Trans EPA ID:	MNS000110924
Trans Name:	STERICYCLE SPECIALTY WASTE SOLUTIONS INC
Trans 2 EPA ID:	Not reported
Trans 2 Name:	Not reported
TSDF EPA ID:	NVD980895338
Trans Name:	21ST CENTURY EMN LLC
TSDF Alt EPA ID:	Not reported
TSDF Alt Name:	Not reported
Waste Code Description:	214 - Unspecified solvent mixture
RCRA Code:	D035
Meth Code:	H141 - Storage, Bulking, And/Or Transfer Off Site--No

AUTOZONE #3335 (Continued) **S113110714**

	Treatment/Reovery (H010-H129) Or (H131-H135)
Quantity Tons:	0.0065
Waste Quantity:	13
Quantity Unit:	P
Additional Code 1:	D007
Additional Code 2:	D005
Additional Code 3:	D001
Additional Code 4:	Not reported
Additional Code 5:	Not reported
Shipment Date:	20170717
Creation Date:	7/28/2018 18:34:05
Receipt Date:	20170808
Manifest ID:	006135540SKS
Trans EPA ID:	TXR000081205
Trans Name:	SAFETY-KLEEN SYSTEMS INC
Trans 2 EPA ID:	MAD039322250
Trans 2 Name:	CLEAN HARBORS ENVIRONMENTAL SVC INC
TSDF EPA ID:	UTD991301748
Trans Name:	CLEAN HARBORS GRASSY MOUNTAIN
TSDF Alt EPA ID:	Not reported
TSDF Alt Name:	Not reported
Waste Code Description:	352 - Other organic solids
RCRA Code:	Not reported
Meth Code:	H132 - Landfill Or Surface Impoundment That Will Be Closed As Landfill(To Include On-Site Treatment And/Or Stabilization)
Quantity Tons:	0.05
Waste Quantity:	100
Quantity Unit:	P
Additional Code 1:	Not reported
Additional Code 2:	Not reported
Additional Code 3:	Not reported
Additional Code 4:	Not reported
Additional Code 5:	Not reported
Shipment Date:	20170619
Creation Date:	7/28/2018 18:34:05
Receipt Date:	20170718
Manifest ID:	006100630SKS
Trans EPA ID:	TXR000081205
Trans Name:	SAFETY-KLEEN SYSTEMS INC
Trans 2 EPA ID:	MAD039322250
Trans 2 Name:	CLEAN HARBORS ENVIRONMENTAL SERVICES INC
TSDF EPA ID:	UTD991301748
Trans Name:	CLEAN HARBORS GRASSY MOUNTAIN
TSDF Alt EPA ID:	Not reported
TSDF Alt Name:	Not reported
Waste Code Description:	352 - Other organic solids
RCRA Code:	Not reported
Meth Code:	H132 - Landfill Or Surface Impoundment That Will Be Closed As Landfill(To Include On-Site Treatment And/Or Stabilization)
Quantity Tons:	0.0375
Waste Quantity:	75
Quantity Unit:	P
Additional Code 1:	Not reported
Additional Code 2:	Not reported
Additional Code 3:	Not reported

AUTOZONE #3335 (Continued) **S113110714**

Additional Code 4:	Not reported
Additional Code 5:	Not reported
Shipment Date:	20170524
Creation Date:	7/19/2018 18:30:21
Receipt Date:	20170620
Manifest ID:	006099868SKS
Trans EPA ID:	TXR000081205
Trans Name:	SAFETY-KLEEN SYSTEMS INC
Trans 2 EPA ID:	MAD039322250
Trans 2 Name:	CLEAN HARBORS ENVIRONMENTAL SERVICES INC
TSDF EPA ID:	UTD991301748
Trans Name:	CLEAN HARBORS GRASSY MOUNTAIN
TSDF Alt EPA ID:	Not reported
TSDF Alt Name:	Not reported
Waste Code Description:	352 - Other organic solids
RCRA Code:	Not reported
Meth Code:	H132 - Landfill Or Surface Impoundment That Will Be Closed As Landfill(To Include On-Site Treatment And/Or Stabilization)
Quantity Tons:	0.0875
Waste Quantity:	175
Quantity Unit:	P
Additional Code 1:	Not reported
Additional Code 2:	Not reported
Additional Code 3:	Not reported
Additional Code 4:	Not reported
Additional Code 5:	Not reported

Additional Info:

Year:	2016
Gen EPA ID:	CAL000219709
Shipment Date:	20151229
Creation Date:	6/8/2016 18:32:50
Receipt Date:	20160107
Manifest ID:	005106483SKS
Trans EPA ID:	TXR000081205
Trans Name:	SAFETY-KLEEN SYSTEMS INC
Trans 2 EPA ID:	Not reported
Trans 2 Name:	Not reported
TSDF EPA ID:	CAD059494310
Trans Name:	CLEAN HARBORS SAN JOSE LLC
TSDF Alt EPA ID:	Not reported
TSDF Alt Name:	Not reported
Waste Code Description:	352 - Other organic solids
RCRA Code:	Not reported
Meth Code:	H141 - Storage, Bulking, And/Or Transfer Off Site--No Treatment/Reovery (H010-H129) Or (H131-H135)
Quantity Tons:	0.1125
Waste Quantity:	225
Quantity Unit:	P
Additional Code 1:	Not reported
Additional Code 2:	Not reported
Additional Code 3:	Not reported
Additional Code 4:	Not reported
Additional Code 5:	Not reported

AUTOZONE #3335 (Continued) **S113110714**

Shipment Date:	20151204
Creation Date:	9/30/2016 18:31:57
Receipt Date:	20151222
Manifest ID:	005106144SKS
Trans EPA ID:	TXR000081205
Trans Name:	SAFETY-KLEEN SYSTEMS INC
Trans 2 EPA ID:	AZR000513770
Trans 2 Name:	SLT
TSDF EPA ID:	UTD981552177
Trans Name:	CLEAN HARBORS ARAGONITE LLC
TSDF Alt EPA ID:	Not reported
TSDF Alt Name:	Not reported
Waste Code Description:	223 - Unspecified oil-containing waste
RCRA Code:	F005
Meth Code:	H040 - Incineration--Thermal Destruction Other Than Use As A Fuel
Quantity Tons:	0.008
Waste Quantity:	16
Quantity Unit:	P
Additional Code 1:	F003
Additional Code 2:	F002
Additional Code 3:	F001
Additional Code 4:	D001
Additional Code 5:	Not reported

Shipment Date:	20151117
Creation Date:	1/11/2016 22:16:27
Receipt Date:	20151118
Manifest ID:	000127747DAT
Trans EPA ID:	CAR000210617
Trans Name:	21ST CENTURY ENVIRONMENTAL MANAGEMENT OF CALIFORNIA LP
Trans 2 EPA ID:	Not reported
Trans 2 Name:	Not reported
TSDF EPA ID:	CAD980884183
Trans Name:	GENERAL ENVIRONMENTAL MGT LLC DBA PSC ENVIRONMENTAL SERVICES
TSDF Alt EPA ID:	Not reported
TSDF Alt Name:	Not reported
Waste Code Description:	331 - Off-specification, aged, or surplus organics
RCRA Code:	Not reported
Meth Code:	H141 - Storage, Bulking, And/Or Transfer Off Site--No Treatment/Reovery (H010-H129) Or (H131-H135)
Quantity Tons:	0.0085
Waste Quantity:	17
Quantity Unit:	P
Additional Code 1:	Not reported
Additional Code 2:	Not reported
Additional Code 3:	Not reported
Additional Code 4:	Not reported
Additional Code 5:	Not reported

Shipment Date:	20151117
Creation Date:	1/11/2016 22:16:27
Receipt Date:	20151118
Manifest ID:	000127747DAT
Trans EPA ID:	CAR000210617
Trans Name:	21ST CENTURY ENVIRONMENTAL MANAGEMENT OF CALIFORNIA LP
Trans 2 EPA ID:	Not reported
Trans 2 Name:	Not reported

AUTOZONE #3335 (Continued) **S113110714**

TSDF EPA ID:	CAD980884183
Trans Name:	GENERAL ENVIRONMENTAL MGT LLC DBA PSC ENVIRONMENTAL SERVICES
TSDF Alt EPA ID:	Not reported
TSDF Alt Name:	Not reported
Waste Code Description:	214 - Unspecified solvent mixture
RCRA Code:	D035
Meth Code:	H141 - Storage, Bulking, And/Or Transfer Off Site--No Treatment/Reovery (H010-H129) Or (H131-H135)
Quantity Tons:	0.0025
Waste Quantity:	5
Quantity Unit:	P
Additional Code 1:	D007
Additional Code 2:	D005
Additional Code 3:	D001
Additional Code 4:	Not reported
Additional Code 5:	Not reported
Shipment Date:	20151107
Creation Date:	1/21/2016 22:15:39
Receipt Date:	20151113
Manifest ID:	005106028SKS
Trans EPA ID:	TXR000081205
Trans Name:	SAFETY-KLEEN SYSTEMS INC
Trans 2 EPA ID:	Not reported
Trans 2 Name:	Not reported
TSDF EPA ID:	CAD059494310
Trans Name:	CLEAN HARBORS SAN JOSE LLC
TSDF Alt EPA ID:	Not reported
TSDF Alt Name:	Not reported
Waste Code Description:	352 - Other organic solids
RCRA Code:	Not reported
Meth Code:	H141 - Storage, Bulking, And/Or Transfer Off Site--No Treatment/Reovery (H010-H129) Or (H131-H135)
Quantity Tons:	0.125
Waste Quantity:	250
Quantity Unit:	P
Additional Code 1:	Not reported
Additional Code 2:	Not reported
Additional Code 3:	Not reported
Additional Code 4:	Not reported
Additional Code 5:	Not reported
Shipment Date:	20150729
Creation Date:	2/26/2016 22:15:15
Receipt Date:	20150814
Manifest ID:	004842771SKS
Trans EPA ID:	TXR000081205
Trans Name:	SAFETY-KLEEN SYSTEMS INC
Trans 2 EPA ID:	AZR000513770
Trans 2 Name:	SLT
TSDF EPA ID:	UTD981552177
Trans Name:	CLEAN HARBORS ARAGONITE LLC
TSDF Alt EPA ID:	Not reported
TSDF Alt Name:	Not reported
Waste Code Description:	223 - Unspecified oil-containing waste
RCRA Code:	F005
Meth Code:	H040 - Incineration--Thermal Destruction Other Than Use As A Fuel

AUTOZONE #3335 (Continued) **S113110714**

Quantity Tons:	0.05
Waste Quantity:	100
Quantity Unit:	P
Additional Code 1:	F003
Additional Code 2:	F002
Additional Code 3:	F001
Additional Code 4:	D001
Additional Code 5:	Not reported
Shipment Date:	20150604
Creation Date:	1/19/2016 22:15:27
Receipt Date:	20150615
Manifest ID:	001026443PSC
Trans EPA ID:	CAR000210617
Trans Name:	21ST CENTURY ENVIRONMENTAL MANAGEMENT OF CALIFORNIA LP
Trans 2 EPA ID:	Not reported
Trans 2 Name:	Not reported
TSDF EPA ID:	NVD980895338
Trans Name:	21ST CENTURY ENVIRONMENTAL MANAGEMENT OF NEVADA LLC
TSDF Alt EPA ID:	Not reported
TSDF Alt Name:	Not reported
Waste Code Description:	331 - Off-specification, aged, or surplus organics
RCRA Code:	D035
Meth Code:	H141 - Storage, Bulking, And/Or Transfer Off Site--No Treatment/Reovery (H010-H129) Or (H131-H135)
Quantity Tons:	0.029
Waste Quantity:	58
Quantity Unit:	P
Additional Code 1:	D001
Additional Code 2:	Not reported
Additional Code 3:	Not reported
Additional Code 4:	Not reported
Additional Code 5:	Not reported
Shipment Date:	20150604
Creation Date:	1/19/2016 22:15:27
Receipt Date:	20150615
Manifest ID:	001026443PSC
Trans EPA ID:	CAR000210617
Trans Name:	21ST CENTURY ENVIRONMENTAL MANAGEMENT OF CALIFORNIA LP
Trans 2 EPA ID:	Not reported
Trans 2 Name:	Not reported
TSDF EPA ID:	NVD980895338
Trans Name:	21ST CENTURY ENVIRONMENTAL MANAGEMENT OF NEVADA LLC
TSDF Alt EPA ID:	Not reported
TSDF Alt Name:	Not reported
Waste Code Description:	214 - Unspecified solvent mixture
RCRA Code:	D035
Meth Code:	H141 - Storage, Bulking, And/Or Transfer Off Site--No Treatment/Reovery (H010-H129) Or (H131-H135)
Quantity Tons:	0.0065
Waste Quantity:	13
Quantity Unit:	P
Additional Code 1:	D007
Additional Code 2:	D005
Additional Code 3:	D001
Additional Code 4:	Not reported

AUTOZONE #3335 (Continued) **S113110714**

Additional Code 5:	Not reported
Shipment Date:	20150526
Creation Date:	8/20/2015 22:15:33
Receipt Date:	20150604
Manifest ID:	004764651SKS
Trans EPA ID:	TXR000081205
Trans Name:	SAFETY-KLEEN SYSTEMS INC
Trans 2 EPA ID:	Not reported
Trans 2 Name:	Not reported
TSDF EPA ID:	CAD059494310
Trans Name:	CLEAN HARBORS SAN JOSE LLC
TSDF Alt EPA ID:	Not reported
TSDF Alt Name:	Not reported
Waste Code Description:	352 - Other organic solids
RCRA Code:	Not reported
Meth Code:	H141 - Storage, Bulking, And/Or Transfer Off Site--No Treatment/Reovery (H010-H129) Or (H131-H135)
Quantity Tons:	0.05
Waste Quantity:	100
Quantity Unit:	P
Additional Code 1:	Not reported
Additional Code 2:	Not reported
Additional Code 3:	Not reported
Additional Code 4:	Not reported
Additional Code 5:	Not reported
Shipment Date:	20150304
Creation Date:	7/6/2015 22:15:12
Receipt Date:	20150312
Manifest ID:	004696217SKS
Trans EPA ID:	TXR000081205
Trans Name:	SAFETY-KLEEN SYSTEMS INC
Trans 2 EPA ID:	Not reported
Trans 2 Name:	Not reported
TSDF EPA ID:	CAD059494310
Trans Name:	CLEAN HARBORS SAN JOSE LLC
TSDF Alt EPA ID:	Not reported
TSDF Alt Name:	Not reported
Waste Code Description:	352 - Other organic solids
RCRA Code:	Not reported
Meth Code:	H141 - Storage, Bulking, And/Or Transfer Off Site--No Treatment/Reovery (H010-H129) Or (H131-H135)
Quantity Tons:	0.05
Waste Quantity:	100
Quantity Unit:	P
Additional Code 1:	Not reported
Additional Code 2:	Not reported
Additional Code 3:	Not reported
Additional Code 4:	Not reported
Additional Code 5:	Not reported

Additional Info:

Year:	2015
Gen EPA ID:	CAL000219709
Shipment Date:	20151229

AUTOZONE #3335 (Continued) **S113110714**

Creation Date:	6/8/2016 18:32:50
Receipt Date:	20160107
Manifest ID:	005106483SKS
Trans EPA ID:	TXR000081205
Trans Name:	SAFETY-KLEEN SYSTEMS INC
Trans 2 EPA ID:	Not reported
Trans 2 Name:	Not reported
TSDF EPA ID:	CAD059494310
Trans Name:	CLEAN HARBORS SAN JOSE LLC
TSDF Alt EPA ID:	Not reported
TSDF Alt Name:	Not reported
Waste Code Description:	352 - Other organic solids
RCRA Code:	Not reported
Meth Code:	H141 - Storage, Bulking, And/Or Transfer Off Site--No Treatment/Reovery (H010-H129) Or (H131-H135)
Quantity Tons:	0.1125
Waste Quantity:	225
Quantity Unit:	P
Additional Code 1:	Not reported
Additional Code 2:	Not reported
Additional Code 3:	Not reported
Additional Code 4:	Not reported
Additional Code 5:	Not reported

Shipment Date:	20151204
Creation Date:	9/30/2016 18:31:57
Receipt Date:	20151222
Manifest ID:	005106144SKS
Trans EPA ID:	TXR000081205
Trans Name:	SAFETY-KLEEN SYSTEMS INC
Trans 2 EPA ID:	AZR000513770
Trans 2 Name:	SLT
TSDF EPA ID:	UTD981552177
Trans Name:	CLEAN HARBORS ARAGONITE LLC
TSDF Alt EPA ID:	Not reported
TSDF Alt Name:	Not reported
Waste Code Description:	223 - Unspecified oil-containing waste
RCRA Code:	F005
Meth Code:	H040 - Incineration--Thermal Destruction Other Than Use As A Fuel
Quantity Tons:	0.008
Waste Quantity:	16
Quantity Unit:	P
Additional Code 1:	F003
Additional Code 2:	F002
Additional Code 3:	F001
Additional Code 4:	D001
Additional Code 5:	Not reported

Shipment Date:	20151117
Creation Date:	1/11/2016 22:16:27
Receipt Date:	20151118
Manifest ID:	000127747DAT
Trans EPA ID:	CAR000210617
Trans Name:	21ST CENTURY ENVIRONMENTAL MANAGEMENT OF CALIFORNIA LP
Trans 2 EPA ID:	Not reported
Trans 2 Name:	Not reported
TSDF EPA ID:	CAD980884183

AUTOZONE #3335 (Continued) **S113110714**

Trans Name:	GENERAL ENVIRONMENTAL MGT LLC DBA PSC ENVIRONMENTAL SERVICES
TSDF Alt EPA ID:	Not reported
TSDF Alt Name:	Not reported
Waste Code Description:	214 - Unspecified solvent mixture
RCRA Code:	D035
Meth Code:	H141 - Storage, Bulking, And/Or Transfer Off Site--No Treatment/Reovery (H010-H129) Or (H131-H135)
Quantity Tons:	0.0025
Waste Quantity:	5
Quantity Unit:	P
Additional Code 1:	D007
Additional Code 2:	D005
Additional Code 3:	D001
Additional Code 4:	Not reported
Additional Code 5:	Not reported
Shipment Date:	20151117
Creation Date:	1/11/2016 22:16:27
Receipt Date:	20151118
Manifest ID:	000127747DAT
Trans EPA ID:	CAR000210617
Trans Name:	21ST CENTURY ENVIRONMENTAL MANAGEMENT OF CALIFORNIA LP
Trans 2 EPA ID:	Not reported
Trans 2 Name:	Not reported
TSDF EPA ID:	CAD980884183
Trans Name:	GENERAL ENVIRONMENTAL MGT LLC DBA PSC ENVIRONMENTAL SERVICES
TSDF Alt EPA ID:	Not reported
TSDF Alt Name:	Not reported
Waste Code Description:	331 - Off-specification, aged, or surplus organics
RCRA Code:	Not reported
Meth Code:	H141 - Storage, Bulking, And/Or Transfer Off Site--No Treatment/Reovery (H010-H129) Or (H131-H135)
Quantity Tons:	0.0085
Waste Quantity:	17
Quantity Unit:	P
Additional Code 1:	Not reported
Additional Code 2:	Not reported
Additional Code 3:	Not reported
Additional Code 4:	Not reported
Additional Code 5:	Not reported
Shipment Date:	20151107
Creation Date:	1/21/2016 22:15:39
Receipt Date:	20151113
Manifest ID:	005106028SKS
Trans EPA ID:	TXR000081205
Trans Name:	SAFETY-KLEEN SYSTEMS INC
Trans 2 EPA ID:	Not reported
Trans 2 Name:	Not reported
TSDF EPA ID:	CAD059494310
Trans Name:	CLEAN HARBORS SAN JOSE LLC
TSDF Alt EPA ID:	Not reported
TSDF Alt Name:	Not reported
Waste Code Description:	352 - Other organic solids
RCRA Code:	Not reported
Meth Code:	H141 - Storage, Bulking, And/Or Transfer Off Site--No Treatment/Reovery (H010-H129) Or (H131-H135)

AUTOZONE #3335 (Continued) **S113110714**

Quantity Tons:	0.125
Waste Quantity:	250
Quantity Unit:	P
Additional Code 1:	Not reported
Additional Code 2:	Not reported
Additional Code 3:	Not reported
Additional Code 4:	Not reported
Additional Code 5:	Not reported
Shipment Date:	20150729
Creation Date:	2/26/2016 22:15:15
Receipt Date:	20150814
Manifest ID:	004842771SKS
Trans EPA ID:	TXR000081205
Trans Name:	SAFETY-KLEEN SYSTEMS INC
Trans 2 EPA ID:	AZR000513770
Trans 2 Name:	SLT
TSDF EPA ID:	UTD981552177
Trans Name:	CLEAN HARBORS ARAGONITE LLC
TSDF Alt EPA ID:	Not reported
TSDF Alt Name:	Not reported
Waste Code Description:	223 - Unspecified oil-containing waste
RCRA Code:	F005
Meth Code:	H040 - Incineration--Thermal Destruction Other Than Use As A Fuel
Quantity Tons:	0.05
Waste Quantity:	100
Quantity Unit:	P
Additional Code 1:	F003
Additional Code 2:	F002
Additional Code 3:	F001
Additional Code 4:	D001
Additional Code 5:	Not reported
Shipment Date:	20150604
Creation Date:	1/19/2016 22:15:27
Receipt Date:	20150615
Manifest ID:	001026443PSC
Trans EPA ID:	CAR000210617
Trans Name:	21ST CENTURY ENVIRONMENTAL MANAGEMENT OF CALIFORNIA LP
Trans 2 EPA ID:	Not reported
Trans 2 Name:	Not reported
TSDF EPA ID:	NVD980895338
Trans Name:	21ST CENTURY ENVIRONMENTAL MANAGEMENT OF NEVADA LLC
TSDF Alt EPA ID:	Not reported
TSDF Alt Name:	Not reported
Waste Code Description:	214 - Unspecified solvent mixture
RCRA Code:	D035
Meth Code:	H141 - Storage, Bulking, And/Or Transfer Off Site--No Treatment/Reovery (H010-H129) Or (H131-H135)
Quantity Tons:	0.0065
Waste Quantity:	13
Quantity Unit:	P
Additional Code 1:	D007
Additional Code 2:	D005
Additional Code 3:	D001
Additional Code 4:	Not reported
Additional Code 5:	Not reported

AUTOZONE #3335 (Continued) **S113110714**

Shipment Date:	20150604
Creation Date:	1/19/2016 22:15:27
Receipt Date:	20150615
Manifest ID:	001026443PSC
Trans EPA ID:	CAR000210617
Trans Name:	21ST CENTURY ENVIRONMENTAL MANAGEMENT OF CALIFORNIA LP
Trans 2 EPA ID:	Not reported
Trans 2 Name:	Not reported
TSDF EPA ID:	NVD980895338
Trans Name:	21ST CENTURY ENVIRONMENTAL MANAGEMENT OF NEVADA LLC
TSDF Alt EPA ID:	Not reported
TSDF Alt Name:	Not reported
Waste Code Description:	331 - Off-specification, aged, or surplus organics
RCRA Code:	D035
Meth Code:	H141 - Storage, Bulking, And/Or Transfer Off Site--No Treatment/Reovery (H010-H129) Or (H131-H135)
Quantity Tons:	0.029
Waste Quantity:	58
Quantity Unit:	P
Additional Code 1:	D001
Additional Code 2:	Not reported
Additional Code 3:	Not reported
Additional Code 4:	Not reported
Additional Code 5:	Not reported

Shipment Date:	20150526
Creation Date:	8/20/2015 22:15:33
Receipt Date:	20150604
Manifest ID:	004764651SKS
Trans EPA ID:	TXR000081205
Trans Name:	SAFETY-KLEEN SYSTEMS INC
Trans 2 EPA ID:	Not reported
Trans 2 Name:	Not reported
TSDF EPA ID:	CAD059494310
Trans Name:	CLEAN HARBORS SAN JOSE LLC
TSDF Alt EPA ID:	Not reported
TSDF Alt Name:	Not reported
Waste Code Description:	352 - Other organic solids
RCRA Code:	Not reported
Meth Code:	H141 - Storage, Bulking, And/Or Transfer Off Site--No Treatment/Reovery (H010-H129) Or (H131-H135)
Quantity Tons:	0.05
Waste Quantity:	100
Quantity Unit:	P
Additional Code 1:	Not reported
Additional Code 2:	Not reported
Additional Code 3:	Not reported
Additional Code 4:	Not reported
Additional Code 5:	Not reported

Shipment Date:	20150304
Creation Date:	7/6/2015 22:15:12
Receipt Date:	20150312
Manifest ID:	004696217SKS
Trans EPA ID:	TXR000081205
Trans Name:	SAFETY-KLEEN SYSTEMS INC
Trans 2 EPA ID:	Not reported

AUTOZONE #3335 (Continued) **S113110714**

Trans 2 Name:	Not reported
TSDF EPA ID:	CAD059494310
Trans Name:	CLEAN HARBORS SAN JOSE LLC
TSDF Alt EPA ID:	Not reported
TSDF Alt Name:	Not reported
Waste Code Description:	352 - Other organic solids
RCRA Code:	Not reported
Meth Code:	H141 - Storage, Bulking, And/Or Transfer Off Site--No Treatment/Reovery (H010-H129) Or (H131-H135)
Quantity Tons:	0.05
Waste Quantity:	100
Quantity Unit:	P
Additional Code 1:	Not reported
Additional Code 2:	Not reported
Additional Code 3:	Not reported
Additional Code 4:	Not reported
Additional Code 5:	Not reported

Additional Info:

Year:	2014
Gen EPA ID:	CAL000219709
Shipment Date:	20140728
Creation Date:	12/13/2014 22:15:07
Receipt Date:	20140731
Manifest ID:	000814250PSC
Trans EPA ID:	CAR000210617
Trans Name:	21ST CENTURY ENVIRONMENTAL MANAGEMENT OF CALIFORNIA LP
Trans 2 EPA ID:	CAD982523433
Trans 2 Name:	DILLARD ENVIRONMENTAL SERVICES
TSDF EPA ID:	NVD980895338
Trans Name:	21ST CENTURY ENVIRONMENTAL MANAGEMENT OF NEVADA LLC
TSDF Alt EPA ID:	Not reported
TSDF Alt Name:	Not reported
Waste Code Description:	- Not reported
RCRA Code:	D035
Meth Code:	H141 - Storage, Bulking, And/Or Transfer Off Site--No Treatment/Reovery (H010-H129) Or (H131-H135)
Quantity Tons:	0.007
Waste Quantity:	14
Quantity Unit:	P
Additional Code 1:	D007
Additional Code 2:	D005
Additional Code 3:	D001
Additional Code 4:	Not reported
Additional Code 5:	Not reported
Shipment Date:	20140728
Creation Date:	12/13/2014 22:15:07
Receipt Date:	20140731
Manifest ID:	000814250PSC
Trans EPA ID:	CAR000210617
Trans Name:	21ST CENTURY ENVIRONMENTAL MANAGEMENT OF CALIFORNIA LP
Trans 2 EPA ID:	CAD982523433
Trans 2 Name:	DILLARD ENVIRONMENTAL SERVICES
TSDF EPA ID:	NVD980895338
Trans Name:	21ST CENTURY ENVIRONMENTAL MANAGEMENT OF NEVADA LLC

AUTOZONE #3335 (Continued) **S113110714**

TSDF Alt EPA ID:	Not reported
TSDF Alt Name:	Not reported
Waste Code Description:	- Not reported
RCRA Code:	D035
Meth Code:	H141 - Storage, Bulking, And/Or Transfer Off Site--No Treatment/Reovery (H010-H129) Or (H131-H135)
Quantity Tons:	0.008
Waste Quantity:	16
Quantity Unit:	P
Additional Code 1:	D001
Additional Code 2:	Not reported
Additional Code 3:	Not reported
Additional Code 4:	Not reported
Additional Code 5:	Not reported
Shipment Date:	20140408
Creation Date:	7/7/2014 22:15:06
Receipt Date:	20140422
Manifest ID:	004212072SKS
Trans EPA ID:	TXR000081205
Trans Name:	SAFETY-KLEEN SYSTEMS INC
Trans 2 EPA ID:	Not reported
Trans 2 Name:	Not reported
TSDF EPA ID:	CAD059494310
Trans Name:	CLEAN HARBORS SAN JOSE LLC
TSDF Alt EPA ID:	Not reported
TSDF Alt Name:	Not reported
Waste Code Description:	352 - Other organic solids
RCRA Code:	Not reported
Meth Code:	H141 - Storage, Bulking, And/Or Transfer Off Site--No Treatment/Reovery (H010-H129) Or (H131-H135)
Quantity Tons:	0.035
Waste Quantity:	70
Quantity Unit:	P
Additional Code 1:	Not reported
Additional Code 2:	Not reported
Additional Code 3:	Not reported
Additional Code 4:	Not reported
Additional Code 5:	Not reported
Shipment Date:	20140318
Creation Date:	Not reported
Receipt Date:	Not reported
Manifest ID:	000718439PSC
Trans EPA ID:	CAR000210617
Trans Name:	21ST CENTURY ENVIRONMENTAL MANAGEMENT OF CALIFORNIA LP
Trans 2 EPA ID:	Not reported
Trans 2 Name:	Not reported
TSDF EPA ID:	NVD980895338
Trans Name:	21ST CENTURY ENVIRONMENTAL MANAGEMENT OF NEVADA LLC
TSDF Alt EPA ID:	Not reported
TSDF Alt Name:	Not reported
Waste Code Description:	223 - Unspecified oil-containing waste
RCRA Code:	Not reported
Meth Code:	H141 - Storage, Bulking, And/Or Transfer Off Site--No Treatment/Reovery (H010-H129) Or (H131-H135)
Quantity Tons:	0.0165

AUTOZONE #3335 (Continued) **S113110714**

Waste Quantity:	33
Quantity Unit:	P
Additional Code 1:	Not reported
Additional Code 2:	Not reported
Additional Code 3:	Not reported
Additional Code 4:	Not reported
Additional Code 5:	Not reported
Shipment Date:	20140318
Creation Date:	8/10/2014 22:15:13
Receipt Date:	20140321
Manifest ID:	000718439PSC
Trans EPA ID:	CAR000210617
Trans Name:	21ST CENTURY ENVIRONMENTAL MANAGEMENT OF CALIFORNIA LP
Trans 2 EPA ID:	Not reported
Trans 2 Name:	Not reported
TSDF EPA ID:	NVD980895338
Trans Name:	21ST CENTURY ENVIRONMENTAL MANAGEMENT OF NEVADA LLC
TSDF Alt EPA ID:	Not reported
TSDF Alt Name:	Not reported
Waste Code Description:	122 - Alkaline solution without metals (pH > 12.5
RCRA Code:	D002
Meth Code:	H121 - Neutralization Only
Quantity Tons:	0.002
Waste Quantity:	4
Quantity Unit:	P
Additional Code 1:	Not reported
Additional Code 2:	Not reported
Additional Code 3:	Not reported
Additional Code 4:	Not reported
Additional Code 5:	Not reported
Shipment Date:	20140318
Creation Date:	8/10/2014 22:15:13
Receipt Date:	20140321
Manifest ID:	000718439PSC
Trans EPA ID:	CAR000210617
Trans Name:	21ST CENTURY ENVIRONMENTAL MANAGEMENT OF CALIFORNIA LP
Trans 2 EPA ID:	Not reported
Trans 2 Name:	Not reported
TSDF EPA ID:	NVD980895338
Trans Name:	21ST CENTURY ENVIRONMENTAL MANAGEMENT OF NEVADA LLC
TSDF Alt EPA ID:	Not reported
TSDF Alt Name:	Not reported
Waste Code Description:	214 - Unspecified solvent mixture
RCRA Code:	D035
Meth Code:	H141 - Storage, Bulking, And/Or Transfer Off Site--No Treatment/Reovery (H010-H129) Or (H131-H135)
Quantity Tons:	0.0055
Waste Quantity:	11
Quantity Unit:	P
Additional Code 1:	D007
Additional Code 2:	D005
Additional Code 3:	D001
Additional Code 4:	Not reported
Additional Code 5:	Not reported

AUTOZONE #3335 (Continued) **S113110714**

Shipment Date:	20140318
Creation Date:	8/10/2014 22:15:13
Receipt Date:	20140321
Manifest ID:	000718439PSC
Trans EPA ID:	CAR000210617
Trans Name:	21ST CENTURY ENVIRONMENTAL MANAGEMENT OF CALIFORNIA LP
Trans 2 EPA ID:	Not reported
Trans 2 Name:	Not reported
TSDF EPA ID:	NVD980895338
Trans Name:	21ST CENTURY ENVIRONMENTAL MANAGEMENT OF NEVADA LLC
TSDF Alt EPA ID:	Not reported
TSDF Alt Name:	Not reported
Waste Code Description:	331 - Off-specification, aged, or surplus organics
RCRA Code:	D035
Meth Code:	H141 - Storage, Bulking, And/Or Transfer Off Site--No Treatment/Reovery (H010-H129) Or (H131-H135)
Quantity Tons:	0.052
Waste Quantity:	104
Quantity Unit:	P
Additional Code 1:	D001
Additional Code 2:	Not reported
Additional Code 3:	Not reported
Additional Code 4:	Not reported
Additional Code 5:	Not reported

Shipment Date:	20140318
Creation Date:	8/10/2014 22:15:13
Receipt Date:	20140321
Manifest ID:	000718439PSC
Trans EPA ID:	CAR000210617
Trans Name:	21ST CENTURY ENVIRONMENTAL MANAGEMENT OF CALIFORNIA LP
Trans 2 EPA ID:	Not reported
Trans 2 Name:	Not reported
TSDF EPA ID:	NVD980895338
Trans Name:	21ST CENTURY ENVIRONMENTAL MANAGEMENT OF NEVADA LLC
TSDF Alt EPA ID:	Not reported
TSDF Alt Name:	Not reported
Waste Code Description:	791 - Liquids with pH < 2 792 Liquids with pH < 2 with metals
RCRA Code:	D002
Meth Code:	H121 - Neutralization Only
Quantity Tons:	0.005
Waste Quantity:	10
Quantity Unit:	P
Additional Code 1:	Not reported
Additional Code 2:	Not reported
Additional Code 3:	Not reported
Additional Code 4:	Not reported
Additional Code 5:	Not reported

Shipment Date:	20140124
Creation Date:	4/9/2014 22:15:06
Receipt Date:	20140207
Manifest ID:	004132256SKS
Trans EPA ID:	TXR000081205
Trans Name:	SAFETY-KLEEN SYSTEMS INC
Trans 2 EPA ID:	Not reported
Trans 2 Name:	Not reported

AUTOZONE #3335 (Continued) **S113110714**

TSDF EPA ID: CAD059494310
Trans Name: CLEAN HARBORS SAN JOSE LLC
TSDF Alt EPA ID: Not reported
TSDF Alt Name: Not reported
Waste Code Description: 352 - Other organic solids
RCRA Code: Not reported
Meth Code: H141 - Storage, Bulking, And/Or Transfer Off Site--No Treatment/Reovery (H010-H129) Or (H131-H135)
Quantity Tons: 0.1
Waste Quantity: 200
Quantity Unit: P
Additional Code 1: Not reported
Additional Code 2: Not reported
Additional Code 3: Not reported
Additional Code 4: Not reported
Additional Code 5: Not reported

Additional Info:
Year: 2013
Gen EPA ID: CAL000219709

Shipment Date: 20131015
Creation Date: 3/12/2014 22:15:10
Receipt Date: 20131028
Manifest ID: 000620510PSC
Trans EPA ID: CAR000210617
Trans Name: 21ST CENTURY ENVIRONMENTAL MANAGEMENT OF CALIFORNIA LP
Trans 2 EPA ID: NVD980895338
Trans 2 Name: 21ST CENTURY ENVIRONMENTAL MANAGEMENT OF NEVADA LLC
TSDF EPA ID: NVD980895338
Trans Name: 21ST CENTURY ENVIRONMENTAL MANAGEMENT OF NEVADA LLC
TSDF Alt EPA ID: Not reported
TSDF Alt Name: Not reported
Waste Code Description: 331 - Off-specification, aged, or surplus organics
RCRA Code: D035
Meth Code: H141 - Storage, Bulking, And/Or Transfer Off Site--No Treatment/Reovery (H010-H129) Or (H131-H135)
Quantity Tons: 0.0025
Waste Quantity: 5
Quantity Unit: P
Additional Code 1: D001
Additional Code 2: Not reported
Additional Code 3: Not reported
Additional Code 4: Not reported
Additional Code 5: Not reported

Shipment Date: 20130924
Creation Date: 3/3/2014 22:15:27
Receipt Date: 20131016
Manifest ID: 000607652PSC
Trans EPA ID: CAR000210617
Trans Name: 21ST CENTURY ENVIRONMENTAL MANAGEMENT OF CALIFORNIA
Trans 2 EPA ID: NVD980895338
Trans 2 Name: 21ST CENTURY ENVIRONMENTAL MANAGEMENT OF NEVADA LLC
TSDF EPA ID: NVD980895338
Trans Name: 21ST CENTURY ENVIRONMENTAL MANAGEMENT OF NEVADA LLC
TSDF Alt EPA ID: Not reported

AUTOZONE #3335 (Continued) **S113110714**

TSDF Alt Name:	Not reported
Waste Code Description:	223 - Unspecified oil-containing waste
RCRA Code:	Not reported
Meth Code:	H141 - Storage, Bulking, And/Or Transfer Off Site--No Treatment/Reovery (H010-H129) Or (H131-H135)
Quantity Tons:	0.012
Waste Quantity:	24
Quantity Unit:	P
Additional Code 1:	Not reported
Additional Code 2:	Not reported
Additional Code 3:	Not reported
Additional Code 4:	Not reported
Additional Code 5:	Not reported
Shipment Date:	20130924
Creation Date:	3/3/2014 22:15:27
Receipt Date:	20131016
Manifest ID:	000607652PSC
Trans EPA ID:	CAR000210617
Trans Name:	21ST CENTURY ENVIRONMENTAL MANAGEMENT OF CALIFORNIA
Trans 2 EPA ID:	NVD980895338
Trans 2 Name:	21ST CENTURY ENVIRONMENTAL MANAGEMENT OF NEVADA LLC
TSDF EPA ID:	NVD980895338
Trans Name:	21ST CENTURY ENVIRONMENTAL MANAGEMENT OF NEVADA LLC
TSDF Alt EPA ID:	Not reported
TSDF Alt Name:	Not reported
Waste Code Description:	214 - Unspecified solvent mixture
RCRA Code:	D035
Meth Code:	H141 - Storage, Bulking, And/Or Transfer Off Site--No Treatment/Reovery (H010-H129) Or (H131-H135)
Quantity Tons:	0.008
Waste Quantity:	16
Quantity Unit:	P
Additional Code 1:	D007
Additional Code 2:	D005
Additional Code 3:	D001
Additional Code 4:	Not reported
Additional Code 5:	Not reported
Shipment Date:	20130924
Creation Date:	3/3/2014 22:15:27
Receipt Date:	20131016
Manifest ID:	000607652PSC
Trans EPA ID:	CAR000210617
Trans Name:	21ST CENTURY ENVIRONMENTAL MANAGEMENT OF CALIFORNIA
Trans 2 EPA ID:	NVD980895338
Trans 2 Name:	21ST CENTURY ENVIRONMENTAL MANAGEMENT OF NEVADA LLC
TSDF EPA ID:	NVD980895338
Trans Name:	21ST CENTURY ENVIRONMENTAL MANAGEMENT OF NEVADA LLC
TSDF Alt EPA ID:	Not reported
TSDF Alt Name:	Not reported
Waste Code Description:	331 - Off-specification, aged, or surplus organics
RCRA Code:	D035
Meth Code:	H141 - Storage, Bulking, And/Or Transfer Off Site--No Treatment/Reovery (H010-H129) Or (H131-H135)
Quantity Tons:	0.008
Waste Quantity:	16

AUTOZONE #3335 (Continued) **S113110714**

Quantity Unit:	P
Additional Code 1:	D001
Additional Code 2:	Not reported
Additional Code 3:	Not reported
Additional Code 4:	Not reported
Additional Code 5:	Not reported
Shipment Date:	20130918
Creation Date:	12/29/2013 22:15:24
Receipt Date:	20131016
Manifest ID:	003923306SKS
Trans EPA ID:	TXR000081205
Trans Name:	SAFETY-KLEEN SYSTEMS INC
Trans 2 EPA ID:	MAD039322250
Trans 2 Name:	CLEAN HARBORS ENV SVC
TSDF EPA ID:	CAD059494310
Trans Name:	CLEAN HARBORS SAN JOSE LLC
TSDF Alt EPA ID:	Not reported
TSDF Alt Name:	Not reported
Waste Code Description:	352 - Other organic solids
RCRA Code:	Not reported
Meth Code:	H141 - Storage, Bulking, And/Or Transfer Off Site--No Treatment/Reovery (H010-H129) Or (H131-H135)
Quantity Tons:	0.0375
Waste Quantity:	75
Quantity Unit:	P
Additional Code 1:	Not reported
Additional Code 2:	Not reported
Additional Code 3:	Not reported
Additional Code 4:	Not reported
Additional Code 5:	Not reported
Shipment Date:	20130204
Creation Date:	8/21/2013 22:15:07
Receipt Date:	20130218
Manifest ID:	003324336SKS
Trans EPA ID:	TXR000081205
Trans Name:	SAFETY-KLEEN SYSTEMS INC
Trans 2 EPA ID:	Not reported
Trans 2 Name:	Not reported
TSDF EPA ID:	NVT330010000
Trans Name:	US ECOLOGY NEVADA
TSDF Alt EPA ID:	Not reported
TSDF Alt Name:	Not reported
Waste Code Description:	352 - Other organic solids
RCRA Code:	Not reported
Meth Code:	H132 - Landfill Or Surface Impoundment That Will Be Closed As Landfill(To Include On-Site Treatment And/Or Stabilization)
Quantity Tons:	0.05
Waste Quantity:	100
Quantity Unit:	P
Additional Code 1:	Not reported
Additional Code 2:	Not reported
Additional Code 3:	Not reported
Additional Code 4:	Not reported
Additional Code 5:	Not reported

AUTOZONE #3335 (Continued) **S113110714**

Additional Info:

Year:	2012
Gen EPA ID:	CAL000219709
Shipment Date:	20121008
Creation Date:	1/12/2013 22:15:35
Receipt Date:	20121101
Manifest ID:	000062697DAT
Trans EPA ID:	CAR000210617
Trans Name:	21ST CENTURY ENVIRONMENTAL MANAGEMENT OF CALIFORNIA LP
Trans 2 EPA ID:	CAD982523433
Trans 2 Name:	DILLARD ENVIRONMENTAL
TSDF EPA ID:	NVD980895338
Trans Name:	21ST CENTURY ENVIRONMENTAL MANAGEMENT OF NEVADA LLC
TSDF Alt EPA ID:	CAD008364432
TSDF Alt Name:	RHO CHEM LLC
Waste Code Description:	- Not reported
RCRA Code:	Not reported
Meth Code:	H141 - Storage, Bulking, And/Or Transfer Off Site--No Treatment/Reovery (H010-H129) Or (H131-H135)
Quantity Tons:	Not reported
Waste Quantity:	Not reported
Quantity Unit:	Not reported
Additional Code 1:	Not reported
Additional Code 2:	Not reported
Additional Code 3:	Not reported
Additional Code 4:	Not reported
Additional Code 5:	Not reported
Shipment Date:	20121008
Creation Date:	1/12/2013 22:15:35
Receipt Date:	20121101
Manifest ID:	000062697DAT
Trans EPA ID:	CAR000210617
Trans Name:	21ST CENTURY ENVIRONMENTAL MANAGEMENT OF CALIFORNIA LP
Trans 2 EPA ID:	CAD982523433
Trans 2 Name:	DILLARD ENVIRONMENTAL
TSDF EPA ID:	NVD980895338
Trans Name:	21ST CENTURY ENVIRONMENTAL MANAGEMENT OF NEVADA LLC
TSDF Alt EPA ID:	CAD008364432
TSDF Alt Name:	RHO CHEM LLC
Waste Code Description:	- Not reported
RCRA Code:	Not reported
Meth Code:	H141 - Storage, Bulking, And/Or Transfer Off Site--No Treatment/Reovery (H010-H129) Or (H131-H135)
Quantity Tons:	Not reported
Waste Quantity:	Not reported
Quantity Unit:	Not reported
Additional Code 1:	Not reported
Additional Code 2:	Not reported
Additional Code 3:	Not reported
Additional Code 4:	Not reported
Additional Code 5:	Not reported
Shipment Date:	20121008
Creation Date:	1/12/2013 22:15:35
Receipt Date:	20121101

AUTOZONE #3335 (Continued) **S113110714**

Manifest ID:	000062697DAT
Trans EPA ID:	CAR000210617
Trans Name:	21ST CENTURY ENVIRONMENTAL MANAGEMENT OF CALIFORNIA LP
Trans 2 EPA ID:	CAD982523433
Trans 2 Name:	DILLARD ENVIRONMENTAL
TSDF EPA ID:	NVD980895338
Trans Name:	21ST CENTURY ENVIRONMENTAL MANAGEMENT OF NEVADA LLC
TSDF Alt EPA ID:	CAD008364432
TSDF Alt Name:	RHO CHEM LLC
Waste Code Description:	- Not reported
RCRA Code:	Not reported
Meth Code:	H141 - Storage, Bulking, And/Or Transfer Off Site--No Treatment/Reovery (H010-H129) Or (H131-H135)
Quantity Tons:	Not reported
Waste Quantity:	Not reported
Quantity Unit:	Not reported
Additional Code 1:	Not reported
Additional Code 2:	Not reported
Additional Code 3:	Not reported
Additional Code 4:	Not reported
Additional Code 5:	Not reported

Shipment Date:	20121008
Creation Date:	1/12/2013 22:15:35
Receipt Date:	20121101
Manifest ID:	000062697DAT
Trans EPA ID:	CAR000210617
Trans Name:	21ST CENTURY ENVIRONMENTAL MANAGEMENT OF CALIFORNIA LP
Trans 2 EPA ID:	CAD982523433
Trans 2 Name:	DILLARD ENVIRONMENTAL
TSDF EPA ID:	NVD980895338
Trans Name:	21ST CENTURY ENVIRONMENTAL MANAGEMENT OF NEVADA LLC
TSDF Alt EPA ID:	CAD008364432
TSDF Alt Name:	RHO CHEM LLC
Waste Code Description:	- Not reported
RCRA Code:	Not reported
Meth Code:	H061 - Fuel Blending Prior To Energy Recovery At Another Site
Quantity Tons:	Not reported
Waste Quantity:	Not reported
Quantity Unit:	Not reported
Additional Code 1:	Not reported
Additional Code 2:	Not reported
Additional Code 3:	Not reported
Additional Code 4:	Not reported
Additional Code 5:	Not reported

Shipment Date:	20121008
Creation Date:	Not reported
Receipt Date:	Not reported
Manifest ID:	000062697DAT
Trans EPA ID:	CAR000210617
Trans Name:	21ST CENTURY ENVIRONMENTAL MANAGEMENT OF CALIFORNIA LP
Trans 2 EPA ID:	CAD982523433
Trans 2 Name:	DILLARD ENVIRONMENTAL
TSDF EPA ID:	NVD980895338
Trans Name:	21ST CENTURY ENVIRONMENTAL MANAGEMENT OF NEVADA LLC
TSDF Alt EPA ID:	CAD008364432

AUTOZONE #3335 (Continued) **S113110714**

TSDF Alt Name:	RHO CHEM LLC
Waste Code Description:	- Not reported
RCRA Code:	Not reported
Meth Code:	H141 - Storage, Bulking, And/Or Transfer Off Site--No Treatment/Reovery (H010-H129) Or (H131-H135)
Quantity Tons:	Not reported
Waste Quantity:	Not reported
Quantity Unit:	Not reported
Additional Code 1:	Not reported
Additional Code 2:	Not reported
Additional Code 3:	Not reported
Additional Code 4:	Not reported
Additional Code 5:	Not reported
Shipment Date:	20121008
Creation Date:	Not reported
Receipt Date:	Not reported
Manifest ID:	000062697DAT
Trans EPA ID:	CAR000210617
Trans Name:	21ST CENTURY ENVIRONMENTAL MANAGEMENT OF CALIFORNIA LP
Trans 2 EPA ID:	CAD982523433
Trans 2 Name:	DILLARD ENVIRONMENTAL
TSDF EPA ID:	NVD980895338
Trans Name:	21ST CENTURY ENVIRONMENTAL MANAGEMENT OF NEVADA LLC
TSDF Alt EPA ID:	CAD008364432
TSDF Alt Name:	RHO CHEM LLC
Waste Code Description:	343 - Unspecified organic liquid mixture
RCRA Code:	Not reported
Meth Code:	H141 - Storage, Bulking, And/Or Transfer Off Site--No Treatment/Reovery (H010-H129) Or (H131-H135)
Quantity Tons:	0.0105
Waste Quantity:	21
Quantity Unit:	P
Additional Code 1:	Not reported
Additional Code 2:	Not reported
Additional Code 3:	Not reported
Additional Code 4:	Not reported
Additional Code 5:	Not reported
Shipment Date:	20121005
Creation Date:	8/25/2013 22:15:09
Receipt Date:	20121015
Manifest ID:	002920303SKS
Trans EPA ID:	TXR000081205
Trans Name:	SAFETY-KLEEN SYSTEMS INC
Trans 2 EPA ID:	Not reported
Trans 2 Name:	Not reported
TSDF EPA ID:	NVT330010000
Trans Name:	US ECOLOGY NEVADA
TSDF Alt EPA ID:	Not reported
TSDF Alt Name:	Not reported
Waste Code Description:	352 - Other organic solids
RCRA Code:	Not reported
Meth Code:	H132 - Landfill Or Surface Impoundment That Will Be Closed As Landfill(To Include On-Site Treatment And/Or Stabilization)
Quantity Tons:	0.0375
Waste Quantity:	75

AUTOZONE #3335 (Continued) **S113110714**

Quantity Unit:	P
Additional Code 1:	Not reported
Additional Code 2:	Not reported
Additional Code 3:	Not reported
Additional Code 4:	Not reported
Additional Code 5:	Not reported
Shipment Date:	20120329
Creation Date:	5/30/2012 20:30:19
Receipt Date:	20120330
Manifest ID:	000039854DAT
Trans EPA ID:	CAR000210617
Trans Name:	21ST CENTURY ENVIRONMENTAL MANAGEMENT OF CALIFORNIA LP
Trans 2 EPA ID:	Not reported
Trans 2 Name:	Not reported
TSDF EPA ID:	CAD980884183
Trans Name:	GENERAL ENVIRONMENTAL MGT LLC DBA PSC ENVIRONMENTAL SERVICES
TSDF Alt EPA ID:	Not reported
TSDF Alt Name:	Not reported
Waste Code Description:	331 - Off-specification, aged, or surplus organics
RCRA Code:	D035
Meth Code:	H141 - Storage, Bulking, And/Or Transfer Off Site--No Treatment/Reovery (H010-H129) Or (H131-H135)
Quantity Tons:	0.0245
Waste Quantity:	49
Quantity Unit:	P
Additional Code 1:	D001
Additional Code 2:	Not reported
Additional Code 3:	Not reported
Additional Code 4:	Not reported
Additional Code 5:	Not reported
Shipment Date:	20120329
Creation Date:	5/30/2012 20:30:19
Receipt Date:	20120330
Manifest ID:	000039854DAT
Trans EPA ID:	CAR000210617
Trans Name:	21ST CENTURY ENVIRONMENTAL MANAGEMENT OF CALIFORNIA LP
Trans 2 EPA ID:	Not reported
Trans 2 Name:	Not reported
TSDF EPA ID:	CAD980884183
Trans Name:	GENERAL ENVIRONMENTAL MGT LLC DBA PSC ENVIRONMENTAL SERVICES
TSDF Alt EPA ID:	Not reported
TSDF Alt Name:	Not reported
Waste Code Description:	214 - Unspecified solvent mixture
RCRA Code:	D035
Meth Code:	H141 - Storage, Bulking, And/Or Transfer Off Site--No Treatment/Reovery (H010-H129) Or (H131-H135)
Quantity Tons:	0.0025
Waste Quantity:	5
Quantity Unit:	P
Additional Code 1:	D007
Additional Code 2:	D005
Additional Code 3:	D001
Additional Code 4:	Not reported
Additional Code 5:	Not reported

AUTOZONE #3335 (Continued) **S113110714**

Shipment Date:	20120120
Creation Date:	6/27/2012 20:30:08
Receipt Date:	20120201
Manifest ID:	002920440SKS
Trans EPA ID:	TXR000050930
Trans Name:	SAFETY-KLEEN SYSTEMS INC
Trans 2 EPA ID:	Not reported
Trans 2 Name:	Not reported
TSDF EPA ID:	NVT330010000
Trans Name:	US ECOLOGY NEVADA
TSDF Alt EPA ID:	Not reported
TSDF Alt Name:	Not reported
Waste Code Description:	352 - Other organic solids
RCRA Code:	Not reported
Meth Code:	H132 - Landfill Or Surface Impoundment That Will Be Closed As Landfill(To Include On-Site Treatment And/Or Stabilization)
Quantity Tons:	0.075
Waste Quantity:	150
Quantity Unit:	P
Additional Code 1:	Not reported
Additional Code 2:	Not reported
Additional Code 3:	Not reported
Additional Code 4:	Not reported
Additional Code 5:	Not reported

CERS:

Name:	AUTOZONE #3335
Address:	147 S MAIN ST
City,State,Zip:	MANTECA, CA 95336
Site ID:	386907
CERS ID:	10140033
CERS Description:	Chemical Storage Facilities

Evaluation:

Eval General Type:	Compliance Evaluation Inspection
Eval Date:	09-18-2015
Violations Found:	No
Eval Type:	Routine done by local agency
Eval Notes:	No violations found at time of inspection. Please be aware as of January 1, 2013, all businesses are required to submit all hazardous materials information online to the California Environmental Reporting System (CERS) at http://cers.calepa.ca.gov. Be sure to include your hazardous material activity in the Businesses Activities section in CERS in addition to any other relevant activities and required fields.
Eval Division:	San Joaquin County Environmental Health
Eval Program:	HMRRP
Eval Source:	CERS,

Eval General Type:	Compliance Evaluation Inspection
Eval Date:	10-03-2018
Violations Found:	No
Eval Type:	Routine done by local agency
Eval Notes:	No violations found at time of inspection. Starting September 1, 2018, all in-office CERS help will be provided at EHD hourly rate ($152). To schedule an appointment, please call (209) 468-3420.
Eval Division:	San Joaquin County Environmental Health
Eval Program:	HMRRP

AUTOZONE #3335 (Continued) **S113110714**

Eval Source: CERS,

Coordinates:
Site ID: 386907
Facility Name: AutoZone #3335
Env Int Type Code: HMBP
Program ID: 10140033
Coord Name: Not reported
Ref Point Type Desc: Center of a facility or station.,
Latitude: 37.796340
Longitude: -121.217090

Affiliation:
Affiliation Type Desc: Operator
Entity Name: Store Manager On Duty (Various Shifts)
Entity Title: Not reported
Affiliation Address: Not reported
Affiliation City: Not reported
Affiliation State: Not reported
Affiliation Country: Not reported
Affiliation Zip: Not reported
Affiliation Phone: (916) 631-0383,

Affiliation Type Desc: Property Owner
Entity Name: AUTOZONE, INC.
Entity Title: Not reported
Affiliation Address: 123 South Front Street
Affiliation City: MEMPHIS
Affiliation State: TN
Affiliation Country: United States
Affiliation Zip: 38103
Affiliation Phone: (901) 495-6500,

Affiliation Type Desc: Identification Signer
Entity Name: Deborah Williams
Entity Title: Environmental Coordinator
Affiliation Address: Not reported
Affiliation City: Not reported
Affiliation State: Not reported
Affiliation Country: Not reported
Affiliation Zip: Not reported
Affiliation Phone: ,

Affiliation Type Desc: Document Preparer
Entity Name: Deborah Williams
Entity Title: Not reported
Affiliation Address: Not reported
Affiliation City: Not reported
Affiliation State: Not reported
Affiliation Country: Not reported
Affiliation Zip: Not reported
Affiliation Phone: ,

Affiliation Type Desc: Facility Mailing Address
Entity Name: Mailing Address
Entity Title: Not reported

AUTOZONE #3335 (Continued) **S113110714**

Affiliation Address:	Dept 8190, 123 South Front Street
Affiliation City:	Memphis
Affiliation State:	TN
Affiliation Country:	Not reported
Affiliation Zip:	38103
Affiliation Phone:	,
Affiliation Type Desc:	Legal Owner
Entity Name:	AutoZone Stores Inc
Entity Title:	Not reported
Affiliation Address:	123 South Front Street
Affiliation City:	Memphis
Affiliation State:	TN
Affiliation Country:	United States
Affiliation Zip:	38103
Affiliation Phone:	(901) 495-6500,
Affiliation Type Desc:	CUPA District
Entity Name:	San Joaquin Cnty Env Health
Entity Title:	Not reported
Affiliation Address:	1868 East Hazelton Avenue
Affiliation City:	Stockton
Affiliation State:	CA
Affiliation Country:	Not reported
Affiliation Zip:	95205-6232
Affiliation Phone:	(209) 468-3420,
Affiliation Type Desc:	Environmental Contact
Entity Name:	Andrew Beaven
Entity Title:	Not reported
Affiliation Address:	Dept 8190, 123 South Front Street
Affiliation City:	Memphis
Affiliation State:	TN
Affiliation Country:	Not reported
Affiliation Zip:	38103
Affiliation Phone:	,
Affiliation Type Desc:	Parent Corporation
Entity Name:	Auto Zone
Entity Title:	Not reported
Affiliation Address:	Not reported
Affiliation City:	Not reported
Affiliation State:	Not reported
Affiliation Country:	Not reported
Affiliation Zip:	Not reported
Affiliation Phone:	,

HWTS:

Name:	AUTOZONE #3335
Address:	147 S MAIN ST
Address 2:	Not reported
City,State,Zip:	MANTECA, CA 95336
EPA ID:	CAL000219709
Inactive Date:	Not reported
Create Date:	06/12/2000
Last Act Date:	Not reported

AUTOZONE #3335 (Continued) **S113110714**

Mailing Name:	Not reported
Mailing Address:	DEPT 8190, 123 SOUTH FRONT STREET
Mailing Address 2:	Not reported
Mailing City,State,Zip:	MEMPHIS, TN 38103
Owner Name:	AUTOZONE INC
Owner Address:	123 SOUTH FRONT ST
Owner Address 2:	Not reported
Owner City,State,Zip:	MEMPHIS, TN 381033607
Contact Name:	BRYAN BLAIR
Contact Address:	DEPT 8190, 123 SOUTH FRONT STREET
Contact Address 2:	Not reported
City,State,Zip:	MEMPHIS, TN 38103
Facility Status:	Active
Facility Type:	PERMANENT
Category:	STATE
Latitude:	37.796281
Longitude:	-121.216366

NAICS:

EPA ID:	CAL000219709
Create Date:	2009-12-03 12:41:18.000
NAICS Code:	45299
NAICS Description:	All Other General Merchandise Stores
Issued EPA ID Date:	2000-06-12 00:00:00
Inactive Date:	Not reported
Facility Name:	AUTOZONE #3335
Facility Address:	147 S MAIN ST
Facility Address 2:	Not reported
Facility City:	MANTECA
Facility County:	Not reported
Facility State:	CA
Facility Zip:	953360000

AC186 **AUTOZONE #3335** **RCRA NonGen / NLR** **1024800370**
WNW **147 S MAIN ST** **CAL000219709**
1/8-1/4 **MANTECA, CA 95336**
0.243 mi.
1284 ft. **Site 2 of 2 in cluster AC**

Relative: **Lower**
Actual: **37 ft.**

RCRA Listings:

Date Form Received by Agency:		20000612
Handler Name:	AUTOZONE #3335	
Handler Address:		147 S MAIN ST
Handler City,State,Zip:		MANTECA, CA 95336-0000
EPA ID:		CAL000219709
Contact Name:		BRYAN BLAIR
Contact Address:		DEPT 8190, 123 SOUTH FRONT STREET
Contact City,State,Zip:		MEMPHIS, TN 38103
Contact Telephone:		901-495-7217
Contact Fax:		901-495-8399
Contact Email:		BRYAN.BLAIR@AUTOZONE.COM
Contact Title:		Not reported
EPA Region:		09
Land Type:		Not reported
Federal Waste Generator Description:		Not a generator, verified
Non-Notifier:		Not reported
Biennial Report Cycle:		Not reported

AUTOZONE #3335 (Continued) **1024800370**

Accessibility:		Not reported
Active Site Indicator:		Handler Activities
State District Owner:		Not reported
State District:		Not reported
Mailing Address:		DEPT 8190, 123 S FRONT ST
Mailing City,State,Zip:		MEMPHIS, TN 38103-3607
Owner Name:	AUTO ZONE CORPORTATION	
Owner Type:		Other
Operator Name:	BRYAN BLAIR	
Operator Type:		Other
Short-Term Generator Activity:		No
Importer Activity:		No
Mixed Waste Generator:		No
Transporter Activity:		No
Transfer Facility Activity:		No
Recycler Activity with Storage:		No
Small Quantity On-Site Burner Exemption:		No
Smelting Melting and Refining Furnace Exemption:		No
Underground Injection Control:		No
Off-Site Waste Receipt:		No
Universal Waste Indicator:		Yes
Universal Waste Destination Facility:		Yes
Federal Universal Waste:		No
Active Site Fed-Reg Treatment Storage and Disposal Facility:		Not reported
Active Site Converter Treatment storage and Disposal Facility:		Not reported
Active Site State-Reg Treatment Storage and Disposal Facility:		Not reported
Active Site State-Reg Handler:		---
Federal Facility Indicator:		Not reported
Hazardous Secondary Material Indicator:		N
Sub-Part K Indicator:		Not reported
Commercial TSD Indicator:		No
Treatment Storage and Disposal Type:		Not reported
2018 GPRA Permit Baseline:		Not on the Baseline
2018 GPRA Renewals Baseline:		Not on the Baseline
Permit Renewals Workload Universe:		Not reported
Permit Workload Universe:		Not reported
Permit Progress Universe:		Not reported
Post-Closure Workload Universe:		Not reported
Closure Workload Universe:		Not reported
202 GPRA Corrective Action Baseline:		No
Corrective Action Workload Universe:		No
Subject to Corrective Action Universe:		No
Non-TSDFs Where RCRA CA has Been Imposed Universe:		No
TSDFs Potentially Subject to CA Under 3004 (u)/(v) Universe:		No
TSDFs Only Subject to CA under Discretionary Auth Universe:		No
Corrective Action Priority Ranking:		No NCAPS ranking
Environmental Control Indicator:		No
Institutional Control Indicator:		No
Human Exposure Controls Indicator:		N/A
Groundwater Controls Indicator:		N/A
Operating TSDF Universe:		Not reported
Full Enforcement Universe:		Not reported
Significant Non-Complier Universe:		No
Unaddressed Significant Non-Complier Universe:		No
Addressed Significant Non-Complier Universe:		No
Significant Non-Complier With a Compliance Schedule Universe:		No
Financial Assurance Required:	Not reported	

AUTOZONE #3335 (Continued) **1024800370**

Handler Date of Last Change:	20180905
Recognized Trader-Importer:	No
Recognized Trader-Exporter:	No
Importer of Spent Lead Acid Batteries:	No
Exporter of Spent Lead Acid Batteries:	No
Recycler Activity Without Storage:	No
Manifest Broker:	No
Sub-Part P Indicator:	No

Handler - Owner Operator:

Owner/Operator Indicator:	Owner
Owner/Operator Name: AUTO ZONE CORPORTATION	
Legal Status:	Other
Date Became Current:	Not reported
Date Ended Current:	Not reported
Owner/Operator Address:	123 S FRONT ST
Owner/Operator City,State,Zip:	MEMPHIS, TN 38103-3607
Owner/Operator Telephone:	901-495-6500
Owner/Operator Telephone Ext:	Not reported
Owner/Operator Fax:	Not reported
Owner/Operator Email:	Not reported

Owner/Operator Indicator:	Operator
Owner/Operator Name: BRYAN BLAIR	
Legal Status:	Other
Date Became Current:	Not reported
Date Ended Current:	Not reported
Owner/Operator Address:	DEPT 8190, 123 SOUTH FRONT STREET
Owner/Operator City,State,Zip:	MEMPHIS, TN 38103
Owner/Operator Telephone:	901-495-7217
Owner/Operator Telephone Ext:	Not reported
Owner/Operator Fax:	Not reported
Owner/Operator Email:	Not reported

Historic Generators:

Receive Date:	20000612
Handler Name: AUTOZONE #3335	
Federal Waste Generator Description:	Not a generator, verified
State District Owner:	Not reported
Large Quantity Handler of Universal Waste:	No
Recognized Trader Importer:	No
Recognized Trader Exporter:	No
Spent Lead Acid Battery Importer:	No
Spent Lead Acid Battery Exporter:	No
Current Record:	Yes
Non Storage Recycler Activity:	Not reported
Electronic Manifest Broker:	Not reported

List of NAICS Codes and Descriptions:

NAICS Code:	45299
NAICS Description:	ALL OTHER GENERAL MERCHANDISE STORES

Facility Has Received Notices of Violations:

Violations:	No Violations Found

AUTOZONE #3335 (Continued) **1024800370**

Evaluation Action Summary:
Evaluations: No Evaluations Found

187
NW
1/8-1/4
0.245 mi.
1295 ft.

SNELLING, LINDA
221 N GRANT AVE
MANTECA, CA 95336

RCRA NonGen / NLR **1026166495**
CAC003066530

Relative:
Lower

Actual:
37 ft.

RCRA Listings:

Date Form Received by Agency:		20200512
Handler Name:	SNELLING, LINDA	
Handler Address:		221 N GRANT AVE
Handler City,State,Zip:		MANTECA, CA 95336
EPA ID:		CAC003066530
Contact Name:		SNELLING, LINDA
Contact Address:		221 N GRANT AVE
Contact City,State,Zip:		MANTECA, CA 95336
Contact Telephone:		209-629-1185
Contact Fax:		Not reported
Contact Email:		SACRAMENTO@PWSEI.COM
Contact Title:		Not reported
EPA Region:		09
Land Type:		Not reported
Federal Waste Generator Description:		Not a generator, verified
Non-Notifier:		Not reported
Biennial Report Cycle:		Not reported
Accessibility:		Not reported
Active Site Indicator:		Not reported
State District Owner:		Not reported
State District:		Not reported
Mailing Address:		221 N GRANT AVE
Mailing City,State,Zip:		MANTECA, CA 95336
Owner Name:	SNELLING, LINDA	
Owner Type:		Other
Operator Name:	SNELLING, LINDA	
Operator Type:		Other
Short-Term Generator Activity:		No
Importer Activity:		No
Mixed Waste Generator:		No
Transporter Activity:		No
Transfer Facility Activity:		No
Recycler Activity with Storage:		No
Small Quantity On-Site Burner Exemption:		No
Smelting Melting and Refining Furnace Exemption:		No
Underground Injection Control:		No
Off-Site Waste Receipt:		No
Universal Waste Indicator:		No
Universal Waste Destination Facility:		No
Federal Universal Waste:		No
Active Site Fed-Reg Treatment Storage and Disposal Facility:		Not reported
Active Site Converter Treatment storage and Disposal Facility:		Not reported
Active Site State-Reg Treatment Storage and Disposal Facility:		Not reported
Active Site State-Reg Handler:		---
Federal Facility Indicator:		Not reported
Hazardous Secondary Material Indicator:		N

SNELLING, LINDA (Continued) **1026166495**

Sub-Part K Indicator:	Not reported
Commercial TSD Indicator:	No
Treatment Storage and Disposal Type:	Not reported
2018 GPRA Permit Baseline:	Not on the Baseline
2018 GPRA Renewals Baseline:	Not on the Baseline
Permit Renewals Workload Universe:	Not reported
Permit Workload Universe:	Not reported
Permit Progress Universe:	Not reported
Post-Closure Workload Universe:	Not reported
Closure Workload Universe:	Not reported
202 GPRA Corrective Action Baseline:	No
Corrective Action Workload Universe:	No
Subject to Corrective Action Universe:	No
Non-TSDFs Where RCRA CA has Been Imposed Universe:	No
TSDFs Potentially Subject to CA Under 3004 (u)/(v) Universe:	No
TSDFs Only Subject to CA under Discretionary Auth Universe:	No
Corrective Action Priority Ranking:	No NCAPS ranking
Environmental Control Indicator:	No
Institutional Control Indicator:	No
Human Exposure Controls Indicator:	N/A
Groundwater Controls Indicator:	N/A
Operating TSDF Universe:	Not reported
Full Enforcement Universe:	Not reported
Significant Non-Complier Universe:	No
Unaddressed Significant Non-Complier Universe:	No
Addressed Significant Non-Complier Universe:	No
Significant Non-Complier With a Compliance Schedule Universe:	No
Financial Assurance Required: Not reported	
Handler Date of Last Change:	20200515
Recognized Trader-Importer:	No
Recognized Trader-Exporter:	No
Importer of Spent Lead Acid Batteries:	No
Exporter of Spent Lead Acid Batteries:	No
Recycler Activity Without Storage:	No
Manifest Broker:	No
Sub-Part P Indicator:	No

Handler - Owner Operator:

Owner/Operator Indicator:	Owner
Owner/Operator Name: SNELLING, LINDA	
Legal Status:	Other
Date Became Current:	Not reported
Date Ended Current:	Not reported
Owner/Operator Address:	221 N GRANT AVE
Owner/Operator City,State,Zip:	MANTECA, CA 95336
Owner/Operator Telephone:	209-629-1185
Owner/Operator Telephone Ext:	Not reported
Owner/Operator Fax:	Not reported
Owner/Operator Email:	Not reported

Owner/Operator Indicator:	Operator
Owner/Operator Name: SNELLING, LINDA	
Legal Status:	Other
Date Became Current:	Not reported
Date Ended Current:	Not reported
Owner/Operator Address:	221 N GRANT AVE

SNELLING, LINDA (Continued) **1026166495**

Owner/Operator City,State,Zip: MANTECA, CA 95336
Owner/Operator Telephone: 209-629-1185
Owner/Operator Telephone Ext: Not reported
Owner/Operator Fax: Not reported
Owner/Operator Email: Not reported

Historic Generators:
Receive Date: 20200512
Handler Name: SNELLING, LINDA
Federal Waste Generator Description: Not a generator, verified
State District Owner: Not reported
Large Quantity Handler of Universal Waste: No
Recognized Trader Importer: No
Recognized Trader Exporter: No
Spent Lead Acid Battery Importer: No
Spent Lead Acid Battery Exporter: No
Current Record: Yes
Non Storage Recycler Activity: Not reported
Electronic Manifest Broker: Not reported

List of NAICS Codes and Descriptions:
NAICS Code: 56299
NAICS Description: ALL OTHER WASTE MANAGEMENT SERVICES

Facility Has Received Notices of Violations:
Violations: No Violations Found

Evaluation Action Summary:
Evaluations: No Evaluations Found

AD188 **E-Z SERVE #100878** **LUST** **1000131537**
ENE **1012 YOSEMITE** **Cortese** **N/A**
1/4-1/2 **MANTECA, CA 95336** **HIST CORTESE**
0.279 mi. **CERS**
1471 ft. **Site 1 of 4 in cluster AD**

Relative: Higher
Actual: 42 ft.

LUST:
Name: E-Z SERVE #100878
Address: 1012 YOSEMITE AVE W
City,State,Zip: MANTECA, CA 95336
Lead Agency: SAN JOAQUIN COUNTY
Case Type: LUST Cleanup Site
Geo Track: http://geotracker.waterboards.ca.gov/profile_report.asp?global_id=T0607700308
Global Id: T0607700308
Latitude: 37.797156007
Longitude: -121.230482772
Status: Completed - Case Closed
Status Date: 05/26/2004
Case Worker: Not reported
RB Case Number: 390400
Local Agency: Not reported
File Location: Local Agency
Local Case Number: 1452
Potential Media Affect: Aquifer used for drinking water supply
Potential Contaminants of Concern: Gasoline

E-Z SERVE #100878 (Continued) **1000131537**

Site History: Not reported

LUST:
Global Id: T0607700308
Contact Type: Regional Board Caseworker
Contact Name: Alan Buehler
Organization Name: CENTRAL VALLEY RWQCB (REGION 5S)
Address: 11020 SUN CENTER DRIVE #200
City: RANCHO CORDOVA
Email: alan.buehler@waterboards.ca.gov
Phone Number: Not reported

LUST:
Global Id: T0607700308
Action Type: Other
Date: 07/25/1989
Action: Leak Discovery

Global Id: T0607700308
Action Type: Other
Date: 07/25/1989
Action: Leak Reported

LUST:
Global Id: T0607700308
Status: Open - Case Begin Date
Status Date: 07/25/1989

Global Id: T0607700308
Status: Open - Site Assessment
Status Date: 07/25/1989

Global Id: T0607700308
Status: Completed - Case Closed
Status Date: 05/26/2004

LUST REG 5:
Name: E-Z SERVE #100878
Address: 1012 YOSEMITE AVE W
City: MANTECA
Region: 5
Status: Case Closed
Case Number: 390400
Case Type: Drinking Water Aquifer affected
Substance: GASOLINE
Staff Initials: JLB
Lead Agency: Local
Program: LUST
MTBE Code: 1

CORTESE:
Name: E-Z SERVE #100878
Address: 1012 YOSEMITE AVE W
City,State,Zip: MANTECA, CA 95336
Region: CORTESE

E-Z SERVE #100878 (Continued) **1000131537**

Envirostor Id:	Not reported
Global ID:	T0607700308
Site/Facility Type:	LUST CLEANUP SITE
Cleanup Status:	COMPLETED - CASE CLOSED
Status Date:	Not reported
Site Code:	Not reported
Latitude:	Not reported
Longitude:	Not reported
Owner:	Not reported
Enf Type:	Not reported
Swat R:	Not reported
Flag:	active
Order No:	Not reported
Waste Discharge System No:	Not reported
Effective Date:	Not reported
Region 2:	Not reported
WID Id:	Not reported
Solid Waste Id No:	Not reported
Waste Management Uit Name:	Not reported
File Name:	Active Open

HIST CORTESE:

edr_fname:	E-Z SERVE #100878
edr_fadd1:	1012 YOSEMITE
City,State,Zip:	MANTECA, CA 95336
Region:	CORTESE
Facility County Code:	39
Reg By:	LTNKA
Reg Id:	390400

CERS:

Name:	E-Z SERVE #100878
Address:	1012 YOSEMITE AVE W
City,State,Zip:	MANTECA, CA 95336
Site ID:	211063
CERS ID:	T0607700308
CERS Description:	Leaking Underground Storage Tank Cleanup Site

Affiliation:

Affiliation Type Desc:	Regional Board Caseworker
Entity Name:	Alan Buehler - CENTRAL VALLEY RWQCB (REGION 5S)
Entity Title:	Not reported
Affiliation Address:	11020 SUN CENTER DRIVE #200
Affiliation City:	RANCHO CORDOVA
Affiliation State:	CA
Affiliation Country:	Not reported
Affiliation Zip:	Not reported
Affiliation Phone:	,

AD189 **RINO GAS (DIABLO GASOLINE)** **LUST** **S105036497**
ENE **1001 YOSEMITE AVE E** **Cortese** **N/A**
1/4-1/2 **MANTECA, CA 95336** **CERS**
0.284 mi.
1500 ft. **Site 2 of 4 in cluster AD**

Relative:
Higher

Actual:
42 ft.

LUST:

Name:	RINO GAS (DIABLO GASOLINE)
Address:	1001 YOSEMITE AVE E
City,State,Zip:	MANTECA, CA 95336
Lead Agency:	SAN JOAQUIN COUNTY
Case Type:	LUST Cleanup Site
Geo Track:	http://geotracker.waterboards.ca.gov/profile_report.asp?global_id=T0607700164
Global Id:	T0607700164
Latitude:	37.7975513
Longitude:	-121.2029983
Status:	Completed - Case Closed
Status Date:	04/16/2010
Case Worker:	Not reported
RB Case Number:	390233
Local Agency:	Not reported
File Location:	Not reported
Local Case Number:	18761
Potential Media Affect:	Aquifer used for drinking water supply
Potential Contaminants of Concern:	Gasoline
Site History:	THREE USTs REMOVED JAN 1999. CONTAMINATED SOIL UNDER DISPENSERS. SOIL REMOVED/OVER EXCAVATION APRIL 1999. UST PIT GROUND WATER GRAB SAMPLES CONTAIN ELEVATED LEVELS OF PETROLEUM. MONITORING WELLS INSTALLED 2000 TO 2005. ONSITE DOMESTIC/DRINKING WATER WELL DESTROYED 2000 AND SITE GOES ON CITY WATER. THE EHD REQUESTS NFAR MAY 2009. NFAR RECEIVED JULY 6, 2009. EHD DISCUSSES SITE WITH CVRWQCB AUGUST 26, 2009. EHD CONCURRS WITH NFA AND FORWARDS TO CVRWQCB SEPTEMBER 28, 2009 FOR NFA CONCURRENCE. CVRWQCB issues NFA concurrence letter 08 October 2009. EHD approves WP to destroy MWs on Oct 23, 2009. 9 MONITORING WELLS PROPERLY DESTROYED 12-1 & 12-2-2009. 12-28-2009: EHD RECEIVES GENERATED WASTE DISPOSITION RECORDS (5 BARRELS) FROM WELL DESTRUCTIONS. ONLY NEED RECORD TITLE FEE OWNER DOCUMENT (RTO) FROM LANDOWNER. 4-12-2010: RTO DOC REC'D. 04-16-2010: ISSUE NFA LETTER. SITE CLOSED.

LUST:

Global Id:	T0607700164
Contact Type:	Regional Board Caseworker
Contact Name:	Alan Buehler
Organization Name:	CENTRAL VALLEY RWQCB (REGION 5S)
Address:	11020 SUN CENTER DRIVE #200
City:	RANCHO CORDOVA
Email:	alan.buehler@waterboards.ca.gov
Phone Number:	Not reported

LUST:

Global Id:	T0607700164
Action Type:	ENFORCEMENT
Date:	07/17/2008
Action:	File review

Global Id:	T0607700164
Action Type:	ENFORCEMENT
Date:	03/11/1999

RINO GAS (DIABLO GASOLINE) (Continued) **S105036497**

Action: Notice of Responsibility

Global Id: T0607700164
Action Type: ENFORCEMENT
Date: 09/02/1999
Action: Site Visit / Inspection / Sampling

Global Id: T0607700164
Action Type: ENFORCEMENT
Date: 09/27/2007
Action: Technical Correspondence / Assistance / Other

Global Id: T0607700164
Action Type: ENFORCEMENT
Date: 01/11/2008
Action: Site Visit / Inspection / Sampling

Global Id: T0607700164
Action Type: ENFORCEMENT
Date: 01/10/2008
Action: Notice of Responsibility

Global Id: T0607700164
Action Type: ENFORCEMENT
Date: 02/13/2008
Action: File review

Global Id: T0607700164
Action Type: ENFORCEMENT
Date: 06/16/2008
Action: Staff Letter

Global Id: T0607700164
Action Type: ENFORCEMENT
Date: 04/01/1999
Action: Site Visit / Inspection / Sampling

Global Id: T0607700164
Action Type: ENFORCEMENT
Date: 09/02/2008
Action: File review

Global Id: T0607700164
Action Type: ENFORCEMENT
Date: 09/04/2008
Action: Site Visit / Inspection / Sampling

Global Id: T0607700164
Action Type: ENFORCEMENT
Date: 10/03/2008
Action: File review

Global Id: T0607700164
Action Type: ENFORCEMENT
Date: 09/18/2000
Action: Site Visit / Inspection / Sampling

RINO GAS (DIABLO GASOLINE) (Continued) **S105036497**

Global Id: T0607700164
Action Type: ENFORCEMENT
Date: 06/29/2006
Action: Staff Letter

Global Id: T0607700164
Action Type: ENFORCEMENT
Date: 01/21/2009
Action: File review

Global Id: T0607700164
Action Type: ENFORCEMENT
Date: 08/29/2008
Action: File review

Global Id: T0607700164
Action Type: ENFORCEMENT
Date: 03/22/2010
Action: Clean Up Fund - Case Closure Review Summary Report (RSR)

Global Id: T0607700164
Action Type: ENFORCEMENT
Date: 01/27/2011
Action: Clean Up Fund - Case Closure Review Summary Report (RSR)

Global Id: T0607700164
Action Type: Other
Date: 02/27/1985
Action: Leak Reported

Global Id: T0607700164
Action Type: ENFORCEMENT
Date: 04/12/2010
Action: Letter - Notice

Global Id: T0607700164
Action Type: ENFORCEMENT
Date: 04/16/2010
Action: Closure/No Further Action Letter

Global Id: T0607700164
Action Type: ENFORCEMENT
Date: 08/26/2009
Action: File Review - Closure

Global Id: T0607700164
Action Type: ENFORCEMENT
Date: 09/28/2009
Action: Notice of Responsibility

Global Id: T0607700164
Action Type: ENFORCEMENT
Date: 09/28/2009
Action: LOP Case Closure Summary to RB

Global Id: T0607700164
Action Type: ENFORCEMENT

RINO GAS (DIABLO GASOLINE) (Continued) **S105036497**

Date: 10/23/2009
Action: Technical Correspondence / Assistance / Other

Global Id: T0607700164
Action Type: ENFORCEMENT
Date: 12/02/2009
Action: Site Visit / Inspection / Sampling

Global Id: T0607700164
Action Type: ENFORCEMENT
Date: 05/13/2009
Action: Technical Correspondence / Assistance / Other

Global Id: T0607700164
Action Type: ENFORCEMENT
Date: 04/14/2009
Action: File review

Global Id: T0607700164
Action Type: ENFORCEMENT
Date: 05/26/2009
Action: Site Visit / Inspection / Sampling

Global Id: T0607700164
Action Type: ENFORCEMENT
Date: 07/06/2009
Action: File review

Global Id: T0607700164
Action Type: ENFORCEMENT
Date: 10/08/2009
Action: Staff Letter

LUST:
Global Id: T0607700164
Status: Open - Case Begin Date
Status Date: 02/27/1985

Global Id: T0607700164
Status: Open - Site Assessment
Status Date: 03/11/1999

Global Id: T0607700164
Status: Completed - Case Closed
Status Date: 04/16/2010

LUST REG 5:
Name: RINO GAS (DIABLO GASOLINE)
Address: 1001 YOSEMITE AVE E
City: MANTECA
Region: 5
Status: Preliminary site assessment underway
Case Number: 390233
Case Type: Drinking Water Aquifer affected
Substance: GASOLINE

RINO GAS (DIABLO GASOLINE) (Continued) **S105036497**

Staff Initials: JLB
Lead Agency: Local
Program: LUST
MTBE Code: 7

CORTESE:

Name:	RINO GAS (DIABLO GASOLINE)
Address:	1001 YOSEMITE AVE E
City,State,Zip:	MANTECA, CA 95336
Region:	CORTESE
Envirostor Id:	Not reported
Global ID:	T0607700164
Site/Facility Type:	LUST CLEANUP SITE
Cleanup Status:	COMPLETED - CASE CLOSED
Status Date:	Not reported
Site Code:	Not reported
Latitude:	Not reported
Longitude:	Not reported
Owner:	Not reported
Enf Type:	Not reported
Swat R:	Not reported
Flag:	active
Order No:	Not reported
Waste Discharge System No:	Not reported
Effective Date:	Not reported
Region 2:	Not reported
WID Id:	Not reported
Solid Waste Id No:	Not reported
Waste Management Uit Name:	Not reported
File Name:	Active Open

CERS:

Name:	RINO GAS (DIABLO GASOLINE)
Address:	1001 YOSEMITE AVE E
City,State,Zip:	MANTECA, CA 95336
Site ID:	249305
CERS ID:	T0607700164
CERS Description:	Leaking Underground Storage Tank Cleanup Site

Affiliation:

Affiliation Type Desc:	Regional Board Caseworker
Entity Name:	Alan Buehler - CENTRAL VALLEY RWQCB (REGION 5S)
Entity Title:	Not reported
Affiliation Address:	11020 SUN CENTER DRIVE #200
Affiliation City:	RANCHO CORDOVA
Affiliation State:	CA
Affiliation Country:	Not reported
Affiliation Zip:	Not reported
Affiliation Phone:	,

AD190 **RINO GAS (DIABLO GASOLINE** **HIST CORTESE** **S104163071**
ENE **1001 YOSEMITE** **N/A**
1/4-1/2 **MANTECA, CA 95336**
0.284 mi.
1500 ft. **Site 3 of 4 in cluster AD**

Relative: **Higher**
Actual: **42 ft.**

HIST CORTESE:

edr_fname:	RINO GAS (DIABLO GASOLINE
edr_fadd1:	1001 YOSEMITE
City,State,Zip:	MANTECA, CA 95336
Region:	CORTESE
Facility County Code:	39
Reg By:	LTNKA
Reg Id:	390233

---

191 **CAL TRANS LODI MAINTENANC** **HIST CORTESE** **S101308452**
NNE **845 PINE** **N/A**
1/4-1/2 **LODI, CA**
0.290 mi.
1532 ft.

Relative: **Higher**
Actual: **40 ft.**

HIST CORTESE:

edr_fname:	CAL TRANS LODI MAINTENANC
edr_fadd1:	845 PINE
City,State,Zip:	LODI, CA
Region:	CORTESE
Facility County Code:	39
Reg By:	LTNKA
Reg Id:	390470

---

192 **OK CLEANERS #1** **ENVIROSTOR** **S101482165**
NW **162 N MAPLE AVE** **N/A**
1/4-1/2 **MANTECA, CA 95336**
0.294 mi.
1551 ft.

Relative: **Lower**
Actual: **37 ft.**

ENVIROSTOR:

Name:	OK CLEANERS #1
Address:	162 N MAPLE AVE
City,State,Zip:	MANTECA, CA 95336
Facility ID:	39720018
Status:	Refer: Other Agency
Status Date:	11/16/1994
Site Code:	Not reported
Site Type:	Historical
Site Type Detailed:	* Historical
Acres:	Not reported
NPL:	NO
Regulatory Agencies:	NONE SPECIFIED
Lead Agency:	NONE SPECIFIED
Program Manager:	Not reported
Supervisor:	Referred - Not Assigned
Division Branch:	Cleanup Sacramento
Assembly:	12
Senate:	05
Special Program:	Not reported
Restricted Use:	NO
Site Mgmt Req:	NONE SPECIFIED

OK CLEANERS #1 (Continued) **S101482165**

Funding: Not reported
Latitude: 37.79833
Longitude: -121.2175
APN: NONE SPECIFIED
Past Use: NONE SPECIFIED
Potential COC: NONE SPECIFIED
Confirmed COC: NONE SPECIFIED
Potential Description: NONE SPECIFIED
Alias Name: 39720018
Alias Type: Envirostor ID Number

Completed Info:
Completed Area Name: PROJECT WIDE
Completed Sub Area Name: Not reported
Completed Document Type: * Discovery
Completed Date: 06/24/1982
Comments: FACILITY IDENTIFIED FROM DMI LIST.

Future Area Name: Not reported
Future Sub Area Name: Not reported
Future Document Type: Not reported
Future Due Date: Not reported
Schedule Area Name: Not reported
Schedule Sub Area Name: Not reported
Schedule Document Type: Not reported
Schedule Due Date: Not reported
Schedule Revised Date: Not reported

193
South
1/4-1/2
0.301 mi.
1589 ft.

Relative:
Lower

Actual:
37 ft.

ADVANCED TECHNOLOGY INTERCONNECT INC
555 CARNEGIE ST
MANTECA, CA 95337

RCRA-SQG **1000985116**
ENVIROSTOR **CAR000002279**
FINDS
ECHO
HAZNET
WDS
CIWQS
HWTS

RCRA Listings:
Date Form Received by Agency: 19981124
Handler Name: ADVANCED TECHNOLOGY INTERCONNECT INC
Handler Address: 555 CARNEGIE ST
Handler City,State,Zip: MANTECA, CA 95336
EPA ID: CAR000002279
Contact Name: JAMES COOK
Contact Address: P O BOX 952
Contact City,State,Zip: MANTECA, CA 95337-0952
Contact Telephone: 209-824-6523
Contact Fax: Not reported
Contact Email: Not reported
Contact Title: Not reported
EPA Region: 09
Land Type: Private
Federal Waste Generator Description: Small Quantity Generator
Non-Notifier: Not reported
Biennial Report Cycle: Not reported
Accessibility: Not reported
Active Site Indicator: Handler Activities
State District Owner: Not reported

ADVANCED TECHNOLOGY INTERCONNECT INC (Continued) **1000985116**

State District:		Not reported
Mailing Address:		P O BOX 952
Mailing City,State,Zip:		MANTECA, CA 95337-0952
Owner Name:	ADVANCED TECH INTERCON	
Owner Type:		Private
Operator Name:	Not reported	
Operator Type:		Not reported
Short-Term Generator Activity:		No
Importer Activity:		No
Mixed Waste Generator:		No
Transporter Activity:		No
Transfer Facility Activity:		No
Recycler Activity with Storage:		No
Small Quantity On-Site Burner Exemption:		No
Smelting Melting and Refining Furnace Exemption:		No
Underground Injection Control:		No
Off-Site Waste Receipt:		No
Universal Waste Indicator:		No
Universal Waste Destination Facility:		No
Federal Universal Waste:		No
Active Site Fed-Reg Treatment Storage and Disposal Facility:		Not reported
Active Site Converter Treatment storage and Disposal Facility:		Not reported
Active Site State-Reg Treatment Storage and Disposal Facility:		Not reported
Active Site State-Reg Handler:		---
Federal Facility Indicator:		Not reported
Hazardous Secondary Material Indicator:		NN
Sub-Part K Indicator:		Not reported
Commercial TSD Indicator:		No
Treatment Storage and Disposal Type:		Not reported
2018 GPRA Permit Baseline:		Not on the Baseline
2018 GPRA Renewals Baseline:		Not on the Baseline
Permit Renewals Workload Universe:		Not reported
Permit Workload Universe:		Not reported
Permit Progress Universe:		Not reported
Post-Closure Workload Universe:		Not reported
Closure Workload Universe:		Not reported
202 GPRA Corrective Action Baseline:		No
Corrective Action Workload Universe:		No
Subject to Corrective Action Universe:		No
Non-TSDFs Where RCRA CA has Been Imposed Universe:		No
TSDFs Potentially Subject to CA Under 3004 (u)/(v) Universe:		No
TSDFs Only Subject to CA under Discretionary Auth Universe:		No
Corrective Action Priority Ranking:		No NCAPS ranking
Environmental Control Indicator:		No
Institutional Control Indicator:		No
Human Exposure Controls Indicator:		N/A
Groundwater Controls Indicator:		N/A
Operating TSDF Universe:		Not reported
Full Enforcement Universe:		Not reported
Significant Non-Complier Universe:		No
Unaddressed Significant Non-Complier Universe:		No
Addressed Significant Non-Complier Universe:		No
Significant Non-Complier With a Compliance Schedule Universe:		No
Financial Assurance Required:	Not reported	
Handler Date of Last Change:		20021007
Recognized Trader-Importer:		No
Recognized Trader-Exporter:		No

ADVANCED TECHNOLOGY INTERCONNECT INC (Continued) **1000985116**

Importer of Spent Lead Acid Batteries:	No
Exporter of Spent Lead Acid Batteries:	No
Recycler Activity Without Storage:	Not reported
Manifest Broker:	Not reported
Sub-Part P Indicator:	No

Hazardous Waste Summary:

Waste Code:	D000
Waste Description:	Not Defined
Waste Code:	D001
Waste Description:	IGNITABLE WASTE
Waste Code:	D002
Waste Description:	CORROSIVE WASTE
Waste Code:	D008
Waste Description:	LEAD
Waste Code:	F001
Waste Description:	THE FOLLOWING SPENT HALOGENATED SOLVENTS USED IN DEGREASING: TETRACHLOROETHYLENE, TRICHLORETHYLENE, METHYLENE CHLORIDE, 1,1,1-TRICHLOROETHANE, CARBON TETRACHLORIDE AND CHLORINATED FLUOROCARBONS; ALL SPENT SOLVENT MIXTURES/BLENDS USED IN DEGREASING CONTAINING, BEFORE USE, A TOTAL OF TEN PERCENT OR MORE (BY VOLUME) OF ONE OR MORE OF THE ABOVE HALOGENATED SOLVENTS OR THOSE SOLVENTS LISTED IN F002, F004, AND F005; AND STILL BOTTOMS FROM THE RECOVERY OF THESE SPENT SOLVENTS AND SPENT SOLVENT MIXTURES.
Waste Code:	F003
Waste Description:	THE FOLLOWING SPENT NONHALOGENATED SOLVENTS: XYLENE, ACETONE, ETHYL ACETATE, ETHYL BENZENE, ETHYL ETHER, METHYL ISOBUTYL KETONE, N-BUTYL ALCOHOL, CYCLOHEXANONE, AND METHANOL; ALL SPENT SOLVENT MIXTURES/BLENDS CONTAINING, BEFORE USE, ONLY THE ABOVE SPENT NONHALOGENATED SOLVENTS; AND ALL SPENT SOLVENT MIXTURES/BLENDS CONTAINING, BEFORE USE, ONE OR MORE OF THE ABOVE NONHALOGENATED SOLVENTS, AND A TOTAL OF TEN PERCENT OR MORE (BY VOLUME) OF ONE OR MORE OF THOSE SOLVENTS LISTED IN F001, F002, F004, AND F005; AND STILL BOTTOMS FROM THE RECOVERY OF THESE SPENT SOLVENTS AND SPENT SOLVENT MIXTURES.

Handler - Owner Operator:

Owner/Operator Indicator:	Owner
Owner/Operator Name: ADVANCED TECH INTERCON	
Legal Status:	Private
Date Became Current:	Not reported
Date Ended Current:	Not reported
Owner/Operator Address:	P O BOX 952
Owner/Operator City,State,Zip:	MANTECA, CA 95337-0952
Owner/Operator Telephone:	209-824-1166
Owner/Operator Telephone Ext:	Not reported
Owner/Operator Fax:	Not reported
Owner/Operator Email:	Not reported

ADVANCED TECHNOLOGY INTERCONNECT INC (Continued) **1000985116**

Historic Generators:
- Receive Date: 19981124
- Handler Name: ADVANCED TECHNOLOGY INTERCONNECT INC
- Federal Waste Generator Description: Small Quantity Generator
- State District Owner: Not reported
- Large Quantity Handler of Universal Waste: No
- Recognized Trader Importer: No
- Recognized Trader Exporter: No
- Spent Lead Acid Battery Importer: No
- Spent Lead Acid Battery Exporter: No
- Current Record: Yes
- Non Storage Recycler Activity: Not reported
- Electronic Manifest Broker: Not reported

List of NAICS Codes and Descriptions:
- NAICS Codes: No NAICS Codes Found

Facility Has Received Notices of Violation:
- Found Violation: Yes
- Agency Which Determined Violation: State
- Violation Short Description: TSD - Contingency Plan and Emergency Procedures
- Date Violation was Determined: 20001128
- Actual Return to Compliance Date: 20001222
- Return to Compliance Qualifier: Documented
- Violation Responsible Agency: State
- Scheduled Compliance Date: Not reported
- Enforcement Identifier: 500
- Date of Enforcement Action: 20010205
- Enforcement Responsible Agency: State
- Enforcement Docket Number: Not reported
- Enforcement Attorney: Not reported
- Corrective Action Component: No
- Appeal Initiated Date: Not reported
- Appeal Resolution Date: Not reported
- Disposition Status Date: Not reported
- Disposition Status: Not reported
- Disposition Status Description: Not reported
- Consent/Final Order Sequence Number: Not reported
- Consent/Final Order Respondent Name: Not reported
- Consent/Final Order Lead Agency: Not reported
- Enforcement Type: Not reported
- Enforcement Responsible Person: Not reported
- Enforcement Responsible Sub-Organization: Not reported
- SEP Sequence Number: Not reported
- SEP Expenditure Amount: Not reported
- SEP Scheduled Completion Date: Not reported
- SEP Actual Date: Not reported
- SEP Defaulted Date: Not reported
- SEP Type: Not reported
- SEP Type Description: Not reported
- Proposed Amount: Not reported
- Final Monetary Amount: Not reported
- Paid Amount: Not reported
- Final Count: Not reported
- Final Amount: Not reported

ADVANCED TECHNOLOGY INTERCONNECT INC (Continued) **1000985116**

Found Violation:	Yes
Agency Which Determined Violation:	State
Violation Short Description:	TSD - Tank System Standards
Date Violation was Determined:	20001128
Actual Return to Compliance Date:	20001222
Return to Compliance Qualifier:	Documented
Violation Responsible Agency:	State
Scheduled Compliance Date:	Not reported
Enforcement Identifier:	500
Date of Enforcement Action:	20010205
Enforcement Responsible Agency:	State
Enforcement Docket Number:	Not reported
Enforcement Attorney:	Not reported
Corrective Action Component:	No
Appeal Initiated Date:	Not reported
Appeal Resolution Date:	Not reported
Disposition Status Date:	Not reported
Disposition Status:	Not reported
Disposition Status Description:	Not reported
Consent/Final Order Sequence Number:	Not reported
Consent/Final Order Respondent Name:	Not reported
Consent/Final Order Lead Agency:	Not reported
Enforcement Type:	Not reported
Enforcement Responsible Person:	Not reported
Enforcement Responsible Sub-Organization:	Not reported
SEP Sequence Number:	Not reported
SEP Expenditure Amount:	Not reported
SEP Scheduled Completion Date:	Not reported
SEP Actual Date:	Not reported
SEP Defaulted Date:	Not reported
SEP Type:	Not reported
SEP Type Description:	Not reported
Proposed Amount:	Not reported
Final Monetary Amount:	Not reported
Paid Amount:	Not reported
Final Count:	Not reported
Final Amount:	Not reported

Found Violation:	Yes
Agency Which Determined Violation:	State
Violation Short Description:	TSD - Contingency Plan and Emergency Procedures
Date Violation was Determined:	20001128
Actual Return to Compliance Date:	20001222
Return to Compliance Qualifier:	Documented
Violation Responsible Agency:	State
Scheduled Compliance Date:	Not reported
Enforcement Identifier:	202
Date of Enforcement Action:	20001128
Enforcement Responsible Agency:	State
Enforcement Docket Number:	Not reported
Enforcement Attorney:	Not reported
Corrective Action Component:	No
Appeal Initiated Date:	Not reported
Appeal Resolution Date:	Not reported
Disposition Status Date:	Not reported
Disposition Status:	Not reported
Disposition Status Description:	Not reported

ADVANCED TECHNOLOGY INTERCONNECT INC (Continued) **1000985116**

Consent/Final Order Sequence Number: Not reported
Consent/Final Order Respondent Name: Not reported
Consent/Final Order Lead Agency: Not reported
Enforcement Type: WRITTEN INFORMAL
Enforcement Responsible Person: Not reported
Enforcement Responsible Sub-Organization: Not reported
SEP Sequence Number: Not reported
SEP Expenditure Amount: Not reported
SEP Scheduled Completion Date: Not reported
SEP Actual Date: Not reported
SEP Defaulted Date: Not reported
SEP Type: Not reported
SEP Type Description: Not reported
Proposed Amount: Not reported
Final Monetary Amount: Not reported
Paid Amount: Not reported
Final Count: Not reported
Final Amount: Not reported

Found Violation: Yes
Agency Which Determined Violation: State
Violation Short Description: TSD - Manifest/Records/Reporting
Date Violation was Determined: 20001128
Actual Return to Compliance Date: 20001222
Return to Compliance Qualifier: Documented
Violation Responsible Agency: State
Scheduled Compliance Date: Not reported
Enforcement Identifier: 500
Date of Enforcement Action: 20010205
Enforcement Responsible Agency: State
Enforcement Docket Number: Not reported
Enforcement Attorney: Not reported
Corrective Action Component: No
Appeal Initiated Date: Not reported
Appeal Resolution Date: Not reported
Disposition Status Date: Not reported
Disposition Status: Not reported
Disposition Status Description: Not reported
Consent/Final Order Sequence Number: Not reported
Consent/Final Order Respondent Name: Not reported
Consent/Final Order Lead Agency: Not reported
Enforcement Type: Not reported
Enforcement Responsible Person: Not reported
Enforcement Responsible Sub-Organization: Not reported
SEP Sequence Number: Not reported
SEP Expenditure Amount: Not reported
SEP Scheduled Completion Date: Not reported
SEP Actual Date: Not reported
SEP Defaulted Date: Not reported
SEP Type: Not reported
SEP Type Description: Not reported
Proposed Amount: Not reported
Final Monetary Amount: Not reported
Paid Amount: Not reported
Final Count: Not reported
Final Amount: Not reported

ADVANCED TECHNOLOGY INTERCONNECT INC (Continued) **1000985116**

Found Violation:	Yes
Agency Which Determined Violation:	State
Violation Short Description:	TSD - General Facility Standards
Date Violation was Determined:	20001128
Actual Return to Compliance Date:	20001222
Return to Compliance Qualifier:	Documented
Violation Responsible Agency:	State
Scheduled Compliance Date:	Not reported
Enforcement Identifier:	202
Date of Enforcement Action:	20001128
Enforcement Responsible Agency:	State
Enforcement Docket Number:	Not reported
Enforcement Attorney:	Not reported
Corrective Action Component:	No
Appeal Initiated Date:	Not reported
Appeal Resolution Date:	Not reported
Disposition Status Date:	Not reported
Disposition Status:	Not reported
Disposition Status Description:	Not reported
Consent/Final Order Sequence Number:	Not reported
Consent/Final Order Respondent Name:	Not reported
Consent/Final Order Lead Agency:	Not reported
Enforcement Type:	WRITTEN INFORMAL
Enforcement Responsible Person:	Not reported
Enforcement Responsible Sub-Organization:	Not reported
SEP Sequence Number:	Not reported
SEP Expenditure Amount:	Not reported
SEP Scheduled Completion Date:	Not reported
SEP Actual Date:	Not reported
SEP Defaulted Date:	Not reported
SEP Type:	Not reported
SEP Type Description:	Not reported
Proposed Amount:	Not reported
Final Monetary Amount:	Not reported
Paid Amount:	Not reported
Final Count:	Not reported
Final Amount:	Not reported

Found Violation:	Yes
Agency Which Determined Violation:	State
Violation Short Description:	TSD - Tank System Standards
Date Violation was Determined:	20001128
Actual Return to Compliance Date:	20001222
Return to Compliance Qualifier:	Documented
Violation Responsible Agency:	State
Scheduled Compliance Date:	Not reported
Enforcement Identifier:	202
Date of Enforcement Action:	20001128
Enforcement Responsible Agency:	State
Enforcement Docket Number:	Not reported
Enforcement Attorney:	Not reported
Corrective Action Component:	No
Appeal Initiated Date:	Not reported
Appeal Resolution Date:	Not reported
Disposition Status Date:	Not reported
Disposition Status:	Not reported
Disposition Status Description:	Not reported

ADVANCED TECHNOLOGY INTERCONNECT INC (Continued) **1000985116**

Consent/Final Order Sequence Number: Not reported
Consent/Final Order Respondent Name: Not reported
Consent/Final Order Lead Agency: Not reported
Enforcement Type: WRITTEN INFORMAL
Enforcement Responsible Person: Not reported
Enforcement Responsible Sub-Organization: Not reported
SEP Sequence Number: Not reported
SEP Expenditure Amount: Not reported
SEP Scheduled Completion Date: Not reported
SEP Actual Date: Not reported
SEP Defaulted Date: Not reported
SEP Type: Not reported
SEP Type Description: Not reported
Proposed Amount: Not reported
Final Monetary Amount: Not reported
Paid Amount: Not reported
Final Count: Not reported
Final Amount: Not reported

Found Violation: Yes
Agency Which Determined Violation: State
Violation Short Description: TSD - Container Use and Management
Date Violation was Determined: 20001128
Actual Return to Compliance Date: 20001222
Return to Compliance Qualifier: Documented
Violation Responsible Agency: State
Scheduled Compliance Date: Not reported
Enforcement Identifier: 500
Date of Enforcement Action: 20010205
Enforcement Responsible Agency: State
Enforcement Docket Number: Not reported
Enforcement Attorney: Not reported
Corrective Action Component: No
Appeal Initiated Date: Not reported
Appeal Resolution Date: Not reported
Disposition Status Date: Not reported
Disposition Status: Not reported
Disposition Status Description: Not reported
Consent/Final Order Sequence Number: Not reported
Consent/Final Order Respondent Name: Not reported
Consent/Final Order Lead Agency: Not reported
Enforcement Type: Not reported
Enforcement Responsible Person: Not reported
Enforcement Responsible Sub-Organization: Not reported
SEP Sequence Number: Not reported
SEP Expenditure Amount: Not reported
SEP Scheduled Completion Date: Not reported
SEP Actual Date: Not reported
SEP Defaulted Date: Not reported
SEP Type: Not reported
SEP Type Description: Not reported
Proposed Amount: Not reported
Final Monetary Amount: Not reported
Paid Amount: Not reported
Final Count: Not reported
Final Amount: Not reported

ADVANCED TECHNOLOGY INTERCONNECT INC (Continued) **1000985116**

Found Violation:	Yes
Agency Which Determined Violation:	State
Violation Short Description:	TSD - Container Use and Management
Date Violation was Determined:	20001128
Actual Return to Compliance Date:	20001222
Return to Compliance Qualifier:	Documented
Violation Responsible Agency:	State
Scheduled Compliance Date:	Not reported
Enforcement Identifier:	202
Date of Enforcement Action:	20001128
Enforcement Responsible Agency:	State
Enforcement Docket Number:	Not reported
Enforcement Attorney:	Not reported
Corrective Action Component:	No
Appeal Initiated Date:	Not reported
Appeal Resolution Date:	Not reported
Disposition Status Date:	Not reported
Disposition Status:	Not reported
Disposition Status Description:	Not reported
Consent/Final Order Sequence Number:	Not reported
Consent/Final Order Respondent Name:	Not reported
Consent/Final Order Lead Agency:	Not reported
Enforcement Type:	WRITTEN INFORMAL
Enforcement Responsible Person:	Not reported
Enforcement Responsible Sub-Organization:	Not reported
SEP Sequence Number:	Not reported
SEP Expenditure Amount:	Not reported
SEP Scheduled Completion Date:	Not reported
SEP Actual Date:	Not reported
SEP Defaulted Date:	Not reported
SEP Type:	Not reported
SEP Type Description:	Not reported
Proposed Amount:	Not reported
Final Monetary Amount:	Not reported
Paid Amount:	Not reported
Final Count:	Not reported
Final Amount:	Not reported

Found Violation:	Yes
Agency Which Determined Violation:	State
Violation Short Description:	TSD - General Facility Standards
Date Violation was Determined:	20001128
Actual Return to Compliance Date:	20001222
Return to Compliance Qualifier:	Documented
Violation Responsible Agency:	State
Scheduled Compliance Date:	Not reported
Enforcement Identifier:	500
Date of Enforcement Action:	20010205
Enforcement Responsible Agency:	State
Enforcement Docket Number:	Not reported
Enforcement Attorney:	Not reported
Corrective Action Component:	No
Appeal Initiated Date:	Not reported
Appeal Resolution Date:	Not reported
Disposition Status Date:	Not reported
Disposition Status:	Not reported
Disposition Status Description:	Not reported

ADVANCED TECHNOLOGY INTERCONNECT INC (Continued) **1000985116**

Consent/Final Order Sequence Number: Not reported
Consent/Final Order Respondent Name: Not reported
Consent/Final Order Lead Agency: Not reported
Enforcement Type: Not reported
Enforcement Responsible Person: Not reported
Enforcement Responsible Sub-Organization: Not reported
SEP Sequence Number: Not reported
SEP Expenditure Amount: Not reported
SEP Scheduled Completion Date: Not reported
SEP Actual Date: Not reported
SEP Defaulted Date: Not reported
SEP Type: Not reported
SEP Type Description: Not reported
Proposed Amount: Not reported
Final Monetary Amount: Not reported
Paid Amount: Not reported
Final Count: Not reported
Final Amount: Not reported

Found Violation: Yes
Agency Which Determined Violation: State
Violation Short Description: TSD - Manifest/Records/Reporting
Date Violation was Determined: 20001128
Actual Return to Compliance Date: 20001222
Return to Compliance Qualifier: Documented
Violation Responsible Agency: State
Scheduled Compliance Date: Not reported
Enforcement Identifier: 202
Date of Enforcement Action: 20001128
Enforcement Responsible Agency: State
Enforcement Docket Number: Not reported
Enforcement Attorney: Not reported
Corrective Action Component: No
Appeal Initiated Date: Not reported
Appeal Resolution Date: Not reported
Disposition Status Date: Not reported
Disposition Status: Not reported
Disposition Status Description: Not reported
Consent/Final Order Sequence Number: Not reported
Consent/Final Order Respondent Name: Not reported
Consent/Final Order Lead Agency: Not reported
Enforcement Type: WRITTEN INFORMAL
Enforcement Responsible Person: Not reported
Enforcement Responsible Sub-Organization: Not reported
SEP Sequence Number: Not reported
SEP Expenditure Amount: Not reported
SEP Scheduled Completion Date: Not reported
SEP Actual Date: Not reported
SEP Defaulted Date: Not reported
SEP Type: Not reported
SEP Type Description: Not reported
Proposed Amount: Not reported
Final Monetary Amount: Not reported
Paid Amount: Not reported
Final Count: Not reported
Final Amount: Not reported

ADVANCED TECHNOLOGY INTERCONNECT INC (Continued) **1000985116**

Evaluation Action Summary:

Evaluation Date:	20001128
Evaluation Responsible Agency:	State
Found Violation:	Yes
Evaluation Type Description:	COMPLIANCE EVALUATION INSPECTION ON-SITE
Evaluation Responsible Person Identifier:	Not reported
Evaluation Responsible Sub-Organization:	Not reported
Actual Return to Compliance Date:	20001222
Scheduled Compliance Date:	Not reported
Date of Request:	Not reported
Date Response Received:	Not reported
Request Agency:	Not reported
Former Citation:	Not reported

Evaluation Date:	20001128
Evaluation Responsible Agency:	State
Found Violation:	Yes
Evaluation Type Description:	COMPLIANCE EVALUATION INSPECTION ON-SITE
Evaluation Responsible Person Identifier:	Not reported
Evaluation Responsible Sub-Organization:	Not reported
Actual Return to Compliance Date:	20001222
Scheduled Compliance Date:	Not reported
Date of Request:	Not reported
Date Response Received:	Not reported
Request Agency:	Not reported
Former Citation:	Not reported

Evaluation Date:	20001128
Evaluation Responsible Agency:	State
Found Violation:	Yes
Evaluation Type Description:	COMPLIANCE EVALUATION INSPECTION ON-SITE
Evaluation Responsible Person Identifier:	Not reported
Evaluation Responsible Sub-Organization:	Not reported
Actual Return to Compliance Date:	20001222
Scheduled Compliance Date:	Not reported
Date of Request:	Not reported
Date Response Received:	Not reported
Request Agency:	Not reported
Former Citation:	Not reported

Evaluation Date:	20001128
Evaluation Responsible Agency:	State
Found Violation:	Yes
Evaluation Type Description:	COMPLIANCE EVALUATION INSPECTION ON-SITE
Evaluation Responsible Person Identifier:	Not reported
Evaluation Responsible Sub-Organization:	Not reported
Actual Return to Compliance Date:	20001222
Scheduled Compliance Date:	Not reported
Date of Request:	Not reported
Date Response Received:	Not reported
Request Agency:	Not reported
Former Citation:	Not reported

Evaluation Date:	20001128
Evaluation Responsible Agency:	State
Found Violation:	Yes
Evaluation Type Description:	COMPLIANCE EVALUATION INSPECTION ON-SITE

ADVANCED TECHNOLOGY INTERCONNECT INC (Continued) **1000985116**

Evaluation Responsible Person Identifier:	Not reported
Evaluation Responsible Sub-Organization:	Not reported
Actual Return to Compliance Date:	20001222
Scheduled Compliance Date:	Not reported
Date of Request:	Not reported
Date Response Received:	Not reported
Request Agency:	Not reported
Former Citation:	Not reported

Evaluation Date:	20001128
Evaluation Responsible Agency:	State
Found Violation:	Yes
Evaluation Type Description:	COMPLIANCE EVALUATION INSPECTION ON-SITE
Evaluation Responsible Person Identifier:	Not reported
Evaluation Responsible Sub-Organization:	Not reported
Actual Return to Compliance Date:	20001222
Scheduled Compliance Date:	Not reported
Date of Request:	Not reported
Date Response Received:	Not reported
Request Agency:	Not reported
Former Citation:	Not reported

Evaluation Date:	20001128
Evaluation Responsible Agency:	State
Found Violation:	Yes
Evaluation Type Description:	COMPLIANCE EVALUATION INSPECTION ON-SITE
Evaluation Responsible Person Identifier:	Not reported
Evaluation Responsible Sub-Organization:	Not reported
Actual Return to Compliance Date:	20001222
Scheduled Compliance Date:	Not reported
Date of Request:	Not reported
Date Response Received:	Not reported
Request Agency:	Not reported
Former Citation:	Not reported

Evaluation Date:	20001128
Evaluation Responsible Agency:	State
Found Violation:	Yes
Evaluation Type Description:	COMPLIANCE EVALUATION INSPECTION ON-SITE
Evaluation Responsible Person Identifier:	Not reported
Evaluation Responsible Sub-Organization:	Not reported
Actual Return to Compliance Date:	20001222
Scheduled Compliance Date:	Not reported
Date of Request:	Not reported
Date Response Received:	Not reported
Request Agency:	Not reported
Former Citation:	Not reported

Evaluation Date:	20001128
Evaluation Responsible Agency:	State
Found Violation:	Yes
Evaluation Type Description:	COMPLIANCE EVALUATION INSPECTION ON-SITE
Evaluation Responsible Person Identifier:	Not reported
Evaluation Responsible Sub-Organization:	Not reported
Actual Return to Compliance Date:	20001222
Scheduled Compliance Date:	Not reported
Date of Request:	Not reported

ADVANCED TECHNOLOGY INTERCONNECT INC (Continued) **1000985116**

Date Response Received:	Not reported
Request Agency:	Not reported
Former Citation:	Not reported
Evaluation Date:	20001128
Evaluation Responsible Agency:	State
Found Violation:	Yes
Evaluation Type Description:	COMPLIANCE EVALUATION INSPECTION ON-SITE
Evaluation Responsible Person Identifier:	Not reported
Evaluation Responsible Sub-Organization:	Not reported
Actual Return to Compliance Date:	20001222
Scheduled Compliance Date:	Not reported
Date of Request:	Not reported
Date Response Received:	Not reported
Request Agency:	Not reported
Former Citation:	Not reported

ENVIROSTOR:

Name:	ADVANCED TECH INTERCONNECT, INC.
Address:	555 CARNEGIE STREET
City,State,Zip:	MANTECA, CA 95336
Facility ID:	71003427
Status:	No Further Action
Status Date:	04/16/2013
Site Code:	101364
Site Type:	Tiered Permit
Site Type Detailed:	Tiered Permit
Acres:	7.16
NPL:	NO
Regulatory Agencies:	SMBRP
Lead Agency:	SMBRP
Program Manager:	Jose Luevano
Supervisor:	Mark Malinowski
Division Branch:	Northern California Schools & Santa Susana
Assembly:	12
Senate:	05
Special Program:	Not reported
Restricted Use:	NO
Site Mgmt Req:	NONE SPECIFIED
Funding:	Not reported
Latitude:	37.78848
Longitude:	-121.2103
APN:	211-190-064
Past Use:	ABOVE GROUND STORAGE TANKS, MANUFACTURING - ELECTRONIC, METAL PLATING - OTHER
Potential COC:	Lead Silver Chromium III Chromium VI Copper and compounds Cyanide (free Nickel Zinc
Confirmed COC:	30013-NO No Contaminants found 30152-NO 30153-NO 30156-NO 30160-NO 30594-NO 30407-NO 30021-NO
Potential Description:	NMA, OTH, SOIL, SV
Alias Name:	Advanced Interconnect Technologies, Inc
Alias Type:	Alternate Name
Alias Name:	Advanced Technology Interconnect, Inc.
Alias Type:	Alternate Name
Alias Name:	Concord General Corporation
Alias Type:	Alternate Name

ADVANCED TECHNOLOGY INTERCONNECT INC (Continued) **1000985116**

Alias Name:	Elegant Surfaces and Stone Center of California
Alias Type:	Alternate Name
Alias Name:	Moduline
Alias Type:	Alternate Name
Alias Name:	Moduline Industries, Inc.
Alias Type:	Alternate Name
Alias Name:	Olin Corporation
Alias Type:	Alternate Name
Alias Name:	Olin Interconnect Technologies, Inc.
Alias Type:	Alternate Name
Alias Name:	Olin Microelectronics Materials
Alias Type:	Alternate Name
Alias Name:	Shinko Electric America, Inc.
Alias Type:	Alternate Name
Alias Name:	211-190-064
Alias Type:	APN
Alias Name:	CAR000002279
Alias Type:	EPA Identification Number
Alias Name:	110002905679
Alias Type:	EPA (FRS #)
Alias Name:	HAHQ36046279
Alias Type:	Site Code - Historical
Alias Name:	101364
Alias Type:	Project Code (Site Code)
Alias Name:	71003427
Alias Type:	Envirostor ID Number
Alias Name:	http://www.elegantsurfaces.com/
Alias Type:	External Website Link / URL

Completed Info:

Completed Area Name:	PROJECT WIDE
Completed Sub Area Name:	Not reported
Completed Document Type:	Phase 1
Completed Date:	07/01/2004
Comments:	Not reported

Completed Area Name:	PROJECT WIDE
Completed Sub Area Name:	Not reported
Completed Document Type:	Public Notice
Completed Date:	02/05/2013
Comments:	Final Public Notice sent to AEG for publication. Publication to be on Feb 7, 2013.

Completed Area Name:	PROJECT WIDE
Completed Sub Area Name:	Not reported
Completed Document Type:	Other Report
Completed Date:	03/28/2013
Comments:	DTSC received final document.

Completed Area Name:	PROJECT WIDE
Completed Sub Area Name:	Not reported
Completed Document Type:	Fact Sheets
Completed Date:	02/05/2013
Comments:	Fact Sheet finalized.

Completed Area Name:	PROJECT WIDE
Completed Sub Area Name:	Not reported
Completed Document Type:	Phase I Verification

ADVANCED TECHNOLOGY INTERCONNECT INC (Continued) **1000985116**

Completed Date: 07/01/2004
Comments: Inspection report sent on 7/1/2004

Completed Area Name: PROJECT WIDE
Completed Sub Area Name: Not reported
Completed Document Type: Cost Recovery Closeout Memo
Completed Date: 04/15/2013
Comments: CRU Memo approved by Acting UC. Approved CRU sent to accounting office for processing.

Completed Area Name: PROJECT WIDE
Completed Sub Area Name: Not reported
Completed Document Type: Remedy Selection and Statement of Basis
Completed Date: 03/25/2013
Comments: Not reported

Completed Area Name: PROJECT WIDE
Completed Sub Area Name: Not reported
Completed Document Type: Consent Agreement
Completed Date: 10/12/2012
Comments: PM completed Consent Agreement and sent copies to all parties.

Completed Area Name: PROJECT WIDE
Completed Sub Area Name: Not reported
Completed Document Type: CEQA - Notice of Exemption
Completed Date: 03/29/2013
Comments: Not reported

Future Area Name: Not reported
Future Sub Area Name: Not reported
Future Document Type: Not reported
Future Due Date: Not reported
Schedule Area Name: Not reported
Schedule Sub Area Name: Not reported
Schedule Document Type: Not reported
Schedule Due Date: Not reported
Schedule Revised Date: Not reported

FINDS:
Registry ID: 110002905679

Click Here for FRS Facility Detail Report:

Environmental Interest/Information System:
RCRAInfo is a national information system that supports the Resource Conservation and Recovery Act (RCRA) program through the tracking of events and activities related to facilities that generate, transport, and treat, store, or dispose of hazardous waste. RCRAInfo allows RCRA program staff to track the notification, permit, compliance, and corrective action activities required under RCRA.

Click this hyperlink while viewing on your computer to access additional FINDS: detail in the EDR Site Report.

ECHO:
Envid: 1000985116
Registry ID: 110002905679
DFR URL: http://echo.epa.gov/detailed-facility-report?fid=110002905679

ADVANCED TECHNOLOGY INTERCONNECT INC (Continued) **1000985116**

Name: ADVANCED TECHNOLOGY INTERCONNECT INC
Address: 555 CARNEGIE ST
City,State,Zip: MANTECA, CA 95337

HAZNET:
Name: ADVANCED TECHNOLOGY INTERCONNECT INC
Address: 555 CARNEGIE ST
Address 2: Not reported
City,State,Zip: MANTECA, CA 953360000
Contact: M HUSKINS/VP FINANCE AND LEGAL
Telephone: 4083317303
Mailing Name: Not reported
Mailing Address: 1284 FORJEWOOD AVENUE

Year: 2005
Gepaid: CAR000002279
TSD EPA ID: CAD980884183
CA Waste Code: 352 - Other organic solids
Disposal Method: H01 - Transfer Station
Tons: 0.5

Year: 2004
Gepaid: CAR000002279
TSD EPA ID: CAD028409019
CA Waste Code: 141 - Off-specification, aged or surplus inorganics
Disposal Method: H01 - Transfer Station
Tons: 0.2085

Year: 2003
Gepaid: CAR000002279
TSD EPA ID: CAD059494310
CA Waste Code: 512 - Other empty containers 30 gallons or more
Disposal Method: H01 - Transfer Station
Tons: 0.35

Year: 2003
Gepaid: CAR000002279
TSD EPA ID: CAD059494310
CA Waste Code: 512 - Other empty containers 30 gallons or more
Disposal Method: D99 - Disposal, Other
Tons: 4.214

Year: 2003
Gepaid: CAR000002279
TSD EPA ID: CAD982411993
CA Waste Code: 181 - Other inorganic solid waste
Disposal Method: H01 - Transfer Station
Tons: 0.02

Year: 2003
Gepaid: CAR000002279
TSD EPA ID: UTD981552177
CA Waste Code: 551 - Laboratory waste chemicals
Disposal Method: T03 - Treatment, Incineration
Tons: 0.34

Year: 2003

ADVANCED TECHNOLOGY INTERCONNECT INC (Continued) **1000985116**

Gepaid: CAR000002279
TSD EPA ID: CAD059494310
CA Waste Code: 352 - Other organic solids
Disposal Method: D99 - Disposal, Other
Tons: 0.45

Year: 2003
Gepaid: CAR000002279
TSD EPA ID: CAD059494310
CA Waste Code: 122 - Alkaline solution without metals pH >= 12.5
Disposal Method: T01 - Treatment, Tank
Tons: 0.22935

Year: 2003
Gepaid: CAR000002279
TSD EPA ID: CAT000613968
CA Waste Code: 134 - Aqueous solution with total organic residues less than 10 percent
Disposal Method: H01 - Transfer Station
Tons: 0.4746

Year: 2002
Gepaid: CAR000002279
TSD EPA ID: CAD059494310
CA Waste Code: 352 - Other organic solids
Disposal Method: D99 - Disposal, Other
Tons: 0.315

Click this hyperlink while viewing on your computer to access
44 additional CA HAZNET: record(s) in the EDR Site Report.

Additional Info:
Year: 2005
Gen EPA ID: CAR000002279

Shipment Date: 20050117
Creation Date: 4/2/2005 18:31:07
Receipt Date: 20050124
Manifest ID: 24275921
Trans EPA ID: CAD983649880
Trans Name: GENERAL ENVIRONMENTAL MGMT INC
Trans 2 EPA ID: Not reported
Trans 2 Name: Not reported
TSDF EPA ID: CAD980884183
Trans Name: GEM RANCHO CORDOVA LLC
TSDF Alt EPA ID: Not reported
TSDF Alt Name: Not reported
Waste Code Description: 352 - Other organic solids
RCRA Code: NONE
Meth Code: H01 - Transfer Station
Quantity Tons: 0.5
Waste Quantity: 1000
Quantity Unit: P
Additional Code 1: Not reported
Additional Code 2: Not reported
Additional Code 3: Not reported

ADVANCED TECHNOLOGY INTERCONNECT INC (Continued) **1000985116**

Additional Code 4: Not reported
Additional Code 5: Not reported

Additional Info:
Year: 2004
Gen EPA ID: CAR000002279

Shipment Date: 20040308
Creation Date: 8/23/2004 8:16:48
Receipt Date: 20040312
Manifest ID: 22699642
Trans EPA ID: CAD983652272
Trans Name: UNIVERSAL ENVIRONMENTAL
Trans 2 EPA ID: CAD983668583
Trans 2 Name: CONSOLIDATED WASTE INDUSTRIES
TSDF EPA ID: CAD028090019
Trans Name: CROSBY & OVERTON INC
TSDF Alt EPA ID: CAD028409019
TSDF Alt Name: Not reported
Waste Code Description: 141 - Off-specification, aged, or surplus inorganics
RCRA Code: D002
Meth Code: H01 - Transfer Station
Quantity Tons: 0.10425
Waste Quantity: 25
Quantity Unit: G
Additional Code 1: Not reported
Additional Code 2: Not reported
Additional Code 3: Not reported
Additional Code 4: Not reported
Additional Code 5: Not reported

Shipment Date: 20040308
Creation Date: 8/23/2004 8:16:48
Receipt Date: 20040312
Manifest ID: 22699642
Trans EPA ID: CAD983652272
Trans Name: UNIVERSAL ENVIRONMENTAL
Trans 2 EPA ID: CAD983668583
Trans 2 Name: CONSOLIDATED WASTE INDUSTRIES
TSDF EPA ID: CAD028090019
Trans Name: CROSBY & OVERTON INC
TSDF Alt EPA ID: CAD028409019
TSDF Alt Name: Not reported
Waste Code Description: 141 - Off-specification, aged, or surplus inorganics
RCRA Code: D002
Meth Code: H01 - Transfer Station
Quantity Tons: 0.10425
Waste Quantity: 25
Quantity Unit: G
Additional Code 1: Not reported
Additional Code 2: Not reported
Additional Code 3: Not reported
Additional Code 4: Not reported
Additional Code 5: Not reported

Additional Info:

ADVANCED TECHNOLOGY INTERCONNECT INC (Continued) **1000985116**

Year:	2003
Gen EPA ID:	CAR000002279
Shipment Date:	20031118
Creation Date:	7/30/2004 18:31:14
Receipt Date:	20031121
Manifest ID:	22315514
Trans EPA ID:	MAD039322250
Trans Name:	CLEAN HARBORS ENV SERVICES
Trans 2 EPA ID:	CAT000624247
Trans 2 Name:	MP ENVIRONMENTAL
TSDF EPA ID:	CAD059494310
Trans Name:	CLEAN HARBORS SAN JOSE LLC
TSDF Alt EPA ID:	CAD059494310
TSDF Alt Name:	Not reported
Waste Code Description:	122 - Alkaline solution without metals (pH > 12.5
RCRA Code:	D002
Meth Code:	T01 - Treatment, Tank
Quantity Tons:	0.22935
Waste Quantity:	55
Quantity Unit:	G
Additional Code 1:	Not reported
Additional Code 2:	Not reported
Additional Code 3:	Not reported
Additional Code 4:	Not reported
Additional Code 5:	Not reported
Shipment Date:	20031118
Creation Date:	7/30/2004 18:31:14
Receipt Date:	20031121
Manifest ID:	22315514
Trans EPA ID:	MAD039322250
Trans Name:	CLEAN HARBORS ENV SERVICES
Trans 2 EPA ID:	CAT000624247
Trans 2 Name:	MP ENVIRONMENTAL
TSDF EPA ID:	CAD059494310
Trans Name:	CLEAN HARBORS SAN JOSE LLC
TSDF Alt EPA ID:	CAD059494310
TSDF Alt Name:	Not reported
Waste Code Description:	512 - Other empty containers 30 gallons or more
RCRA Code:	Not reported
Meth Code:	H01 - Transfer Station
Quantity Tons:	0.35
Waste Quantity:	700
Quantity Unit:	P
Additional Code 1:	Not reported
Additional Code 2:	Not reported
Additional Code 3:	Not reported
Additional Code 4:	Not reported
Additional Code 5:	Not reported
Shipment Date:	20031118
Creation Date:	7/30/2004 18:31:14
Receipt Date:	20031121
Manifest ID:	22315514
Trans EPA ID:	MAD039322250
Trans Name:	CLEAN HARBORS ENV SERVICES

ADVANCED TECHNOLOGY INTERCONNECT INC (Continued) **1000985116**

Trans 2 EPA ID:	CAT000624247
Trans 2 Name:	MP ENVIRONMENTAL
TSDF EPA ID:	CAD059494310
Trans Name:	CLEAN HARBORS SAN JOSE LLC
TSDF Alt EPA ID:	CAD059494310
TSDF Alt Name:	Not reported
Waste Code Description:	512 - Other empty containers 30 gallons or more
RCRA Code:	Not reported
Meth Code:	D99 - Disposal, Other
Quantity Tons:	2.5284
Waste Quantity:	3
Quantity Unit:	Y
Additional Code 1:	Not reported
Additional Code 2:	Not reported
Additional Code 3:	Not reported
Additional Code 4:	Not reported
Additional Code 5:	Not reported

Shipment Date:	20031117
Creation Date:	7/30/2004 18:31:14
Receipt Date:	20031121
Manifest ID:	22745449
Trans EPA ID:	MAD039322250
Trans Name:	CLEAN HARBORS ENV SERVICES INC
Trans 2 EPA ID:	CAT000624247
Trans 2 Name:	MP ENVIRONMENTAL
TSDF EPA ID:	CAD059494310
Trans Name:	CLEAN HARBORS SAN JOSE LLC
TSDF Alt EPA ID:	CAD059494310
TSDF Alt Name:	Not reported
Waste Code Description:	512 - Other empty containers 30 gallons or more
RCRA Code:	Not reported
Meth Code:	D99 - Disposal, Other
Quantity Tons:	1.6856
Waste Quantity:	2
Quantity Unit:	Y
Additional Code 1:	Not reported
Additional Code 2:	Not reported
Additional Code 3:	Not reported
Additional Code 4:	Not reported
Additional Code 5:	Not reported

Shipment Date:	20031113
Creation Date:	8/5/2004 10:14:17
Receipt Date:	20031125
Manifest ID:	22745368
Trans EPA ID:	MAD039322250
Trans Name:	CLEAN HARBORS ENV SERVICES INC
Trans 2 EPA ID:	CAT000624247
Trans 2 Name:	MP ENVIRONMENTAL
TSDF EPA ID:	UTD981552177
Trans Name:	CLEAN HARBORS ARAGONITE LLC
TSDF Alt EPA ID:	Not reported
TSDF Alt Name:	Not reported
Waste Code Description:	551 - Laboratory waste chemicals 561 Detergent and soap
RCRA Code:	D001
Meth Code:	T03 - Treatment, Incineration

ADVANCED TECHNOLOGY INTERCONNECT INC (Continued) **1000985116**

Quantity Tons:	0.0825
Waste Quantity:	165
Quantity Unit:	P
Additional Code 1:	Not reported
Additional Code 2:	Not reported
Additional Code 3:	Not reported
Additional Code 4:	Not reported
Additional Code 5:	Not reported
Shipment Date:	20031113
Creation Date:	8/5/2004 10:14:17
Receipt Date:	20031125
Manifest ID:	22745368
Trans EPA ID:	MAD039322250
Trans Name:	CLEAN HARBORS ENV SERVICES INC
Trans 2 EPA ID:	CAT000624247
Trans 2 Name:	MP ENVIRONMENTAL
TSDF EPA ID:	UTD981552177
Trans Name:	CLEAN HARBORS ARAGONITE LLC
TSDF Alt EPA ID:	Not reported
TSDF Alt Name:	Not reported
Waste Code Description:	551 - Laboratory waste chemicals 561 Detergent and soap
RCRA Code:	D001
Meth Code:	T03 - Treatment, Incineration
Quantity Tons:	0.0325
Waste Quantity:	65
Quantity Unit:	P
Additional Code 1:	Not reported
Additional Code 2:	Not reported
Additional Code 3:	Not reported
Additional Code 4:	Not reported
Additional Code 5:	Not reported
Shipment Date:	20031113
Creation Date:	8/5/2004 10:14:17
Receipt Date:	20031125
Manifest ID:	22745368
Trans EPA ID:	MAD039322250
Trans Name:	CLEAN HARBORS ENV SERVICES INC
Trans 2 EPA ID:	CAT000624247
Trans 2 Name:	MP ENVIRONMENTAL
TSDF EPA ID:	UTD981552177
Trans Name:	CLEAN HARBORS ARAGONITE LLC
TSDF Alt EPA ID:	Not reported
TSDF Alt Name:	Not reported
Waste Code Description:	551 - Laboratory waste chemicals 561 Detergent and soap
RCRA Code:	D002
Meth Code:	T03 - Treatment, Incineration
Quantity Tons:	0.1225
Waste Quantity:	245
Quantity Unit:	P
Additional Code 1:	Not reported
Additional Code 2:	Not reported
Additional Code 3:	Not reported
Additional Code 4:	Not reported
Additional Code 5:	Not reported

ADVANCED TECHNOLOGY INTERCONNECT INC (Continued) **1000985116**

Shipment Date:	20031113
Creation Date:	8/5/2004 10:14:17
Receipt Date:	20031125
Manifest ID:	22745368
Trans EPA ID:	MAD039322250
Trans Name:	CLEAN HARBORS ENV SERVICES INC
Trans 2 EPA ID:	CAT000624247
Trans 2 Name:	MP ENVIRONMENTAL
TSDF EPA ID:	UTD981552177
Trans Name:	CLEAN HARBORS ARAGONITE LLC
TSDF Alt EPA ID:	Not reported
TSDF Alt Name:	Not reported
Waste Code Description:	551 - Laboratory waste chemicals 561 Detergent and soap
RCRA Code:	D002
Meth Code:	T03 - Treatment, Incineration
Quantity Tons:	0.1025
Waste Quantity:	205
Quantity Unit:	P
Additional Code 1:	Not reported
Additional Code 2:	Not reported
Additional Code 3:	Not reported
Additional Code 4:	Not reported
Additional Code 5:	Not reported

Shipment Date:	20031107
Creation Date:	8/5/2004 10:14:17
Receipt Date:	20031124
Manifest ID:	22949207
Trans EPA ID:	TXR000050930
Trans Name:	SAFETY-KLEEN SYSTEMS INC
Trans 2 EPA ID:	Not reported
Trans 2 Name:	Not reported
TSDF EPA ID:	CAD982411993
Trans Name:	A E R C COM INC
TSDF Alt EPA ID:	CAD982411993
TSDF Alt Name:	Not reported
Waste Code Description:	181 - Other inorganic solid waste Organics
RCRA Code:	D002
Meth Code:	H01 - Transfer Station
Quantity Tons:	0.02
Waste Quantity:	40
Quantity Unit:	P
Additional Code 1:	Not reported
Additional Code 2:	Not reported
Additional Code 3:	Not reported
Additional Code 4:	Not reported
Additional Code 5:	Not reported

Shipment Date:	20031107
Creation Date:	7/30/2004 18:31:14
Receipt Date:	20031126
Manifest ID:	22246016
Trans EPA ID:	TXR000050930
Trans Name:	SAFETY-KLEEN SYSTEMS INC
Trans 2 EPA ID:	Not reported
Trans 2 Name:	Not reported
TSDF EPA ID:	CAD059494310

ADVANCED TECHNOLOGY INTERCONNECT INC (Continued) **1000985116**

Trans Name:	CLEAN HARBORS SAN JOSE LL
TSDF Alt EPA ID:	CAD059494310
TSDF Alt Name:	Not reported
Waste Code Description:	352 - Other organic solids
RCRA Code:	Not reported
Meth Code:	D99 - Disposal, Other
Quantity Tons:	0.45
Waste Quantity:	900
Quantity Unit:	P
Additional Code 1:	Not reported
Additional Code 2:	Not reported
Additional Code 3:	Not reported
Additional Code 4:	Not reported
Additional Code 5:	Not reported

Additional Info:

Year:	2002
Gen EPA ID:	CAR000002279
Shipment Date:	20021016
Creation Date:	3/16/2007 18:30:20
Receipt Date:	20021121
Manifest ID:	21466446
Trans EPA ID:	SCR000075150
Trans Name:	Not reported
Trans 2 EPA ID:	Not reported
Trans 2 Name:	Not reported
TSDF EPA ID:	CAD059494310
Trans Name:	Not reported
TSDF Alt EPA ID:	CAD059494310
TSDF Alt Name:	Not reported
Waste Code Description:	352 - Other organic solids
RCRA Code:	Not reported
Meth Code:	D99 - Disposal, Other
Quantity Tons:	0.315
Waste Quantity:	630
Quantity Unit:	P
Additional Code 1:	Not reported
Additional Code 2:	Not reported
Additional Code 3:	Not reported
Additional Code 4:	Not reported
Additional Code 5:	Not reported
Shipment Date:	20020916
Creation Date:	1/27/2003 18:33:26
Receipt Date:	20020923
Manifest ID:	22195509
Trans EPA ID:	SCR000075150
Trans Name:	Not reported
Trans 2 EPA ID:	Not reported
Trans 2 Name:	Not reported
TSDF EPA ID:	CA0000084517
Trans Name:	Not reported
TSDF Alt EPA ID:	Not reported
TSDF Alt Name:	Not reported
Waste Code Description:	134 - Aqueous solution with <10% total organic residues
RCRA Code:	Not reported

ADVANCED TECHNOLOGY INTERCONNECT INC (Continued) **1000985116**

Meth Code:	H01 - Transfer Station
Quantity Tons:	0.1722
Waste Quantity:	41
Quantity Unit:	G
Additional Code 1:	Not reported
Additional Code 2:	Not reported
Additional Code 3:	Not reported
Additional Code 4:	Not reported
Additional Code 5:	Not reported
Shipment Date:	20020627
Creation Date:	3/17/2003 18:31:23
Receipt Date:	20020701
Manifest ID:	21731150
Trans EPA ID:	SCR000075150
Trans Name:	Not reported
Trans 2 EPA ID:	Not reported
Trans 2 Name:	Not reported
TSDF EPA ID:	CA0000084517
Trans Name:	Not reported
TSDF Alt EPA ID:	Not reported
TSDF Alt Name:	Not reported
Waste Code Description:	134 - Aqueous solution with <10% total organic residues
RCRA Code:	Not reported
Meth Code:	H01 - Transfer Station
Quantity Tons:	0.1806
Waste Quantity:	43
Quantity Unit:	G
Additional Code 1:	Not reported
Additional Code 2:	Not reported
Additional Code 3:	Not reported
Additional Code 4:	Not reported
Additional Code 5:	Not reported
Shipment Date:	20020502
Creation Date:	7/29/2002 18:40:54
Receipt Date:	20020502
Manifest ID:	21591399
Trans EPA ID:	SCR000075150
Trans Name:	Not reported
Trans 2 EPA ID:	Not reported
Trans 2 Name:	Not reported
TSDF EPA ID:	CAT000613968
Trans Name:	Not reported
TSDF Alt EPA ID:	Not reported
TSDF Alt Name:	Not reported
Waste Code Description:	741 - Liquids with halogenated organic compounds > 1000 mg/l
RCRA Code:	D001
Meth Code:	H01 - Transfer Station
Quantity Tons:	0.11676
Waste Quantity:	28
Quantity Unit:	G
Additional Code 1:	Not reported
Additional Code 2:	Not reported
Additional Code 3:	Not reported
Additional Code 4:	Not reported
Additional Code 5:	Not reported

ADVANCED TECHNOLOGY INTERCONNECT INC (Continued) **1000985116**

Shipment Date:	20020208
Creation Date:	7/2/2002 18:31:06
Receipt Date:	20020208
Manifest ID:	21492046
Trans EPA ID:	SCR000075150
Trans Name:	Not reported
Trans 2 EPA ID:	Not reported
Trans 2 Name:	Not reported
TSDF EPA ID:	CAT000613968
Trans Name:	Not reported
TSDF Alt EPA ID:	Not reported
TSDF Alt Name:	Not reported
Waste Code Description:	741 - Liquids with halogenated organic compounds > 1000 mg/l
RCRA Code:	D001
Meth Code:	H01 - Transfer Station
Quantity Tons:	0.07089
Waste Quantity:	17
Quantity Unit:	G
Additional Code 1:	Not reported
Additional Code 2:	Not reported
Additional Code 3:	Not reported
Additional Code 4:	Not reported
Additional Code 5:	Not reported

Shipment Date:	20020107
Creation Date:	6/28/2002 18:31:15
Receipt Date:	20020117
Manifest ID:	21002107
Trans EPA ID:	SCR000075150
Trans Name:	Not reported
Trans 2 EPA ID:	Not reported
Trans 2 Name:	Not reported
TSDF EPA ID:	CAD059494310
Trans Name:	Not reported
TSDF Alt EPA ID:	Not reported
TSDF Alt Name:	Not reported
Waste Code Description:	352 - Other organic solids
RCRA Code:	Not reported
Meth Code:	- Not reported
Quantity Tons:	0.105
Waste Quantity:	210
Quantity Unit:	P
Additional Code 1:	Not reported
Additional Code 2:	Not reported
Additional Code 3:	Not reported
Additional Code 4:	Not reported
Additional Code 5:	Not reported

Shipment Date:	20020107
Creation Date:	6/28/2002 18:31:15
Receipt Date:	20020117
Manifest ID:	21002107
Trans EPA ID:	SCR000075150
Trans Name:	Not reported
Trans 2 EPA ID:	Not reported
Trans 2 Name:	Not reported
TSDF EPA ID:	CAD059494310

ADVANCED TECHNOLOGY INTERCONNECT INC (Continued) **1000985116**

Trans Name:	Not reported
TSDF Alt EPA ID:	Not reported
TSDF Alt Name:	Not reported
Waste Code Description:	- Not reported
RCRA Code:	Not reported
Meth Code:	H01 - Transfer Station
Quantity Tons:	Not reported
Waste Quantity:	Not reported
Quantity Unit:	Not reported
Additional Code 1:	Not reported
Additional Code 2:	Not reported
Additional Code 3:	Not reported
Additional Code 4:	Not reported
Additional Code 5:	Not reported

Additional Info:

Year:	2001
Gen EPA ID:	CAR000002279
Shipment Date:	20011116
Creation Date:	1/16/2002 0:00:00
Receipt Date:	20011116
Manifest ID:	21313268
Trans EPA ID:	SCR000075150
Trans Name:	Not reported
Trans 2 EPA ID:	Not reported
Trans 2 Name:	Not reported
TSDF EPA ID:	CAT000613968
Trans Name:	Not reported
TSDF Alt EPA ID:	Not reported
TSDF Alt Name:	Not reported
Waste Code Description:	741 - Liquids with halogenated organic compounds > 1000 mg/l
RCRA Code:	D001
Meth Code:	H01 - Transfer Station
Quantity Tons:	0.0917
Waste Quantity:	22
Quantity Unit:	G
Additional Code 1:	Not reported
Additional Code 2:	Not reported
Additional Code 3:	Not reported
Additional Code 4:	Not reported
Additional Code 5:	Not reported
Shipment Date:	20010830
Creation Date:	11/1/2001 0:00:00
Receipt Date:	20010830
Manifest ID:	21111120
Trans EPA ID:	SCR000075150
Trans Name:	Not reported
Trans 2 EPA ID:	Not reported
Trans 2 Name:	Not reported
TSDF EPA ID:	CAT000613968
Trans Name:	Not reported
TSDF Alt EPA ID:	CAT000613968
TSDF Alt Name:	Not reported
Waste Code Description:	741 - Liquids with halogenated organic compounds > 1000 mg/l
RCRA Code:	D001

ADVANCED TECHNOLOGY INTERCONNECT INC (Continued) **1000985116**

Meth Code:	H01 - Transfer Station
Quantity Tons:	0.0625
Waste Quantity:	15
Quantity Unit:	G
Additional Code 1:	Not reported
Additional Code 2:	Not reported
Additional Code 3:	Not reported
Additional Code 4:	Not reported
Additional Code 5:	Not reported
Shipment Date:	20010719
Creation Date:	10/3/2001 0:00:00
Receipt Date:	20010730
Manifest ID:	21002274
Trans EPA ID:	SCR000075150
Trans Name:	Not reported
Trans 2 EPA ID:	Not reported
Trans 2 Name:	Not reported
TSDF EPA ID:	CAD059494310
Trans Name:	Not reported
TSDF Alt EPA ID:	CAD059494310
TSDF Alt Name:	Not reported
Waste Code Description:	352 - Other organic solids
RCRA Code:	Not reported
Meth Code:	H01 - Transfer Station
Quantity Tons:	0.105
Waste Quantity:	210
Quantity Unit:	P
Additional Code 1:	Not reported
Additional Code 2:	Not reported
Additional Code 3:	Not reported
Additional Code 4:	Not reported
Additional Code 5:	Not reported
Shipment Date:	20010607
Creation Date:	8/29/2001 0:00:00
Receipt Date:	20010608
Manifest ID:	20648338
Trans EPA ID:	SCR000075150
Trans Name:	Not reported
Trans 2 EPA ID:	Not reported
Trans 2 Name:	Not reported
TSDF EPA ID:	CAT000613968
Trans Name:	Not reported
TSDF Alt EPA ID:	CAT000613968
TSDF Alt Name:	Not reported
Waste Code Description:	741 - Liquids with halogenated organic compounds > 1000 mg/l
RCRA Code:	D001
Meth Code:	H01 - Transfer Station
Quantity Tons:	0.0917
Waste Quantity:	22
Quantity Unit:	G
Additional Code 1:	Not reported
Additional Code 2:	Not reported
Additional Code 3:	Not reported
Additional Code 4:	Not reported
Additional Code 5:	Not reported

ADVANCED TECHNOLOGY INTERCONNECT INC (Continued) **1000985116**

Shipment Date:	20010308
Creation Date:	5/16/2001 0:00:00
Receipt Date:	20010308
Manifest ID:	20372175
Trans EPA ID:	SCR000075150
Trans Name:	Not reported
Trans 2 EPA ID:	Not reported
Trans 2 Name:	Not reported
TSDF EPA ID:	CAT000613968
Trans Name:	Not reported
TSDF Alt EPA ID:	CAT000613968
TSDF Alt Name:	Not reported
Waste Code Description:	741 - Liquids with halogenated organic compounds > 1000 mg/l
RCRA Code:	D001
Meth Code:	H01 - Transfer Station
Quantity Tons:	0.1
Waste Quantity:	24
Quantity Unit:	G
Additional Code 1:	Not reported
Additional Code 2:	Not reported
Additional Code 3:	Not reported
Additional Code 4:	Not reported
Additional Code 5:	Not reported

Shipment Date:	20010213
Creation Date:	4/30/2001 0:00:00
Receipt Date:	20010223
Manifest ID:	20522369
Trans EPA ID:	SCR000075150
Trans Name:	Not reported
Trans 2 EPA ID:	SCR000074591
Trans 2 Name:	Not reported
TSDF EPA ID:	CAD050806850
Trans Name:	Not reported
TSDF Alt EPA ID:	CAD050806850
TSDF Alt Name:	Not reported
Waste Code Description:	352 - Other organic solids
RCRA Code:	Not reported
Meth Code:	H01 - Transfer Station
Quantity Tons:	0.84
Waste Quantity:	1680
Quantity Unit:	P
Additional Code 1:	Not reported
Additional Code 2:	Not reported
Additional Code 3:	Not reported
Additional Code 4:	Not reported
Additional Code 5:	Not reported

Additional Info:

Year:	2000
Gen EPA ID:	CAR000002279

Shipment Date:	20001214
Creation Date:	3/6/2001 0:00:00
Receipt Date:	20001214
Manifest ID:	20541405
Trans EPA ID:	SCR000075150

ADVANCED TECHNOLOGY INTERCONNECT INC (Continued) **1000985116**

Trans Name:	Not reported
Trans 2 EPA ID:	Not reported
Trans 2 Name:	Not reported
TSDF EPA ID:	CAT000613968
Trans Name:	Not reported
TSDF Alt EPA ID:	CAT000613968
TSDF Alt Name:	Not reported
Waste Code Description:	741 - Liquids with halogenated organic compounds > 1000 mg/l
RCRA Code:	D001
Meth Code:	H01 - Transfer Station
Quantity Tons:	0.0959
Waste Quantity:	23
Quantity Unit:	G
Additional Code 1:	Not reported
Additional Code 2:	Not reported
Additional Code 3:	Not reported
Additional Code 4:	Not reported
Additional Code 5:	Not reported

Shipment Date:	20001109
Creation Date:	2/1/2001 0:00:00
Receipt Date:	20001116
Manifest ID:	20522056
Trans EPA ID:	SCR000075150
Trans Name:	Not reported
Trans 2 EPA ID:	SCR000074591
Trans 2 Name:	Not reported
TSDF EPA ID:	CAD059494310
Trans Name:	Not reported
TSDF Alt EPA ID:	CAD059494310
TSDF Alt Name:	Not reported
Waste Code Description:	352 - Other organic solids
RCRA Code:	Not reported
Meth Code:	H01 - Transfer Station
Quantity Tons:	0.21
Waste Quantity:	420
Quantity Unit:	P
Additional Code 1:	Not reported
Additional Code 2:	Not reported
Additional Code 3:	Not reported
Additional Code 4:	Not reported
Additional Code 5:	Not reported

Shipment Date:	20000920
Creation Date:	12/8/2000 0:00:00
Receipt Date:	20000920
Manifest ID:	20532578
Trans EPA ID:	SCR000075150
Trans Name:	Not reported
Trans 2 EPA ID:	Not reported
Trans 2 Name:	Not reported
TSDF EPA ID:	CAT000613968
Trans Name:	Not reported
TSDF Alt EPA ID:	CAT000613968
TSDF Alt Name:	Not reported
Waste Code Description:	741 - Liquids with halogenated organic compounds > 1000 mg/l
RCRA Code:	D001

ADVANCED TECHNOLOGY INTERCONNECT INC (Continued) **1000985116**

Meth Code:	H01 - Transfer Station
Quantity Tons:	0.1084
Waste Quantity:	26
Quantity Unit:	G
Additional Code 1:	Not reported
Additional Code 2:	Not reported
Additional Code 3:	Not reported
Additional Code 4:	Not reported
Additional Code 5:	Not reported
Shipment Date:	20000721
Creation Date:	10/23/2000 0:00:00
Receipt Date:	20000731
Manifest ID:	97489468
Trans EPA ID:	ILD984908202
Trans Name:	Not reported
Trans 2 EPA ID:	SCR000074591
Trans 2 Name:	Not reported
TSDF EPA ID:	CAD059494310
Trans Name:	Not reported
TSDF Alt EPA ID:	CAD059494310
TSDF Alt Name:	Not reported
Waste Code Description:	214 - Unspecified solvent mixture
RCRA Code:	D007
Meth Code:	D99 - Disposal, Other
Quantity Tons:	0.27
Waste Quantity:	540
Quantity Unit:	P
Additional Code 1:	Not reported
Additional Code 2:	Not reported
Additional Code 3:	Not reported
Additional Code 4:	Not reported
Additional Code 5:	Not reported
Shipment Date:	20000721
Creation Date:	10/23/2000 0:00:00
Receipt Date:	20000731
Manifest ID:	97489468
Trans EPA ID:	ILD984908202
Trans Name:	Not reported
Trans 2 EPA ID:	SCR000074591
Trans 2 Name:	Not reported
TSDF EPA ID:	CAD059494310
Trans Name:	Not reported
TSDF Alt EPA ID:	CAD059494310
TSDF Alt Name:	Not reported
Waste Code Description:	352 - Other organic solids
RCRA Code:	Not reported
Meth Code:	D99 - Disposal, Other
Quantity Tons:	0.315
Waste Quantity:	630
Quantity Unit:	P
Additional Code 1:	Not reported
Additional Code 2:	Not reported
Additional Code 3:	Not reported
Additional Code 4:	Not reported
Additional Code 5:	Not reported

ADVANCED TECHNOLOGY INTERCONNECT INC (Continued) **1000985116**

Shipment Date:	20000209
Creation Date:	5/1/2000 0:00:00
Receipt Date:	20000215
Manifest ID:	99013993
Trans EPA ID:	ILD984908202
Trans Name:	Not reported
Trans 2 EPA ID:	SCR000074591
Trans 2 Name:	Not reported
TSDF EPA ID:	CAD059494310
Trans Name:	Not reported
TSDF Alt EPA ID:	CAD059494310
TSDF Alt Name:	Not reported
Waste Code Description:	352 - Other organic solids
RCRA Code:	Not reported
Meth Code:	H01 - Transfer Station
Quantity Tons:	0.21
Waste Quantity:	420
Quantity Unit:	P
Additional Code 1:	Not reported
Additional Code 2:	Not reported
Additional Code 3:	Not reported
Additional Code 4:	Not reported
Additional Code 5:	Not reported

Shipment Date:	20000209
Creation Date:	5/1/2000 0:00:00
Receipt Date:	20000215
Manifest ID:	99013993
Trans EPA ID:	ILD984908202
Trans Name:	Not reported
Trans 2 EPA ID:	SCR000074591
Trans 2 Name:	Not reported
TSDF EPA ID:	CAD059494310
Trans Name:	Not reported
TSDF Alt EPA ID:	CAD059494310
TSDF Alt Name:	Not reported
Waste Code Description:	214 - Unspecified solvent mixture
RCRA Code:	D007
Meth Code:	D99 - Disposal, Other
Quantity Tons:	0.54
Waste Quantity:	1080
Quantity Unit:	P
Additional Code 1:	Not reported
Additional Code 2:	Not reported
Additional Code 3:	Not reported
Additional Code 4:	Not reported
Additional Code 5:	Not reported

Shipment Date:	20000209
Creation Date:	5/1/2000 0:00:00
Receipt Date:	20000215
Manifest ID:	99013993
Trans EPA ID:	ILD984908202
Trans Name:	Not reported
Trans 2 EPA ID:	SCR000074591
Trans 2 Name:	Not reported
TSDF EPA ID:	CAD059494310

ADVANCED TECHNOLOGY INTERCONNECT INC (Continued) **1000985116**

Trans Name:	Not reported
TSDF Alt EPA ID:	CAD059494310
TSDF Alt Name:	Not reported
Waste Code Description:	491 - Unspecified sludge waste
RCRA Code:	D008
Meth Code:	H01 - Transfer Station
Quantity Tons:	0.181
Waste Quantity:	362
Quantity Unit:	P
Additional Code 1:	Not reported
Additional Code 2:	Not reported
Additional Code 3:	Not reported
Additional Code 4:	Not reported
Additional Code 5:	Not reported
Shipment Date:	20000201
Creation Date:	4/28/2000 0:00:00
Receipt Date:	20000207
Manifest ID:	99468777
Trans EPA ID:	SCR000074591
Trans Name:	Not reported
Trans 2 EPA ID:	CAT000624247
Trans 2 Name:	Not reported
TSDF EPA ID:	CAD059494310
Trans Name:	Not reported
TSDF Alt EPA ID:	CAD059494310
TSDF Alt Name:	Not reported
Waste Code Description:	331 - Off-specification, aged, or surplus organics
RCRA Code:	D001
Meth Code:	H01 - Transfer Station
Quantity Tons:	0.0065
Waste Quantity:	13
Quantity Unit:	P
Additional Code 1:	Not reported
Additional Code 2:	Not reported
Additional Code 3:	Not reported
Additional Code 4:	Not reported
Additional Code 5:	Not reported
Shipment Date:	20000201
Creation Date:	4/28/2000 0:00:00
Receipt Date:	20000207
Manifest ID:	99468777
Trans EPA ID:	SCR000074591
Trans Name:	Not reported
Trans 2 EPA ID:	CAT000624247
Trans 2 Name:	Not reported
TSDF EPA ID:	CAD059494310
Trans Name:	Not reported
TSDF Alt EPA ID:	CAD059494310
TSDF Alt Name:	Not reported
Waste Code Description:	214 - Unspecified solvent mixture
RCRA Code:	D001
Meth Code:	H01 - Transfer Station
Quantity Tons:	0.0235
Waste Quantity:	47
Quantity Unit:	P

ADVANCED TECHNOLOGY INTERCONNECT INC (Continued) **1000985116**

Additional Code 1:	Not reported
Additional Code 2:	Not reported
Additional Code 3:	Not reported
Additional Code 4:	Not reported
Additional Code 5:	Not reported

Additional Info:

Year:	1999
Gen EPA ID:	CAR000002279
Shipment Date:	19990810
Creation Date:	Not reported
Receipt Date:	Not reported
Manifest ID:	99180778
Trans EPA ID:	NJD080631369
Trans Name:	Not reported
Trans 2 EPA ID:	CAD004778742
Trans 2 Name:	Not reported
TSDF EPA ID:	CAT080014079
Trans Name:	Not reported
TSDF Alt EPA ID:	Not reported
TSDF Alt Name:	Not reported
Waste Code Description:	343 - Unspecified organic liquid mixture
RCRA Code:	Not reported
Meth Code:	H01 - Transfer Station
Quantity Tons:	0.2455
Waste Quantity:	491
Quantity Unit:	P
Additional Code 1:	Not reported
Additional Code 2:	Not reported
Additional Code 3:	Not reported
Additional Code 4:	Not reported
Additional Code 5:	Not reported
Shipment Date:	19990810
Creation Date:	10/26/1999 0:00:00
Receipt Date:	19990812
Manifest ID:	99180778
Trans EPA ID:	NJD080631369
Trans Name:	Not reported
Trans 2 EPA ID:	CAD004778742
Trans 2 Name:	Not reported
TSDF EPA ID:	CAT080014079
Trans Name:	Not reported
TSDF Alt EPA ID:	Not reported
TSDF Alt Name:	Not reported
Waste Code Description:	352 - Other organic solids
RCRA Code:	Not reported
Meth Code:	H01 - Transfer Station
Quantity Tons:	0.4235
Waste Quantity:	847
Quantity Unit:	P
Additional Code 1:	Not reported
Additional Code 2:	Not reported
Additional Code 3:	Not reported
Additional Code 4:	Not reported
Additional Code 5:	Not reported

ADVANCED TECHNOLOGY INTERCONNECT INC (Continued) **1000985116**

Shipment Date:	19990810
Creation Date:	10/26/1999 0:00:00
Receipt Date:	19990812
Manifest ID:	99180778
Trans EPA ID:	NJD080631369
Trans Name:	Not reported
Trans 2 EPA ID:	CAD004778742
Trans 2 Name:	Not reported
TSDF EPA ID:	CAT080014079
Trans Name:	Not reported
TSDF Alt EPA ID:	Not reported
TSDF Alt Name:	Not reported
Waste Code Description:	491 - Unspecified sludge waste
RCRA Code:	Not reported
Meth Code:	H01 - Transfer Station
Quantity Tons:	0.2495
Waste Quantity:	499
Quantity Unit:	P
Additional Code 1:	Not reported
Additional Code 2:	Not reported
Additional Code 3:	Not reported
Additional Code 4:	Not reported
Additional Code 5:	Not reported

Shipment Date:	19990810
Creation Date:	10/26/1999 0:00:00
Receipt Date:	19990812
Manifest ID:	99180778
Trans EPA ID:	NJD080631369
Trans Name:	Not reported
Trans 2 EPA ID:	CAD004778742
Trans 2 Name:	Not reported
TSDF EPA ID:	CAT080014079
Trans Name:	Not reported
TSDF Alt EPA ID:	Not reported
TSDF Alt Name:	Not reported
Waste Code Description:	331 - Off-specification, aged, or surplus organics
RCRA Code:	D002
Meth Code:	H01 - Transfer Station
Quantity Tons:	0.0005
Waste Quantity:	1
Quantity Unit:	P
Additional Code 1:	Not reported
Additional Code 2:	Not reported
Additional Code 3:	Not reported
Additional Code 4:	Not reported
Additional Code 5:	Not reported

Shipment Date:	19990810
Creation Date:	10/26/1999 0:00:00
Receipt Date:	19990812
Manifest ID:	99180778
Trans EPA ID:	NJD080631369
Trans Name:	Not reported
Trans 2 EPA ID:	CAD004778742
Trans 2 Name:	Not reported
TSDF EPA ID:	CAT080014079

ADVANCED TECHNOLOGY INTERCONNECT INC (Continued) **1000985116**

Trans Name:	Not reported
TSDF Alt EPA ID:	Not reported
TSDF Alt Name:	Not reported
Waste Code Description:	551 - Laboratory waste chemicals 561 Detergent and soap
RCRA Code:	D003
Meth Code:	H01 - Transfer Station
Quantity Tons:	0.0005
Waste Quantity:	1
Quantity Unit:	P
Additional Code 1:	Not reported
Additional Code 2:	Not reported
Additional Code 3:	Not reported
Additional Code 4:	Not reported
Additional Code 5:	Not reported
Shipment Date:	19990330
Creation Date:	7/13/1999 0:00:00
Receipt Date:	19990406
Manifest ID:	96639118
Trans EPA ID:	NJD080631369
Trans Name:	Not reported
Trans 2 EPA ID:	CAD004778742
Trans 2 Name:	Not reported
TSDF EPA ID:	CAT080014079
Trans Name:	Not reported
TSDF Alt EPA ID:	CAT080014079
TSDF Alt Name:	Not reported
Waste Code Description:	491 - Unspecified sludge waste
RCRA Code:	D008
Meth Code:	H01 - Transfer Station
Quantity Tons:	0.45
Waste Quantity:	900
Quantity Unit:	P
Additional Code 1:	Not reported
Additional Code 2:	Not reported
Additional Code 3:	Not reported
Additional Code 4:	Not reported
Additional Code 5:	Not reported
Shipment Date:	19990330
Creation Date:	7/13/1999 0:00:00
Receipt Date:	19990406
Manifest ID:	96639118
Trans EPA ID:	NJD080631369
Trans Name:	Not reported
Trans 2 EPA ID:	CAD004778742
Trans 2 Name:	Not reported
TSDF EPA ID:	CAT080014079
Trans Name:	Not reported
TSDF Alt EPA ID:	CAT080014079
TSDF Alt Name:	Not reported
Waste Code Description:	352 - Other organic solids
RCRA Code:	D008
Meth Code:	H01 - Transfer Station
Quantity Tons:	0.525
Waste Quantity:	1050
Quantity Unit:	P

ADVANCED TECHNOLOGY INTERCONNECT INC (Continued) **1000985116**

Additional Code 1:	Not reported
Additional Code 2:	Not reported
Additional Code 3:	Not reported
Additional Code 4:	Not reported
Additional Code 5:	Not reported
Shipment Date:	19990330
Creation Date:	7/13/1999 0:00:00
Receipt Date:	19990406
Manifest ID:	96639118
Trans EPA ID:	NJD080631369
Trans Name:	Not reported
Trans 2 EPA ID:	CAD004778742
Trans 2 Name:	Not reported
TSDF EPA ID:	CAT080014079
Trans Name:	Not reported
TSDF Alt EPA ID:	CAT080014079
TSDF Alt Name:	Not reported
Waste Code Description:	171 - Metal sludge (see 121
RCRA Code:	D008
Meth Code:	H01 - Transfer Station
Quantity Tons:	0.45
Waste Quantity:	900
Quantity Unit:	P
Additional Code 1:	Not reported
Additional Code 2:	Not reported
Additional Code 3:	Not reported
Additional Code 4:	Not reported
Additional Code 5:	Not reported
Shipment Date:	19990330
Creation Date:	Not reported
Receipt Date:	Not reported
Manifest ID:	96639118
Trans EPA ID:	NJD080631369
Trans Name:	Not reported
Trans 2 EPA ID:	CAD004778742
Trans 2 Name:	Not reported
TSDF EPA ID:	CAT080014079
Trans Name:	Not reported
TSDF Alt EPA ID:	CAT080014079
TSDF Alt Name:	Not reported
Waste Code Description:	343 - Unspecified organic liquid mixture
RCRA Code:	Not reported
Meth Code:	H01 - Transfer Station
Quantity Tons:	0.2
Waste Quantity:	400
Quantity Unit:	P
Additional Code 1:	Not reported
Additional Code 2:	Not reported
Additional Code 3:	Not reported
Additional Code 4:	Not reported
Additional Code 5:	Not reported
Shipment Date:	19990330
Creation Date:	7/13/1999 0:00:00
Receipt Date:	19990406

ADVANCED TECHNOLOGY INTERCONNECT INC (Continued) **1000985116**

Manifest ID:	96639118
Trans EPA ID:	NJD080631369
Trans Name:	Not reported
Trans 2 EPA ID:	CAD004778742
Trans 2 Name:	Not reported
TSDF EPA ID:	CAT080014079
Trans Name:	Not reported
TSDF Alt EPA ID:	CAT080014079
TSDF Alt Name:	Not reported
Waste Code Description:	214 - Unspecified solvent mixture
RCRA Code:	F003
Meth Code:	H01 - Transfer Station
Quantity Tons:	0.2
Waste Quantity:	400
Quantity Unit:	P
Additional Code 1:	Not reported
Additional Code 2:	Not reported
Additional Code 3:	Not reported
Additional Code 4:	Not reported
Additional Code 5:	Not reported

Additional Info:

Year:	1998
Gen EPA ID:	CAR000002279
Shipment Date:	19981123
Creation Date:	5/17/1999 0:00:00
Receipt Date:	19981130
Manifest ID:	96873744
Trans EPA ID:	NJD080631369
Trans Name:	Not reported
Trans 2 EPA ID:	CAD004778742
Trans 2 Name:	Not reported
TSDF EPA ID:	CAT080014079
Trans Name:	Not reported
TSDF Alt EPA ID:	Not reported
TSDF Alt Name:	Not reported
Waste Code Description:	352 - Other organic solids
RCRA Code:	D008
Meth Code:	H01 - Transfer Station
Quantity Tons:	0.6
Waste Quantity:	1200
Quantity Unit:	P
Additional Code 1:	Not reported
Additional Code 2:	Not reported
Additional Code 3:	Not reported
Additional Code 4:	Not reported
Additional Code 5:	Not reported
Shipment Date:	19981123
Creation Date:	Not reported
Receipt Date:	Not reported
Manifest ID:	96873744
Trans EPA ID:	NJD080631369
Trans Name:	Not reported
Trans 2 EPA ID:	CAD004778742
Trans 2 Name:	Not reported

ADVANCED TECHNOLOGY INTERCONNECT INC (Continued) **1000985116**

TSDF EPA ID:	CAT080014079
Trans Name:	Not reported
TSDF Alt EPA ID:	Not reported
TSDF Alt Name:	Not reported
Waste Code Description:	512 - Other empty containers 30 gallons or more
RCRA Code:	Not reported
Meth Code:	H01 - Transfer Station
Quantity Tons:	0.375
Waste Quantity:	750
Quantity Unit:	P
Additional Code 1:	Not reported
Additional Code 2:	Not reported
Additional Code 3:	Not reported
Additional Code 4:	Not reported
Additional Code 5:	Not reported

Shipment Date:	19981123
Creation Date:	Not reported
Receipt Date:	Not reported
Manifest ID:	96873744
Trans EPA ID:	NJD080631369
Trans Name:	Not reported
Trans 2 EPA ID:	CAD004778742
Trans 2 Name:	Not reported
TSDF EPA ID:	CAT080014079
Trans Name:	Not reported
TSDF Alt EPA ID:	Not reported
TSDF Alt Name:	Not reported
Waste Code Description:	343 - Unspecified organic liquid mixture
RCRA Code:	Not reported
Meth Code:	H01 - Transfer Station
Quantity Tons:	0.675
Waste Quantity:	1350
Quantity Unit:	P
Additional Code 1:	Not reported
Additional Code 2:	Not reported
Additional Code 3:	Not reported
Additional Code 4:	Not reported
Additional Code 5:	Not reported

Shipment Date:	19981123
Creation Date:	Not reported
Receipt Date:	Not reported
Manifest ID:	96873744
Trans EPA ID:	NJD080631369
Trans Name:	Not reported
Trans 2 EPA ID:	CAD004778742
Trans 2 Name:	Not reported
TSDF EPA ID:	CAT080014079
Trans Name:	Not reported
TSDF Alt EPA ID:	Not reported
TSDF Alt Name:	Not reported
Waste Code Description:	331 - Off-specification, aged, or surplus organics
RCRA Code:	Not reported
Meth Code:	H01 - Transfer Station
Quantity Tons:	0.0125
Waste Quantity:	25

ADVANCED TECHNOLOGY INTERCONNECT INC (Continued) **1000985116**

Quantity Unit:	P
Additional Code 1:	Not reported
Additional Code 2:	Not reported
Additional Code 3:	Not reported
Additional Code 4:	Not reported
Additional Code 5:	Not reported
Shipment Date:	19981123
Creation Date:	5/17/1999 0:00:00
Receipt Date:	19981130
Manifest ID:	96873744
Trans EPA ID:	NJD080631369
Trans Name:	Not reported
Trans 2 EPA ID:	CAD004778742
Trans 2 Name:	Not reported
TSDF EPA ID:	CAT080014079
Trans Name:	Not reported
TSDF Alt EPA ID:	Not reported
TSDF Alt Name:	Not reported
Waste Code Description:	491 - Unspecified sludge waste
RCRA Code:	D008
Meth Code:	H01 - Transfer Station
Quantity Tons:	0.4
Waste Quantity:	800
Quantity Unit:	P
Additional Code 1:	Not reported
Additional Code 2:	Not reported
Additional Code 3:	Not reported
Additional Code 4:	Not reported
Additional Code 5:	Not reported
Shipment Date:	19981123
Creation Date:	5/17/1999 0:00:00
Receipt Date:	19981130
Manifest ID:	96873744
Trans EPA ID:	NJD080631369
Trans Name:	Not reported
Trans 2 EPA ID:	CAD004778742
Trans 2 Name:	Not reported
TSDF EPA ID:	CAT080014079
Trans Name:	Not reported
TSDF Alt EPA ID:	Not reported
TSDF Alt Name:	Not reported
Waste Code Description:	343 - Unspecified organic liquid mixture
RCRA Code:	D001
Meth Code:	H01 - Transfer Station
Quantity Tons:	0.005
Waste Quantity:	10
Quantity Unit:	P
Additional Code 1:	Not reported
Additional Code 2:	Not reported
Additional Code 3:	Not reported
Additional Code 4:	Not reported
Additional Code 5:	Not reported
Shipment Date:	19981123
Creation Date:	3/17/1999 0:00:00

ADVANCED TECHNOLOGY INTERCONNECT INC (Continued) **1000985116**

Receipt Date:	19981130
Manifest ID:	96873742
Trans EPA ID:	NJD080631369
Trans Name:	Not reported
Trans 2 EPA ID:	CAD004778742
Trans 2 Name:	Not reported
TSDF EPA ID:	CAT080014079
Trans Name:	Not reported
TSDF Alt EPA ID:	CAT080014079
TSDF Alt Name:	Not reported
Waste Code Description:	352 - Other organic solids
RCRA Code:	F003
Meth Code:	H01 - Transfer Station
Quantity Tons:	0.03
Waste Quantity:	60
Quantity Unit:	P
Additional Code 1:	Not reported
Additional Code 2:	Not reported
Additional Code 3:	Not reported
Additional Code 4:	Not reported
Additional Code 5:	Not reported

Shipment Date:	19981123
Creation Date:	2/2/1999 0:00:00
Receipt Date:	19981203
Manifest ID:	96873743
Trans EPA ID:	NJD080631369
Trans Name:	Not reported
Trans 2 EPA ID:	Not reported
Trans 2 Name:	Not reported
TSDF EPA ID:	CAT080014079
Trans Name:	Not reported
TSDF Alt EPA ID:	CAT080014079
TSDF Alt Name:	Not reported
Waste Code Description:	141 - Off-specification, aged, or surplus inorganics
RCRA Code:	D003
Meth Code:	H01 - Transfer Station
Quantity Tons:	0.005
Waste Quantity:	10
Quantity Unit:	P
Additional Code 1:	Not reported
Additional Code 2:	Not reported
Additional Code 3:	Not reported
Additional Code 4:	Not reported
Additional Code 5:	Not reported

Shipment Date:	19981123
Creation Date:	5/17/1999 0:00:00
Receipt Date:	19981130
Manifest ID:	96873744
Trans EPA ID:	NJD080631369
Trans Name:	Not reported
Trans 2 EPA ID:	CAD004778742
Trans 2 Name:	Not reported
TSDF EPA ID:	CAT080014079
Trans Name:	Not reported
TSDF Alt EPA ID:	Not reported

ADVANCED TECHNOLOGY INTERCONNECT INC (Continued) **1000985116**

TSDF Alt Name:	Not reported
Waste Code Description:	181 - Other inorganic solid waste Organics
RCRA Code:	D008
Meth Code:	H01 - Transfer Station
Quantity Tons:	0.8
Waste Quantity:	1600
Quantity Unit:	P
Additional Code 1:	Not reported
Additional Code 2:	Not reported
Additional Code 3:	Not reported
Additional Code 4:	Not reported
Additional Code 5:	Not reported
Shipment Date:	19981123
Creation Date:	Not reported
Receipt Date:	Not reported
Manifest ID:	96873744
Trans EPA ID:	NJD080631369
Trans Name:	Not reported
Trans 2 EPA ID:	CAD004778742
Trans 2 Name:	Not reported
TSDF EPA ID:	CAT080014079
Trans Name:	Not reported
TSDF Alt EPA ID:	Not reported
TSDF Alt Name:	Not reported
Waste Code Description:	512 - Other empty containers 30 gallons or more
RCRA Code:	Not reported
Meth Code:	H01 - Transfer Station
Quantity Tons:	0.3375
Waste Quantity:	675
Quantity Unit:	P
Additional Code 1:	Not reported
Additional Code 2:	Not reported
Additional Code 3:	Not reported
Additional Code 4:	Not reported
Additional Code 5:	Not reported

Additional Info:

Year:	1997
Gen EPA ID:	CAR000002279
Shipment Date:	19971216
Creation Date:	7/23/1998 0:00:00
Receipt Date:	19971216
Manifest ID:	96545089
Trans EPA ID:	CAD004778742
Trans Name:	Not reported
Trans 2 EPA ID:	Not reported
Trans 2 Name:	Not reported
TSDF EPA ID:	CAT000646117
Trans Name:	Not reported
TSDF Alt EPA ID:	CAT000646117
TSDF Alt Name:	Not reported
Waste Code Description:	352 - Other organic solids
RCRA Code:	Not reported
Meth Code:	D80 - Disposal, Land Fill
Quantity Tons:	1.5

ADVANCED TECHNOLOGY INTERCONNECT INC (Continued) **1000985116**

Waste Quantity:	3000
Quantity Unit:	P
Additional Code 1:	Not reported
Additional Code 2:	Not reported
Additional Code 3:	Not reported
Additional Code 4:	Not reported
Additional Code 5:	Not reported
Shipment Date:	19971007
Creation Date:	4/23/1998 0:00:00
Receipt Date:	19971015
Manifest ID:	96636923
Trans EPA ID:	NJD080631369
Trans Name:	Not reported
Trans 2 EPA ID:	CAD004778742
Trans 2 Name:	Not reported
TSDF EPA ID:	CAT080014079
Trans Name:	Not reported
TSDF Alt EPA ID:	CAT080014079
TSDF Alt Name:	Not reported
Waste Code Description:	551 - Laboratory waste chemicals 561 Detergent and soap
RCRA Code:	D001
Meth Code:	H01 - Transfer Station
Quantity Tons:	0.006
Waste Quantity:	12
Quantity Unit:	P
Additional Code 1:	Not reported
Additional Code 2:	Not reported
Additional Code 3:	Not reported
Additional Code 4:	Not reported
Additional Code 5:	Not reported
Shipment Date:	19971007
Creation Date:	4/23/1998 0:00:00
Receipt Date:	19971015
Manifest ID:	96636923
Trans EPA ID:	NJD080631369
Trans Name:	Not reported
Trans 2 EPA ID:	CAD004778742
Trans 2 Name:	Not reported
TSDF EPA ID:	CAT080014079
Trans Name:	Not reported
TSDF Alt EPA ID:	CAT080014079
TSDF Alt Name:	Not reported
Waste Code Description:	171 - Metal sludge (see 121
RCRA Code:	D008
Meth Code:	H01 - Transfer Station
Quantity Tons:	0.225
Waste Quantity:	450
Quantity Unit:	P
Additional Code 1:	Not reported
Additional Code 2:	Not reported
Additional Code 3:	Not reported
Additional Code 4:	Not reported
Additional Code 5:	Not reported
Shipment Date:	19971007

ADVANCED TECHNOLOGY INTERCONNECT INC (Continued) **1000985116**

Creation Date:	4/23/1998 0:00:00
Receipt Date:	19971015
Manifest ID:	96636923
Trans EPA ID:	NJD080631369
Trans Name:	Not reported
Trans 2 EPA ID:	CAD004778742
Trans 2 Name:	Not reported
TSDF EPA ID:	CAT080014079
Trans Name:	Not reported
TSDF Alt EPA ID:	CAT080014079
TSDF Alt Name:	Not reported
Waste Code Description:	352 - Other organic solids
RCRA Code:	D008
Meth Code:	H01 - Transfer Station
Quantity Tons:	0.175
Waste Quantity:	350
Quantity Unit:	P
Additional Code 1:	Not reported
Additional Code 2:	Not reported
Additional Code 3:	Not reported
Additional Code 4:	Not reported
Additional Code 5:	Not reported

Shipment Date:	19971007
Creation Date:	4/23/1998 0:00:00
Receipt Date:	19971015
Manifest ID:	96636923
Trans EPA ID:	NJD080631369
Trans Name:	Not reported
Trans 2 EPA ID:	CAD004778742
Trans 2 Name:	Not reported
TSDF EPA ID:	CAT080014079
Trans Name:	Not reported
TSDF Alt EPA ID:	CAT080014079
TSDF Alt Name:	Not reported
Waste Code Description:	491 - Unspecified sludge waste
RCRA Code:	D008
Meth Code:	H01 - Transfer Station
Quantity Tons:	0.1125
Waste Quantity:	225
Quantity Unit:	P
Additional Code 1:	Not reported
Additional Code 2:	Not reported
Additional Code 3:	Not reported
Additional Code 4:	Not reported
Additional Code 5:	Not reported

Shipment Date:	19971007
Creation Date:	Not reported
Receipt Date:	Not reported
Manifest ID:	96636923
Trans EPA ID:	NJD080631369
Trans Name:	Not reported
Trans 2 EPA ID:	CAD004778742
Trans 2 Name:	Not reported
TSDF EPA ID:	CAT080014079
Trans Name:	Not reported

ADVANCED TECHNOLOGY INTERCONNECT INC (Continued) **1000985116**

TSDF Alt EPA ID:	CAT080014079
TSDF Alt Name:	Not reported
Waste Code Description:	343 - Unspecified organic liquid mixture
RCRA Code:	Not reported
Meth Code:	H01 - Transfer Station
Quantity Tons:	0.1875
Waste Quantity:	375
Quantity Unit:	P
Additional Code 1:	Not reported
Additional Code 2:	Not reported
Additional Code 3:	Not reported
Additional Code 4:	Not reported
Additional Code 5:	Not reported
Shipment Date:	19970813
Creation Date:	7/23/1998 0:00:00
Receipt Date:	19970820
Manifest ID:	96637651
Trans EPA ID:	NJD080631369
Trans Name:	Not reported
Trans 2 EPA ID:	CAD004778742
Trans 2 Name:	Not reported
TSDF EPA ID:	CAT080014079
Trans Name:	Not reported
TSDF Alt EPA ID:	CAT080014079
TSDF Alt Name:	Not reported
Waste Code Description:	331 - Off-specification, aged, or surplus organics
RCRA Code:	Not reported
Meth Code:	H01 - Transfer Station
Quantity Tons:	8
Waste Quantity:	16000
Quantity Unit:	P
Additional Code 1:	Not reported
Additional Code 2:	Not reported
Additional Code 3:	Not reported
Additional Code 4:	Not reported
Additional Code 5:	Not reported
Shipment Date:	19970708
Creation Date:	4/23/1998 0:00:00
Receipt Date:	19970715
Manifest ID:	96544882
Trans EPA ID:	NJD080631369
Trans Name:	Not reported
Trans 2 EPA ID:	CAD004778742
Trans 2 Name:	Not reported
TSDF EPA ID:	CAT080014079
Trans Name:	Not reported
TSDF Alt EPA ID:	Not reported
TSDF Alt Name:	Not reported
Waste Code Description:	491 - Unspecified sludge waste
RCRA Code:	D008
Meth Code:	H01 - Transfer Station
Quantity Tons:	0.1125
Waste Quantity:	225
Quantity Unit:	P
Additional Code 1:	Not reported

ADVANCED TECHNOLOGY INTERCONNECT INC (Continued) **1000985116**

Additional Code 2:	Not reported
Additional Code 3:	Not reported
Additional Code 4:	Not reported
Additional Code 5:	Not reported
Shipment Date:	19970708
Creation Date:	4/23/1998 0:00:00
Receipt Date:	19970715
Manifest ID:	96544882
Trans EPA ID:	NJD080631369
Trans Name:	Not reported
Trans 2 EPA ID:	CAD004778742
Trans 2 Name:	Not reported
TSDF EPA ID:	CAT080014079
Trans Name:	Not reported
TSDF Alt EPA ID:	Not reported
TSDF Alt Name:	Not reported
Waste Code Description:	352 - Other organic solids
RCRA Code:	D008
Meth Code:	H01 - Transfer Station
Quantity Tons:	0.35
Waste Quantity:	700
Quantity Unit:	P
Additional Code 1:	Not reported
Additional Code 2:	Not reported
Additional Code 3:	Not reported
Additional Code 4:	Not reported
Additional Code 5:	Not reported
Shipment Date:	19970708
Creation Date:	Not reported
Receipt Date:	Not reported
Manifest ID:	96544882
Trans EPA ID:	NJD080631369
Trans Name:	Not reported
Trans 2 EPA ID:	CAD004778742
Trans 2 Name:	Not reported
TSDF EPA ID:	CAT080014079
Trans Name:	Not reported
TSDF Alt EPA ID:	Not reported
TSDF Alt Name:	Not reported
Waste Code Description:	343 - Unspecified organic liquid mixture
RCRA Code:	Not reported
Meth Code:	H01 - Transfer Station
Quantity Tons:	0.1875
Waste Quantity:	375
Quantity Unit:	P
Additional Code 1:	Not reported
Additional Code 2:	Not reported
Additional Code 3:	Not reported
Additional Code 4:	Not reported
Additional Code 5:	Not reported

Additional Info:

Year:	1996
Gen EPA ID:	CAR000002279

ADVANCED TECHNOLOGY INTERCONNECT INC (Continued) **1000985116**

Shipment Date:	19961112
Creation Date:	5/21/1997 0:00:00
Receipt Date:	19961118
Manifest ID:	96586175
Trans EPA ID:	NJD080631369
Trans Name:	Not reported
Trans 2 EPA ID:	CAD004778742
Trans 2 Name:	Not reported
TSDF EPA ID:	CAT080014079
Trans Name:	Not reported
TSDF Alt EPA ID:	Not reported
TSDF Alt Name:	Not reported
Waste Code Description:	551 - Laboratory waste chemicals 561 Detergent and soap
RCRA Code:	D008
Meth Code:	H01 - Transfer Station
Quantity Tons:	0.15
Waste Quantity:	300
Quantity Unit:	P
Additional Code 1:	Not reported
Additional Code 2:	Not reported
Additional Code 3:	Not reported
Additional Code 4:	Not reported
Additional Code 5:	Not reported

Shipment Date:	19961112
Creation Date:	5/21/1997 0:00:00
Receipt Date:	19961118
Manifest ID:	96586175
Trans EPA ID:	NJD080631369
Trans Name:	Not reported
Trans 2 EPA ID:	CAD004778742
Trans 2 Name:	Not reported
TSDF EPA ID:	CAT080014079
Trans Name:	Not reported
TSDF Alt EPA ID:	Not reported
TSDF Alt Name:	Not reported
Waste Code Description:	741 - Liquids with halogenated organic compounds > 1000 mg/l
RCRA Code:	F003
Meth Code:	H01 - Transfer Station
Quantity Tons:	0.4
Waste Quantity:	800
Quantity Unit:	P
Additional Code 1:	Not reported
Additional Code 2:	Not reported
Additional Code 3:	Not reported
Additional Code 4:	Not reported
Additional Code 5:	Not reported

Shipment Date:	19961112
Creation Date:	5/21/1997 0:00:00
Receipt Date:	19961118
Manifest ID:	96586175
Trans EPA ID:	NJD080631369
Trans Name:	Not reported
Trans 2 EPA ID:	CAD004778742
Trans 2 Name:	Not reported
TSDF EPA ID:	CAT080014079

ADVANCED TECHNOLOGY INTERCONNECT INC (Continued) **1000985116**

Trans Name:	Not reported
TSDF Alt EPA ID:	Not reported
TSDF Alt Name:	Not reported
Waste Code Description:	214 - Unspecified solvent mixture
RCRA Code:	F003
Meth Code:	H01 - Transfer Station
Quantity Tons:	0.2
Waste Quantity:	400
Quantity Unit:	P
Additional Code 1:	Not reported
Additional Code 2:	Not reported
Additional Code 3:	Not reported
Additional Code 4:	Not reported
Additional Code 5:	Not reported
Shipment Date:	19961112
Creation Date:	5/21/1997 0:00:00
Receipt Date:	19961118
Manifest ID:	96586175
Trans EPA ID:	NJD080631369
Trans Name:	Not reported
Trans 2 EPA ID:	CAD004778742
Trans 2 Name:	Not reported
TSDF EPA ID:	CAT080014079
Trans Name:	Not reported
TSDF Alt EPA ID:	Not reported
TSDF Alt Name:	Not reported
Waste Code Description:	491 - Unspecified sludge waste
RCRA Code:	D008
Meth Code:	H01 - Transfer Station
Quantity Tons:	0.225
Waste Quantity:	450
Quantity Unit:	P
Additional Code 1:	Not reported
Additional Code 2:	Not reported
Additional Code 3:	Not reported
Additional Code 4:	Not reported
Additional Code 5:	Not reported
Shipment Date:	19960808
Creation Date:	5/30/1997 0:00:00
Receipt Date:	19960815
Manifest ID:	95846418
Trans EPA ID:	NJD080631369
Trans Name:	Not reported
Trans 2 EPA ID:	CAD004778742
Trans 2 Name:	Not reported
TSDF EPA ID:	CAT080014079
Trans Name:	Not reported
TSDF Alt EPA ID:	Not reported
TSDF Alt Name:	Not reported
Waste Code Description:	491 - Unspecified sludge waste
RCRA Code:	D008
Meth Code:	H01 - Transfer Station
Quantity Tons:	0.2
Waste Quantity:	400
Quantity Unit:	P

ADVANCED TECHNOLOGY INTERCONNECT INC (Continued) **1000985116**

Additional Code 1:	Not reported
Additional Code 2:	Not reported
Additional Code 3:	Not reported
Additional Code 4:	Not reported
Additional Code 5:	Not reported
Shipment Date:	19960808
Creation Date:	5/30/1997 0:00:00
Receipt Date:	19960815
Manifest ID:	95846418
Trans EPA ID:	NJD080631369
Trans Name:	Not reported
Trans 2 EPA ID:	CAD004778742
Trans 2 Name:	Not reported
TSDF EPA ID:	CAT080014079
Trans Name:	Not reported
TSDF Alt EPA ID:	Not reported
TSDF Alt Name:	Not reported
Waste Code Description:	181 - Other inorganic solid waste Organics
RCRA Code:	Not reported
Meth Code:	H01 - Transfer Station
Quantity Tons:	1
Waste Quantity:	2000
Quantity Unit:	P
Additional Code 1:	Not reported
Additional Code 2:	Not reported
Additional Code 3:	Not reported
Additional Code 4:	Not reported
Additional Code 5:	Not reported
Shipment Date:	19960808
Creation Date:	5/30/1997 0:00:00
Receipt Date:	19960815
Manifest ID:	95846418
Trans EPA ID:	NJD080631369
Trans Name:	Not reported
Trans 2 EPA ID:	CAD004778742
Trans 2 Name:	Not reported
TSDF EPA ID:	CAT080014079
Trans Name:	Not reported
TSDF Alt EPA ID:	Not reported
TSDF Alt Name:	Not reported
Waste Code Description:	352 - Other organic solids
RCRA Code:	D008
Meth Code:	H01 - Transfer Station
Quantity Tons:	0.6
Waste Quantity:	1200
Quantity Unit:	P
Additional Code 1:	Not reported
Additional Code 2:	Not reported
Additional Code 3:	Not reported
Additional Code 4:	Not reported
Additional Code 5:	Not reported
Shipment Date:	19960514
Creation Date:	5/30/1997 0:00:00
Receipt Date:	19960520

ADVANCED TECHNOLOGY INTERCONNECT INC (Continued) **1000985116**

Manifest ID:	95848849
Trans EPA ID:	NJD080631369
Trans Name:	Not reported
Trans 2 EPA ID:	CAD004778742
Trans 2 Name:	Not reported
TSDF EPA ID:	CAT080014079
Trans Name:	Not reported
TSDF Alt EPA ID:	Not reported
TSDF Alt Name:	Not reported
Waste Code Description:	352 - Other organic solids
RCRA Code:	D008
Meth Code:	H01 - Transfer Station
Quantity Tons:	0.76
Waste Quantity:	1520
Quantity Unit:	P
Additional Code 1:	Not reported
Additional Code 2:	Not reported
Additional Code 3:	Not reported
Additional Code 4:	Not reported
Additional Code 5:	Not reported

Shipment Date:	19960514
Creation Date:	5/30/1997 0:00:00
Receipt Date:	19960520
Manifest ID:	95848849
Trans EPA ID:	NJD080631369
Trans Name:	Not reported
Trans 2 EPA ID:	CAD004778742
Trans 2 Name:	Not reported
TSDF EPA ID:	CAT080014079
Trans Name:	Not reported
TSDF Alt EPA ID:	Not reported
TSDF Alt Name:	Not reported
Waste Code Description:	741 - Liquids with halogenated organic compounds > 1000 mg/l
RCRA Code:	F001
Meth Code:	H01 - Transfer Station
Quantity Tons:	0.05
Waste Quantity:	100
Quantity Unit:	P
Additional Code 1:	Not reported
Additional Code 2:	Not reported
Additional Code 3:	Not reported
Additional Code 4:	Not reported
Additional Code 5:	Not reported

Shipment Date:	19960514
Creation Date:	5/30/1997 0:00:00
Receipt Date:	19960520
Manifest ID:	95848849
Trans EPA ID:	NJD080631369
Trans Name:	Not reported
Trans 2 EPA ID:	CAD004778742
Trans 2 Name:	Not reported
TSDF EPA ID:	CAT080014079
Trans Name:	Not reported
TSDF Alt EPA ID:	Not reported
TSDF Alt Name:	Not reported

ADVANCED TECHNOLOGY INTERCONNECT INC (Continued) **1000985116**

Waste Code Description:	141 - Off-specification, aged, or surplus inorganics
RCRA Code:	D002
Meth Code:	H01 - Transfer Station
Quantity Tons:	0.6
Waste Quantity:	1200
Quantity Unit:	P
Additional Code 1:	Not reported
Additional Code 2:	Not reported
Additional Code 3:	Not reported
Additional Code 4:	Not reported
Additional Code 5:	Not reported

WDS:

Name:	ADVANCED INTERCONNECT TECH INC
Address:	555 Carnegie St
City:	MANTECA
Facility ID:	5S 39I014785
Facility Type:	Industrial - Facility that treats and/or disposes of liquid or semisolid wastes from any servicing, producing, manufacturing or processing operation of whatever nature, including mining, gravel washing, geothermal operations, air conditioning, ship building and repairing, oil production, storage and disposal operations, water pumping.
Facility Status:	Active - Any facility with a continuous or seasonal discharge that is under Waste Discharge Requirements.
NPDES Number:	CAS000001 The 1st 2 characters designate the state. The remaining 7 are assigned by the Regional Board
Subregion:	0
Facility Telephone:	2098246523
Facility Contact:	JAMES COOK
Agency Name:	ADVANCED TECH INC
Agency Address:	PO Box 952
Agency City,St,Zip:	Manteca 953361138
Agency Contact:	JAMES COOK
Agency Telephone:	2098246523
Agency Type:	Private
SIC Code:	0
SIC Code 2:	Not reported
Primary Waste Type:	Not reported
Primary Waste:	Not reported
Waste Type2:	Not reported
Waste2:	Not reported
Primary Waste Type:	Not reported
Secondary Waste:	Not reported
Secondary Waste Type:	Not reported
Design Flow:	0
Baseline Flow:	0
Reclamation:	Not reported
POTW:	Not reported
Treat To Water:	Minor Threat to Water Quality. A violation of a regional board order should cause a relatively minor impairment of beneficial uses compared to a major or minor threat. Not: All nurds without a TTWQ will be considered a minor threat to water quality unless coded at a higher Level. A Zero (0) may be used to code those NURDS that are found to represent no threat to water quality.
Complexity:	Category C - Facilities having no waste treatment systems, such as cooling water dischargers or thosewho must comply through best

ADVANCED TECHNOLOGY INTERCONNECT INC (Continued) **1000985116**

management practices, facilities with passive waste treatment and disposal systems, such as septic systems with subsurface disposal, or dischargers having waste storage systems with land disposal such as dairy waste ponds.

CIWQS:

Name:	ADVANCED INTERCONNECT TECH INC
Address:	555 CARNEGIE ST
City,State,Zip:	MANTECA, CA 95337
Agency:	Advanced Tech Inc
Agency Address:	555 Carnegie St, Manteca, CA 95337
Place/Project Type:	Industrial - Electronic Components, NEC
SIC/NAICS:	3679
Region:	5S
Program:	INDSTW
Regulatory Measure Status:	Terminated
Regulatory Measure Type:	Storm water industrial
Order Number:	2014-0057-DWQ
WDID:	5S39I014785
NPDES Number:	CAS000001
Adoption Date:	Not reported
Effective Date:	11/24/1998
Termination Date:	11/01/2004
Expiration/Review Date:	Not reported
Design Flow:	Not reported
Major/Minor:	Not reported
Complexity:	Not reported
TTWQ:	Not reported
Enforcement Actions within 5 years:	0
Violations within 5 years:	0
Latitude:	37.78767
Longitude:	-121.20894

HWTS:

Name:	ADVANCED TECHNOLOGY INTERCONNECT INC
Address:	555 CARNEGIE ST
Address 2:	Not reported
City,State,Zip:	MANTECA, CA 95336
EPA ID:	CAR000002279
Inactive Date:	06/30/2003
Create Date:	12/08/1995
Last Act Date:	Not reported
Mailing Name:	Not reported
Mailing Address:	1284 FORJEWOOD AVENUE
Mailing Address 2:	Not reported
Mailing City,State,Zip:	SUNNYVALE, CA 940890000
Owner Name:	ADVANCED TECH INTERCONNECT INC
Owner Address:	PO BOX 952
Owner Address 2:	Not reported
Owner City,State,Zip:	MANTECA, CA 953370952
Contact Name:	M HUSKINS/VP FINANCE AND LEGAL
Contact Address:	1284 FORGEWOOD AVENUE
Contact Address 2:	Not reported
City,State,Zip:	SUNNYVALE, CA 940890000
Facility Status:	Inactive
Facility Type:	PERMANENT

ADVANCED TECHNOLOGY INTERCONNECT INC (Continued) **1000985116**

Category:	FEDERAL
Latitude:	37.78819428
Longitude:	-121.20976744

NAICS:

EPA ID:	CAR000002279
Create Date:	2004-10-20 10:23:57.043
NAICS Code:	332813
NAICS Description:	Electroplating, Plating, Polishing, Anodizing, and Coloring
Issued EPA ID Date:	1995-12-08 00:00:00
Inactive Date:	2003-06-30 00:00:00
Facility Name:	ADVANCED TECHNOLOGY INTERCONNECT INC
Facility Address:	555 CARNEGIE ST
Facility Address 2:	Not reported
Facility City:	MANTECA
Facility County:	Not reported
Facility State:	CA
Facility Zip:	953360000

EPA ID:	CAR000002279
Create Date:	2004-10-20 10:23:57.043
NAICS Code:	332813
NAICS Description:	Electroplating, Plating, Polishing, Anodizing, and Coloring
Issued EPA ID Date:	1995-12-08 00:00:00
Inactive Date:	2003-06-30 00:00:00
Facility Name:	ADVANCED TECHNOLOGY INTERCONNECT INC
Facility Address:	555 CARNEGIE ST
Facility Address 2:	Not reported
Facility City:	MANTECA
Facility County:	Not reported
Facility State:	CA
Facility Zip:	953360000

---

194 **SUPER STOP MARKET** **LUST** **S104403599**
NW **290 MAIN** **Cortese** **N/A**
1/4-1/2 **MANTECA, CA 95336** **HIST CORTESE**
0.308 mi. **CERS**
1627 ft.

Relative: **Lower**

Actual: **37 ft.**

LUST:

Name:	SUPER STOP MARKET
Address:	290 MAIN ST N
City,State,Zip:	MANTECA, CA 95336
Lead Agency:	SAN JOAQUIN COUNTY
Case Type:	LUST Cleanup Site
Geo Track:	http://geotracker.waterboards.ca.gov/profile_report.asp?global_id=T0607700824
Global Id:	T0607700824
Latitude:	37.800679087
Longitude:	-121.2162025
Status:	Completed - Case Closed
Status Date:	02/15/2012
Case Worker:	Not reported
RB Case Number:	391004
Local Agency:	Not reported
File Location:	Not reported
Local Case Number:	507835
Potential Media Affect:	Aquifer used for drinking water supply

SUPER STOP MARKET (Continued) **S104403599**

Potential Contaminants of Concern: Gasoline
Site History: <<<<<<START public notes>>>>>> PRE UST REMOVAL SUBSURFACE INVESTIGATION AUG 1998. SOIL CONTAMINATION NOTED. SITE ENTERS LOCAL OVERSIGHT PROGRAM/ SJC-EHD LEAD APRIL 29, 1998. 3 USTs REMOVED/REPLACED MARCH 1999. CONTINUOUS INVESTIGATION TO NOW. 9 MONITORING WELLS ON/OFFSITE. TWO GW EXTRACTION WELLS INSTALLED. EHD APPROVES IRAP FOR SVE/GWE SPRING 2005. CUF APPROVES REMEDIATION PAYMENT APPROVAL MAY 2007. SITE CURRENTLY EXTRACTING TREATED GW TO CITY OF MANTECA WASTE WATER PLANT. NOV 11-2010: EHD APPROVES SOIL GAS PROBE INSTALLS FOR PRE-NFA ESL VAPOR INTRUSION EVALUATION. 12-13-10: EHD ISSUES PERMIT TO INSTALL 3 SOIL GAS PROBE/WELLS FOR ESL EVAL. Feb 2011: TWO SOIL GAS SAMPLING EVENTS HELD. 3-28-2011: EHD RECEIVES NFAR ON GT. 5-19-2011: EHD ADVISES OF DELAY OF NFAR REVIEW. Nov 8, 2011; RP submits NFAR missing items and EHD sends 30-notice to NFA letter to CVRWQCB. Dec 2, 2011: CVRWQCB letter of concurrence to NFA. Dec 8, 2011: EHD letter to RP advising of RWB NFA concurrence and request for well destructions. Dec 22, 2011: All wells for site destroyed this date. Feb 15, 2012: EHD issues NFA letter since IDW properly tracked and account balance zero'd out. SITE CLOSED.<<<<<<end of public notes>>>>

LUST:
Global Id: T0607700824
Contact Type: Regional Board Caseworker
Contact Name: Alan Buehler
Organization Name: CENTRAL VALLEY RWQCB (REGION 5S)
Address: 11020 SUN CENTER DRIVE #200
City: RANCHO CORDOVA
Email: alan.buehler@waterboards.ca.gov
Phone Number: Not reported

LUST:
Global Id: T0607700824
Action Type: ENFORCEMENT
Date: 02/18/2009
Action: File review

Global Id: T0607700824
Action Type: ENFORCEMENT
Date: 06/16/2008
Action: Staff Letter

Global Id: T0607700824
Action Type: ENFORCEMENT
Date: 01/28/2009
Action: File review

Global Id: T0607700824
Action Type: ENFORCEMENT
Date: 11/19/2008
Action: File review

Global Id: T0607700824
Action Type: ENFORCEMENT
Date: 04/29/1998
Action: Notice of Responsibility

SUPER STOP MARKET (Continued) **S104403599**

Global Id: T0607700824
Action Type: ENFORCEMENT
Date: 01/05/2000
Action: Site Visit / Inspection / Sampling

Global Id: T0607700824
Action Type: ENFORCEMENT
Date: 03/06/2008
Action: File review

Global Id: T0607700824
Action Type: ENFORCEMENT
Date: 12/23/2008
Action: Technical Correspondence / Assistance / Other

Global Id: T0607700824
Action Type: ENFORCEMENT
Date: 05/30/2002
Action: Site Visit / Inspection / Sampling

Global Id: T0607700824
Action Type: ENFORCEMENT
Date: 06/27/2006
Action: Site Visit / Inspection / Sampling

Global Id: T0607700824
Action Type: ENFORCEMENT
Date: 01/31/2007
Action: Technical Correspondence / Assistance / Other

Global Id: T0607700824
Action Type: ENFORCEMENT
Date: 04/05/2007
Action: Technical Correspondence / Assistance / Other

Global Id: T0607700824
Action Type: ENFORCEMENT
Date: 05/01/2008
Action: Technical Correspondence / Assistance / Other

Global Id: T0607700824
Action Type: ENFORCEMENT
Date: 01/29/2009
Action: Technical Correspondence / Assistance / Other

Global Id: T0607700824
Action Type: ENFORCEMENT
Date: 07/22/2008
Action: Technical Correspondence / Assistance / Other

Global Id: T0607700824
Action Type: ENFORCEMENT
Date: 12/15/2008
Action: Technical Correspondence / Assistance / Other

Global Id: T0607700824
Action Type: ENFORCEMENT

SUPER STOP MARKET (Continued) **S104403599**

Date: 12/19/2007
Action: File review

Global Id: T0607700824
Action Type: ENFORCEMENT
Date: 08/04/2008
Action: File review

Global Id: T0607700824
Action Type: ENFORCEMENT
Date: 08/24/2007
Action: File review

Global Id: T0607700824
Action Type: ENFORCEMENT
Date: 04/13/2009
Action: File review

Global Id: T0607700824
Action Type: ENFORCEMENT
Date: 09/28/2011
Action: File Review - Closure

Global Id: T0607700824
Action Type: ENFORCEMENT
Date: 11/04/2011
Action: File Review - Closure

Global Id: T0607700824
Action Type: ENFORCEMENT
Date: 07/06/2011
Action: Technical Correspondence / Assistance / Other

Global Id: T0607700824
Action Type: ENFORCEMENT
Date: 04/26/2011
Action: Technical Correspondence / Assistance / Other

Global Id: T0607700824
Action Type: Other
Date: 04/14/1998
Action: Leak Discovery

Global Id: T0607700824
Action Type: ENFORCEMENT
Date: 11/04/2010
Action: Technical Correspondence / Assistance / Other

Global Id: T0607700824
Action Type: ENFORCEMENT
Date: 03/29/2010
Action: File review

Global Id: T0607700824
Action Type: ENFORCEMENT
Date: 06/10/2010
Action: Technical Correspondence / Assistance / Other

SUPER STOP MARKET (Continued) **S104403599**

Global Id: T0607700824
Action Type: ENFORCEMENT
Date: 12/01/2010
Action: Site Visit / Inspection / Sampling

Global Id: T0607700824
Action Type: ENFORCEMENT
Date: 04/25/2011
Action: File review

Global Id: T0607700824
Action Type: ENFORCEMENT
Date: 03/14/2011
Action: File review

Global Id: T0607700824
Action Type: ENFORCEMENT
Date: 03/09/2011
Action: File review

Global Id: T0607700824
Action Type: ENFORCEMENT
Date: 03/22/2010
Action: Clean Up Fund - Case Closure Review Summary Report (RSR)

Global Id: T0607700824
Action Type: ENFORCEMENT
Date: 01/27/2011
Action: Clean Up Fund - Case Closure Review Summary Report (RSR)

Global Id: T0607700824
Action Type: ENFORCEMENT
Date: 09/01/2011
Action: Clean Up Fund - Case Closure Review Summary Report (RSR)

Global Id: T0607700824
Action Type: ENFORCEMENT
Date: 01/27/2011
Action: Clean Up Fund - Case Closure Review Summary Report (RSR)

Global Id: T0607700824
Action Type: Other
Date: 04/14/1998
Action: Leak Reported

Global Id: T0607700824
Action Type: ENFORCEMENT
Date: 11/01/2010
Action: File review

Global Id: T0607700824
Action Type: ENFORCEMENT
Date: 05/19/2010
Action: File review

Global Id: T0607700824
Action Type: ENFORCEMENT

SUPER STOP MARKET (Continued) **S104403599**

Date: 05/26/2010
Action: Technical Correspondence / Assistance / Other

Global Id: T0607700824
Action Type: REMEDIATION
Date: 04/01/2005
Action: Pump & Treat (P&T) Groundwater

Global Id: T0607700824
Action Type: ENFORCEMENT
Date: 01/29/2010
Action: File review

Global Id: T0607700824
Action Type: ENFORCEMENT
Date: 10/27/2009
Action: File review

Global Id: T0607700824
Action Type: ENFORCEMENT
Date: 12/22/2011
Action: Site Visit / Inspection / Sampling

Global Id: T0607700824
Action Type: ENFORCEMENT
Date: 01/26/2012
Action: Technical Correspondence / Assistance / Other

Global Id: T0607700824
Action Type: ENFORCEMENT
Date: 02/15/2012
Action: Closure/No Further Action Letter

Global Id: T0607700824
Action Type: ENFORCEMENT
Date: 10/21/2010
Action: File review

Global Id: T0607700824
Action Type: ENFORCEMENT
Date: 12/12/2003
Action: Site Visit / Inspection / Sampling

Global Id: T0607700824
Action Type: ENFORCEMENT
Date: 10/26/2004
Action: Site Visit / Inspection / Sampling

Global Id: T0607700824
Action Type: ENFORCEMENT
Date: 03/21/2008
Action: File review

Global Id: T0607700824
Action Type: ENFORCEMENT
Date: 07/14/2009
Action: Technical Correspondence / Assistance / Other

SUPER STOP MARKET (Continued) **S104403599**

Global Id: T0607700824
Action Type: ENFORCEMENT
Date: 05/19/2011
Action: Technical Correspondence / Assistance / Other

Global Id: T0607700824
Action Type: ENFORCEMENT
Date: 03/28/2011
Action: File Review - Closure

Global Id: T0607700824
Action Type: ENFORCEMENT
Date: 03/22/2011
Action: Technical Correspondence / Assistance / Other

Global Id: T0607700824
Action Type: ENFORCEMENT
Date: 07/08/2011
Action: File review

Global Id: T0607700824
Action Type: ENFORCEMENT
Date: 07/25/2011
Action: File Review - Closure

Global Id: T0607700824
Action Type: ENFORCEMENT
Date: 11/08/2011
Action: LOP Case Closure Summary to RB

Global Id: T0607700824
Action Type: ENFORCEMENT
Date: 12/08/2011
Action: Technical Correspondence / Assistance / Other

Global Id: T0607700824
Action Type: ENFORCEMENT
Date: 12/02/2011
Action: Staff Letter

LUST:
Global Id: T0607700824
Status: Open - Case Begin Date
Status Date: 04/14/1998

Global Id: T0607700824
Status: Open - Site Assessment
Status Date: 04/14/1998

Global Id: T0607700824
Status: Open - Remediation
Status Date: 01/01/2009

Global Id: T0607700824
Status: Open - Verification Monitoring
Status Date: 02/25/2011

SUPER STOP MARKET (Continued) **S104403599**

Global Id: T0607700824
Status: Completed - Case Closed
Status Date: 02/15/2012

LUST REG 5:
Name: SUPER STOP MARKET
Address: 290 MAIN ST N
City: MANTECA
Region: 5
Status: Leak being confirmed
Case Number: 391004
Case Type: Drinking Water Aquifer affected
Substance: GASOLINE
Staff Initials: JLB
Lead Agency: Local
Program: LUST
MTBE Code: 7

CORTESE:
Name: SUPER STOP MARKET
Address: 290 MAIN ST N
City,State,Zip: MANTECA, CA 95336
Region: CORTESE
Envirostor Id: Not reported
Global ID: T0607700824
Site/Facility Type: LUST CLEANUP SITE
Cleanup Status: COMPLETED - CASE CLOSED
Status Date: Not reported
Site Code: Not reported
Latitude: Not reported
Longitude: Not reported
Owner: Not reported
Enf Type: Not reported
Swat R: Not reported
Flag: active
Order No: Not reported
Waste Discharge System No: Not reported
Effective Date: Not reported
Region 2: Not reported
WID Id: Not reported
Solid Waste Id No: Not reported
Waste Management Uit Name: Not reported
File Name: Active Open

HIST CORTESE:
edr_fname: SUPER STOP MARKET
edr_fadd1: 290 MAIN
City,State,Zip: MANTECA, CA 95336
Region: CORTESE
Facility County Code: 39
Reg By: LTNKA
Reg Id: 391004

CERS:

SUPER STOP MARKET (Continued) **S104403599**

Name: SUPER STOP MARKET
Address: 290 MAIN ST N
City,State,Zip: MANTECA, CA 95336
Site ID: 254540
CERS ID: T0607700824
CERS Description: Leaking Underground Storage Tank Cleanup Site

Affiliation:
Affiliation Type Desc: Regional Board Caseworker
Entity Name: Alan Buehler - CENTRAL VALLEY RWQCB (REGION 5S)
Entity Title: Not reported
Affiliation Address: 11020 SUN CENTER DRIVE #200
Affiliation City: RANCHO CORDOVA
Affiliation State: CA
Affiliation Country: Not reported
Affiliation Zip: Not reported
Affiliation Phone: ,

AD195 **7-11 STORE #2243-17647** **LUST** **S102423509**
ENE **1048 YOSEMITE AVE W** **Cortese** **N/A**
1/4-1/2 **MANTECA, CA 95336** **HIST CORTESE**
0.314 mi. **CERS**
1659 ft. **Site 4 of 4 in cluster AD**

Relative:
Higher

Actual:
42 ft.

LUST:
Name: 7-11 STORE #2243-17647
Address: 1048 YOSEMITE AVE W
City,State,Zip: MANTECA, CA 95336
Lead Agency: SAN JOAQUIN COUNTY
Case Type: LUST Cleanup Site
Geo Track: http://geotracker.waterboards.ca.gov/profile_report.asp?global_id=T0607700351
Global Id: T0607700351
Latitude: 37.797232095
Longitude: -121.2322452
Status: Completed - Case Closed
Status Date: 03/16/2004
Case Worker: Not reported
RB Case Number: 390447
Local Agency: Not reported
File Location: Not reported
Local Case Number: 1462
Potential Media Affect: Soil
Potential Contaminants of Concern: Gasoline
Site History: Not reported

LUST:
Global Id: T0607700351
Contact Type: Regional Board Caseworker
Contact Name: Alan Buehler
Organization Name: CENTRAL VALLEY RWQCB (REGION 5S)
Address: 11020 SUN CENTER DRIVE #200
City: RANCHO CORDOVA
Email: alan.buehler@waterboards.ca.gov
Phone Number: Not reported

LUST:
Global Id: T0607700351

7-11 STORE #2243-17647 (Continued) **S102423509**

Action Type: Other
Date: 03/26/1989
Action: Leak Discovery

Global Id: T0607700351
Action Type: Other
Date: 08/02/1989
Action: Leak Reported

LUST:
Global Id: T0607700351
Status: Open - Case Begin Date
Status Date: 03/26/1989

Global Id: T0607700351
Status: Open - Site Assessment
Status Date: 08/02/1989

Global Id: T0607700351
Status: Completed - Case Closed
Status Date: 03/16/2004

LUST REG 5:
Name: 7-11 STORE #2243-17647
Address: 1048 YOSEMITE AVE W
City: MANTECA
Region: 5
Status: Case Closed
Case Number: 390447
Case Type: Soil only
Substance: GASOLINE
Staff Initials: JLB
Lead Agency: Local
Program: LUST
MTBE Code: 3

CORTESE:
Name: 7-11 STORE #2243-17647
Address: 1048 YOSEMITE AVE W
City,State,Zip: MANTECA, CA 95336
Region: CORTESE
Envirostor Id: Not reported
Global ID: T0607700351
Site/Facility Type: LUST CLEANUP SITE
Cleanup Status: COMPLETED - CASE CLOSED
Status Date: Not reported
Site Code: Not reported
Latitude: Not reported
Longitude: Not reported
Owner: Not reported
Enf Type: Not reported
Swat R: Not reported
Flag: active
Order No: Not reported
Waste Discharge System No: Not reported

7-11 STORE #2243-17647 (Continued) **S102423509**

Effective Date: Not reported
Region 2: Not reported
WID Id: Not reported
Solid Waste Id No: Not reported
Waste Management Uit Name: Not reported
File Name: Active Open

HIST CORTESE:
edr_fname: 7-11 STORE #2243-17647
edr_fadd1: 1048 YOSEMITE
City,State,Zip: MANTECA, CA 95336
Region: CORTESE
Facility County Code: 39
Reg By: LTNKA
Reg Id: 390447

CERS:
Name: 7-11 STORE #2243-17647
Address: 1048 YOSEMITE AVE W
City,State,Zip: MANTECA, CA 95336
Site ID: 205110
CERS ID: T0607700351
CERS Description: Leaking Underground Storage Tank Cleanup Site

Affiliation:
Affiliation Type Desc: Regional Board Caseworker
Entity Name: Alan Buehler - CENTRAL VALLEY RWQCB (REGION 5S)
Entity Title: Not reported
Affiliation Address: 11020 SUN CENTER DRIVE #200
Affiliation City: RANCHO CORDOVA
Affiliation State: CA
Affiliation Country: Not reported
Affiliation Zip: Not reported
Affiliation Phone: ,

196
West
1/4-1/2
0.320 mi.
1692 ft.

CITY OF MANTECA PUBLIC WO
220 OAK
MANTECA, CA 95336

LUST **S101302554**
Cortese **N/A**
HIST CORTESE
CERS

Relative:
Lower

Actual:
37 ft.

LUST:
Name: CITY OF MANTECA PUBLIC WORKS
Address: 220 OAK ST
City,State,Zip: MANTECA, CA 95336
Lead Agency: SAN JOAQUIN COUNTY
Case Type: LUST Cleanup Site
Geo Track: http://geotracker.waterboards.ca.gov/profile_report.asp?global_id=T0607700586
Global Id: T0607700586
Latitude: 37.795422
Longitude: -121.21856
Status: Completed - Case Closed
Status Date: 01/22/1998
Case Worker: Not reported
RB Case Number: 390751
Local Agency: Not reported

CITY OF MANTECA PUBLIC WO (Continued) **S101302554**

File Location: Not reported
Local Case Number: 2485
Potential Media Affect: Soil
Potential Contaminants of Concern: Gasoline
Site History: Not reported

LUST:
Global Id: T0607700586
Contact Type: Regional Board Caseworker
Contact Name: Alan Buehler
Organization Name: CENTRAL VALLEY RWQCB (REGION 5S)
Address: 11020 SUN CENTER DRIVE #200
City: RANCHO CORDOVA
Email: alan.buehler@waterboards.ca.gov
Phone Number: Not reported

LUST:
Global Id: T0607700586
Action Type: Other
Date: 09/16/1992
Action: Leak Discovery

Global Id: T0607700586
Action Type: Other
Date: 09/18/1992
Action: Leak Reported

LUST:
Global Id: T0607700586
Status: Open - Case Begin Date
Status Date: 09/16/1992

Global Id: T0607700586
Status: Completed - Case Closed
Status Date: 01/22/1998

LUST REG 5:
Name: CITY OF MANTECA PUBLIC WORKS
Address: 220 OAK ST
City: MANTECA
Region: 5
Status: Case Closed
Case Number: 390751
Case Type: Soil only
Substance: GASOLINE
Staff Initials: JLB
Lead Agency: Local
Program: LUST
MTBE Code: N/A

CORTESE:
Name: CITY OF MANTECA PUBLIC WORKS
Address: 220 OAK ST
City,State,Zip: MANTECA, CA 95336
Region: CORTESE

CITY OF MANTECA PUBLIC WO (Continued) **S101302554**

Envirostor Id:	Not reported
Global ID:	T0607700586
Site/Facility Type:	LUST CLEANUP SITE
Cleanup Status:	COMPLETED - CASE CLOSED
Status Date:	Not reported
Site Code:	Not reported
Latitude:	Not reported
Longitude:	Not reported
Owner:	Not reported
Enf Type:	Not reported
Swat R:	Not reported
Flag:	active
Order No:	Not reported
Waste Discharge System No:	Not reported
Effective Date:	Not reported
Region 2:	Not reported
WID Id:	Not reported
Solid Waste Id No:	Not reported
Waste Management Uit Name:	Not reported
File Name:	Active Open

HIST CORTESE:

edr_fname:	CITY OF MANTECA PUBLIC WO
edr_fadd1:	220 OAK
City,State,Zip:	MANTECA, CA 95336
Region:	CORTESE
Facility County Code:	39
Reg By:	LTNKA
Reg Id:	390751

CERS:

Name:	CITY OF MANTECA PUBLIC WORKS
Address:	220 OAK ST
City,State,Zip:	MANTECA, CA 95336
Site ID:	244372
CERS ID:	T0607700586
CERS Description:	Leaking Underground Storage Tank Cleanup Site

Affiliation:

Affiliation Type Desc:	Regional Board Caseworker
Entity Name:	Alan Buehler - CENTRAL VALLEY RWQCB (REGION 5S)
Entity Title:	Not reported
Affiliation Address:	11020 SUN CENTER DRIVE #200
Affiliation City:	RANCHO CORDOVA
Affiliation State:	CA
Affiliation Country:	Not reported
Affiliation Zip:	Not reported
Affiliation Phone:	,

AE197 **PONY EXPRESS COURIER** **LUST** **U001606278**
SE **959 MOFFAT** **HIST UST** **N/A**
1/4-1/2 **MANTECA, CA 95336** **HIST CORTESE**
0.381 mi.
2012 ft. **Site 1 of 4 in cluster AE**

Relative:
Higher

Actual:
42 ft.

LUST:

Name:	PONY EXPRESS COURIER
Address:	959 MOFFAT BLVD
City,State,Zip:	MANTECA, CA 95336
Lead Agency:	SAN JOAQUIN COUNTY
Case Type:	LUST Cleanup Site
Geo Track:	http://geotracker.waterboards.ca.gov/profile_report.asp?global_id=T0607700335
Global Id:	T0607700335
Latitude:	37.788405
Longitude:	-121.203419
Status:	Completed - Case Closed
Status Date:	03/19/1996
Case Worker:	Not reported
RB Case Number:	390430
Local Agency:	Not reported
File Location:	Not reported
Local Case Number:	1690
Potential Media Affect:	Soil
Potential Contaminants of Concern:	Gasoline
Site History:	Not reported

LUST:

Global Id:	T0607700335
Contact Type:	Regional Board Caseworker
Contact Name:	Alan Buehler
Organization Name:	CENTRAL VALLEY RWQCB (REGION 5S)
Address:	11020 SUN CENTER DRIVE #200
City:	RANCHO CORDOVA
Email:	alan.buehler@waterboards.ca.gov
Phone Number:	Not reported

LUST:

Global Id:	T0607700335
Action Type:	Other
Date:	09/19/1989
Action:	Leak Discovery
Global Id:	T0607700335
Action Type:	Other
Date:	09/19/1989
Action:	Leak Reported

LUST:

Global Id:	T0607700335
Status:	Open - Case Begin Date
Status Date:	09/19/1989
Global Id:	T0607700335
Status:	Open - Site Assessment
Status Date:	09/19/1989
Global Id:	T0607700335
Status:	Completed - Case Closed

PONY EXPRESS COURIER (Continued) **U001606278**

Status Date: 03/19/1996

HIST UST:

Name:	PONY EXPRESS COURIER CORP
Address:	959 MOFFAT BLVD
City,State,Zip:	MANTECA, CA 95336
File Number:	Not reported
URL:	Not reported
Region:	STATE
Facility ID:	00000068577
Facility Type:	Other
Other Type:	COURIER SERVICE
Contact Name:	WILLIAM C. SCOTT
Telephone:	2098234512
Owner Name:	CALIFORNIA WELDING SUPPLY CO.-
Owner Address:	817 SOUTH CENTER
Owner City,St,Zip:	STOCKTON, CA
Total Tanks:	0001
Tank Num:	001
Container Num:	1
Year Installed:	1966
Tank Capacity:	00001000
Tank Used for:	WASTE
Type of Fuel:	1
Container Construction Thickness:	X
Leak Detection:	Stock Inventor

HIST CORTESE:

edr_fname:	PONY EXPRESS COURIER
edr_fadd1:	959 MOFFAT
City,State,Zip:	MANTECA, CA 95336
Region:	CORTESE
Facility County Code:	39
Reg By:	LTNKA
Reg Id:	390430

AE198 **PONY EXPRESS COURIER CORP** **LUST** **S105036549**
SE **959 MOFFAT BOULEVARD** **HIST UST** **N/A**
1/4-1/2 **MANTECA, CA 95336** **Cortese**
0.381 mi. **CERS**
2012 ft. **Site 2 of 4 in cluster AE**

Relative:
Higher

Actual:
42 ft.

LUST REG 5:

Name:	PONY EXPRESS COURIER
Address:	959 MOFFAT BLVD
City:	MANTECA
Region:	5
Status:	Case Closed
Case Number:	390430
Case Type:	Soil only
Substance:	UNLEAD GASOLINE
Staff Initials:	JLB
Lead Agency:	Local
Program:	LUST
MTBE Code:	N/A

PONY EXPRESS COURIER CORP (Continued) **S105036549**

HIST UST:

Name:	PONY EXPRESS COURIER CORP
Address:	959 MOFFAT BOULEVARD
City,State,Zip:	MANTECA, CA 95336
File Number:	0002FA4E
URL:	http://geotracker.waterboards.ca.gov/ustpdfs/pdf/0002FA4E.pdf
Region:	Not reported
Facility ID:	Not reported
Facility Type:	Not reported
Other Type:	Not reported
Contact Name:	Not reported
Telephone:	Not reported
Owner Name:	Not reported
Owner Address:	Not reported
Owner City,St,Zip:	Not reported
Total Tanks:	Not reported
Tank Num:	Not reported
Container Num:	Not reported
Year Installed:	Not reported
Tank Capacity:	Not reported
Tank Used for:	Not reported
Type of Fuel:	Not reported
Container Construction Thickness:	Not reported
Leak Detection:	Not reported

Click here for Geo Tracker PDF:

CORTESE:

Name:	PONY EXPRESS COURIER
Address:	959 MOFFAT BLVD
City,State,Zip:	MANTECA, CA 95336
Region:	CORTESE
Envirostor Id:	Not reported
Global ID:	T0607700335
Site/Facility Type:	LUST CLEANUP SITE
Cleanup Status:	COMPLETED - CASE CLOSED
Status Date:	Not reported
Site Code:	Not reported
Latitude:	Not reported
Longitude:	Not reported
Owner:	Not reported
Enf Type:	Not reported
Swat R:	Not reported
Flag:	active
Order No:	Not reported
Waste Discharge System No:	Not reported
Effective Date:	Not reported
Region 2:	Not reported
WID Id:	Not reported
Solid Waste Id No:	Not reported
Waste Management Uit Name:	Not reported
File Name:	Active Open

CERS:

Name:	PONY EXPRESS COURIER

PONY EXPRESS COURIER CORP (Continued) **S105036549**

Address: 959 MOFFAT BLVD
City,State,Zip: MANTECA, CA 95336
Site ID: 250612
CERS ID: T0607700335
CERS Description: Leaking Underground Storage Tank Cleanup Site

Affiliation:
Affiliation Type Desc: Regional Board Caseworker
Entity Name: Alan Buehler - CENTRAL VALLEY RWQCB (REGION 5S)
Entity Title: Not reported
Affiliation Address: 11020 SUN CENTER DRIVE #200
Affiliation City: RANCHO CORDOVA
Affiliation State: CA
Affiliation Country: Not reported
Affiliation Zip: Not reported
Affiliation Phone: ,

AF199 **RIPON SHELL** **HIST CORTESE** **S103065652**
NW **341 MAIN** **N/A**
1/4-1/2 **MANTECA, CA 95336**
0.393 mi.
2077 ft. **Site 1 of 2 in cluster AF**

Relative: **Lower**
Actual: **37 ft.**

HIST CORTESE:
edr_fname: RIPON SHELL
edr_fadd1: 341 MAIN
City,State,Zip: MANTECA, CA 95336
Region: CORTESE
Facility County Code: 39
Reg By: LTNKA
Reg Id: 390898

AF200 **MAINZ CLEANERS** **ENVIROSTOR** **S100190245**
NNW **358 N MAIN ST** **N/A**
1/4-1/2 **MANTECA, CA 95336**
0.404 mi.
2133 ft. **Site 2 of 2 in cluster AF**

Relative: **Lower**
Actual: **37 ft.**

ENVIROSTOR:
Name: MAINZ CLEANERS
Address: 358 N MAIN ST
City,State,Zip: MANTECA, CA 95336
Facility ID: 39720021
Status: Refer: Other Agency
Status Date: 11/16/1994
Site Code: Not reported
Site Type: Historical
Site Type Detailed: * Historical
Acres: Not reported
NPL: NO
Regulatory Agencies: NONE SPECIFIED
Lead Agency: NONE SPECIFIED
Program Manager: Not reported
Supervisor: Referred - Not Assigned
Division Branch: Cleanup Sacramento
Assembly: 12

MAINZ CLEANERS (Continued) **S100190245**

Senate: 05
Special Program: Not reported
Restricted Use: NO
Site Mgmt Req: NONE SPECIFIED
Funding: Not reported
Latitude: 37.80237
Longitude: -121.2163
APN: NONE SPECIFIED
Past Use: NONE SPECIFIED
Potential COC: NONE SPECIFIED
Confirmed COC: NONE SPECIFIED
Potential Description: NONE SPECIFIED
Alias Name: 39720021
Alias Type: Envirostor ID Number

Completed Info:
Completed Area Name: PROJECT WIDE
Completed Sub Area Name: Not reported
Completed Document Type: * Discovery
Completed Date: 04/02/1982
Comments: FACILITY IDENTIFIED FROM DMI LIST.

Future Area Name: Not reported
Future Sub Area Name: Not reported
Future Document Type: Not reported
Future Due Date: Not reported
Schedule Area Name: Not reported
Schedule Sub Area Name: Not reported
Schedule Document Type: Not reported
Schedule Due Date: Not reported
Schedule Revised Date: Not reported

---

201 **SPRECKELS DEVELOPMENT CO INC** **SEMS-ARCHIVE** **1015732931**
ESE **18800 S SPRECKLES RD** **RCRA-SQG** **CAT000624635**
1/4-1/2 **MANTECA, CA 95336**
0.413 mi.
2179 ft.

Relative:
Higher

Actual:
42 ft.

SEMS Archive:
Site ID: 0902654
EPA ID: CAT000624635
Name: AMSTAR CORP SPRECKELS SUGAR DIV F-2
Address: YOSEMITE AVE
Address 2: Not reported
City,State,Zip: MANTECA, CA 95336
Cong District: 14
FIPS Code: 06077
FF: N
NPL: Not on the NPL
Non NPL Status: NFRAP-Site does not qualify for the NPL based on existing information

SEMS Archive Detail:
Region: 09
Site ID: 0902654
EPA ID: CAT000624635
Site Name: AMSTAR CORP SPRECKELS SUGAR DIV F-2
NPL: N
FF: N
OU: 00

SPRECKELS DEVELOPMENT CO INC (Continued) **1015732931**

Action Code: VS
Action Name: ARCH SITE
SEQ: 1
Start Date: Not reported
Finish Date: 1987-12-01 05:00:00
Qual: Not reported
Current Action Lead: EPA Perf In-Hse

Region: 09
Site ID: 0902654
EPA ID: CAT000624635
Site Name: AMSTAR CORP SPRECKELS SUGAR DIV F-2
NPL: N
FF: N
OU: 00
Action Code: DS
Action Name: DISCVRY
SEQ: 1
Start Date: 1980-08-01 04:00:00
Finish Date: 1980-08-01 04:00:00
Qual: Not reported
Current Action Lead: EPA Perf

Region: 09
Site ID: 0902654
EPA ID: CAT000624635
Site Name: AMSTAR CORP SPRECKELS SUGAR DIV F-2
NPL: N
FF: N
OU: 00
Action Code: PA
Action Name: PA
SEQ: 1
Start Date: 1986-09-01 04:00:00
Finish Date: 1987-12-01 05:00:00
Qual: N
Current Action Lead: St Perf

RCRA Listings:
Date Form Received by Agency: 19960901
Handler Name: SPRECKELS DEVELOPMENT CO INC
Handler Address: 18800 S SPRECKLES RD
Handler City,State,Zip: MANTECA, CA 95336
EPA ID: CAT000624635
Contact Name: Not reported
Contact Address: Not reported
Contact City,State,Zip: Not reported
Contact Telephone: Not reported
Contact Fax: Not reported
Contact Email: Not reported
Contact Title: Not reported
EPA Region: 09
Land Type: Private
Federal Waste Generator Description: Small Quantity Generator
Non-Notifier: Not reported
Biennial Report Cycle: Not reported

SPRECKELS DEVELOPMENT CO INC (Continued) **1015732931**

Accessibility:		Not reported
Active Site Indicator:		Handler Activities
State District Owner:		CA
State District:		1
Mailing Address:		18800 S SPRECKLES RD
Mailing City,State,Zip:		MANTECA, CA 95336
Owner Name:	Not reported	
Owner Type:		Not reported
Operator Name:	NOT REQUIRED	
Operator Type:		Private
Short-Term Generator Activity:		No
Importer Activity:		No
Mixed Waste Generator:		No
Transporter Activity:		No
Transfer Facility Activity:		No
Recycler Activity with Storage:		No
Small Quantity On-Site Burner Exemption:		No
Smelting Melting and Refining Furnace Exemption:		No
Underground Injection Control:		No
Off-Site Waste Receipt:		No
Universal Waste Indicator:		No
Universal Waste Destination Facility:		No
Federal Universal Waste:		No
Active Site Fed-Reg Treatment Storage and Disposal Facility:		Not reported
Active Site Converter Treatment storage and Disposal Facility:		Not reported
Active Site State-Reg Treatment Storage and Disposal Facility:		Not reported
Active Site State-Reg Handler:		---
Federal Facility Indicator:		Not reported
Hazardous Secondary Material Indicator:		NN
Sub-Part K Indicator:		Not reported
Commercial TSD Indicator:		No
Treatment Storage and Disposal Type:		Not reported
2018 GPRA Permit Baseline:		Not on the Baseline
2018 GPRA Renewals Baseline:		Not on the Baseline
Permit Renewals Workload Universe:		Not reported
Permit Workload Universe:		Not reported
Permit Progress Universe:		Not reported
Post-Closure Workload Universe:		Not reported
Closure Workload Universe:		Not reported
202 GPRA Corrective Action Baseline:		No
Corrective Action Workload Universe:		No
Subject to Corrective Action Universe:		No
Non-TSDFs Where RCRA CA has Been Imposed Universe:		No
TSDFs Potentially Subject to CA Under 3004 (u)/(v) Universe:		No
TSDFs Only Subject to CA under Discretionary Auth Universe:		No
Corrective Action Priority Ranking:		No NCAPS ranking
Environmental Control Indicator:		No
Institutional Control Indicator:		No
Human Exposure Controls Indicator:		N/A
Groundwater Controls Indicator:		N/A
Operating TSDF Universe:		Not reported
Full Enforcement Universe:		Not reported
Significant Non-Complier Universe:		No
Unaddressed Significant Non-Complier Universe:		No
Addressed Significant Non-Complier Universe:		No
Significant Non-Complier With a Compliance Schedule Universe:		No
Financial Assurance Required:	Not reported	

SPRECKELS DEVELOPMENT CO INC (Continued) **1015732931**

Handler Date of Last Change: 20060905
Recognized Trader-Importer: No
Recognized Trader-Exporter: No
Importer of Spent Lead Acid Batteries: No
Exporter of Spent Lead Acid Batteries: No
Recycler Activity Without Storage: Not reported
Manifest Broker: Not reported
Sub-Part P Indicator: No

Handler - Owner Operator:
Owner/Operator Indicator: Operator
Owner/Operator Name: NOT REQUIRED
Legal Status: Private
Date Became Current: Not reported
Date Ended Current: Not reported
Owner/Operator Address: NOT REQUIRED
Owner/Operator City,State,Zip: NOT REQUIRED, ME 99999
Owner/Operator Telephone: 415-555-1212
Owner/Operator Telephone Ext: Not reported
Owner/Operator Fax: Not reported
Owner/Operator Email: Not reported

Owner/Operator Indicator: Owner
Owner/Operator Name: YALE INTERNATIONAL INC
Legal Status: Private
Date Became Current: Not reported
Date Ended Current: Not reported
Owner/Operator Address: 6805 MORRISON BLVD STE 450
Owner/Operator City,State,Zip: CHARLOTTE, NC 28211
Owner/Operator Telephone: 704-367-4220
Owner/Operator Telephone Ext: Not reported
Owner/Operator Fax: Not reported
Owner/Operator Email: Not reported

Owner/Operator Indicator: Operator
Owner/Operator Name: NOT REQUIRED
Legal Status: Private
Date Became Current: Not reported
Date Ended Current: Not reported
Owner/Operator Address: NOT REQUIRED
Owner/Operator City,State,Zip: NOT REQUIRED, ME 99999
Owner/Operator Telephone: 415-555-1212
Owner/Operator Telephone Ext: Not reported
Owner/Operator Fax: Not reported
Owner/Operator Email: Not reported

Historic Generators:
Receive Date: 19960901
Handler Name: SPRECKELS DEVELOPMENT CO INC
Federal Waste Generator Description: Large Quantity Generator
State District Owner: CA
Large Quantity Handler of Universal Waste: No
Recognized Trader Importer: No
Recognized Trader Exporter: No
Spent Lead Acid Battery Importer: No

SPRECKELS DEVELOPMENT CO INC (Continued) **1015732931**

Spent Lead Acid Battery Exporter: No
Current Record: No
Non Storage Recycler Activity: Not reported
Electronic Manifest Broker: Not reported

Receive Date: 19960901
Handler Name: SPRECKELS DEVELOPMENT CO INC
Federal Waste Generator Description: Small Quantity Generator
State District Owner: CA
Large Quantity Handler of Universal Waste: No
Recognized Trader Importer: No
Recognized Trader Exporter: No
Spent Lead Acid Battery Importer: No
Spent Lead Acid Battery Exporter: No
Current Record: Yes
Non Storage Recycler Activity: Not reported
Electronic Manifest Broker: Not reported

Receive Date: 19960502
Handler Name: SPRECKELS DEVELOPMENT CO INC
Federal Waste Generator Description: Small Quantity Generator
State District Owner: CA
Large Quantity Handler of Universal Waste: No
Recognized Trader Importer: No
Recognized Trader Exporter: No
Spent Lead Acid Battery Importer: No
Spent Lead Acid Battery Exporter: No
Current Record: No
Non Storage Recycler Activity: Not reported
Electronic Manifest Broker: Not reported

Receive Date: 19900410
Handler Name: AMSTAR CORP SPRECKELS SUGAR DIV F
Federal Waste Generator Description: Large Quantity Generator
State District Owner: Not reported
Large Quantity Handler of Universal Waste: No
Recognized Trader Importer: No
Recognized Trader Exporter: No
Spent Lead Acid Battery Importer: No
Spent Lead Acid Battery Exporter: No
Current Record: No
Non Storage Recycler Activity: Not reported
Electronic Manifest Broker: Not reported

Receive Date: 19920204
Handler Name: SPRECKELS SUGAR CO., INC.
Federal Waste Generator Description: Large Quantity Generator
State District Owner: Not reported
Large Quantity Handler of Universal Waste: No
Recognized Trader Importer: No
Recognized Trader Exporter: No
Spent Lead Acid Battery Importer: No
Spent Lead Acid Battery Exporter: No
Current Record: No
Non Storage Recycler Activity: Not reported
Electronic Manifest Broker: Not reported

SPRECKELS DEVELOPMENT CO INC (Continued) **1015732931**

List of NAICS Codes and Descriptions:
NAICS Code: 311312
NAICS Description: CANE SUGAR REFINING

NAICS Code: 311313
NAICS Description: BEET SUGAR MANUFACTURING

Facility Has Received Notices of Violation:

Found Violation:	Yes
Agency Which Determined Violation:	State
Violation Short Description:	Generators - General
Date Violation was Determined:	19920306
Actual Return to Compliance Date:	19970306
Return to Compliance Qualifier:	Not Resolved
Violation Responsible Agency:	State
Scheduled Compliance Date:	Not reported
Enforcement Identifier:	Not reported
Date of Enforcement Action:	Not reported
Enforcement Responsible Agency:	Not reported
Enforcement Docket Number:	Not reported
Enforcement Attorney:	Not reported
Corrective Action Component:	Not reported
Appeal Initiated Date:	Not reported
Appeal Resolution Date:	Not reported
Disposition Status Date:	Not reported
Disposition Status:	Not reported
Disposition Status Description:	Not reported
Consent/Final Order Sequence Number:	Not reported
Consent/Final Order Respondent Name:	Not reported
Consent/Final Order Lead Agency:	Not reported
Enforcement Type:	Not reported
Enforcement Responsible Person:	Not reported
Enforcement Responsible Sub-Organization:	Not reported
SEP Sequence Number:	Not reported
SEP Expenditure Amount:	Not reported
SEP Scheduled Completion Date:	Not reported
SEP Actual Date:	Not reported
SEP Defaulted Date:	Not reported
SEP Type:	Not reported
SEP Type Description:	Not reported
Proposed Amount:	Not reported
Final Monetary Amount:	Not reported
Paid Amount:	Not reported
Final Count:	Not reported
Final Amount:	Not reported

Found Violation:	Yes
Agency Which Determined Violation:	State
Violation Short Description:	Generators - General
Date Violation was Determined:	19900627
Actual Return to Compliance Date:	19910402
Return to Compliance Qualifier:	Unverifiable
Violation Responsible Agency:	State
Scheduled Compliance Date:	Not reported
Enforcement Identifier:	Not reported
Date of Enforcement Action:	Not reported

SPRECKELS DEVELOPMENT CO INC (Continued) **1015732931**

Enforcement Responsible Agency: Not reported
Enforcement Docket Number: Not reported
Enforcement Attorney: Not reported
Corrective Action Component: Not reported
Appeal Initiated Date: Not reported
Appeal Resolution Date: Not reported
Disposition Status Date: Not reported
Disposition Status: Not reported
Disposition Status Description: Not reported
Consent/Final Order Sequence Number:Not reported
Consent/Final Order Respondent Name: Not reported
Consent/Final Order Lead Agency: Not reported
Enforcement Type: Not reported
Enforcement Responsible Person: Not reported
Enforcement Responsible Sub-Organization: Not reported
SEP Sequence Number: Not reported
SEP Expenditure Amount: Not reported
SEP Scheduled Completion Date: Not reported
SEP Actual Date: Not reported
SEP Defaulted Date: Not reported
SEP Type: Not reported
SEP Type Description: Not reported
Proposed Amount: Not reported
Final Monetary Amount: Not reported
Paid Amount: Not reported
Final Count: Not reported
Final Amount: Not reported

Found Violation: No
Agency Which Determined Violation: Not reported
Violation Short Description: Not reported
Date Violation was Determined: Not reported
Actual Return to Compliance Date: Not reported
Return to Compliance Qualifier: Not reported
Violation Responsible Agency: Not reported
Scheduled Compliance Date: Not reported
Enforcement Identifier: Not reported
Date of Enforcement Action: Not reported
Enforcement Responsible Agency: Not reported
Enforcement Docket Number: Not reported
Enforcement Attorney: Not reported
Corrective Action Component: Not reported
Appeal Initiated Date: Not reported
Appeal Resolution Date: Not reported
Disposition Status Date: Not reported
Disposition Status: Not reported
Disposition Status Description: Not reported
Consent/Final Order Sequence Number:Not reported
Consent/Final Order Respondent Name: Not reported
Consent/Final Order Lead Agency: Not reported
Enforcement Type: Not reported
Enforcement Responsible Person: Not reported
Enforcement Responsible Sub-Organization: Not reported
SEP Sequence Number: Not reported
SEP Expenditure Amount: Not reported
SEP Scheduled Completion Date: Not reported
SEP Actual Date: Not reported

SPRECKELS DEVELOPMENT CO INC (Continued) **1015732931**

SEP Defaulted Date:	Not reported
SEP Type:	Not reported
SEP Type Description:	Not reported
Proposed Amount:	Not reported
Final Monetary Amount:	Not reported
Paid Amount:	Not reported
Final Count:	Not reported
Final Amount:	Not reported

Evaluation Action Summary:

Evaluation Date:	19920306
Evaluation Responsible Agency:	State Contractor/Grantee
Found Violation:	Yes
Evaluation Type Description:	COMPLIANCE EVALUATION INSPECTION ON-SITE
Evaluation Responsible Person Identifier:	R9STA
Evaluation Responsible Sub-Organization:	Not reported
Actual Return to Compliance Date:	19970306
Scheduled Compliance Date:	Not reported
Date of Request:	Not reported
Date Response Received:	Not reported
Request Agency:	Not reported
Former Citation:	Not reported

Evaluation Date:	19900627
Evaluation Responsible Agency:	State Contractor/Grantee
Found Violation:	Yes
Evaluation Type Description:	COMPLIANCE EVALUATION INSPECTION ON-SITE
Evaluation Responsible Person Identifier:	R9STA
Evaluation Responsible Sub-Organization:	Not reported
Actual Return to Compliance Date:	19910402
Scheduled Compliance Date:	Not reported
Date of Request:	Not reported
Date Response Received:	Not reported
Request Agency:	Not reported
Former Citation:	Not reported

Evaluation Date:	19910402
Evaluation Responsible Agency:	State Contractor/Grantee
Found Violation:	No
Evaluation Type Description:	COMPLIANCE EVALUATION INSPECTION ON-SITE
Evaluation Responsible Person Identifier:	R9STA
Evaluation Responsible Sub-Organization:	Not reported
Actual Return to Compliance Date:	Not reported
Scheduled Compliance Date:	Not reported
Date of Request:	Not reported
Date Response Received:	Not reported
Request Agency:	Not reported
Former Citation:	Not reported

AE202 **MBP-MANTECA** **LUST** **S103587735**
SE **983 MOFFAT BLVD** **Cortese** **N/A**
1/4-1/2 **MANTECA, CA 95336** **CERS**
0.415 mi.
2193 ft. **Site 3 of 4 in cluster AE**

Relative:
Higher

Actual:
42 ft.

LUST REG 5:

Name:	MBP-MANTECA
Address:	983 MOFFAT BLVD
City:	MANTECA
Region:	5
Status:	Case Closed
Case Number:	391021
Case Type:	Drinking Water Aquifer affected
Substance:	GASOLINE
Staff Initials:	JLB
Lead Agency:	Local
Program:	LUST
MTBE Code:	8

CORTESE:

Name:	MBP-MANTECA
Address:	983 MOFFAT BLVD
City,State,Zip:	MANTECA, CA 95336
Region:	CORTESE
Envirostor Id:	Not reported
Global ID:	T0607700841
Site/Facility Type:	LUST CLEANUP SITE
Cleanup Status:	COMPLETED - CASE CLOSED
Status Date:	Not reported
Site Code:	Not reported
Latitude:	Not reported
Longitude:	Not reported
Owner:	Not reported
Enf Type:	Not reported
Swat R:	Not reported
Flag:	active
Order No:	Not reported
Waste Discharge System No:	Not reported
Effective Date:	Not reported
Region 2:	Not reported
WID Id:	Not reported
Solid Waste Id No:	Not reported
Waste Management Uit Name:	Not reported
File Name:	Active Open

CERS:

Name:	MBP-MANTECA
Address:	983 MOFFAT BLVD
City,State,Zip:	MANTECA, CA 95336
Site ID:	245757
CERS ID:	T0607700841
CERS Description:	Leaking Underground Storage Tank Cleanup Site

Affiliation:

Affiliation Type Desc:	Regional Board Caseworker
Entity Name:	Alan Buehler - CENTRAL VALLEY RWQCB (REGION 5S)
Entity Title:	Not reported
Affiliation Address:	11020 SUN CENTER DRIVE #200

MBP-MANTECA (Continued) **S103587735**

Affiliation City: RANCHO CORDOVA
Affiliation State: CA
Affiliation Country: Not reported
Affiliation Zip: Not reported
Affiliation Phone: ,

AE203 **MBP-MANTECA** **LUST** **S103977040**
SE **983 MOFFAT BLVD** **HIST CORTESE** **N/A**
1/4-1/2 **MANTECA, CA 95336**
0.415 mi.
2193 ft. **Site 4 of 4 in cluster AE**

Relative: Higher
Actual: 42 ft.

LUST:
Name: MBP-MANTECA
Address: 983 MOFFAT BLVD
City,State,Zip: MANTECA, CA 95336
Lead Agency: SAN JOAQUIN COUNTY
Case Type: LUST Cleanup Site
Geo Track: http://geotracker.waterboards.ca.gov/profile_report.asp?global_id=T0607700841
Global Id: T0607700841
Latitude: 37.7879865
Longitude: -121.2033911
Status: Completed - Case Closed
Status Date: 04/29/2008
Case Worker: Not reported
RB Case Number: 391021
Local Agency: Not reported
File Location: Local Agency
Local Case Number: 507952
Potential Media Affect: Aquifer used for drinking water supply
Potential Contaminants of Concern: Gasoline
Site History: Not reported

LUST:
Global Id: T0607700841
Contact Type: Regional Board Caseworker
Contact Name: Alan Buehler
Organization Name: CENTRAL VALLEY RWQCB (REGION 5S)
Address: 11020 SUN CENTER DRIVE #200
City: RANCHO CORDOVA
Email: alan.buehler@waterboards.ca.gov
Phone Number: Not reported

LUST:
Global Id: T0607700841
Action Type: Other
Date: 09/10/1998
Action: Leak Discovery

Global Id: T0607700841
Action Type: RESPONSE
Date: 10/17/2003
Action: Monitoring Report - Quarterly

Global Id: T0607700841
Action Type: RESPONSE
Date: 02/05/2002

MBP-MANTECA (Continued) **S103977040**

Action: Monitoring Report - Quarterly

Global Id: T0607700841
Action Type: RESPONSE
Date: 10/09/2000
Action: Monitoring Report - Quarterly

Global Id: T0607700841
Action Type: RESPONSE
Date: 08/09/2004
Action: Correspondence

Global Id: T0607700841
Action Type: Other
Date: 09/10/1998
Action: Leak Reported

Global Id: T0607700841
Action Type: REMEDIATION
Date: 09/16/1998
Action: Excavation

Global Id: T0607700841
Action Type: ENFORCEMENT
Date: 03/01/1998
Action: Clean Up Fund - Letter to RP

Global Id: T0607700841
Action Type: ENFORCEMENT
Date: 12/10/1998
Action: Clean Up Fund - Letter to RP

Global Id: T0607700841
Action Type: ENFORCEMENT
Date: 09/18/1998
Action: * No Action

Global Id: T0607700841
Action Type: ENFORCEMENT
Date: 04/29/2008
Action: Closure/No Further Action Letter

Global Id: T0607700841
Action Type: ENFORCEMENT
Date: 08/17/2007
Action: Staff Letter

Global Id: T0607700841
Action Type: RESPONSE
Date: 03/09/1999
Action: Other Report / Document

Global Id: T0607700841
Action Type: RESPONSE
Date: 11/13/2006
Action: Correspondence

MBP-MANTECA (Continued) **S103977040**

Global Id: T0607700841
Action Type: RESPONSE
Date: 03/13/2003
Action: Correspondence

Global Id: T0607700841
Action Type: RESPONSE
Date: 07/11/2006
Action: Correspondence

Global Id: T0607700841
Action Type: RESPONSE
Date: 04/07/2006
Action: Correspondence

Global Id: T0607700841
Action Type: RESPONSE
Date: 10/07/1999
Action: Correspondence

Global Id: T0607700841
Action Type: RESPONSE
Date: 09/18/1998
Action: Correspondence

Global Id: T0607700841
Action Type: RESPONSE
Date: 09/17/2007
Action: Correspondence

Global Id: T0607700841
Action Type: RESPONSE
Date: 06/11/2002
Action: Monitoring Report - Quarterly

Global Id: T0607700841
Action Type: RESPONSE
Date: 08/24/2001
Action: Monitoring Report - Quarterly

Global Id: T0607700841
Action Type: RESPONSE
Date: 02/14/2003
Action: Monitoring Report - Quarterly

Global Id: T0607700841
Action Type: RESPONSE
Date: 04/11/2000
Action: Correspondence

Global Id: T0607700841
Action Type: RESPONSE
Date: 11/16/1998
Action: Correspondence

Global Id: T0607700841
Action Type: RESPONSE

MBP-MANTECA (Continued) **S103977040**

Date: 09/11/1998
Action: Unauthorized Release Form

Global Id: T0607700841
Action Type: RESPONSE
Date: 07/05/2007
Action: Correspondence

Global Id: T0607700841
Action Type: RESPONSE
Date: 06/08/2007
Action: Correspondence

Global Id: T0607700841
Action Type: RESPONSE
Date: 11/08/2004
Action: Monitoring Report - Quarterly

Global Id: T0607700841
Action Type: RESPONSE
Date: 04/20/2004
Action: Monitoring Report - Quarterly

Global Id: T0607700841
Action Type: RESPONSE
Date: 03/07/2000
Action: Monitoring Report - Quarterly

Global Id: T0607700841
Action Type: RESPONSE
Date: 03/09/2006
Action: Correspondence

Global Id: T0607700841
Action Type: RESPONSE
Date: 03/26/1999
Action: Correspondence

Global Id: T0607700841
Action Type: RESPONSE
Date: 08/11/2004
Action: Monitoring Report - Quarterly

Global Id: T0607700841
Action Type: RESPONSE
Date: 08/24/2007
Action: Correspondence

Global Id: T0607700841
Action Type: RESPONSE
Date: 09/14/1998
Action: Other Report / Document

Global Id: T0607700841
Action Type: RESPONSE
Date: 09/20/2002
Action: Monitoring Report - Quarterly

MBP-MANTECA (Continued) **S103977040**

Global Id: T0607700841
Action Type: RESPONSE
Date: 06/18/2001
Action: Monitoring Report - Quarterly

Global Id: T0607700841
Action Type: RESPONSE
Date: 06/20/2001
Action: Monitoring Report - Quarterly

Global Id: T0607700841
Action Type: RESPONSE
Date: 05/22/2000
Action: Monitoring Report - Quarterly

LUST:
Global Id: T0607700841
Status: Open - Case Begin Date
Status Date: 09/10/1998

Global Id: T0607700841
Status: Open - Site Assessment
Status Date: 09/10/1998

Global Id: T0607700841
Status: Open - Site Assessment
Status Date: 11/29/2006

Global Id: T0607700841
Status: Completed - Case Closed
Status Date: 04/29/2008

HIST CORTESE:
edr_fname: OLMPIAN MISP
edr_fadd1: 983 MOFFAT
City,State,Zip: MANTECA, CA
Region: CORTESE
Facility County Code: 39
Reg By: LTNKA
Reg Id: 391021

204
South
1/4-1/2
0.416 mi.
2195 ft.

Relative:
Higher

Actual:
38 ft.

QUALEX INC
555 INDUSTRIAL PARK DR
MANTECA, CA 95337

RCRA-SQG **1000686264**
ENVIROSTOR **CAD983635038**
FINDS
ECHO
HAZNET
HWTS

RCRA Listings:
Date Form Received by Agency: 19920427
Handler Name: QUALEX INC
Handler Address: 555 INDUSTRIAL PARK DR
Handler City,State,Zip: MANTECA, CA 95336
EPA ID: CAD983635038
Contact Name: ERIC HENDRICKS
Contact Address: 555 INDUSTRIAL PARK DR

QUALEX INC (Continued) **1000686264**

Contact City,State,Zip:		MANTECA, CA 95336
Contact Telephone:		209-239-8631
Contact Fax:		Not reported
Contact Email:		Not reported
Contact Title:		Not reported
EPA Region:		09
Land Type:		Private
Federal Waste Generator Description:		Small Quantity Generator
Non-Notifier:		Not reported
Biennial Report Cycle:		Not reported
Accessibility:		Not reported
Active Site Indicator:		Handler Activities
State District Owner:		Not reported
State District:		Not reported
Mailing Address:		555 INDUSTRIAL PARK DR
Mailing City,State,Zip:		MANTECA, CA 95336
Owner Name:	QUALEX INC	
Owner Type:		Private
Operator Name:	Not reported	
Operator Type:		Not reported
Short-Term Generator Activity:		No
Importer Activity:		No
Mixed Waste Generator:		No
Transporter Activity:		No
Transfer Facility Activity:		No
Recycler Activity with Storage:		No
Small Quantity On-Site Burner Exemption:		No
Smelting Melting and Refining Furnace Exemption:		No
Underground Injection Control:		No
Off-Site Waste Receipt:		No
Universal Waste Indicator:		No
Universal Waste Destination Facility:		No
Federal Universal Waste:		No
Active Site Fed-Reg Treatment Storage and Disposal Facility:		Not reported
Active Site Converter Treatment storage and Disposal Facility:		Not reported
Active Site State-Reg Treatment Storage and Disposal Facility:		Not reported
Active Site State-Reg Handler:		---
Federal Facility Indicator:		Not reported
Hazardous Secondary Material Indicator:		NN
Sub-Part K Indicator:		Not reported
Commercial TSD Indicator:		No
Treatment Storage and Disposal Type:		Not reported
2018 GPRA Permit Baseline:		Not on the Baseline
2018 GPRA Renewals Baseline:		Not on the Baseline
Permit Renewals Workload Universe:		Not reported
Permit Workload Universe:		Not reported
Permit Progress Universe:		Not reported
Post-Closure Workload Universe:		Not reported
Closure Workload Universe:		Not reported
202 GPRA Corrective Action Baseline:		No
Corrective Action Workload Universe:		No
Subject to Corrective Action Universe:		No
Non-TSDFs Where RCRA CA has Been Imposed Universe:		No
TSDFs Potentially Subject to CA Under 3004 (u)/(v) Universe:		No
TSDFs Only Subject to CA under Discretionary Auth Universe:		No
Corrective Action Priority Ranking:		No NCAPS ranking
Environmental Control Indicator:		No

QUALEX INC (Continued) **1000686264**

Institutional Control Indicator:	No
Human Exposure Controls Indicator:	N/A
Groundwater Controls Indicator:	N/A
Operating TSDF Universe:	Not reported
Full Enforcement Universe:	Not reported
Significant Non-Complier Universe:	No
Unaddressed Significant Non-Complier Universe:	No
Addressed Significant Non-Complier Universe:	No
Significant Non-Complier With a Compliance Schedule Universe:	No
Financial Assurance Required: Not reported	
Handler Date of Last Change:	20020627
Recognized Trader-Importer:	No
Recognized Trader-Exporter:	No
Importer of Spent Lead Acid Batteries:	No
Exporter of Spent Lead Acid Batteries:	No
Recycler Activity Without Storage:	Not reported
Manifest Broker:	Not reported
Sub-Part P Indicator:	No

Handler - Owner Operator:

Owner/Operator Indicator:	Owner
Owner/Operator Name: QUALEX INC	
Legal Status:	Private
Date Became Current:	Not reported
Date Ended Current:	Not reported
Owner/Operator Address:	3000 CROASDALE RD
Owner/Operator City,State,Zip:	DURHAM, NC 27705
Owner/Operator Telephone:	919-383-8535
Owner/Operator Telephone Ext:	Not reported
Owner/Operator Fax:	Not reported
Owner/Operator Email:	Not reported

Historic Generators:

Receive Date:	19920427
Handler Name: QUALEX INC	
Federal Waste Generator Description:	Small Quantity Generator
State District Owner:	Not reported
Large Quantity Handler of Universal Waste:	No
Recognized Trader Importer:	No
Recognized Trader Exporter:	No
Spent Lead Acid Battery Importer:	No
Spent Lead Acid Battery Exporter:	No
Current Record:	Yes
Non Storage Recycler Activity:	Not reported
Electronic Manifest Broker:	Not reported

List of NAICS Codes and Descriptions:

NAICS Code:	81292
NAICS Description:	PHOTOFINISHING

Facility Has Received Notices of Violations:

Violations:	No Violations Found

QUALEX INC (Continued) **1000686264**

Evaluation Action Summary:
Evaluations: No Evaluations Found

ENVIROSTOR:
Name: QUALEX, INC. - MANTECA
Address: 555 INDUSTRIAL PARK DRIVE
City,State,Zip: MANTECA, CA 95337
Facility ID: 71003156
Status: Inactive - Needs Evaluation
Status Date: Not reported
Site Code: Not reported
Site Type: Tiered Permit
Site Type Detailed: Tiered Permit
Acres: Not reported
NPL: NO
Regulatory Agencies: NONE SPECIFIED
Lead Agency: NONE SPECIFIED
Program Manager: Not reported
Supervisor: Not reported
Division Branch: Cleanup Sacramento
Assembly: 12
Senate: 05
Special Program: Not reported
Restricted Use: NO
Site Mgmt Req: NONE SPECIFIED
Funding: Not reported
Latitude: 37.78720
Longitude: -121.2110
APN: NONE SPECIFIED
Past Use: NONE SPECIFIED
Potential COC: NONE SPECIFIED
Confirmed COC: NONE SPECIFIED
Potential Description: NONE SPECIFIED
Alias Name: CAD983635038
Alias Type: EPA Identification Number
Alias Name: 110002875513
Alias Type: EPA (FRS #)
Alias Name: 71003156
Alias Type: Envirostor ID Number

Completed Info:
Completed Area Name: Not reported
Completed Sub Area Name: Not reported
Completed Document Type: Not reported
Completed Date: Not reported
Comments: Not reported

Future Area Name: Not reported
Future Sub Area Name: Not reported
Future Document Type: Not reported
Future Due Date: Not reported
Schedule Area Name: Not reported
Schedule Sub Area Name: Not reported
Schedule Document Type: Not reported
Schedule Due Date: Not reported
Schedule Revised Date: Not reported

QUALEX INC (Continued) **1000686264**

FINDS:
Registry ID: 110002875513

Click Here for FRS Facility Detail Report:

Environmental Interest/Information System:
California Hazardous Waste Tracking System - Datamart (HWTS-DATAMART) provides California with information on hazardous waste shipments for generators, transporters, and treatment, storage, and disposal facilities.
RCRAInfo is a national information system that supports the Resource Conservation and Recovery Act (RCRA) program through the tracking of events and activities related to facilities that generate, transport, and treat, store, or dispose of hazardous waste. RCRAInfo allows RCRA program staff to track the notification, permit, compliance, and corrective action activities required under RCRA.

Click this hyperlink while viewing on your computer to access additional FINDS: detail in the EDR Site Report.

ECHO:

Envid:	1000686264
Registry ID:	110002875513
DFR URL:	http://echo.epa.gov/detailed-facility-report?fid=110002875513
Name:	QUALEX INC
Address:	555 INDUSTRIAL PARK DR
City,State,Zip:	MANTECA, CA 95337

HAZNET:

Name:	QUALEX INC
Address:	555 INDUSTRIAL PARK DR
Address 2:	Not reported
City,State,Zip:	MANTECA, CA 953370000
Contact:	MICHAEL STARK
Telephone:	5308860664
Mailing Name:	Not reported
Mailing Address:	120 COLONIAL DR
Year:	2004
Gepaid:	CAD983635038
TSD EPA ID:	NVD980895338
CA Waste Code:	551 - Laboratory waste chemicals
Disposal Method:	D80 - Disposal, Land Fill
Tons:	0.03
Year:	2004
Gepaid:	CAD983635038
TSD EPA ID:	NVD980895338
CA Waste Code:	551 - Laboratory waste chemicals
Disposal Method:	R01 - Recycler
Tons:	0.5168
Year:	2004
Gepaid:	CAD983635038
TSD EPA ID:	WAD991281767
CA Waste Code:	261 - Polychlorinated biphenyls and material containing PCBs
Disposal Method:	T03 - Treatment, Incineration

QUALEX INC (Continued) **1000686264**

Tons: 0.01

Year: 1998
Gepaid: CAD983635038
TSD EPA ID: WAD980976906
CA Waste Code: 171 - Metal sludge (Alkaline solution (pH >= 12.5) with metals)
Disposal Method: R01 - Recycler
Tons: 9.8645

Year: 1998
Gepaid: CAD983635038
TSD EPA ID: WAD980976905
CA Waste Code: 171 - Metal sludge (Alkaline solution (pH >= 12.5) with metals)
Disposal Method: -
Tons: 0.41

Year: 1997
Gepaid: CAD983635038
TSD EPA ID: CAD003963592
CA Waste Code: 171 - Metal sludge (Alkaline solution (pH >= 12.5) with metals)
Disposal Method: -
Tons: 0.521

Year: 1997
Gepaid: CAD983635038
TSD EPA ID: WAD980976906
CA Waste Code: 171 - Metal sludge (Alkaline solution (pH >= 12.5) with metals)
Disposal Method: R01 - Recycler
Tons: 5.2494

Year: 1997
Gepaid: CAD983635038
TSD EPA ID: WAD980976906
CA Waste Code: 171 - Metal sludge (Alkaline solution (pH >= 12.5) with metals)
Disposal Method: -
Tons: 0.5655

Year: 1996
Gepaid: CAD983635038
TSD EPA ID: WAD980976906
CA Waste Code: 171 - Metal sludge (Alkaline solution (pH >= 12.5) with metals)
Disposal Method: R01 - Recycler
Tons: 6.8555

Additional Info:
Year: 2004
Gen EPA ID: CAD983635038

Shipment Date: Not reported
Creation Date: Not reported
Receipt Date: Not reported
Manifest ID: 23415616
Trans EPA ID: CAR000052803
Trans Name: PHILIP TRANSPORTATION & REMEDIATION
Trans 2 EPA ID: UTR000007708
Trans 2 Name: SLT EXPRESS

QUALEX INC (Continued) **1000686264**

TSDF EPA ID:	NVD980895338
Trans Name:	21ST CENTURY EMI
TSDF Alt EPA ID:	NVD980895338
TSDF Alt Name:	Not reported
Waste Code Description:	551 - Laboratory waste chemicals 561 Detergent and soap
RCRA Code:	Not reported
Meth Code:	D80 - Disposal, Land Fill
Quantity Tons:	0.125
Waste Quantity:	250
Quantity Unit:	P
Additional Code 1:	Not reported
Additional Code 2:	Not reported
Additional Code 3:	Not reported
Additional Code 4:	Not reported
Additional Code 5:	Not reported

Shipment Date:	20040614
Creation Date:	1/11/2005 18:31:27
Receipt Date:	20040702
Manifest ID:	23415616
Trans EPA ID:	CAR000052803
Trans Name:	PHILIP TRANSPORTATION & REMEDIATION
Trans 2 EPA ID:	UTR000007708
Trans 2 Name:	SLT EXPRESS
TSDF EPA ID:	NVD980895338
Trans Name:	21ST CENTURY EMI
TSDF Alt EPA ID:	NVD980895338
TSDF Alt Name:	Not reported
Waste Code Description:	551 - Laboratory waste chemicals 561 Detergent and soap
RCRA Code:	D001
Meth Code:	R01 - Recycler
Quantity Tons:	0.12
Waste Quantity:	240
Quantity Unit:	P
Additional Code 1:	Not reported
Additional Code 2:	Not reported
Additional Code 3:	Not reported
Additional Code 4:	Not reported
Additional Code 5:	Not reported

Shipment Date:	20040614
Creation Date:	1/11/2005 18:31:27
Receipt Date:	20040702
Manifest ID:	23415616
Trans EPA ID:	CAR000052803
Trans Name:	PHILIP TRANSPORTATION & REMEDIATION
Trans 2 EPA ID:	UTR000007708
Trans 2 Name:	SLT EXPRESS
TSDF EPA ID:	NVD980895338
Trans Name:	21ST CENTURY EMI
TSDF Alt EPA ID:	NVD980895338
TSDF Alt Name:	Not reported
Waste Code Description:	551 - Laboratory waste chemicals 561 Detergent and soap
RCRA Code:	Not reported
Meth Code:	D80 - Disposal, Land Fill
Quantity Tons:	0.03
Waste Quantity:	60

QUALEX INC (Continued) **1000686264**

Quantity Unit:	P
Additional Code 1:	Not reported
Additional Code 2:	Not reported
Additional Code 3:	Not reported
Additional Code 4:	Not reported
Additional Code 5:	Not reported
Shipment Date:	20040614
Creation Date:	11/1/2004 9:00:46
Receipt Date:	20040621
Manifest ID:	23415617
Trans EPA ID:	CAR000052803
Trans Name:	PHILIPS TRANSPORTATION & REMEDIATION
Trans 2 EPA ID:	UTD981552425
Trans 2 Name:	SLT EXPRESSWAY
TSDF EPA ID:	WAD991281767
Trans Name:	BURLINGTON ENVIRONMENTAL INC KENT
TSDF Alt EPA ID:	Not reported
TSDF Alt Name:	Not reported
Waste Code Description:	261 - Not reported
RCRA Code:	Not reported
Meth Code:	T03 - Treatment, Incineration
Quantity Tons:	0.01
Waste Quantity:	20
Quantity Unit:	P
Additional Code 1:	Not reported
Additional Code 2:	Not reported
Additional Code 3:	Not reported
Additional Code 4:	Not reported
Additional Code 5:	Not reported
Shipment Date:	20040614
Creation Date:	1/11/2005 18:31:27
Receipt Date:	20040702
Manifest ID:	23415616
Trans EPA ID:	CAR000052803
Trans Name:	PHILIP TRANSPORTATION & REMEDIATION
Trans 2 EPA ID:	UTR000007708
Trans 2 Name:	SLT EXPRESS
TSDF EPA ID:	NVD980895338
Trans Name:	21ST CENTURY EMI
TSDF Alt EPA ID:	NVD980895338
TSDF Alt Name:	Not reported
Waste Code Description:	551 - Laboratory waste chemicals 561 Detergent and soap
RCRA Code:	D001
Meth Code:	R01 - Recycler
Quantity Tons:	0.23
Waste Quantity:	460
Quantity Unit:	P
Additional Code 1:	Not reported
Additional Code 2:	Not reported
Additional Code 3:	Not reported
Additional Code 4:	Not reported
Additional Code 5:	Not reported
Shipment Date:	20040614
Creation Date:	1/11/2005 18:31:27

QUALEX INC (Continued) **1000686264**

Receipt Date:	20040702
Manifest ID:	23415616
Trans EPA ID:	CAR000052803
Trans Name:	PHILIP TRANSPORTATION & REMEDIATION
Trans 2 EPA ID:	UTR000007708
Trans 2 Name:	SLT EXPRESS
TSDF EPA ID:	NVD980895338
Trans Name:	21ST CENTURY EMI
TSDF Alt EPA ID:	NVD980895338
TSDF Alt Name:	Not reported
Waste Code Description:	551 - Laboratory waste chemicals 561 Detergent and soap
RCRA Code:	D001
Meth Code:	R01 - Recycler
Quantity Tons:	0.1668
Waste Quantity:	40
Quantity Unit:	G
Additional Code 1:	Not reported
Additional Code 2:	Not reported
Additional Code 3:	Not reported
Additional Code 4:	Not reported
Additional Code 5:	Not reported

Additional Info:

Year:	1998
Gen EPA ID:	CAD983635038
Shipment Date:	19981230
Creation Date:	2/8/1999 0:00:00
Receipt Date:	19990106
Manifest ID:	98157008
Trans EPA ID:	CAD003963592
Trans Name:	Not reported
Trans 2 EPA ID:	MOD095038998
Trans 2 Name:	Not reported
TSDF EPA ID:	WAD980976906
Trans Name:	Not reported
TSDF Alt EPA ID:	Not reported
TSDF Alt Name:	Not reported
Waste Code Description:	171 - Metal sludge (see 121
RCRA Code:	Not reported
Meth Code:	R01 - Recycler
Quantity Tons:	0.276
Waste Quantity:	552
Quantity Unit:	P
Additional Code 1:	Not reported
Additional Code 2:	Not reported
Additional Code 3:	Not reported
Additional Code 4:	Not reported
Additional Code 5:	Not reported
Shipment Date:	19981230
Creation Date:	2/8/1999 0:00:00
Receipt Date:	19990106
Manifest ID:	98157008
Trans EPA ID:	CAD003963592
Trans Name:	Not reported
Trans 2 EPA ID:	MOD095038998

QUALEX INC (Continued) **1000686264**

Trans 2 Name:	Not reported
TSDF EPA ID:	WAD980976906
Trans Name:	Not reported
TSDF Alt EPA ID:	Not reported
TSDF Alt Name:	Not reported
Waste Code Description:	171 - Metal sludge (see 121
RCRA Code:	Not reported
Meth Code:	R01 - Recycler
Quantity Tons:	0.5415
Waste Quantity:	1083
Quantity Unit:	P
Additional Code 1:	Not reported
Additional Code 2:	Not reported
Additional Code 3:	Not reported
Additional Code 4:	Not reported
Additional Code 5:	Not reported

Shipment Date:	19981204
Creation Date:	1/28/1999 0:00:00
Receipt Date:	19981216
Manifest ID:	98157007
Trans EPA ID:	CAD003963592
Trans Name:	Not reported
Trans 2 EPA ID:	MOD095038998
Trans 2 Name:	Not reported
TSDF EPA ID:	WAD980976906
Trans Name:	Not reported
TSDF Alt EPA ID:	WAD980976906
TSDF Alt Name:	Not reported
Waste Code Description:	171 - Metal sludge (see 121
RCRA Code:	Not reported
Meth Code:	R01 - Recycler
Quantity Tons:	0.4485
Waste Quantity:	897
Quantity Unit:	P
Additional Code 1:	Not reported
Additional Code 2:	Not reported
Additional Code 3:	Not reported
Additional Code 4:	Not reported
Additional Code 5:	Not reported

Shipment Date:	19981204
Creation Date:	1/28/1999 0:00:00
Receipt Date:	19981216
Manifest ID:	98157007
Trans EPA ID:	CAD003963592
Trans Name:	Not reported
Trans 2 EPA ID:	MOD095038998
Trans 2 Name:	Not reported
TSDF EPA ID:	WAD980976906
Trans Name:	Not reported
TSDF Alt EPA ID:	WAD980976906
TSDF Alt Name:	Not reported
Waste Code Description:	171 - Metal sludge (see 121
RCRA Code:	Not reported
Meth Code:	R01 - Recycler
Quantity Tons:	0

QUALEX INC (Continued) **1000686264**

Waste Quantity:	439
Quantity Unit:	*
Additional Code 1:	Not reported
Additional Code 2:	Not reported
Additional Code 3:	Not reported
Additional Code 4:	Not reported
Additional Code 5:	Not reported
Shipment Date:	19981030
Creation Date:	1/5/1999 0:00:00
Receipt Date:	19981112
Manifest ID:	98157006
Trans EPA ID:	CAD003963592
Trans Name:	Not reported
Trans 2 EPA ID:	MOD095038998
Trans 2 Name:	Not reported
TSDF EPA ID:	WAD980976906
Trans Name:	Not reported
TSDF Alt EPA ID:	WAD980976906
TSDF Alt Name:	Not reported
Waste Code Description:	171 - Metal sludge (see 121
RCRA Code:	Not reported
Meth Code:	R01 - Recycler
Quantity Tons:	0.2
Waste Quantity:	400
Quantity Unit:	P
Additional Code 1:	Not reported
Additional Code 2:	Not reported
Additional Code 3:	Not reported
Additional Code 4:	Not reported
Additional Code 5:	Not reported
Shipment Date:	19981030
Creation Date:	1/5/1999 0:00:00
Receipt Date:	19981112
Manifest ID:	98157006
Trans EPA ID:	CAD003963592
Trans Name:	Not reported
Trans 2 EPA ID:	MOD095038998
Trans 2 Name:	Not reported
TSDF EPA ID:	WAD980976906
Trans Name:	Not reported
TSDF Alt EPA ID:	WAD980976906
TSDF Alt Name:	Not reported
Waste Code Description:	171 - Metal sludge (see 121
RCRA Code:	Not reported
Meth Code:	R01 - Recycler
Quantity Tons:	0.4485
Waste Quantity:	897
Quantity Unit:	P
Additional Code 1:	Not reported
Additional Code 2:	Not reported
Additional Code 3:	Not reported
Additional Code 4:	Not reported
Additional Code 5:	Not reported
Shipment Date:	19981002

QUALEX INC (Continued) **1000686264**

Creation Date:	11/23/1998 0:00:00
Receipt Date:	19981014
Manifest ID:	98291686
Trans EPA ID:	CAD003963592
Trans Name:	Not reported
Trans 2 EPA ID:	MOD095038998
Trans 2 Name:	Not reported
TSDF EPA ID:	WAD980976906
Trans Name:	Not reported
TSDF Alt EPA ID:	WAD980976906
TSDF Alt Name:	Not reported
Waste Code Description:	171 - Metal sludge (see 121
RCRA Code:	Not reported
Meth Code:	R01 - Recycler
Quantity Tons:	0.7045
Waste Quantity:	1409
Quantity Unit:	P
Additional Code 1:	Not reported
Additional Code 2:	Not reported
Additional Code 3:	Not reported
Additional Code 4:	Not reported
Additional Code 5:	Not reported

Shipment Date:	19981002
Creation Date:	11/23/1998 0:00:00
Receipt Date:	19981014
Manifest ID:	98291686
Trans EPA ID:	CAD003963592
Trans Name:	Not reported
Trans 2 EPA ID:	MOD095038998
Trans 2 Name:	Not reported
TSDF EPA ID:	WAD980976906
Trans Name:	Not reported
TSDF Alt EPA ID:	WAD980976906
TSDF Alt Name:	Not reported
Waste Code Description:	171 - Metal sludge (see 121
RCRA Code:	Not reported
Meth Code:	R01 - Recycler
Quantity Tons:	0.507
Waste Quantity:	1014
Quantity Unit:	P
Additional Code 1:	Not reported
Additional Code 2:	Not reported
Additional Code 3:	Not reported
Additional Code 4:	Not reported
Additional Code 5:	Not reported

Shipment Date:	19980828
Creation Date:	11/2/1998 0:00:00
Receipt Date:	19980904
Manifest ID:	98291682
Trans EPA ID:	CAD003963592
Trans Name:	Not reported
Trans 2 EPA ID:	MOD095038998
Trans 2 Name:	Not reported
TSDF EPA ID:	WAD980976906
Trans Name:	Not reported

QUALEX INC (Continued) **1000686264**

TSDF Alt EPA ID:	WAD980976906
TSDF Alt Name:	Not reported
Waste Code Description:	171 - Metal sludge (see 121
RCRA Code:	Not reported
Meth Code:	R01 - Recycler
Quantity Tons:	0.462
Waste Quantity:	924
Quantity Unit:	P
Additional Code 1:	Not reported
Additional Code 2:	Not reported
Additional Code 3:	Not reported
Additional Code 4:	Not reported
Additional Code 5:	Not reported
Shipment Date:	19980828
Creation Date:	11/2/1998 0:00:00
Receipt Date:	19980904
Manifest ID:	98291682
Trans EPA ID:	CAD003963592
Trans Name:	Not reported
Trans 2 EPA ID:	MOD095038998
Trans 2 Name:	Not reported
TSDF EPA ID:	WAD980976906
Trans Name:	Not reported
TSDF Alt EPA ID:	WAD980976906
TSDF Alt Name:	Not reported
Waste Code Description:	171 - Metal sludge (see 121
RCRA Code:	Not reported
Meth Code:	R01 - Recycler
Quantity Tons:	0.5995
Waste Quantity:	1199
Quantity Unit:	P
Additional Code 1:	Not reported
Additional Code 2:	Not reported
Additional Code 3:	Not reported
Additional Code 4:	Not reported
Additional Code 5:	Not reported

Additional Info:

Year:	1997
Gen EPA ID:	CAD983635038
Shipment Date:	19971201
Creation Date:	3/18/1998 0:00:00
Receipt Date:	19971210
Manifest ID:	96285605
Trans EPA ID:	CAD003963592
Trans Name:	Not reported
Trans 2 EPA ID:	MOD095038998
Trans 2 Name:	Not reported
TSDF EPA ID:	WAD980976906
Trans Name:	Not reported
TSDF Alt EPA ID:	Not reported
TSDF Alt Name:	Not reported
Waste Code Description:	171 - Metal sludge (see 121
RCRA Code:	Not reported
Meth Code:	R01 - Recycler

QUALEX INC (Continued) **1000686264**

Quantity Tons:	0.414
Waste Quantity:	828
Quantity Unit:	P
Additional Code 1:	Not reported
Additional Code 2:	Not reported
Additional Code 3:	Not reported
Additional Code 4:	Not reported
Additional Code 5:	Not reported
Shipment Date:	19971201
Creation Date:	3/18/1998 0:00:00
Receipt Date:	19971210
Manifest ID:	96285605
Trans EPA ID:	CAD003963592
Trans Name:	Not reported
Trans 2 EPA ID:	MOD095038998
Trans 2 Name:	Not reported
TSDF EPA ID:	WAD980976906
Trans Name:	Not reported
TSDF Alt EPA ID:	Not reported
TSDF Alt Name:	Not reported
Waste Code Description:	171 - Metal sludge (see 121
RCRA Code:	Not reported
Meth Code:	R01 - Recycler
Quantity Tons:	0.0725
Waste Quantity:	145
Quantity Unit:	P
Additional Code 1:	Not reported
Additional Code 2:	Not reported
Additional Code 3:	Not reported
Additional Code 4:	Not reported
Additional Code 5:	Not reported
Shipment Date:	19971031
Creation Date:	3/18/1998 0:00:00
Receipt Date:	19971118
Manifest ID:	96285604
Trans EPA ID:	CAD003963592
Trans Name:	Not reported
Trans 2 EPA ID:	MOD095038998
Trans 2 Name:	Not reported
TSDF EPA ID:	WAD980976906
Trans Name:	Not reported
TSDF Alt EPA ID:	Not reported
TSDF Alt Name:	Not reported
Waste Code Description:	171 - Metal sludge (see 121
RCRA Code:	Not reported
Meth Code:	R01 - Recycler
Quantity Tons:	0.48
Waste Quantity:	960
Quantity Unit:	P
Additional Code 1:	Not reported
Additional Code 2:	Not reported
Additional Code 3:	Not reported
Additional Code 4:	Not reported
Additional Code 5:	Not reported

QUALEX INC (Continued) **1000686264**

Shipment Date:	19971031
Creation Date:	3/18/1998 0:00:00
Receipt Date:	19971118
Manifest ID:	96285604
Trans EPA ID:	CAD003963592
Trans Name:	Not reported
Trans 2 EPA ID:	MOD095038998
Trans 2 Name:	Not reported
TSDF EPA ID:	WAD980976906
Trans Name:	Not reported
TSDF Alt EPA ID:	Not reported
TSDF Alt Name:	Not reported
Waste Code Description:	171 - Metal sludge (see 121
RCRA Code:	Not reported
Meth Code:	R01 - Recycler
Quantity Tons:	0.1925
Waste Quantity:	385
Quantity Unit:	P
Additional Code 1:	Not reported
Additional Code 2:	Not reported
Additional Code 3:	Not reported
Additional Code 4:	Not reported
Additional Code 5:	Not reported

Shipment Date:	19971003
Creation Date:	3/18/1998 0:00:00
Receipt Date:	19971020
Manifest ID:	96285603
Trans EPA ID:	CAD003963592
Trans Name:	Not reported
Trans 2 EPA ID:	MOD095038998
Trans 2 Name:	Not reported
TSDF EPA ID:	WAD980976906
Trans Name:	Not reported
TSDF Alt EPA ID:	Not reported
TSDF Alt Name:	Not reported
Waste Code Description:	171 - Metal sludge (see 121
RCRA Code:	Not reported
Meth Code:	R01 - Recycler
Quantity Tons:	0.135
Waste Quantity:	270
Quantity Unit:	P
Additional Code 1:	Not reported
Additional Code 2:	Not reported
Additional Code 3:	Not reported
Additional Code 4:	Not reported
Additional Code 5:	Not reported

Shipment Date:	19971003
Creation Date:	3/18/1998 0:00:00
Receipt Date:	19971020
Manifest ID:	96285603
Trans EPA ID:	CAD003963592
Trans Name:	Not reported
Trans 2 EPA ID:	MOD095038998
Trans 2 Name:	Not reported
TSDF EPA ID:	WAD980976906

QUALEX INC (Continued) **1000686264**

Trans Name:	Not reported
TSDF Alt EPA ID:	Not reported
TSDF Alt Name:	Not reported
Waste Code Description:	171 - Metal sludge (see 121
RCRA Code:	Not reported
Meth Code:	R01 - Recycler
Quantity Tons:	0.6615
Waste Quantity:	1323
Quantity Unit:	P
Additional Code 1:	Not reported
Additional Code 2:	Not reported
Additional Code 3:	Not reported
Additional Code 4:	Not reported
Additional Code 5:	Not reported

Shipment Date:	19970829
Creation Date:	3/18/1998 0:00:00
Receipt Date:	19970904
Manifest ID:	96285607
Trans EPA ID:	CAD003963592
Trans Name:	Not reported
Trans 2 EPA ID:	MOD095038998
Trans 2 Name:	Not reported
TSDF EPA ID:	WAD980976906
Trans Name:	Not reported
TSDF Alt EPA ID:	Not reported
TSDF Alt Name:	Not reported
Waste Code Description:	171 - Metal sludge (see 121
RCRA Code:	Not reported
Meth Code:	R01 - Recycler
Quantity Tons:	0.143
Waste Quantity:	286
Quantity Unit:	P
Additional Code 1:	Not reported
Additional Code 2:	Not reported
Additional Code 3:	Not reported
Additional Code 4:	Not reported
Additional Code 5:	Not reported

Shipment Date:	19970829
Creation Date:	3/18/1998 0:00:00
Receipt Date:	19970904
Manifest ID:	96285607
Trans EPA ID:	CAD003963592
Trans Name:	Not reported
Trans 2 EPA ID:	MOD095038998
Trans 2 Name:	Not reported
TSDF EPA ID:	WAD980976906
Trans Name:	Not reported
TSDF Alt EPA ID:	Not reported
TSDF Alt Name:	Not reported
Waste Code Description:	171 - Metal sludge (see 121
RCRA Code:	Not reported
Meth Code:	R01 - Recycler
Quantity Tons:	0.6055
Waste Quantity:	1211
Quantity Unit:	P

QUALEX INC (Continued) **1000686264**

Additional Code 1:	Not reported
Additional Code 2:	Not reported
Additional Code 3:	Not reported
Additional Code 4:	Not reported
Additional Code 5:	Not reported
Shipment Date:	19970801
Creation Date:	12/4/1997 0:00:00
Receipt Date:	19970814
Manifest ID:	96285608
Trans EPA ID:	CAD003963592
Trans Name:	Not reported
Trans 2 EPA ID:	MOD095038998
Trans 2 Name:	Not reported
TSDF EPA ID:	WAD980976906
Trans Name:	Not reported
TSDF Alt EPA ID:	Not reported
TSDF Alt Name:	Not reported
Waste Code Description:	171 - Metal sludge (see 121
RCRA Code:	Not reported
Meth Code:	R01 - Recycler
Quantity Tons:	0.613
Waste Quantity:	1226
Quantity Unit:	P
Additional Code 1:	Not reported
Additional Code 2:	Not reported
Additional Code 3:	Not reported
Additional Code 4:	Not reported
Additional Code 5:	Not reported
Shipment Date:	19970801
Creation Date:	12/4/1997 0:00:00
Receipt Date:	19970814
Manifest ID:	96285608
Trans EPA ID:	CAD003963592
Trans Name:	Not reported
Trans 2 EPA ID:	MOD095038998
Trans 2 Name:	Not reported
TSDF EPA ID:	WAD980976906
Trans Name:	Not reported
TSDF Alt EPA ID:	Not reported
TSDF Alt Name:	Not reported
Waste Code Description:	171 - Metal sludge (see 121
RCRA Code:	Not reported
Meth Code:	R01 - Recycler
Quantity Tons:	0.25
Waste Quantity:	500
Quantity Unit:	P
Additional Code 1:	Not reported
Additional Code 2:	Not reported
Additional Code 3:	Not reported
Additional Code 4:	Not reported
Additional Code 5:	Not reported

Additional Info:

Year:	1996
Gen EPA ID:	CAD983635038

QUALEX INC (Continued) **1000686264**

Shipment Date:	19961227
Creation Date:	5/20/1997 0:00:00
Receipt Date:	19971013
Manifest ID:	96308163
Trans EPA ID:	CAD003963592
Trans Name:	Not reported
Trans 2 EPA ID:	MOD095038998
Trans 2 Name:	Not reported
TSDF EPA ID:	WAD980976906
Trans Name:	Not reported
TSDF Alt EPA ID:	Not reported
TSDF Alt Name:	Not reported
Waste Code Description:	171 - Metal sludge (see 121
RCRA Code:	Not reported
Meth Code:	R01 - Recycler
Quantity Tons:	0.1135
Waste Quantity:	227
Quantity Unit:	P
Additional Code 1:	Not reported
Additional Code 2:	Not reported
Additional Code 3:	Not reported
Additional Code 4:	Not reported
Additional Code 5:	Not reported

Shipment Date:	19961227
Creation Date:	5/20/1997 0:00:00
Receipt Date:	19971013
Manifest ID:	96308163
Trans EPA ID:	CAD003963592
Trans Name:	Not reported
Trans 2 EPA ID:	MOD095038998
Trans 2 Name:	Not reported
TSDF EPA ID:	WAD980976906
Trans Name:	Not reported
TSDF Alt EPA ID:	Not reported
TSDF Alt Name:	Not reported
Waste Code Description:	171 - Metal sludge (see 121
RCRA Code:	Not reported
Meth Code:	R01 - Recycler
Quantity Tons:	0.504
Waste Quantity:	1008
Quantity Unit:	P
Additional Code 1:	Not reported
Additional Code 2:	Not reported
Additional Code 3:	Not reported
Additional Code 4:	Not reported
Additional Code 5:	Not reported

Shipment Date:	19961121
Creation Date:	5/20/1997 0:00:00
Receipt Date:	19961209
Manifest ID:	96282373
Trans EPA ID:	CAD003963592
Trans Name:	Not reported
Trans 2 EPA ID:	MOD095038990
Trans 2 Name:	Not reported
TSDF EPA ID:	WAD980976906

QUALEX INC (Continued) **1000686264**

Trans Name:	Not reported
TSDF Alt EPA ID:	Not reported
TSDF Alt Name:	Not reported
Waste Code Description:	171 - Metal sludge (see 121
RCRA Code:	Not reported
Meth Code:	R01 - Recycler
Quantity Tons:	0.061
Waste Quantity:	122
Quantity Unit:	P
Additional Code 1:	Not reported
Additional Code 2:	Not reported
Additional Code 3:	Not reported
Additional Code 4:	Not reported
Additional Code 5:	Not reported

Shipment Date:	19961121
Creation Date:	5/20/1997 0:00:00
Receipt Date:	19961209
Manifest ID:	96282373
Trans EPA ID:	CAD003963592
Trans Name:	Not reported
Trans 2 EPA ID:	MOD095038990
Trans 2 Name:	Not reported
TSDF EPA ID:	WAD980976906
Trans Name:	Not reported
TSDF Alt EPA ID:	Not reported
TSDF Alt Name:	Not reported
Waste Code Description:	171 - Metal sludge (see 121
RCRA Code:	Not reported
Meth Code:	R01 - Recycler
Quantity Tons:	0.4435
Waste Quantity:	887
Quantity Unit:	P
Additional Code 1:	Not reported
Additional Code 2:	Not reported
Additional Code 3:	Not reported
Additional Code 4:	Not reported
Additional Code 5:	Not reported

Shipment Date:	19961024
Creation Date:	5/20/1997 0:00:00
Receipt Date:	19961108
Manifest ID:	96282374
Trans EPA ID:	CAD003963592
Trans Name:	Not reported
Trans 2 EPA ID:	MOD095038998
Trans 2 Name:	Not reported
TSDF EPA ID:	WAD980976906
Trans Name:	Not reported
TSDF Alt EPA ID:	Not reported
TSDF Alt Name:	Not reported
Waste Code Description:	171 - Metal sludge (see 121
RCRA Code:	Not reported
Meth Code:	R01 - Recycler
Quantity Tons:	0.1805
Waste Quantity:	361
Quantity Unit:	P

QUALEX INC (Continued) **1000686264**

Additional Code 1:	Not reported
Additional Code 2:	Not reported
Additional Code 3:	Not reported
Additional Code 4:	Not reported
Additional Code 5:	Not reported
Shipment Date:	19961024
Creation Date:	5/20/1997 0:00:00
Receipt Date:	19961108
Manifest ID:	96282374
Trans EPA ID:	CAD003963592
Trans Name:	Not reported
Trans 2 EPA ID:	MOD095038998
Trans 2 Name:	Not reported
TSDF EPA ID:	WAD980976906
Trans Name:	Not reported
TSDF Alt EPA ID:	Not reported
TSDF Alt Name:	Not reported
Waste Code Description:	171 - Metal sludge (see 121
RCRA Code:	Not reported
Meth Code:	R01 - Recycler
Quantity Tons:	0.448
Waste Quantity:	896
Quantity Unit:	P
Additional Code 1:	Not reported
Additional Code 2:	Not reported
Additional Code 3:	Not reported
Additional Code 4:	Not reported
Additional Code 5:	Not reported
Shipment Date:	19960926
Creation Date:	6/26/1997 0:00:00
Receipt Date:	19961017
Manifest ID:	96282375
Trans EPA ID:	CAD003963592
Trans Name:	Not reported
Trans 2 EPA ID:	MOD095038998
Trans 2 Name:	Not reported
TSDF EPA ID:	WAD980976906
Trans Name:	Not reported
TSDF Alt EPA ID:	WAD980976906
TSDF Alt Name:	Not reported
Waste Code Description:	171 - Metal sludge (see 121
RCRA Code:	Not reported
Meth Code:	R01 - Recycler
Quantity Tons:	0.65
Waste Quantity:	1300
Quantity Unit:	P
Additional Code 1:	Not reported
Additional Code 2:	Not reported
Additional Code 3:	Not reported
Additional Code 4:	Not reported
Additional Code 5:	Not reported
Shipment Date:	19960926
Creation Date:	6/26/1997 0:00:00
Receipt Date:	19961017

QUALEX INC (Continued) **1000686264**

Manifest ID:	96282375
Trans EPA ID:	CAD003963592
Trans Name:	Not reported
Trans 2 EPA ID:	MOD095038998
Trans 2 Name:	Not reported
TSDF EPA ID:	WAD980976906
Trans Name:	Not reported
TSDF Alt EPA ID:	WAD980976906
TSDF Alt Name:	Not reported
Waste Code Description:	171 - Metal sludge (see 121
RCRA Code:	Not reported
Meth Code:	R01 - Recycler
Quantity Tons:	0.3
Waste Quantity:	600
Quantity Unit:	P
Additional Code 1:	Not reported
Additional Code 2:	Not reported
Additional Code 3:	Not reported
Additional Code 4:	Not reported
Additional Code 5:	Not reported

Shipment Date:	19960822
Creation Date:	5/30/1997 0:00:00
Receipt Date:	19960828
Manifest ID:	96282376
Trans EPA ID:	CAD003963592
Trans Name:	Not reported
Trans 2 EPA ID:	MOD095038998
Trans 2 Name:	Not reported
TSDF EPA ID:	WAD980976906
Trans Name:	Not reported
TSDF Alt EPA ID:	Not reported
TSDF Alt Name:	Not reported
Waste Code Description:	171 - Metal sludge (see 121
RCRA Code:	Not reported
Meth Code:	R01 - Recycler
Quantity Tons:	0.56
Waste Quantity:	1120
Quantity Unit:	P
Additional Code 1:	Not reported
Additional Code 2:	Not reported
Additional Code 3:	Not reported
Additional Code 4:	Not reported
Additional Code 5:	Not reported

Shipment Date:	19960822
Creation Date:	5/30/1997 0:00:00
Receipt Date:	19960828
Manifest ID:	96282376
Trans EPA ID:	CAD003963592
Trans Name:	Not reported
Trans 2 EPA ID:	MOD095038998
Trans 2 Name:	Not reported
TSDF EPA ID:	WAD980976906
Trans Name:	Not reported
TSDF Alt EPA ID:	Not reported
TSDF Alt Name:	Not reported

QUALEX INC (Continued) **1000686264**

Waste Code Description:	171 - Metal sludge (see 121
RCRA Code:	Not reported
Meth Code:	R01 - Recycler
Quantity Tons:	0.35
Waste Quantity:	700
Quantity Unit:	P
Additional Code 1:	Not reported
Additional Code 2:	Not reported
Additional Code 3:	Not reported
Additional Code 4:	Not reported
Additional Code 5:	Not reported

HWTS:

Name:	QUALEX INC
Address:	555 INDUSTRIAL PARK DR
Address 2:	Not reported
City,State,Zip:	MANTECA, CA 95337
EPA ID:	CAD983635038
Inactive Date:	06/30/2005
Create Date:	04/27/1992
Last Act Date:	Not reported
Mailing Name:	Not reported
Mailing Address:	120 COLONIAL DR
Mailing Address 2:	Not reported
Mailing City,State,Zip:	AUBURN, CA 95603
Owner Name:	QUALEX INC
Owner Address:	3404 N DUKE ST
Owner Address 2:	Not reported
Owner City,State,Zip:	DURHAM, NC 277050000
Contact Name:	MICHAEL STARK
Contact Address:	120 COLONIAL DR
Contact Address 2:	Not reported
City,State,Zip:	AUBURN, CA 95603
Facility Status:	Inactive
Facility Type:	PERMANENT
Category:	FEDERAL
Latitude:	37.785726
Longitude:	-121.209171

NAICS:

EPA ID:	CAD983635038
Create Date:	2002-03-14 16:36:27.000
NAICS Code:	81292
NAICS Description:	Photofinishing
Issued EPA ID Date:	1992-04-27 00:00:00
Inactive Date:	2005-06-30 15:01:00
Facility Name:	QUALEX INC
Facility Address:	555 INDUSTRIAL PARK DR
Facility Address 2:	Not reported
Facility City:	MANTECA
Facility County:	Not reported
Facility State:	CA
Facility Zip:	953370000

AG205 **INDY ELECTRONICS** **RCRA-SQG** **1000439971**
SSW **400 INDUSTRIAL PARK DRIVE** **ENVIROSTOR** **CAT000646182**
1/4-1/2 **MANTECA, CA 95337** **SWEEPS UST**
0.430 mi. **HIST UST**
2272 ft. **Site 1 of 3 in cluster AG** **CA FID UST**
CHMIRS
Relative: **FINDS**
Higher **ECHO**
Actual: **WDS**
38 ft.

RCRA Listings:

Date Form Received by Agency:		20010215
Handler Name:	SILICON TURNKEY SOLUTIONS INC	
Handler Address:		400 INDUSTRIAL PARK DRIVE
Handler City,State,Zip:		MANTECA, CA 95337
EPA ID:		CAT000646182
Contact Name:		WILLIAM PRICE
Contact Address:		400 INDUSTRIAL PARK DRIVE
Contact City,State,Zip:		MANTECA, CA 95337
Contact Telephone:		209-825-8239
Contact Fax:		Not reported
Contact Email:		Not reported
Contact Title:		Not reported
EPA Region:		09
Land Type:		Municipal
Federal Waste Generator Description:		Small Quantity Generator
Non-Notifier:		Not reported
Biennial Report Cycle:		Not reported
Accessibility:		Not reported
Active Site Indicator:		Handler Activities
State District Owner:		Not reported
State District:		Not reported
Mailing Address:		400 INDUSTRIAL PARK DRIVE
Mailing City,State,Zip:		MANTECA, CA 95337
Owner Name:	INDY ACQUISITION CORP	
Owner Type:		Private
Operator Name:	NOT REQUIRED	
Operator Type:		Private
Short-Term Generator Activity:		No
Importer Activity:		No
Mixed Waste Generator:		No
Transporter Activity:		No
Transfer Facility Activity:		No
Recycler Activity with Storage:		No
Small Quantity On-Site Burner Exemption:		No
Smelting Melting and Refining Furnace Exemption:		No
Underground Injection Control:		No
Off-Site Waste Receipt:		No
Universal Waste Indicator:		No
Universal Waste Destination Facility:		No
Federal Universal Waste:		No
Active Site Fed-Reg Treatment Storage and Disposal Facility:		Not reported
Active Site Converter Treatment storage and Disposal Facility:		Not reported
Active Site State-Reg Treatment Storage and Disposal Facility:		Not reported
Active Site State-Reg Handler:		---
Federal Facility Indicator:		Not reported
Hazardous Secondary Material Indicator:		NN
Sub-Part K Indicator:		Not reported
Commercial TSD Indicator:		No

INDY ELECTRONICS (Continued) **1000439971**

Treatment Storage and Disposal Type:	Not reported
2018 GPRA Permit Baseline:	Not on the Baseline
2018 GPRA Renewals Baseline:	Not on the Baseline
Permit Renewals Workload Universe:	Not reported
Permit Workload Universe:	Not reported
Permit Progress Universe:	Not reported
Post-Closure Workload Universe:	Not reported
Closure Workload Universe:	Not reported
202 GPRA Corrective Action Baseline:	No
Corrective Action Workload Universe:	No
Subject to Corrective Action Universe:	No
Non-TSDFs Where RCRA CA has Been Imposed Universe:	No
TSDFs Potentially Subject to CA Under 3004 (u)/(v) Universe:	No
TSDFs Only Subject to CA under Discretionary Auth Universe:	No
Corrective Action Priority Ranking:	No NCAPS ranking
Environmental Control Indicator:	No
Institutional Control Indicator:	No
Human Exposure Controls Indicator:	N/A
Groundwater Controls Indicator:	N/A
Operating TSDF Universe:	Not reported
Full Enforcement Universe:	Not reported
Significant Non-Complier Universe:	No
Unaddressed Significant Non-Complier Universe:	No
Addressed Significant Non-Complier Universe:	No
Significant Non-Complier With a Compliance Schedule Universe:	No
Financial Assurance Required: Not reported	
Handler Date of Last Change:	20021029
Recognized Trader-Importer:	No
Recognized Trader-Exporter:	No
Importer of Spent Lead Acid Batteries:	No
Exporter of Spent Lead Acid Batteries:	No
Recycler Activity Without Storage:	Not reported
Manifest Broker:	Not reported
Sub-Part P Indicator:	No

Hazardous Waste Summary:

Waste Code:	D001
Waste Description:	IGNITABLE WASTE
Waste Code:	D002
Waste Description:	CORROSIVE WASTE
Waste Code:	F006
Waste Description:	WASTEWATER TREATMENT SLUDGES FROM ELECTROPLATING OPERATIONS, EXCEPT FROM THE FOLLOWING PROCESSES: (1) SULFURIC ACID ANODIZING OF ALUMINUM; (2) TIN PLATING ON CARBON STEEL; (3) ZINC PLATING (SEGREGATED BASIS) ON CARBON STEEL; (4) ALUMINUM OR ZINC-ALUMINUM PLATING ON CARBON STEEL; (5) CLEANING/STRIPPING ASSOCIATED WITH TIN, ZINC, AND ALUMINUM PLATING ON CARBON STEEL; AND (6) CHEMICAL ETCHING AND MILLING OF ALUMINUM.

Handler - Owner Operator:

Owner/Operator Indicator:	Operator
Owner/Operator Name: NOT REQUIRED	
Legal Status:	Private

INDY ELECTRONICS (Continued) **1000439971**

Date Became Current: Not reported
Date Ended Current: Not reported
Owner/Operator Address: NOT REQUIRED
Owner/Operator City,State,Zip: NOT REQUIRED, ME 99999
Owner/Operator Telephone: 415-555-1212
Owner/Operator Telephone Ext: Not reported
Owner/Operator Fax: Not reported
Owner/Operator Email: Not reported

Owner/Operator Indicator: Owner
Owner/Operator Name: INDY ACQUISITION CORP
Legal Status: Private
Date Became Current: Not reported
Date Ended Current: Not reported
Owner/Operator Address: P O BOX 2301
Owner/Operator City,State,Zip: MANTECA, CA 95336
Owner/Operator Telephone: 209-825-8201
Owner/Operator Telephone Ext: Not reported
Owner/Operator Fax: Not reported
Owner/Operator Email: Not reported

Owner/Operator Indicator: Owner
Owner/Operator Name: SILICON TURNKEY SOLUTIONS INC
Legal Status: Private
Date Became Current: Not reported
Date Ended Current: Not reported
Owner/Operator Address: 400 INDUSTRIAL PARK DRIVE
Owner/Operator City,State,Zip: MANTECA, CA 95337
Owner/Operator Telephone: 209-239-4444
Owner/Operator Telephone Ext: Not reported
Owner/Operator Fax: Not reported
Owner/Operator Email: Not reported

Historic Generators:
Receive Date: 19930421
Handler Name: SILICON TURNKEY SOLUTIONS INC
Federal Waste Generator Description: Small Quantity Generator
State District Owner: Not reported
Large Quantity Handler of Universal Waste: No
Recognized Trader Importer: No
Recognized Trader Exporter: No
Spent Lead Acid Battery Importer: No
Spent Lead Acid Battery Exporter: No
Current Record: No
Non Storage Recycler Activity: Not reported
Electronic Manifest Broker: Not reported

Receive Date: 20010215
Handler Name: SILICON TURNKEY SOLUTIONS INC
Federal Waste Generator Description: Small Quantity Generator
State District Owner: Not reported
Large Quantity Handler of Universal Waste: No
Recognized Trader Importer: No
Recognized Trader Exporter: No
Spent Lead Acid Battery Importer: No
Spent Lead Acid Battery Exporter: No
Current Record: Yes

INDY ELECTRONICS (Continued) **1000439971**

Non Storage Recycler Activity: Not reported
Electronic Manifest Broker: Not reported

Receive Date: 19920228
Handler Name: INDY ELECTRONICS, INC.
Federal Waste Generator Description: Large Quantity Generator
State District Owner: Not reported
Large Quantity Handler of Universal Waste: No
Recognized Trader Importer: No
Recognized Trader Exporter: No
Spent Lead Acid Battery Importer: No
Spent Lead Acid Battery Exporter: No
Current Record: No
Non Storage Recycler Activity: Not reported
Electronic Manifest Broker: Not reported

Receive Date: 19940318
Handler Name: INDY ELECTRONICS
Federal Waste Generator Description: Large Quantity Generator
State District Owner: Not reported
Large Quantity Handler of Universal Waste: No
Recognized Trader Importer: No
Recognized Trader Exporter: No
Spent Lead Acid Battery Importer: No
Spent Lead Acid Battery Exporter: No
Current Record: No
Non Storage Recycler Activity: Not reported
Electronic Manifest Broker: Not reported

Receive Date: 19960229
Handler Name: INDY ELECTRONICS DBA ALPHATEC
Federal Waste Generator Description: Large Quantity Generator
State District Owner: Not reported
Large Quantity Handler of Universal Waste: No
Recognized Trader Importer: No
Recognized Trader Exporter: No
Spent Lead Acid Battery Importer: No
Spent Lead Acid Battery Exporter: No
Current Record: No
Non Storage Recycler Activity: Not reported
Electronic Manifest Broker: Not reported

Receive Date: 19990304
Handler Name: ISE LABS INC., ASSEMBLY OPERATIONS
Federal Waste Generator Description: Large Quantity Generator
State District Owner: Not reported
Large Quantity Handler of Universal Waste: No
Recognized Trader Importer: No
Recognized Trader Exporter: No
Spent Lead Acid Battery Importer: No
Spent Lead Acid Battery Exporter: No
Current Record: No
Non Storage Recycler Activity: Not reported
Electronic Manifest Broker: Not reported

List of NAICS Codes and Descriptions:
NAICS Code: 334419

INDY ELECTRONICS (Continued) **1000439971**

NAICS Description: OTHER ELECTRONIC COMPONENT MANUFACTURING

Facility Has Received Notices of Violation:

Found Violation:	Yes
Agency Which Determined Violation:	State
Violation Short Description:	TSD - Financial Requirements
Date Violation was Determined:	20001215
Actual Return to Compliance Date:	20010228
Return to Compliance Qualifier:	Documented
Violation Responsible Agency:	State
Scheduled Compliance Date:	Not reported
Enforcement Identifier:	500
Date of Enforcement Action:	20010316
Enforcement Responsible Agency:	State
Enforcement Docket Number:	Not reported
Enforcement Attorney:	Not reported
Corrective Action Component:	No
Appeal Initiated Date:	Not reported
Appeal Resolution Date:	Not reported
Disposition Status Date:	Not reported
Disposition Status:	Not reported
Disposition Status Description:	Not reported
Consent/Final Order Sequence Number:	Not reported
Consent/Final Order Respondent Name:	Not reported
Consent/Final Order Lead Agency:	Not reported
Enforcement Type:	Not reported
Enforcement Responsible Person:	Not reported
Enforcement Responsible Sub-Organization:	Not reported
SEP Sequence Number:	Not reported
SEP Expenditure Amount:	Not reported
SEP Scheduled Completion Date:	Not reported
SEP Actual Date:	Not reported
SEP Defaulted Date:	Not reported
SEP Type:	Not reported
SEP Type Description:	Not reported
Proposed Amount:	Not reported
Final Monetary Amount:	Not reported
Paid Amount:	Not reported
Final Count:	Not reported
Final Amount:	Not reported

Found Violation:	Yes
Agency Which Determined Violation:	State
Violation Short Description:	Generators - Pre-transport
Date Violation was Determined:	20001215
Actual Return to Compliance Date:	20010228
Return to Compliance Qualifier:	Documented
Violation Responsible Agency:	State
Scheduled Compliance Date:	Not reported
Enforcement Identifier:	500
Date of Enforcement Action:	20010316
Enforcement Responsible Agency:	State
Enforcement Docket Number:	Not reported
Enforcement Attorney:	Not reported
Corrective Action Component:	No
Appeal Initiated Date:	Not reported
Appeal Resolution Date:	Not reported

INDY ELECTRONICS (Continued) **1000439971**

Disposition Status Date:	Not reported
Disposition Status:	Not reported
Disposition Status Description:	Not reported
Consent/Final Order Sequence Number:	Not reported
Consent/Final Order Respondent Name:	Not reported
Consent/Final Order Lead Agency:	Not reported
Enforcement Type:	Not reported
Enforcement Responsible Person:	Not reported
Enforcement Responsible Sub-Organization:	Not reported
SEP Sequence Number:	Not reported
SEP Expenditure Amount:	Not reported
SEP Scheduled Completion Date:	Not reported
SEP Actual Date:	Not reported
SEP Defaulted Date:	Not reported
SEP Type:	Not reported
SEP Type Description:	Not reported
Proposed Amount:	Not reported
Final Monetary Amount:	Not reported
Paid Amount:	Not reported
Final Count:	Not reported
Final Amount:	Not reported

Found Violation:	Yes
Agency Which Determined Violation:	State
Violation Short Description:	TSD - Contingency Plan and Emergency Procedures
Date Violation was Determined:	20001215
Actual Return to Compliance Date:	20010228
Return to Compliance Qualifier:	Documented
Violation Responsible Agency:	State
Scheduled Compliance Date:	Not reported
Enforcement Identifier:	500
Date of Enforcement Action:	20010316
Enforcement Responsible Agency:	State
Enforcement Docket Number:	Not reported
Enforcement Attorney:	Not reported
Corrective Action Component:	No
Appeal Initiated Date:	Not reported
Appeal Resolution Date:	Not reported
Disposition Status Date:	Not reported
Disposition Status:	Not reported
Disposition Status Description:	Not reported
Consent/Final Order Sequence Number:	Not reported
Consent/Final Order Respondent Name:	Not reported
Consent/Final Order Lead Agency:	Not reported
Enforcement Type:	Not reported
Enforcement Responsible Person:	Not reported
Enforcement Responsible Sub-Organization:	Not reported
SEP Sequence Number:	Not reported
SEP Expenditure Amount:	Not reported
SEP Scheduled Completion Date:	Not reported
SEP Actual Date:	Not reported
SEP Defaulted Date:	Not reported
SEP Type:	Not reported
SEP Type Description:	Not reported
Proposed Amount:	Not reported
Final Monetary Amount:	Not reported
Paid Amount:	Not reported

INDY ELECTRONICS (Continued) **1000439971**

Final Count:	Not reported
Final Amount:	Not reported
Found Violation:	Yes
Agency Which Determined Violation:	State
Violation Short Description:	TSD - Container Use and Management
Date Violation was Determined:	20001215
Actual Return to Compliance Date:	20010228
Return to Compliance Qualifier:	Documented
Violation Responsible Agency:	State
Scheduled Compliance Date:	Not reported
Enforcement Identifier:	200
Date of Enforcement Action:	20001215
Enforcement Responsible Agency:	State
Enforcement Docket Number:	Not reported
Enforcement Attorney:	Not reported
Corrective Action Component:	No
Appeal Initiated Date:	Not reported
Appeal Resolution Date:	Not reported
Disposition Status Date:	Not reported
Disposition Status:	Not reported
Disposition Status Description:	Not reported
Consent/Final Order Sequence Number:	Not reported
Consent/Final Order Respondent Name:	Not reported
Consent/Final Order Lead Agency:	Not reported
Enforcement Type:	WRITTEN INFORMAL
Enforcement Responsible Person:	Not reported
Enforcement Responsible Sub-Organization:	Not reported
SEP Sequence Number:	Not reported
SEP Expenditure Amount:	Not reported
SEP Scheduled Completion Date:	Not reported
SEP Actual Date:	Not reported
SEP Defaulted Date:	Not reported
SEP Type:	Not reported
SEP Type Description:	Not reported
Proposed Amount:	Not reported
Final Monetary Amount:	Not reported
Paid Amount:	Not reported
Final Count:	Not reported
Final Amount:	Not reported
Found Violation:	Yes
Agency Which Determined Violation:	State
Violation Short Description:	TSD - Container Use and Management
Date Violation was Determined:	20001215
Actual Return to Compliance Date:	20010228
Return to Compliance Qualifier:	Documented
Violation Responsible Agency:	State
Scheduled Compliance Date:	Not reported
Enforcement Identifier:	500
Date of Enforcement Action:	20010316
Enforcement Responsible Agency:	State
Enforcement Docket Number:	Not reported
Enforcement Attorney:	Not reported
Corrective Action Component:	No
Appeal Initiated Date:	Not reported
Appeal Resolution Date:	Not reported

INDY ELECTRONICS (Continued) **1000439971**

Disposition Status Date:	Not reported
Disposition Status:	Not reported
Disposition Status Description:	Not reported
Consent/Final Order Sequence Number:	Not reported
Consent/Final Order Respondent Name:	Not reported
Consent/Final Order Lead Agency:	Not reported
Enforcement Type:	Not reported
Enforcement Responsible Person:	Not reported
Enforcement Responsible Sub-Organization:	Not reported
SEP Sequence Number:	Not reported
SEP Expenditure Amount:	Not reported
SEP Scheduled Completion Date:	Not reported
SEP Actual Date:	Not reported
SEP Defaulted Date:	Not reported
SEP Type:	Not reported
SEP Type Description:	Not reported
Proposed Amount:	Not reported
Final Monetary Amount:	Not reported
Paid Amount:	Not reported
Final Count:	Not reported
Final Amount:	Not reported

Found Violation:	Yes
Agency Which Determined Violation:	State
Violation Short Description:	Generators - Pre-transport
Date Violation was Determined:	20001215
Actual Return to Compliance Date:	20010228
Return to Compliance Qualifier:	Documented
Violation Responsible Agency:	State
Scheduled Compliance Date:	Not reported
Enforcement Identifier:	200
Date of Enforcement Action:	20001215
Enforcement Responsible Agency:	State
Enforcement Docket Number:	Not reported
Enforcement Attorney:	Not reported
Corrective Action Component:	No
Appeal Initiated Date:	Not reported
Appeal Resolution Date:	Not reported
Disposition Status Date:	Not reported
Disposition Status:	Not reported
Disposition Status Description:	Not reported
Consent/Final Order Sequence Number:	Not reported
Consent/Final Order Respondent Name:	Not reported
Consent/Final Order Lead Agency:	Not reported
Enforcement Type:	WRITTEN INFORMAL
Enforcement Responsible Person:	Not reported
Enforcement Responsible Sub-Organization:	Not reported
SEP Sequence Number:	Not reported
SEP Expenditure Amount:	Not reported
SEP Scheduled Completion Date:	Not reported
SEP Actual Date:	Not reported
SEP Defaulted Date:	Not reported
SEP Type:	Not reported
SEP Type Description:	Not reported
Proposed Amount:	Not reported
Final Monetary Amount:	Not reported
Paid Amount:	Not reported

INDY ELECTRONICS (Continued) **1000439971**

Final Count:	Not reported
Final Amount:	Not reported
Found Violation:	Yes
Agency Which Determined Violation:	EPA
Violation Short Description:	Generators - General
Date Violation was Determined:	19870311
Actual Return to Compliance Date:	20001215
Return to Compliance Qualifier:	Unverifiable
Violation Responsible Agency:	EPA
Scheduled Compliance Date:	Not reported
Enforcement Identifier:	Not reported
Date of Enforcement Action:	Not reported
Enforcement Responsible Agency:	Not reported
Enforcement Docket Number:	Not reported
Enforcement Attorney:	Not reported
Corrective Action Component:	Not reported
Appeal Initiated Date:	Not reported
Appeal Resolution Date:	Not reported
Disposition Status Date:	Not reported
Disposition Status:	Not reported
Disposition Status Description:	Not reported
Consent/Final Order Sequence Number:	Not reported
Consent/Final Order Respondent Name:	Not reported
Consent/Final Order Lead Agency:	Not reported
Enforcement Type:	Not reported
Enforcement Responsible Person:	Not reported
Enforcement Responsible Sub-Organization:	Not reported
SEP Sequence Number:	Not reported
SEP Expenditure Amount:	Not reported
SEP Scheduled Completion Date:	Not reported
SEP Actual Date:	Not reported
SEP Defaulted Date:	Not reported
SEP Type:	Not reported
SEP Type Description:	Not reported
Proposed Amount:	Not reported
Final Monetary Amount:	Not reported
Paid Amount:	Not reported
Final Count:	Not reported
Final Amount:	Not reported
Found Violation:	Yes
Agency Which Determined Violation:	State
Violation Short Description:	TSD - Contingency Plan and Emergency Procedures
Date Violation was Determined:	20001215
Actual Return to Compliance Date:	20010228
Return to Compliance Qualifier:	Documented
Violation Responsible Agency:	State
Scheduled Compliance Date:	Not reported
Enforcement Identifier:	200
Date of Enforcement Action:	20001215
Enforcement Responsible Agency:	State
Enforcement Docket Number:	Not reported
Enforcement Attorney:	Not reported
Corrective Action Component:	No
Appeal Initiated Date:	Not reported
Appeal Resolution Date:	Not reported

INDY ELECTRONICS (Continued) **1000439971**

Disposition Status Date: Not reported
Disposition Status: Not reported
Disposition Status Description: Not reported
Consent/Final Order Sequence Number: Not reported
Consent/Final Order Respondent Name: Not reported
Consent/Final Order Lead Agency: Not reported
Enforcement Type: WRITTEN INFORMAL
Enforcement Responsible Person: Not reported
Enforcement Responsible Sub-Organization: Not reported
SEP Sequence Number: Not reported
SEP Expenditure Amount: Not reported
SEP Scheduled Completion Date: Not reported
SEP Actual Date: Not reported
SEP Defaulted Date: Not reported
SEP Type: Not reported
SEP Type Description: Not reported
Proposed Amount: Not reported
Final Monetary Amount: Not reported
Paid Amount: Not reported
Final Count: Not reported
Final Amount: Not reported

Found Violation: Yes
Agency Which Determined Violation: State
Violation Short Description: TSD - Financial Requirements
Date Violation was Determined: 20001215
Actual Return to Compliance Date: 20010228
Return to Compliance Qualifier: Documented
Violation Responsible Agency: State
Scheduled Compliance Date: Not reported
Enforcement Identifier: 200
Date of Enforcement Action: 20001215
Enforcement Responsible Agency: State
Enforcement Docket Number: Not reported
Enforcement Attorney: Not reported
Corrective Action Component: No
Appeal Initiated Date: Not reported
Appeal Resolution Date: Not reported
Disposition Status Date: Not reported
Disposition Status: Not reported
Disposition Status Description: Not reported
Consent/Final Order Sequence Number: Not reported
Consent/Final Order Respondent Name: Not reported
Consent/Final Order Lead Agency: Not reported
Enforcement Type: WRITTEN INFORMAL
Enforcement Responsible Person: Not reported
Enforcement Responsible Sub-Organization: Not reported
SEP Sequence Number: Not reported
SEP Expenditure Amount: Not reported
SEP Scheduled Completion Date: Not reported
SEP Actual Date: Not reported
SEP Defaulted Date: Not reported
SEP Type: Not reported
SEP Type Description: Not reported
Proposed Amount: Not reported
Final Monetary Amount: Not reported
Paid Amount: Not reported

INDY ELECTRONICS (Continued) **1000439971**

Final Count: Not reported
Final Amount: Not reported

Evaluation Action Summary:
Evaluation Date: 20001215
Evaluation Responsible Agency: State
Found Violation: Yes
Evaluation Type Description: COMPLIANCE EVALUATION INSPECTION ON-SITE
Evaluation Responsible Person Identifier: Not reported
Evaluation Responsible Sub-Organization: Not reported
Actual Return to Compliance Date: 20010228
Scheduled Compliance Date: Not reported
Date of Request: Not reported
Date Response Received: Not reported
Request Agency: Not reported
Former Citation: Not reported

Evaluation Date: 20001215
Evaluation Responsible Agency: State
Found Violation: Yes
Evaluation Type Description: COMPLIANCE EVALUATION INSPECTION ON-SITE
Evaluation Responsible Person Identifier: Not reported
Evaluation Responsible Sub-Organization: Not reported
Actual Return to Compliance Date: 20010228
Scheduled Compliance Date: Not reported
Date of Request: Not reported
Date Response Received: Not reported
Request Agency: Not reported
Former Citation: Not reported

Evaluation Date: 20001215
Evaluation Responsible Agency: State
Found Violation: Yes
Evaluation Type Description: COMPLIANCE EVALUATION INSPECTION ON-SITE
Evaluation Responsible Person Identifier: Not reported
Evaluation Responsible Sub-Organization: Not reported
Actual Return to Compliance Date: 20010228
Scheduled Compliance Date: Not reported
Date of Request: Not reported
Date Response Received: Not reported
Request Agency: Not reported
Former Citation: Not reported

Evaluation Date: 20001215
Evaluation Responsible Agency: State
Found Violation: Yes
Evaluation Type Description: COMPLIANCE EVALUATION INSPECTION ON-SITE
Evaluation Responsible Person Identifier: Not reported
Evaluation Responsible Sub-Organization: Not reported
Actual Return to Compliance Date: 20010228
Scheduled Compliance Date: Not reported
Date of Request: Not reported
Date Response Received: Not reported
Request Agency: Not reported
Former Citation: Not reported

Evaluation Date: 20001215

INDY ELECTRONICS (Continued) **1000439971**

Evaluation Responsible Agency:	State
Found Violation:	Yes
Evaluation Type Description:	COMPLIANCE EVALUATION INSPECTION ON-SITE
Evaluation Responsible Person Identifier:	Not reported
Evaluation Responsible Sub-Organization:	Not reported
Actual Return to Compliance Date:	20010228
Scheduled Compliance Date:	Not reported
Date of Request:	Not reported
Date Response Received:	Not reported
Request Agency:	Not reported
Former Citation:	Not reported

Evaluation Date:	20001215
Evaluation Responsible Agency:	State
Found Violation:	Yes
Evaluation Type Description:	COMPLIANCE EVALUATION INSPECTION ON-SITE
Evaluation Responsible Person Identifier:	Not reported
Evaluation Responsible Sub-Organization:	Not reported
Actual Return to Compliance Date:	20010228
Scheduled Compliance Date:	Not reported
Date of Request:	Not reported
Date Response Received:	Not reported
Request Agency:	Not reported
Former Citation:	Not reported

Evaluation Date:	19870311
Evaluation Responsible Agency:	EPA
Found Violation:	Yes
Evaluation Type Description:	NON-FINANCIAL RECORD REVIEW
Evaluation Responsible Person Identifier:	R9EPA
Evaluation Responsible Sub-Organization:	Not reported
Actual Return to Compliance Date:	20001215
Scheduled Compliance Date:	Not reported
Date of Request:	Not reported
Date Response Received:	Not reported
Request Agency:	Not reported
Former Citation:	Not reported

Evaluation Date:	20001215
Evaluation Responsible Agency:	State
Found Violation:	Yes
Evaluation Type Description:	COMPLIANCE EVALUATION INSPECTION ON-SITE
Evaluation Responsible Person Identifier:	Not reported
Evaluation Responsible Sub-Organization:	Not reported
Actual Return to Compliance Date:	20010228
Scheduled Compliance Date:	Not reported
Date of Request:	Not reported
Date Response Received:	Not reported
Request Agency:	Not reported
Former Citation:	Not reported

Evaluation Date:	20001215
Evaluation Responsible Agency:	State
Found Violation:	Yes
Evaluation Type Description:	COMPLIANCE EVALUATION INSPECTION ON-SITE
Evaluation Responsible Person Identifier:	Not reported
Evaluation Responsible Sub-Organization:	Not reported

INDY ELECTRONICS (Continued) **1000439971**

Actual Return to Compliance Date:	20010228
Scheduled Compliance Date:	Not reported
Date of Request:	Not reported
Date Response Received:	Not reported
Request Agency:	Not reported
Former Citation:	Not reported

ENVIROSTOR:

Name:	ISE LABS, INC., ASSEMBLY OPERATIONS
Address:	400 INDUSTRIAL PARK DRIVE
City,State,Zip:	MANTECA, CA 95337
Facility ID:	71003510
Status:	Inactive - Needs Evaluation
Status Date:	Not reported
Site Code:	Not reported
Site Type:	Tiered Permit
Site Type Detailed:	Tiered Permit
Acres:	Not reported
NPL:	NO
Regulatory Agencies:	NONE SPECIFIED
Lead Agency:	NONE SPECIFIED
Program Manager:	Not reported
Supervisor:	Not reported
Division Branch:	Cleanup Sacramento
Assembly:	12
Senate:	05
Special Program:	Not reported
Restricted Use:	NO
Site Mgmt Req:	NONE SPECIFIED
Funding:	Not reported
Latitude:	37.78644
Longitude:	-121.2122
APN:	NONE SPECIFIED
Past Use:	NONE SPECIFIED
Potential COC:	NONE SPECIFIED
Confirmed COC:	NONE SPECIFIED
Potential Description:	NONE SPECIFIED
Alias Name:	CAT000646182
Alias Type:	EPA Identification Number
Alias Name:	110000844953
Alias Type:	EPA (FRS #)
Alias Name:	71003510
Alias Type:	Envirostor ID Number

Completed Info:

Completed Area Name:	Not reported
Completed Sub Area Name:	Not reported
Completed Document Type:	Not reported
Completed Date:	Not reported
Comments:	Not reported
Future Area Name:	Not reported
Future Sub Area Name:	Not reported
Future Document Type:	Not reported
Future Due Date:	Not reported
Schedule Area Name:	Not reported

INDY ELECTRONICS (Continued) **1000439971**

Schedule Sub Area Name: Not reported
Schedule Document Type: Not reported
Schedule Due Date: Not reported
Schedule Revised Date: Not reported

SWEEPS UST:
Name: INDY ELECTRONICS
Address: 400 INDUSTRIAL PARK DR
City: MANTECA
Status: Not reported
Comp Number: 1795
Number: Not reported
Board Of Equalization: Not reported
Referral Date: Not reported
Action Date: Not reported
Created Date: Not reported
Owner Tank Id: Not reported
SWRCB Tank Id: 39-000-001795-000001
Tank Status: Not reported
Capacity: 14960
Active Date: Not reported
Tank Use: EMPTY
STG: PRODUCT
Content: Not reported
Number Of Tanks: 2

Name: INDY ELECTRONICS
Address: 400 INDUSTRIAL PARK DR
City: MANTECA
Status: Not reported
Comp Number: 1795
Number: Not reported
Board Of Equalization: Not reported
Referral Date: Not reported
Action Date: Not reported
Created Date: Not reported
Owner Tank Id: Not reported
SWRCB Tank Id: 39-000-001795-000002
Tank Status: Not reported
Capacity: 3600
Active Date: Not reported
Tank Use: CHEMICAL
STG: WASTE
Content: NITRIC ACID
Number Of Tanks: Not reported

HIST UST:
Name: INDY ELECTRONICS
Address: 400 INDUSTRIAL PARK DRIVE
City,State,Zip: MANTECA, CA 95336
File Number: 0002FD46
URL: http://geotracker.waterboards.ca.gov/ustpdfs/pdf/0002FD46.pdf
Region: STATE
Facility ID: 00000008466
Facility Type: Other
Other Type: ELECTRONICS

INDY ELECTRONICS (Continued) **1000439971**

Contact Name:	Not reported
Telephone:	2092394444
Owner Name:	INDY ELECTRONICS
Owner Address:	400 INDUSTRIAL PARK DRIVE
Owner City,St,Zip:	MANTECA, CA 95336
Total Tanks:	0006
Tank Num:	001
Container Num:	3
Year Installed:	1984
Tank Capacity:	00000100
Tank Used for:	WASTE
Type of Fuel:	Not reported
Container Construction Thickness:	4
Leak Detection:	None
Tank Num:	002
Container Num:	2
Year Installed:	1980
Tank Capacity:	00014960
Tank Used for:	PRODUCT
Type of Fuel:	DIESEL
Container Construction Thickness:	5/16
Leak Detection:	Visual
Tank Num:	003
Container Num:	1
Year Installed:	1980
Tank Capacity:	00003600
Tank Used for:	WASTE
Type of Fuel:	Not reported
Container Construction Thickness:	4"
Leak Detection:	Visual
Tank Num:	004
Container Num:	6
Year Installed:	1980
Tank Capacity:	00000220
Tank Used for:	Not reported
Type of Fuel:	Not reported
Container Construction Thickness:	4
Leak Detection:	Visual
Tank Num:	005
Container Num:	5
Year Installed:	1980
Tank Capacity:	00000300
Tank Used for:	Not reported
Type of Fuel:	Not reported
Container Construction Thickness:	4
Leak Detection:	Visual
Tank Num:	006
Container Num:	4
Year Installed:	1984
Tank Capacity:	00000100
Tank Used for:	WASTE

INDY ELECTRONICS (Continued) **1000439971**

Type of Fuel: Not reported
Container Construction Thickness: 4
Leak Detection: None

Click here for Geo Tracker PDF:

CA FID UST:
Facility ID: 39000010
Regulated By: UTNKI
Regulated ID: Not reported
Cortese Code: Not reported
SIC Code: Not reported
Facility Phone: 2092394444
Mail To: Not reported
Mailing Address: 400 INDUSTRIAL PARK DR
Mailing Address 2: Not reported
Mailing City,St,Zip: MANTECA 95336
Contact: Not reported
Contact Phone: Not reported
DUNs Number: Not reported
NPDES Number: Not reported
EPA ID: Not reported
Comments: Not reported
Status: Inactive

CHMIRS:
Name: Not reported
Address: 400 INDUSTRIAL PARK DRIVE
City,State,Zip: MANTECA, CA 95336
OES Incident Number: 012784
OES notification: Not reported
OES Date: Not reported
OES Time: Not reported
Date Completed: 05-SEP-90
Property Use: 700
Agency Id Number: 39050
Agency Incident Number: 33-1708
Time Notified: 946
Time Completed: 1008
Surrounding Area: 700
Estimated Temperature: 78
Property Management: P
More Than Two Substances Involved?: N
Resp Agncy Personel # Of Decontaminated: 0
Responding Agency Personel # Of Injuries: 0
Responding Agency Personel # Of Fatalities: 0
Others Number Of Decontaminated: 0
Others Number Of Injuries: 0
Others Number Of Fatalities: 0
Vehicle Make/year: Not reported
Vehicle License Number: Not reported
Vehicle State: Not reported
Vehicle Id Number: Not reported
CA DOT PUC/ICC Number: Not reported
Company Name: Not reported
Reporting Officer Name/ID: CHARLES R. MAY

INDY ELECTRONICS (Continued) **1000439971**

Report Date:	05-SEP-90
Facility Telephone:	209 239-8435
Waterway Involved:	Not reported
Waterway:	Not reported
Spill Site:	Not reported
Cleanup By:	Not reported
Containment:	Not reported
What Happened:	Not reported
Type:	Not reported
Measure:	Not reported
Other:	Not reported
Date/Time:	Not reported
Year:	88-92
Agency:	Not reported
Incident Date:	05-SEP-90
Admin Agency:	Not reported
Amount:	Not reported
Contained:	Not reported
Site Type:	Not reported
E Date:	05-SEP-91
Substance:	Not reported
Unknown:	Not reported
Substance #2:	Not reported
Substance #3:	Not reported
Evacuations:	Not reported
Number of Injuries:	Not reported
Number of Fatalities:	Not reported
#1 Pipeline:	Not reported
#2 Pipeline:	Not reported
#3 Pipeline:	Not reported
#1 Vessel >= 300 Tons:	Not reported
#2 Vessel >= 300 Tons:	Not reported
#3 Vessel >= 300 Tons:	Not reported
Evacs:	Not reported
Injuries:	Not reported
Fatals:	Not reported
Comments:	Y
Description:	Not reported
Name:	Not reported
Address:	400 INDUSTRIAL PARK DRIVE
City,State,Zip:	MANTECA, CA 95336
OES Incident Number:	909038
OES notification:	Not reported
OES Date:	Not reported
OES Time:	Not reported
Date Completed:	**27-NOV-89**
Property Use:	600
Agency Id Number:	39807
Agency Incident Number:	UNK
Time Notified:	610
Time Completed:	1900
Surrounding Area:	600
Estimated Temperature:	54
Property Management:	P
More Than Two Substances Involved?:	N
Resp Agncy Personel # Of Decontaminated:	0

INDY ELECTRONICS (Continued) **1000439971**

Responding Agency Personel # Of Injuries:	0
Responding Agency Personel # Of Fatalities:	0
Others Number Of Decontaminated:	0
Others Number Of Injuries:	0
Others Number Of Fatalities:	0
Vehicle Make/year:	Not reported
Vehicle License Number:	Not reported
Vehicle State:	Not reported
Vehicle Id Number:	Not reported
CA DOT PUC/ICC Number:	Not reported
Company Name:	Not reported
Reporting Officer Name/ID:	DAVID CARAVEO
Report Date:	27-NOV-89
Facility Telephone:	209 944-2116
Waterway Involved:	Not reported
Waterway:	Not reported
Spill Site:	Not reported
Cleanup By:	Not reported
Containment:	Not reported
What Happened:	Not reported
Type:	Not reported
Measure:	Not reported
Other:	Not reported
Date/Time:	Not reported
Year:	88-92
Agency:	Not reported
Incident Date:	27-NOV-89
Admin Agency:	Not reported
Amount:	Not reported
Contained:	Not reported
Site Type:	Not reported
E Date:	06-JUL-90
Substance:	Not reported
Unknown:	Not reported
Substance #2:	Not reported
Substance #3:	Not reported
Evacuations:	Not reported
Number of Injuries:	Not reported
Number of Fatalities:	Not reported
#1 Pipeline:	Not reported
#2 Pipeline:	Not reported
#3 Pipeline:	Not reported
#1 Vessel >= 300 Tons:	Not reported
#2 Vessel >= 300 Tons:	Not reported
#3 Vessel >= 300 Tons:	Not reported
Evacs:	Not reported
Injuries:	Not reported
Fatals:	Not reported
Comments:	Not reported
Description:	Not reported

FINDS:
Registry ID: 110000844953

Click Here for FRS Facility Detail Report:

Environmental Interest/Information System:

INDY ELECTRONICS (Continued) **1000439971**

US EPA TRIS (Toxics Release Inventory System) contains information from facilities on the amounts of over 300 listed toxic chemicals that these facilities release directly to air, water, land, or that are transported off-site.
California Hazardous Waste Tracking System - Datamart (HWTS-DATAMART) provides California with information on hazardous waste shipments for generators, transporters, and treatment, storage, and disposal facilities.
RCRAInfo is a national information system that supports the Resource Conservation and Recovery Act (RCRA) program through the tracking of events and activities related to facilities that generate, transport, and treat, store, or dispose of hazardous waste. RCRAInfo allows RCRA program staff to track the notification, permit, compliance, and corrective action activities required under RCRA.

Click this hyperlink while viewing on your computer to access additional FINDS: detail in the EDR Site Report.

ECHO:

Envid:	1000439971
Registry ID:	110000844953
DFR URL:	http://echo.epa.gov/detailed-facility-report?fid=110000844953
Name:	INDY ELECTRONICS
Address:	400 INDUSTRIAL PARK DRIVE
City,State,Zip:	MANTECA, CA 95337

WDS:

Name:	SILICON TURNKEY SOLUTIONS
Address:	400 Industrial Park Dr
City:	MANTECA
Facility ID:	5S 39I016461
Facility Type:	Industrial - Facility that treats and/or disposes of liquid or semisolid wastes from any servicing, producing, manufacturing or processing operation of whatever nature, including mining, gravel washing, geothermal operations, air conditioning, ship building and repairing, oil production, storage and disposal operations, water pumping.
Facility Status:	Active - Any facility with a continuous or seasonal discharge that is under Waste Discharge Requirements.
NPDES Number:	CAS000001 The 1st 2 characters designate the state. The remaining 7 are assigned by the Regional Board
Subregion:	0
Facility Telephone:	2092394444
Facility Contact:	LYNETTE STEWART
Agency Name:	SILICON TURNKEY SOLUTIONS
Agency Address:	400 Industrial Park Dr
Agency City,St,Zip:	Manteca 953376110
Agency Contact:	LYNETTE STEWART
Agency Telephone:	2092394444
Agency Type:	Private
SIC Code:	0
SIC Code 2:	Not reported
Primary Waste Type:	Not reported
Primary Waste:	Not reported
Waste Type2:	Not reported
Waste2:	Not reported
Primary Waste Type:	Not reported

INDY ELECTRONICS (Continued) **1000439971**

Secondary Waste: Not reported
Secondary Waste Type: Not reported
Design Flow: 0
Baseline Flow: 0
Reclamation: Not reported
POTW: Not reported
Treat To Water: Minor Threat to Water Quality. A violation of a regional board order should cause a relatively minor impairment of beneficial uses compared to a major or minor threat. Not: All nurds without a TTWQ will be considered a minor threat to water quality unless coded at a higher Level. A Zero (0) may be used to code those NURDS that are found to represent no threat to water quality.
Complexity: Category C - Facilities having no waste treatment systems, such as cooling water dischargers or thosewho must comply through best management practices, facilities with passive waste treatment and disposal systems, such as septic systems with subsurface disposal, or dischargers having waste storage systems with land disposal such as dairy waste ponds.

AG206 **ISE LABS INCORPORATED** **CPS-SLIC** **S122853912**
SSW **400-560 INDUSTRIAL PARK DRIVE** **N/A**
1/4-1/2 **MANTECA, CA**
0.430 mi.
2272 ft. **Site 2 of 3 in cluster AG**

Relative:
Higher

Actual:
38 ft.

CPS-SLIC:
Name: ISE LABS INCORPORATED
Address: 400-560 INDUSTRIAL PARK DRIVE
City,State,Zip: MANTECA, CA
Region: STATE
Facility Status: **Open - Inactive**
Status Date: 12/02/1998
Global Id: SLT5S1663206
Lead Agency: CENTRAL VALLEY RWQCB (REGION 5S)
Lead Agency Case Number: Not reported
Latitude: 37.786479034786
Longitude: -121.212425079346
Case Type: Cleanup Program Site
Case Worker: MJDS
Local Agency: Not reported
RB Case Number: SLT5S166
File Location: All Files are on GeoTracker or in the Local Agency Database
Potential Media Affected: Aquifer used for drinking water supply, Soil, Soil Vapor
Potential Contaminants of Concern: * Solvents, Other Petroleum
Site History: In 1988, soil samples were obtained beneath an acid waste line that was being removed. Monitoring wells were installed. In December 1998, notification was received from San Joaquin County indicating a Phase II Assessment (including 6 monitoring wells) found soil and groundwater impacted by petroleum and solvents.

Click here to access the California GeoTracker records for this facility:

AG207 **ISF LABS INC**** **CPS-SLIC** **S106112464**
SSW **400-560 INDUSTRIAL PARK DR** **N/A**
1/4-1/2 **MANTECA, CA**
0.430 mi.
2272 ft. **Site 3 of 3 in cluster AG**

Relative:
Higher

Actual:
38 ft.

SLIC REG 5:

Name:	ISF Labs Inc**
Address:	400-560 Industrial Park Dr
City:	Manteca
Region:	5
Facility Status:	Phase Two Remedial Investigation
Unit:	Facility is a Spill or site
Pollutant:	TPH, solvents
Lead Agency:	Not reported
Date Filed:	12/02/98
Report Date:	/ /
Date Added:	Not reported
Date Closed:	Not reported

---

208 **FORMER SPRECKELS SUGAR COMPANY, PARCEL 35** **CPS-SLIC** **S120762644**
ESE **407 SPRECKELS AVENUE** **DEED** **N/A**
1/4-1/2 **MANTECA, CA 95336** **CERS**
0.432 mi.
2279 ft.

Relative:
Higher

Actual:
42 ft.

CPS-SLIC:

Name:	FORMER SPRECKELS SUGAR COMPANY, PARCEL 35
Address:	407 SPRECKELS AVENUE
City,State,Zip:	MANTECA, CA 95336
Region:	STATE
Facility Status:	**Completed - Case Closed**
Status Date:	07/26/2018
Global Id:	T10000010452
Lead Agency:	CENTRAL VALLEY RWQCB (REGION 5S)
Lead Agency Case Number:	Not reported
Latitude:	37.79193
Longitude:	-121.19938
Case Type:	Cleanup Program Site
Case Worker:	AH
Local Agency:	Not reported
RB Case Number:	T10000010452
File Location:	Not reported
Potential Media Affected:	Not reported
Potential Contaminants of Concern:	Not reported
Site History:	See No Further Action Determination and Deed Restriction for more information.

Click here to access the California GeoTracker records for this facility:

DEED:

Name:	FORMER SPRECKELS SUGAR COMPANY, PARCEL 35
Address:	407 SPRECKELS AVENUE
City,State,Zip:	MANTECA, CA 95336
Envirostor ID:	T10000010452
Area:	Not reported
Sub Area:	Not reported
Site Type:	SLIC
Status:	COMPLETED - CASE CLOSED

FORMER SPRECKELS SUGAR COMPANY, PARCEL 35 (Continued) **S120762644**

Agency: SWRCB
Covenant Uploaded: Y
Deed Date(s): 07/25/2018
File Name: Geotracker Land Use/Deed Restrictions

CERS:
Name: FORMER SPRECKELS SUGAR COMPANY, PARCEL 35
Address: 407 SPRECKELS AVENUE
City,State,Zip: MANTECA, CA 95336
Site ID: 423099
CERS ID: T10000010452
CERS Description: Cleanup Program Site

Affiliation:
Affiliation Type Desc: Regional Board Caseworker
Entity Name: AMY HA - CENTRAL VALLEY RWQCB (REGION 5S)
Entity Title: Not reported
Affiliation Address: 11020 Sun Center Drive, Suite 200
Affiliation City: RANCHO CORDOVA
Affiliation State: CA
Affiliation Country: Not reported
Affiliation Zip: Not reported
Affiliation Phone: 9164644682,

AH209 **SCHWAN'S HOME SERVICE - MANTECA, CA** **CPS-SLIC** **S105647069**
South **575 INDUSTRIAL PARK DR** **CHMIRS** **N/A**
1/4-1/2 **MANTECA, CA 95337** **CERS**
0.461 mi. **NON-CASE INFO**
2434 ft. **Site 1 of 2 in cluster AH**

Relative: Higher
Actual: 39 ft.

SLIC REG 5:
Name: Ditz Brothers Incorporated (vacant lot)
Address: 575 Industrial Park Dr
City: Manteca
Region: 5
Facility Status: Preliminary Assessment
Unit: Facility is a Spill or site
Pollutant: TPH - d, salts
Lead Agency: Not reported
Date Filed: 02/27/92
Report Date: 11/05/91
Date Added: Not reported
Date Closed: Not reported

CHMIRS:
Name: Not reported
Address: 575 INDUSTRIAL PARK DR SCHWANN'S DIST STORAGE AREA
City,State,Zip: MANTECA, CA 95337
OES Incident Number: 11962
OES notification: Not reported
OES Date: 1/26/1996
OES Time: 08:10:24 AM
Date Completed: **Not reported**
Property Use: Not reported
Agency Id Number: Not reported
Agency Incident Number: Not reported

SCHWAN'S HOME SERVICE - MANTECA, CA (Continued) **S105647069**

Time Notified:	Not reported
Time Completed:	Not reported
Surrounding Area:	Not reported
Estimated Temperature:	Not reported
Property Management:	Not reported
More Than Two Substances Involved?:	Not reported
Resp Agncy Personel # Of Decontaminated:	Not reported
Responding Agency Personel # Of Injuries:	Not reported
Responding Agency Personel # Of Fatalities:	Not reported
Others Number Of Decontaminated:	Not reported
Others Number Of Injuries:	Not reported
Others Number Of Fatalities:	Not reported
Vehicle Make/year:	Not reported
Vehicle License Number:	Not reported
Vehicle State:	Not reported
Vehicle Id Number:	Not reported
CA DOT PUC/ICC Number:	Not reported
Company Name:	Not reported
Reporting Officer Name/ID:	Not reported
Report Date:	Not reported
Facility Telephone:	Not reported
Waterway Involved:	YES
Waterway:	Not reported
Spill Site:	Not reported
Cleanup By:	dissipate
Containment:	Not reported
What Happened:	Not reported
Type:	VAPOR
Measure:	Not reported
Other:	Not reported
Date/Time:	Not reported
Year:	1996
Agency:	manteca city fire dept
Incident Date:	0532/ 26jan96
Admin Agency:	Not reported
Amount:	unknown small amt
Contained:	NO
Site Type:	OTHER
E Date:	Not reported
Substance:	propane
Unknown:	Not reported
Substance #2:	Not reported
Substance #3:	Not reported
Evacuations:	NO
Number of Injuries:	NO
Number of Fatalities:	NO
#1 Pipeline:	Not reported
#2 Pipeline:	Not reported
#3 Pipeline:	Not reported
#1 Vessel >= 300 Tons:	Not reported
#2 Vessel >= 300 Tons:	Not reported
#3 Vessel >= 300 Tons:	Not reported
Evacs:	Not reported
Injuries:	Not reported
Fatals:	Not reported
Comments:	Not reported
Description:	leak at union between two storage tanks

SCHWAN'S HOME SERVICE - MANTECA, CA (Continued) **S105647069**

CERS:

Name:	SCHWAN'S HOME SERVICE - MANTECA, CA
Address:	575 INDUSTRIAL PARK DR
City,State,Zip:	MANTECA, CA 95337
Site ID:	401669
CERS ID:	10155367
CERS Description:	Chemical Storage Facilities

Violations:

Site ID:	401669
Site Name:	Schwan's Home Service - Manteca, CA
Violation Date:	09-07-2018
Citation:	HSC 6.95 25508(a)(1) - California Health and Safety Code, Chapter 6.95, Section(s) 25508(a)(1)
Violation Description:	Failure to complete and electronically submit a site map with all required content.
Violation Notes:	Returned to compliance on 04/30/2020. The site map was not complete as part of the business plan. The site map is missing an emergency shut off location for the propane, emergency response equipment locations (all fire extinguishers, first aid kit), a loading and unloading area for the propane trucks, utilities shut offs (power and natural gas), and all exit locations for the building. A site map shall contain a north orientation, loading areas, internal roads, adjacent streets, storm and sewer drains, access and exit points, emergency shutoffs, evacuation staging areas, hazardous material handling and storage areas, and emergency response equipment. If a site map element is not applicable for your facility then list it on the map and label as NA". Immediately log into the California Environmental Reporting System (CERS) at http://cers.calepa.ca.gov/, upload the correct or updated information, and submit to the EHD for approval.
Violation Division:	San Joaquin County Environmental Health
Violation Program:	HMRRP
Violation Source:	CERS,

Site ID:	401669
Site Name:	Schwan's Home Service - Manteca, CA
Violation Date:	11-30-2015
Citation:	HSC 6.95 25505(a)(4) - California Health and Safety Code, Chapter 6.95, Section(s) 25505(a)(4)
Violation Description:	Failure to provide initial and annual training to all employees in safety procedures in the event of a release or threatened release of a hazardous material or failure to document and maintain training records for a minimum of three years.
Violation Notes:	Returned to compliance on 12/23/2015. Training records were not available at the time of inspection. The business plan shall include provisions for ensuring that appropriate personnel receive initial and annual refresher training. This training shall be documented electronically or by hard copy and shall be made available for a minimum of three years. Immediately provide employee training for appropriate personnel and submit a copy of the training records to the EHD.
Violation Division:	San Joaquin County Environmental Health
Violation Program:	HMRRP
Violation Source:	CERS,

Site ID:	401669
Site Name:	Schwan's Home Service - Manteca, CA

SCHWAN'S HOME SERVICE - MANTECA, CA (Continued) **S105647069**

Violation Date: 11-30-2015
Citation: HSC 6.95 25508(a)(1) - California Health and Safety Code, Chapter 6.95, Section(s) 25508(a)(1)
Violation Description: Failure to complete and electronically submit a site map with all required content.
Violation Notes: Returned to compliance on 12/23/2015. The site map submitted as part of the business plan did not contain all the required content. A site map shall contain a north orientation, loading areas, internal roads, adjacent streets, storm and sewer drains, access and exit points, emergency shutoffs, evacuation staging areas, hazardous material handling and storage areas, and emergency response equipment. Immediately log into the California Environmental Reporting System (CERS) at http://cers.calepa.ca.gov/, upload the correct or updated information, and submit to the EHD for approval.
Violation Division: San Joaquin County Environmental Health
Violation Program: HMRRP
Violation Source: CERS,

Evaluation:
Eval General Type: Compliance Evaluation Inspection
Eval Date: 09-07-2018
Violations Found: Yes
Eval Type: Routine done by local agency
Eval Notes: Complete and submit a copy of the Return to Compliance Certification form to the EHD with a statement documenting the corrective actions that have been or will be taken for each violation, and any supporting paperwork, by 10/7/2018. Starting September 1, 2018, all in-office CERS help will be provided at EHD hourly rate ($152). To schedule an appointment, please call (209) 468-3420.
Eval Division: San Joaquin County Environmental Health
Eval Program: HMRRP
Eval Source: CERS,

Eval General Type: Other/Unknown
Eval Date: 03-18-2016
Violations Found: No
Eval Type: Other, not routine, done by local agency
Eval Notes: Muni wanted me to review Peters open inspection reports. I left a message for the business manager to give me a call back.
Eval Division: San Joaquin County Environmental Health
Eval Program: HMRRP
Eval Source: CERS,

Eval General Type: Compliance Evaluation Inspection
Eval Date: 11-30-2015
Violations Found: Yes
Eval Type: Routine done by local agency
Eval Notes: Complete and submit a copy of the Return to Compliance Certification form to the EHD with a statement documenting the corrective actions that have been or will be taken for each violation, and any supporting paperwork, by December 30th, 2015. Send any documents to plombardi@sjcehd.com or Fax 209-4683433. Please be aware as of January 1, 2013, all businesses are required to submit all hazardous materials information online to the California Environmental Reporting System (CERS) at http://cers.calepa.ca.gov. Be sure to include your hazardous material activity in the Businesses Activities section in CERS in addition to any other relevant activities and required fields.

SCHWAN'S HOME SERVICE - MANTECA, CA (Continued) **S105647069**

Eval Division:	San Joaquin County Environmental Health
Eval Program:	HMRRP
Eval Source:	CERS,

Enforcement Action:

Site ID:	401669
Site Name:	Schwan's Home Service - Manteca, CA
Site Address:	575 INDUSTRIAL PARK DR
Site City:	MANTECA
Site Zip:	95337
Enf Action Date:	11-30-2015
Enf Action Type:	Notice of Violation (Unified Program)
Enf Action Description:	Notice of Violation Issued by the Inspector at the Time of Inspection
Enf Action Notes:	Not reported
Enf Action Division:	San Joaquin County Environmental Health
Enf Action Program:	HMRRP
Enf Action Source:	CERS,

Coordinates:

Site ID:	401669
Facility Name:	Schwan's Home Service - Manteca, CA
Env Int Type Code:	HMBP
Program ID:	10155367
Coord Name:	Not reported
Ref Point Type Desc:	Center of a facility or station.,
Latitude:	37.786460
Longitude:	-121.209630

Affiliation:

Affiliation Type Desc:	Facility Mailing Address
Entity Name:	Mailing Address
Entity Title:	Not reported
Affiliation Address:	115 West College Drive
Affiliation City:	Marshall
Affiliation State:	MN
Affiliation Country:	Not reported
Affiliation Zip:	56258
Affiliation Phone:	,

Affiliation Type Desc:	Parent Corporation
Entity Name:	Cygnus Home Service, LLC d/b/a/Schwan's Home Service
Entity Title:	Not reported
Affiliation Address:	Not reported
Affiliation City:	Not reported
Affiliation State:	Not reported
Affiliation Country:	Not reported
Affiliation Zip:	Not reported
Affiliation Phone:	,

Affiliation Type Desc:	Legal Owner
Entity Name:	CYGNUS HOME SERVICE, LLC
Entity Title:	Not reported
Affiliation Address:	115 West College Drive
Affiliation City:	Marshall
Affiliation State:	MN
Affiliation Country:	United States

SCHWAN'S HOME SERVICE - MANTECA, CA (Continued) **S105647069**

Affiliation Zip:	56258
Affiliation Phone:	(612) 428-0078,
Affiliation Type Desc:	Operator
Entity Name:	SCHWAN'S HOME SERVICE
Entity Title:	Not reported
Affiliation Address:	Not reported
Affiliation City:	Not reported
Affiliation State:	Not reported
Affiliation Country:	Not reported
Affiliation Zip:	Not reported
Affiliation Phone:	(507) 401-8263,
Affiliation Type Desc:	Property Owner
Entity Name:	CYGNUS HOME SERVICE, LLC
Entity Title:	Not reported
Affiliation Address:	115 West College Drive
Affiliation City:	Marshall
Affiliation State:	MN
Affiliation Country:	United States
Affiliation Zip:	56258
Affiliation Phone:	(612) 428-0078,
Affiliation Type Desc:	Document Preparer
Entity Name:	Darcy Sobczak
Entity Title:	Not reported
Affiliation Address:	Not reported
Affiliation City:	Not reported
Affiliation State:	Not reported
Affiliation Country:	Not reported
Affiliation Zip:	Not reported
Affiliation Phone:	,
Affiliation Type Desc:	Environmental Contact
Entity Name:	Jonathan Rehor
Entity Title:	Not reported
Affiliation Address:	115 West College Drive
Affiliation City:	Marshall
Affiliation State:	MN
Affiliation Country:	Not reported
Affiliation Zip:	56258
Affiliation Phone:	,
Affiliation Type Desc:	Identification Signer
Entity Name:	JARED KEMPER
Entity Title:	VP General Counsel, Risk & Safety
Affiliation Address:	Not reported
Affiliation City:	Not reported
Affiliation State:	Not reported
Affiliation Country:	Not reported
Affiliation Zip:	Not reported
Affiliation Phone:	,
Affiliation Type Desc:	CUPA District
Entity Name:	San Joaquin Cnty Env Health
Entity Title:	Not reported
Affiliation Address:	1868 East Hazelton Avenue

SCHWAN'S HOME SERVICE - MANTECA, CA (Continued) **S105647069**

Affiliation City:	Stockton
Affiliation State:	CA
Affiliation Country:	Not reported
Affiliation Zip:	95205-6232
Affiliation Phone:	(209) 468-3420,

NON-CASE INFO:

Name:	DITZ BROTHERS INCORPORATED
Address:	575 INDUSTRIAL PARK DRIVE
City,State,Zip:	MANTECA, CA
Global ID:	SLT5S1253165
Case Type:	Non-Case Information
Status:	Informational Item / Review Complete
Status Date:	06/04/2018
Lead Agency:	CENTRAL VALLEY RWQCB (REGION 5S)
Case Worker:	ZZZ
Local Agency:	Not reported
RB Case Number:	SLT5S125
Loc Case Number:	Not reported
File Location:	All Files are on GeoTracker or in the Local Agency Database
Potential Contaminants of Concern:	Aviation
Potential Media Affected:	Other Groundwater (uses other than drinking water)
Site History:	A Phase 1 environmental site assessment (ESA) conducted on behalf of Ditz Brothers Incorporated in 1990 identified low levels (< = 450 micrograms per liter) of total petroleum hydrocarbons as diesel in groundwater samples. San Joaquin County Environmental Health Department (SJCEHD) staff transferred the case to the Central Valley Water Board in 1992. In 2018, Board staff reviewed the case file, obtained additional files from SJCEHD, and prepared a case file review memorandum. Based on our review, Board staff changed the case status in GeoTracker from "open-inactive" to "non-case information" for the following reasons: 1) The reported condition of the Site at the time of the ESA was undeveloped land in a light industrial park. Prior to the creation of the industrial park, the land was undeveloped range land. 2) Based on groundwater flow direction, the detected extractable petroleum hydrocarbons appear to be from an off-Site source. 3) Chemical analyses did not detect other synthetic chemicals including chlorinated and aromatic hydrocarbons, PCBs, and pesticides. 4) Given the age of the petroleum detections and the understanding of natural attenuation processes related to petroleum hydrocarbons, further monitoring or assessment of the petroleum hydrocarbon detections are not needed. Board staff will contact SJCEHD with a request that they purse proper destruction of the three monitoring wells (if they still exist) installed as part of the ESA.
Begin Date:	1991-11-01 00:00:00
How Discovered:	Not reported
How Discovered Description:	Not reported
Stop Method:	Not reported
Stop Description:	Not reported
Latitude:	37.7861737903306
Longitude:	-121.209549751282
Geotracker:	http://geotracker.waterboards.ca.gov/profile_report.asp?global_id=SLT5S1253165

AH210 **OLIN INTERCONNECT TECHNOLOGIES** **ENVIROSTOR** **S100869438**
South **544 INDUSTRIAL PARK DRIVE** **N/A**
1/4-1/2 **MANTECA, CA 95336**
0.470 mi.
2484 ft. **Site 2 of 2 in cluster AH**

Relative:
Higher

Actual:
39 ft.

ENVIROSTOR:

Name:	OLIN INTERCONNECT TECHNOLOGIES
Address:	544 INDUSTRIAL PARK DRIVE
City,State,Zip:	MANTECA, CA 95336
Facility ID:	71003418
Status:	No Further Action
Status Date:	12/31/1995
Site Code:	Not reported
Site Type:	Tiered Permit
Site Type Detailed:	Tiered Permit
Acres:	1
NPL:	NO
Regulatory Agencies:	HWMP
Lead Agency:	HWMP
Program Manager:	Not reported
Supervisor:	Steven Becker
Division Branch:	Cleanup Sacramento
Assembly:	12
Senate:	05
Special Program:	Not reported
Restricted Use:	NO
Site Mgmt Req:	NONE SPECIFIED
Funding:	Not reported
Latitude:	37.78583
Longitude:	-121.2107
APN:	NONE SPECIFIED
Past Use:	MANUFACTURING - ELECTRONIC
Potential COC:	Lead Aluminum
Confirmed COC:	30013-NO 31000-NO 30047-NO
Potential Description:	NMA
Alias Name:	CAL930603608
Alias Type:	EPA Identification Number
Alias Name:	71003418
Alias Type:	Envirostor ID Number

Completed Info:

Completed Area Name:	PROJECT WIDE
Completed Sub Area Name:	Not reported
Completed Document Type:	Other Report
Completed Date:	03/28/2012
Comments:	Not reported
Future Area Name:	Not reported
Future Sub Area Name:	Not reported
Future Document Type:	Not reported
Future Due Date:	Not reported
Schedule Area Name:	Not reported
Schedule Sub Area Name:	Not reported
Schedule Document Type:	Not reported
Schedule Due Date:	Not reported
Schedule Revised Date:	Not reported

AI211 **FRENCH CLEANERS** **RCRA-LQG** **1000308327**
WNW **416 W YOSEMITE** **ENVIROSTOR** **CAD981638737**
1/4-1/2 **MANTECA, CA 95336** **CERS HAZ WASTE**
0.477 mi. **DRYCLEANERS**
2517 ft. **Site 1 of 2 in cluster AI**

Relative: **Lower**
Actual: **36 ft.**

RCRA Listings:

Date Form Received by Agency:		19861219
Handler Name:	FRENCH CLEANERS	
Handler Address:		416 W YOSEMITE
Handler City,State,Zip:		MANTECA, CA 95336
EPA ID:		CAD981638737
Contact Name:		ENVIRONMENTAL MANAGER
Contact Address:		416 W YOSEMITE
Contact City,State,Zip:		MANTECA, CA 95336
Contact Telephone:		209-823-5533
Contact Fax:		Not reported
Contact Email:		Not reported
Contact Title:		Not reported
EPA Region:		09
Land Type:		Other
Federal Waste Generator Description:		Large Quantity Generator
Non-Notifier:		Not reported
Biennial Report Cycle:		Not reported
Accessibility:		Not reported
Active Site Indicator:		Handler Activities
State District Owner:		CA
State District:		1
Mailing Address:		416 W YOSEMITE
Mailing City,State,Zip:		MANTECA, CA 95336
Owner Name:	INA MELAND	
Owner Type:		Private
Operator Name:	Not reported	
Operator Type:		Not reported
Short-Term Generator Activity:		No
Importer Activity:		No
Mixed Waste Generator:		No
Transporter Activity:		No
Transfer Facility Activity:		No
Recycler Activity with Storage:		No
Small Quantity On-Site Burner Exemption:		No
Smelting Melting and Refining Furnace Exemption:		No
Underground Injection Control:		No
Off-Site Waste Receipt:		No
Universal Waste Indicator:		No
Universal Waste Destination Facility:		No
Federal Universal Waste:		No
Active Site Fed-Reg Treatment Storage and Disposal Facility:		Not reported
Active Site Converter Treatment storage and Disposal Facility:		Not reported
Active Site State-Reg Treatment Storage and Disposal Facility:		Not reported
Active Site State-Reg Handler:		---
Federal Facility Indicator:		Not reported
Hazardous Secondary Material Indicator:		N
Sub-Part K Indicator:		Not reported
Commercial TSD Indicator:		No
Treatment Storage and Disposal Type:		Not reported
2018 GPRA Permit Baseline:		Not on the Baseline
2018 GPRA Renewals Baseline:		Not on the Baseline
Permit Renewals Workload Universe:		Not reported

FRENCH CLEANERS (Continued) **1000308327**

Permit Workload Universe:	Not reported
Permit Progress Universe:	Not reported
Post-Closure Workload Universe:	Not reported
Closure Workload Universe:	Not reported
202 GPRA Corrective Action Baseline:	No
Corrective Action Workload Universe:	No
Subject to Corrective Action Universe:	No
Non-TSDFs Where RCRA CA has Been Imposed Universe:	No
TSDFs Potentially Subject to CA Under 3004 (u)/(v) Universe:	No
TSDFs Only Subject to CA under Discretionary Auth Universe:	No
Corrective Action Priority Ranking:	No NCAPS ranking
Environmental Control Indicator:	No
Institutional Control Indicator:	No
Human Exposure Controls Indicator:	N/A
Groundwater Controls Indicator:	N/A
Operating TSDF Universe:	Not reported
Full Enforcement Universe:	Not reported
Significant Non-Complier Universe:	No
Unaddressed Significant Non-Complier Universe:	No
Addressed Significant Non-Complier Universe:	No
Significant Non-Complier With a Compliance Schedule Universe:	No
Financial Assurance Required: Not reported	
Handler Date of Last Change:	20020627
Recognized Trader-Importer:	No
Recognized Trader-Exporter:	No
Importer of Spent Lead Acid Batteries:	No
Exporter of Spent Lead Acid Batteries:	No
Recycler Activity Without Storage:	No
Manifest Broker:	No
Sub-Part P Indicator:	No

Handler - Owner Operator:

Owner/Operator Indicator:	Owner
Owner/Operator Name: INA MELAND	
Legal Status:	Private
Date Became Current:	Not reported
Date Ended Current:	Not reported
Owner/Operator Address:	NOT REQUIRED
Owner/Operator City,State,Zip:	NOT REQUIRED, ME 99999
Owner/Operator Telephone:	415-555-1212
Owner/Operator Telephone Ext:	Not reported
Owner/Operator Fax:	Not reported
Owner/Operator Email:	Not reported

Historic Generators:

Receive Date:	19861219
Handler Name: FRENCH CLEANERS	
Federal Waste Generator Description:	Large Quantity Generator
State District Owner:	CA
Large Quantity Handler of Universal Waste:	No
Recognized Trader Importer:	No
Recognized Trader Exporter:	No
Spent Lead Acid Battery Importer:	No
Spent Lead Acid Battery Exporter:	No
Current Record:	Yes

FRENCH CLEANERS (Continued) **1000308327**

Non Storage Recycler Activity: Not reported
Electronic Manifest Broker: Not reported

List of NAICS Codes and Descriptions:
NAICS Codes: No NAICS Codes Found

Facility Has Received Notices of Violations:
Violations: No Violations Found

Evaluation Action Summary:
Evaluations: No Evaluations Found

ENVIROSTOR:
Name: FRENCH CLEANERS
Address: 416 W YOSEMITE AVE
City,State,Zip: MANTECA, CA 95336
Facility ID: 39720017
Status: Refer: Other Agency
Status Date: 11/16/1994
Site Code: Not reported
Site Type: Historical
Site Type Detailed: * Historical
Acres: Not reported
NPL: NO
Regulatory Agencies: NONE SPECIFIED
Lead Agency: NONE SPECIFIED
Program Manager: Not reported
Supervisor: Referred - Not Assigned
Division Branch: Cleanup Sacramento
Assembly: 12
Senate: 05
Special Program: Not reported
Restricted Use: NO
Site Mgmt Req: NONE SPECIFIED
Funding: Not reported
Latitude: 37.79722
Longitude: -121.2211
APN: NONE SPECIFIED
Past Use: NONE SPECIFIED
Potential COC: NONE SPECIFIED
Confirmed COC: NONE SPECIFIED
Potential Description: NONE SPECIFIED
Alias Name: 39720017
Alias Type: Envirostor ID Number

Completed Info:
Completed Area Name: PROJECT WIDE
Completed Sub Area Name: Not reported
Completed Document Type: * Discovery
Completed Date: 06/24/1982
Comments: FACILITY IDENTIFIED FROM DMI LIST.

Future Area Name: Not reported
Future Sub Area Name: Not reported
Future Document Type: Not reported

FRENCH CLEANERS (Continued) **1000308327**

Future Due Date: Not reported
Schedule Area Name: Not reported
Schedule Sub Area Name: Not reported
Schedule Document Type: Not reported
Schedule Due Date: Not reported
Schedule Revised Date: Not reported

CERS HAZ WASTE:
Name: FRENCH CLEANERS
Address: 416 W YOSEMITE AVE
City,State,Zip: MANTECA, CA 95337-5503
Site ID: 117988
CERS ID: 10183469
CERS Description: Hazardous Waste Generator

Evaluation:
Eval General Type: Compliance Evaluation Inspection
Eval Date: 03-31-2015
Violations Found: No
Eval Type: Routine done by local agency
Eval Notes: Business has only 8 gallons of Exxon Dry Cleaning fluid, and about 150 pounds of Hazardous waste solid. Business is exempt from the Hazardous Material Business Plan (HMBP) program and from submitting HMBP to CERS. Please be aware as of January 1, 2013, all businesses are required to submit all hazardous materials information online to the California Environmental Reporting System (CERS) at http://cers.calepa.ca.gov. Be sure to include your hazardous material activity in the Businesses Activities section in CERS in addition to any other relevant activities and required fields.
Eval Division: San Joaquin County Environmental Health
Eval Program: HMRRP
Eval Source: CERS,

Eval General Type: Compliance Evaluation Inspection
Eval Date: 06-18-2020
Violations Found: No
Eval Type: Routine done by local agency
Eval Notes: All violations were corrected on site. Currently no open hazardous waste violations. To minimize person to person contact EHD is choosing to write the name of person receiving the report instead of having them sign. Starting September 1, 2018, all in-office CERS help will be provided at EHD hourly rate ($152). To schedule an appointment, please call (209) 468-3420. Documents provided during inspection: Inspection Report Waste streams found: used oil. The following minor violations were corrected on site: Minor violation 1: OBSERVATION: Hazardous waste containers were observed on-site with incomplete labeling. The containers were: -One 10-gallon drum with used oil observed lacking accumulation start date. Operator corrected on site by adding accumulation start date. Note: Operator stated that used oil comes from dry cleaning machine, the oil is drained approximately 3-4 times a month. REGULATION GUIDANCE: All hazardous waste containers shall be marked
Eval Division: San Joaquin County Environmental Health
Eval Program: HW
Eval Source: CERS,

FRENCH CLEANERS (Continued) **1000308327**

Affiliation:

Affiliation Type Desc:	Environmental Contact
Entity Name:	Frances Lee
Entity Title:	Not reported
Affiliation Address:	416 W YOSEMITE AVE
Affiliation City:	MANTECA
Affiliation State:	CA
Affiliation Country:	Not reported
Affiliation Zip:	95337-5503
Affiliation Phone:	,
Affiliation Type Desc:	Legal Owner
Entity Name:	Frances Lee
Entity Title:	Not reported
Affiliation Address:	416 W YOSEMITE AVE
Affiliation City:	MANTECA
Affiliation State:	CA
Affiliation Country:	United States
Affiliation Zip:	95337-5503
Affiliation Phone:	(209) 601-4583,
Affiliation Type Desc:	Operator
Entity Name:	Frances Lee
Entity Title:	Not reported
Affiliation Address:	Not reported
Affiliation City:	Not reported
Affiliation State:	Not reported
Affiliation Country:	Not reported
Affiliation Zip:	Not reported
Affiliation Phone:	(209) 955-0763,
Affiliation Type Desc:	CUPA District
Entity Name:	San Joaquin Cnty Env Health
Entity Title:	Not reported
Affiliation Address:	1868 East Hazelton Avenue
Affiliation City:	Stockton
Affiliation State:	CA
Affiliation Country:	Not reported
Affiliation Zip:	95205-6232
Affiliation Phone:	(209) 468-3420,
Affiliation Type Desc:	Facility Mailing Address
Entity Name:	Mailing Address
Entity Title:	Not reported
Affiliation Address:	416 W YOSEMITE AVE
Affiliation City:	MANTECA
Affiliation State:	CA
Affiliation Country:	Not reported
Affiliation Zip:	95337
Affiliation Phone:	,
Affiliation Type Desc:	Parent Corporation
Entity Name:	FRENCH CLEANERS
Entity Title:	Not reported
Affiliation Address:	Not reported
Affiliation City:	Not reported
Affiliation State:	Not reported

FRENCH CLEANERS (Continued) **1000308327**

Affiliation Country: Not reported
Affiliation Zip: Not reported
Affiliation Phone: ,

DRYCLEANERS:
Name: FRENCH CLEANERS
Address: 416 W YOSEMITE AVE
City,State,Zip: MANTECA, CA 953360000
EPA Id: CAD981638737
NAICS Code: 81232
NAICS Description: Drycleaning and Laundry Services (except Coin-Operated)
SIC Code: 7211
SIC Description: Power Laundries, Family and Commercial
Create Date: 07/03/1987
Facility Active: Yes
Inactive Date: Not reported
Facility Addr2: Not reported
Owner Name: FRENCH CLEANERS
Owner Address: 416 W YOSEMITE AVE
Owner Address 2: Not reported
Owner Telephone: 2098235533
Contact Name: FRANCES LEE
Contact Address: 416 W YOSEMITE AVE
Contact Address 2: Not reported
Contact Telephone: 2098235533
Contact Fax: 0
Mailing Name: Not reported
Mailing Address 1: 416 W YOSEMITE AVE
Mailing Address 2: Not reported
Mailing City: MANTECA
Mailing State: CA
Mailing Zip: 953375030
Owner Fax: 0
Region Code: 1
Latitude: 37.797455
Longitude: -121.221039

AI212 **FRENCH CLEANERS** **CPS-SLIC** **S113749668**
WNW **416 W YOSEMITE AVE** **EMI** **N/A**
1/4-1/2 **MANTECA, CA 95337** **CERS**
0.477 mi.
2517 ft. **Site 2 of 2 in cluster AI**

Relative: **Lower**
Actual: **36 ft.**

CPS-SLIC:
Name: FRENCH CLEANERS
Address: 416 WEST YOSEMITE AVENUE
City,State,Zip: MANTECA, CA 95337
Region: STATE
Facility Status: **Open - Inactive**
Status Date: 08/05/2013
Global Id: T10000005026
Lead Agency: CENTRAL VALLEY RWQCB (REGION 5S)
Lead Agency Case Number: Not reported
Latitude: 37.7972996253347
Longitude: -121.221185034324
Case Type: Cleanup Program Site

FRENCH CLEANERS (Continued) **S113749668**

Case Worker:	MJDS
Local Agency:	Not reported
RB Case Number:	Not reported
File Location:	Not reported
Potential Media Affected:	Aquifer used for drinking water supply
Potential Contaminants of Concern:	Tetrachloroethylene (PCE), Trichloroethylene (TCE)
Site History:	PCE and TCE discovered during routine monitoring of adjacent USTs site.

Click here to access the California GeoTracker records for this facility:

EMI:

Name:	FRENCH CLEANERS
Address:	416 W YOSEMITE AVE
City,State,Zip:	MANTECA, CA 95337
Year:	2009
County Code:	39
Air Basin:	SJV
Facility ID:	2890
Air District Name:	SJU
SIC Code:	7216
Air District Name:	SAN JOAQUIN VALLEY UNIFIED APCD
Community Health Air Pollution Info System:	Not reported
Consolidated Emission Reporting Rule:	Not reported
Total Organic Hydrocarbon Gases Tons/Yr:	0.0128399999812245
Reactive Organic Gases Tons/Yr:	0.0128399999812245
Carbon Monoxide Emissions Tons/Yr:	0
NOX - Oxides of Nitrogen Tons/Yr:	0
SOX - Oxides of Sulphur Tons/Yr:	0
Particulate Matter Tons/Yr:	0
Part. Matter 10 Micrometers and Smllr Tons/Yr:	0

Name:	FRENCH CLEANERS
Address:	416 W YOSEMITE AVE
City,State,Zip:	MANTECA, CA 95337
Year:	2010
County Code:	39
Air Basin:	SJV
Facility ID:	2890
Air District Name:	SJU
SIC Code:	7216
Air District Name:	SAN JOAQUIN VALLEY UNIFIED APCD
Community Health Air Pollution Info System:	Not reported
Consolidated Emission Reporting Rule:	Not reported
Total Organic Hydrocarbon Gases Tons/Yr:	1.6049999999999998E-2
Reactive Organic Gases Tons/Yr:	1.6049999999999998E-2
Carbon Monoxide Emissions Tons/Yr:	0
NOX - Oxides of Nitrogen Tons/Yr:	0
SOX - Oxides of Sulphur Tons/Yr:	0
Particulate Matter Tons/Yr:	0
Part. Matter 10 Micrometers and Smllr Tons/Yr:	0

Name:	FRENCH CLEANERS
Address:	416 W YOSEMITE AVE
City,State,Zip:	MANTECA, CA 95337
Year:	2011
County Code:	39

FRENCH CLEANERS (Continued) **S113749668**

Air Basin:	SJV
Facility ID:	2890
Air District Name:	SJU
SIC Code:	7216
Air District Name:	SAN JOAQUIN VALLEY UNIFIED APCD
Community Health Air Pollution Info System:	Not reported
Consolidated Emission Reporting Rule:	Not reported
Total Organic Hydrocarbon Gases Tons/Yr:	0.048149999231
Reactive Organic Gases Tons/Yr:	0.048149999231
Carbon Monoxide Emissions Tons/Yr:	0
NOX - Oxides of Nitrogen Tons/Yr:	0
SOX - Oxides of Sulphur Tons/Yr:	0
Particulate Matter Tons/Yr:	0
Part. Matter 10 Micrometers and Smllr Tons/Yr:	0

Name:	FRENCH CLEANERS
Address:	416 W YOSEMITE AVE
City,State,Zip:	MANTECA, CA 95337
Year:	2012
County Code:	39
Air Basin:	SJV
Facility ID:	2890
Air District Name:	SJU
SIC Code:	7216
Air District Name:	SAN JOAQUIN VALLEY UNIFIED APCD
Community Health Air Pollution Info System:	Not reported
Consolidated Emission Reporting Rule:	Not reported
Total Organic Hydrocarbon Gases Tons/Yr:	0.032099999487
Reactive Organic Gases Tons/Yr:	0.032099999487
Carbon Monoxide Emissions Tons/Yr:	0
NOX - Oxides of Nitrogen Tons/Yr:	0
SOX - Oxides of Sulphur Tons/Yr:	0
Particulate Matter Tons/Yr:	0
Part. Matter 10 Micrometers and Smllr Tons/Yr:	0

Name:	FRENCH CLEANERS
Address:	416 W YOSEMITE AVE
City,State,Zip:	MANTECA, CA 95337
Year:	2013
County Code:	39
Air Basin:	SJV
Facility ID:	2890
Air District Name:	SJU
SIC Code:	7216
Air District Name:	SAN JOAQUIN VALLEY UNIFIED APCD
Community Health Air Pollution Info System:	Not reported
Consolidated Emission Reporting Rule:	Not reported
Total Organic Hydrocarbon Gases Tons/Yr:	0.0321
Reactive Organic Gases Tons/Yr:	0.0321
Carbon Monoxide Emissions Tons/Yr:	0
NOX - Oxides of Nitrogen Tons/Yr:	0
SOX - Oxides of Sulphur Tons/Yr:	0
Particulate Matter Tons/Yr:	0
Part. Matter 10 Micrometers and Smllr Tons/Yr:	0

Name:	FRENCH CLEANERS
Address:	416 W YOSEMITE AVE

FRENCH CLEANERS (Continued) **S113749668**

City,State,Zip:	MANTECA, CA 95337
Year:	2014
County Code:	39
Air Basin:	SJV
Facility ID:	2890
Air District Name:	SJU
SIC Code:	7216
Air District Name:	SAN JOAQUIN VALLEY APCD
Community Health Air Pollution Info System:	Not reported
Consolidated Emission Reporting Rule:	Not reported
Total Organic Hydrocarbon Gases Tons/Yr:	0.048149999231
Reactive Organic Gases Tons/Yr:	0.048149999231
Carbon Monoxide Emissions Tons/Yr:	0
NOX - Oxides of Nitrogen Tons/Yr:	0
SOX - Oxides of Sulphur Tons/Yr:	0
Particulate Matter Tons/Yr:	0
Part. Matter 10 Micrometers and Smllr Tons/Yr:	0

Name:	FRENCH CLEANERS
Address:	416 W YOSEMITE AVE
City,State,Zip:	MANTECA, CA 95337
Year:	2015
County Code:	39
Air Basin:	SJV
Facility ID:	2890
Air District Name:	SJU
SIC Code:	7216
Air District Name:	SAN JOAQUIN VALLEY APCD
Community Health Air Pollution Info System:	Not reported
Consolidated Emission Reporting Rule:	Not reported
Total Organic Hydrocarbon Gases Tons/Yr:	0.0481
Reactive Organic Gases Tons/Yr:	0.0481
Carbon Monoxide Emissions Tons/Yr:	0
NOX - Oxides of Nitrogen Tons/Yr:	0
SOX - Oxides of Sulphur Tons/Yr:	0
Particulate Matter Tons/Yr:	0
Part. Matter 10 Micrometers and Smllr Tons/Yr:	0

Name:	FRENCH CLEANERS
Address:	416 W YOSEMITE AVE
City,State,Zip:	MANTECA, CA 95337
Year:	2016
County Code:	39
Air Basin:	SJV
Facility ID:	2890
Air District Name:	SJU
SIC Code:	7216
Air District Name:	SAN JOAQUIN VALLEY APCD
Community Health Air Pollution Info System:	Not reported
Consolidated Emission Reporting Rule:	Not reported
Total Organic Hydrocarbon Gases Tons/Yr:	0.0321
Reactive Organic Gases Tons/Yr:	0.0321
Carbon Monoxide Emissions Tons/Yr:	Not reported
NOX - Oxides of Nitrogen Tons/Yr:	Not reported
SOX - Oxides of Sulphur Tons/Yr:	Not reported
Particulate Matter Tons/Yr:	Not reported
Part. Matter 10 Micrometers and Smllr Tons/Yr:	Not reported

FRENCH CLEANERS (Continued) **S113749668**

Name:	FRENCH CLEANERS
Address:	416 W YOSEMITE AVE
City,State,Zip:	MANTECA, CA 95337
Year:	2017
County Code:	39
Air Basin:	SJV
Facility ID:	2890
Air District Name:	SJU
SIC Code:	7216
Air District Name:	SAN JOAQUIN VALLEY APCD
Community Health Air Pollution Info System:	Not reported
Consolidated Emission Reporting Rule:	Not reported
Total Organic Hydrocarbon Gases Tons/Yr:	0.0321
Reactive Organic Gases Tons/Yr:	0.0321
Carbon Monoxide Emissions Tons/Yr:	Not reported
NOX - Oxides of Nitrogen Tons/Yr:	Not reported
SOX - Oxides of Sulphur Tons/Yr:	Not reported
Particulate Matter Tons/Yr:	Not reported
Part. Matter 10 Micrometers and Smllr Tons/Yr:	Not reported

Name:	FRENCH CLEANERS
Address:	416 W YOSEMITE AVE
City,State,Zip:	MANTECA, CA 95337
Year:	2018
County Code:	39
Air Basin:	SJV
Facility ID:	2890
Air District Name:	SJU
SIC Code:	7216
Air District Name:	SAN JOAQUIN VALLEY APCD
Community Health Air Pollution Info System:	Not reported
Consolidated Emission Reporting Rule:	Not reported
Total Organic Hydrocarbon Gases Tons/Yr:	0.0321
Reactive Organic Gases Tons/Yr:	0.0321
Carbon Monoxide Emissions Tons/Yr:	Not reported
NOX - Oxides of Nitrogen Tons/Yr:	Not reported
SOX - Oxides of Sulphur Tons/Yr:	Not reported
Particulate Matter Tons/Yr:	Not reported
Part. Matter 10 Micrometers and Smllr Tons/Yr:	Not reported

Name:	FRENCH CLEANERS
Address:	416 W YOSEMITE AVE
City,State,Zip:	MANTECA, CA 95337
Year:	2019
County Code:	39
Air Basin:	SJV
Facility ID:	2890
Air District Name:	SJU
SIC Code:	7216
Air District Name:	SAN JOAQUIN VALLEY APCD
Community Health Air Pollution Info System:	Not reported
Consolidated Emission Reporting Rule:	Not reported
Total Organic Hydrocarbon Gases Tons/Yr:	0.0321
Reactive Organic Gases Tons/Yr:	0.0321
Carbon Monoxide Emissions Tons/Yr:	Not reported
NOX - Oxides of Nitrogen Tons/Yr:	Not reported
SOX - Oxides of Sulphur Tons/Yr:	Not reported

FRENCH CLEANERS (Continued) **S113749668**

Particulate Matter Tons/Yr:	Not reported
Part. Matter 10 Micrometers and Smllr Tons/Yr:	Not reported
Name:	FRENCH CLEANERS
Address:	416 W YOSEMITE AVE
City,State,Zip:	MANTECA, CA 95337
Year:	2020
County Code:	39
Air Basin:	SJV
Facility ID:	2890
Air District Name:	SJU
SIC Code:	7216
Air District Name:	SAN JOAQUIN VALLEY APCD
Community Health Air Pollution Info System:	Not reported
Consolidated Emission Reporting Rule:	Not reported
Total Organic Hydrocarbon Gases Tons/Yr:	0.0321
Reactive Organic Gases Tons/Yr:	0.0321
Carbon Monoxide Emissions Tons/Yr:	Not reported
NOX - Oxides of Nitrogen Tons/Yr:	Not reported
SOX - Oxides of Sulphur Tons/Yr:	Not reported
Particulate Matter Tons/Yr:	Not reported
Part. Matter 10 Micrometers and Smllr Tons/Yr:	Not reported

CERS:

Name:	FRENCH CLEANERS
Address:	416 WEST YOSEMITE AVENUE
City,State,Zip:	MANTECA, CA 95337
Site ID:	227245
CERS ID:	T10000005026
CERS Description:	Cleanup Program Site

Affiliation:

Affiliation Type Desc:	Regional Board Caseworker
Entity Name:	MICHAEL DESMET - CENTRAL VALLEY RWQCB (REGION 5S)
Entity Title:	Not reported
Affiliation Address:	11020 Sun Center Drive, Suite 200
Affiliation City:	RANCHO CORDOVA
Affiliation State:	CA
Affiliation Country:	Not reported
Affiliation Zip:	Not reported
Affiliation Phone:	9164644830,

213
NNW
1/2-1
0.679 mi.
3584 ft.

BOBSON CLEANERS INC **ENVIROSTOR** **S113008530**
600 N MAIN ST **HAZNET** **N/A**
MANTECA, CA 95336 **HWTS**

Relative:
Lower

Actual:
37 ft.

ENVIROSTOR:

Name:	BOBSON CLEANERS INC
Address:	600 N MAIN ST
City,State,Zip:	MANTECA, CA 95336
Facility ID:	39720023
Status:	Active
Status Date:	03/01/2022
Site Code:	108009
Site Type:	Evaluation

BOBSON CLEANERS INC (Continued) **S113008530**

Site Type Detailed: Evaluation
Acres: 0.33
NPL: NO
Regulatory Agencies: NONE SPECIFIED
Lead Agency: NONE SPECIFIED
Program Manager: Fouad Nasraddine
Supervisor: Marissa Cozette
Division Branch: CVCI Discovery and Enforcement
Assembly: 12
Senate: 05
Special Program: CVCI - Discovery and Enforcement
Restricted Use: NO
Site Mgmt Req: NONE SPECIFIED
Funding: CVCI 2021
Latitude: 37.80678
Longitude: -121.2160
APN: 22314117
Past Use: DRY CLEANING
Potential COC: Tetrachloroethylene (PCE Trichloroethylene (TCE Vinyl chloride 1,1-Dichloroethylene 1,2-Dichloroethylene (cis 1,2-Dichloroethylene (trans
Confirmed COC: 30022-NO 30027-NO 30028-NO 30194-NO 30195-NO 30196-NO
Potential Description: SV
Alias Name: 22314117
Alias Type: APN
Alias Name: 110021091637
Alias Type: EPA (FRS #)
Alias Name: 108009
Alias Type: Project Code (Site Code)
Alias Name: 39720023
Alias Type: Envirostor ID Number

Completed Info:
Completed Area Name: PROJECT WIDE
Completed Sub Area Name: Not reported
Completed Document Type: * Discovery
Completed Date: 06/24/1982
Comments: FACILITY IDENTIFIED FROM DMI LIST.

Future Area Name: Not reported
Future Sub Area Name: Not reported
Future Document Type: Not reported
Future Due Date: Not reported
Schedule Area Name: PROJECT WIDE
Schedule Sub Area Name: Not reported
Schedule Document Type: Phase 1
Schedule Due Date: 10/14/2022
Schedule Revised Date: 01/14/2023

HAZNET:
Name: BOBSON CLEANERS INC
Address: 600 N MAIN ST
Address 2: Not reported
City,State,Zip: MANTECA, CA 953363741
Contact: VIOLET BOBSON
Telephone: 2098233431
Mailing Name: Not reported

BOBSON CLEANERS INC (Continued) **S113008530**

Mailing Address: 600 N MAIN ST

Year: 2005
Gepaid: CAD981638182
TSD EPA ID: CA0000084517
CA Waste Code: 741 - Liquids with halogenated organic compounds >= 1,000 Mg./L
Disposal Method: H01 - Transfer Station
Tons: 0.6075

Year: 2004
Gepaid: CAD981638182
TSD EPA ID: CA0000084517
CA Waste Code: 741 - Liquids with halogenated organic compounds >= 1,000 Mg./L
Disposal Method: H01 - Transfer Station
Tons: 1.695

Year: 2003
Gepaid: CAD981638182
TSD EPA ID: CA0000084517
CA Waste Code: 741 - Liquids with halogenated organic compounds >= 1,000 Mg./L
Disposal Method: -
Tons: 0.3925

Year: 2003
Gepaid: CAD981638182
TSD EPA ID: CA0000084517
CA Waste Code: 741 - Liquids with halogenated organic compounds >= 1,000 Mg./L
Disposal Method: H01 - Transfer Station
Tons: 2.045

Year: 2002
Gepaid: CAD981638182
TSD EPA ID: CA0000084517
CA Waste Code: 741 - Liquids with halogenated organic compounds >= 1,000 Mg./L
Disposal Method: H01 - Transfer Station
Tons: 2.53

Year: 2002
Gepaid: CAD981638182
TSD EPA ID: CA0000084517
CA Waste Code: 741 - Liquids with halogenated organic compounds >= 1,000 Mg./L
Disposal Method: -
Tons: 0.085

Year: 2001
Gepaid: CAD981638182
TSD EPA ID: CA0000084517
CA Waste Code: 741 - Liquids with halogenated organic compounds >= 1,000 Mg./L
Disposal Method: H01 - Transfer Station
Tons: 6.7197

Year: 2000
Gepaid: CAD981638182
TSD EPA ID: CA0000084517
CA Waste Code: 741 - Liquids with halogenated organic compounds >= 1,000 Mg./L
Disposal Method: H01 - Transfer Station
Tons: 3.2175

BOBSON CLEANERS INC (Continued) **S113008530**

Year: 2000
Gepaid: CAD981638182
TSD EPA ID: CA0000084517
CA Waste Code: -
Disposal Method: H01 - Transfer Station
Tons: 0

Year: 1999
Gepaid: CAD981638182
TSD EPA ID: CA0000084517
CA Waste Code: 741 - Liquids with halogenated organic compounds >= 1,000 Mg./L
Disposal Method: H01 - Transfer Station
Tons: 3.675

Click this hyperlink while viewing on your computer to access
16 additional CA HAZNET: record(s) in the EDR Site Report.

Additional Info:
Year: 2005
Gen EPA ID: CAD981638182

Shipment Date: 20050805
Creation Date: 10/28/2005 18:30:54
Receipt Date: 20050810
Manifest ID: 24264326
Trans EPA ID: TXR000050930
Trans Name: SAFETY-KLEEN SYSTEMS INC
Trans 2 EPA ID: Not reported
Trans 2 Name: Not reported
TSDF EPA ID: CA0000084517
Trans Name: SAFETY-KLEEN SYSTEMS INC
TSDF Alt EPA ID: CA0000084517
TSDF Alt Name: Not reported
Waste Code Description: 741 - Liquids with halogenated organic compounds > 1000 mg/l
RCRA Code: F002
Meth Code: H01 - Transfer Station
Quantity Tons: 0.12
Waste Quantity: 240
Quantity Unit: P
Additional Code 1: Not reported
Additional Code 2: Not reported
Additional Code 3: Not reported
Additional Code 4: Not reported
Additional Code 5: Not reported

Shipment Date: 20050805
Creation Date: 10/28/2005 18:30:54
Receipt Date: 20050810
Manifest ID: 24264326
Trans EPA ID: TXR000050930
Trans Name: SAFETY-KLEEN SYSTEMS INC
Trans 2 EPA ID: Not reported
Trans 2 Name: Not reported
TSDF EPA ID: CA0000084517
Trans Name: SAFETY-KLEEN SYSTEMS INC
TSDF Alt EPA ID: CA0000084517

BOBSON CLEANERS INC (Continued) **S113008530**

TSDF Alt Name:	Not reported
Waste Code Description:	741 - Liquids with halogenated organic compounds > 1000 mg/l
RCRA Code:	F002
Meth Code:	H01 - Transfer Station
Quantity Tons:	0.09
Waste Quantity:	180
Quantity Unit:	P
Additional Code 1:	Not reported
Additional Code 2:	Not reported
Additional Code 3:	Not reported
Additional Code 4:	Not reported
Additional Code 5:	Not reported
Shipment Date:	20050713
Creation Date:	10/11/2005 18:31:29
Receipt Date:	20050719
Manifest ID:	24264383
Trans EPA ID:	TXR000050930
Trans Name:	SAFETY-KLEEN SYSTEMS INC
Trans 2 EPA ID:	Not reported
Trans 2 Name:	Not reported
TSDF EPA ID:	CA0000084517
Trans Name:	SAFETY-KLEEN SYSTEMS INC
TSDF Alt EPA ID:	CA0000084517
TSDF Alt Name:	Not reported
Waste Code Description:	741 - Liquids with halogenated organic compounds > 1000 mg/l
RCRA Code:	F002
Meth Code:	H01 - Transfer Station
Quantity Tons:	0.05
Waste Quantity:	100
Quantity Unit:	P
Additional Code 1:	Not reported
Additional Code 2:	Not reported
Additional Code 3:	Not reported
Additional Code 4:	Not reported
Additional Code 5:	Not reported
Shipment Date:	20050614
Creation Date:	8/17/2005 18:33:44
Receipt Date:	20050621
Manifest ID:	24493706
Trans EPA ID:	TXR000050930
Trans Name:	SAFETY-KLEEN SYSTEMS INC
Trans 2 EPA ID:	Not reported
Trans 2 Name:	Not reported
TSDF EPA ID:	CA0000084517
Trans Name:	SAFETY-KLEEN SYSTEMS INC
TSDF Alt EPA ID:	CA0000084517
TSDF Alt Name:	Not reported
Waste Code Description:	741 - Liquids with halogenated organic compounds > 1000 mg/l
RCRA Code:	F002
Meth Code:	H01 - Transfer Station
Quantity Tons:	0.05
Waste Quantity:	100
Quantity Unit:	P
Additional Code 1:	Not reported
Additional Code 2:	Not reported

BOBSON CLEANERS INC (Continued) **S113008530**

Additional Code 3:	Not reported
Additional Code 4:	Not reported
Additional Code 5:	Not reported
Shipment Date:	20050517
Creation Date:	8/17/2005 18:31:07
Receipt Date:	20050525
Manifest ID:	24251672
Trans EPA ID:	TXR000050930
Trans Name:	SAFETY-KLEEN SYSTEMS INC
Trans 2 EPA ID:	Not reported
Trans 2 Name:	Not reported
TSDF EPA ID:	CA0000084517
Trans Name:	SAFETY-KLEEN SYSTEMS INC
TSDF Alt EPA ID:	CA0000084517
TSDF Alt Name:	Not reported
Waste Code Description:	741 - Liquids with halogenated organic compounds > 1000 mg/l
RCRA Code:	F002
Meth Code:	H01 - Transfer Station
Quantity Tons:	0.05
Waste Quantity:	100
Quantity Unit:	P
Additional Code 1:	Not reported
Additional Code 2:	Not reported
Additional Code 3:	Not reported
Additional Code 4:	Not reported
Additional Code 5:	Not reported
Shipment Date:	20050419
Creation Date:	7/20/2005 18:30:55
Receipt Date:	20050426
Manifest ID:	24251978
Trans EPA ID:	TXR000050930
Trans Name:	SAFETY-KLEEN SYSTEMS INC
Trans 2 EPA ID:	Not reported
Trans 2 Name:	Not reported
TSDF EPA ID:	CA0000084517
Trans Name:	SAFETY-KLEEN SYSTEMS INC
TSDF Alt EPA ID:	CA0000084517
TSDF Alt Name:	Not reported
Waste Code Description:	741 - Liquids with halogenated organic compounds > 1000 mg/l
RCRA Code:	F002
Meth Code:	H01 - Transfer Station
Quantity Tons:	0.05
Waste Quantity:	100
Quantity Unit:	P
Additional Code 1:	Not reported
Additional Code 2:	Not reported
Additional Code 3:	Not reported
Additional Code 4:	Not reported
Additional Code 5:	Not reported
Shipment Date:	20050325
Creation Date:	6/1/2005 18:31:04
Receipt Date:	20050331
Manifest ID:	24263958
Trans EPA ID:	TXR000050930

BOBSON CLEANERS INC (Continued) **S113008530**

Trans Name:	SAFETY-KLEEN SYSTEMS INC
Trans 2 EPA ID:	Not reported
Trans 2 Name:	Not reported
TSDF EPA ID:	CA0000084517
Trans Name:	SAFETY-KLEEN SYSTEMS INC
TSDF Alt EPA ID:	CA0000084517
TSDF Alt Name:	Not reported
Waste Code Description:	741 - Liquids with halogenated organic compounds > 1000 mg/l
RCRA Code:	F002
Meth Code:	H01 - Transfer Station
Quantity Tons:	0.05
Waste Quantity:	100
Quantity Unit:	P
Additional Code 1:	Not reported
Additional Code 2:	Not reported
Additional Code 3:	Not reported
Additional Code 4:	Not reported
Additional Code 5:	Not reported

Shipment Date:	20050225
Creation Date:	4/29/2005 11:28:07
Receipt Date:	20050308
Manifest ID:	24252297
Trans EPA ID:	TXR000050930
Trans Name:	SAFETY-KLEEN SYSTEMS INC
Trans 2 EPA ID:	Not reported
Trans 2 Name:	Not reported
TSDF EPA ID:	CA0000084517
Trans Name:	SAFETY-KLEEN SYSTEMS INC
TSDF Alt EPA ID:	CA0000084517
TSDF Alt Name:	Not reported
Waste Code Description:	741 - Liquids with halogenated organic compounds > 1000 mg/l
RCRA Code:	F002
Meth Code:	H01 - Transfer Station
Quantity Tons:	0.05
Waste Quantity:	100
Quantity Unit:	P
Additional Code 1:	Not reported
Additional Code 2:	Not reported
Additional Code 3:	Not reported
Additional Code 4:	Not reported
Additional Code 5:	Not reported

Shipment Date:	20050124
Creation Date:	3/2/2007 18:30:13
Receipt Date:	20050201
Manifest ID:	23650434
Trans EPA ID:	TXR000050930
Trans Name:	SAFETY-KLEEN SYSTEMS INC
Trans 2 EPA ID:	Not reported
Trans 2 Name:	Not reported
TSDF EPA ID:	CA0000084517
Trans Name:	SAFETY-KLEEN SYSTEMS INC
TSDF Alt EPA ID:	CA0000084517
TSDF Alt Name:	Not reported
Waste Code Description:	741 - Liquids with halogenated organic compounds > 1000 mg/l
RCRA Code:	F002

BOBSON CLEANERS INC (Continued) **S113008530**

Meth Code:	H01 - Transfer Station
Quantity Tons:	0.0975
Waste Quantity:	195
Quantity Unit:	P
Additional Code 1:	Not reported
Additional Code 2:	Not reported
Additional Code 3:	Not reported
Additional Code 4:	Not reported
Additional Code 5:	Not reported

Additional Info:

Year:	2004
Gen EPA ID:	CAD981638182
Shipment Date:	20041216
Creation Date:	3/13/2007 18:30:13
Receipt Date:	20041220
Manifest ID:	23633022
Trans EPA ID:	TXR000050930
Trans Name:	SAFETY-KLEEN SYSTEMS INC
Trans 2 EPA ID:	Not reported
Trans 2 Name:	Not reported
TSDF EPA ID:	CA0000084517
Trans Name:	SAFETY-KLEEN SYSTEMS INC
TSDF Alt EPA ID:	CA0000084517
TSDF Alt Name:	Not reported
Waste Code Description:	741 - Liquids with halogenated organic compounds > 1000 mg/l
RCRA Code:	F002
Meth Code:	H01 - Transfer Station
Quantity Tons:	0.05
Waste Quantity:	100
Quantity Unit:	P
Additional Code 1:	Not reported
Additional Code 2:	Not reported
Additional Code 3:	Not reported
Additional Code 4:	Not reported
Additional Code 5:	Not reported
Shipment Date:	20041129
Creation Date:	2/17/2005 18:32:22
Receipt Date:	20041203
Manifest ID:	23722709
Trans EPA ID:	TXR000050930
Trans Name:	SAFETY-KLEEN SYSTEMS INC
Trans 2 EPA ID:	Not reported
Trans 2 Name:	Not reported
TSDF EPA ID:	CA0000084517
Trans Name:	SAFETY-KLEEN SYSTEMS INC
TSDF Alt EPA ID:	CA0000084517
TSDF Alt Name:	Not reported
Waste Code Description:	741 - Liquids with halogenated organic compounds > 1000 mg/l
RCRA Code:	F002
Meth Code:	H01 - Transfer Station
Quantity Tons:	0.05
Waste Quantity:	100
Quantity Unit:	P
Additional Code 1:	Not reported

BOBSON CLEANERS INC (Continued) **S113008530**

Additional Code 2:	Not reported
Additional Code 3:	Not reported
Additional Code 4:	Not reported
Additional Code 5:	Not reported
Shipment Date:	20041025
Creation Date:	12/31/2004 18:31:40
Receipt Date:	20041101
Manifest ID:	23354347
Trans EPA ID:	TXR000050930
Trans Name:	SAFETY-KLEEN SYSTEMS INC
Trans 2 EPA ID:	Not reported
Trans 2 Name:	Not reported
TSDF EPA ID:	CA0000084517
Trans Name:	SAFETY-KLEEN SYSTEMS INC
TSDF Alt EPA ID:	CA0000084517
TSDF Alt Name:	Not reported
Waste Code Description:	741 - Liquids with halogenated organic compounds > 1000 mg/l
RCRA Code:	F002
Meth Code:	H01 - Transfer Station
Quantity Tons:	0.1
Waste Quantity:	200
Quantity Unit:	P
Additional Code 1:	Not reported
Additional Code 2:	Not reported
Additional Code 3:	Not reported
Additional Code 4:	Not reported
Additional Code 5:	Not reported
Shipment Date:	20041025
Creation Date:	12/31/2004 18:31:40
Receipt Date:	20041101
Manifest ID:	23354347
Trans EPA ID:	TXR000050930
Trans Name:	SAFETY-KLEEN SYSTEMS INC
Trans 2 EPA ID:	Not reported
Trans 2 Name:	Not reported
TSDF EPA ID:	CA0000084517
Trans Name:	SAFETY-KLEEN SYSTEMS INC
TSDF Alt EPA ID:	CA0000084517
TSDF Alt Name:	Not reported
Waste Code Description:	741 - Liquids with halogenated organic compounds > 1000 mg/l
RCRA Code:	F002
Meth Code:	H01 - Transfer Station
Quantity Tons:	0.05
Waste Quantity:	100
Quantity Unit:	P
Additional Code 1:	Not reported
Additional Code 2:	Not reported
Additional Code 3:	Not reported
Additional Code 4:	Not reported
Additional Code 5:	Not reported
Shipment Date:	20040924
Creation Date:	12/21/2004 18:31:57
Receipt Date:	20040930
Manifest ID:	23703972

BOBSON CLEANERS INC (Continued) **S113008530**

Trans EPA ID:	TXR000050930
Trans Name:	SAFETY-KLEEN SYSTEMS INC
Trans 2 EPA ID:	Not reported
Trans 2 Name:	Not reported
TSDF EPA ID:	CA0000084517
Trans Name:	SAFETY-KLEEN SYSTEMS INC
TSDF Alt EPA ID:	CA0000084517
TSDF Alt Name:	Not reported
Waste Code Description:	741 - Liquids with halogenated organic compounds > 1000 mg/l
RCRA Code:	F002
Meth Code:	H01 - Transfer Station
Quantity Tons:	0.05
Waste Quantity:	100
Quantity Unit:	P
Additional Code 1:	Not reported
Additional Code 2:	Not reported
Additional Code 3:	Not reported
Additional Code 4:	Not reported
Additional Code 5:	Not reported

Shipment Date:	20040820
Creation Date:	12/28/2004 14:47:40
Receipt Date:	20040826
Manifest ID:	23354254
Trans EPA ID:	TXR000050930
Trans Name:	SAFETY-KLEEN SYSTEMS INC
Trans 2 EPA ID:	Not reported
Trans 2 Name:	Not reported
TSDF EPA ID:	CA0000084517
Trans Name:	SAFETY-KLEEN SYSTEMS INC
TSDF Alt EPA ID:	CA0000084517
TSDF Alt Name:	Not reported
Waste Code Description:	741 - Liquids with halogenated organic compounds > 1000 mg/l
RCRA Code:	F002
Meth Code:	H01 - Transfer Station
Quantity Tons:	0.0975
Waste Quantity:	195
Quantity Unit:	P
Additional Code 1:	Not reported
Additional Code 2:	Not reported
Additional Code 3:	Not reported
Additional Code 4:	Not reported
Additional Code 5:	Not reported

Shipment Date:	20040722
Creation Date:	11/5/2004 18:32:00
Receipt Date:	20040802
Manifest ID:	23354256
Trans EPA ID:	TXR000050930
Trans Name:	SAFETY-KLEEN SYSTEMS INC
Trans 2 EPA ID:	Not reported
Trans 2 Name:	Not reported
TSDF EPA ID:	CA0000084517
Trans Name:	SAFETY-KLEEN SYSTEMS INC
TSDF Alt EPA ID:	CA0000084517
TSDF Alt Name:	Not reported
Waste Code Description:	741 - Liquids with halogenated organic compounds > 1000 mg/l

BOBSON CLEANERS INC (Continued) **S113008530**

RCRA Code:	F002
Meth Code:	H01 - Transfer Station
Quantity Tons:	0.05
Waste Quantity:	100
Quantity Unit:	P
Additional Code 1:	Not reported
Additional Code 2:	Not reported
Additional Code 3:	Not reported
Additional Code 4:	Not reported
Additional Code 5:	Not reported
Shipment Date:	20040611
Creation Date:	11/1/2004 12:36:11
Receipt Date:	20040617
Manifest ID:	23346121
Trans EPA ID:	TXR000050930
Trans Name:	SAFETY-KLEEN SYSTEMS INC
Trans 2 EPA ID:	Not reported
Trans 2 Name:	Not reported
TSDF EPA ID:	CA0000084517
Trans Name:	SAFETY-KLEEN SYSTEMS INC
TSDF Alt EPA ID:	CA0000084517
TSDF Alt Name:	Not reported
Waste Code Description:	741 - Liquids with halogenated organic compounds > 1000 mg/l
RCRA Code:	F002
Meth Code:	H01 - Transfer Station
Quantity Tons:	Not reported
Waste Quantity:	170
Quantity Unit:	Not reported
Additional Code 1:	Not reported
Additional Code 2:	Not reported
Additional Code 3:	Not reported
Additional Code 4:	Not reported
Additional Code 5:	Not reported
Shipment Date:	20040611
Creation Date:	11/1/2004 12:36:11
Receipt Date:	20040617
Manifest ID:	23346121
Trans EPA ID:	TXR000050930
Trans Name:	SAFETY-KLEEN SYSTEMS INC
Trans 2 EPA ID:	Not reported
Trans 2 Name:	Not reported
TSDF EPA ID:	CA0000084517
Trans Name:	SAFETY-KLEEN SYSTEMS INC
TSDF Alt EPA ID:	CA0000084517
TSDF Alt Name:	Not reported
Waste Code Description:	741 - Liquids with halogenated organic compounds > 1000 mg/l
RCRA Code:	F002
Meth Code:	H01 - Transfer Station
Quantity Tons:	0.0975
Waste Quantity:	195
Quantity Unit:	P
Additional Code 1:	Not reported
Additional Code 2:	Not reported
Additional Code 3:	Not reported
Additional Code 4:	Not reported

BOBSON CLEANERS INC (Continued) **S113008530**

Additional Code 5:	Not reported
Shipment Date:	20040521
Creation Date:	10/29/2004 7:40:51
Receipt Date:	20040601
Manifest ID:	23346174
Trans EPA ID:	TXR000050930
Trans Name:	SAFETY-KLEEN SYSTEMS INC
Trans 2 EPA ID:	Not reported
Trans 2 Name:	Not reported
TSDF EPA ID:	CA0000084517
Trans Name:	SAFETY-KLEEN SYSTEMS INC
TSDF Alt EPA ID:	CA0000084517
TSDF Alt Name:	Not reported
Waste Code Description:	741 - Liquids with halogenated organic compounds > 1000 mg/l
RCRA Code:	F002
Meth Code:	H01 - Transfer Station
Quantity Tons:	0.05
Waste Quantity:	100
Quantity Unit:	P
Additional Code 1:	Not reported
Additional Code 2:	Not reported
Additional Code 3:	Not reported
Additional Code 4:	Not reported
Additional Code 5:	Not reported

Additional Info:

Year:	2003
Gen EPA ID:	CAD981638182
Shipment Date:	20031215
Creation Date:	7/30/2004 18:31:14
Receipt Date:	20031222
Manifest ID:	22964396
Trans EPA ID:	TXR000050930
Trans Name:	SAFETY-KLEEN SYSTEMS INC
Trans 2 EPA ID:	Not reported
Trans 2 Name:	Not reported
TSDF EPA ID:	CA0000084517
Trans Name:	SAFETY-KLEEN SYSTEMS INC
TSDF Alt EPA ID:	CA0000084517
TSDF Alt Name:	Not reported
Waste Code Description:	741 - Liquids with halogenated organic compounds > 1000 mg/l
RCRA Code:	F002
Meth Code:	H01 - Transfer Station
Quantity Tons:	0.075
Waste Quantity:	150
Quantity Unit:	P
Additional Code 1:	Not reported
Additional Code 2:	Not reported
Additional Code 3:	Not reported
Additional Code 4:	Not reported
Additional Code 5:	Not reported
Shipment Date:	20031215
Creation Date:	7/30/2004 18:31:14
Receipt Date:	20031222

BOBSON CLEANERS INC (Continued) **S113008530**

Manifest ID:	22964396
Trans EPA ID:	TXR000050930
Trans Name:	SAFETY-KLEEN SYSTEMS INC
Trans 2 EPA ID:	Not reported
Trans 2 Name:	Not reported
TSDF EPA ID:	CA0000084517
Trans Name:	SAFETY-KLEEN SYSTEMS INC
TSDF Alt EPA ID:	CA0000084517
TSDF Alt Name:	Not reported
Waste Code Description:	741 - Liquids with halogenated organic compounds > 1000 mg/l
RCRA Code:	F002
Meth Code:	H01 - Transfer Station
Quantity Tons:	0.15
Waste Quantity:	300
Quantity Unit:	P
Additional Code 1:	Not reported
Additional Code 2:	Not reported
Additional Code 3:	Not reported
Additional Code 4:	Not reported
Additional Code 5:	Not reported

Shipment Date:	20031112
Creation Date:	8/24/2004 10:00:04
Receipt Date:	20031124
Manifest ID:	22949229
Trans EPA ID:	TXR000050930
Trans Name:	SAFETY-KLEEN SYSTEMS INC
Trans 2 EPA ID:	Not reported
Trans 2 Name:	Not reported
TSDF EPA ID:	CA0000084517
Trans Name:	SAFETY-KLEEN SYSTEMS INC
TSDF Alt EPA ID:	CA0000084517
TSDF Alt Name:	Not reported
Waste Code Description:	741 - Liquids with halogenated organic compounds > 1000 mg/l
RCRA Code:	F002
Meth Code:	H01 - Transfer Station
Quantity Tons:	0.135
Waste Quantity:	270
Quantity Unit:	P
Additional Code 1:	Not reported
Additional Code 2:	Not reported
Additional Code 3:	Not reported
Additional Code 4:	Not reported
Additional Code 5:	Not reported

Shipment Date:	20030925
Creation Date:	8/20/2004 8:27:39
Receipt Date:	20031002
Manifest ID:	22869011
Trans EPA ID:	TXR000050930
Trans Name:	SAFETY-KLEEN SYSTEMS INC
Trans 2 EPA ID:	Not reported
Trans 2 Name:	Not reported
TSDF EPA ID:	CA0000084517
Trans Name:	SAFETY-KLEEN SYSTEMS INC
TSDF Alt EPA ID:	CA0000084517
TSDF Alt Name:	Not reported

BOBSON CLEANERS INC (Continued) **S113008530**

Waste Code Description:	741 - Liquids with halogenated organic compounds > 1000 mg/l
RCRA Code:	F002
Meth Code:	H01 - Transfer Station
Quantity Tons:	0.15
Waste Quantity:	300
Quantity Unit:	P
Additional Code 1:	Not reported
Additional Code 2:	Not reported
Additional Code 3:	Not reported
Additional Code 4:	Not reported
Additional Code 5:	Not reported
Shipment Date:	20030813
Creation Date:	7/29/2004 7:43:17
Receipt Date:	20030818
Manifest ID:	22642154
Trans EPA ID:	TXR000050930
Trans Name:	Not reported
Trans 2 EPA ID:	Not reported
Trans 2 Name:	Not reported
TSDF EPA ID:	CA0000084517
Trans Name:	Not reported
TSDF Alt EPA ID:	CA0000084517
TSDF Alt Name:	Not reported
Waste Code Description:	741 - Liquids with halogenated organic compounds > 1000 mg/l
RCRA Code:	F002
Meth Code:	H01 - Transfer Station
Quantity Tons:	0.1
Waste Quantity:	200
Quantity Unit:	P
Additional Code 1:	Not reported
Additional Code 2:	Not reported
Additional Code 3:	Not reported
Additional Code 4:	Not reported
Additional Code 5:	Not reported
Shipment Date:	20030813
Creation Date:	7/29/2004 7:43:17
Receipt Date:	20030818
Manifest ID:	22642154
Trans EPA ID:	TXR000050930
Trans Name:	Not reported
Trans 2 EPA ID:	Not reported
Trans 2 Name:	Not reported
TSDF EPA ID:	CA0000084517
Trans Name:	Not reported
TSDF Alt EPA ID:	CA0000084517
TSDF Alt Name:	Not reported
Waste Code Description:	741 - Liquids with halogenated organic compounds > 1000 mg/l
RCRA Code:	F002
Meth Code:	H01 - Transfer Station
Quantity Tons:	0.2
Waste Quantity:	400
Quantity Unit:	P
Additional Code 1:	Not reported
Additional Code 2:	Not reported
Additional Code 3:	Not reported

BOBSON CLEANERS INC (Continued) **S113008530**

Additional Code 4:	Not reported
Additional Code 5:	Not reported
Shipment Date:	20030630
Creation Date:	7/28/2004 10:45:53
Receipt Date:	20030707
Manifest ID:	22324082
Trans EPA ID:	TXR000050930
Trans Name:	Not reported
Trans 2 EPA ID:	Not reported
Trans 2 Name:	Not reported
TSDF EPA ID:	CA0000084517
Trans Name:	Not reported
TSDF Alt EPA ID:	CA0000084517
TSDF Alt Name:	Not reported
Waste Code Description:	741 - Liquids with halogenated organic compounds > 1000 mg/l
RCRA Code:	F002
Meth Code:	H01 - Transfer Station
Quantity Tons:	0.2925
Waste Quantity:	585
Quantity Unit:	P
Additional Code 1:	Not reported
Additional Code 2:	Not reported
Additional Code 3:	Not reported
Additional Code 4:	Not reported
Additional Code 5:	Not reported
Shipment Date:	20030609
Creation Date:	7/20/2004 10:01:52
Receipt Date:	20030616
Manifest ID:	22315358
Trans EPA ID:	TXR000050930
Trans Name:	Not reported
Trans 2 EPA ID:	Not reported
Trans 2 Name:	Not reported
TSDF EPA ID:	CA0000084517
Trans Name:	Not reported
TSDF Alt EPA ID:	CA0000084517
TSDF Alt Name:	Not reported
Waste Code Description:	741 - Liquids with halogenated organic compounds > 1000 mg/l
RCRA Code:	F002
Meth Code:	H01 - Transfer Station
Quantity Tons:	0.09
Waste Quantity:	180
Quantity Unit:	P
Additional Code 1:	Not reported
Additional Code 2:	Not reported
Additional Code 3:	Not reported
Additional Code 4:	Not reported
Additional Code 5:	Not reported
Shipment Date:	20030509
Creation Date:	6/22/2004 9:47:57
Receipt Date:	20030520
Manifest ID:	22315506
Trans EPA ID:	TXR000050930
Trans Name:	Not reported

BOBSON CLEANERS INC (Continued) **S113008530**

Trans 2 EPA ID:	Not reported
Trans 2 Name:	Not reported
TSDF EPA ID:	CA0000084517
Trans Name:	Not reported
TSDF Alt EPA ID:	CA0000084517
TSDF Alt Name:	Not reported
Waste Code Description:	741 - Liquids with halogenated organic compounds > 1000 mg/l
RCRA Code:	F002
Meth Code:	- Not reported
Quantity Tons:	0.3925
Waste Quantity:	785
Quantity Unit:	P
Additional Code 1:	Not reported
Additional Code 2:	Not reported
Additional Code 3:	Not reported
Additional Code 4:	Not reported
Additional Code 5:	Not reported

Shipment Date:	20030418
Creation Date:	6/22/2004 9:47:57
Receipt Date:	20030428
Manifest ID:	22447163
Trans EPA ID:	TXR000050930
Trans Name:	Not reported
Trans 2 EPA ID:	Not reported
Trans 2 Name:	Not reported
TSDF EPA ID:	CA0000084517
Trans Name:	Not reported
TSDF Alt EPA ID:	CA0000084517
TSDF Alt Name:	Not reported
Waste Code Description:	741 - Liquids with halogenated organic compounds > 1000 mg/l
RCRA Code:	F002
Meth Code:	H01 - Transfer Station
Quantity Tons:	0.09
Waste Quantity:	180
Quantity Unit:	P
Additional Code 1:	Not reported
Additional Code 2:	Not reported
Additional Code 3:	Not reported
Additional Code 4:	Not reported
Additional Code 5:	Not reported

Additional Info:

Year:	2002
Gen EPA ID:	CAD981638182

Shipment Date:	20021210
Creation Date:	3/31/2003 18:31:15
Receipt Date:	20021216
Manifest ID:	22181335
Trans EPA ID:	SCR000075150
Trans Name:	Not reported
Trans 2 EPA ID:	Not reported
Trans 2 Name:	Not reported
TSDF EPA ID:	CA0000084517
Trans Name:	Not reported
TSDF Alt EPA ID:	Not reported

BOBSON CLEANERS INC (Continued) **S113008530**

TSDF Alt Name:	Not reported
Waste Code Description:	741 - Liquids with halogenated organic compounds > 1000 mg/l
RCRA Code:	F002
Meth Code:	H01 - Transfer Station
Quantity Tons:	0.085
Waste Quantity:	170
Quantity Unit:	P
Additional Code 1:	Not reported
Additional Code 2:	Not reported
Additional Code 3:	Not reported
Additional Code 4:	Not reported
Additional Code 5:	Not reported
Shipment Date:	20021125
Creation Date:	3/31/2003 18:31:15
Receipt Date:	20021209
Manifest ID:	22181210
Trans EPA ID:	SCR000075150
Trans Name:	Not reported
Trans 2 EPA ID:	Not reported
Trans 2 Name:	Not reported
TSDF EPA ID:	CA0000084517
Trans Name:	Not reported
TSDF Alt EPA ID:	Not reported
TSDF Alt Name:	Not reported
Waste Code Description:	741 - Liquids with halogenated organic compounds > 1000 mg/l
RCRA Code:	F002
Meth Code:	H01 - Transfer Station
Quantity Tons:	0.2925
Waste Quantity:	585
Quantity Unit:	P
Additional Code 1:	Not reported
Additional Code 2:	Not reported
Additional Code 3:	Not reported
Additional Code 4:	Not reported
Additional Code 5:	Not reported
Shipment Date:	20021021
Creation Date:	2/21/2003 10:41:38
Receipt Date:	20021028
Manifest ID:	22246015
Trans EPA ID:	SCR000075150
Trans Name:	Not reported
Trans 2 EPA ID:	Not reported
Trans 2 Name:	Not reported
TSDF EPA ID:	CA0000084517
Trans Name:	Not reported
TSDF Alt EPA ID:	Not reported
TSDF Alt Name:	Not reported
Waste Code Description:	741 - Liquids with halogenated organic compounds > 1000 mg/l
RCRA Code:	F002
Meth Code:	H01 - Transfer Station
Quantity Tons:	0.2925
Waste Quantity:	585
Quantity Unit:	P
Additional Code 1:	Not reported
Additional Code 2:	Not reported

BOBSON CLEANERS INC (Continued) **S113008530**

Additional Code 3:	Not reported
Additional Code 4:	Not reported
Additional Code 5:	Not reported
Shipment Date:	20020904
Creation Date:	2/11/2003 18:31:24
Receipt Date:	20020916
Manifest ID:	21934248
Trans EPA ID:	SCR000075150
Trans Name:	Not reported
Trans 2 EPA ID:	Not reported
Trans 2 Name:	Not reported
TSDF EPA ID:	CA0000084517
Trans Name:	Not reported
TSDF Alt EPA ID:	Not reported
TSDF Alt Name:	Not reported
Waste Code Description:	741 - Liquids with halogenated organic compounds > 1000 mg/l
RCRA Code:	F002
Meth Code:	H01 - Transfer Station
Quantity Tons:	0.17
Waste Quantity:	340
Quantity Unit:	P
Additional Code 1:	Not reported
Additional Code 2:	Not reported
Additional Code 3:	Not reported
Additional Code 4:	Not reported
Additional Code 5:	Not reported
Shipment Date:	20020904
Creation Date:	2/11/2003 18:31:24
Receipt Date:	20020916
Manifest ID:	21934248
Trans EPA ID:	SCR000075150
Trans Name:	Not reported
Trans 2 EPA ID:	Not reported
Trans 2 Name:	Not reported
TSDF EPA ID:	CA0000084517
Trans Name:	Not reported
TSDF Alt EPA ID:	Not reported
TSDF Alt Name:	Not reported
Waste Code Description:	741 - Liquids with halogenated organic compounds > 1000 mg/l
RCRA Code:	F002
Meth Code:	H01 - Transfer Station
Quantity Tons:	0.1425
Waste Quantity:	285
Quantity Unit:	P
Additional Code 1:	Not reported
Additional Code 2:	Not reported
Additional Code 3:	Not reported
Additional Code 4:	Not reported
Additional Code 5:	Not reported
Shipment Date:	20020710
Creation Date:	3/14/2003 18:31:30
Receipt Date:	20020715
Manifest ID:	21738708
Trans EPA ID:	SCR000075150

BOBSON CLEANERS INC (Continued) **S113008530**

Trans Name:	Not reported
Trans 2 EPA ID:	Not reported
Trans 2 Name:	Not reported
TSDF EPA ID:	CA0000084517
Trans Name:	Not reported
TSDF Alt EPA ID:	Not reported
TSDF Alt Name:	Not reported
Waste Code Description:	741 - Liquids with halogenated organic compounds > 1000 mg/l
RCRA Code:	F002
Meth Code:	H01 - Transfer Station
Quantity Tons:	0.2925
Waste Quantity:	585
Quantity Unit:	P
Additional Code 1:	Not reported
Additional Code 2:	Not reported
Additional Code 3:	Not reported
Additional Code 4:	Not reported
Additional Code 5:	Not reported

Shipment Date:	20020530
Creation Date:	7/19/2002 15:57:28
Receipt Date:	20020610
Manifest ID:	21500587
Trans EPA ID:	SCR000075150
Trans Name:	Not reported
Trans 2 EPA ID:	Not reported
Trans 2 Name:	Not reported
TSDF EPA ID:	CA0000084517
Trans Name:	Not reported
TSDF Alt EPA ID:	Not reported
TSDF Alt Name:	Not reported
Waste Code Description:	741 - Liquids with halogenated organic compounds > 1000 mg/l
RCRA Code:	F002
Meth Code:	H01 - Transfer Station
Quantity Tons:	0.085
Waste Quantity:	170
Quantity Unit:	P
Additional Code 1:	Not reported
Additional Code 2:	Not reported
Additional Code 3:	Not reported
Additional Code 4:	Not reported
Additional Code 5:	Not reported

Shipment Date:	20020530
Creation Date:	7/19/2002 15:57:28
Receipt Date:	20020610
Manifest ID:	21500587
Trans EPA ID:	SCR000075150
Trans Name:	Not reported
Trans 2 EPA ID:	Not reported
Trans 2 Name:	Not reported
TSDF EPA ID:	CA0000084517
Trans Name:	Not reported
TSDF Alt EPA ID:	Not reported
TSDF Alt Name:	Not reported
Waste Code Description:	741 - Liquids with halogenated organic compounds > 1000 mg/l
RCRA Code:	F002

BOBSON CLEANERS INC (Continued) **S113008530**

Meth Code:	H01 - Transfer Station
Quantity Tons:	0.2925
Waste Quantity:	585
Quantity Unit:	P
Additional Code 1:	Not reported
Additional Code 2:	Not reported
Additional Code 3:	Not reported
Additional Code 4:	Not reported
Additional Code 5:	Not reported
Shipment Date:	20020416
Creation Date:	7/29/2002 18:38:23
Receipt Date:	20020422
Manifest ID:	21560453
Trans EPA ID:	SCR000075150
Trans Name:	Not reported
Trans 2 EPA ID:	Not reported
Trans 2 Name:	Not reported
TSDF EPA ID:	CA0000084517
Trans Name:	Not reported
TSDF Alt EPA ID:	Not reported
TSDF Alt Name:	Not reported
Waste Code Description:	741 - Liquids with halogenated organic compounds > 1000 mg/l
RCRA Code:	F002
Meth Code:	H01 - Transfer Station
Quantity Tons:	0.2925
Waste Quantity:	585
Quantity Unit:	P
Additional Code 1:	Not reported
Additional Code 2:	Not reported
Additional Code 3:	Not reported
Additional Code 4:	Not reported
Additional Code 5:	Not reported
Shipment Date:	20020403
Creation Date:	7/9/2002 18:31:13
Receipt Date:	20020408
Manifest ID:	21555816
Trans EPA ID:	SCR000075150
Trans Name:	Not reported
Trans 2 EPA ID:	Not reported
Trans 2 Name:	Not reported
TSDF EPA ID:	CA0000084517
Trans Name:	Not reported
TSDF Alt EPA ID:	Not reported
TSDF Alt Name:	Not reported
Waste Code Description:	741 - Liquids with halogenated organic compounds > 1000 mg/l
RCRA Code:	F002
Meth Code:	- Not reported
Quantity Tons:	0.085
Waste Quantity:	170
Quantity Unit:	P
Additional Code 1:	Not reported
Additional Code 2:	Not reported
Additional Code 3:	Not reported
Additional Code 4:	Not reported
Additional Code 5:	Not reported

BOBSON CLEANERS INC (Continued) **S113008530**

Additional Info:

Year:	2001
Gen EPA ID:	CAD981638182
Shipment Date:	20011227
Creation Date:	2/20/2002 0:00:00
Receipt Date:	20020102
Manifest ID:	21472781
Trans EPA ID:	SCR000075150
Trans Name:	Not reported
Trans 2 EPA ID:	Not reported
Trans 2 Name:	Not reported
TSDF EPA ID:	CA0000084517
Trans Name:	Not reported
TSDF Alt EPA ID:	CA0000084517
TSDF Alt Name:	Not reported
Waste Code Description:	741 - Liquids with halogenated organic compounds > 1000 mg/l
RCRA Code:	F002
Meth Code:	H01 - Transfer Station
Quantity Tons:	0.2925
Waste Quantity:	585
Quantity Unit:	P
Additional Code 1:	Not reported
Additional Code 2:	Not reported
Additional Code 3:	Not reported
Additional Code 4:	Not reported
Additional Code 5:	Not reported
Shipment Date:	20011227
Creation Date:	2/20/2002 0:00:00
Receipt Date:	20020102
Manifest ID:	21472781
Trans EPA ID:	SCR000075150
Trans Name:	Not reported
Trans 2 EPA ID:	Not reported
Trans 2 Name:	Not reported
TSDF EPA ID:	CA0000084517
Trans Name:	Not reported
TSDF Alt EPA ID:	CA0000084517
TSDF Alt Name:	Not reported
Waste Code Description:	741 - Liquids with halogenated organic compounds > 1000 mg/l
RCRA Code:	F002
Meth Code:	H01 - Transfer Station
Quantity Tons:	0.17
Waste Quantity:	340
Quantity Unit:	P
Additional Code 1:	Not reported
Additional Code 2:	Not reported
Additional Code 3:	Not reported
Additional Code 4:	Not reported
Additional Code 5:	Not reported
Shipment Date:	20011116
Creation Date:	1/16/2002 0:00:00
Receipt Date:	20011121
Manifest ID:	21472292
Trans EPA ID:	SCR000075150

BOBSON CLEANERS INC (Continued) **S113008530**

Trans Name:	Not reported
Trans 2 EPA ID:	Not reported
Trans 2 Name:	Not reported
TSDF EPA ID:	CA0000084517
Trans Name:	Not reported
TSDF Alt EPA ID:	CA0000084517
TSDF Alt Name:	Not reported
Waste Code Description:	741 - Liquids with halogenated organic compounds > 1000 mg/l
RCRA Code:	F002
Meth Code:	H01 - Transfer Station
Quantity Tons:	0.2925
Waste Quantity:	585
Quantity Unit:	P
Additional Code 1:	Not reported
Additional Code 2:	Not reported
Additional Code 3:	Not reported
Additional Code 4:	Not reported
Additional Code 5:	Not reported

Shipment Date:	20011005
Creation Date:	1/16/2002 0:00:00
Receipt Date:	20011015
Manifest ID:	21472220
Trans EPA ID:	SCR000075150
Trans Name:	Not reported
Trans 2 EPA ID:	Not reported
Trans 2 Name:	Not reported
TSDF EPA ID:	CA0000084517
Trans Name:	Not reported
TSDF Alt EPA ID:	Not reported
TSDF Alt Name:	Not reported
Waste Code Description:	741 - Liquids with halogenated organic compounds > 1000 mg/l
RCRA Code:	F002
Meth Code:	H01 - Transfer Station
Quantity Tons:	0.195
Waste Quantity:	390
Quantity Unit:	P
Additional Code 1:	Not reported
Additional Code 2:	Not reported
Additional Code 3:	Not reported
Additional Code 4:	Not reported
Additional Code 5:	Not reported

Shipment Date:	20011005
Creation Date:	1/16/2002 0:00:00
Receipt Date:	20011015
Manifest ID:	21472220
Trans EPA ID:	SCR000075150
Trans Name:	Not reported
Trans 2 EPA ID:	Not reported
Trans 2 Name:	Not reported
TSDF EPA ID:	CA0000084517
Trans Name:	Not reported
TSDF Alt EPA ID:	Not reported
TSDF Alt Name:	Not reported
Waste Code Description:	741 - Liquids with halogenated organic compounds > 1000 mg/l
RCRA Code:	F002

BOBSON CLEANERS INC (Continued) **S113008530**

Meth Code:	H01 - Transfer Station
Quantity Tons:	0.085
Waste Quantity:	170
Quantity Unit:	P
Additional Code 1:	Not reported
Additional Code 2:	Not reported
Additional Code 3:	Not reported
Additional Code 4:	Not reported
Additional Code 5:	Not reported
Shipment Date:	20010912
Creation Date:	12/17/2001 0:00:00
Receipt Date:	20010920
Manifest ID:	21013072
Trans EPA ID:	SCR000075150
Trans Name:	Not reported
Trans 2 EPA ID:	Not reported
Trans 2 Name:	Not reported
TSDF EPA ID:	CA0000084517
Trans Name:	Not reported
TSDF Alt EPA ID:	CA0000084517
TSDF Alt Name:	Not reported
Waste Code Description:	741 - Liquids with halogenated organic compounds > 1000 mg/l
RCRA Code:	F002
Meth Code:	H01 - Transfer Station
Quantity Tons:	0.2925
Waste Quantity:	585
Quantity Unit:	P
Additional Code 1:	Not reported
Additional Code 2:	Not reported
Additional Code 3:	Not reported
Additional Code 4:	Not reported
Additional Code 5:	Not reported
Shipment Date:	20010807
Creation Date:	10/1/2001 0:00:00
Receipt Date:	20010809
Manifest ID:	20672852
Trans EPA ID:	SCR000075150
Trans Name:	Not reported
Trans 2 EPA ID:	Not reported
Trans 2 Name:	Not reported
TSDF EPA ID:	CA0000084517
Trans Name:	Not reported
TSDF Alt EPA ID:	CA0000084517
TSDF Alt Name:	Not reported
Waste Code Description:	741 - Liquids with halogenated organic compounds > 1000 mg/l
RCRA Code:	F002
Meth Code:	H01 - Transfer Station
Quantity Tons:	0.085
Waste Quantity:	170
Quantity Unit:	P
Additional Code 1:	Not reported
Additional Code 2:	Not reported
Additional Code 3:	Not reported
Additional Code 4:	Not reported
Additional Code 5:	Not reported

BOBSON CLEANERS INC (Continued) **S113008530**

Shipment Date:	20010724
Creation Date:	10/1/2001 0:00:00
Receipt Date:	20010726
Manifest ID:	21002098
Trans EPA ID:	SCR000075150
Trans Name:	Not reported
Trans 2 EPA ID:	Not reported
Trans 2 Name:	Not reported
TSDF EPA ID:	CA0000084517
Trans Name:	Not reported
TSDF Alt EPA ID:	CA0000084517
TSDF Alt Name:	Not reported
Waste Code Description:	741 - Liquids with halogenated organic compounds > 1000 mg/l
RCRA Code:	F002
Meth Code:	H01 - Transfer Station
Quantity Tons:	0.19
Waste Quantity:	380
Quantity Unit:	P
Additional Code 1:	Not reported
Additional Code 2:	Not reported
Additional Code 3:	Not reported
Additional Code 4:	Not reported
Additional Code 5:	Not reported

Shipment Date:	20010724
Creation Date:	10/1/2001 0:00:00
Receipt Date:	20010726
Manifest ID:	21002098
Trans EPA ID:	SCR000075150
Trans Name:	Not reported
Trans 2 EPA ID:	Not reported
Trans 2 Name:	Not reported
TSDF EPA ID:	CA0000084517
Trans Name:	Not reported
TSDF Alt EPA ID:	CA0000084517
TSDF Alt Name:	Not reported
Waste Code Description:	741 - Liquids with halogenated organic compounds > 1000 mg/l
RCRA Code:	F002
Meth Code:	H01 - Transfer Station
Quantity Tons:	0.0425
Waste Quantity:	85
Quantity Unit:	P
Additional Code 1:	Not reported
Additional Code 2:	Not reported
Additional Code 3:	Not reported
Additional Code 4:	Not reported
Additional Code 5:	Not reported

Shipment Date:	20010619
Creation Date:	8/24/2001 0:00:00
Receipt Date:	20010625
Manifest ID:	20672913
Trans EPA ID:	SCR000075150
Trans Name:	Not reported
Trans 2 EPA ID:	Not reported
Trans 2 Name:	Not reported
TSDF EPA ID:	CA0000084517

BOBSON CLEANERS INC (Continued) **S113008530**

Trans Name:	Not reported
TSDF Alt EPA ID:	CA0000084517
TSDF Alt Name:	Not reported
Waste Code Description:	741 - Liquids with halogenated organic compounds > 1000 mg/l
RCRA Code:	F002
Meth Code:	H01 - Transfer Station
Quantity Tons:	0.085
Waste Quantity:	170
Quantity Unit:	P
Additional Code 1:	Not reported
Additional Code 2:	Not reported
Additional Code 3:	Not reported
Additional Code 4:	Not reported
Additional Code 5:	Not reported

Additional Info:

Year:	2000
Gen EPA ID:	CAD981638182
Shipment Date:	20001204
Creation Date:	3/6/2001 0:00:00
Receipt Date:	20001206
Manifest ID:	20541350
Trans EPA ID:	SCR000075150
Trans Name:	Not reported
Trans 2 EPA ID:	SCR000074591
Trans 2 Name:	Not reported
TSDF EPA ID:	CA0000084517
Trans Name:	Not reported
TSDF Alt EPA ID:	CA0000084517
TSDF Alt Name:	Not reported
Waste Code Description:	741 - Liquids with halogenated organic compounds > 1000 mg/l
RCRA Code:	F002
Meth Code:	H01 - Transfer Station
Quantity Tons:	0.2925
Waste Quantity:	585
Quantity Unit:	P
Additional Code 1:	Not reported
Additional Code 2:	Not reported
Additional Code 3:	Not reported
Additional Code 4:	Not reported
Additional Code 5:	Not reported
Shipment Date:	20001031
Creation Date:	1/12/2001 0:00:00
Receipt Date:	20001107
Manifest ID:	20522304
Trans EPA ID:	SCR000075150
Trans Name:	Not reported
Trans 2 EPA ID:	SCR000074591
Trans 2 Name:	Not reported
TSDF EPA ID:	CA0000084517
Trans Name:	Not reported
TSDF Alt EPA ID:	CA0000084517
TSDF Alt Name:	Not reported
Waste Code Description:	741 - Liquids with halogenated organic compounds > 1000 mg/l
RCRA Code:	F002

BOBSON CLEANERS INC (Continued) **S113008530**

Meth Code:	H01 - Transfer Station
Quantity Tons:	0.2925
Waste Quantity:	585
Quantity Unit:	P
Additional Code 1:	Not reported
Additional Code 2:	Not reported
Additional Code 3:	Not reported
Additional Code 4:	Not reported
Additional Code 5:	Not reported
Shipment Date:	20001009
Creation Date:	12/13/2000 0:00:00
Receipt Date:	20001018
Manifest ID:	20522081
Trans EPA ID:	SCR000075150
Trans Name:	Not reported
Trans 2 EPA ID:	SCR000074591
Trans 2 Name:	Not reported
TSDF EPA ID:	CA0000084517
Trans Name:	Not reported
TSDF Alt EPA ID:	CA0000084517
TSDF Alt Name:	Not reported
Waste Code Description:	741 - Liquids with halogenated organic compounds > 1000 mg/l
RCRA Code:	F002
Meth Code:	H01 - Transfer Station
Quantity Tons:	0.14
Waste Quantity:	280
Quantity Unit:	P
Additional Code 1:	Not reported
Additional Code 2:	Not reported
Additional Code 3:	Not reported
Additional Code 4:	Not reported
Additional Code 5:	Not reported
Shipment Date:	20000922
Creation Date:	12/8/2000 0:00:00
Receipt Date:	20000929
Manifest ID:	99411547
Trans EPA ID:	SCR000075150
Trans Name:	Not reported
Trans 2 EPA ID:	SCR000074591
Trans 2 Name:	Not reported
TSDF EPA ID:	CA0000084517
Trans Name:	Not reported
TSDF Alt EPA ID:	CA0000084517
TSDF Alt Name:	Not reported
Waste Code Description:	741 - Liquids with halogenated organic compounds > 1000 mg/l
RCRA Code:	F002
Meth Code:	H01 - Transfer Station
Quantity Tons:	0.2925
Waste Quantity:	585
Quantity Unit:	P
Additional Code 1:	Not reported
Additional Code 2:	Not reported
Additional Code 3:	Not reported
Additional Code 4:	Not reported
Additional Code 5:	Not reported

BOBSON CLEANERS INC (Continued) **S113008530**

Shipment Date:	20000818
Creation Date:	10/23/2000 0:00:00
Receipt Date:	20000828
Manifest ID:	99655179
Trans EPA ID:	SCR000075150
Trans Name:	Not reported
Trans 2 EPA ID:	SCR000074591
Trans 2 Name:	Not reported
TSDF EPA ID:	CA0000084517
Trans Name:	Not reported
TSDF Alt EPA ID:	CA0000084517
TSDF Alt Name:	Not reported
Waste Code Description:	741 - Liquids with halogenated organic compounds > 1000 mg/l
RCRA Code:	F002
Meth Code:	H01 - Transfer Station
Quantity Tons:	0.0975
Waste Quantity:	195
Quantity Unit:	P
Additional Code 1:	Not reported
Additional Code 2:	Not reported
Additional Code 3:	Not reported
Additional Code 4:	Not reported
Additional Code 5:	Not reported

Shipment Date:	20000814
Creation Date:	10/23/2000 0:00:00
Receipt Date:	20000821
Manifest ID:	99654882
Trans EPA ID:	SCR000075150
Trans Name:	Not reported
Trans 2 EPA ID:	SCR000074591
Trans 2 Name:	Not reported
TSDF EPA ID:	CA0000084517
Trans Name:	Not reported
TSDF Alt EPA ID:	CA0000084517
TSDF Alt Name:	Not reported
Waste Code Description:	741 - Liquids with halogenated organic compounds > 1000 mg/l
RCRA Code:	F002
Meth Code:	H01 - Transfer Station
Quantity Tons:	0.2925
Waste Quantity:	585
Quantity Unit:	P
Additional Code 1:	Not reported
Additional Code 2:	Not reported
Additional Code 3:	Not reported
Additional Code 4:	Not reported
Additional Code 5:	Not reported

Shipment Date:	20000629
Creation Date:	8/16/2000 0:00:00
Receipt Date:	20000706
Manifest ID:	99270998
Trans EPA ID:	SCR000075150
Trans Name:	Not reported
Trans 2 EPA ID:	SCR000074591
Trans 2 Name:	Not reported
TSDF EPA ID:	CA0000084517

BOBSON CLEANERS INC (Continued) **S113008530**

Trans Name:	Not reported
TSDF Alt EPA ID:	CA0000084517
TSDF Alt Name:	Not reported
Waste Code Description:	741 - Liquids with halogenated organic compounds > 1000 mg/l
RCRA Code:	F002
Meth Code:	H01 - Transfer Station
Quantity Tons:	0.2925
Waste Quantity:	585
Quantity Unit:	P
Additional Code 1:	Not reported
Additional Code 2:	Not reported
Additional Code 3:	Not reported
Additional Code 4:	Not reported
Additional Code 5:	Not reported
Shipment Date:	20000609
Creation Date:	8/16/2000 0:00:00
Receipt Date:	20000619
Manifest ID:	99650290
Trans EPA ID:	SCR000075150
Trans Name:	Not reported
Trans 2 EPA ID:	SCR000074591
Trans 2 Name:	Not reported
TSDF EPA ID:	CA0000084517
Trans Name:	Not reported
TSDF Alt EPA ID:	CA0000084517
TSDF Alt Name:	Not reported
Waste Code Description:	741 - Liquids with halogenated organic compounds > 1000 mg/l
RCRA Code:	F002
Meth Code:	H01 - Transfer Station
Quantity Tons:	0.0975
Waste Quantity:	195
Quantity Unit:	P
Additional Code 1:	Not reported
Additional Code 2:	Not reported
Additional Code 3:	Not reported
Additional Code 4:	Not reported
Additional Code 5:	Not reported
Shipment Date:	20000609
Creation Date:	8/16/2000 0:00:00
Receipt Date:	20000619
Manifest ID:	99650290
Trans EPA ID:	SCR000075150
Trans Name:	Not reported
Trans 2 EPA ID:	SCR000074591
Trans 2 Name:	Not reported
TSDF EPA ID:	CA0000084517
Trans Name:	Not reported
TSDF Alt EPA ID:	CA0000084517
TSDF Alt Name:	Not reported
Waste Code Description:	741 - Liquids with halogenated organic compounds > 1000 mg/l
RCRA Code:	F002
Meth Code:	H01 - Transfer Station
Quantity Tons:	0.06
Waste Quantity:	120
Quantity Unit:	P

BOBSON CLEANERS INC (Continued) **S113008530**

Additional Code 1:	Not reported
Additional Code 2:	Not reported
Additional Code 3:	Not reported
Additional Code 4:	Not reported
Additional Code 5:	Not reported
Shipment Date:	20000518
Creation Date:	8/1/2000 0:00:00
Receipt Date:	20000524
Manifest ID:	20005434
Trans EPA ID:	ILD984908202
Trans Name:	Not reported
Trans 2 EPA ID:	SCR000074591
Trans 2 Name:	Not reported
TSDF EPA ID:	CA0000084517
Trans Name:	Not reported
TSDF Alt EPA ID:	CA0000084517
TSDF Alt Name:	Not reported
Waste Code Description:	- Not reported
RCRA Code:	Not reported
Meth Code:	H01 - Transfer Station
Quantity Tons:	0
Waste Quantity:	0
Quantity Unit:	Not reported
Additional Code 1:	Not reported
Additional Code 2:	Not reported
Additional Code 3:	Not reported
Additional Code 4:	Not reported
Additional Code 5:	Not reported

Additional Info:

Year:	1999
Gen EPA ID:	CAD981638182
Shipment Date:	19991229
Creation Date:	2/28/2000 0:00:00
Receipt Date:	20000106
Manifest ID:	99013780
Trans EPA ID:	ILD984908202
Trans Name:	Not reported
Trans 2 EPA ID:	SCR000074591
Trans 2 Name:	Not reported
TSDF EPA ID:	CA0000084517
Trans Name:	Not reported
TSDF Alt EPA ID:	CA0000084517
TSDF Alt Name:	Not reported
Waste Code Description:	741 - Liquids with halogenated organic compounds > 1000 mg/l
RCRA Code:	F002
Meth Code:	H01 - Transfer Station
Quantity Tons:	0.2925
Waste Quantity:	585
Quantity Unit:	P
Additional Code 1:	Not reported
Additional Code 2:	Not reported
Additional Code 3:	Not reported
Additional Code 4:	Not reported
Additional Code 5:	Not reported

BOBSON CLEANERS INC (Continued) **S113008530**

Shipment Date:	19991124
Creation Date:	2/1/2000 0:00:00
Receipt Date:	19991202
Manifest ID:	99064750
Trans EPA ID:	ILD984908202
Trans Name:	Not reported
Trans 2 EPA ID:	SCD987574647
Trans 2 Name:	Not reported
TSDF EPA ID:	CA0000084517
Trans Name:	Not reported
TSDF Alt EPA ID:	CA0000084517
TSDF Alt Name:	Not reported
Waste Code Description:	741 - Liquids with halogenated organic compounds > 1000 mg/l
RCRA Code:	F002
Meth Code:	H01 - Transfer Station
Quantity Tons:	0.2925
Waste Quantity:	585
Quantity Unit:	P
Additional Code 1:	Not reported
Additional Code 2:	Not reported
Additional Code 3:	Not reported
Additional Code 4:	Not reported
Additional Code 5:	Not reported

Shipment Date:	19991026
Creation Date:	1/11/2000 0:00:00
Receipt Date:	19991101
Manifest ID:	99024572
Trans EPA ID:	ILD984908202
Trans Name:	Not reported
Trans 2 EPA ID:	SCD987574647
Trans 2 Name:	Not reported
TSDF EPA ID:	CA0000084517
Trans Name:	Not reported
TSDF Alt EPA ID:	CA0000084517
TSDF Alt Name:	Not reported
Waste Code Description:	741 - Liquids with halogenated organic compounds > 1000 mg/l
RCRA Code:	F002
Meth Code:	H01 - Transfer Station
Quantity Tons:	0.2925
Waste Quantity:	585
Quantity Unit:	P
Additional Code 1:	Not reported
Additional Code 2:	Not reported
Additional Code 3:	Not reported
Additional Code 4:	Not reported
Additional Code 5:	Not reported

Shipment Date:	19991006
Creation Date:	12/16/1999 0:00:00
Receipt Date:	19991012
Manifest ID:	99200764
Trans EPA ID:	ILD984908202
Trans Name:	Not reported
Trans 2 EPA ID:	SCD987574647
Trans 2 Name:	Not reported
TSDF EPA ID:	CA0000084517

BOBSON CLEANERS INC (Continued) **S113008530**

Trans Name:	Not reported
TSDF Alt EPA ID:	CA0000084517
TSDF Alt Name:	Not reported
Waste Code Description:	741 - Liquids with halogenated organic compounds > 1000 mg/l
RCRA Code:	F002
Meth Code:	H01 - Transfer Station
Quantity Tons:	0.12
Waste Quantity:	240
Quantity Unit:	P
Additional Code 1:	Not reported
Additional Code 2:	Not reported
Additional Code 3:	Not reported
Additional Code 4:	Not reported
Additional Code 5:	Not reported
Shipment Date:	19990916
Creation Date:	11/18/1999 0:00:00
Receipt Date:	19990920
Manifest ID:	99199585
Trans EPA ID:	ILD984908202
Trans Name:	Not reported
Trans 2 EPA ID:	SCD987574647
Trans 2 Name:	Not reported
TSDF EPA ID:	CA0000084517
Trans Name:	Not reported
TSDF Alt EPA ID:	CA0000084517
TSDF Alt Name:	Not reported
Waste Code Description:	741 - Liquids with halogenated organic compounds > 1000 mg/l
RCRA Code:	F002
Meth Code:	H01 - Transfer Station
Quantity Tons:	0.2925
Waste Quantity:	585
Quantity Unit:	P
Additional Code 1:	Not reported
Additional Code 2:	Not reported
Additional Code 3:	Not reported
Additional Code 4:	Not reported
Additional Code 5:	Not reported
Shipment Date:	19990811
Creation Date:	10/12/1999 0:00:00
Receipt Date:	19990817
Manifest ID:	99199561
Trans EPA ID:	ILD984908202
Trans Name:	Not reported
Trans 2 EPA ID:	SCD987574647
Trans 2 Name:	Not reported
TSDF EPA ID:	CA0000084517
Trans Name:	Not reported
TSDF Alt EPA ID:	CA0000084517
TSDF Alt Name:	Not reported
Waste Code Description:	741 - Liquids with halogenated organic compounds > 1000 mg/l
RCRA Code:	F002
Meth Code:	H01 - Transfer Station
Quantity Tons:	0.2925
Waste Quantity:	585
Quantity Unit:	P

BOBSON CLEANERS INC (Continued) **S113008530**

Additional Code 1:	Not reported
Additional Code 2:	Not reported
Additional Code 3:	Not reported
Additional Code 4:	Not reported
Additional Code 5:	Not reported
Shipment Date:	19990715
Creation Date:	9/1/1999 0:00:00
Receipt Date:	19990719
Manifest ID:	99205290
Trans EPA ID:	ILD984908202
Trans Name:	Not reported
Trans 2 EPA ID:	SCD987574647
Trans 2 Name:	Not reported
TSDF EPA ID:	CA0000084517
Trans Name:	Not reported
TSDF Alt EPA ID:	CA0000084517
TSDF Alt Name:	Not reported
Waste Code Description:	741 - Liquids with halogenated organic compounds > 1000 mg/l
RCRA Code:	F002
Meth Code:	H01 - Transfer Station
Quantity Tons:	0.0975
Waste Quantity:	195
Quantity Unit:	P
Additional Code 1:	Not reported
Additional Code 2:	Not reported
Additional Code 3:	Not reported
Additional Code 4:	Not reported
Additional Code 5:	Not reported
Shipment Date:	19990715
Creation Date:	9/21/1999 0:00:00
Receipt Date:	19990719
Manifest ID:	99001168
Trans EPA ID:	ILD984908202
Trans Name:	Not reported
Trans 2 EPA ID:	SCD987574647
Trans 2 Name:	Not reported
TSDF EPA ID:	CA0000084517
Trans Name:	Not reported
TSDF Alt EPA ID:	CA0000084517
TSDF Alt Name:	Not reported
Waste Code Description:	741 - Liquids with halogenated organic compounds > 1000 mg/l
RCRA Code:	F002
Meth Code:	H01 - Transfer Station
Quantity Tons:	0.2925
Waste Quantity:	585
Quantity Unit:	P
Additional Code 1:	Not reported
Additional Code 2:	Not reported
Additional Code 3:	Not reported
Additional Code 4:	Not reported
Additional Code 5:	Not reported
Shipment Date:	19990610
Creation Date:	8/16/1999 0:00:00
Receipt Date:	19990615

BOBSON CLEANERS INC (Continued) **S113008530**

Manifest ID:	99267093
Trans EPA ID:	ILD984908202
Trans Name:	Not reported
Trans 2 EPA ID:	SCD987574647
Trans 2 Name:	Not reported
TSDF EPA ID:	CA0000084517
Trans Name:	Not reported
TSDF Alt EPA ID:	CA0000084517
TSDF Alt Name:	Not reported
Waste Code Description:	741 - Liquids with halogenated organic compounds > 1000 mg/l
RCRA Code:	F002
Meth Code:	H01 - Transfer Station
Quantity Tons:	0.2925
Waste Quantity:	585
Quantity Unit:	P
Additional Code 1:	Not reported
Additional Code 2:	Not reported
Additional Code 3:	Not reported
Additional Code 4:	Not reported
Additional Code 5:	Not reported

Shipment Date:	19990510
Creation Date:	7/13/1999 0:00:00
Receipt Date:	19990518
Manifest ID:	99266903
Trans EPA ID:	ILD984908202
Trans Name:	Not reported
Trans 2 EPA ID:	SCD987574647
Trans 2 Name:	Not reported
TSDF EPA ID:	CA0000084517
Trans Name:	Not reported
TSDF Alt EPA ID:	CA0000084517
TSDF Alt Name:	Not reported
Waste Code Description:	741 - Liquids with halogenated organic compounds > 1000 mg/l
RCRA Code:	F002
Meth Code:	H01 - Transfer Station
Quantity Tons:	0.12
Waste Quantity:	240
Quantity Unit:	P
Additional Code 1:	Not reported
Additional Code 2:	Not reported
Additional Code 3:	Not reported
Additional Code 4:	Not reported
Additional Code 5:	Not reported

Additional Info:

Year:	1998
Gen EPA ID:	CAD981638182

Shipment Date:	19981202
Creation Date:	1/21/1999 0:00:00
Receipt Date:	19981208
Manifest ID:	98144258
Trans EPA ID:	ILD984908202
Trans Name:	Not reported
Trans 2 EPA ID:	SCD987574647
Trans 2 Name:	Not reported

BOBSON CLEANERS INC (Continued) **S113008530**

TSDF EPA ID:	CA0000084517
Trans Name:	Not reported
TSDF Alt EPA ID:	CA0000084517
TSDF Alt Name:	Not reported
Waste Code Description:	741 - Liquids with halogenated organic compounds > 1000 mg/l
RCRA Code:	F002
Meth Code:	H01 - Transfer Station
Quantity Tons:	0.2925
Waste Quantity:	585
Quantity Unit:	P
Additional Code 1:	Not reported
Additional Code 2:	Not reported
Additional Code 3:	Not reported
Additional Code 4:	Not reported
Additional Code 5:	Not reported

Shipment Date:	19981022
Creation Date:	1/13/1999 0:00:00
Receipt Date:	19981029
Manifest ID:	98215764
Trans EPA ID:	ILD984908202
Trans Name:	Not reported
Trans 2 EPA ID:	SCD987574647
Trans 2 Name:	Not reported
TSDF EPA ID:	CA0000084517
Trans Name:	Not reported
TSDF Alt EPA ID:	CA0000084517
TSDF Alt Name:	Not reported
Waste Code Description:	741 - Liquids with halogenated organic compounds > 1000 mg/l
RCRA Code:	F002
Meth Code:	H01 - Transfer Station
Quantity Tons:	0.2925
Waste Quantity:	585
Quantity Unit:	P
Additional Code 1:	Not reported
Additional Code 2:	Not reported
Additional Code 3:	Not reported
Additional Code 4:	Not reported
Additional Code 5:	Not reported

Shipment Date:	19980917
Creation Date:	12/7/1998 0:00:00
Receipt Date:	19980922
Manifest ID:	98224298
Trans EPA ID:	ILD984908202
Trans Name:	Not reported
Trans 2 EPA ID:	SCD987574647
Trans 2 Name:	Not reported
TSDF EPA ID:	CA0000084517
Trans Name:	Not reported
TSDF Alt EPA ID:	CA0000084517
TSDF Alt Name:	Not reported
Waste Code Description:	741 - Liquids with halogenated organic compounds > 1000 mg/l
RCRA Code:	F002
Meth Code:	H01 - Transfer Station
Quantity Tons:	0.2925
Waste Quantity:	585

BOBSON CLEANERS INC (Continued) **S113008530**

Quantity Unit:	P
Additional Code 1:	Not reported
Additional Code 2:	Not reported
Additional Code 3:	Not reported
Additional Code 4:	Not reported
Additional Code 5:	Not reported
Shipment Date:	19980811
Creation Date:	10/20/1998 0:00:00
Receipt Date:	19980813
Manifest ID:	98221164
Trans EPA ID:	ILD984908202
Trans Name:	Not reported
Trans 2 EPA ID:	Not reported
Trans 2 Name:	Not reported
TSDF EPA ID:	CA0000084517
Trans Name:	Not reported
TSDF Alt EPA ID:	CA0000084517
TSDF Alt Name:	Not reported
Waste Code Description:	741 - Liquids with halogenated organic compounds > 1000 mg/l
RCRA Code:	F002
Meth Code:	H01 - Transfer Station
Quantity Tons:	0.2925
Waste Quantity:	585
Quantity Unit:	P
Additional Code 1:	Not reported
Additional Code 2:	Not reported
Additional Code 3:	Not reported
Additional Code 4:	Not reported
Additional Code 5:	Not reported
Shipment Date:	19980811
Creation Date:	10/20/1998 0:00:00
Receipt Date:	19980813
Manifest ID:	98221164
Trans EPA ID:	ILD984908202
Trans Name:	Not reported
Trans 2 EPA ID:	Not reported
Trans 2 Name:	Not reported
TSDF EPA ID:	CA0000084517
Trans Name:	Not reported
TSDF Alt EPA ID:	CA0000084517
TSDF Alt Name:	Not reported
Waste Code Description:	741 - Liquids with halogenated organic compounds > 1000 mg/l
RCRA Code:	F002
Meth Code:	H01 - Transfer Station
Quantity Tons:	0.12
Waste Quantity:	240
Quantity Unit:	P
Additional Code 1:	Not reported
Additional Code 2:	Not reported
Additional Code 3:	Not reported
Additional Code 4:	Not reported
Additional Code 5:	Not reported
Shipment Date:	19980701
Creation Date:	9/3/1998 0:00:00

BOBSON CLEANERS INC (Continued) **S113008530**

Receipt Date:	19980707
Manifest ID:	98157297
Trans EPA ID:	ILD984908202
Trans Name:	Not reported
Trans 2 EPA ID:	Not reported
Trans 2 Name:	Not reported
TSDF EPA ID:	CA0000084517
Trans Name:	Not reported
TSDF Alt EPA ID:	Not reported
TSDF Alt Name:	Not reported
Waste Code Description:	741 - Liquids with halogenated organic compounds > 1000 mg/l
RCRA Code:	F002
Meth Code:	H01 - Transfer Station
Quantity Tons:	0.2925
Waste Quantity:	585
Quantity Unit:	P
Additional Code 1:	Not reported
Additional Code 2:	Not reported
Additional Code 3:	Not reported
Additional Code 4:	Not reported
Additional Code 5:	Not reported

Shipment Date:	19980527
Creation Date:	8/3/1998 0:00:00
Receipt Date:	19980602
Manifest ID:	98139110
Trans EPA ID:	ILD984908202
Trans Name:	Not reported
Trans 2 EPA ID:	Not reported
Trans 2 Name:	Not reported
TSDF EPA ID:	CA0000084517
Trans Name:	Not reported
TSDF Alt EPA ID:	CA0000084517
TSDF Alt Name:	Not reported
Waste Code Description:	741 - Liquids with halogenated organic compounds > 1000 mg/l
RCRA Code:	F002
Meth Code:	- Not reported
Quantity Tons:	0.2925
Waste Quantity:	585
Quantity Unit:	P
Additional Code 1:	Not reported
Additional Code 2:	Not reported
Additional Code 3:	Not reported
Additional Code 4:	Not reported
Additional Code 5:	Not reported

Shipment Date:	19980423
Creation Date:	6/26/1998 0:00:00
Receipt Date:	19980428
Manifest ID:	97368046
Trans EPA ID:	ILD984908202
Trans Name:	Not reported
Trans 2 EPA ID:	Not reported
Trans 2 Name:	Not reported
TSDF EPA ID:	CA0000084517
Trans Name:	Not reported
TSDF Alt EPA ID:	CA0000084517

BOBSON CLEANERS INC (Continued) **S113008530**

TSDF Alt Name:	Not reported
Waste Code Description:	741 - Liquids with halogenated organic compounds > 1000 mg/l
RCRA Code:	F002
Meth Code:	H01 - Transfer Station
Quantity Tons:	0.2925
Waste Quantity:	585
Quantity Unit:	P
Additional Code 1:	Not reported
Additional Code 2:	Not reported
Additional Code 3:	Not reported
Additional Code 4:	Not reported
Additional Code 5:	Not reported
Shipment Date:	19980326
Creation Date:	5/26/1998 0:00:00
Receipt Date:	19980331
Manifest ID:	97476666
Trans EPA ID:	ILD984908202
Trans Name:	Not reported
Trans 2 EPA ID:	Not reported
Trans 2 Name:	Not reported
TSDF EPA ID:	CA0000084517
Trans Name:	Not reported
TSDF Alt EPA ID:	CA0000084517
TSDF Alt Name:	Not reported
Waste Code Description:	741 - Liquids with halogenated organic compounds > 1000 mg/l
RCRA Code:	F002
Meth Code:	H01 - Transfer Station
Quantity Tons:	0.2925
Waste Quantity:	585
Quantity Unit:	P
Additional Code 1:	Not reported
Additional Code 2:	Not reported
Additional Code 3:	Not reported
Additional Code 4:	Not reported
Additional Code 5:	Not reported
Shipment Date:	19980224
Creation Date:	5/8/1998 0:00:00
Receipt Date:	19980302
Manifest ID:	97476564
Trans EPA ID:	ILD984908202
Trans Name:	Not reported
Trans 2 EPA ID:	Not reported
Trans 2 Name:	Not reported
TSDF EPA ID:	CA0000084517
Trans Name:	Not reported
TSDF Alt EPA ID:	CA0000084517
TSDF Alt Name:	Not reported
Waste Code Description:	741 - Liquids with halogenated organic compounds > 1000 mg/l
RCRA Code:	F002
Meth Code:	- Not reported
Quantity Tons:	0.14
Waste Quantity:	280
Quantity Unit:	P
Additional Code 1:	Not reported
Additional Code 2:	Not reported

BOBSON CLEANERS INC (Continued) **S113008530**

Additional Code 3:	Not reported
Additional Code 4:	Not reported
Additional Code 5:	Not reported

Additional Info:

Year:	1997
Gen EPA ID:	CAD981638182
Shipment Date:	19971215
Creation Date:	7/23/1998 0:00:00
Receipt Date:	19971215
Manifest ID:	97462977
Trans EPA ID:	ILD984908202
Trans Name:	Not reported
Trans 2 EPA ID:	Not reported
Trans 2 Name:	Not reported
TSDF EPA ID:	CAT000613968
Trans Name:	Not reported
TSDF Alt EPA ID:	CAT000613968
TSDF Alt Name:	Not reported
Waste Code Description:	741 - Liquids with halogenated organic compounds > 1000 mg/l
RCRA Code:	F002
Meth Code:	H01 - Transfer Station
Quantity Tons:	0.195
Waste Quantity:	390
Quantity Unit:	P
Additional Code 1:	Not reported
Additional Code 2:	Not reported
Additional Code 3:	Not reported
Additional Code 4:	Not reported
Additional Code 5:	Not reported
Shipment Date:	19971202
Creation Date:	7/23/1998 0:00:00
Receipt Date:	19971202
Manifest ID:	97350214
Trans EPA ID:	ILD984908202
Trans Name:	Not reported
Trans 2 EPA ID:	Not reported
Trans 2 Name:	Not reported
TSDF EPA ID:	CAT000613968
Trans Name:	Not reported
TSDF Alt EPA ID:	CAT000613968
TSDF Alt Name:	Not reported
Waste Code Description:	741 - Liquids with halogenated organic compounds > 1000 mg/l
RCRA Code:	F002
Meth Code:	H01 - Transfer Station
Quantity Tons:	0.0975
Waste Quantity:	195
Quantity Unit:	P
Additional Code 1:	Not reported
Additional Code 2:	Not reported
Additional Code 3:	Not reported
Additional Code 4:	Not reported
Additional Code 5:	Not reported
Shipment Date:	19971111

BOBSON CLEANERS INC (Continued) **S113008530**

Creation Date:	3/18/1998 0:00:00
Receipt Date:	19971111
Manifest ID:	96443535
Trans EPA ID:	ILD984908202
Trans Name:	Not reported
Trans 2 EPA ID:	Not reported
Trans 2 Name:	Not reported
TSDF EPA ID:	CAT000613968
Trans Name:	Not reported
TSDF Alt EPA ID:	Not reported
TSDF Alt Name:	Not reported
Waste Code Description:	741 - Liquids with halogenated organic compounds > 1000 mg/l
RCRA Code:	F002
Meth Code:	- Not reported
Quantity Tons:	0.29
Waste Quantity:	580
Quantity Unit:	P
Additional Code 1:	Not reported
Additional Code 2:	Not reported
Additional Code 3:	Not reported
Additional Code 4:	Not reported
Additional Code 5:	Not reported

Shipment Date:	19971008
Creation Date:	7/23/1998 0:00:00
Receipt Date:	19971008
Manifest ID:	96603327
Trans EPA ID:	ILD984908202
Trans Name:	Not reported
Trans 2 EPA ID:	Not reported
Trans 2 Name:	Not reported
TSDF EPA ID:	CAT000613968
Trans Name:	Not reported
TSDF Alt EPA ID:	CAT000613968
TSDF Alt Name:	Not reported
Waste Code Description:	741 - Liquids with halogenated organic compounds > 1000 mg/l
RCRA Code:	F002
Meth Code:	H01 - Transfer Station
Quantity Tons:	0.2925
Waste Quantity:	585
Quantity Unit:	P
Additional Code 1:	Not reported
Additional Code 2:	Not reported
Additional Code 3:	Not reported
Additional Code 4:	Not reported
Additional Code 5:	Not reported

Shipment Date:	19970909
Creation Date:	7/23/1998 0:00:00
Receipt Date:	19970909
Manifest ID:	96651801
Trans EPA ID:	ILD984908202
Trans Name:	Not reported
Trans 2 EPA ID:	Not reported
Trans 2 Name:	Not reported
TSDF EPA ID:	CAT000613968
Trans Name:	Not reported

BOBSON CLEANERS INC (Continued) **S113008530**

TSDF Alt EPA ID:	CAT000613968
TSDF Alt Name:	Not reported
Waste Code Description:	741 - Liquids with halogenated organic compounds > 1000 mg/l
RCRA Code:	F002
Meth Code:	H01 - Transfer Station
Quantity Tons:	0.12
Waste Quantity:	240
Quantity Unit:	P
Additional Code 1:	Not reported
Additional Code 2:	Not reported
Additional Code 3:	Not reported
Additional Code 4:	Not reported
Additional Code 5:	Not reported
Shipment Date:	19970908
Creation Date:	7/23/1998 0:00:00
Receipt Date:	19970908
Manifest ID:	96658599
Trans EPA ID:	ILD984908202
Trans Name:	Not reported
Trans 2 EPA ID:	Not reported
Trans 2 Name:	Not reported
TSDF EPA ID:	CAT000613968
Trans Name:	Not reported
TSDF Alt EPA ID:	CAT000613968
TSDF Alt Name:	Not reported
Waste Code Description:	741 - Liquids with halogenated organic compounds > 1000 mg/l
RCRA Code:	F002
Meth Code:	- Not reported
Quantity Tons:	0.2925
Waste Quantity:	585
Quantity Unit:	P
Additional Code 1:	Not reported
Additional Code 2:	Not reported
Additional Code 3:	Not reported
Additional Code 4:	Not reported
Additional Code 5:	Not reported
Shipment Date:	19970819
Creation Date:	7/23/1998 0:00:00
Receipt Date:	19970819
Manifest ID:	96843640
Trans EPA ID:	ILD984908202
Trans Name:	Not reported
Trans 2 EPA ID:	Not reported
Trans 2 Name:	Not reported
TSDF EPA ID:	CAT000613968
Trans Name:	Not reported
TSDF Alt EPA ID:	CAT000613968
TSDF Alt Name:	Not reported
Waste Code Description:	741 - Liquids with halogenated organic compounds > 1000 mg/l
RCRA Code:	F002
Meth Code:	H01 - Transfer Station
Quantity Tons:	0.2925
Waste Quantity:	585
Quantity Unit:	P
Additional Code 1:	Not reported

BOBSON CLEANERS INC (Continued) **S113008530**

Additional Code 2:	Not reported
Additional Code 3:	Not reported
Additional Code 4:	Not reported
Additional Code 5:	Not reported
Shipment Date:	19970731
Creation Date:	12/4/1997 0:00:00
Receipt Date:	19970731
Manifest ID:	96443393
Trans EPA ID:	ILD984908202
Trans Name:	Not reported
Trans 2 EPA ID:	Not reported
Trans 2 Name:	Not reported
TSDF EPA ID:	CAT000613968
Trans Name:	Not reported
TSDF Alt EPA ID:	Not reported
TSDF Alt Name:	Not reported
Waste Code Description:	741 - Liquids with halogenated organic compounds > 1000 mg/l
RCRA Code:	F002
Meth Code:	- Not reported
Quantity Tons:	0.195
Waste Quantity:	390
Quantity Unit:	P
Additional Code 1:	Not reported
Additional Code 2:	Not reported
Additional Code 3:	Not reported
Additional Code 4:	Not reported
Additional Code 5:	Not reported
Shipment Date:	19970716
Creation Date:	12/4/1997 0:00:00
Receipt Date:	19970716
Manifest ID:	96658576
Trans EPA ID:	ILD984908202
Trans Name:	Not reported
Trans 2 EPA ID:	Not reported
Trans 2 Name:	Not reported
TSDF EPA ID:	CAT000613968
Trans Name:	Not reported
TSDF Alt EPA ID:	Not reported
TSDF Alt Name:	Not reported
Waste Code Description:	741 - Liquids with halogenated organic compounds > 1000 mg/l
RCRA Code:	F002
Meth Code:	- Not reported
Quantity Tons:	0.2925
Waste Quantity:	585
Quantity Unit:	P
Additional Code 1:	Not reported
Additional Code 2:	Not reported
Additional Code 3:	Not reported
Additional Code 4:	Not reported
Additional Code 5:	Not reported
Shipment Date:	19970619
Creation Date:	12/4/1997 0:00:00
Receipt Date:	19970620
Manifest ID:	96620071

BOBSON CLEANERS INC (Continued) **S113008530**

Trans EPA ID:	ILD984908202
Trans Name:	Not reported
Trans 2 EPA ID:	Not reported
Trans 2 Name:	Not reported
TSDF EPA ID:	CAT000613968
Trans Name:	Not reported
TSDF Alt EPA ID:	Not reported
TSDF Alt Name:	Not reported
Waste Code Description:	741 - Liquids with halogenated organic compounds > 1000 mg/l
RCRA Code:	F002
Meth Code:	H01 - Transfer Station
Quantity Tons:	0.195
Waste Quantity:	390
Quantity Unit:	P
Additional Code 1:	Not reported
Additional Code 2:	Not reported
Additional Code 3:	Not reported
Additional Code 4:	Not reported
Additional Code 5:	Not reported

Additional Info:

Year:	1996
Gen EPA ID:	CAD981638182
Shipment Date:	19961216
Creation Date:	5/20/1997 0:00:00
Receipt Date:	19961218
Manifest ID:	96304363
Trans EPA ID:	ILD984908202
Trans Name:	Not reported
Trans 2 EPA ID:	ILD984908202
Trans 2 Name:	Not reported
TSDF EPA ID:	CA0000084517
Trans Name:	Not reported
TSDF Alt EPA ID:	Not reported
TSDF Alt Name:	Not reported
Waste Code Description:	741 - Liquids with halogenated organic compounds > 1000 mg/l
RCRA Code:	F002
Meth Code:	- Not reported
Quantity Tons:	0.195
Waste Quantity:	390
Quantity Unit:	P
Additional Code 1:	Not reported
Additional Code 2:	Not reported
Additional Code 3:	Not reported
Additional Code 4:	Not reported
Additional Code 5:	Not reported
Shipment Date:	19961216
Creation Date:	5/20/1997 0:00:00
Receipt Date:	19961218
Manifest ID:	96304363
Trans EPA ID:	ILD984908202
Trans Name:	Not reported
Trans 2 EPA ID:	ILD984908202
Trans 2 Name:	Not reported
TSDF EPA ID:	CA0000084517

BOBSON CLEANERS INC (Continued) **S113008530**

Trans Name:	Not reported
TSDF Alt EPA ID:	Not reported
TSDF Alt Name:	Not reported
Waste Code Description:	741 - Liquids with halogenated organic compounds > 1000 mg/l
RCRA Code:	F002
Meth Code:	- Not reported
Quantity Tons:	0.12
Waste Quantity:	240
Quantity Unit:	P
Additional Code 1:	Not reported
Additional Code 2:	Not reported
Additional Code 3:	Not reported
Additional Code 4:	Not reported
Additional Code 5:	Not reported
Shipment Date:	19961125
Creation Date:	5/21/1997 0:00:00
Receipt Date:	19961202
Manifest ID:	96513823
Trans EPA ID:	ILD984908202
Trans Name:	Not reported
Trans 2 EPA ID:	ILD984908202
Trans 2 Name:	Not reported
TSDF EPA ID:	CA0000084517
Trans Name:	Not reported
TSDF Alt EPA ID:	Not reported
TSDF Alt Name:	Not reported
Waste Code Description:	741 - Liquids with halogenated organic compounds > 1000 mg/l
RCRA Code:	F002
Meth Code:	H01 - Transfer Station
Quantity Tons:	0.195
Waste Quantity:	390
Quantity Unit:	P
Additional Code 1:	Not reported
Additional Code 2:	Not reported
Additional Code 3:	Not reported
Additional Code 4:	Not reported
Additional Code 5:	Not reported
Shipment Date:	19961107
Creation Date:	5/21/1997 0:00:00
Receipt Date:	19961112
Manifest ID:	96493493
Trans EPA ID:	ILD984908202
Trans Name:	Not reported
Trans 2 EPA ID:	ILD984908202
Trans 2 Name:	Not reported
TSDF EPA ID:	CA0000084517
Trans Name:	Not reported
TSDF Alt EPA ID:	Not reported
TSDF Alt Name:	Not reported
Waste Code Description:	741 - Liquids with halogenated organic compounds > 1000 mg/l
RCRA Code:	F002
Meth Code:	H01 - Transfer Station
Quantity Tons:	0.06
Waste Quantity:	120
Quantity Unit:	P

BOBSON CLEANERS INC (Continued) **S113008530**

Additional Code 1:	Not reported
Additional Code 2:	Not reported
Additional Code 3:	Not reported
Additional Code 4:	Not reported
Additional Code 5:	Not reported
Shipment Date:	19961107
Creation Date:	5/21/1997 0:00:00
Receipt Date:	19961112
Manifest ID:	96493493
Trans EPA ID:	ILD984908202
Trans Name:	Not reported
Trans 2 EPA ID:	ILD984908202
Trans 2 Name:	Not reported
TSDF EPA ID:	CA0000084517
Trans Name:	Not reported
TSDF Alt EPA ID:	Not reported
TSDF Alt Name:	Not reported
Waste Code Description:	741 - Liquids with halogenated organic compounds > 1000 mg/l
RCRA Code:	F002
Meth Code:	H01 - Transfer Station
Quantity Tons:	0.0975
Waste Quantity:	195
Quantity Unit:	P
Additional Code 1:	Not reported
Additional Code 2:	Not reported
Additional Code 3:	Not reported
Additional Code 4:	Not reported
Additional Code 5:	Not reported
Shipment Date:	19960910
Creation Date:	5/30/1997 0:00:00
Receipt Date:	19960912
Manifest ID:	96510220
Trans EPA ID:	ILD984908202
Trans Name:	Not reported
Trans 2 EPA ID:	ILD984908202
Trans 2 Name:	Not reported
TSDF EPA ID:	CA0000084517
Trans Name:	Not reported
TSDF Alt EPA ID:	Not reported
TSDF Alt Name:	Not reported
Waste Code Description:	741 - Liquids with halogenated organic compounds > 1000 mg/l
RCRA Code:	F002
Meth Code:	H01 - Transfer Station
Quantity Tons:	0.0975
Waste Quantity:	195
Quantity Unit:	P
Additional Code 1:	Not reported
Additional Code 2:	Not reported
Additional Code 3:	Not reported
Additional Code 4:	Not reported
Additional Code 5:	Not reported
Shipment Date:	19960718
Creation Date:	5/20/1997 0:00:00
Receipt Date:	19960723

BOBSON CLEANERS INC (Continued) **S113008530**

Manifest ID:	96088964
Trans EPA ID:	ILD984908202
Trans Name:	Not reported
Trans 2 EPA ID:	ILD984908202
Trans 2 Name:	Not reported
TSDF EPA ID:	CA0000084517
Trans Name:	Not reported
TSDF Alt EPA ID:	Not reported
TSDF Alt Name:	Not reported
Waste Code Description:	741 - Liquids with halogenated organic compounds > 1000 mg/l
RCRA Code:	F002
Meth Code:	H01 - Transfer Station
Quantity Tons:	0.0975
Waste Quantity:	195
Quantity Unit:	P
Additional Code 1:	Not reported
Additional Code 2:	Not reported
Additional Code 3:	Not reported
Additional Code 4:	Not reported
Additional Code 5:	Not reported

Shipment Date:	19960530
Creation Date:	5/30/1997 0:00:00
Receipt Date:	19960603
Manifest ID:	96127999
Trans EPA ID:	ILD984908202
Trans Name:	Not reported
Trans 2 EPA ID:	ILD984908202
Trans 2 Name:	Not reported
TSDF EPA ID:	CAO000084517
Trans Name:	Not reported
TSDF Alt EPA ID:	Not reported
TSDF Alt Name:	Not reported
Waste Code Description:	741 - Liquids with halogenated organic compounds > 1000 mg/l
RCRA Code:	F002
Meth Code:	H01 - Transfer Station
Quantity Tons:	0.12
Waste Quantity:	240
Quantity Unit:	P
Additional Code 1:	Not reported
Additional Code 2:	Not reported
Additional Code 3:	Not reported
Additional Code 4:	Not reported
Additional Code 5:	Not reported

Shipment Date:	19960530
Creation Date:	5/30/1997 0:00:00
Receipt Date:	19960603
Manifest ID:	96127999
Trans EPA ID:	ILD984908202
Trans Name:	Not reported
Trans 2 EPA ID:	ILD984908202
Trans 2 Name:	Not reported
TSDF EPA ID:	CAO000084517
Trans Name:	Not reported
TSDF Alt EPA ID:	Not reported
TSDF Alt Name:	Not reported

BOBSON CLEANERS INC (Continued) **S113008530**

Waste Code Description:	741 - Liquids with halogenated organic compounds > 1000 mg/l
RCRA Code:	F002
Meth Code:	H01 - Transfer Station
Quantity Tons:	0.0975
Waste Quantity:	195
Quantity Unit:	P
Additional Code 1:	Not reported
Additional Code 2:	Not reported
Additional Code 3:	Not reported
Additional Code 4:	Not reported
Additional Code 5:	Not reported
Shipment Date:	19960328
Creation Date:	10/16/1996 0:00:00
Receipt Date:	19960329
Manifest ID:	96257967
Trans EPA ID:	ILD984908202
Trans Name:	Not reported
Trans 2 EPA ID:	ILD984908202
Trans 2 Name:	Not reported
TSDF EPA ID:	CA0000084517
Trans Name:	Not reported
TSDF Alt EPA ID:	CA0000084517
TSDF Alt Name:	Not reported
Waste Code Description:	741 - Liquids with halogenated organic compounds > 1000 mg/l
RCRA Code:	F002
Meth Code:	H01 - Transfer Station
Quantity Tons:	0.195
Waste Quantity:	390
Quantity Unit:	P
Additional Code 1:	Not reported
Additional Code 2:	Not reported
Additional Code 3:	Not reported
Additional Code 4:	Not reported
Additional Code 5:	Not reported

HWTS:

Name:	BOBSON CLEANERS INC
Address:	600 N MAIN ST
Address 2:	Not reported
City,State,Zip:	MANTECA, CA 95336
EPA ID:	CAD981638182
Inactive Date:	09/22/2005
Create Date:	07/03/1987
Last Act Date:	Not reported
Mailing Name:	Not reported
Mailing Address:	600 N MAIN ST
Mailing Address 2:	Not reported
Mailing City,State,Zip:	MANTECA, CA 953363741
Owner Name:	VIOLET BOBSON
Owner Address:	416 MARIE AVE
Owner Address 2:	Not reported
Owner City,State,Zip:	MANTECA, CA 953364805
Contact Name:	VIOLET BOBSON
Contact Address:	416 MARIE AVE
Contact Address 2:	Not reported
City,State,Zip:	MANTECA, CA 953364805

BOBSON CLEANERS INC (Continued) **S113008530**

Facility Status:	Inactive
Facility Type:	PERMANENT
Category:	FEDERAL
Latitude:	37.806533
Longitude:	-121.21675

NAICS:

EPA ID:	CAD981638182
Create Date:	2002-03-14 16:36:26.000
NAICS Code:	81232
NAICS Description:	Drycleaning and Laundry Services (except Coin-Operated)
Issued EPA ID Date:	1987-07-03 00:00:00
Inactive Date:	2005-09-22 00:00:00
Facility Name:	BOBSON CLEANERS INC
Facility Address:	600 N MAIN ST
Facility Address 2:	Not reported
Facility City:	MANTECA
Facility County:	Not reported
Facility State:	CA
Facility Zip:	953363741

---

214 NNW 1/2-1 0.849 mi. 4483 ft. **SOUTH MANTECA ELEMENTARY SCHOOL** **ENVIROSTOR SCH** **S105628932 N/A**
TANNEHILL DRIVE
MANTECA, CA 95336

Relative: Lower
Actual: 37 ft.

ENVIROSTOR:

Name:	SOUTH MANTECA ELEMENTARY SCHOOL
Address:	TANNEHILL DRIVE
City,State,Zip:	MANTECA, CA 95336
Facility ID:	39010014
Status:	No Further Action
Status Date:	05/18/2001
Site Code:	104186
Site Type:	School Investigation
Site Type Detailed:	School
Acres:	14
NPL:	NO
Regulatory Agencies:	DTSC
Lead Agency:	DTSC
Program Manager:	Not reported
Supervisor:	Charles Ridenour
Division Branch:	Northern California Schools & Santa Susana
Assembly:	12
Senate:	05
Special Program:	Not reported
Restricted Use:	NO
Site Mgmt Req:	NONE SPECIFIED
Funding:	School District
Latitude:	37.80875
Longitude:	-121.2185
APN:	NONE SPECIFIED
Past Use:	AGRICULTURAL - ROW CROPS
Potential COC:	Arsenic DDD DDE DDT Toxaphene
Confirmed COC:	30023-NO 30001-NO 30006-NO 30007-NO 30008-NO No Contaminants found
Potential Description:	SOIL

SOUTH MANTECA ELEMENTARY SCHOOL (Continued) **S105628932**

Alias Name: MANTECA UNIFIED SCHOOL DISTRICT
Alias Type: Alternate Name
Alias Name: MANTECA USD-SOUTH MANTECA ELEM. SCHOOL
Alias Type: Alternate Name
Alias Name: SOUTH MANTECA ELEMENTARY SCHOOL
Alias Type: Alternate Name
Alias Name: 104186
Alias Type: Project Code (Site Code)
Alias Name: 39010014
Alias Type: Envirostor ID Number

Completed Info:
Completed Area Name: PROJECT WIDE
Completed Sub Area Name: Not reported
Completed Document Type: Preliminary Endangerment Assessment Report
Completed Date: 05/18/2001
Comments: Not reported

Completed Area Name: PROJECT WIDE
Completed Sub Area Name: Not reported
Completed Document Type: * Workplan
Completed Date: 01/08/2001
Comments: Not reported

Completed Area Name: PROJECT WIDE
Completed Sub Area Name: Not reported
Completed Document Type: Environmental Oversight Agreement
Completed Date: 12/15/2000
Comments: Not reported

Completed Area Name: PROJECT WIDE
Completed Sub Area Name: Not reported
Completed Document Type: Cost Recovery Closeout Memo
Completed Date: 06/01/2001
Comments: Not reported

Future Area Name: Not reported
Future Sub Area Name: Not reported
Future Document Type: Not reported
Future Due Date: Not reported
Schedule Area Name: Not reported
Schedule Sub Area Name: Not reported
Schedule Document Type: Not reported
Schedule Due Date: Not reported
Schedule Revised Date: Not reported

SCH:

Name: SOUTH MANTECA ELEMENTARY SCHOOL
Address: TANNEHILL DRIVE
City,State,Zip: MANTECA, CA 95336
Facility ID: 39010014
Site Type: School Investigation
Site Type Detail: School
Site Mgmt. Req.: NONE SPECIFIED
Acres: 14
National Priorities List: NO

SOUTH MANTECA ELEMENTARY SCHOOL (Continued) **S105628932**

Cleanup Oversight Agencies:	DTSC
Lead Agency:	DTSC
Lead Agency Description:	* DTSC
Project Manager:	Not reported
Supervisor:	Charles Ridenour
Division Branch:	Northern California Schools & Santa Susana
Site Code:	104186
Assembly:	12
Senate:	05
Special Program Status:	Not reported
Status:	No Further Action
Status Date:	05/18/2001
Restricted Use:	NO
Funding:	School District
Latitude:	37.80875
Longitude:	-121.2185
APN:	NONE SPECIFIED
Past Use:	AGRICULTURAL - ROW CROPS
Potential COC:	Arsenic, Arsenic, DDD, DDE, DDT, Toxaphene
Confirmed COC:	30023-NO, 30001-NO, 30006-NO, 30007-NO, 30008-NO, No Contaminants found
Potential Description:	SOIL
Alias Name:	MANTECA UNIFIED SCHOOL DISTRICT
Alias Type:	Alternate Name
Alias Name:	MANTECA USD-SOUTH MANTECA ELEM. SCHOOL
Alias Type:	Alternate Name
Alias Name:	SOUTH MANTECA ELEMENTARY SCHOOL
Alias Type:	Alternate Name
Alias Name:	104186
Alias Type:	Project Code (Site Code)
Alias Name:	39010014
Alias Type:	Envirostor ID Number

Completed Info:

Completed Area Name:	PROJECT WIDE
Completed Sub Area Name:	Not reported
Completed Document Type:	Preliminary Endangerment Assessment Report
Completed Date:	05/18/2001
Comments:	Not reported
Completed Area Name:	PROJECT WIDE
Completed Sub Area Name:	Not reported
Completed Document Type:	* Workplan
Completed Date:	01/08/2001
Comments:	Not reported
Completed Area Name:	PROJECT WIDE
Completed Sub Area Name:	Not reported
Completed Document Type:	Environmental Oversight Agreement
Completed Date:	12/15/2000
Comments:	Not reported
Completed Area Name:	PROJECT WIDE
Completed Sub Area Name:	Not reported
Completed Document Type:	Cost Recovery Closeout Memo
Completed Date:	06/01/2001
Comments:	Not reported

SOUTH MANTECA ELEMENTARY SCHOOL (Continued) **S105628932**

Future Area Name:	Not reported
Future Sub Area Name:	Not reported
Future Document Type:	Not reported
Future Due Date:	Not reported
Schedule Area Name:	Not reported
Schedule Sub Area Name:	Not reported
Schedule Document Type:	Not reported
Schedule Due Date:	Not reported
Schedule Revised Date:	Not reported

Count: 4 records.

ORPHAN SUMMARY

City	EDR ID	Site Name	Site Address	Zip	Database(s)
MANTECA	S128861656	7-ELEVEN INC. #41530	11110 N MAIN S	95336	CERS HAZ WASTE
MANTECA	S106230469	BALMAT & CO.**	SEDAN AVE NEAR MANTECA		CPS-SLIC
MANTECA	S106230468	SEDAN AVE PROPERTY (WASTE RETENTIO	SEDAN AVE (1/2 MILE NORTH OF)		CPS-SLIC
MANTECA	S100186163	SPRECKELS SUGAR COMPANY, INC.	YOSEMITE AVE	95336	ENVIROSTOR

GOVERNMENT RECORDS SEARCHED / DATA CURRENCY TRACKING

To maintain currency of the following federal and state databases, EDR contacts the appropriate governmental agency on a monthly or quarterly basis, as required.

Number of Days to Update: Provides confirmation that EDR is reporting records that have been updated within 90 days from the date the government agency made the information available to the public.

STANDARD ENVIRONMENTAL RECORDS

Lists of Federal NPL (Superfund) sites

NPL: National Priority List

National Priorities List (Superfund). The NPL is a subset of CERCLIS and identifies over 1,200 sites for priority cleanup under the Superfund Program. NPL sites may encompass relatively large areas. As such, EDR provides polygon coverage for over 1,000 NPL site boundaries produced by EPA's Environmental Photographic Interpretation Center (EPIC) and regional EPA offices.

Date of Government Version: 10/27/2022
Date Data Arrived at EDR: 11/01/2022
Date Made Active in Reports: 11/15/2022
Number of Days to Update: 14

Source: EPA
Telephone: N/A
Last EDR Contact: 12/01/2022
Next Scheduled EDR Contact: 01/09/2023
Data Release Frequency: Quarterly

NPL Site Boundaries

Sources:

EPA's Environmental Photographic Interpretation Center (EPIC)
Telephone: 202-564-7333

EPA Region 1
Telephone 617-918-1143

EPA Region 3
Telephone 215-814-5418

EPA Region 4
Telephone 404-562-8033

EPA Region 5
Telephone 312-886-6686

EPA Region 10
Telephone 206-553-8665

EPA Region 6
Telephone: 214-655-6659

EPA Region 7
Telephone: 913-551-7247

EPA Region 8
Telephone: 303-312-6774

EPA Region 9
Telephone: 415-947-4246

Proposed NPL: Proposed National Priority List Sites

A site that has been proposed for listing on the National Priorities List through the issuance of a proposed rule in the Federal Register. EPA then accepts public comments on the site, responds to the comments, and places on the NPL those sites that continue to meet the requirements for listing.

Date of Government Version: 10/27/2022
Date Data Arrived at EDR: 11/01/2022
Date Made Active in Reports: 11/15/2022
Number of Days to Update: 14

Source: EPA
Telephone: N/A
Last EDR Contact: 12/01/2022
Next Scheduled EDR Contact: 01/09/2023
Data Release Frequency: Quarterly

NPL LIENS: Federal Superfund Liens

Federal Superfund Liens. Under the authority granted the USEPA by CERCLA of 1980, the USEPA has the authority to file liens against real property in order to recover remedial action expenditures or when the property owner received notification of potential liability. USEPA compiles a listing of filed notices of Superfund Liens.

Date of Government Version: 10/15/1991
Date Data Arrived at EDR: 02/02/1994
Date Made Active in Reports: 03/30/1994
Number of Days to Update: 56

Source: EPA
Telephone: 202-564-4267
Last EDR Contact: 08/15/2011
Next Scheduled EDR Contact: 11/28/2011
Data Release Frequency: No Update Planned

Lists of Federal Delisted NPL sites

Delisted NPL: National Priority List Deletions

The National Oil and Hazardous Substances Pollution Contingency Plan (NCP) establishes the criteria that the EPA uses to delete sites from the NPL. In accordance with 40 CFR 300.425.(e), sites may be deleted from the NPL where no further response is appropriate.

Date of Government Version: 10/27/2022
Date Data Arrived at EDR: 11/01/2022
Date Made Active in Reports: 11/15/2022
Number of Days to Update: 14

Source: EPA
Telephone: N/A
Last EDR Contact: 12/01/2022
Next Scheduled EDR Contact: 01/09/2023
Data Release Frequency: Quarterly

Lists of Federal sites subject to CERCLA removals and CERCLA orders

FEDERAL FACILITY: Federal Facility Site Information listing

A listing of National Priority List (NPL) and Base Realignment and Closure (BRAC) sites found in the Comprehensive Environmental Response, Compensation and Liability Information System (CERCLIS) Database where EPA Federal Facilities Restoration and Reuse Office is involved in cleanup activities.

Date of Government Version: 08/25/2022
Date Data Arrived at EDR: 09/06/2022
Date Made Active in Reports: 12/05/2022
Number of Days to Update: 90

Source: Environmental Protection Agency
Telephone: 703-603-8704
Last EDR Contact: 09/06/2022
Next Scheduled EDR Contact: 01/10/2023
Data Release Frequency: Varies

SEMS: Superfund Enterprise Management System

SEMS (Superfund Enterprise Management System) tracks hazardous waste sites, potentially hazardous waste sites, and remedial activities performed in support of EPA's Superfund Program across the United States. The list was formerly know as CERCLIS, renamed to SEMS by the EPA in 2015. The list contains data on potentially hazardous waste sites that have been reported to the USEPA by states, municipalities, private companies and private persons, pursuant to Section 103 of the Comprehensive Environmental Response, Compensation, and Liability Act (CERCLA). This dataset also contains sites which are either proposed to or on the National Priorities List (NPL) and the sites which are in the screening and assessment phase for possible inclusion on the NPL.

Date of Government Version: 10/27/2022
Date Data Arrived at EDR: 11/01/2022
Date Made Active in Reports: 11/15/2022
Number of Days to Update: 14

Source: EPA
Telephone: 800-424-9346
Last EDR Contact: 12/01/2022
Next Scheduled EDR Contact: 01/23/2023
Data Release Frequency: Quarterly

Lists of Federal CERCLA sites with NFRAP

SEMS-ARCHIVE: Superfund Enterprise Management System Archive

SEMS-ARCHIVE (Superfund Enterprise Management System Archive) tracks sites that have no further interest under the Federal Superfund Program based on available information. The list was formerly known as the CERCLIS-NFRAP, renamed to SEMS ARCHIVE by the EPA in 2015. EPA may perform a minimal level of assessment work at a site while it is archived if site conditions change and/or new information becomes available. Archived sites have been removed and archived from the inventory of SEMS sites. Archived status indicates that, to the best of EPA's knowledge, assessment at a site has been completed and that EPA has determined no further steps will be taken to list the site on the National Priorities List (NPL), unless information indicates this decision was not appropriate or other considerations require a recommendation for listing at a later time. The decision does not necessarily mean that there is no hazard associated with a given site; it only means that. based upon available information, the location is not judged to be potential NPL site.

Date of Government Version: 10/27/2022
Date Data Arrived at EDR: 11/01/2022
Date Made Active in Reports: 11/15/2022
Number of Days to Update: 14

Source: EPA
Telephone: 800-424-9346
Last EDR Contact: 12/01/2022
Next Scheduled EDR Contact: 01/23/2023
Data Release Frequency: Quarterly

Lists of Federal RCRA facilities undergoing Corrective Action

CORRACTS: Corrective Action Report

CORRACTS identifies hazardous waste handlers with RCRA corrective action activity.

Date of Government Version: 11/21/2022
Date Data Arrived at EDR: 11/21/2022
Date Made Active in Reports: 12/05/2022
Number of Days to Update: 14

Source: EPA
Telephone: 800-424-9346
Last EDR Contact: 11/21/2022
Next Scheduled EDR Contact: 01/02/2023
Data Release Frequency: Quarterly

Lists of Federal RCRA TSD facilities

RCRA-TSDF: RCRA - Treatment, Storage and Disposal

RCRAInfo is EPA's comprehensive information system, providing access to data supporting the Resource Conservation and Recovery Act (RCRA) of 1976 and the Hazardous and Solid Waste Amendments (HSWA) of 1984. The database includes selective information on sites which generate, transport, store, treat and/or dispose of hazardous waste as defined by the Resource Conservation and Recovery Act (RCRA). Transporters are individuals or entities that move hazardous waste from the generator offsite to a facility that can recycle, treat, store, or dispose of the waste. TSDFs treat, store, or dispose of the waste.

Date of Government Version: 11/21/2022
Date Data Arrived at EDR: 11/21/2022
Date Made Active in Reports: 12/05/2022
Number of Days to Update: 14

Source: Environmental Protection Agency
Telephone: (415) 495-8895
Last EDR Contact: 11/21/2022
Next Scheduled EDR Contact: 01/02/2023
Data Release Frequency: Quarterly

Lists of Federal RCRA generators

RCRA-LQG: RCRA - Large Quantity Generators

RCRAInfo is EPA's comprehensive information system, providing access to data supporting the Resource Conservation and Recovery Act (RCRA) of 1976 and the Hazardous and Solid Waste Amendments (HSWA) of 1984. The database includes selective information on sites which generate, transport, store, treat and/or dispose of hazardous waste as defined by the Resource Conservation and Recovery Act (RCRA). Large quantity generators (LQGs) generate over 1,000 kilograms (kg) of hazardous waste, or over 1 kg of acutely hazardous waste per month.

Date of Government Version: 11/21/2022
Date Data Arrived at EDR: 11/21/2022
Date Made Active in Reports: 12/05/2022
Number of Days to Update: 14

Source: Environmental Protection Agency
Telephone: (415) 495-8895
Last EDR Contact: 11/21/2022
Next Scheduled EDR Contact: 01/02/2023
Data Release Frequency: Quarterly

RCRA-SQG: RCRA - Small Quantity Generators

RCRAInfo is EPA's comprehensive information system, providing access to data supporting the Resource Conservation and Recovery Act (RCRA) of 1976 and the Hazardous and Solid Waste Amendments (HSWA) of 1984. The database includes selective information on sites which generate, transport, store, treat and/or dispose of hazardous waste as defined by the Resource Conservation and Recovery Act (RCRA). Small quantity generators (SQGs) generate between 100 kg and 1,000 kg of hazardous waste per month.

Date of Government Version: 11/21/2022
Date Data Arrived at EDR: 11/21/2022
Date Made Active in Reports: 12/05/2022
Number of Days to Update: 14

Source: Environmental Protection Agency
Telephone: (415) 495-8895
Last EDR Contact: 11/21/2022
Next Scheduled EDR Contact: 01/02/2023
Data Release Frequency: Quarterly

RCRA-VSQG: RCRA - Very Small Quantity Generators (Formerly Conditionally Exempt Small Quantity Generators)

RCRAInfo is EPA's comprehensive information system, providing access to data supporting the Resource Conservation and Recovery Act (RCRA) of 1976 and the Hazardous and Solid Waste Amendments (HSWA) of 1984. The database includes selective information on sites which generate, transport, store, treat and/or dispose of hazardous waste as defined by the Resource Conservation and Recovery Act (RCRA). Very small quantity generators (VSQGs) generate less than 100 kg of hazardous waste, or less than 1 kg of acutely hazardous waste per month.

Date of Government Version: 11/21/2022
Date Data Arrived at EDR: 11/21/2022
Date Made Active in Reports: 12/05/2022
Number of Days to Update: 14

Source: Environmental Protection Agency
Telephone: (415) 495-8895
Last EDR Contact: 11/21/2022
Next Scheduled EDR Contact: 01/02/2023
Data Release Frequency: Quarterly

Federal institutional controls / engineering controls registries

LUCIS: Land Use Control Information System

LUCIS contains records of land use control information pertaining to the former Navy Base Realignment and Closure properties.

Date of Government Version: 08/16/2022
Date Data Arrived at EDR: 08/22/2022
Date Made Active in Reports: 10/24/2022
Number of Days to Update: 63

Source: Department of the Navy
Telephone: 843-820-7326
Last EDR Contact: 11/01/2022
Next Scheduled EDR Contact: 02/20/2023
Data Release Frequency: Varies

US ENG CONTROLS: Engineering Controls Sites List

A listing of sites with engineering controls in place. Engineering controls include various forms of caps, building foundations, liners, and treatment methods to create pathway elimination for regulated substances to enter environmental media or effect human health.

Date of Government Version: 08/15/2022
Date Data Arrived at EDR: 08/17/2022
Date Made Active in Reports: 10/24/2022
Number of Days to Update: 68

Source: Environmental Protection Agency
Telephone: 703-603-0695
Last EDR Contact: 11/16/2022
Next Scheduled EDR Contact: 03/06/2023
Data Release Frequency: Varies

US INST CONTROLS: Institutional Controls Sites List

A listing of sites with institutional controls in place. Institutional controls include administrative measures, such as groundwater use restrictions, construction restrictions, property use restrictions, and post remediation care requirements intended to prevent exposure to contaminants remaining on site. Deed restrictions are generally required as part of the institutional controls.

Date of Government Version: 08/15/2022
Date Data Arrived at EDR: 08/17/2022
Date Made Active in Reports: 10/24/2022
Number of Days to Update: 68

Source: Environmental Protection Agency
Telephone: 703-603-0695
Last EDR Contact: 11/16/2022
Next Scheduled EDR Contact: 03/06/2023
Data Release Frequency: Varies

Federal ERNS list

ERNS: Emergency Response Notification System

Emergency Response Notification System. ERNS records and stores information on reported releases of oil and hazardous substances.

Date of Government Version: 06/14/2022
Date Data Arrived at EDR: 06/15/2022
Date Made Active in Reports: 06/21/2022
Number of Days to Update: 6

Source: National Response Center, United States Coast Guard
Telephone: 202-267-2180
Last EDR Contact: 09/20/2022
Next Scheduled EDR Contact: 01/02/2023
Data Release Frequency: Quarterly

Lists of state- and tribal (Superfund) equivalent sites

RESPONSE: State Response Sites

Identifies confirmed release sites where DTSC is involved in remediation, either in a lead or oversight capacity. These confirmed release sites are generally high-priority and high potential risk.

Date of Government Version: 07/25/2022
Date Data Arrived at EDR: 07/25/2022
Date Made Active in Reports: 10/05/2022
Number of Days to Update: 72

Source: Department of Toxic Substances Control
Telephone: 916-323-3400
Last EDR Contact: 10/24/2022
Next Scheduled EDR Contact: 02/06/2023
Data Release Frequency: Quarterly

Lists of state- and tribal hazardous waste facilities

ENVIROSTOR: EnviroStor Database

The Department of Toxic Substances Control's (DTSC's) Site Mitigation and Brownfields Reuse Program's (SMBRP's) EnviroStor database identifes sites that have known contamination or sites for which there may be reasons to investigate further. The database includes the following site types: Federal Superfund sites (National Priorities List (NPL)); State Response, including Military Facilities and State Superfund; Voluntary Cleanup; and School sites. EnviroStor provides similar information to the information that was available in CalSites, and provides additional site information, including, but not limited to, identification of formerly-contaminated properties that have been released for reuse, properties where environmental deed restrictions have been recorded to prevent inappropriate land uses, and risk characterization information that is used to assess potential impacts to public health and the environment at contaminated sites.

Date of Government Version: 07/25/2022
Date Data Arrived at EDR: 07/25/2022
Date Made Active in Reports: 10/05/2022
Number of Days to Update: 72

Source: Department of Toxic Substances Control
Telephone: 916-323-3400
Last EDR Contact: 10/24/2022
Next Scheduled EDR Contact: 02/06/2023
Data Release Frequency: Quarterly

Lists of state and tribal landfills and solid waste disposal facilities

SWF/LF (SWIS): Solid Waste Information System

Active, Closed and Inactive Landfills. SWF/LF records typically contain an inve ntory of solid waste disposal facilities or landfills. These may be active or i nactive facilities or open dumps that failed to meet RCRA Section 4004 criteria for solid waste landfills or disposal sites.

Date of Government Version: 08/08/2022
Date Data Arrived at EDR: 08/08/2022
Date Made Active in Reports: 10/20/2022
Number of Days to Update: 73

Source: Department of Resources Recycling and Recovery
Telephone: 916-341-6320
Last EDR Contact: 11/03/2022
Next Scheduled EDR Contact: 02/20/2023
Data Release Frequency: Quarterly

Lists of state and tribal leaking storage tanks

LUST REG 9: Leaking Underground Storage Tank Report

Orange, Riverside, San Diego counties. For more current information, please refer to the State Water Resources Control Board's LUST database.

Date of Government Version: 03/01/2001
Date Data Arrived at EDR: 04/23/2001
Date Made Active in Reports: 05/21/2001
Number of Days to Update: 28

Source: California Regional Water Quality Control Board San Diego Region (9)
Telephone: 858-637-5595
Last EDR Contact: 09/26/2011
Next Scheduled EDR Contact: 01/09/2012
Data Release Frequency: No Update Planned

LUST: Leaking Underground Fuel Tank Report (GEOTRACKER)

Leaking Underground Storage Tank (LUST) Sites included in GeoTracker. GeoTracker is the Water Boards data management system for sites that impact, or have the potential to impact, water quality in California, with emphasis on groundwater.

Date of Government Version: 08/31/2022
Date Data Arrived at EDR: 08/31/2022
Date Made Active in Reports: 11/17/2022
Number of Days to Update: 78

Source: State Water Resources Control Board
Telephone: see region list
Last EDR Contact: 12/02/2022
Next Scheduled EDR Contact: 03/20/2023
Data Release Frequency: Quarterly

LUST REG 6L: Leaking Underground Storage Tank Case Listing

For more current information, please refer to the State Water Resources Control Board's LUST database.

Date of Government Version: 09/09/2003
Date Data Arrived at EDR: 09/10/2003
Date Made Active in Reports: 10/07/2003
Number of Days to Update: 27

Source: California Regional Water Quality Control Board Lahontan Region (6)
Telephone: 530-542-5572
Last EDR Contact: 09/12/2011
Next Scheduled EDR Contact: 12/26/2011
Data Release Frequency: No Update Planned

LUST REG 8: Leaking Underground Storage Tanks

California Regional Water Quality Control Board Santa Ana Region (8). For more current information, please refer to the State Water Resources Control Board's LUST database.

Date of Government Version: 02/14/2005
Date Data Arrived at EDR: 02/15/2005
Date Made Active in Reports: 03/28/2005
Number of Days to Update: 41

Source: California Regional Water Quality Control Board Santa Ana Region (8)
Telephone: 909-782-4496
Last EDR Contact: 08/15/2011
Next Scheduled EDR Contact: 11/28/2011
Data Release Frequency: No Update Planned

LUST REG 7: Leaking Underground Storage Tank Case Listing

Leaking Underground Storage Tank locations. Imperial, Riverside, San Diego, Santa Barbara counties.

Date of Government Version: 02/26/2004
Date Data Arrived at EDR: 02/26/2004
Date Made Active in Reports: 03/24/2004
Number of Days to Update: 27

Source: California Regional Water Quality Control Board Colorado River Basin Region (7)
Telephone: 760-776-8943
Last EDR Contact: 08/01/2011
Next Scheduled EDR Contact: 11/14/2011
Data Release Frequency: No Update Planned

LUST REG 5: Leaking Underground Storage Tank Database

Leaking Underground Storage Tank locations. Alameda, Alpine, Amador, Butte, Colusa, Contra Costa, Calveras, El Dorado, Fresno, Glenn, Kern, Kings, Lake, Lassen, Madera, Mariposa, Merced, Modoc, Napa, Nevada, Placer, Plumas, Sacramento, San Joaquin, Shasta, Solano, Stanislaus, Sutter, Tehama, Tulare, Tuolumne, Yolo, Yuba counties.

Date of Government Version: 07/01/2008
Date Data Arrived at EDR: 07/22/2008
Date Made Active in Reports: 07/31/2008
Number of Days to Update: 9

Source: California Regional Water Quality Control Board Central Valley Region (5)
Telephone: 916-464-4834
Last EDR Contact: 07/01/2011
Next Scheduled EDR Contact: 10/17/2011
Data Release Frequency: No Update Planned

LUST REG 4: Underground Storage Tank Leak List

Los Angeles, Ventura counties. For more current information, please refer to the State Water Resources Control Board's LUST database.

Date of Government Version: 09/07/2004
Date Data Arrived at EDR: 09/07/2004
Date Made Active in Reports: 10/12/2004
Number of Days to Update: 35

Source: California Regional Water Quality Control Board Los Angeles Region (4)
Telephone: 213-576-6710
Last EDR Contact: 09/06/2011
Next Scheduled EDR Contact: 12/19/2011
Data Release Frequency: No Update Planned

LUST REG 3: Leaking Underground Storage Tank Database

Leaking Underground Storage Tank locations. Monterey, San Benito, San Luis Obispo, Santa Barbara, Santa Cruz counties.

Date of Government Version: 05/19/2003
Date Data Arrived at EDR: 05/19/2003
Date Made Active in Reports: 06/02/2003
Number of Days to Update: 14

Source: California Regional Water Quality Control Board Central Coast Region (3)
Telephone: 805-542-4786
Last EDR Contact: 07/18/2011
Next Scheduled EDR Contact: 10/31/2011
Data Release Frequency: No Update Planned

LUST REG 2: Fuel Leak List

Leaking Underground Storage Tank locations. Alameda, Contra Costa, Marin, Napa, San Francisco, San Mateo, Santa Clara, Solano, Sonoma counties.

Date of Government Version: 09/30/2004
Date Data Arrived at EDR: 10/20/2004
Date Made Active in Reports: 11/19/2004
Number of Days to Update: 30

Source: California Regional Water Quality Control Board San Francisco Bay Region (2)
Telephone: 510-622-2433
Last EDR Contact: 09/19/2011
Next Scheduled EDR Contact: 01/02/2012
Data Release Frequency: No Update Planned

LUST REG 1: Active Toxic Site Investigation

Del Norte, Humboldt, Lake, Mendocino, Modoc, Siskiyou, Sonoma, Trinity counties. For more current information, please refer to the State Water Resources Control Board's LUST database.

Date of Government Version: 02/01/2001
Date Data Arrived at EDR: 02/28/2001
Date Made Active in Reports: 03/29/2001
Number of Days to Update: 29

Source: California Regional Water Quality Control Board North Coast (1)
Telephone: 707-570-3769
Last EDR Contact: 08/01/2011
Next Scheduled EDR Contact: 11/14/2011
Data Release Frequency: No Update Planned

LUST REG 6V: Leaking Underground Storage Tank Case Listing

Leaking Underground Storage Tank locations. Inyo, Kern, Los Angeles, Mono, San Bernardino counties.

Date of Government Version: 06/07/2005
Date Data Arrived at EDR: 06/07/2005
Date Made Active in Reports: 06/29/2005
Number of Days to Update: 22

Source: California Regional Water Quality Control Board Victorville Branch Office (6)
Telephone: 760-241-7365
Last EDR Contact: 09/12/2011
Next Scheduled EDR Contact: 12/26/2011
Data Release Frequency: No Update Planned

INDIAN LUST R4: Leaking Underground Storage Tanks on Indian Land

LUSTs on Indian land in Florida, Mississippi and North Carolina.

Date of Government Version: 06/02/2022
Date Data Arrived at EDR: 06/13/2022
Date Made Active in Reports: 08/31/2022
Number of Days to Update: 79

Source: EPA Region 4
Telephone: 404-562-8677
Last EDR Contact: 12/06/2022
Next Scheduled EDR Contact: 01/30/2023
Data Release Frequency: Varies

INDIAN LUST R5: Leaking Underground Storage Tanks on Indian Land

Leaking underground storage tanks located on Indian Land in Michigan, Minnesota and Wisconsin.

Date of Government Version: 04/11/2022
Date Data Arrived at EDR: 06/13/2022
Date Made Active in Reports: 08/16/2022
Number of Days to Update: 64

Source: EPA, Region 5
Telephone: 312-886-7439
Last EDR Contact: 12/06/2022
Next Scheduled EDR Contact: 01/30/2023
Data Release Frequency: Varies

INDIAN LUST R6: Leaking Underground Storage Tanks on Indian Land
LUSTs on Indian land in New Mexico and Oklahoma.

Date of Government Version: 04/28/2022
Date Data Arrived at EDR: 06/13/2022
Date Made Active in Reports: 08/16/2022
Number of Days to Update: 64

Source: EPA Region 6
Telephone: 214-665-6597
Last EDR Contact: 12/06/2022
Next Scheduled EDR Contact: 01/30/2023
Data Release Frequency: Varies

INDIAN LUST R10: Leaking Underground Storage Tanks on Indian Land
LUSTs on Indian land in Alaska, Idaho, Oregon and Washington.

Date of Government Version: 04/20/2022
Date Data Arrived at EDR: 06/13/2022
Date Made Active in Reports: 08/16/2022
Number of Days to Update: 64

Source: EPA Region 10
Telephone: 206-553-2857
Last EDR Contact: 12/06/2022
Next Scheduled EDR Contact: 01/30/2023
Data Release Frequency: Varies

INDIAN LUST R8: Leaking Underground Storage Tanks on Indian Land
LUSTs on Indian land in Colorado, Montana, North Dakota, South Dakota, Utah and Wyoming.

Date of Government Version: 04/20/2022
Date Data Arrived at EDR: 06/13/2022
Date Made Active in Reports: 08/16/2022
Number of Days to Update: 64

Source: EPA Region 8
Telephone: 303-312-6271
Last EDR Contact: 12/06/2022
Next Scheduled EDR Contact: 01/30/2023
Data Release Frequency: Varies

INDIAN LUST R1: Leaking Underground Storage Tanks on Indian Land
A listing of leaking underground storage tank locations on Indian Land.

Date of Government Version: 04/28/2021
Date Data Arrived at EDR: 06/11/2021
Date Made Active in Reports: 09/07/2021
Number of Days to Update: 88

Source: EPA Region 1
Telephone: 617-918-1313
Last EDR Contact: 10/06/2022
Next Scheduled EDR Contact: 01/30/2023
Data Release Frequency: Varies

INDIAN LUST R9: Leaking Underground Storage Tanks on Indian Land
LUSTs on Indian land in Arizona, California, New Mexico and Nevada

Date of Government Version: 04/08/2022
Date Data Arrived at EDR: 06/13/2022
Date Made Active in Reports: 08/16/2022
Number of Days to Update: 64

Source: Environmental Protection Agency
Telephone: 415-972-3372
Last EDR Contact: 12/06/2022
Next Scheduled EDR Contact: 01/30/2023
Data Release Frequency: Varies

INDIAN LUST R7: Leaking Underground Storage Tanks on Indian Land
LUSTs on Indian land in Iowa, Kansas, and Nebraska

Date of Government Version: 04/14/2022
Date Data Arrived at EDR: 06/13/2022
Date Made Active in Reports: 08/16/2022
Number of Days to Update: 64

Source: EPA Region 7
Telephone: 913-551-7003
Last EDR Contact: 12/06/2022
Next Scheduled EDR Contact: 01/30/2023
Data Release Frequency: Varies

CPS-SLIC: Statewide SLIC Cases (GEOTRACKER)

Cleanup Program Sites (CPS; also known as Site Cleanups [SC] and formerly known as Spills, Leaks, Investigations, and Cleanups [SLIC] sites) included in GeoTracker. GeoTracker is the Water Boards data management system for sites that impact, or have the potential to impact, water quality in California, with emphasis on groundwater.

Date of Government Version: 08/31/2022
Date Data Arrived at EDR: 08/31/2022
Date Made Active in Reports: 11/17/2022
Number of Days to Update: 78

Source: State Water Resources Control Board
Telephone: 866-480-1028
Last EDR Contact: 12/02/2022
Next Scheduled EDR Contact: 03/20/2023
Data Release Frequency: Varies

SLIC REG 1: Active Toxic Site Investigations

The SLIC (Spills, Leaks, Investigations and Cleanup) program is designed to protect and restore water quality from spills, leaks, and similar discharges.

Date of Government Version: 04/03/2003
Date Data Arrived at EDR: 04/07/2003
Date Made Active in Reports: 04/25/2003
Number of Days to Update: 18

Source: California Regional Water Quality Control Board, North Coast Region (1)
Telephone: 707-576-2220
Last EDR Contact: 08/01/2011
Next Scheduled EDR Contact: 11/14/2011
Data Release Frequency: No Update Planned

SLIC REG 2: Spills, Leaks, Investigation & Cleanup Cost Recovery Listing

The SLIC (Spills, Leaks, Investigations and Cleanup) program is designed to protect and restore water quality from spills, leaks, and similar discharges.

Date of Government Version: 09/30/2004
Date Data Arrived at EDR: 10/20/2004
Date Made Active in Reports: 11/19/2004
Number of Days to Update: 30

Source: Regional Water Quality Control Board San Francisco Bay Region (2)
Telephone: 510-286-0457
Last EDR Contact: 09/19/2011
Next Scheduled EDR Contact: 01/02/2012
Data Release Frequency: No Update Planned

SLIC REG 3: Spills, Leaks, Investigation & Cleanup Cost Recovery Listing

The SLIC (Spills, Leaks, Investigations and Cleanup) program is designed to protect and restore water quality from spills, leaks, and similar discharges.

Date of Government Version: 05/18/2006
Date Data Arrived at EDR: 05/18/2006
Date Made Active in Reports: 06/15/2006
Number of Days to Update: 28

Source: California Regional Water Quality Control Board Central Coast Region (3)
Telephone: 805-549-3147
Last EDR Contact: 07/18/2011
Next Scheduled EDR Contact: 10/31/2011
Data Release Frequency: No Update Planned

SLIC REG 4: Spills, Leaks, Investigation & Cleanup Cost Recovery Listing

The SLIC (Spills, Leaks, Investigations and Cleanup) program is designed to protect and restore water quality from spills, leaks, and similar discharges.

Date of Government Version: 11/17/2004
Date Data Arrived at EDR: 11/18/2004
Date Made Active in Reports: 01/04/2005
Number of Days to Update: 47

Source: Region Water Quality Control Board Los Angeles Region (4)
Telephone: 213-576-6600
Last EDR Contact: 07/01/2011
Next Scheduled EDR Contact: 10/17/2011
Data Release Frequency: No Update Planned

SLIC REG 5: Spills, Leaks, Investigation & Cleanup Cost Recovery Listing

The SLIC (Spills, Leaks, Investigations and Cleanup) program is designed to protect and restore water quality from spills, leaks, and similar discharges.

Date of Government Version: 04/01/2005
Date Data Arrived at EDR: 04/05/2005
Date Made Active in Reports: 04/21/2005
Number of Days to Update: 16

Source: Regional Water Quality Control Board Central Valley Region (5)
Telephone: 916-464-3291
Last EDR Contact: 09/12/2011
Next Scheduled EDR Contact: 12/26/2011
Data Release Frequency: No Update Planned

SLIC REG 6V: Spills, Leaks, Investigation & Cleanup Cost Recovery Listing
The SLIC (Spills, Leaks, Investigations and Cleanup) program is designed to protect and restore water quality from spills, leaks, and similar discharges.

Date of Government Version: 05/24/2005
Date Data Arrived at EDR: 05/25/2005
Date Made Active in Reports: 06/16/2005
Number of Days to Update: 22

Source: Regional Water Quality Control Board, Victorville Branch
Telephone: 619-241-6583
Last EDR Contact: 08/15/2011
Next Scheduled EDR Contact: 11/28/2011
Data Release Frequency: No Update Planned

SLIC REG 6L: SLIC Sites
The SLIC (Spills, Leaks, Investigations and Cleanup) program is designed to protect and restore water quality from spills, leaks, and similar discharges.

Date of Government Version: 09/07/2004
Date Data Arrived at EDR: 09/07/2004
Date Made Active in Reports: 10/12/2004
Number of Days to Update: 35

Source: California Regional Water Quality Control Board, Lahontan Region
Telephone: 530-542-5574
Last EDR Contact: 08/15/2011
Next Scheduled EDR Contact: 11/28/2011
Data Release Frequency: No Update Planned

SLIC REG 7: SLIC List
The SLIC (Spills, Leaks, Investigations and Cleanup) program is designed to protect and restore water quality from spills, leaks, and similar discharges.

Date of Government Version: 11/24/2004
Date Data Arrived at EDR: 11/29/2004
Date Made Active in Reports: 01/04/2005
Number of Days to Update: 36

Source: California Regional Quality Control Board, Colorado River Basin Region
Telephone: 760-346-7491
Last EDR Contact: 08/01/2011
Next Scheduled EDR Contact: 11/14/2011
Data Release Frequency: No Update Planned

SLIC REG 8: Spills, Leaks, Investigation & Cleanup Cost Recovery Listing
The SLIC (Spills, Leaks, Investigations and Cleanup) program is designed to protect and restore water quality from spills, leaks, and similar discharges.

Date of Government Version: 04/03/2008
Date Data Arrived at EDR: 04/03/2008
Date Made Active in Reports: 04/14/2008
Number of Days to Update: 11

Source: California Region Water Quality Control Board Santa Ana Region (8)
Telephone: 951-782-3298
Last EDR Contact: 09/12/2011
Next Scheduled EDR Contact: 12/26/2011
Data Release Frequency: No Update Planned

SLIC REG 9: Spills, Leaks, Investigation & Cleanup Cost Recovery Listing
The SLIC (Spills, Leaks, Investigations and Cleanup) program is designed to protect and restore water quality from spills, leaks, and similar discharges.

Date of Government Version: 09/10/2007
Date Data Arrived at EDR: 09/11/2007
Date Made Active in Reports: 09/28/2007
Number of Days to Update: 17

Source: California Regional Water Quality Control Board San Diego Region (9)
Telephone: 858-467-2980
Last EDR Contact: 08/08/2011
Next Scheduled EDR Contact: 11/21/2011
Data Release Frequency: No Update Planned

Lists of state and tribal registered storage tanks

FEMA UST: Underground Storage Tank Listing
A listing of all FEMA owned underground storage tanks.

Date of Government Version: 10/14/2021
Date Data Arrived at EDR: 11/05/2021
Date Made Active in Reports: 02/01/2022
Number of Days to Update: 88

Source: FEMA
Telephone: 202-646-5797
Last EDR Contact: 09/27/2022
Next Scheduled EDR Contact: 01/16/2023
Data Release Frequency: Varies

UST CLOSURE: Proposed Closure of Underground Storage Tank (UST) Cases

UST cases that are being considered for closure by either the State Water Resources Control Board or the Executive Director have been posted for a 60-day public comment period. UST Case Closures being proposed for consideration by the State Water Resources Control Board. These are primarily UST cases that meet closure criteria under the decisional framework in State Water Board Resolution No. 92-49 and other Board orders. UST Case Closures proposed for consideration by the Executive Director pursuant to State Water Board Resolution No. 2012-0061. These are cases that meet the criteria of the Low-Threat UST Case Closure Policy. UST Case Closure Review Denials and Approved Orders.

Date of Government Version: 08/24/2022
Date Data Arrived at EDR: 08/31/2022
Date Made Active in Reports: 11/21/2022
Number of Days to Update: 82

Source: State Water Resources Control Board
Telephone: 916-327-7844
Last EDR Contact: 12/02/2022
Next Scheduled EDR Contact: 03/20/2023
Data Release Frequency: Varies

UST: Active UST Facilities

Active UST facilities gathered from the local regulatory agencies

Date of Government Version: 08/31/2022
Date Data Arrived at EDR: 08/31/2022
Date Made Active in Reports: 11/28/2022
Number of Days to Update: 89

Source: SWRCB
Telephone: 916-341-5851
Last EDR Contact: 12/02/2022
Next Scheduled EDR Contact: 03/20/2023
Data Release Frequency: Semi-Annually

MILITARY UST SITES: Military UST Sites (GEOTRACKER)

Military ust sites

Date of Government Version: 08/31/2022
Date Data Arrived at EDR: 08/31/2022
Date Made Active in Reports: 11/17/2022
Number of Days to Update: 78

Source: State Water Resources Control Board
Telephone: 866-480-1028
Last EDR Contact: 12/02/2022
Next Scheduled EDR Contact: 03/20/2023
Data Release Frequency: Varies

AST: Aboveground Petroleum Storage Tank Facilities

A listing of aboveground storage tank petroleum storage tank locations.

Date of Government Version: 07/06/2016
Date Data Arrived at EDR: 07/12/2016
Date Made Active in Reports: 09/19/2016
Number of Days to Update: 69

Source: California Environmental Protection Agency
Telephone: 916-327-5092
Last EDR Contact: 12/06/2022
Next Scheduled EDR Contact: 03/27/2023
Data Release Frequency: Varies

INDIAN UST R4: Underground Storage Tanks on Indian Land

The Indian Underground Storage Tank (UST) database provides information about underground storage tanks on Indian land in EPA Region 4 (Alabama, Florida, Georgia, Kentucky, Mississippi, North Carolina, South Carolina, Tennessee and Tribal Nations)

Date of Government Version: 06/02/2022
Date Data Arrived at EDR: 06/13/2022
Date Made Active in Reports: 08/31/2022
Number of Days to Update: 79

Source: EPA Region 4
Telephone: 404-562-9424
Last EDR Contact: 12/06/2022
Next Scheduled EDR Contact: 01/30/2023
Data Release Frequency: Varies

INDIAN UST R10: Underground Storage Tanks on Indian Land

The Indian Underground Storage Tank (UST) database provides information about underground storage tanks on Indian land in EPA Region 10 (Alaska, Idaho, Oregon, Washington, and Tribal Nations).

Date of Government Version: 04/20/2022
Date Data Arrived at EDR: 06/13/2022
Date Made Active in Reports: 08/16/2022
Number of Days to Update: 64

Source: EPA Region 10
Telephone: 206-553-2857
Last EDR Contact: 12/06/2022
Next Scheduled EDR Contact: 01/30/2023
Data Release Frequency: Varies

INDIAN UST R7: Underground Storage Tanks on Indian Land

The Indian Underground Storage Tank (UST) database provides information about underground storage tanks on Indian land in EPA Region 7 (Iowa, Kansas, Missouri, Nebraska, and 9 Tribal Nations).

Date of Government Version: 04/14/2022
Date Data Arrived at EDR: 06/13/2022
Date Made Active in Reports: 08/16/2022
Number of Days to Update: 64

Source: EPA Region 7
Telephone: 913-551-7003
Last EDR Contact: 12/06/2022
Next Scheduled EDR Contact: 01/30/2023
Data Release Frequency: Varies

INDIAN UST R8: Underground Storage Tanks on Indian Land

The Indian Underground Storage Tank (UST) database provides information about underground storage tanks on Indian land in EPA Region 8 (Colorado, Montana, North Dakota, South Dakota, Utah, Wyoming and 27 Tribal Nations).

Date of Government Version: 04/20/2022
Date Data Arrived at EDR: 06/13/2022
Date Made Active in Reports: 08/16/2022
Number of Days to Update: 64

Source: EPA Region 8
Telephone: 303-312-6137
Last EDR Contact: 12/06/2022
Next Scheduled EDR Contact: 01/30/2023
Data Release Frequency: Varies

INDIAN UST R9: Underground Storage Tanks on Indian Land

The Indian Underground Storage Tank (UST) database provides information about underground storage tanks on Indian land in EPA Region 9 (Arizona, California, Hawaii, Nevada, the Pacific Islands, and Tribal Nations).

Date of Government Version: 04/08/2022
Date Data Arrived at EDR: 06/13/2022
Date Made Active in Reports: 08/16/2022
Number of Days to Update: 64

Source: EPA Region 9
Telephone: 415-972-3368
Last EDR Contact: 12/06/2022
Next Scheduled EDR Contact: 01/30/2023
Data Release Frequency: Varies

INDIAN UST R1: Underground Storage Tanks on Indian Land

The Indian Underground Storage Tank (UST) database provides information about underground storage tanks on Indian land in EPA Region 1 (Connecticut, Maine, Massachusetts, New Hampshire, Rhode Island, Vermont and ten Tribal Nations).

Date of Government Version: 04/07/2022
Date Data Arrived at EDR: 06/13/2022
Date Made Active in Reports: 08/16/2022
Number of Days to Update: 64

Source: EPA, Region 1
Telephone: 617-918-1313
Last EDR Contact: 12/06/2022
Next Scheduled EDR Contact: 01/30/2023
Data Release Frequency: Varies

INDIAN UST R6: Underground Storage Tanks on Indian Land

The Indian Underground Storage Tank (UST) database provides information about underground storage tanks on Indian land in EPA Region 6 (Louisiana, Arkansas, Oklahoma, New Mexico, Texas and 65 Tribes).

Date of Government Version: 04/28/2022
Date Data Arrived at EDR: 06/13/2022
Date Made Active in Reports: 08/16/2022
Number of Days to Update: 64

Source: EPA Region 6
Telephone: 214-665-7591
Last EDR Contact: 12/06/2022
Next Scheduled EDR Contact: 01/30/2023
Data Release Frequency: Varies

INDIAN UST R5: Underground Storage Tanks on Indian Land

The Indian Underground Storage Tank (UST) database provides information about underground storage tanks on Indian land in EPA Region 5 (Michigan, Minnesota and Wisconsin and Tribal Nations).

Date of Government Version: 04/11/2022
Date Data Arrived at EDR: 06/13/2022
Date Made Active in Reports: 08/16/2022
Number of Days to Update: 64

Source: EPA Region 5
Telephone: 312-886-6136
Last EDR Contact: 12/06/2022
Next Scheduled EDR Contact: 01/30/2023
Data Release Frequency: Varies

Lists of state and tribal voluntary cleanup sites

VCP: Voluntary Cleanup Program Properties

Contains low threat level properties with either confirmed or unconfirmed releases and the project proponents have request that DTSC oversee investigation and/or cleanup activities and have agreed to provide coverage for DTSC's costs.

Date of Government Version: 07/25/2022
Date Data Arrived at EDR: 07/25/2022
Date Made Active in Reports: 10/05/2022
Number of Days to Update: 72

Source: Department of Toxic Substances Control
Telephone: 916-323-3400
Last EDR Contact: 10/24/2022
Next Scheduled EDR Contact: 02/06/2023
Data Release Frequency: Quarterly

INDIAN VCP R7: Voluntary Cleanup Priority Lisitng

A listing of voluntary cleanup priority sites located on Indian Land located in Region 7.

Date of Government Version: 03/20/2008
Date Data Arrived at EDR: 04/22/2008
Date Made Active in Reports: 05/19/2008
Number of Days to Update: 27

Source: EPA, Region 7
Telephone: 913-551-7365
Last EDR Contact: 07/08/2021
Next Scheduled EDR Contact: 07/20/2009
Data Release Frequency: Varies

INDIAN VCP R1: Voluntary Cleanup Priority Listing

A listing of voluntary cleanup priority sites located on Indian Land located in Region 1.

Date of Government Version: 07/27/2015
Date Data Arrived at EDR: 09/29/2015
Date Made Active in Reports: 02/18/2016
Number of Days to Update: 142

Source: EPA, Region 1
Telephone: 617-918-1102
Last EDR Contact: 09/13/2022
Next Scheduled EDR Contact: 01/02/2023
Data Release Frequency: Varies

Lists of state and tribal brownfield sites

BROWNFIELDS: Considered Brownfieds Sites Listing

A listing of sites the SWRCB considers to be Brownfields since these are sites have come to them through the MOA Process.

Date of Government Version: 09/19/2022
Date Data Arrived at EDR: 09/19/2022
Date Made Active in Reports: 12/07/2022
Number of Days to Update: 79

Source: State Water Resources Control Board
Telephone: 916-323-7905
Last EDR Contact: 09/19/2022
Next Scheduled EDR Contact: 01/02/2023
Data Release Frequency: Quarterly

ADDITIONAL ENVIRONMENTAL RECORDS

Local Brownfield lists

US BROWNFIELDS: A Listing of Brownfields Sites

Brownfields are real property, the expansion, redevelopment, or reuse of which may be complicated by the presence or potential presence of a hazardous substance, pollutant, or contaminant. Cleaning up and reinvesting in these properties takes development pressures off of undeveloped, open land, and both improves and protects the environment. Assessment, Cleanup and Redevelopment Exchange System (ACRES) stores information reported by EPA Brownfields grant recipients on brownfields properties assessed or cleaned up with grant funding as well as information on Targeted Brownfields Assessments performed by EPA Regions. A listing of ACRES Brownfield sites is obtained from Cleanups in My Community. Cleanups in My Community provides information on Brownfields properties for which information is reported back to EPA, as well as areas served by Brownfields grant programs.

Date of Government Version: 02/23/2022
Date Data Arrived at EDR: 03/10/2022
Date Made Active in Reports: 03/10/2022
Number of Days to Update: 0

Source: Environmental Protection Agency
Telephone: 202-566-2777
Last EDR Contact: 12/07/2022
Next Scheduled EDR Contact: 03/27/2023
Data Release Frequency: Semi-Annually

Local Lists of Landfill / Solid Waste Disposal Sites

WMUDS/SWAT: Waste Management Unit Database

Waste Management Unit Database System. WMUDS is used by the State Water Resources Control Board staff and the Regional Water Quality Control Boards for program tracking and inventory of waste management units. WMUDS is composed of the following databases: Facility Information, Scheduled Inspections Information, Waste Management Unit Information, SWAT Program Information, SWAT Report Summary Information, SWAT Report Summary Data, Chapter 15 (formerly Subchapter 15) Information, Chapter 15 Monitoring Parameters, TPCA Program Information, RCRA Program Information, Closure Information, and Interested Parties Information.

Date of Government Version: 04/01/2000
Date Data Arrived at EDR: 04/10/2000
Date Made Active in Reports: 05/10/2000
Number of Days to Update: 30

Source: State Water Resources Control Board
Telephone: 916-227-4448
Last EDR Contact: 10/20/2022
Next Scheduled EDR Contact: 02/06/2023
Data Release Frequency: No Update Planned

SWRCY: Recycler Database

A listing of recycling facilities in California.

Date of Government Version: 08/31/2022
Date Data Arrived at EDR: 08/31/2022
Date Made Active in Reports: 11/18/2022
Number of Days to Update: 79

Source: Department of Conservation
Telephone: 916-323-3836
Last EDR Contact: 12/02/2022
Next Scheduled EDR Contact: 03/20/2023
Data Release Frequency: Quarterly

HAULERS: Registered Waste Tire Haulers Listing

A listing of registered waste tire haulers.

Date of Government Version: 08/12/2022
Date Data Arrived at EDR: 08/16/2022
Date Made Active in Reports: 08/26/2022
Number of Days to Update: 10

Source: Integrated Waste Management Board
Telephone: 916-341-6422
Last EDR Contact: 11/15/2022
Next Scheduled EDR Contact: 02/20/2023
Data Release Frequency: Varies

INDIAN ODI: Report on the Status of Open Dumps on Indian Lands

Location of open dumps on Indian land.

Date of Government Version: 12/31/1998
Date Data Arrived at EDR: 12/03/2007
Date Made Active in Reports: 01/24/2008
Number of Days to Update: 52

Source: Environmental Protection Agency
Telephone: 703-308-8245
Last EDR Contact: 10/20/2022
Next Scheduled EDR Contact: 02/06/2023
Data Release Frequency: Varies

ODI: Open Dump Inventory

An open dump is defined as a disposal facility that does not comply with one or more of the Part 257 or Part 258 Subtitle D Criteria.

Date of Government Version: 06/30/1985
Date Data Arrived at EDR: 08/09/2004
Date Made Active in Reports: 09/17/2004
Number of Days to Update: 39

Source: Environmental Protection Agency
Telephone: 800-424-9346
Last EDR Contact: 06/09/2004
Next Scheduled EDR Contact: N/A
Data Release Frequency: No Update Planned

DEBRIS REGION 9: Torres Martinez Reservation Illegal Dump Site Locations

A listing of illegal dump sites location on the Torres Martinez Indian Reservation located in eastern Riverside County and northern Imperial County, California.

Date of Government Version: 01/12/2009
Date Data Arrived at EDR: 05/07/2009
Date Made Active in Reports: 09/21/2009
Number of Days to Update: 137

Source: EPA, Region 9
Telephone: 415-947-4219
Last EDR Contact: 10/11/2022
Next Scheduled EDR Contact: 01/30/2023
Data Release Frequency: No Update Planned

IHS OPEN DUMPS: Open Dumps on Indian Land
A listing of all open dumps located on Indian Land in the United States.

Date of Government Version: 04/01/2014
Date Data Arrived at EDR: 08/06/2014
Date Made Active in Reports: 01/29/2015
Number of Days to Update: 176
Source: Department of Health & Human Serivces, Indian Health Service
Telephone: 301-443-1452
Last EDR Contact: 10/28/2022
Next Scheduled EDR Contact: 02/06/2023
Data Release Frequency: Varies

Local Lists of Hazardous waste / Contaminated Sites

US HIST CDL: National Clandestine Laboratory Register
A listing of clandestine drug lab locations that have been removed from the DEAs National Clandestine Laboratory Register.

Date of Government Version: 07/29/2022
Date Data Arrived at EDR: 08/18/2022
Date Made Active in Reports: 10/24/2022
Number of Days to Update: 67
Source: Drug Enforcement Administration
Telephone: 202-307-1000
Last EDR Contact: 11/16/2022
Next Scheduled EDR Contact: 03/06/2023
Data Release Frequency: No Update Planned

HIST CAL-SITES: Calsites Database
The Calsites database contains potential or confirmed hazardous substance release properties. In 1996, California EPA reevaluated and significantly reduced the number of sites in the Calsites database. No longer updated by the state agency. It has been replaced by ENVIROSTOR.

Date of Government Version: 08/08/2005
Date Data Arrived at EDR: 08/03/2006
Date Made Active in Reports: 08/24/2006
Number of Days to Update: 21
Source: Department of Toxic Substance Control
Telephone: 916-323-3400
Last EDR Contact: 02/23/2009
Next Scheduled EDR Contact: 05/25/2009
Data Release Frequency: No Update Planned

SCH: School Property Evaluation Program
This category contains proposed and existing school sites that are being evaluated by DTSC for possible hazardous materials contamination. In some cases, these properties may be listed in the CalSites category depending on the level of threat to public health and safety or the environment they pose.

Date of Government Version: 07/25/2022
Date Data Arrived at EDR: 07/25/2022
Date Made Active in Reports: 10/05/2022
Number of Days to Update: 72
Source: Department of Toxic Substances Control
Telephone: 916-323-3400
Last EDR Contact: 10/24/2022
Next Scheduled EDR Contact: 02/06/2023
Data Release Frequency: Quarterly

CDL: Clandestine Drug Labs
A listing of drug lab locations. Listing of a location in this database does not indicate that any illegal drug lab materials were or were not present there, and does not constitute a determination that the location either requires or does not require additional cleanup work.

Date of Government Version: 12/31/2019
Date Data Arrived at EDR: 01/20/2021
Date Made Active in Reports: 04/08/2021
Number of Days to Update: 78
Source: Department of Toxic Substances Control
Telephone: 916-255-6504
Last EDR Contact: 11/23/2022
Next Scheduled EDR Contact: 02/13/2023
Data Release Frequency: Varies

TOXIC PITS: Toxic Pits Cleanup Act Sites
Toxic PITS Cleanup Act Sites. TOXIC PITS identifies sites suspected of containing hazardous substances where cleanup has not yet been completed.

Date of Government Version: 07/01/1995
Date Data Arrived at EDR: 08/30/1995
Date Made Active in Reports: 09/26/1995
Number of Days to Update: 27
Source: State Water Resources Control Board
Telephone: 916-227-4364
Last EDR Contact: 01/26/2009
Next Scheduled EDR Contact: 04/27/2009
Data Release Frequency: No Update Planned

CERS HAZ WASTE: CERS HAZ WASTE

List of sites in the California Environmental Protection Agency (CalEPA) Regulated Site Portal which fall under the Hazardous Chemical Management, Hazardous Waste Onsite Treatment, Household Hazardous Waste Collection, Hazardous Waste Generator, and RCRA LQ HW Generator programs.

Date of Government Version: 07/18/2022
Date Data Arrived at EDR: 07/18/2022
Date Made Active in Reports: 09/30/2022
Number of Days to Update: 74

Source: CalEPA
Telephone: 916-323-2514
Last EDR Contact: 10/17/2022
Next Scheduled EDR Contact: 01/30/2023
Data Release Frequency: Quarterly

US CDL: Clandestine Drug Labs

A listing of clandestine drug lab locations. The U.S. Department of Justice ("the Department") provides this web site as a public service. It contains addresses of some locations where law enforcement agencies reported they found chemicals or other items that indicated the presence of either clandestine drug laboratories or dumpsites. In most cases, the source of the entries is not the Department, and the Department has not verified the entry and does not guarantee its accuracy. Members of the public must verify the accuracy of all entries by, for example, contacting local law enforcement and local health departments.

Date of Government Version: 07/29/2022
Date Data Arrived at EDR: 08/18/2022
Date Made Active in Reports: 10/24/2022
Number of Days to Update: 67

Source: Drug Enforcement Administration
Telephone: 202-307-1000
Last EDR Contact: 11/16/2022
Next Scheduled EDR Contact: 03/06/2023
Data Release Frequency: Quarterly

Local Lists of Registered Storage Tanks

SWEEPS UST: SWEEPS UST Listing

Statewide Environmental Evaluation and Planning System. This underground storage tank listing was updated and maintained by a company contacted by the SWRCB in the early 1990's. The listing is no longer updated or maintained. The local agency is the contact for more information on a site on the SWEEPS list.

Date of Government Version: 06/01/1994
Date Data Arrived at EDR: 07/07/2005
Date Made Active in Reports: 08/11/2005
Number of Days to Update: 35

Source: State Water Resources Control Board
Telephone: N/A
Last EDR Contact: 06/03/2005
Next Scheduled EDR Contact: N/A
Data Release Frequency: No Update Planned

HIST UST: Hazardous Substance Storage Container Database

The Hazardous Substance Storage Container Database is a historical listing of UST sites. Refer to local/county source for current data.

Date of Government Version: 10/15/1990
Date Data Arrived at EDR: 01/25/1991
Date Made Active in Reports: 02/12/1991
Number of Days to Update: 18

Source: State Water Resources Control Board
Telephone: 916-341-5851
Last EDR Contact: 07/26/2001
Next Scheduled EDR Contact: N/A
Data Release Frequency: No Update Planned

SAN FRANCISCO AST: Aboveground Storage Tank Site Listing

Aboveground storage tank sites

Date of Government Version: 08/04/2022
Date Data Arrived at EDR: 08/04/2022
Date Made Active in Reports: 10/20/2022
Number of Days to Update: 77

Source: San Francisco County Department of Public Health
Telephone: 415-252-3896
Last EDR Contact: 10/26/2022
Next Scheduled EDR Contact: 02/16/2023
Data Release Frequency: Varies

CA FID UST: Facility Inventory Database

The Facility Inventory Database (FID) contains a historical listing of active and inactive underground storage tank locations from the State Water Resource Control Board. Refer to local/county source for current data.

Date of Government Version: 10/31/1994
Date Data Arrived at EDR: 09/05/1995
Date Made Active in Reports: 09/29/1995
Number of Days to Update: 24

Source: California Environmental Protection Agency
Telephone: 916-341-5851
Last EDR Contact: 12/28/1998
Next Scheduled EDR Contact: N/A
Data Release Frequency: No Update Planned

CERS TANKS: California Environmental Reporting System (CERS) Tanks

List of sites in the California Environmental Protection Agency (CalEPA) Regulated Site Portal which fall under the Aboveground Petroleum Storage and Underground Storage Tank regulatory programs.

Date of Government Version: 07/18/2022
Date Data Arrived at EDR: 07/18/2022
Date Made Active in Reports: 09/30/2022
Number of Days to Update: 74

Source: California Environmental Protection Agency
Telephone: 916-323-2514
Last EDR Contact: 10/17/2022
Next Scheduled EDR Contact: 01/30/2023
Data Release Frequency: Quarterly

Local Land Records

LIENS: Environmental Liens Listing

A listing of property locations with environmental liens for California where DTSC is a lien holder.

Date of Government Version: 08/23/2022
Date Data Arrived at EDR: 08/24/2022
Date Made Active in Reports: 11/14/2022
Number of Days to Update: 82

Source: Department of Toxic Substances Control
Telephone: 916-323-3400
Last EDR Contact: 12/06/2022
Next Scheduled EDR Contact: 03/13/2023
Data Release Frequency: Varies

LIENS 2: CERCLA Lien Information

A Federal CERCLA ('Superfund') lien can exist by operation of law at any site or property at which EPA has spent Superfund monies. These monies are spent to investigate and address releases and threatened releases of contamination. CERCLIS provides information as to the identity of these sites and properties.

Date of Government Version: 10/27/2022
Date Data Arrived at EDR: 11/01/2022
Date Made Active in Reports: 11/15/2022
Number of Days to Update: 14

Source: Environmental Protection Agency
Telephone: 202-564-6023
Last EDR Contact: 12/01/2022
Next Scheduled EDR Contact: 01/09/2023
Data Release Frequency: Semi-Annually

DEED: Deed Restriction Listing

Site Mitigation and Brownfields Reuse Program Facility Sites with Deed Restrictions & Hazardous Waste Management Program Facility Sites with Deed / Land Use Restriction. The DTSC Site Mitigation and Brownfields Reuse Program (SMBRP) list includes sites cleaned up under the program's oversight and generally does not include current or former hazardous waste facilities that required a hazardous waste facility permit. The list represents deed restrictions that are active. Some sites have multiple deed restrictions. The DTSC Hazardous Waste Management Program (HWMP) has developed a list of current or former hazardous waste facilities that have a recorded land use restriction at the local county recorder's office. The land use restrictions on this list were required by the DTSC HWMP as a result of the presence of hazardous substances that remain on site after the facility (or part of the facility) has been closed or cleaned up. The types of land use restriction include deed notice, deed restriction, or a land use restriction that binds current and future owners.

Date of Government Version: 08/25/2022
Date Data Arrived at EDR: 08/25/2022
Date Made Active in Reports: 11/14/2022
Number of Days to Update: 81

Source: DTSC and SWRCB
Telephone: 916-323-3400
Last EDR Contact: 11/29/2022
Next Scheduled EDR Contact: 03/13/2023
Data Release Frequency: Semi-Annually

Records of Emergency Release Reports

HMIRS: Hazardous Materials Information Reporting System
Hazardous Materials Incident Report System. HMIRS contains hazardous material spill incidents reported to DOT.

Date of Government Version: 09/19/2022
Date Data Arrived at EDR: 09/19/2022
Date Made Active in Reports: 09/30/2022
Number of Days to Update: 11

Source: U.S. Department of Transportation
Telephone: 202-366-4555
Last EDR Contact: 09/19/2022
Next Scheduled EDR Contact: 01/02/2023
Data Release Frequency: Quarterly

CHMIRS: California Hazardous Material Incident Report System
California Hazardous Material Incident Reporting System. CHMIRS contains information on reported hazardous material incidents (accidental releases or spills).

Date of Government Version: 06/30/2022
Date Data Arrived at EDR: 07/18/2022
Date Made Active in Reports: 09/30/2022
Number of Days to Update: 74

Source: Office of Emergency Services
Telephone: 916-845-8400
Last EDR Contact: 10/17/2022
Next Scheduled EDR Contact: 01/30/2023
Data Release Frequency: Semi-Annually

LDS: Land Disposal Sites Listing (GEOTRACKER)
Land Disposal sites (Landfills) included in GeoTracker. GeoTracker is the Water Boards data management system for sites that impact, or have the potential to impact, water quality in California, with emphasis on groundwater.

Date of Government Version: 08/31/2022
Date Data Arrived at EDR: 08/31/2022
Date Made Active in Reports: 11/17/2022
Number of Days to Update: 78

Source: State Water Qualilty Control Board
Telephone: 866-480-1028
Last EDR Contact: 12/02/2022
Next Scheduled EDR Contact: 03/20/2023
Data Release Frequency: Quarterly

MCS: Military Cleanup Sites Listing (GEOTRACKER)
Military sites (consisting of: Military UST sites; Military Privatized sites; and Military Cleanup sites [formerly known as DoD non UST]) included in GeoTracker. GeoTracker is the Water Boards data management system for sites that impact, or have the potential to impact, water quality in California, with emphasis on groundwater.

Date of Government Version: 08/31/2022
Date Data Arrived at EDR: 08/31/2022
Date Made Active in Reports: 11/17/2022
Number of Days to Update: 78

Source: State Water Resources Control Board
Telephone: 866-480-1028
Last EDR Contact: 12/02/2022
Next Scheduled EDR Contact: 03/20/2023
Data Release Frequency: Quarterly

SPILLS 90: SPILLS90 data from FirstSearch
Spills 90 includes those spill and release records available exclusively from FirstSearch databases. Typically, they may include chemical, oil and/or hazardous substance spills recorded after 1990. Duplicate records that are already included in EDR incident and release records are not included in Spills 90.

Date of Government Version: 06/06/2012
Date Data Arrived at EDR: 01/03/2013
Date Made Active in Reports: 02/22/2013
Number of Days to Update: 50

Source: FirstSearch
Telephone: N/A
Last EDR Contact: 01/03/2013
Next Scheduled EDR Contact: N/A
Data Release Frequency: No Update Planned

Other Ascertainable Records

RCRA NonGen / NLR: RCRA - Non Generators / No Longer Regulated
RCRAInfo is EPA's comprehensive information system, providing access to data supporting the Resource Conservation and Recovery Act (RCRA) of 1976 and the Hazardous and Solid Waste Amendments (HSWA) of 1984. The database includes selective information on sites which generate, transport, store, treat and/or dispose of hazardous waste as defined by the Resource Conservation and Recovery Act (RCRA). Non-Generators do not presently generate hazardous waste.

Date of Government Version: 11/21/2022
Date Data Arrived at EDR: 11/21/2022
Date Made Active in Reports: 12/05/2022
Number of Days to Update: 14

Source: Environmental Protection Agency
Telephone: (415) 495-8895
Last EDR Contact: 11/21/2022
Next Scheduled EDR Contact: 01/02/2023
Data Release Frequency: Quarterly

FUDS: Formerly Used Defense Sites

The listing includes locations of Formerly Used Defense Sites properties where the US Army Corps of Engineers is actively working or will take necessary cleanup actions.

Date of Government Version: 08/11/2022
Date Data Arrived at EDR: 08/11/2022
Date Made Active in Reports: 09/30/2022
Number of Days to Update: 50

Source: U.S. Army Corps of Engineers
Telephone: 202-528-4285
Last EDR Contact: 11/10/2022
Next Scheduled EDR Contact: 02/27/2023
Data Release Frequency: Varies

DOD: Department of Defense Sites

This data set consists of federally owned or administered lands, administered by the Department of Defense, that have any area equal to or greater than 640 acres of the United States, Puerto Rico, and the U.S. Virgin Islands.

Date of Government Version: 06/07/2021
Date Data Arrived at EDR: 07/13/2021
Date Made Active in Reports: 03/09/2022
Number of Days to Update: 239

Source: USGS
Telephone: 888-275-8747
Last EDR Contact: 10/13/2022
Next Scheduled EDR Contact: 01/23/2023
Data Release Frequency: Varies

FEDLAND: Federal and Indian Lands

Federally and Indian administrated lands of the United States. Lands included are administrated by: Army Corps of Engineers, Bureau of Reclamation, National Wild and Scenic River, National Wildlife Refuge, Public Domain Land, Wilderness, Wilderness Study Area, Wildlife Management Area, Bureau of Indian Affairs, Bureau of Land Management, Department of Justice, Forest Service, Fish and Wildlife Service, National Park Service.

Date of Government Version: 04/02/2018
Date Data Arrived at EDR: 04/11/2018
Date Made Active in Reports: 11/06/2019
Number of Days to Update: 574

Source: U.S. Geological Survey
Telephone: 888-275-8747
Last EDR Contact: 10/03/2022
Next Scheduled EDR Contact: 01/16/2023
Data Release Frequency: N/A

SCRD DRYCLEANERS: State Coalition for Remediation of Drycleaners Listing

The State Coalition for Remediation of Drycleaners was established in 1998, with support from the U.S. EPA Office of Superfund Remediation and Technology Innovation. It is comprised of representatives of states with established drycleaner remediation programs. Currently the member states are Alabama, Connecticut, Florida, Illinois, Kansas, Minnesota, Missouri, North Carolina, Oregon, South Carolina, Tennessee, Texas, and Wisconsin.

Date of Government Version: 01/01/2017
Date Data Arrived at EDR: 02/03/2017
Date Made Active in Reports: 04/07/2017
Number of Days to Update: 63

Source: Environmental Protection Agency
Telephone: 615-532-8599
Last EDR Contact: 11/03/2022
Next Scheduled EDR Contact: 02/20/2023
Data Release Frequency: Varies

US FIN ASSUR: Financial Assurance Information

All owners and operators of facilities that treat, store, or dispose of hazardous waste are required to provide proof that they will have sufficient funds to pay for the clean up, closure, and post-closure care of their facilities.

Date of Government Version: 06/20/2022
Date Data Arrived at EDR: 06/21/2022
Date Made Active in Reports: 08/31/2022
Number of Days to Update: 71

Source: Environmental Protection Agency
Telephone: 202-566-1917
Last EDR Contact: 09/20/2022
Next Scheduled EDR Contact: 01/02/2023
Data Release Frequency: Quarterly

EPA WATCH LIST: EPA WATCH LIST

EPA maintains a "Watch List" to facilitate dialogue between EPA, state and local environmental agencies on enforcement matters relating to facilities with alleged violations identified as either significant or high priority. Being on the Watch List does not mean that the facility has actually violated the law only that an investigation by EPA or a state or local environmental agency has led those organizations to allege that an unproven violation has in fact occurred. Being on the Watch List does not represent a higher level of concern regarding the alleged violations that were detected, but instead indicates cases requiring additional dialogue between EPA, state and local agencies - primarily because of the length of time the alleged violation has gone unaddressed or unresolved.

Date of Government Version: 08/30/2013
Date Data Arrived at EDR: 03/21/2014
Date Made Active in Reports: 06/17/2014
Number of Days to Update: 88

Source: Environmental Protection Agency
Telephone: 617-520-3000
Last EDR Contact: 10/28/2022
Next Scheduled EDR Contact: 02/16/2023
Data Release Frequency: Quarterly

2020 COR ACTION: 2020 Corrective Action Program List

The EPA has set ambitious goals for the RCRA Corrective Action program by creating the 2020 Corrective Action Universe. This RCRA cleanup baseline includes facilities expected to need corrective action. The 2020 universe contains a wide variety of sites. Some properties are heavily contaminated while others were contaminated but have since been cleaned up. Still others have not been fully investigated yet, and may require little or no remediation. Inclusion in the 2020 Universe does not necessarily imply failure on the part of a facility to meet its RCRA obligations.

Date of Government Version: 09/30/2017
Date Data Arrived at EDR: 05/08/2018
Date Made Active in Reports: 07/20/2018
Number of Days to Update: 73

Source: Environmental Protection Agency
Telephone: 703-308-4044
Last EDR Contact: 10/28/2022
Next Scheduled EDR Contact: 02/16/2023
Data Release Frequency: Varies

TSCA: Toxic Substances Control Act

Toxic Substances Control Act. TSCA identifies manufacturers and importers of chemical substances included on the TSCA Chemical Substance Inventory list. It includes data on the production volume of these substances by plant site.

Date of Government Version: 12/31/2016
Date Data Arrived at EDR: 06/17/2020
Date Made Active in Reports: 09/10/2020
Number of Days to Update: 85

Source: EPA
Telephone: 202-260-5521
Last EDR Contact: 09/12/2022
Next Scheduled EDR Contact: 12/26/2022
Data Release Frequency: Every 4 Years

TRIS: Toxic Chemical Release Inventory System

Toxic Release Inventory System. TRIS identifies facilities which release toxic chemicals to the air, water and land in reportable quantities under SARA Title III Section 313.

Date of Government Version: 12/31/2018
Date Data Arrived at EDR: 08/14/2020
Date Made Active in Reports: 11/04/2020
Number of Days to Update: 82

Source: EPA
Telephone: 202-566-0250
Last EDR Contact: 11/01/2022
Next Scheduled EDR Contact: 02/27/2023
Data Release Frequency: Annually

SSTS: Section 7 Tracking Systems

Section 7 of the Federal Insecticide, Fungicide and Rodenticide Act, as amended (92 Stat. 829) requires all registered pesticide-producing establishments to submit a report to the Environmental Protection Agency by March 1st each year. Each establishment must report the types and amounts of pesticides, active ingredients and devices being produced, and those having been produced and sold or distributed in the past year.

Date of Government Version: 07/18/2022
Date Data Arrived at EDR: 07/18/2022
Date Made Active in Reports: 07/29/2022
Number of Days to Update: 11

Source: EPA
Telephone: 202-564-4203
Last EDR Contact: 10/18/2022
Next Scheduled EDR Contact: 01/30/2023
Data Release Frequency: Annually

ROD: Records Of Decision

Record of Decision. ROD documents mandate a permanent remedy at an NPL (Superfund) site containing technical and health information to aid in the cleanup.

Date of Government Version: 10/27/2022
Date Data Arrived at EDR: 11/01/2022
Date Made Active in Reports: 11/15/2022
Number of Days to Update: 14

Source: EPA
Telephone: 703-416-0223
Last EDR Contact: 12/01/2022
Next Scheduled EDR Contact: 03/13/2023
Data Release Frequency: Annually

RMP: Risk Management Plans

When Congress passed the Clean Air Act Amendments of 1990, it required EPA to publish regulations and guidance for chemical accident prevention at facilities using extremely hazardous substances. The Risk Management Program Rule (RMP Rule) was written to implement Section 112(r) of these amendments. The rule, which built upon existing industry codes and standards, requires companies of all sizes that use certain flammable and toxic substances to develop a Risk Management Program, which includes a(n): Hazard assessment that details the potential effects of an accidental release, an accident history of the last five years, and an evaluation of worst-case and alternative accidental releases; Prevention program that includes safety precautions and maintenance, monitoring, and employee training measures; and Emergency response program that spells out emergency health care, employee training measures and procedures for informing the public and response agencies (e.g the fire department) should an accident occur.

Date of Government Version: 04/27/2022
Date Data Arrived at EDR: 05/04/2022
Date Made Active in Reports: 05/10/2022
Number of Days to Update: 6

Source: Environmental Protection Agency
Telephone: 202-564-8600
Last EDR Contact: 10/27/2022
Next Scheduled EDR Contact: 01/30/2023
Data Release Frequency: Varies

RAATS: RCRA Administrative Action Tracking System

RCRA Administration Action Tracking System. RAATS contains records based on enforcement actions issued under RCRA pertaining to major violators and includes administrative and civil actions brought by the EPA. For administration actions after September 30, 1995, data entry in the RAATS database was discontinued. EPA will retain a copy of the database for historical records. It was necessary to terminate RAATS because a decrease in agency resources made it impossible to continue to update the information contained in the database.

Date of Government Version: 04/17/1995
Date Data Arrived at EDR: 07/03/1995
Date Made Active in Reports: 08/07/1995
Number of Days to Update: 35

Source: EPA
Telephone: 202-564-4104
Last EDR Contact: 06/02/2008
Next Scheduled EDR Contact: 09/01/2008
Data Release Frequency: No Update Planned

PRP: Potentially Responsible Parties

A listing of verified Potentially Responsible Parties

Date of Government Version: 10/27/2022
Date Data Arrived at EDR: 11/01/2022
Date Made Active in Reports: 11/15/2022
Number of Days to Update: 14

Source: EPA
Telephone: 202-564-6023
Last EDR Contact: 12/01/2022
Next Scheduled EDR Contact: 02/16/2023
Data Release Frequency: Quarterly

PADS: PCB Activity Database System

PCB Activity Database. PADS Identifies generators, transporters, commercial storers and/or brokers and disposers of PCB's who are required to notify the EPA of such activities.

Date of Government Version: 01/20/2022
Date Data Arrived at EDR: 01/20/2022
Date Made Active in Reports: 03/25/2022
Number of Days to Update: 64

Source: EPA
Telephone: 202-566-0500
Last EDR Contact: 10/06/2022
Next Scheduled EDR Contact: 01/16/2023
Data Release Frequency: Annually

ICIS: Integrated Compliance Information System

The Integrated Compliance Information System (ICIS) supports the information needs of the national enforcement and compliance program as well as the unique needs of the National Pollutant Discharge Elimination System (NPDES) program.

Date of Government Version: 11/18/2016
Date Data Arrived at EDR: 11/23/2016
Date Made Active in Reports: 02/10/2017
Number of Days to Update: 79

Source: Environmental Protection Agency
Telephone: 202-564-2501
Last EDR Contact: 09/27/2022
Next Scheduled EDR Contact: 01/16/2023
Data Release Frequency: Quarterly

FTTS: FIFRA/ TSCA Tracking System - FIFRA (Federal Insecticide, Fungicide, & Rodenticide Act)/TSCA (Toxic Substances Control Act)

FTTS tracks administrative cases and pesticide enforcement actions and compliance activities related to FIFRA, TSCA and EPCRA (Emergency Planning and Community Right-to-Know Act). To maintain currency, EDR contacts the Agency on a quarterly basis.

Date of Government Version: 04/09/2009
Date Data Arrived at EDR: 04/16/2009
Date Made Active in Reports: 05/11/2009
Number of Days to Update: 25

Source: EPA/Office of Prevention, Pesticides and Toxic Substances
Telephone: 202-566-1667
Last EDR Contact: 08/18/2017
Next Scheduled EDR Contact: 12/04/2017
Data Release Frequency: No Update Planned

FTTS INSP: FIFRA/ TSCA Tracking System - FIFRA (Federal Insecticide, Fungicide, & Rodenticide Act)/TSCA (Toxic Substances Control Act)

A listing of FIFRA/TSCA Tracking System (FTTS) inspections and enforcements.

Date of Government Version: 04/09/2009
Date Data Arrived at EDR: 04/16/2009
Date Made Active in Reports: 05/11/2009
Number of Days to Update: 25

Source: EPA
Telephone: 202-566-1667
Last EDR Contact: 08/18/2017
Next Scheduled EDR Contact: 12/04/2017
Data Release Frequency: No Update Planned

MLTS: Material Licensing Tracking System

MLTS is maintained by the Nuclear Regulatory Commission and contains a list of approximately 8,100 sites which possess or use radioactive materials and which are subject to NRC licensing requirements. To maintain currency, EDR contacts the Agency on a quarterly basis.

Date of Government Version: 10/26/2022
Date Data Arrived at EDR: 11/22/2022
Date Made Active in Reports: 12/05/2022
Number of Days to Update: 13

Source: Nuclear Regulatory Commission
Telephone: 301-415-7169
Last EDR Contact: 10/11/2022
Next Scheduled EDR Contact: 01/30/2023
Data Release Frequency: Quarterly

COAL ASH DOE: Steam-Electric Plant Operation Data

A listing of power plants that store ash in surface ponds.

Date of Government Version: 12/31/2020
Date Data Arrived at EDR: 11/30/2021
Date Made Active in Reports: 02/22/2022
Number of Days to Update: 84

Source: Department of Energy
Telephone: 202-586-8719
Last EDR Contact: 11/29/2022
Next Scheduled EDR Contact: 03/13/2023
Data Release Frequency: Varies

COAL ASH EPA: Coal Combustion Residues Surface Impoundments List

A listing of coal combustion residues surface impoundments with high hazard potential ratings.

Date of Government Version: 01/12/2017
Date Data Arrived at EDR: 03/05/2019
Date Made Active in Reports: 11/11/2019
Number of Days to Update: 251

Source: Environmental Protection Agency
Telephone: N/A
Last EDR Contact: 11/23/2022
Next Scheduled EDR Contact: 03/13/2023
Data Release Frequency: Varies

PCB TRANSFORMER: PCB Transformer Registration Database
The database of PCB transformer registrations that includes all PCB registration submittals.

Date of Government Version: 09/13/2019
Date Data Arrived at EDR: 11/06/2019
Date Made Active in Reports: 02/10/2020
Number of Days to Update: 96
Source: Environmental Protection Agency
Telephone: 202-566-0517
Last EDR Contact: 11/03/2022
Next Scheduled EDR Contact: 02/13/2023
Data Release Frequency: Varies

RADINFO: Radiation Information Database
The Radiation Information Database (RADINFO) contains information about facilities that are regulated by U.S. Environmental Protection Agency (EPA) regulations for radiation and radioactivity.

Date of Government Version: 07/01/2019
Date Data Arrived at EDR: 07/01/2019
Date Made Active in Reports: 09/23/2019
Number of Days to Update: 84
Source: Environmental Protection Agency
Telephone: 202-343-9775
Last EDR Contact: 09/21/2022
Next Scheduled EDR Contact: 01/10/2023
Data Release Frequency: Quarterly

HIST FTTS: FIFRA/TSCA Tracking System Administrative Case Listing
A complete administrative case listing from the FIFRA/TSCA Tracking System (FTTS) for all ten EPA regions. The information was obtained from the National Compliance Database (NCDB). NCDB supports the implementation of FIFRA (Federal Insecticide, Fungicide, and Rodenticide Act) and TSCA (Toxic Substances Control Act). Some EPA regions are now closing out records. Because of that, and the fact that some EPA regions are not providing EPA Headquarters with updated records, it was decided to create a HIST FTTS database. It included records that may not be included in the newer FTTS database updates. This database is no longer updated.

Date of Government Version: 10/19/2006
Date Data Arrived at EDR: 03/01/2007
Date Made Active in Reports: 04/10/2007
Number of Days to Update: 40
Source: Environmental Protection Agency
Telephone: 202-564-2501
Last EDR Contact: 12/17/2007
Next Scheduled EDR Contact: 03/17/2008
Data Release Frequency: No Update Planned

HIST FTTS INSP: FIFRA/TSCA Tracking System Inspection & Enforcement Case Listing
A complete inspection and enforcement case listing from the FIFRA/TSCA Tracking System (FTTS) for all ten EPA regions. The information was obtained from the National Compliance Database (NCDB). NCDB supports the implementation of FIFRA (Federal Insecticide, Fungicide, and Rodenticide Act) and TSCA (Toxic Substances Control Act). Some EPA regions are now closing out records. Because of that, and the fact that some EPA regions are not providing EPA Headquarters with updated records, it was decided to create a HIST FTTS database. It included records that may not be included in the newer FTTS database updates. This database is no longer updated.

Date of Government Version: 10/19/2006
Date Data Arrived at EDR: 03/01/2007
Date Made Active in Reports: 04/10/2007
Number of Days to Update: 40
Source: Environmental Protection Agency
Telephone: 202-564-2501
Last EDR Contact: 12/17/2008
Next Scheduled EDR Contact: 03/17/2008
Data Release Frequency: No Update Planned

DOT OPS: Incident and Accident Data
Department of Transporation, Office of Pipeline Safety Incident and Accident data.

Date of Government Version: 01/02/2020
Date Data Arrived at EDR: 01/28/2020
Date Made Active in Reports: 04/17/2020
Number of Days to Update: 80
Source: Department of Transporation, Office of Pipeline Safety
Telephone: 202-366-4595
Last EDR Contact: 10/24/2022
Next Scheduled EDR Contact: 02/06/2023
Data Release Frequency: Quarterly

CONSENT: Superfund (CERCLA) Consent Decrees
Major legal settlements that establish responsibility and standards for cleanup at NPL (Superfund) sites. Released periodically by United States District Courts after settlement by parties to litigation matters.

Date of Government Version: 06/30/2022
Date Data Arrived at EDR: 07/21/2022
Date Made Active in Reports: 09/30/2022
Number of Days to Update: 71

Source: Department of Justice, Consent Decree Library
Telephone: Varies
Last EDR Contact: 09/27/2022
Next Scheduled EDR Contact: 01/16/2023
Data Release Frequency: Varies

BRS: Biennial Reporting System

The Biennial Reporting System is a national system administered by the EPA that collects data on the generation and management of hazardous waste. BRS captures detailed data from two groups: Large Quantity Generators (LQG) and Treatment, Storage, and Disposal Facilities.

Date of Government Version: 12/31/2019
Date Data Arrived at EDR: 03/02/2022
Date Made Active in Reports: 03/25/2022
Number of Days to Update: 23

Source: EPA/NTIS
Telephone: 800-424-9346
Last EDR Contact: 11/21/2022
Next Scheduled EDR Contact: 01/02/2023
Data Release Frequency: Biennially

INDIAN RESERV: Indian Reservations

This map layer portrays Indian administered lands of the United States that have any area equal to or greater than 640 acres.

Date of Government Version: 12/31/2014
Date Data Arrived at EDR: 07/14/2015
Date Made Active in Reports: 01/10/2017
Number of Days to Update: 546

Source: USGS
Telephone: 202-208-3710
Last EDR Contact: 10/06/2022
Next Scheduled EDR Contact: 01/16/2023
Data Release Frequency: Semi-Annually

FUSRAP: Formerly Utilized Sites Remedial Action Program

DOE established the Formerly Utilized Sites Remedial Action Program (FUSRAP) in 1974 to remediate sites where radioactive contamination remained from Manhattan Project and early U.S. Atomic Energy Commission (AEC) operations.

Date of Government Version: 07/26/2021
Date Data Arrived at EDR: 07/27/2021
Date Made Active in Reports: 10/22/2021
Number of Days to Update: 87

Source: Department of Energy
Telephone: 202-586-3559
Last EDR Contact: 10/27/2022
Next Scheduled EDR Contact: 02/16/2023
Data Release Frequency: Varies

UMTRA: Uranium Mill Tailings Sites

Uranium ore was mined by private companies for federal government use in national defense programs. When the mills shut down, large piles of the sand-like material (mill tailings) remain after uranium has been extracted from the ore. Levels of human exposure to radioactive materials from the piles are low; however, in some cases tailings were used as construction materials before the potential health hazards of the tailings were recognized.

Date of Government Version: 08/30/2019
Date Data Arrived at EDR: 11/15/2019
Date Made Active in Reports: 01/28/2020
Number of Days to Update: 74

Source: Department of Energy
Telephone: 505-845-0011
Last EDR Contact: 11/09/2022
Next Scheduled EDR Contact: 02/27/2023
Data Release Frequency: Varies

LEAD SMELTER 1: Lead Smelter Sites

A listing of former lead smelter site locations.

Date of Government Version: 10/27/2022
Date Data Arrived at EDR: 11/01/2022
Date Made Active in Reports: 11/15/2022
Number of Days to Update: 14

Source: Environmental Protection Agency
Telephone: 703-603-8787
Last EDR Contact: 12/01/2022
Next Scheduled EDR Contact: 01/09/2023
Data Release Frequency: Varies

LEAD SMELTER 2: Lead Smelter Sites

A list of several hundred sites in the U.S. where secondary lead smelting was done from 1931and 1964. These sites may pose a threat to public health through ingestion or inhalation of contaminated soil or dust

Date of Government Version: 04/05/2001
Date Data Arrived at EDR: 10/27/2010
Date Made Active in Reports: 12/02/2010
Number of Days to Update: 36

Source: American Journal of Public Health
Telephone: 703-305-6451
Last EDR Contact: 12/02/2009
Next Scheduled EDR Contact: N/A
Data Release Frequency: No Update Planned

US AIRS (AFS): Aerometric Information Retrieval System Facility Subsystem (AFS)

The database is a sub-system of Aerometric Information Retrieval System (AIRS). AFS contains compliance data on air pollution point sources regulated by the U.S. EPA and/or state and local air regulatory agencies. This information comes from source reports by various stationary sources of air pollution, such as electric power plants, steel mills, factories, and universities, and provides information about the air pollutants they produce. Action, air program, air program pollutant, and general level plant data. It is used to track emissions and compliance data from industrial plants.

Date of Government Version: 10/12/2016
Date Data Arrived at EDR: 10/26/2016
Date Made Active in Reports: 02/03/2017
Number of Days to Update: 100

Source: EPA
Telephone: 202-564-2496
Last EDR Contact: 09/26/2017
Next Scheduled EDR Contact: 01/08/2018
Data Release Frequency: Annually

US AIRS MINOR: Air Facility System Data

A listing of minor source facilities.

Date of Government Version: 10/12/2016
Date Data Arrived at EDR: 10/26/2016
Date Made Active in Reports: 02/03/2017
Number of Days to Update: 100

Source: EPA
Telephone: 202-564-2496
Last EDR Contact: 09/26/2017
Next Scheduled EDR Contact: 01/08/2018
Data Release Frequency: Annually

US MINES: Mines Master Index File

Contains all mine identification numbers issued for mines active or opened since 1971. The data also includes violation information.

Date of Government Version: 08/03/2022
Date Data Arrived at EDR: 08/17/2022
Date Made Active in Reports: 08/31/2022
Number of Days to Update: 14

Source: Department of Labor, Mine Safety and Health Administration
Telephone: 303-231-5959
Last EDR Contact: 11/17/2022
Next Scheduled EDR Contact: 03/06/2023
Data Release Frequency: Semi-Annually

MINES VIOLATIONS: MSHA Violation Assessment Data

Mines violation and assessment information. Department of Labor, Mine Safety & Health Administration.

Date of Government Version: 08/01/2022
Date Data Arrived at EDR: 08/02/2022
Date Made Active in Reports: 09/30/2022
Number of Days to Update: 59

Source: DOL, Mine Safety & Health Admi
Telephone: 202-693-9424
Last EDR Contact: 11/28/2022
Next Scheduled EDR Contact: 03/13/2023
Data Release Frequency: Quarterly

US MINES 2: Ferrous and Nonferrous Metal Mines Database Listing

This map layer includes ferrous (ferrous metal mines are facilities that extract ferrous metals, such as iron ore or molybdenum) and nonferrous (Nonferrous metal mines are facilities that extract nonferrous metals, such as gold, silver, copper, zinc, and lead) metal mines in the United States.

Date of Government Version: 05/06/2020
Date Data Arrived at EDR: 05/27/2020
Date Made Active in Reports: 08/13/2020
Number of Days to Update: 78

Source: USGS
Telephone: 703-648-7709
Last EDR Contact: 11/21/2022
Next Scheduled EDR Contact: 03/06/2023
Data Release Frequency: Varies

US MINES 3: Active Mines & Mineral Plants Database Listing

Active Mines and Mineral Processing Plant operations for commodities monitored by the Minerals Information Team of the USGS.

Date of Government Version: 04/14/2011
Date Data Arrived at EDR: 06/08/2011
Date Made Active in Reports: 09/13/2011
Number of Days to Update: 97

Source: USGS
Telephone: 703-648-7709
Last EDR Contact: 11/21/2022
Next Scheduled EDR Contact: 03/06/2023
Data Release Frequency: Varies

ABANDONED MINES: Abandoned Mines

An inventory of land and water impacted by past mining (primarily coal mining) is maintained by OSMRE to provide information needed to implement the Surface Mining Control and Reclamation Act of 1977 (SMCRA). The inventory contains information on the location, type, and extent of AML impacts, as well as, information on the cost associated with the reclamation of those problems. The inventory is based upon field surveys by State, Tribal, and OSMRE program officials. It is dynamic to the extent that it is modified as new problems are identified and existing problems are reclaimed.

Date of Government Version: 09/13/2022
Date Data Arrived at EDR: 09/14/2022
Date Made Active in Reports: 12/05/2022
Number of Days to Update: 82

Source: Department of Interior
Telephone: 202-208-2609
Last EDR Contact: 11/30/2022
Next Scheduled EDR Contact: 03/20/2023
Data Release Frequency: Quarterly

FINDS: Facility Index System/Facility Registry System

Facility Index System. FINDS contains both facility information and 'pointers' to other sources that contain more detail. EDR includes the following FINDS databases in this report: PCS (Permit Compliance System), AIRS (Aerometric Information Retrieval System), DOCKET (Enforcement Docket used to manage and track information on civil judicial enforcement cases for all environmental statutes), FURS (Federal Underground Injection Control), C-DOCKET (Criminal Docket System used to track criminal enforcement actions for all environmental statutes), FFIS (Federal Facilities Information System), STATE (State Environmental Laws and Statutes), and PADS (PCB Activity Data System).

Date of Government Version: 08/03/2022
Date Data Arrived at EDR: 08/25/2022
Date Made Active in Reports: 10/24/2022
Number of Days to Update: 60

Source: EPA
Telephone: (415) 947-8000
Last EDR Contact: 11/29/2022
Next Scheduled EDR Contact: 03/13/2023
Data Release Frequency: Quarterly

ECHO: Enforcement & Compliance History Information

ECHO provides integrated compliance and enforcement information for about 800,000 regulated facilities nationwide.

Date of Government Version: 06/25/2022
Date Data Arrived at EDR: 07/01/2022
Date Made Active in Reports: 09/30/2022
Number of Days to Update: 91

Source: Environmental Protection Agency
Telephone: 202-564-2280
Last EDR Contact: 09/30/2022
Next Scheduled EDR Contact: 01/16/2023
Data Release Frequency: Quarterly

DOCKET HWC: Hazardous Waste Compliance Docket Listing

A complete list of the Federal Agency Hazardous Waste Compliance Docket Facilities.

Date of Government Version: 05/06/2021
Date Data Arrived at EDR: 05/21/2021
Date Made Active in Reports: 08/11/2021
Number of Days to Update: 82

Source: Environmental Protection Agency
Telephone: 202-564-0527
Last EDR Contact: 11/15/2022
Next Scheduled EDR Contact: 03/06/2023
Data Release Frequency: Varies

UXO: Unexploded Ordnance Sites

A listing of unexploded ordnance site locations

Date of Government Version: 12/31/2020
Date Data Arrived at EDR: 01/11/2022
Date Made Active in Reports: 02/14/2022
Number of Days to Update: 34

Source: Department of Defense
Telephone: 703-704-1564
Last EDR Contact: 10/05/2022
Next Scheduled EDR Contact: 01/23/2023
Data Release Frequency: Varies

FUELS PROGRAM: EPA Fuels Program Registered Listing

This listing includes facilities that are registered under the Part 80 (Code of Federal Regulations) EPA Fuels Programs. All companies now are required to submit new and updated registrations.

Date of Government Version: 08/11/2022
Date Data Arrived at EDR: 08/11/2022
Date Made Active in Reports: 09/30/2022
Number of Days to Update: 50

Source: EPA
Telephone: 800-385-6164
Last EDR Contact: 11/10/2022
Next Scheduled EDR Contact: 02/27/2023
Data Release Frequency: Quarterly

PFAS NPL: Superfund Sites with PFAS Detections Information

EPA's Office of Land and Emergency Management and EPA Regional Offices maintain data describing what is known about site investigations, contamination, and remedial actions under the Comprehensive Environmental Response, Compensation, and Liability Act (CERCLA) where PFAS is present in the environment.

Date of Government Version: 02/23/2022
Date Data Arrived at EDR: 07/08/2022
Date Made Active in Reports: 11/08/2022
Number of Days to Update: 123

Source: Environmental Protection Agency
Telephone: 703-603-8895
Last EDR Contact: 10/04/2022
Next Scheduled EDR Contact: 01/16/2023
Data Release Frequency: Varies

PFAS FEDERAL SITES: Federal Sites PFAS Information

Several federal entities, such as the federal Superfund program, Department of Defense, National Aeronautics and Space Administration, Department of Transportation, and Department of Energy provided information for sites with known or suspected detections at federal facilities.

Date of Government Version: 02/23/2022
Date Data Arrived at EDR: 03/31/2022
Date Made Active in Reports: 11/08/2022
Number of Days to Update: 222

Source: Environmental Protection Agency
Telephone: 202-272-0167
Last EDR Contact: 10/06/2022
Next Scheduled EDR Contact: 01/16/2023
Data Release Frequency: Varies

PFAS TSCA: PFAS Manufacture and Imports Information

EPA issued the Chemical Data Reporting (CDR) Rule under the Toxic Substances Control Act (TSCA) and requires chemical manufacturers and facilities that manufacture or import chemical substances to report data to EPA. EPA publishes non-confidential business information (non-CBI) and includes descriptive information about each site, corporate parent, production volume, other manufacturing information, and processing and use information.

Date of Government Version: 01/03/2022
Date Data Arrived at EDR: 03/31/2022
Date Made Active in Reports: 11/08/2022
Number of Days to Update: 222

Source: Environmental Protection Agency
Telephone: 202-272-0167
Last EDR Contact: 10/04/2022
Next Scheduled EDR Contact: 01/16/2023
Data Release Frequency: Varies

PFAS RCRA MANIFEST: PFAS Transfers Identified In the RCRA Database Listing

To work around the lack of PFAS waste codes in the RCRA database, EPA developed the PFAS Transfers dataset by mining e-Manifest records containing at least one of these common PFAS keywords: PFAS, PFOA, PFOS, PERFL, AFFF, GENX, GEN-X (plus the VT waste codes). These keywords were searched for in the following text fields: Manifest handling instructions (MANIFEST_HANDLING_INSTR), Non-hazardous waste description (NON_HAZ_WASTE_DESCRIPTION), DOT printed information (DOT_PRINTED_INFORMATION), Waste line handling instructions (WASTE_LINE_HANDLING_INSTR), Waste residue comments (WASTE_RESIDUE_COMMENTS).

Date of Government Version: 01/03/2022
Date Data Arrived at EDR: 03/31/2022
Date Made Active in Reports: 11/08/2022
Number of Days to Update: 222

Source: Environmental Protection Agency
Telephone: 202-272-0167
Last EDR Contact: 10/06/2022
Next Scheduled EDR Contact: 01/16/2023
Data Release Frequency: Varies

PFAS ATSDR: PFAS Contamination Site Location Listing

PFAS contamination site locations from the Department of Health & Human Services, Center for Disease Control & Prevention. ATSDR is involved at a number of PFAS-related sites, either directly or through assisting state and federal partners. As of now, most sites are related to drinking water contamination connected with PFAS production facilities or fire training areas where aqueous film-forming firefighting foam (AFFF) was regularly used.

Date of Government Version: 06/24/2020
Date Data Arrived at EDR: 03/17/2021
Date Made Active in Reports: 11/08/2022
Number of Days to Update: 601

Source: Department of Health & Human Services
Telephone: 202-741-5770
Last EDR Contact: 10/28/2022
Next Scheduled EDR Contact: 02/06/2023
Data Release Frequency: Varies

PFAS WQP: Ambient Environmental Sampling for PFAS

The Water Quality Portal (WQP) is a part of a modernized repository storing ambient sampling data for all environmental media and tissue samples. A wide range of federal, state, tribal and local governments, academic and non-governmental organizations and individuals submit project details and sampling results to this public repository. The information is commonly used for research and assessments of environmental quality.

Date of Government Version: 01/03/2022
Date Data Arrived at EDR: 03/31/2022
Date Made Active in Reports: 11/08/2022
Number of Days to Update: 222

Source: Environmental Protection Agency
Telephone: 202-272-0167
Last EDR Contact: 10/06/2022
Next Scheduled EDR Contact: 01/16/2023
Data Release Frequency: Varies

PFAS NPDES: Clean Water Act Discharge Monitoring Information

Any discharger of pollutants to waters of the United States from a point source must have a National Pollutant Discharge Elimination System (NPDES) permit. The process for obtaining limits involves the regulated entity (permittee) disclosing releases in a NPDES permit application and the permitting authority (typically the state but sometimes EPA) deciding whether to require monitoring or monitoring with limits.

Date of Government Version: 01/03/2022
Date Data Arrived at EDR: 03/31/2022
Date Made Active in Reports: 11/08/2022
Number of Days to Update: 222

Source: Environmental Protection Agency
Telephone: 202-272-0167
Last EDR Contact: 10/06/2022
Next Scheduled EDR Contact: 01/16/2023
Data Release Frequency: Varies

PFAS ECHO: Facilities in Industries that May Be Handling PFAS Listing

Regulators and the public have expressed interest in knowing which regulated entities may be using PFAS. EPA has developed a dataset from various sources that show which industries may be handling PFAS. Approximately 120,000 facilities subject to federal environmental programs have operated or currently operate in industry sectors with processes that may involve handling and/or release of PFAS.

Date of Government Version: 01/03/2022
Date Data Arrived at EDR: 03/31/2022
Date Made Active in Reports: 11/08/2022
Number of Days to Update: 222

Source: Environmental Protection Agency
Telephone: 202-272-0167
Last EDR Contact: 10/06/2022
Next Scheduled EDR Contact: 01/16/2023
Data Release Frequency: Varies

PFAS ECHO FIRE TRAINING: Facilities in Industries that May Be Handling PFAS Listing

A list of fire training sites was added to the Industry Sectors dataset using a keyword search on the permitted facilitys name to identify sites where fire-fighting foam may have been used in training exercises. Additionally, you may view an example spreadsheet of the subset of fire training facility data, as well as the keywords used in selecting or deselecting a facility for the subset. as well as the keywords used in selecting or deselecting a facility for the subset. These keywords were tested to maximize accuracy in selecting facilities that may use fire-fighting foam in training exercises, however, due to the lack of a required reporting field in the data systems for designating fire training sites, this methodology may not identify all fire training sites or may potentially misidentify them.

Date of Government Version: 08/22/2018
Date Data Arrived at EDR: 03/31/2022
Date Made Active in Reports: 11/08/2022
Number of Days to Update: 222

Source: Environmental Protection Agency
Telephone: 202-272-0167
Last EDR Contact: 10/06/2022
Next Scheduled EDR Contact: 01/16/2023
Data Release Frequency: Varies

PFAS PART 139 AIRPORT: All Certified Part 139 Airports PFAS Information Listing

Since July 1, 2006, all certified part 139 airports are required to have fire-fighting foam onsite that meet military specifications (MIL-F-24385) (14 CFR 139.317). To date, these military specification fire-fighting foams are fluorinated and have been historically used for training and extinguishing. The 2018 FAA Reauthorization Act has a provision stating that no later than October 2021, FAA shall not require the use of fluorinated AFFF. This provision does not prohibit the use of fluorinated AFFF at Part 139 civilian airports; it only prohibits FAA from mandating its use. The Federal Aviation Administration?s document AC 150/5210-6D - Aircraft Fire Extinguishing Agents provides guidance on Aircraft Fire Extinguishing Agents, which includes Aqueous Film Forming Foam (AFFF).

Date of Government Version: 08/22/2018
Date Data Arrived at EDR: 10/26/2022
Date Made Active in Reports: 11/08/2022
Number of Days to Update: 13

Source: Environmental Protection Agency
Telephone: 202-272-0167
Last EDR Contact: 10/26/2022
Next Scheduled EDR Contact: 01/16/2023
Data Release Frequency: Varies

AQUEOUS FOAM NRC: Aqueous Foam Related Incidents Listing

The National Response Center (NRC) serves as an emergency call center that fields initial reports for pollution and railroad incidents and forwards that information to appropriate federal/state agencies for response. The spreadsheets posted to the NRC website contain initial incident data that has not been validated or investigated by a federal/state response agency. Response center calls from 1990 to the most recent complete calendar year where there was indication of Aqueous Film Forming Foam (AFFF) usage are included in this dataset. NRC calls may reference AFFF usage in the ?Material Involved? or ?Incident Description? fields.

Date of Government Version: 02/23/2022
Date Data Arrived at EDR: 03/31/2022
Date Made Active in Reports: 11/08/2022
Number of Days to Update: 222

Source: Environmental Protection Agency
Telephone: 202-272-0167
Last EDR Contact: 10/06/2022
Next Scheduled EDR Contact: 01/16/2023
Data Release Frequency: Varies

PFAS: PFAS Contamination Site Location Listing

A listing of PFAS contaminated sites included in the GeoTracker database.

Date of Government Version: 08/31/2022
Date Data Arrived at EDR: 08/31/2022
Date Made Active in Reports: 10/31/2022
Number of Days to Update: 61

Source: State Water Resources Control Board
Telephone: 866-480-1028
Last EDR Contact: 12/02/2022
Next Scheduled EDR Contact: 03/20/2023
Data Release Frequency: Varies

AQUEOUS FOAM: Former Fire Training Facility Assessments Listing

Airports shown on this list are those believed to use Aqueous Film Forming Foam (AFFF), and certified by the Federal Aviation Administration (FAA) under Title 14, Code of Federal Regulations (CFR), Part 139 (14 CFR Part 139). This list was created by SWRCB using information available from the FAA. Location points shown are from the latitude and longitude listed on the FAA airport master record.

Date of Government Version: 09/06/2022
Date Data Arrived at EDR: 09/06/2022
Date Made Active in Reports: 10/26/2022
Number of Days to Update: 50

Source: State Water Resources Control Board
Telephone: 916-341-5455
Last EDR Contact: 09/06/2022
Next Scheduled EDR Contact: 12/19/2022
Data Release Frequency: Varies

CA BOND EXP. PLAN: Bond Expenditure Plan

Department of Health Services developed a site-specific expenditure plan as the basis for an appropriation of Hazardous Substance Cleanup Bond Act funds. It is not updated.

Date of Government Version: 01/01/1989
Date Data Arrived at EDR: 07/27/1994
Date Made Active in Reports: 08/02/1994
Number of Days to Update: 6

Source: Department of Health Services
Telephone: 916-255-2118
Last EDR Contact: 05/31/1994
Next Scheduled EDR Contact: N/A
Data Release Frequency: No Update Planned

CORTESE: "Cortese" Hazardous Waste & Substances Sites List
The sites for the list are designated by the State Water Resource Control Board (LUST), the Integrated Waste Board (SWF/LS), and the Department of Toxic Substances Control (Cal-Sites).

Date of Government Version: 09/19/2022
Date Data Arrived at EDR: 09/19/2022
Date Made Active in Reports: 12/07/2022
Number of Days to Update: 79

Source: CAL EPA/Office of Emergency Information
Telephone: 916-323-3400
Last EDR Contact: 09/19/2022
Next Scheduled EDR Contact: 01/02/2023
Data Release Frequency: Quarterly

CUPA LIVERMORE-PLEASANTON: CUPA Facility Listing
list of facilities associated with the various CUPA programs in Livermore-Pleasanton

Date of Government Version: 12/07/2021
Date Data Arrived at EDR: 05/09/2022
Date Made Active in Reports: 05/17/2022
Number of Days to Update: 8

Source: Livermore-Pleasanton Fire Department
Telephone: 925-454-2361
Last EDR Contact: 11/10/2022
Next Scheduled EDR Contact: 02/20/2023
Data Release Frequency: Varies

DRYCLEAN AVAQMD: Antelope Valley Air Quality Management District Drycleaner Listing
A listing of dry cleaners in the Antelope Valley Air Quality Management District.

Date of Government Version: 05/25/2022
Date Data Arrived at EDR: 05/26/2022
Date Made Active in Reports: 08/11/2022
Number of Days to Update: 77

Source: Antelope Valley Air Quality Management District
Telephone: 661-723-8070
Last EDR Contact: 11/14/2022
Next Scheduled EDR Contact: 03/13/2023
Data Release Frequency: Varies

DRYCLEAN SOUTH COAST: South Coast Air Quality Management District Drycleaner Listing
A listing of dry cleaners in the South Coast Air Quality Management District

Date of Government Version: 08/18/2022
Date Data Arrived at EDR: 08/29/2022
Date Made Active in Reports: 11/14/2022
Number of Days to Update: 77

Source: South Coast Air Quality Management District
Telephone: 909-396-3211
Last EDR Contact: 11/15/2022
Next Scheduled EDR Contact: 03/06/2023
Data Release Frequency: Varies

DRYCLEANERS: Cleaner Facilities
A list of drycleaner related facilities that have EPA ID numbers. These are facilities with certain SIC codes: power laundries, family and commercial; garment pressing and cleaner's agents; linen supply; coin-operated laundries and cleaning; drycleaning plants, except rugs; carpet and upholster cleaning; industrial launderers; laundry and garment services.

Date of Government Version: 08/27/2021
Date Data Arrived at EDR: 09/01/2021
Date Made Active in Reports: 11/19/2021
Number of Days to Update: 79

Source: Department of Toxic Substance Control
Telephone: 916-327-4498
Last EDR Contact: 11/07/2022
Next Scheduled EDR Contact: 03/13/2023
Data Release Frequency: Annually

EMI: Emissions Inventory Data
Toxics and criteria pollutant emissions data collected by the ARB and local air pollution agencies.

Date of Government Version: 12/31/2020
Date Data Arrived at EDR: 06/13/2022
Date Made Active in Reports: 08/30/2022
Number of Days to Update: 78

Source: California Air Resources Board
Telephone: 916-322-2990
Last EDR Contact: 09/16/2022
Next Scheduled EDR Contact: 12/26/2022
Data Release Frequency: Varies

ENF: Enforcement Action Listing
A listing of Water Board Enforcement Actions. Formal is everything except Oral/Verbal Communication, Notice of Violation, Expedited Payment Letter, and Staff Enforcement Letter.

Date of Government Version: 07/12/2022
Date Data Arrived at EDR: 07/18/2022
Date Made Active in Reports: 09/29/2022
Number of Days to Update: 73

Source: State Water Resoruces Control Board
Telephone: 916-445-9379
Last EDR Contact: 10/19/2022
Next Scheduled EDR Contact: 01/30/2023
Data Release Frequency: Varies

Financial Assurance 1: Financial Assurance Information Listing

Financial Assurance information

Date of Government Version: 07/06/2022
Date Data Arrived at EDR: 07/21/2022
Date Made Active in Reports: 10/03/2022
Number of Days to Update: 74

Source: Department of Toxic Substances Control
Telephone: 916-255-3628
Last EDR Contact: 10/11/2022
Next Scheduled EDR Contact: 01/30/2023
Data Release Frequency: Varies

Financial Assurance 2: Financial Assurance Information Listing

A listing of financial assurance information for solid waste facilities. Financial assurance is intended to ensure that resources are available to pay for the cost of closure, post-closure care, and corrective measures if the owner or operator of a regulated facility is unable or unwilling to pay.

Date of Government Version: 08/09/2022
Date Data Arrived at EDR: 08/10/2022
Date Made Active in Reports: 08/30/2022
Number of Days to Update: 20

Source: California Integrated Waste Management Board
Telephone: 916-341-6066
Last EDR Contact: 11/15/2022
Next Scheduled EDR Contact: 02/20/2023
Data Release Frequency: Varies

ICE: ICE

Contains data pertaining to the Permitted Facilities with Inspections / Enforcements sites tracked in Envirostor.

Date of Government Version: 08/11/2022
Date Data Arrived at EDR: 08/11/2022
Date Made Active in Reports: 10/28/2022
Number of Days to Update: 78

Source: Department of Toxic Subsances Control
Telephone: 877-786-9427
Last EDR Contact: 11/10/2022
Next Scheduled EDR Contact: 02/27/2023
Data Release Frequency: Quarterly

HIST CORTESE: Hazardous Waste & Substance Site List

The sites for the list are designated by the State Water Resource Control Board [LUST], the Integrated Waste Board [SWF/LS], and the Department of Toxic Substances Control [CALSITES]. This listing is no longer updated by the state agency.

Date of Government Version: 04/01/2001
Date Data Arrived at EDR: 01/22/2009
Date Made Active in Reports: 04/08/2009
Number of Days to Update: 76

Source: Department of Toxic Substances Control
Telephone: 916-323-3400
Last EDR Contact: 01/22/2009
Next Scheduled EDR Contact: N/A
Data Release Frequency: No Update Planned

HWP: EnviroStor Permitted Facilities Listing

Detailed information on permitted hazardous waste facilities and corrective action ("cleanups") tracked in EnviroStor.

Date of Government Version: 08/11/2022
Date Data Arrived at EDR: 08/11/2022
Date Made Active in Reports: 10/28/2022
Number of Days to Update: 78

Source: Department of Toxic Substances Control
Telephone: 916-323-3400
Last EDR Contact: 11/10/2022
Next Scheduled EDR Contact: 02/27/2023
Data Release Frequency: Quarterly

HWT: Registered Hazardous Waste Transporter Database

A listing of hazardous waste transporters. In California, unless specifically exempted, it is unlawful for any person to transport hazardous wastes unless the person holds a valid registration issued by DTSC. A hazardous waste transporter registration is valid for one year and is assigned a unique registration number.

Date of Government Version: 07/05/2022
Date Data Arrived at EDR: 07/05/2022
Date Made Active in Reports: 09/19/2022
Number of Days to Update: 76

Source: Department of Toxic Substances Control
Telephone: 916-440-7145
Last EDR Contact: 10/03/2022
Next Scheduled EDR Contact: 01/16/2023
Data Release Frequency: Quarterly

HAZNET: Facility and Manifest Data

Facility and Manifest Data. The data is extracted from the copies of hazardous waste manifests received each year by the DTSC. The annual volume of manifests is typically 700,000 - 1,000,000 annually, representing approximately 350,000 - 500,000 shipments. Data are from the manifests submitted without correction, and therefore many contain some invalid values for data elements such as generator ID, TSD ID, waste category, and disposal method. This database begins with calendar year 1993.

Date of Government Version: 12/31/2021
Date Data Arrived at EDR: 07/05/2022
Date Made Active in Reports: 09/19/2022
Number of Days to Update: 76

Source: California Environmental Protection Agency
Telephone: 916-255-1136
Last EDR Contact: 09/27/2022
Next Scheduled EDR Contact: 01/16/2023
Data Release Frequency: Annually

MINES: Mines Site Location Listing

A listing of mine site locations from the Office of Mine Reclamation.

Date of Government Version: 08/31/2022
Date Data Arrived at EDR: 08/31/2022
Date Made Active in Reports: 11/18/2022
Number of Days to Update: 79

Source: Department of Conservation
Telephone: 916-322-1080
Last EDR Contact: 12/02/2022
Next Scheduled EDR Contact: 03/20/2023
Data Release Frequency: Quarterly

MWMP: Medical Waste Management Program Listing

The Medical Waste Management Program (MWMP) ensures the proper handling and disposal of medical waste by permitting and inspecting medical waste Offsite Treatment Facilities (PDF) and Transfer Stations (PDF) throughout the state. MWMP also oversees all Medical Waste Transporters.

Date of Government Version: 08/08/2022
Date Data Arrived at EDR: 08/25/2022
Date Made Active in Reports: 11/14/2022
Number of Days to Update: 81

Source: Department of Public Health
Telephone: 916-558-1784
Last EDR Contact: 11/29/2022
Next Scheduled EDR Contact: 03/13/2023
Data Release Frequency: Varies

NPDES: NPDES Permits Listing

A listing of NPDES permits, including stormwater.

Date of Government Version: 08/08/2022
Date Data Arrived at EDR: 08/08/2022
Date Made Active in Reports: 10/20/2022
Number of Days to Update: 73

Source: State Water Resources Control Board
Telephone: 916-445-9379
Last EDR Contact: 11/03/2022
Next Scheduled EDR Contact: 02/20/2023
Data Release Frequency: Quarterly

PEST LIC: Pesticide Regulation Licenses Listing

A listing of licenses and certificates issued by the Department of Pesticide Regulation. The DPR issues licenses and/or certificates to: Persons and businesses that apply or sell pesticides; Pest control dealers and brokers; Persons who advise on agricultural pesticide applications.

Date of Government Version: 08/25/2022
Date Data Arrived at EDR: 08/25/2022
Date Made Active in Reports: 11/14/2022
Number of Days to Update: 81

Source: Department of Pesticide Regulation
Telephone: 916-445-4038
Last EDR Contact: 11/29/2022
Next Scheduled EDR Contact: 03/13/2023
Data Release Frequency: Quarterly

PROC: Certified Processors Database
A listing of certified processors.

Date of Government Version: 08/31/2022
Date Data Arrived at EDR: 08/31/2022
Date Made Active in Reports: 11/18/2022
Number of Days to Update: 79
Source: Department of Conservation
Telephone: 916-323-3836
Last EDR Contact: 12/02/2022
Next Scheduled EDR Contact: 03/20/2023
Data Release Frequency: Quarterly

NOTIFY 65: Proposition 65 Records
Listings of all Proposition 65 incidents reported to counties by the State Water Resources Control Board and the Regional Water Quality Control Board. This database is no longer updated by the reporting agency.

Date of Government Version: 09/07/2022
Date Data Arrived at EDR: 09/08/2022
Date Made Active in Reports: 11/29/2022
Number of Days to Update: 82
Source: State Water Resources Control Board
Telephone: 916-445-3846
Last EDR Contact: 12/06/2022
Next Scheduled EDR Contact: 03/27/2023
Data Release Frequency: No Update Planned

UIC: UIC Listing
A listing of wells identified as underground injection wells, in the California Oil and Gas Wells database.

Date of Government Version: 08/31/2022
Date Data Arrived at EDR: 08/31/2022
Date Made Active in Reports: 11/18/2022
Number of Days to Update: 79
Source: Deaprtment of Conservation
Telephone: 916-445-2408
Last EDR Contact: 12/02/2022
Next Scheduled EDR Contact: 03/20/2023
Data Release Frequency: Varies

UIC GEO: Underground Injection Control Sites (GEOTRACKER)
Underground control injection sites

Date of Government Version: 08/31/2022
Date Data Arrived at EDR: 08/31/2022
Date Made Active in Reports: 11/17/2022
Number of Days to Update: 78
Source: State Water Resource Control Board
Telephone: 866-480-1028
Last EDR Contact: 12/02/2022
Next Scheduled EDR Contact: 03/20/2023
Data Release Frequency: Varies

WASTEWATER PITS: Oil Wastewater Pits Listing
Water officials discovered that oil producers have been dumping chemical-laden wastewater into hundreds of unlined pits that are operating without proper permits. Inspections completed by the Central Valley Regional Water Quality Control Board revealed the existence of previously unidentified waste sites. The water boards review found that more than one-third of the region's active disposal pits are operating without permission.

Date of Government Version: 02/11/2021
Date Data Arrived at EDR: 07/01/2021
Date Made Active in Reports: 09/29/2021
Number of Days to Update: 90
Source: RWQCB, Central Valley Region
Telephone: 559-445-5577
Last EDR Contact: 10/06/2022
Next Scheduled EDR Contact: 01/16/2023
Data Release Frequency: Varies

WDS: Waste Discharge System
Sites which have been issued waste discharge requirements.

Date of Government Version: 06/19/2007
Date Data Arrived at EDR: 06/20/2007
Date Made Active in Reports: 06/29/2007
Number of Days to Update: 9
Source: State Water Resources Control Board
Telephone: 916-341-5227
Last EDR Contact: 11/08/2022
Next Scheduled EDR Contact: 02/27/2023
Data Release Frequency: No Update Planned

WIP: Well Investigation Program Case List
Well Investigation Program case in the San Gabriel and San Fernando Valley area.

Date of Government Version: 07/03/2009
Date Data Arrived at EDR: 07/21/2009
Date Made Active in Reports: 08/03/2009
Number of Days to Update: 13

Source: Los Angeles Water Quality Control Board
Telephone: 213-576-6726
Last EDR Contact: 09/13/2022
Next Scheduled EDR Contact: 01/02/2023
Data Release Frequency: No Update Planned

MILITARY PRIV SITES: Military Privatized Sites (GEOTRACKER)
Military privatized sites

Date of Government Version: 08/31/2022
Date Data Arrived at EDR: 08/31/2022
Date Made Active in Reports: 11/17/2022
Number of Days to Update: 78

Source: State Water Resources Control Board
Telephone: 866-480-1028
Last EDR Contact: 12/02/2022
Next Scheduled EDR Contact: 03/20/2023
Data Release Frequency: Varies

PROJECT: Project Sites (GEOTRACKER)
Projects sites

Date of Government Version: 08/31/2022
Date Data Arrived at EDR: 08/31/2022
Date Made Active in Reports: 11/17/2022
Number of Days to Update: 78

Source: State Water Resources Control Board
Telephone: 866-480-1028
Last EDR Contact: 12/02/2022
Next Scheduled EDR Contact: 03/20/2023
Data Release Frequency: Varies

WDR: Waste Discharge Requirements Listing
In general, the Waste Discharge Requirements (WDRs) Program (sometimes also referred to as the "Non Chapter 15 (Non 15) Program") regulates point discharges that are exempt pursuant to Subsection 20090 of Title 27 and not subject to the Federal Water Pollution Control Act. Exemptions from Title 27 may be granted for nine categories of discharges (e.g., sewage, wastewater, etc.) that meet, and continue to meet, the preconditions listed for each specific exemption. The scope of the WDRs Program also includes the discharge of wastes classified as inert, pursuant to section 20230 of Title 27.

Date of Government Version: 08/31/2022
Date Data Arrived at EDR: 08/31/2022
Date Made Active in Reports: 11/18/2022
Number of Days to Update: 79

Source: State Water Resources Control Board
Telephone: 916-341-5810
Last EDR Contact: 12/02/2022
Next Scheduled EDR Contact: 03/20/2023
Data Release Frequency: Quarterly

CIWQS: California Integrated Water Quality System
The California Integrated Water Quality System (CIWQS) is a computer system used by the State and Regional Water Quality Control Boards to track information about places of environmental interest, manage permits and other orders, track inspections, and manage violations and enforcement activities.

Date of Government Version: 08/16/2022
Date Data Arrived at EDR: 08/17/2022
Date Made Active in Reports: 08/18/2022
Number of Days to Update: 1

Source: State Water Resources Control Board
Telephone: 866-794-4977
Last EDR Contact: 11/29/2022
Next Scheduled EDR Contact: 03/13/2023
Data Release Frequency: Varies

CERS: CalEPA Regulated Site Portal Data
The CalEPA Regulated Site Portal database combines data about environmentally regulated sites and facilities in California into a single database. It combines data from a variety of state and federal databases, and provides an overview of regulated activities across the spectrum of environmental programs for any given location in California. These activities include hazardous materials and waste, state and federal cleanups, impacted ground and surface waters, and toxic materials

Date of Government Version: 07/18/2022
Date Data Arrived at EDR: 07/18/2022
Date Made Active in Reports: 09/30/2022
Number of Days to Update: 74

Source: California Environmental Protection Agency
Telephone: 916-323-2514
Last EDR Contact: 10/17/2022
Next Scheduled EDR Contact: 01/30/2023
Data Release Frequency: Varies

NON-CASE INFO: Non-Case Information Sites (GEOTRACKER)
Non-Case Information sites

Date of Government Version: 08/31/2022
Date Data Arrived at EDR: 08/31/2022
Date Made Active in Reports: 11/17/2022
Number of Days to Update: 78
Source: State Water Resources Control Board
Telephone: 866-480-1028
Last EDR Contact: 12/02/2022
Next Scheduled EDR Contact: 03/20/2023
Data Release Frequency: Varies

OTHER OIL GAS: Other Oil & Gas Projects Sites (GEOTRACKER)
Other Oil & Gas Projects sites

Date of Government Version: 08/31/2022
Date Data Arrived at EDR: 08/31/2022
Date Made Active in Reports: 11/17/2022
Number of Days to Update: 78
Source: State Water Resources Control Board
Telephone: 866-480-1028
Last EDR Contact: 12/02/2022
Next Scheduled EDR Contact: 03/20/2023
Data Release Frequency: Varies

PROD WATER PONDS: Produced Water Ponds Sites (GEOTRACKER)
Produced water ponds sites

Date of Government Version: 08/31/2022
Date Data Arrived at EDR: 08/31/2022
Date Made Active in Reports: 11/17/2022
Number of Days to Update: 78
Source: State Water Resources Control Board
Telephone: 866-480-1028
Last EDR Contact: 12/02/2022
Next Scheduled EDR Contact: 03/20/2023
Data Release Frequency: Varies

SAMPLING POINT: Sampling Point ? Public Sites (GEOTRACKER)
Sampling point - public sites

Date of Government Version: 08/31/2022
Date Data Arrived at EDR: 08/31/2022
Date Made Active in Reports: 11/17/2022
Number of Days to Update: 78
Source: State Water Resources Control Board
Telephone: 866-480-1028
Last EDR Contact: 12/02/2022
Next Scheduled EDR Contact: 03/20/2023
Data Release Frequency: Varies

WELL STIM PROJ: Well Stimulation Project (GEOTRACKER)
Includes areas of groundwater monitoring plans, a depiction of the monitoring network, and the facilities, boundaries, and subsurface characteristics of the oilfield and the features (oil and gas wells, produced water ponds, UIC wells, water supply wells, etc?) being monitored

Date of Government Version: 08/31/2022
Date Data Arrived at EDR: 08/31/2022
Date Made Active in Reports: 11/17/2022
Number of Days to Update: 78
Source: State Water Resources Control Board
Telephone: 866-480-1028
Last EDR Contact: 12/02/2022
Next Scheduled EDR Contact: 03/20/2023
Data Release Frequency: Varies

HWTS: Hazardous Waste Tracking System
DTSC maintains the Hazardous Waste Tracking System that stores ID number information since the early 1980s and manifest data since 1993. The system collects both manifest copies from the generator and destination facility.

Date of Government Version: 04/05/2022
Date Data Arrived at EDR: 04/05/2022
Date Made Active in Reports: 04/26/2022
Number of Days to Update: 21
Source: Department of Toxic Substances Control
Telephone: 916-324-2444
Last EDR Contact: 10/03/2022
Next Scheduled EDR Contact: 01/16/2023
Data Release Frequency: Varies

PCS ENF: Enforcement data
No description is available for this data

Date of Government Version: 12/31/2014
Date Data Arrived at EDR: 02/05/2015
Date Made Active in Reports: 03/06/2015
Number of Days to Update: 29

Source: EPA
Telephone: 202-564-2497
Last EDR Contact: 09/28/2022
Next Scheduled EDR Contact: 01/16/2023
Data Release Frequency: Varies

PCS: Permit Compliance System

PCS is a computerized management information system that contains data on National Pollutant Discharge Elimination System (NPDES) permit holding facilities. PCS tracks the permit, compliance, and enforcement status of NPDES facilities.

Date of Government Version: 07/14/2011
Date Data Arrived at EDR: 08/05/2011
Date Made Active in Reports: 09/29/2011
Number of Days to Update: 55

Source: EPA, Office of Water
Telephone: 202-564-2496
Last EDR Contact: 09/28/2022
Next Scheduled EDR Contact: 01/16/2023
Data Release Frequency: Semi-Annually

PCS INACTIVE: Listing of Inactive PCS Permits

An inactive permit is a facility that has shut down or is no longer discharging.

Date of Government Version: 11/05/2014
Date Data Arrived at EDR: 01/06/2015
Date Made Active in Reports: 05/06/2015
Number of Days to Update: 120

Source: EPA
Telephone: 202-564-2496
Last EDR Contact: 09/28/2022
Next Scheduled EDR Contact: 01/16/2023
Data Release Frequency: Semi-Annually

MINES MRDS: Mineral Resources Data System

Mineral Resources Data System

Date of Government Version: 04/06/2018
Date Data Arrived at EDR: 10/21/2019
Date Made Active in Reports: 10/24/2019
Number of Days to Update: 3

Source: USGS
Telephone: 703-648-6533
Last EDR Contact: 11/22/2022
Next Scheduled EDR Contact: 03/06/2023
Data Release Frequency: Varies

EDR HIGH RISK HISTORICAL RECORDS

EDR Exclusive Records

EDR MGP: EDR Proprietary Manufactured Gas Plants

The EDR Proprietary Manufactured Gas Plant Database includes records of coal gas plants (manufactured gas plants) compiled by EDR's researchers. Manufactured gas sites were used in the United States from the 1800's to 1950's to produce a gas that could be distributed and used as fuel. These plants used whale oil, rosin, coal, or a mixture of coal, oil, and water that also produced a significant amount of waste. Many of the byproducts of the gas production, such as coal tar (oily waste containing volatile and non-volatile chemicals), sludges, oils and other compounds are potentially hazardous to human health and the environment. The byproduct from this process was frequently disposed of directly at the plant site and can remain or spread slowly, serving as a continuous source of soil and groundwater contamination.

Date of Government Version: N/A
Date Data Arrived at EDR: N/A
Date Made Active in Reports: N/A
Number of Days to Update: N/A

Source: EDR, Inc.
Telephone: N/A
Last EDR Contact: N/A
Next Scheduled EDR Contact: N/A
Data Release Frequency: No Update Planned

EDR Hist Auto: EDR Exclusive Historical Auto Stations

EDR has searched selected national collections of business directories and has collected listings of potential gas station/filling station/service station sites that were available to EDR researchers. EDR's review was limited to those categories of sources that might, in EDR's opinion, include gas station/filling station/service station establishments. The categories reviewed included, but were not limited to gas, gas station, gasoline station, filling station, auto, automobile repair, auto service station, service station, etc. This database falls within a category of information EDR classifies as "High Risk Historical Records", or HRHR. EDR's HRHR effort presents unique and sometimes proprietary data about past sites and operations that typically create environmental concerns, but may not show up in current government records searches.

Date of Government Version: N/A
Date Data Arrived at EDR: N/A
Date Made Active in Reports: N/A
Number of Days to Update: N/A

Source: EDR, Inc.
Telephone: N/A
Last EDR Contact: N/A
Next Scheduled EDR Contact: N/A
Data Release Frequency: Varies

EDR Hist Cleaner: EDR Exclusive Historical Cleaners

EDR has searched selected national collections of business directories and has collected listings of potential dry cleaner sites that were available to EDR researchers. EDR's review was limited to those categories of sources that might, in EDR's opinion, include dry cleaning establishments. The categories reviewed included, but were not limited to dry cleaners, cleaners, laundry, laundromat, cleaning/laundry, wash & dry etc. This database falls within a category of information EDR classifies as "High Risk Historical Records", or HRHR. EDR's HRHR effort presents unique and sometimes proprietary data about past sites and operations that typically create environmental concerns, but may not show up in current government records searches.

Date of Government Version: N/A
Date Data Arrived at EDR: N/A
Date Made Active in Reports: N/A
Number of Days to Update: N/A

Source: EDR, Inc.
Telephone: N/A
Last EDR Contact: N/A
Next Scheduled EDR Contact: N/A
Data Release Frequency: Varies

EDR RECOVERED GOVERNMENT ARCHIVES

Exclusive Recovered Govt. Archives

RGA LF: Recovered Government Archive Solid Waste Facilities List

The EDR Recovered Government Archive Landfill database provides a list of landfills derived from historical databases and includes many records that no longer appear in current government lists. Compiled from Records formerly available from the Department of Resources Recycling and Recovery in California.

Date of Government Version: N/A
Date Data Arrived at EDR: 07/01/2013
Date Made Active in Reports: 01/13/2014
Number of Days to Update: 196

Source: Department of Resources Recycling and Recovery
Telephone: N/A
Last EDR Contact: 06/01/2012
Next Scheduled EDR Contact: N/A
Data Release Frequency: Varies

RGA LUST: Recovered Government Archive Leaking Underground Storage Tank

The EDR Recovered Government Archive Leaking Underground Storage Tank database provides a list of LUST incidents derived from historical databases and includes many records that no longer appear in current government lists. Compiled from Records formerly available from the State Water Resources Control Board in California.

Date of Government Version: N/A
Date Data Arrived at EDR: 07/01/2013
Date Made Active in Reports: 12/30/2013
Number of Days to Update: 182

Source: State Water Resources Control Board
Telephone: N/A
Last EDR Contact: 06/01/2012
Next Scheduled EDR Contact: N/A
Data Release Frequency: Varies

COUNTY RECORDS

ALAMEDA COUNTY:

CS ALAMEDA: Contaminated Sites

A listing of contaminated sites overseen by the Toxic Release Program (oil and groundwater contamination from chemical releases and spills) and the Leaking Underground Storage Tank Program (soil and ground water contamination from leaking petroleum USTs).

Date of Government Version: 01/09/2019
Date Data Arrived at EDR: 01/11/2019
Date Made Active in Reports: 03/05/2019
Number of Days to Update: 53

Source: Alameda County Environmental Health Services
Telephone: 510-567-6700
Last EDR Contact: 09/27/2022
Next Scheduled EDR Contact: 01/16/2023
Data Release Frequency: Semi-Annually

UST ALAMEDA: Underground Tanks
Underground storage tank sites located in Alameda county.

Date of Government Version: 06/29/2022
Date Data Arrived at EDR: 06/29/2022
Date Made Active in Reports: 07/21/2022
Number of Days to Update: 22

Source: Alameda County Environmental Health Services
Telephone: 510-567-6700
Last EDR Contact: 09/27/2022
Next Scheduled EDR Contact: 01/16/2023
Data Release Frequency: Semi-Annually

AMADOR COUNTY:

CUPA AMADOR: CUPA Facility List
Cupa Facility List

Date of Government Version: 07/22/2022
Date Data Arrived at EDR: 07/27/2022
Date Made Active in Reports: 08/01/2022
Number of Days to Update: 5

Source: Amador County Environmental Health
Telephone: 209-223-6439
Last EDR Contact: 10/26/2022
Next Scheduled EDR Contact: 02/13/2023
Data Release Frequency: Varies

BUTTE COUNTY:

CUPA BUTTE: CUPA Facility Listing
Cupa facility list.

Date of Government Version: 04/21/2017
Date Data Arrived at EDR: 04/25/2017
Date Made Active in Reports: 08/09/2017
Number of Days to Update: 106

Source: Public Health Department
Telephone: 530-538-7149
Last EDR Contact: 09/27/2022
Next Scheduled EDR Contact: 01/16/2023
Data Release Frequency: No Update Planned

CALVERAS COUNTY:

CUPA CALVERAS: CUPA Facility Listing
Cupa Facility Listing

Date of Government Version: 06/14/2022
Date Data Arrived at EDR: 06/15/2022
Date Made Active in Reports: 09/02/2022
Number of Days to Update: 79

Source: Calveras County Environmental Health
Telephone: 209-754-6399
Last EDR Contact: 09/27/2022
Next Scheduled EDR Contact: 01/02/2023
Data Release Frequency: Quarterly

COLUSA COUNTY:

CUPA COLUSA: CUPA Facility List
Cupa facility list.

Date of Government Version: 04/06/2020
Date Data Arrived at EDR: 04/23/2020
Date Made Active in Reports: 07/10/2020
Number of Days to Update: 78

Source: Health & Human Services
Telephone: 530-458-0396
Last EDR Contact: 10/26/2022
Next Scheduled EDR Contact: 02/16/2023
Data Release Frequency: Semi-Annually

CONTRA COSTA COUNTY:

SL CONTRA COSTA: Site List
List includes sites from the underground tank, hazardous waste generator and business plan/2185 programs.

Date of Government Version: 07/20/2022
Date Data Arrived at EDR: 07/20/2022
Date Made Active in Reports: 10/03/2022
Number of Days to Update: 75

Source: Contra Costa Health Services Department
Telephone: 925-646-2286
Last EDR Contact: 10/20/2022
Next Scheduled EDR Contact: 02/06/2023
Data Release Frequency: Semi-Annually

DEL NORTE COUNTY:

CUPA DEL NORTE: CUPA Facility List
Cupa Facility list

Date of Government Version: 05/04/2022
Date Data Arrived at EDR: 05/06/2022
Date Made Active in Reports: 07/28/2022
Number of Days to Update: 83

Source: Del Norte County Environmental Health Division
Telephone: 707-465-0426
Last EDR Contact: 10/20/2022
Next Scheduled EDR Contact: 02/06/2023
Data Release Frequency: Varies

EL DORADO COUNTY:

CUPA EL DORADO: CUPA Facility List
CUPA facility list.

Date of Government Version: 08/08/2022
Date Data Arrived at EDR: 08/09/2022
Date Made Active in Reports: 09/01/2022
Number of Days to Update: 23

Source: El Dorado County Environmental Management Department
Telephone: 530-621-6623
Last EDR Contact: 10/20/2022
Next Scheduled EDR Contact: 02/06/2023
Data Release Frequency: Varies

FRESNO COUNTY:

CUPA FRESNO: CUPA Resources List
Certified Unified Program Agency. CUPA's are responsible for implementing a unified hazardous materials and hazardous waste management regulatory program. The agency provides oversight of businesses that deal with hazardous materials, operate underground storage tanks or aboveground storage tanks.

Date of Government Version: 06/28/2021
Date Data Arrived at EDR: 12/21/2021
Date Made Active in Reports: 03/03/2022
Number of Days to Update: 72

Source: Dept. of Community Health
Telephone: 559-445-3271
Last EDR Contact: 09/30/2022
Next Scheduled EDR Contact: 01/09/2023
Data Release Frequency: Semi-Annually

GLENN COUNTY:

CUPA GLENN: CUPA Facility List
Cupa facility list

Date of Government Version: 01/22/2018
Date Data Arrived at EDR: 01/24/2018
Date Made Active in Reports: 03/14/2018
Number of Days to Update: 49

Source: Glenn County Air Pollution Control District
Telephone: 830-934-6500
Last EDR Contact: 10/11/2022
Next Scheduled EDR Contact: 01/30/2023
Data Release Frequency: No Update Planned

HUMBOLDT COUNTY:

CUPA HUMBOLDT: CUPA Facility List
CUPA facility list.

Date of Government Version: 08/12/2021
Date Data Arrived at EDR: 08/12/2021
Date Made Active in Reports: 11/08/2021
Number of Days to Update: 88

Source: Humboldt County Environmental Health
Telephone: N/A
Last EDR Contact: 11/08/2022
Next Scheduled EDR Contact: 02/27/2023
Data Release Frequency: Semi-Annually

IMPERIAL COUNTY:

CUPA IMPERIAL: CUPA Facility List
Cupa facility list.

Date of Government Version: 07/13/2022
Date Data Arrived at EDR: 07/14/2022
Date Made Active in Reports: 09/29/2022
Number of Days to Update: 77

Source: San Diego Border Field Office
Telephone: 760-339-2777
Last EDR Contact: 10/11/2022
Next Scheduled EDR Contact: 01/30/2023
Data Release Frequency: Varies

INYO COUNTY:

CUPA INYO: CUPA Facility List
Cupa facility list.

Date of Government Version: 04/02/2018
Date Data Arrived at EDR: 04/03/2018
Date Made Active in Reports: 06/14/2018
Number of Days to Update: 72

Source: Inyo County Environmental Health Services
Telephone: 760-878-0238
Last EDR Contact: 11/08/2022
Next Scheduled EDR Contact: 02/27/2023
Data Release Frequency: Varies

KERN COUNTY:

CUPA KERN: CUPA Facility List
A listing of sites included in the Kern County Hazardous Material Business Plan.

Date of Government Version: 05/06/2022
Date Data Arrived at EDR: 05/12/2022
Date Made Active in Reports: 08/01/2022
Number of Days to Update: 81

Source: Kern County Public Health
Telephone: 661-321-3000
Last EDR Contact: 10/05/2022
Next Scheduled EDR Contact: 02/16/2023
Data Release Frequency: Varies

UST KERN: Underground Storage Tank Sites & Tank Listing
Kern County Sites and Tanks Listing.

Date of Government Version: 05/06/2022
Date Data Arrived at EDR: 05/12/2022
Date Made Active in Reports: 08/01/2022
Number of Days to Update: 81

Source: Kern County Environment Health Services Department
Telephone: 661-862-8700
Last EDR Contact: 10/05/2022
Next Scheduled EDR Contact: 02/16/2023
Data Release Frequency: Quarterly

KINGS COUNTY:

CUPA KINGS: CUPA Facility List
A listing of sites included in the county's Certified Unified Program Agency database. California's Secretary for Environmental Protection established the unified hazardous materials and hazardous waste regulatory program as required by chapter 6.11 of the California Health and Safety Code. The Unified Program consolidates the administration, permits, inspections, and enforcement activities.

Date of Government Version: 12/03/2020
Date Data Arrived at EDR: 01/26/2021
Date Made Active in Reports: 04/14/2021
Number of Days to Update: 78

Source: Kings County Department of Public Health
Telephone: 559-584-1411
Last EDR Contact: 11/08/2022
Next Scheduled EDR Contact: 02/27/2023
Data Release Frequency: Varies

LAKE COUNTY:

CUPA LAKE: CUPA Facility List
Cupa facility list

Date of Government Version: 07/22/2022
Date Data Arrived at EDR: 07/25/2022
Date Made Active in Reports: 10/05/2022
Number of Days to Update: 72

Source: Lake County Environmental Health
Telephone: 707-263-1164
Last EDR Contact: 10/04/2022
Next Scheduled EDR Contact: 01/23/2023
Data Release Frequency: Varies

LASSEN COUNTY:

CUPA LASSEN: CUPA Facility List
Cupa facility list

Date of Government Version: 07/31/2020
Date Data Arrived at EDR: 08/21/2020
Date Made Active in Reports: 11/09/2020
Number of Days to Update: 80

Source: Lassen County Environmental Health
Telephone: 530-251-8528
Last EDR Contact: 10/11/2022
Next Scheduled EDR Contact: 01/30/2023
Data Release Frequency: Varies

LOS ANGELES COUNTY:

AOCONCERN: Key Areas of Concerns in Los Angeles County
San Gabriel Valley areas where VOC contamination is at or above the MCL as designated by region 9 EPA office. Date of Government Version: 3/30/2009 Exide Site area is a cleanup plan of lead-impacted soil surrounding the former Exide Facility as designated by the DTSC. Date of Government Version: 7/17/2017

Date of Government Version: 03/30/2009
Date Data Arrived at EDR: 03/31/2009
Date Made Active in Reports: 10/23/2009
Number of Days to Update: 206

Source: N/A
Telephone: N/A
Last EDR Contact: 12/06/2022
Next Scheduled EDR Contact: 03/27/2023
Data Release Frequency: No Update Planned

HMS LOS ANGELES: HMS: Street Number List
Industrial Waste and Underground Storage Tank Sites.

Date of Government Version: 07/06/2022
Date Data Arrived at EDR: 07/07/2022
Date Made Active in Reports: 09/21/2022
Number of Days to Update: 76

Source: Department of Public Works
Telephone: 626-458-3517
Last EDR Contact: 09/27/2022
Next Scheduled EDR Contact: 01/16/2023
Data Release Frequency: Semi-Annually

LF LOS ANGELES: List of Solid Waste Facilities
Solid Waste Facilities in Los Angeles County.

Date of Government Version: 07/11/2022
Date Data Arrived at EDR: 07/11/2022
Date Made Active in Reports: 09/23/2022
Number of Days to Update: 74

Source: La County Department of Public Works
Telephone: 818-458-5185
Last EDR Contact: 10/07/2022
Next Scheduled EDR Contact: 01/23/2023
Data Release Frequency: Varies

GOVERNMENT RECORDS SEARCHED / DATA CURRENCY TRACKING

LF LOS ANGELES CITY: City of Los Angeles Landfills
Landfills owned and maintained by the City of Los Angeles.

Date of Government Version: 01/01/2022
Date Data Arrived at EDR: 01/21/2022
Date Made Active in Reports: 04/11/2022
Number of Days to Update: 80

Source: Engineering & Construction Division
Telephone: 213-473-7869
Last EDR Contact: 10/04/2022
Next Scheduled EDR Contact: 01/23/2023
Data Release Frequency: Varies

LOS ANGELES AST: Active & Inactive AST Inventory
A listing of active & inactive above ground petroleum storage tank site locations, located in the City of Los Angeles.

Date of Government Version: 06/01/2019
Date Data Arrived at EDR: 06/25/2019
Date Made Active in Reports: 08/22/2019
Number of Days to Update: 58

Source: Los Angeles Fire Department
Telephone: 213-978-3800
Last EDR Contact: 09/19/2022
Next Scheduled EDR Contact: 01/02/2023
Data Release Frequency: Varies

LOS ANGELES CO LF METHANE: Methane Producing Landfills
This data was created on April 30, 2012 to represent known disposal sites in Los Angeles County that may produce and emanate methane gas. The shapefile contains disposal sites within Los Angeles County that once accepted degradable refuse material. Information used to create this data was extracted from a landfill survey performed by County Engineers (Major Waste System Map, 1973) as well as historical records from CalRecycle, Regional Water Quality Control Board, and Los Angeles County Department of Public Health

Date of Government Version: 01/10/2022
Date Data Arrived at EDR: 01/12/2022
Date Made Active in Reports: 04/04/2022
Number of Days to Update: 82

Source: Los Angeles County Department of Public Works
Telephone: 626-458-6973
Last EDR Contact: 10/04/2022
Next Scheduled EDR Contact: 01/23/2023
Data Release Frequency: No Update Planned

LOS ANGELES HM: Active & Inactive Hazardous Materials Inventory
A listing of active & inactive hazardous materials facility locations, located in the City of Los Angeles.

Date of Government Version: 08/30/2022
Date Data Arrived at EDR: 09/20/2022
Date Made Active in Reports: 12/07/2022
Number of Days to Update: 78

Source: Los Angeles Fire Department
Telephone: 213-978-3800
Last EDR Contact: 09/20/2022
Next Scheduled EDR Contact: 01/02/2023
Data Release Frequency: Varies

LOS ANGELES UST: Active & Inactive UST Inventory
A listing of active & inactive underground storage tank site locations and underground storage tank historical sites, located in the City of Los Angeles.

Date of Government Version: 08/30/2022
Date Data Arrived at EDR: 09/20/2022
Date Made Active in Reports: 12/08/2022
Number of Days to Update: 79

Source: Los Angeles Fire Department
Telephone: 213-978-3800
Last EDR Contact: 09/20/2022
Next Scheduled EDR Contact: 01/02/2023
Data Release Frequency: Varies

SITE MIT LOS ANGELES: Site Mitigation List
Industrial sites that have had some sort of spill or complaint.

Date of Government Version: 05/26/2021
Date Data Arrived at EDR: 07/09/2021
Date Made Active in Reports: 09/29/2021
Number of Days to Update: 82

Source: Community Health Services
Telephone: 323-890-7806
Last EDR Contact: 10/20/2022
Next Scheduled EDR Contact: 01/30/2023
Data Release Frequency: Annually

UST EL SEGUNDO: City of El Segundo Underground Storage Tank
Underground storage tank sites located in El Segundo city.

Date of Government Version: 01/21/2017
Date Data Arrived at EDR: 04/19/2017
Date Made Active in Reports: 05/10/2017
Number of Days to Update: 21

Source: City of El Segundo Fire Department
Telephone: 310-524-2236
Last EDR Contact: 10/04/2022
Next Scheduled EDR Contact: 01/23/2023
Data Release Frequency: No Update Planned

UST LONG BEACH: City of Long Beach Underground Storage Tank
Underground storage tank sites located in the city of Long Beach.

Date of Government Version: 04/22/2019
Date Data Arrived at EDR: 04/23/2019
Date Made Active in Reports: 06/27/2019
Number of Days to Update: 65

Source: City of Long Beach Fire Department
Telephone: 562-570-2563
Last EDR Contact: 10/11/2022
Next Scheduled EDR Contact: 01/30/2023
Data Release Frequency: Varies

UST TORRANCE: City of Torrance Underground Storage Tank
Underground storage tank sites located in the city of Torrance.

Date of Government Version: 04/22/2022
Date Data Arrived at EDR: 07/19/2022
Date Made Active in Reports: 09/30/2022
Number of Days to Update: 73

Source: City of Torrance Fire Department
Telephone: 310-618-2973
Last EDR Contact: 10/11/2022
Next Scheduled EDR Contact: 01/30/2023
Data Release Frequency: Semi-Annually

MADERA COUNTY:

CUPA MADERA: CUPA Facility List
A listing of sites included in the county's Certified Unified Program Agency database. California's Secretary for Environmental Protection established the unified hazardous materials and hazardous waste regulatory program as required by chapter 6.11 of the California Health and Safety Code. The Unified Program consolidates the administration, permits, inspections, and enforcement activities.

Date of Government Version: 08/10/2020
Date Data Arrived at EDR: 08/12/2020
Date Made Active in Reports: 10/23/2020
Number of Days to Update: 72

Source: Madera County Environmental Health
Telephone: 559-675-7823
Last EDR Contact: 11/08/2022
Next Scheduled EDR Contact: 02/27/2023
Data Release Frequency: Varies

MARIN COUNTY:

UST MARIN: Underground Storage Tank Sites
Currently permitted USTs in Marin County.

Date of Government Version: 09/26/2018
Date Data Arrived at EDR: 10/04/2018
Date Made Active in Reports: 11/02/2018
Number of Days to Update: 29

Source: Public Works Department Waste Management
Telephone: 415-473-6647
Last EDR Contact: 09/21/2022
Next Scheduled EDR Contact: 01/10/2023
Data Release Frequency: Semi-Annually

MENDOCINO COUNTY:

UST MENDOCINO: Mendocino County UST Database
A listing of underground storage tank locations in Mendocino County.

Date of Government Version: 09/22/2021
Date Data Arrived at EDR: 11/18/2021
Date Made Active in Reports: 11/22/2021
Number of Days to Update: 4

Source: Department of Public Health
Telephone: 707-463-4466
Last EDR Contact: 11/15/2022
Next Scheduled EDR Contact: 03/06/2023
Data Release Frequency: Annually

MERCED COUNTY:

CUPA MERCED: CUPA Facility List
CUPA facility list.

Date of Government Version: 02/15/2022
Date Data Arrived at EDR: 02/17/2022
Date Made Active in Reports: 05/11/2022
Number of Days to Update: 83

Source: Merced County Environmental Health
Telephone: 209-381-1094
Last EDR Contact: 11/08/2022
Next Scheduled EDR Contact: 02/27/2023
Data Release Frequency: Varies

MONO COUNTY:

CUPA MONO: CUPA Facility List
CUPA Facility List

Date of Government Version: 02/22/2021
Date Data Arrived at EDR: 03/02/2021
Date Made Active in Reports: 05/19/2021
Number of Days to Update: 78

Source: Mono County Health Department
Telephone: 760-932-5580
Last EDR Contact: 11/15/2022
Next Scheduled EDR Contact: 03/06/2023
Data Release Frequency: Varies

MONTEREY COUNTY:

CUPA MONTEREY: CUPA Facility Listing
CUPA Program listing from the Environmental Health Division.

Date of Government Version: 10/04/2021
Date Data Arrived at EDR: 10/06/2021
Date Made Active in Reports: 12/29/2021
Number of Days to Update: 84

Source: Monterey County Health Department
Telephone: 831-796-1297
Last EDR Contact: 11/15/2022
Next Scheduled EDR Contact: 01/09/2023
Data Release Frequency: Varies

NAPA COUNTY:

LUST NAPA: Sites With Reported Contamination
A listing of leaking underground storage tank sites located in Napa county.

Date of Government Version: 01/09/2017
Date Data Arrived at EDR: 01/11/2017
Date Made Active in Reports: 03/02/2017
Number of Days to Update: 50

Source: Napa County Department of Environmental Management
Telephone: 707-253-4269
Last EDR Contact: 11/15/2022
Next Scheduled EDR Contact: 03/06/2023
Data Release Frequency: No Update Planned

UST NAPA: Closed and Operating Underground Storage Tank Sites
Underground storage tank sites located in Napa county.

Date of Government Version: 09/05/2019
Date Data Arrived at EDR: 09/09/2019
Date Made Active in Reports: 10/31/2019
Number of Days to Update: 52

Source: Napa County Department of Environmental Management
Telephone: 707-253-4269
Last EDR Contact: 11/15/2022
Next Scheduled EDR Contact: 03/06/2023
Data Release Frequency: No Update Planned

NEVADA COUNTY:

CUPA NEVADA: CUPA Facility List
CUPA facility list.

Date of Government Version: 07/21/2022
Date Data Arrived at EDR: 07/25/2022
Date Made Active in Reports: 07/28/2022
Number of Days to Update: 3

Source: Community Development Agency
Telephone: 530-265-1467
Last EDR Contact: 10/20/2022
Next Scheduled EDR Contact: 02/06/2023
Data Release Frequency: Varies

ORANGE COUNTY:

IND_SITE ORANGE: List of Industrial Site Cleanups
Petroleum and non-petroleum spills.

Date of Government Version: 05/24/2022
Date Data Arrived at EDR: 08/09/2022
Date Made Active in Reports: 10/28/2022
Number of Days to Update: 80

Source: Health Care Agency
Telephone: 714-834-3446
Last EDR Contact: 11/03/2022
Next Scheduled EDR Contact: 02/13/2023
Data Release Frequency: Annually

LUST ORANGE: List of Underground Storage Tank Cleanups
Orange County Underground Storage Tank Cleanups (LUST).

Date of Government Version: 04/08/2022
Date Data Arrived at EDR: 05/18/2022
Date Made Active in Reports: 08/03/2022
Number of Days to Update: 77

Source: Health Care Agency
Telephone: 714-834-3446
Last EDR Contact: 11/03/2022
Next Scheduled EDR Contact: 02/13/2023
Data Release Frequency: Quarterly

UST ORANGE: List of Underground Storage Tank Facilities
Orange County Underground Storage Tank Facilities (UST).

Date of Government Version: 05/24/2022
Date Data Arrived at EDR: 08/01/2022
Date Made Active in Reports: 10/20/2022
Number of Days to Update: 80

Source: Health Care Agency
Telephone: 714-834-3446
Last EDR Contact: 11/03/2022
Next Scheduled EDR Contact: 02/13/2023
Data Release Frequency: Quarterly

PLACER COUNTY:

MS PLACER: Master List of Facilities
List includes aboveground tanks, underground tanks and cleanup sites.

Date of Government Version: 08/26/2022
Date Data Arrived at EDR: 08/29/2022
Date Made Active in Reports: 11/15/2022
Number of Days to Update: 78

Source: Placer County Health and Human Services
Telephone: 530-745-2363
Last EDR Contact: 11/22/2022
Next Scheduled EDR Contact: 03/13/2023
Data Release Frequency: Semi-Annually

PLUMAS COUNTY:

CUPA PLUMAS: CUPA Facility List
Plumas County CUPA Program facilities.

Date of Government Version: 03/31/2019
Date Data Arrived at EDR: 04/23/2019
Date Made Active in Reports: 06/26/2019
Number of Days to Update: 64

Source: Plumas County Environmental Health
Telephone: 530-283-6355
Last EDR Contact: 10/11/2022
Next Scheduled EDR Contact: 01/30/2023
Data Release Frequency: Varies

RIVERSIDE COUNTY:

LUST RIVERSIDE: Listing of Underground Tank Cleanup Sites
Riverside County Underground Storage Tank Cleanup Sites (LUST).

Date of Government Version: 07/07/2022
Date Data Arrived at EDR: 07/08/2022
Date Made Active in Reports: 09/21/2022
Number of Days to Update: 75

Source: Department of Environmental Health
Telephone: 951-358-5055
Last EDR Contact: 12/06/2022
Next Scheduled EDR Contact: 03/27/2023
Data Release Frequency: Quarterly

UST RIVERSIDE: Underground Storage Tank Tank List
Underground storage tank sites located in Riverside county.

Date of Government Version: 07/07/2022
Date Data Arrived at EDR: 07/08/2022
Date Made Active in Reports: 09/21/2022
Number of Days to Update: 75

Source: Department of Environmental Health
Telephone: 951-358-5055
Last EDR Contact: 12/06/2022
Next Scheduled EDR Contact: 03/27/2023
Data Release Frequency: Quarterly

SACRAMENTO COUNTY:

CS SACRAMENTO: Toxic Site Clean-Up List
List of sites where unauthorized releases of potentially hazardous materials have occurred.

Date of Government Version: 06/18/2021
Date Data Arrived at EDR: 09/28/2021
Date Made Active in Reports: 12/14/2021
Number of Days to Update: 77

Source: Sacramento County Environmental Management
Telephone: 916-875-8406
Last EDR Contact: 09/30/2022
Next Scheduled EDR Contact: 01/09/2023
Data Release Frequency: Quarterly

ML SACRAMENTO: Master Hazardous Materials Facility List
Any business that has hazardous materials on site - hazardous material storage sites, underground storage tanks, waste generators.

Date of Government Version: 05/04/2022
Date Data Arrived at EDR: 06/30/2022
Date Made Active in Reports: 07/05/2022
Number of Days to Update: 5

Source: Sacramento County Environmental Management
Telephone: 916-875-8406
Last EDR Contact: 09/26/2022
Next Scheduled EDR Contact: 01/10/2023
Data Release Frequency: Quarterly

SAN BENITO COUNTY:

CUPA SAN BENITO: CUPA Facility List
Cupa facility list

Date of Government Version: 07/27/2022
Date Data Arrived at EDR: 07/27/2022
Date Made Active in Reports: 10/11/2022
Number of Days to Update: 76

Source: San Benito County Environmental Health
Telephone: N/A
Last EDR Contact: 10/26/2022
Next Scheduled EDR Contact: 02/16/2023
Data Release Frequency: Varies

SAN BERNARDINO COUNTY:

PERMITS SAN BERNARDINO: Hazardous Material Permits
This listing includes underground storage tanks, medical waste handlers/generators, hazardous materials handlers, hazardous waste generators, and waste oil generators/handlers.

Date of Government Version: 08/22/2022
Date Data Arrived at EDR: 08/23/2022
Date Made Active in Reports: 11/11/2022
Number of Days to Update: 80

Source: San Bernardino County Fire Department Hazardous Materials Division
Telephone: 909-387-3041
Last EDR Contact: 10/28/2022
Next Scheduled EDR Contact: 02/16/2023
Data Release Frequency: Quarterly

SAN DIEGO COUNTY:

HMMD SAN DIEGO: Hazardous Materials Management Division Database

The database includes: HE58 - This report contains the business name, site address, business phone number, establishment 'H' permit number, type of permit, and the business status. HE17 - In addition to providing the same information provided in the HE58 listing, HE17 provides inspection dates, violations received by the establishment, hazardous waste generated, the quantity, method of storage, treatment/disposal of waste and the hauler, and information on underground storage tanks. Unauthorized Release List - Includes a summary of environmental contamination cases in San Diego County (underground tank cases, non-tank cases, groundwater contamination, and soil contamination are included.)

Date of Government Version: 08/25/2022
Date Data Arrived at EDR: 08/25/2022
Date Made Active in Reports: 11/15/2022
Number of Days to Update: 82

Source: Hazardous Materials Management Division
Telephone: 619-338-2268
Last EDR Contact: 11/29/2022
Next Scheduled EDR Contact: 03/13/2023
Data Release Frequency: Quarterly

LF SAN DIEGO: Solid Waste Facilities

San Diego County Solid Waste Facilities.

Date of Government Version: 10/27/2021
Date Data Arrived at EDR: 03/04/2022
Date Made Active in Reports: 05/31/2022
Number of Days to Update: 88

Source: Department of Health Services
Telephone: 619-338-2209
Last EDR Contact: 10/11/2022
Next Scheduled EDR Contact: 01/30/2023
Data Release Frequency: Varies

SAN DIEGO CO LOP: Local Oversight Program Listing

A listing of all LOP release sites that are or were under the County of San Diego's jurisdiction. Included are closed or transferred cases, open cases, and cases that did not have a case type indicated. The cases without a case type are mostly complaints; however, some of them could be LOP cases.

Date of Government Version: 07/22/2021
Date Data Arrived at EDR: 10/19/2021
Date Made Active in Reports: 01/13/2022
Number of Days to Update: 86

Source: Department of Environmental Health
Telephone: 858-505-6874
Last EDR Contact: 10/11/2022
Next Scheduled EDR Contact: 01/30/2023
Data Release Frequency: Varies

SAN DIEGO CO SAM: Environmental Case Listing

The listing contains all underground tank release cases and projects pertaining to properties contaminated with hazardous substances that are actively under review by the Site Assessment and Mitigation Program.

Date of Government Version: 03/23/2010
Date Data Arrived at EDR: 06/15/2010
Date Made Active in Reports: 07/09/2010
Number of Days to Update: 24

Source: San Diego County Department of Environmental Health
Telephone: 619-338-2371
Last EDR Contact: 11/22/2022
Next Scheduled EDR Contact: 03/13/2023
Data Release Frequency: No Update Planned

SAN FRANCISCO COUNTY:

CUPA SAN FRANCISCO CO: CUPA Facility Listing

Cupa facilities

Date of Government Version: 08/04/2022
Date Data Arrived at EDR: 08/04/2022
Date Made Active in Reports: 10/20/2022
Number of Days to Update: 77

Source: San Francisco County Department of Environmental Health
Telephone: 415-252-3896
Last EDR Contact: 10/26/2022
Next Scheduled EDR Contact: 02/16/2023
Data Release Frequency: Varies

LUST SAN FRANCISCO: Local Oversite Facilities
A listing of leaking underground storage tank sites located in San Francisco county.

Date of Government Version: 09/19/2008
Date Data Arrived at EDR: 09/19/2008
Date Made Active in Reports: 09/29/2008
Number of Days to Update: 10

Source: Department Of Public Health San Francisco County
Telephone: 415-252-3920
Last EDR Contact: 10/26/2022
Next Scheduled EDR Contact: 02/16/2023
Data Release Frequency: No Update Planned

UST SAN FRANCISCO: Underground Storage Tank Information
Underground storage tank sites located in San Francisco county.

Date of Government Version: 08/04/2022
Date Data Arrived at EDR: 08/04/2022
Date Made Active in Reports: 10/20/2022
Number of Days to Update: 77

Source: Department of Public Health
Telephone: 415-252-3920
Last EDR Contact: 10/26/2022
Next Scheduled EDR Contact: 02/13/2023
Data Release Frequency: Quarterly

SAN FRANCISO COUNTY:

SAN FRANCISCO MAHER: Maher Ordinance Property Listing
a listing of properties that fall within a Maher Ordinance, for all of San Francisco

Date of Government Version: 01/18/2022
Date Data Arrived at EDR: 01/20/2022
Date Made Active in Reports: 04/27/2022
Number of Days to Update: 97

Source: San Francisco Planning
Telephone: 628-652-7483
Last EDR Contact: 10/07/2022
Next Scheduled EDR Contact: 01/30/2023
Data Release Frequency: Varies

SAN JOAQUIN COUNTY:

UST SAN JOAQUIN: San Joaquin Co. UST
A listing of underground storage tank locations in San Joaquin county.

Date of Government Version: 06/22/2018
Date Data Arrived at EDR: 06/26/2018
Date Made Active in Reports: 07/11/2018
Number of Days to Update: 15

Source: Environmental Health Department
Telephone: N/A
Last EDR Contact: 12/06/2022
Next Scheduled EDR Contact: 03/27/2023
Data Release Frequency: Semi-Annually

SAN LUIS OBISPO COUNTY:

CUPA SAN LUIS OBISPO: CUPA Facility List
Cupa Facility List.

Date of Government Version: 08/10/2022
Date Data Arrived at EDR: 08/11/2022
Date Made Active in Reports: 10/28/2022
Number of Days to Update: 78

Source: San Luis Obispo County Public Health Department
Telephone: 805-781-5596
Last EDR Contact: 11/08/2022
Next Scheduled EDR Contact: 02/27/2023
Data Release Frequency: Varies

SAN MATEO COUNTY:

BI SAN MATEO: Business Inventory
List includes Hazardous Materials Business Plan, hazardous waste generators, and underground storage tanks.

Date of Government Version: 02/20/2020
Date Data Arrived at EDR: 02/20/2020
Date Made Active in Reports: 04/24/2020
Number of Days to Update: 64
Source: San Mateo County Environmental Health Services Division
Telephone: 650-363-1921
Last EDR Contact: 09/09/2022
Next Scheduled EDR Contact: 12/19/2022
Data Release Frequency: Annually

LUST SAN MATEO: Fuel Leak List
A listing of leaking underground storage tank sites located in San Mateo county.

Date of Government Version: 03/29/2019
Date Data Arrived at EDR: 03/29/2019
Date Made Active in Reports: 05/29/2019
Number of Days to Update: 61
Source: San Mateo County Environmental Health Services Division
Telephone: 650-363-1921
Last EDR Contact: 11/30/2022
Next Scheduled EDR Contact: 03/20/2023
Data Release Frequency: Semi-Annually

SANTA BARBARA COUNTY:

CUPA SANTA BARBARA: CUPA Facility Listing
CUPA Program Listing from the Environmental Health Services division.

Date of Government Version: 09/08/2011
Date Data Arrived at EDR: 09/09/2011
Date Made Active in Reports: 10/07/2011
Number of Days to Update: 28
Source: Santa Barbara County Public Health Department
Telephone: 805-686-8167
Last EDR Contact: 11/08/2022
Next Scheduled EDR Contact: 02/27/2023
Data Release Frequency: No Update Planned

SANTA CLARA COUNTY:

CUPA SANTA CLARA: Cupa Facility List
Cupa facility list

Date of Government Version: 05/16/2022
Date Data Arrived at EDR: 05/18/2022
Date Made Active in Reports: 08/04/2022
Number of Days to Update: 78
Source: Department of Environmental Health
Telephone: 408-918-1973
Last EDR Contact: 10/28/2022
Next Scheduled EDR Contact: 02/27/2023
Data Release Frequency: Varies

HIST LUST SANTA CLARA: HIST LUST - Fuel Leak Site Activity Report
A listing of open and closed leaking underground storage tanks. This listing is no longer updated by the county. Leaking underground storage tanks are now handled by the Department of Environmental Health.

Date of Government Version: 03/29/2005
Date Data Arrived at EDR: 03/30/2005
Date Made Active in Reports: 04/21/2005
Number of Days to Update: 22
Source: Santa Clara Valley Water District
Telephone: 408-265-2600
Last EDR Contact: 03/23/2009
Next Scheduled EDR Contact: 06/22/2009
Data Release Frequency: No Update Planned

LUST SANTA CLARA: LOP Listing
A listing of leaking underground storage tanks located in Santa Clara county.

Date of Government Version: 03/03/2014
Date Data Arrived at EDR: 03/05/2014
Date Made Active in Reports: 03/18/2014
Number of Days to Update: 13
Source: Department of Environmental Health
Telephone: 408-918-3417
Last EDR Contact: 11/15/2022
Next Scheduled EDR Contact: 03/06/2023
Data Release Frequency: No Update Planned

SAN JOSE HAZMAT: Hazardous Material Facilities
Hazardous material facilities, including underground storage tank sites.

Date of Government Version: 11/03/2020
Date Data Arrived at EDR: 11/05/2020
Date Made Active in Reports: 01/26/2021
Number of Days to Update: 82

Source: City of San Jose Fire Department
Telephone: 408-535-7694
Last EDR Contact: 10/26/2022
Next Scheduled EDR Contact: 02/16/2023
Data Release Frequency: Annually

SANTA CRUZ COUNTY:

CUPA SANTA CRUZ: CUPA Facility List
CUPA facility listing.

Date of Government Version: 01/21/2017
Date Data Arrived at EDR: 02/22/2017
Date Made Active in Reports: 05/23/2017
Number of Days to Update: 90

Source: Santa Cruz County Environmental Health
Telephone: 831-464-2761
Last EDR Contact: 11/08/2022
Next Scheduled EDR Contact: 02/27/2023
Data Release Frequency: Varies

SHASTA COUNTY:

CUPA SHASTA: CUPA Facility List
Cupa Facility List.

Date of Government Version: 06/15/2017
Date Data Arrived at EDR: 06/19/2017
Date Made Active in Reports: 08/09/2017
Number of Days to Update: 51

Source: Shasta County Department of Resource Management
Telephone: 530-225-5789
Last EDR Contact: 11/08/2022
Next Scheduled EDR Contact: 02/27/2023
Data Release Frequency: Varies

SOLANO COUNTY:

LUST SOLANO: Leaking Underground Storage Tanks
A listing of leaking underground storage tank sites located in Solano county.

Date of Government Version: 06/04/2019
Date Data Arrived at EDR: 06/06/2019
Date Made Active in Reports: 08/13/2019
Number of Days to Update: 68

Source: Solano County Department of Environmental Management
Telephone: 707-784-6770
Last EDR Contact: 11/22/2022
Next Scheduled EDR Contact: 03/13/2023
Data Release Frequency: Quarterly

UST SOLANO: Underground Storage Tanks
Underground storage tank sites located in Solano county.

Date of Government Version: 09/15/2021
Date Data Arrived at EDR: 09/16/2021
Date Made Active in Reports: 12/09/2021
Number of Days to Update: 84

Source: Solano County Department of Environmental Management
Telephone: 707-784-6770
Last EDR Contact: 11/22/2022
Next Scheduled EDR Contact: 03/13/2023
Data Release Frequency: Quarterly

SONOMA COUNTY:

CUPA SONOMA: Cupa Facility List
Cupa Facility list

Date of Government Version: 07/02/2021
Date Data Arrived at EDR: 07/06/2021
Date Made Active in Reports: 07/14/2021
Number of Days to Update: 8

Source: County of Sonoma Fire & Emergency Services Department
Telephone: 707-565-1174
Last EDR Contact: 09/13/2022
Next Scheduled EDR Contact: 01/02/2023
Data Release Frequency: Varies

LUST SONOMA: Leaking Underground Storage Tank Sites
A listing of leaking underground storage tank sites located in Sonoma county.

Date of Government Version: 06/30/2021
Date Data Arrived at EDR: 06/30/2021
Date Made Active in Reports: 09/24/2021
Number of Days to Update: 86

Source: Department of Health Services
Telephone: 707-565-6565
Last EDR Contact: 09/13/2022
Next Scheduled EDR Contact: 01/02/2023
Data Release Frequency: Quarterly

STANISLAUS COUNTY:

CUPA STANISLAUS: CUPA Facility List
Cupa facility list

Date of Government Version: 02/08/2022
Date Data Arrived at EDR: 02/10/2022
Date Made Active in Reports: 05/04/2022
Number of Days to Update: 83

Source: Stanislaus County Department of Ennvironmental Protection
Telephone: 209-525-6751
Last EDR Contact: 10/04/2022
Next Scheduled EDR Contact: 01/23/2023
Data Release Frequency: Varies

SUTTER COUNTY:

UST SUTTER: Underground Storage Tanks
Underground storage tank sites located in Sutter county.

Date of Government Version: 08/03/2022
Date Data Arrived at EDR: 08/25/2022
Date Made Active in Reports: 11/14/2022
Number of Days to Update: 81

Source: Sutter County Environmental Health Services
Telephone: 530-822-7500
Last EDR Contact: 11/23/2022
Next Scheduled EDR Contact: 03/13/2023
Data Release Frequency: Semi-Annually

TEHAMA COUNTY:

CUPA TEHAMA: CUPA Facility List
Cupa facilities

Date of Government Version: 07/27/2022
Date Data Arrived at EDR: 07/27/2022
Date Made Active in Reports: 10/11/2022
Number of Days to Update: 76

Source: Tehama County Department of Environmental Health
Telephone: 530-527-8020
Last EDR Contact: 11/08/2022
Next Scheduled EDR Contact: 02/16/2023
Data Release Frequency: Varies

TRINITY COUNTY:

CUPA TRINITY: CUPA Facility List
Cupa facility list

Date of Government Version: 07/13/2022
Date Data Arrived at EDR: 07/14/2022
Date Made Active in Reports: 09/29/2022
Number of Days to Update: 77

Source: Department of Toxic Substances Control
Telephone: 760-352-0381
Last EDR Contact: 10/11/2022
Next Scheduled EDR Contact: 01/30/2023
Data Release Frequency: Varies

TULARE COUNTY:

CUPA TULARE: CUPA Facility List
Cupa program facilities

Date of Government Version: 04/26/2021
Date Data Arrived at EDR: 04/28/2021
Date Made Active in Reports: 07/13/2021
Number of Days to Update: 76

Source: Tulare County Environmental Health Services Division
Telephone: 559-624-7400
Last EDR Contact: 10/05/2022
Next Scheduled EDR Contact: 02/16/2023
Data Release Frequency: Varies

TUOLUMNE COUNTY:

CUPA TUOLUMNE: CUPA Facility List
Cupa facility list

Date of Government Version: 04/23/2018
Date Data Arrived at EDR: 04/25/2018
Date Made Active in Reports: 06/25/2018
Number of Days to Update: 61

Source: Divison of Environmental Health
Telephone: 209-533-5633
Last EDR Contact: 10/11/2022
Next Scheduled EDR Contact: 01/30/2023
Data Release Frequency: Varies

VENTURA COUNTY:

BWT VENTURA: Business Plan, Hazardous Waste Producers, and Operating Underground Tanks
The BWT list indicates by site address whether the Environmental Health Division has Business Plan (B), Waste Producer (W), and/or Underground Tank (T) information.

Date of Government Version: 05/26/2022
Date Data Arrived at EDR: 07/21/2022
Date Made Active in Reports: 09/30/2022
Number of Days to Update: 71

Source: Ventura County Environmental Health Division
Telephone: 805-654-2813
Last EDR Contact: 10/17/2022
Next Scheduled EDR Contact: 01/30/2023
Data Release Frequency: Quarterly

LF VENTURA: Inventory of Illegal Abandoned and Inactive Sites
Ventura County Inventory of Closed, Illegal Abandoned, and Inactive Sites.

Date of Government Version: 12/01/2011
Date Data Arrived at EDR: 12/01/2011
Date Made Active in Reports: 01/19/2012
Number of Days to Update: 49

Source: Environmental Health Division
Telephone: 805-654-2813
Last EDR Contact: 09/21/2022
Next Scheduled EDR Contact: 01/10/2023
Data Release Frequency: No Update Planned

LUST VENTURA: Listing of Underground Tank Cleanup Sites
Ventura County Underground Storage Tank Cleanup Sites (LUST).

Date of Government Version: 05/29/2008
Date Data Arrived at EDR: 06/24/2008
Date Made Active in Reports: 07/31/2008
Number of Days to Update: 37

Source: Environmental Health Division
Telephone: 805-654-2813
Last EDR Contact: 11/01/2022
Next Scheduled EDR Contact: 02/20/2023
Data Release Frequency: No Update Planned

MED WASTE VENTURA: Medical Waste Program List
To protect public health and safety and the environment from potential exposure to disease causing agents, the Environmental Health Division Medical Waste Program regulates the generation, handling, storage, treatment and disposal of medical waste throughout the County.

Date of Government Version: 05/26/2022
Date Data Arrived at EDR: 07/25/2022
Date Made Active in Reports: 10/05/2022
Number of Days to Update: 72

Source: Ventura County Resource Management Agency
Telephone: 805-654-2813
Last EDR Contact: 10/17/2022
Next Scheduled EDR Contact: 01/30/2023
Data Release Frequency: Quarterly

UST VENTURA: Underground Tank Closed Sites List
Ventura County Operating Underground Storage Tank Sites (UST)/Underground Tank Closed Sites List.

Date of Government Version: 08/29/2022
Date Data Arrived at EDR: 08/31/2022
Date Made Active in Reports: 11/21/2022
Number of Days to Update: 82
Source: Environmental Health Division
Telephone: 805-654-2813
Last EDR Contact: 12/02/2022
Next Scheduled EDR Contact: 03/20/2023
Data Release Frequency: Quarterly

YOLO COUNTY:

UST YOLO: Underground Storage Tank Comprehensive Facility Report
Underground storage tank sites located in Yolo county.

Date of Government Version: 06/22/2022
Date Data Arrived at EDR: 06/30/2022
Date Made Active in Reports: 09/14/2022
Number of Days to Update: 76
Source: Yolo County Department of Health
Telephone: 530-666-8646
Last EDR Contact: 09/21/2022
Next Scheduled EDR Contact: 01/10/2023
Data Release Frequency: Annually

YUBA COUNTY:

CUPA YUBA: CUPA Facility List
CUPA facility listing for Yuba County.

Date of Government Version: 10/25/2022
Date Data Arrived at EDR: 10/26/2022
Date Made Active in Reports: 10/31/2022
Number of Days to Update: 5
Source: Yuba County Environmental Health Department
Telephone: 530-749-7523
Last EDR Contact: 10/20/2022
Next Scheduled EDR Contact: 02/06/2023
Data Release Frequency: Varies

OTHER DATABASE(S)

Depending on the geographic area covered by this report, the data provided in these specialty databases may or may not be complete. For example, the existence of wetlands information data in a specific report does not mean that all wetlands in the area covered by the report are included. Moreover, the absence of any reported wetlands information does not necessarily mean that wetlands do not exist in the area covered by the report.

CT MANIFEST: Hazardous Waste Manifest Data
Facility and manifest data. Manifest is a document that lists and tracks hazardous waste from the generator through transporters to a tsd facility.

Date of Government Version: 08/08/2022
Date Data Arrived at EDR: 08/08/2022
Date Made Active in Reports: 10/21/2022
Number of Days to Update: 74
Source: Department of Energy & Environmental Protection
Telephone: 860-424-3375
Last EDR Contact: 11/16/2022
Next Scheduled EDR Contact: 02/20/2023
Data Release Frequency: No Update Planned

NJ MANIFEST: Manifest Information
Hazardous waste manifest information.

Date of Government Version: 12/31/2018
Date Data Arrived at EDR: 04/10/2019
Date Made Active in Reports: 05/16/2019
Number of Days to Update: 36
Source: Department of Environmental Protection
Telephone: N/A
Last EDR Contact: 10/03/2022
Next Scheduled EDR Contact: 01/16/2023
Data Release Frequency: Annually

NY MANIFEST: Facility and Manifest Data

Manifest is a document that lists and tracks hazardous waste from the generator through transporters to a TSD facility.

Date of Government Version: 01/01/2019
Date Data Arrived at EDR: 10/29/2021
Date Made Active in Reports: 01/19/2022
Number of Days to Update: 82

Source: Department of Environmental Conservation
Telephone: 518-402-8651
Last EDR Contact: 10/28/2022
Next Scheduled EDR Contact: 02/06/2023
Data Release Frequency: Quarterly

PA MANIFEST: Manifest Information

Hazardous waste manifest information.

Date of Government Version: 06/30/2018
Date Data Arrived at EDR: 07/19/2019
Date Made Active in Reports: 09/10/2019
Number of Days to Update: 53

Source: Department of Environmental Protection
Telephone: 717-783-8990
Last EDR Contact: 10/05/2022
Next Scheduled EDR Contact: 01/23/2023
Data Release Frequency: Annually

RI MANIFEST: Manifest information

Hazardous waste manifest information

Date of Government Version: 12/31/2020
Date Data Arrived at EDR: 11/30/2021
Date Made Active in Reports: 02/18/2022
Number of Days to Update: 80

Source: Department of Environmental Management
Telephone: 401-222-2797
Last EDR Contact: 12/07/2022
Next Scheduled EDR Contact: 02/27/2023
Data Release Frequency: Annually

WI MANIFEST: Manifest Information

Hazardous waste manifest information.

Date of Government Version: 05/31/2018
Date Data Arrived at EDR: 06/19/2019
Date Made Active in Reports: 09/03/2019
Number of Days to Update: 76

Source: Department of Natural Resources
Telephone: N/A
Last EDR Contact: 12/01/2022
Next Scheduled EDR Contact: 03/20/2023
Data Release Frequency: Annually

Oil/Gas Pipelines

Source: Endeavor Business Media

Petroleum Bundle (Crude Oil, Refined Products, Petrochemicals, Gas Liquids (LPG/NGL), and Specialty Gases (Miscellaneous)) N = Natural Gas Bundle (Natural Gas, Gas Liquids (LPG/NGL), and Specialty Gases (Miscellaneous)). This map includes information copyrighted by Endeavor Business Media. This information is provided on a best effort basis and Endeavor Business Media does not guarantee its accuracy nor warrant its fitness for any particular purpose. Such information has been reprinted with the permission of Endeavor Business Media.

Electric Power Transmission Line Data

Source: Endeavor Business Media

This map includes information copyrighted by Endeavor Business Media. This information is provided on a best effort basis and Endeavor Business Media does not guarantee its accuracy nor warrant its fitness for any particular purpose. Such information has been reprinted with the permission of Endeavor Business Media.

Sensitive Receptors: There are individuals deemed sensitive receptors due to their fragile immune systems and special sensitivity to environmental discharges. These sensitive receptors typically include the elderly, the sick, and children. While the location of all sensitive receptors cannot be determined, EDR indicates those buildings and facilities - schools, daycares, hospitals, medical centers, and nursing homes - where individuals who are sensitive receptors are likely to be located.

AHA Hospitals:

Source: American Hospital Association, Inc.
Telephone: 312-280-5991

The database includes a listing of hospitals based on the American Hospital Association's annual survey of hospitals.

Medical Centers: Provider of Services Listing

Source: Centers for Medicare & Medicaid Services
Telephone: 410-786-3000

A listing of hospitals with Medicare provider number, produced by Centers of Medicare & Medicaid Services, a federal agency within the U.S. Department of Health and Human Services.

Nursing Homes
Source: National Institutes of Health
Telephone: 301-594-6248
Information on Medicare and Medicaid certified nursing homes in the United States.
Public Schools
Source: National Center for Education Statistics
Telephone: 202-502-7300
The National Center for Education Statistics' primary database on elementary and secondary public education in the United States. It is a comprehensive, annual, national statistical database of all public elementary and secondary schools and school districts, which contains data that are comparable across all states.
Private Schools
Source: National Center for Education Statistics
Telephone: 202-502-7300
The National Center for Education Statistics' primary database on private school locations in the United States.
Daycare Centers: Licensed Facilities
Source: Department of Social Services
Telephone: 916-657-4041

Flood Zone Data: This data was obtained from the Federal Emergency Management Agency (FEMA). It depicts 100-year and 500-year flood zones as defined by FEMA. It includes the National Flood Hazard Layer (NFHL) which incorporates Flood Insurance Rate Map (FIRM) data and Q3 data from FEMA in areas not covered by NFHL.
Source: FEMA
Telephone: 877-336-2627
Date of Government Version: 2003, 2015

NWI: National Wetlands Inventory. This data, available in select counties across the country, was obtained by EDR in 2002, 2005, 2010 and 2015 from the U.S. Fish and Wildlife Service.

State Wetlands Data: Wetland Inventory
Source: Department of Fish and Wildlife
Telephone: 916-445-0411

Current USGS 7.5 Minute Topographic Map
Source: U.S. Geological Survey

STREET AND ADDRESS INFORMATION

Â© 2015 TomTom North America, Inc. All rights reserved. This material is proprietary and the subject of copyright protection and other intellectual property rights owned by or licensed to Tele Atlas North America, Inc. The use of this material is subject to the terms of a license agreement. You will be held liable for any unauthorized copying or disclosure of this material.

GEOCHECK ®- PHYSICAL SETTING SOURCE ADDENDUM

TARGET PROPERTY ADDRESS

MANTECA HIGH SCHOOL
450 E YOSEMITE AVENUE
MANTECA, CA 95336

TARGET PROPERTY COORDINATES

Latitude (North):	37.794264 - 37ˆ 47’ 39.35’’
Longitude (West):	121.21 - 121ˆ 12’ 36.00’’
Universal Tranverse Mercator:	Zone 10
UTM X (Meters):	657605.6
UTM Y (Meters):	4184292.5
Elevation:	38 ft. above sea level

USGS TOPOGRAPHIC MAP

Target Property Map:	12008736 MANTECA, CA
Version Date:	2018

EDR’s GeoCheck Physical Setting Source Addendum is provided to assist the environmental professional in forming an opinion about the impact of potential contaminant migration.

Assessment of the impact of contaminant migration generally has two principle investigative components:

1. Groundwater flow direction, and
2. Groundwater flow velocity.

Groundwater flow direction may be impacted by surface topography, hydrology, hydrogeology, characteristics of the soil, and nearby wells. Groundwater flow velocity is generally impacted by the nature of the geologic strata.

GEOCHECK® - PHYSICAL SETTING SOURCE SUMMARY

GROUNDWATER FLOW DIRECTION INFORMATION

Groundwater flow direction for a particular site is best determined by a qualified environmental professional using site-specific well data. If such data is not reasonably ascertainable, it may be necessary to rely on other sources of information, such as surface topographic information, hydrologic information, hydrogeologic data collected on nearby properties, and regional groundwater flow information (from deep aquifers).

TOPOGRAPHIC INFORMATION

Surface topography may be indicative of the direction of surficial groundwater flow. This information can be used to assist the environmental professional in forming an opinion about the impact of nearby contaminated properties or, should contamination exist on the target property, what downgradient sites might be impacted.

TARGET PROPERTY TOPOGRAPHY

General Topographic Gradient: General WSW

SURROUNDING TOPOGRAPHY: ELEVATION PROFILES

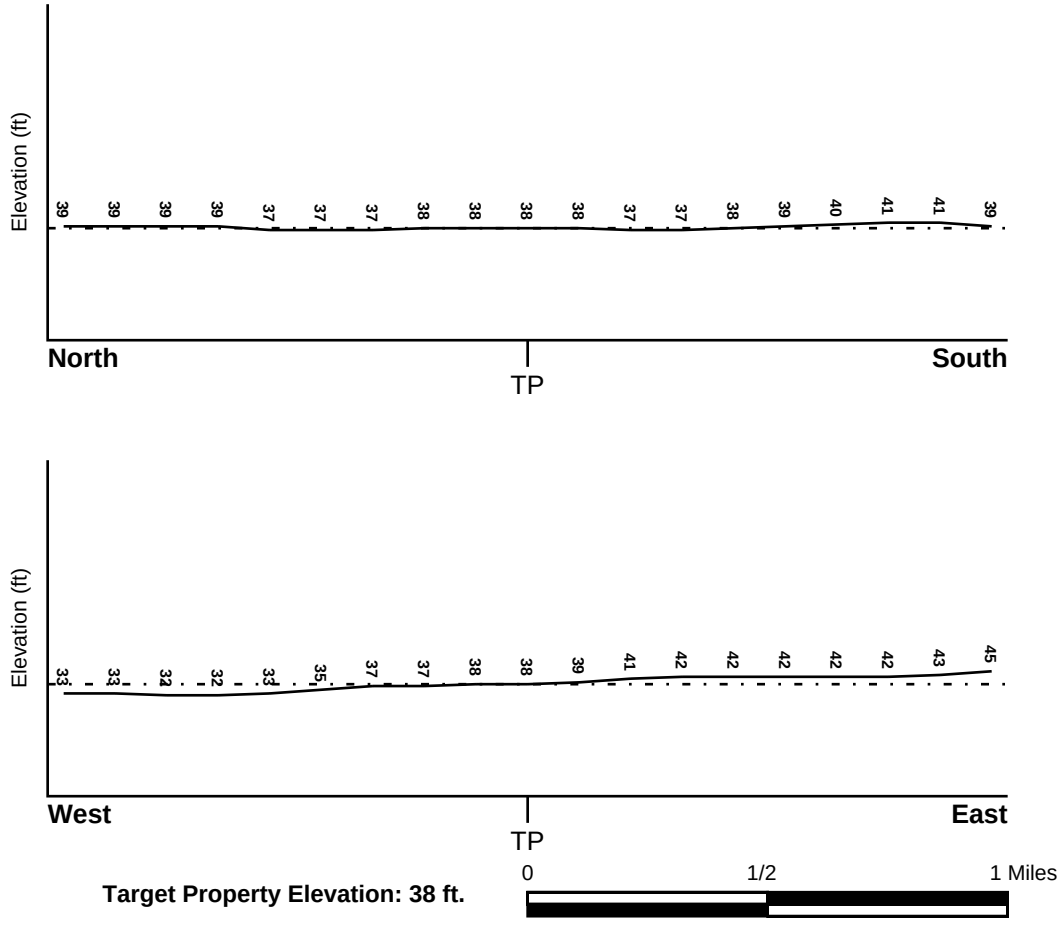

Target Property Elevation: 38 ft.

Source: Topography has been determined from the USGS 7.5' Digital Elevation Model and should be evaluated on a relative (not an absolute) basis. Relative elevation information between sites of close proximity should be field verified.

GEOCHECK® - PHYSICAL SETTING SOURCE SUMMARY

HYDROLOGIC INFORMATION

Surface water can act as a hydrologic barrier to groundwater flow. Such hydrologic information can be used to assist the environmental professional in forming an opinion about the impact of nearby contaminated properties or, should contamination exist on the target property, what downgradient sites might be impacted.

Refer to the Physical Setting Source Map following this summary for hydrologic information (major waterways and bodies of water).

FEMA FLOOD ZONE

Flood Plain Panel at Target Property	FEMA Source Type
06077C0640F	FEMA FIRM Flood data

Additional Panels in search area:	FEMA Source Type
Not Reported	

NATIONAL WETLAND INVENTORY

NWI Quad at Target Property	NWI Electronic Data Coverage
MANTECA	YES - refer to the Overview Map and Detail Map

HYDROGEOLOGIC INFORMATION

Hydrogeologic information obtained by installation of wells on a specific site can often be an indicator of groundwater flow direction in the immediate area. Such hydrogeologic information can be used to assist the environmental professional in forming an opinion about the impact of nearby contaminated properties or, should contamination exist on the target property, what downgradient sites might be impacted.

Site-Specific Hydrogeological Data*:

Search Radius:	1.25 miles
Status:	Not found

AQUIFLOW®

Search Radius: 1.000 Mile.

EDR has developed the AQUIFLOW Information System to provide data on the general direction of groundwater flow at specific points. EDR has reviewed reports submitted by environmental professionals to regulatory authorities at select sites and has extracted the date of the report, groundwater flow direction as determined hydrogeologically, and the depth to water table.

MAP ID	LOCATION FROM TP	GENERAL DIRECTION GROUNDWATER FLOW
Not Reported		

* ©1996 Site−specific hydrogeological data gathered by CERCLIS Alerts, Inc., Bainbridge Island, WA. All rights reserved. All of the information and opinions presented are those of the cited EPA report(s), which were completed under a Comprehensive Environmental Response Compensation and Liability Information System (CERCLIS) investigation.

GEOCHECK® - PHYSICAL SETTING SOURCE SUMMARY

GROUNDWATER FLOW VELOCITY INFORMATION

Groundwater flow velocity information for a particular site is best determined by a qualified environmental professional using site specific geologic and soil strata data. If such data are not reasonably ascertainable, it may be necessary to rely on other sources of information, including geologic age identification, rock stratigraphic unit and soil characteristics data collected on nearby properties and regional soil information. In general, contaminant plumes move more quickly through sandy-gravelly types of soils than silty-clayey types of soils.

GEOLOGIC INFORMATION IN GENERAL AREA OF TARGET PROPERTY

Geologic information can be used by the environmental professional in forming an opinion about the relative speed at which contaminant migration may be occurring.

ROCK STRATIGRAPHIC UNIT

Era:	Cenozoic
System:	Quaternary
Series:	Quaternary
Code:	Q *(decoded above as Era, System & Series)*

GEOLOGIC AGE IDENTIFICATION

Category: Stratifed Sequence

Geologic Age and Rock Stratigraphic Unit Source: P.G. Schruben, R.E. Arndt and W.J. Bawiec, Geology of the Conterminous U.S. at 1:2,500,000 Scale - a digital representation of the 1974 P.B. King and H.M. Beikman Map, USGS Digital Data Series DDS - 11 (1994).

SSURGO SOIL MAP - 7199763.2s

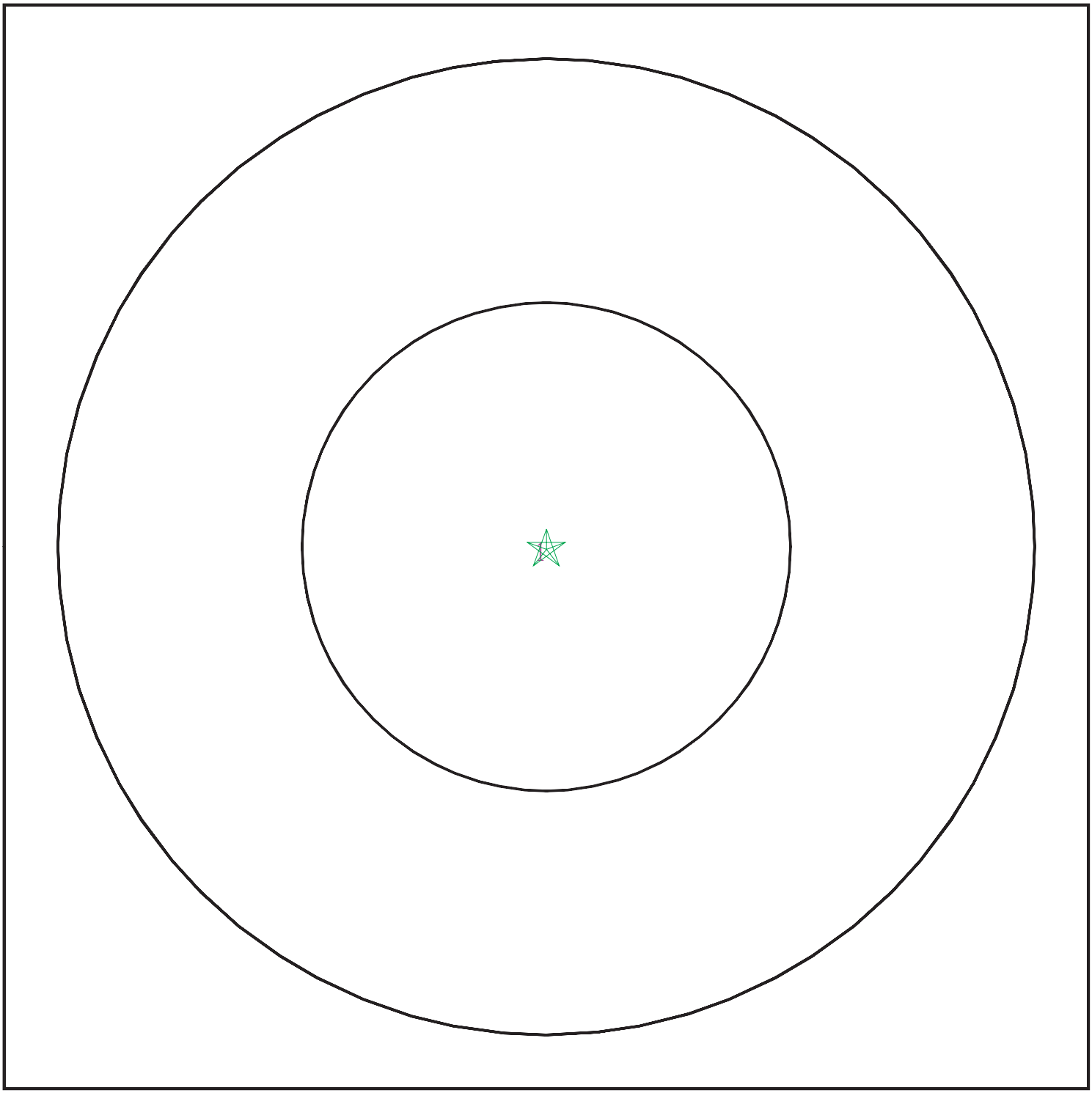

Target Property
SSURGO Soil
Water

0 1/16 1/8 1/4 Miles

N

SITE NAME:	Manteca High School	CLIENT:	PlaceWorks
ADDRESS:	450 E Yosemite Avenue Manteca CA 95336	CONTACT:	Mike Watson
		INQUIRY #:	7199763.2s
LAT/LONG:	37.794264 / 121.21	DATE:	December 09, 2022 8:58 am

Copyright © 2022 EDR, Inc. © 2015 TomTom Rel. 2015.

GEOCHECK® - PHYSICAL SETTING SOURCE SUMMARY

DOMINANT SOIL COMPOSITION IN GENERAL AREA OF TARGET PROPERTY

The U.S. Department of Agriculture's (USDA) Soil Conservation Service (SCS) leads the National Cooperative Soil Survey (NCSS) and is responsible for collecting, storing, maintaining and distributing soil survey information for privately owned lands in the United States. A soil map in a soil survey is a representation of soil patterns in a landscape. The following information is based on Soil Conservation Service SSURGO data.

Soil Map ID: 1

Soil Component Name: DELHI

Soil Surface Texture: loamy sand

Hydrologic Group: Class A - High infiltration rates. Soils are deep, well drained to excessively drained sands and gravels.

Soil Drainage Class: Somewhat excessively drained

Hydric Status: Not hydric

Corrosion Potential - Uncoated Steel: Moderate

Depth to Bedrock Min: > 0 inches

Depth to Watertable Min: > 0 inches

Soil Layer Information							
	Boundary			Classification		Saturated hydraulic conductivity micro m/sec	Soil Reaction (pH)
Layer	Upper	Lower	Soil Texture Class	AASHTO Group	Unified Soil		
1	0 inches	16 inches	loamy sand	Granular materials (35 pct. or less passing No. 200), Silty, or Clayey Gravel and Sand.	COARSE-GRAINED SOILS, Sands, Sands with fines, Silty Sand.	Max: 141 Min: 42	Max: 7.8 Min: 6.1
2	16 inches	25 inches	loamy sand	Granular materials (35 pct. or less passing No. 200), Silty, or Clayey Gravel and Sand.	COARSE-GRAINED SOILS, Sands, Sands with fines, Silty Sand.	Max: 141 Min: 42	Max: 7.8 Min: 6.1
3	25 inches	59 inches	sand	Granular materials (35 pct. or less passing No. 200), Silty, or Clayey Gravel and Sand.	COARSE-GRAINED SOILS, Sands, Sands with fines, Silty Sand.	Max: 141 Min: 42	Max: 7.8 Min: 6.1

GEOCHECK® - PHYSICAL SETTING SOURCE SUMMARY

LOCAL / REGIONAL WATER AGENCY RECORDS

EDR Local/Regional Water Agency records provide water well information to assist the environmental professional in assessing sources that may impact ground water flow direction, and in forming an opinion about the impact of contaminant migration on nearby drinking water wells.

WELL SEARCH DISTANCE INFORMATION

DATABASE	SEARCH DISTANCE (miles)
Federal USGS	1.000
Federal FRDS PWS	Nearest PWS within 1 mile
State Database	1.000

FEDERAL USGS WELL INFORMATION

MAP ID	WELL ID	LOCATION FROM TP
13	USGS40000185648	1/8 - 1/4 Mile ESE
I55	USGS40000185699	1/4 - 1/2 Mile NNW
K59	USGS40000185657	1/4 - 1/2 Mile West
K66	USGS40000185658	1/4 - 1/2 Mile West
N100	USGS40000185614	1/2 - 1 Mile SW
R101	USGS40000185652	1/2 - 1 Mile West
S116	USGS40000185745	1/2 - 1 Mile North
120	USGS40000185638	1/2 - 1 Mile East
121	USGS40000185630	1/2 - 1 Mile ESE
122	USGS40000185754	1/2 - 1 Mile North
T123	USGS40000185737	1/2 - 1 Mile NE
133	USGS40000185598	1/2 - 1 Mile SW
135	USGS40000185585	1/2 - 1 Mile SW

FEDERAL FRDS PUBLIC WATER SUPPLY SYSTEM INFORMATION

MAP ID	WELL ID	LOCATION FROM TP
52	CA0400104	1/4 - 1/2 Mile WNW

Note: PWS System location is not always the same as well location.

STATE DATABASE WELL INFORMATION

MAP ID	WELL ID	LOCATION FROM TP
A1	CAEDF0000108113	0 - 1/8 Mile SW
A2	CAEDF0000107656	1/8 - 1/4 Mile SW
A3	CAEDF0000126191	1/8 - 1/4 Mile SW
A4	CAEDF0000009381	1/8 - 1/4 Mile SW
A5	CAEDF0000066596	1/8 - 1/4 Mile SW
A6	CAEDF0000108213	1/8 - 1/4 Mile SW
A7	CAEDF0000034645	1/8 - 1/4 Mile SW
A8	CAEDF0000110051	1/8 - 1/4 Mile SSW

GEOCHECK® - PHYSICAL SETTING SOURCE SUMMARY

STATE DATABASE WELL INFORMATION

MAP ID	WELL ID	LOCATION FROM TP
A9	CAEDF0000005169	1/8 - 1/4 Mile SW
A10	CAEDF0000038639	1/8 - 1/4 Mile SW
A11	CAEDF0000000042	1/8 - 1/4 Mile SW
B12	CAEDF0000101055	1/8 - 1/4 Mile SE
B14	CAEDF0000009684	1/8 - 1/4 Mile SE
15	CADWR9000037594	1/8 - 1/4 Mile WSW
B16	CAEDF0000068381	1/8 - 1/4 Mile SE
B17	CAEDF0000078684	1/8 - 1/4 Mile SE
B18	CAEDF0000123323	1/8 - 1/4 Mile SE
C19	CAEDF0000136574	1/4 - 1/2 Mile SE
C20	CAEDF0000097880	1/4 - 1/2 Mile SE
C21	CAEDF0000140825	1/4 - 1/2 Mile SE
C22	CAEDF0000095941	1/4 - 1/2 Mile SE
D23	CALLNL000000713	1/4 - 1/2 Mile South
D24	CADDW0000011388	1/4 - 1/2 Mile South
E25	CALLNL000000775	1/4 - 1/2 Mile East
E26	CADDW0000009818	1/4 - 1/2 Mile East
F27	CAEDF0000135670	1/4 - 1/2 Mile NE
F28	CAEDF0000142162	1/4 - 1/2 Mile NE
D29	CADWR0000017916	1/4 - 1/2 Mile South
F30	CAEDF0000072491	1/4 - 1/2 Mile NE
G31	CAEDF0000009940	1/4 - 1/2 Mile West
G32	CAEDF0000061076	1/4 - 1/2 Mile West
G33	CAEDF0000143044	1/4 - 1/2 Mile West
G34	CAEDF0000109266	1/4 - 1/2 Mile West
G35	CAEDF0000024010	1/4 - 1/2 Mile West
G36	CAEDF0000020158	1/4 - 1/2 Mile West
H37	CAEDF0000055081	1/4 - 1/2 Mile WNW
G38	CAEDF0000039776	1/4 - 1/2 Mile West
H39	CAEDF0000042769	1/4 - 1/2 Mile WNW
H40	CAEDF0000055744	1/4 - 1/2 Mile WNW
G41	CAEDF0000075493	1/4 - 1/2 Mile West
G42	CAEDF0000077041	1/4 - 1/2 Mile West
G43	CAEDF0000095234	1/4 - 1/2 Mile West
H44	CAEDF0000072997	1/4 - 1/2 Mile WNW
H45	CAEDF0000115557	1/4 - 1/2 Mile WNW
H46	CAEDF0000059380	1/4 - 1/2 Mile WNW
G47	CAEDF0000061349	1/4 - 1/2 Mile West
G48	CAEDF0000011091	1/4 - 1/2 Mile West
G49	CAEDF0000066974	1/4 - 1/2 Mile West
H50	CAEDF0000098732	1/4 - 1/2 Mile WNW
H51	CAEDF0000141695	1/4 - 1/2 Mile WNW
I53	CADDW0000018498	1/4 - 1/2 Mile NNW
I54	CALLNL000000718	1/4 - 1/2 Mile NNW
J56	CAEDF0000065118	1/4 - 1/2 Mile NE
J57	CAEDF0000093111	1/4 - 1/2 Mile NE
J58	CAEDF0000037445	1/4 - 1/2 Mile ENE
J60	CAEDF0000054792	1/4 - 1/2 Mile ENE
J61	CAEDF0000089799	1/4 - 1/2 Mile ENE
J62	CAEDF0000084188	1/4 - 1/2 Mile ENE
J63	CAEDF0000110187	1/4 - 1/2 Mile ENE
L64	23158	1/4 - 1/2 Mile SSW

GEOCHECK® - PHYSICAL SETTING SOURCE SUMMARY

STATE DATABASE WELL INFORMATION

MAP ID	WELL ID	LOCATION FROM TP
L65	2597	1/4 - 1/2 Mile SSW
J67	CAEDF0000078897	1/4 - 1/2 Mile ENE
J68	CAEDF0000090960	1/4 - 1/2 Mile ENE
69	CADWR0000012653	1/4 - 1/2 Mile NE
70	CAEDF0000099742	1/4 - 1/2 Mile ENE
71	CADWR0000029663	1/2 - 1 Mile WNW
M72	CADDW0000015246	1/2 - 1 Mile NW
M73	CADDW0000016526	1/2 - 1 Mile NW
M74	CADDW0000013028	1/2 - 1 Mile NW
75	CAEDF0000067801	1/2 - 1 Mile NW
M76	CAEDF0000012922	1/2 - 1 Mile NW
M77	CAEDF0000020910	1/2 - 1 Mile NW
M78	CAEDF0000042388	1/2 - 1 Mile NW
M79	CAEDF0000101063	1/2 - 1 Mile NW
M80	CAEDF0000019855	1/2 - 1 Mile NW
M81	CAEDF0000005636	1/2 - 1 Mile NW
M82	CAEDF0000087463	1/2 - 1 Mile NW
M83	CAEDF0000095624	1/2 - 1 Mile NW
M84	CAEDF0000105127	1/2 - 1 Mile NW
M85	23151	1/2 - 1 Mile NW
M86	23153	1/2 - 1 Mile NW
M87	1053	1/2 - 1 Mile NW
M88	1058	1/2 - 1 Mile NW
M89	2599	1/2 - 1 Mile NW
M90	2600	1/2 - 1 Mile NW
M91	23154	1/2 - 1 Mile NW
M92	2598	1/2 - 1 Mile NW
N93	CADWR0000023868	1/2 - 1 Mile SW
O94	1056	1/2 - 1 Mile NE
O95	1057	1/2 - 1 Mile NE
P96	CALLNL000000657	1/2 - 1 Mile SSW
Q97	CAEDF0000055615	1/2 - 1 Mile WNW
R98	CADDW0000007277	1/2 - 1 Mile West
P99	CADDW0000022003	1/2 - 1 Mile SSW
Q102	CAEDF0000123759	1/2 - 1 Mile WNW
Q103	CAEDF0000129173	1/2 - 1 Mile WNW
Q104	CAEDF0000086944	1/2 - 1 Mile WNW
Q105	CAEDF0000067410	1/2 - 1 Mile WNW
O106	CADDW0000017809	1/2 - 1 Mile NE
Q107	CAEDF0000051653	1/2 - 1 Mile WNW
Q108	CAEDF0000117014	1/2 - 1 Mile WNW
Q109	CAEDF0000037672	1/2 - 1 Mile WNW
Q110	CAEDF0000110435	1/2 - 1 Mile WNW
Q111	CAEDF0000117990	1/2 - 1 Mile WNW
Q112	CAEDF0000033697	1/2 - 1 Mile WNW
Q113	CAEDF0000139313	1/2 - 1 Mile WNW
O114	CADDW0000019552	1/2 - 1 Mile NE
Q115	CAEDF0000048958	1/2 - 1 Mile WNW
Q117	CAEDF0000075116	1/2 - 1 Mile WNW
S118	CADDW0000011373	1/2 - 1 Mile North
S119	CALLNL000000271	1/2 - 1 Mile North
124	CADWR0000005798	1/2 - 1 Mile SE

GEOCHECK® - PHYSICAL SETTING SOURCE SUMMARY

STATE DATABASE WELL INFORMATION

MAP ID	WELL ID	LOCATION FROM TP
T125	CADWR0000025521	1/2 - 1 Mile NE
126	CADWR0000014361	1/2 - 1 Mile ENE
U127	2596	1/2 - 1 Mile SSE
U128	CALLNL000000693	1/2 - 1 Mile SSE
U129	CALLNL000000837	1/2 - 1 Mile SSE
U130	CALLNL000001101	1/2 - 1 Mile SSE
U131	CALLNL000000890	1/2 - 1 Mile SSE
132	CADWR9000037637	1/2 - 1 Mile NNW
134	CADWR0000021199	1/2 - 1 Mile NW

OTHER STATE DATABASE INFORMATION

STATE OIL/GAS WELL INFORMATION

MAP ID	WELL ID	LOCATION FROM TP
1	CAOG14000008277	1/4 - 1/2 Mile SSW
2	CAOG14000008244	1/2 - 1 Mile NNE
3	CAOG14000008529	1/2 - 1 Mile ESE

PHYSICAL SETTING SOURCE MAP - 7199763.2s

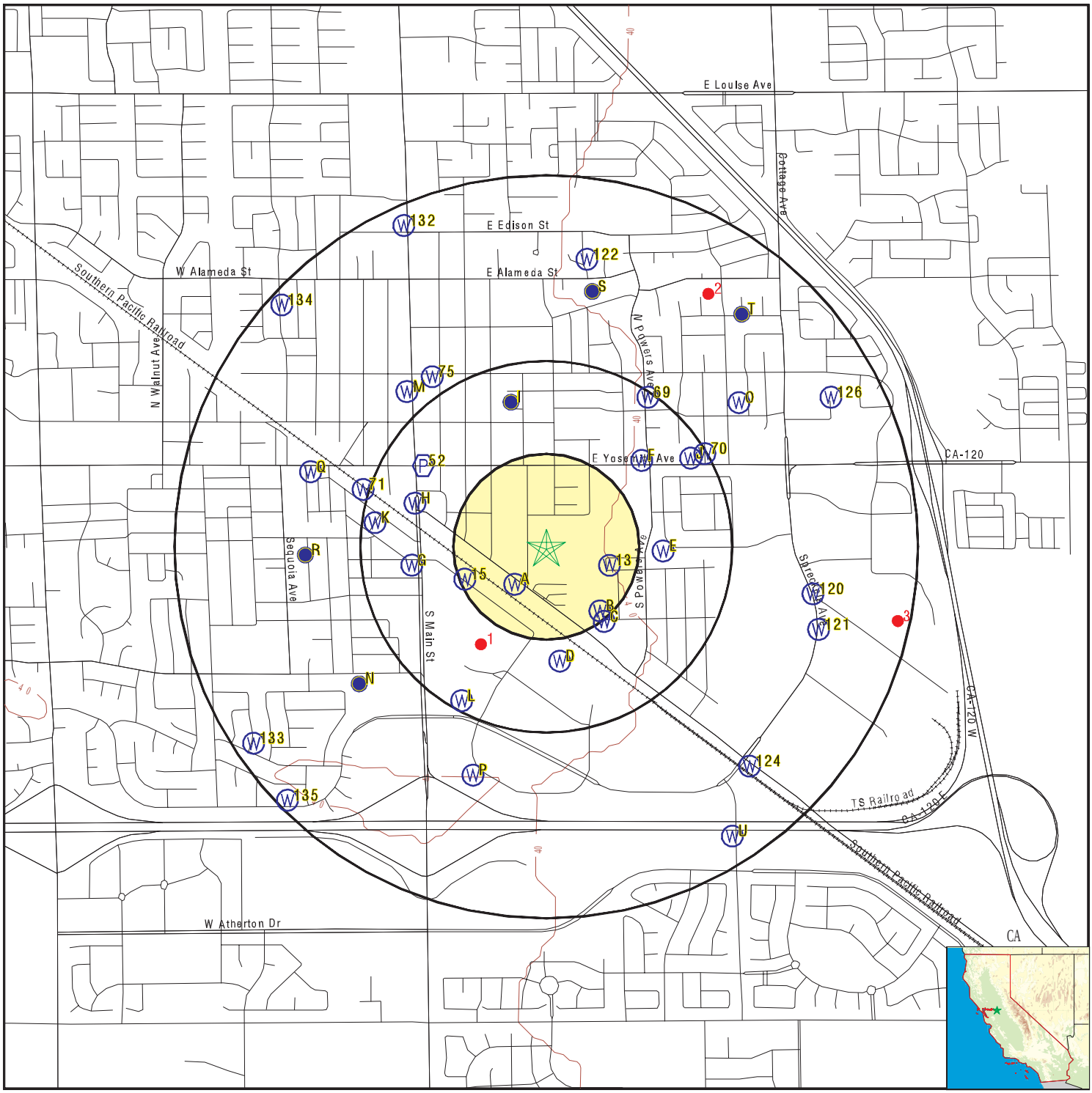

- County Boundary
- Major Roads
- Contour Lines
- Earthquake Fault Lines
- Earthquake epicenter, Richter 5 or greater
- Water Wells
- Public Water Supply Wells
- Cluster of Multiple Icons
- Groundwater Flow Direction
- GI Indeterminate Groundwater Flow at Location
- GV Groundwater Flow Varies at Location
- HD Closest Hydrogeological Data
- Oil, gas or related wells

SITE NAME:	Manteca High School	CLIENT:	PlaceWorks
ADDRESS:	450 E Yosemite Avenue Manteca CA 95336	CONTACT:	Mike Watson
		INQUIRY #:	7199763.2s
LAT/LONG:	37.794264 / 121.21	DATE:	December 09, 2022 8:58 am

Copyright © 2022 EDR, Inc. © 2015 TomTom Rel. 2015.

GEOCHECK® - PHYSICAL SETTING SOURCE MAP FINDINGS

Map ID
Direction
Distance
Elevation | Database | EDR ID Number

A1
SW
0 - 1/8 Mile
Higher | **CA WELLS** | **CAEDF0000108113**

Well ID:	T0607700089-MW9	Well Type:	MONITORING
Source:	EDF	Other Name:	MW9
GAMA PFAS Testing:	Not Reported		
Groundwater Quality Data:	https://gamagroundwater.waterboards.ca.gov/gama/gamamap/public/GamaDataDisplay.asp?dataset=EDF&samp_date=&global_id=T0607700089&assigned_name=MW9&store_num=		
GeoTracker Data:	https://geotracker.waterboards.ca.gov/profile_report.asp?cmd=MWEDFResults&global_id=T0607700089&assigned_name=MW9		

A2
SW
1/8 - 1/4 Mile
Higher | **CA WELLS** | **CAEDF0000107656**

Well ID:	T0607700089-MW4	Well Type:	MONITORING
Source:	EDF	Other Name:	MW4
GAMA PFAS Testing:	Not Reported		
Groundwater Quality Data:	https://gamagroundwater.waterboards.ca.gov/gama/gamamap/public/GamaDataDisplay.asp?dataset=EDF&samp_date=&global_id=T0607700089&assigned_name=MW4&store_num=		
GeoTracker Data:	https://geotracker.waterboards.ca.gov/profile_report.asp?cmd=MWEDFResults&global_id=T0607700089&assigned_name=MW4		

A3
SW
1/8 - 1/4 Mile
Higher | **CA WELLS** | **CAEDF0000126191**

Well ID:	T0607700089-MW3	Well Type:	MONITORING
Source:	EDF	Other Name:	MW3
GAMA PFAS Testing:	Not Reported		
Groundwater Quality Data:	https://gamagroundwater.waterboards.ca.gov/gama/gamamap/public/GamaDataDisplay.asp?dataset=EDF&samp_date=&global_id=T0607700089&assigned_name=MW3&store_num=		
GeoTracker Data:	https://geotracker.waterboards.ca.gov/profile_report.asp?cmd=MWEDFResults&global_id=T0607700089&assigned_name=MW3		

A4
SW
1/8 - 1/4 Mile
Higher | **CA WELLS** | **CAEDF0000009381**

Well ID:	T0607700089-MW5	Well Type:	MONITORING
Source:	EDF	Other Name:	MW5
GAMA PFAS Testing:	Not Reported		
Groundwater Quality Data:	https://gamagroundwater.waterboards.ca.gov/gama/gamamap/public/GamaDataDisplay.asp?dataset=EDF&samp_date=&global_id=T0607700089&assigned_name=MW5&store_num=		
GeoTracker Data:	https://geotracker.waterboards.ca.gov/profile_report.asp?cmd=MWEDFResults&global_id=T0607700089&assigned_name=MW5		

GEOCHECK® - PHYSICAL SETTING SOURCE MAP FINDINGS

Map ID
Direction
Distance
Elevation | Database | EDR ID Number

A5
SW
1/8 - 1/4 Mile
Higher

CA WELLS **CAEDF0000066596**

Well ID:	T0607700089-VW1	Well Type:	MONITORING
Source:	EDF	Other Name:	VW1
GAMA PFAS Testing:	Not Reported		
Groundwater Quality Data:	https://gamagroundwater.waterboards.ca.gov/gama/gamamap/public/GamaDataDisplay.asp?dataset=EDF&samp_date=&global_id=T0607700089&assigned_name=VW1&store_num=		
GeoTracker Data:	https://geotracker.waterboards.ca.gov/profile_report.asp?cmd=MWEDFResults&global_id=T0607700089&assigned_name=VW1		

A6
SW
1/8 - 1/4 Mile
Higher

CA WELLS **CAEDF0000108213**

Well ID:	T0607700089-MW6	Well Type:	MONITORING
Source:	EDF	Other Name:	MW6
GAMA PFAS Testing:	Not Reported		
Groundwater Quality Data:	https://gamagroundwater.waterboards.ca.gov/gama/gamamap/public/GamaDataDisplay.asp?dataset=EDF&samp_date=&global_id=T0607700089&assigned_name=MW6&store_num=		
GeoTracker Data:	https://geotracker.waterboards.ca.gov/profile_report.asp?cmd=MWEDFResults&global_id=T0607700089&assigned_name=MW6		

A7
SW
1/8 - 1/4 Mile
Higher

CA WELLS **CAEDF0000034645**

Well ID:	T0607700089-MW8	Well Type:	MONITORING
Source:	EDF	Other Name:	MW8
GAMA PFAS Testing:	Not Reported		
Groundwater Quality Data:	https://gamagroundwater.waterboards.ca.gov/gama/gamamap/public/GamaDataDisplay.asp?dataset=EDF&samp_date=&global_id=T0607700089&assigned_name=MW8&store_num=		
GeoTracker Data:	https://geotracker.waterboards.ca.gov/profile_report.asp?cmd=MWEDFResults&global_id=T0607700089&assigned_name=MW8		

A8
SSW
1/8 - 1/4 Mile
Higher

CA WELLS **CAEDF0000110051**

Well ID:	T0607700089-MW10	Well Type:	MONITORING
Source:	EDF	Other Name:	MW10
GAMA PFAS Testing:	Not Reported		
Groundwater Quality Data:	https://gamagroundwater.waterboards.ca.gov/gama/gamamap/public/GamaDataDisplay.asp?dataset=EDF&samp_date=&global_id=T0607700089&assigned_name=MW10&store_num=		
GeoTracker Data:	https://geotracker.waterboards.ca.gov/profile_report.asp?cmd=MWEDFResults&global_id=T0607700089&assigned_name=MW10		

GEOCHECK® - PHYSICAL SETTING SOURCE MAP FINDINGS

Map ID
Direction
Distance
Elevation | Database | EDR ID Number

A9
SW
1/8 - 1/4 Mile
Higher

CA WELLS **CAEDF0000005169**

Well ID:	T0607700089-MW2	Well Type:	MONITORING
Source:	EDF	Other Name:	MW2
GAMA PFAS Testing:	Not Reported		
Groundwater Quality Data:	https://gamagroundwater.waterboards.ca.gov/gama/gamamap/public/GamaDataDisplay.asp?dataset=EDF&samp_date=&global_id=T0607700089&assigned_name=MW2&store_num=		
GeoTracker Data:	https://geotracker.waterboards.ca.gov/profile_report.asp?cmd=MWEDFResults&global_id=T0607700089&assigned_name=MW2		

A10
SW
1/8 - 1/4 Mile
Higher

CA WELLS **CAEDF0000038639**

Well ID:	T0607700089-MW1	Well Type:	MONITORING
Source:	EDF	Other Name:	MW1
GAMA PFAS Testing:	Not Reported		
Groundwater Quality Data:	https://gamagroundwater.waterboards.ca.gov/gama/gamamap/public/GamaDataDisplay.asp?dataset=EDF&samp_date=&global_id=T0607700089&assigned_name=MW1&store_num=		
GeoTracker Data:	https://geotracker.waterboards.ca.gov/profile_report.asp?cmd=MWEDFResults&global_id=T0607700089&assigned_name=MW1		

A11
SW
1/8 - 1/4 Mile
Higher

CA WELLS **CAEDF0000000042**

Well ID:	T0607700089-MW7	Well Type:	MONITORING
Source:	EDF	Other Name:	MW7
GAMA PFAS Testing:	Not Reported		
Groundwater Quality Data:	https://gamagroundwater.waterboards.ca.gov/gama/gamamap/public/GamaDataDisplay.asp?dataset=EDF&samp_date=&global_id=T0607700089&assigned_name=MW7&store_num=		
GeoTracker Data:	https://geotracker.waterboards.ca.gov/profile_report.asp?cmd=MWEDFResults&global_id=T0607700089&assigned_name=MW7		

B12
SE
1/8 - 1/4 Mile
Higher

CA WELLS **CAEDF0000101055**

Well ID:	T0607700067-DW	Well Type:	MONITORING
Source:	EDF	Other Name:	DW
GAMA PFAS Testing:	Not Reported		
Groundwater Quality Data:	https://gamagroundwater.waterboards.ca.gov/gama/gamamap/public/GamaDataDisplay.asp?dataset=EDF&samp_date=&global_id=T0607700067&assigned_name=DW&store_num=		
GeoTracker Data:	https://geotracker.waterboards.ca.gov/profile_report.asp?cmd=MWEDFResults&global_id=T0607700067&assigned_name=DW		

Map ID
Direction
Distance
Elevation | Database | EDR ID Number

13
ESE
1/8 - 1/4 Mile
Higher

FED USGS **USGS40000185648**

Organization ID:	USGS-CA		
Organization Name:	USGS California Water Science Center		
Monitor Location:	002S007E04F001M	Type:	Well
Description:	Not Reported	HUC:	18040005
Drainage Area:	Not Reported	Drainage Area Units:	Not Reported
Contrib Drainage Area:	Not Reported	Contrib Drainage Area Unts:	Not Reported
Aquifer:	Central Valley aquifer system		
Formation Type:	Not Reported	Aquifer Type:	Not Reported
Construction Date:	19580101	Well Depth:	120
Well Depth Units:	ft	Well Hole Depth:	140
Well Hole Depth Units:	ft		

Ground water levels,Number of Measurements:	1	Level reading date:	1962-03-21
Feet below surface:	15.10	Feet to sea level:	Not Reported
Note:	Not Reported		

B14
SE
1/8 - 1/4 Mile
Higher

CA WELLS **CAEDF0000009684**

Well ID:	T0607700067-MW-4	Well Type:	MONITORING
Source:	EDF	Other Name:	MW-4
GAMA PFAS Testing:	Not Reported		
Groundwater Quality Data:	https://gamagroundwater.waterboards.ca.gov/gama/gamamap/public/GamaDataDisplay.asp?dataset=EDF&samp_date=&global_id=T0607700067&assigned_name=MW-4&store_num=		
GeoTracker Data:	https://geotracker.waterboards.ca.gov/profile_report.asp?cmd=MWEDFResults&global_id=T0607700067&assigned_name=MW-4		

15
WSW
1/8 - 1/4 Mile
Lower

CA WELLS **CADWR9000037594**

State Well #:	02S07E04E001M	Station ID:	6764
Well Name:	Not Reported	Basin Name:	Eastern San Joaquin
Well Use:	Unknown	Well Type:	Unknown
Well Depth:	0	Well Completion Rpt #:	Not Reported

B16
SE
1/8 - 1/4 Mile
Higher

CA WELLS **CAEDF0000068381**

Well ID:	T0607700067-MW-5	Well Type:	MONITORING
Source:	EDF	Other Name:	MW-5
GAMA PFAS Testing:	Not Reported		
Groundwater Quality Data:	https://gamagroundwater.waterboards.ca.gov/gama/gamamap/public/GamaDataDisplay.asp?dataset=EDF&samp_date=&global_id=T0607700067&assigned_name=MW-5&store_num=		

GeoTracker Data: https://geotracker.waterboards.ca.gov/profile_report.asp?cmd=MWEDFResults&global_id=T0607700067&assigned_name=MW-5

B17
SE
1/8 - 1/4 Mile
Higher

CA WELLS **CAEDF0000078684**

Well ID:	T0607700067-MW-8	Well Type:	MONITORING
Source:	EDF	Other Name:	MW-8
GAMA PFAS Testing:	Not Reported		
Groundwater Quality Data:	https://gamagroundwater.waterboards.ca.gov/gama/gamamap/public/GamaDataDisplay.asp?dataset=EDF&samp_date=&global_id=T0607700067&assigned_name=MW-8&store_num=		
GeoTracker Data:	https://geotracker.waterboards.ca.gov/profile_report.asp?cmd=MWEDFResults&global_id=T0607700067&assigned_name=MW-8		

B18
SE
1/8 - 1/4 Mile
Higher

CA WELLS **CAEDF0000123323**

Well ID:	T0607700067-MW-1	Well Type:	MONITORING
Source:	EDF	Other Name:	MW-1
GAMA PFAS Testing:	Not Reported		
Groundwater Quality Data:	https://gamagroundwater.waterboards.ca.gov/gama/gamamap/public/GamaDataDisplay.asp?dataset=EDF&samp_date=&global_id=T0607700067&assigned_name=MW-1&store_num=		
GeoTracker Data:	https://geotracker.waterboards.ca.gov/profile_report.asp?cmd=MWEDFResults&global_id=T0607700067&assigned_name=MW-1		

C19
SE
1/4 - 1/2 Mile
Higher

CA WELLS **CAEDF0000136574**

Well ID:	T0607700067-MW-2	Well Type:	MONITORING
Source:	EDF	Other Name:	MW-2
GAMA PFAS Testing:	Not Reported		
Groundwater Quality Data:	https://gamagroundwater.waterboards.ca.gov/gama/gamamap/public/GamaDataDisplay.asp?dataset=EDF&samp_date=&global_id=T0607700067&assigned_name=MW-2&store_num=		
GeoTracker Data:	https://geotracker.waterboards.ca.gov/profile_report.asp?cmd=MWEDFResults&global_id=T0607700067&assigned_name=MW-2		

C20
SE
1/4 - 1/2 Mile
Higher

CA WELLS **CAEDF0000097880**

Well ID:	T0607700067-MW-6	Well Type:	MONITORING
Source:	EDF	Other Name:	MW-6
GAMA PFAS Testing:	Not Reported		
Groundwater Quality Data:	https://gamagroundwater.waterboards.ca.gov/gama/gamamap/public/GamaDataDisplay.asp?dataset=EDF&samp_date=&global_id=T0607700067&assigned_name=MW-6&store_num=		
GeoTracker Data:	https://geotracker.waterboards.ca.gov/profile_report.asp?cmd=MWEDFResults&global_id=T0607700067&assigned_name=MW-6		

Map ID
Direction
Distance
Elevation | Database | EDR ID Number

C21
SE
1/4 - 1/2 Mile
Higher

CA WELLS **CAEDF0000140825**

Well ID:	T0607700067-MW-3	Well Type:	MONITORING
Source:	EDF	Other Name:	MW-3
GAMA PFAS Testing:	Not Reported		
Groundwater Quality Data:	https://gamagroundwater.waterboards.ca.gov/gama/gamamap/public/GamaDataDisplay.asp?dataset=EDF&samp_date=&global_id=T0607700067&assigned_name=MW-3&store_num=		
GeoTracker Data:	https://geotracker.waterboards.ca.gov/profile_report.asp?cmd=MWEDFResults&global_id=T0607700067&assigned_name=MW-3		

C22
SE
1/4 - 1/2 Mile
Higher

CA WELLS **CAEDF0000095941**

Well ID:	T0607700067-MW-7	Well Type:	MONITORING
Source:	EDF	Other Name:	MW-7
GAMA PFAS Testing:	Not Reported		
Groundwater Quality Data:	https://gamagroundwater.waterboards.ca.gov/gama/gamamap/public/GamaDataDisplay.asp?dataset=EDF&samp_date=&global_id=T0607700067&assigned_name=MW-7&store_num=		
GeoTracker Data:	https://geotracker.waterboards.ca.gov/profile_report.asp?cmd=MWEDFResults&global_id=T0607700067&assigned_name=MW-7		

D23
South
1/4 - 1/2 Mile
Lower

CA WELLS **CALLNL000000713**

Well ID:	101315	Well Type:	MUNICIPAL
Source:	Lawrence Livermore National Laboratory		
Other Name:	3910005-020	GAMA PFAS Testing:	Not Reported
Groundwater Quality Data:	Not Reported		
GeoTracker Data:	Not Reported		

Chemical:	Argon	Results:	.000394494
Units:	cm3STP/g	Date:	04/07/2003
Chemical:	Helium-4	Results:	.00000100028
Units:	cm3STP/g	Date:	04/07/2003
Chemical:	Krypton	Results:	.000000082041
Units:	cm3STP/g	Date:	04/07/2003
Chemical:	Helium-3/Helium-4	Results:	.00000107051
Units:	atom ratio	Date:	04/07/2003
Chemical:	Xenon	Results:	.0000000106574
Units:	cm3STP/g	Date:	04/07/2003

Chemical:	Tritium (Hydrogen 3)	Results:	.77
Units:	pCi/L	Date:	02/26/2003
Chemical:	Neon	Results:	.000000270019
Units:	cm3STP/g	Date:	04/07/2003

D24
South
1/4 - 1/2 Mile
Lower

CA WELLS **CADDW0000011388**

Well ID:	3901161-001	Well Type:	MUNICIPAL
Source:	Department of Health Services		
Other Name:	WELL	GAMA PFAS Testing:	Not Reported
Groundwater Quality Data:	https://gamagroundwater.waterboards.ca.gov/gama/gamamap/public/GamaDataDisplay.asp?dataset=DHS&samp_date=&global_id=&assigned_name=3901161-001&store_num=		
GeoTracker Data:	Not Reported		

E25
East
1/4 - 1/2 Mile
Higher

CA WELLS **CALLNL000000775**

Well ID:	101317	Well Type:	MUNICIPAL
Source:	Lawrence Livermore National Laboratory		
Other Name:	3910005-019	GAMA PFAS Testing:	Not Reported
Groundwater Quality Data:	Not Reported		
GeoTracker Data:	Not Reported		
Chemical:	Helium-3/Helium-4	Results:	.00000118994
Units:	atom ratio	Date:	04/08/2003
Chemical:	Xenon	Results:	.00000000921309
Units:	cm3STP/g	Date:	04/08/2003
Chemical:	Tritium (Hydrogen 3)	Results:	4.78
Units:	pCi/L	Date:	02/26/2003
Chemical:	Krypton	Results:	.000000066585
Units:	cm3STP/g	Date:	04/08/2003
Chemical:	Neon	Results:	.00000018148
Units:	cm3STP/g	Date:	04/08/2003
Chemical:	Argon	Results:	.000301647
Units:	cm3STP/g	Date:	04/08/2003
Chemical:	Helium-4	Results:	.000000733138
Units:	cm3STP/g	Date:	04/08/2003

GEOCHECK® - PHYSICAL SETTING SOURCE MAP FINDINGS

Map ID
Direction
Distance
Elevation | Database | EDR ID Number

E26
East
1/4 - 1/2 Mile
Higher

CA WELLS **CADDW0000009818**

Well ID:	3910005-032	Well Type:	MUNICIPAL
Source:	Department of Health Services		
Other Name:	WELL NO. 19 - RAW TO CATF	GAMA PFAS Testing:	Not Reported
Groundwater Quality Data:	https://gamagroundwater.waterboards.ca.gov/gama/gamamap/public/GamaDataDisplay.asp?dataset=DHS&samp_date=&global_id=&assigned_name=3910005-032&store_num=		
GeoTracker Data:	Not Reported		

F27
NE
1/4 - 1/2 Mile
Higher

CA WELLS **CAEDF0000135670**

Well ID:	T0607700549-MW-2	Well Type:	MONITORING
Source:	EDF	Other Name:	MW-2
GAMA PFAS Testing:	Not Reported		
Groundwater Quality Data:	https://gamagroundwater.waterboards.ca.gov/gama/gamamap/public/GamaDataDisplay.asp?dataset=EDF&samp_date=&global_id=T0607700549&assigned_name=MW-2&store_num=		
GeoTracker Data:	https://geotracker.waterboards.ca.gov/profile_report.asp?cmd=MWEDFResults&global_id=T0607700549&assigned_name=MW-2		

F28
NE
1/4 - 1/2 Mile
Higher

CA WELLS **CAEDF0000142162**

Well ID:	T0607700549-MW-1	Well Type:	MONITORING
Source:	EDF	Other Name:	MW-1
GAMA PFAS Testing:	Not Reported		
Groundwater Quality Data:	https://gamagroundwater.waterboards.ca.gov/gama/gamamap/public/GamaDataDisplay.asp?dataset=EDF&samp_date=&global_id=T0607700549&assigned_name=MW-1&store_num=		
GeoTracker Data:	https://geotracker.waterboards.ca.gov/profile_report.asp?cmd=MWEDFResults&global_id=T0607700549&assigned_name=MW-1		

D29
South
1/4 - 1/2 Mile
Lower

CA WELLS **CADWR0000017916**

Well ID:	02S07E04G080M	Well Type:	UNK
Source:	Department of Water Resources		
Other Name:	02S07E04G080M	GAMA PFAS Testing:	Not Reported
Groundwater Quality Data:	https://gamagroundwater.waterboards.ca.gov/gama/gamamap/public/GamaDataDisplay.asp?dataset=DWR&samp_date=&global_id=&assigned_name=02S07E04G080M&store_num=		
GeoTracker Data:	Not Reported		

Map ID
Direction
Distance
Elevation | Database | EDR ID Number

F30
NE
1/4 - 1/2 Mile
Higher

CA WELLS **CAEDF0000072491**

Well ID:	T0607700549-MW-3	Well Type:	MONITORING
Source:	EDF	Other Name:	MW-3
GAMA PFAS Testing:	Not Reported		
Groundwater Quality Data:	https://gamagroundwater.waterboards.ca.gov/gama/gamamap/public/GamaDataDisplay.asp?dataset=EDF&samp_date=&global_id=T0607700549&assigned_name=MW-3&store_num=		
GeoTracker Data:	https://geotracker.waterboards.ca.gov/profile_report.asp?cmd=MWEDFResults&global_id=T0607700549&assigned_name=MW-3		

G31
West
1/4 - 1/2 Mile
Lower

CA WELLS **CAEDF0000009940**

Well ID:	T0607700793-MW-4R	Well Type:	MONITORING
Source:	EDF	Other Name:	MW-4R
GAMA PFAS Testing:	Not Reported		
Groundwater Quality Data:	https://gamagroundwater.waterboards.ca.gov/gama/gamamap/public/GamaDataDisplay.asp?dataset=EDF&samp_date=&global_id=T0607700793&assigned_name=MW-4R&store_num=		
GeoTracker Data:	https://geotracker.waterboards.ca.gov/profile_report.asp?cmd=MWEDFResults&global_id=T0607700793&assigned_name=MW-4R		

G32
West
1/4 - 1/2 Mile
Lower

CA WELLS **CAEDF0000061076**

Well ID:	T0607700793-MW-4	Well Type:	MONITORING
Source:	EDF	Other Name:	MW-4
GAMA PFAS Testing:	Not Reported		
Groundwater Quality Data:	https://gamagroundwater.waterboards.ca.gov/gama/gamamap/public/GamaDataDisplay.asp?dataset=EDF&samp_date=&global_id=T0607700793&assigned_name=MW-4&store_num=		
GeoTracker Data:	https://geotracker.waterboards.ca.gov/profile_report.asp?cmd=MWEDFResults&global_id=T0607700793&assigned_name=MW-4		

G33
West
1/4 - 1/2 Mile
Lower

CA WELLS **CAEDF0000143044**

Well ID:	T0607700793-MW-2	Well Type:	MONITORING
Source:	EDF	Other Name:	MW-2
GAMA PFAS Testing:	Not Reported		
Groundwater Quality Data:	https://gamagroundwater.waterboards.ca.gov/gama/gamamap/public/GamaDataDisplay.asp?dataset=EDF&samp_date=&global_id=T0607700793&assigned_name=MW-2&store_num=		
GeoTracker Data:	https://geotracker.waterboards.ca.gov/profile_report.asp?cmd=MWEDFResults&global_id=T0607700793&assigned_name=MW-2		

GEOCHECK® - PHYSICAL SETTING SOURCE MAP FINDINGS

Map ID
Direction
Distance
Elevation | Database | EDR ID Number

G34
West
1/4 - 1/2 Mile
Lower

CA WELLS **CAEDF0000109266**

Well ID:	T0607700793-MW-5	Well Type:	MONITORING
Source:	EDF	Other Name:	MW-5
GAMA PFAS Testing:	Not Reported		
Groundwater Quality Data:	https://gamagroundwater.waterboards.ca.gov/gama/gamamap/public/GamaDataDisplay.asp?dataset=EDF&samp_date=&global_id=T0607700793&assigned_name=MW-5&store_num=		
GeoTracker Data:	https://geotracker.waterboards.ca.gov/profile_report.asp?cmd=MWEDFResults&global_id=T0607700793&assigned_name=MW-5		

G35
West
1/4 - 1/2 Mile
Lower

CA WELLS **CAEDF0000024010**

Well ID:	T0607700793-MW-3	Well Type:	MONITORING
Source:	EDF	Other Name:	MW-3
GAMA PFAS Testing:	Not Reported		
Groundwater Quality Data:	https://gamagroundwater.waterboards.ca.gov/gama/gamamap/public/GamaDataDisplay.asp?dataset=EDF&samp_date=&global_id=T0607700793&assigned_name=MW-3&store_num=		
GeoTracker Data:	https://geotracker.waterboards.ca.gov/profile_report.asp?cmd=MWEDFResults&global_id=T0607700793&assigned_name=MW-3		

G36
West
1/4 - 1/2 Mile
Lower

CA WELLS **CAEDF0000020158**

Well ID:	T0607700793-MW-8	Well Type:	MONITORING
Source:	EDF	Other Name:	MW-8
GAMA PFAS Testing:	Not Reported		
Groundwater Quality Data:	https://gamagroundwater.waterboards.ca.gov/gama/gamamap/public/GamaDataDisplay.asp?dataset=EDF&samp_date=&global_id=T0607700793&assigned_name=MW-8&store_num=		
GeoTracker Data:	https://geotracker.waterboards.ca.gov/profile_report.asp?cmd=MWEDFResults&global_id=T0607700793&assigned_name=MW-8		

H37
WNW
1/4 - 1/2 Mile
Lower

CA WELLS **CAEDF0000055081**

Well ID:	T0607700424-MW-8	Well Type:	MONITORING
Source:	EDF	Other Name:	MW-8
GAMA PFAS Testing:	Not Reported		
Groundwater Quality Data:	https://gamagroundwater.waterboards.ca.gov/gama/gamamap/public/GamaDataDisplay.asp?dataset=EDF&samp_date=&global_id=T0607700424&assigned_name=MW-8&store_num=		
GeoTracker Data:	https://geotracker.waterboards.ca.gov/profile_report.asp?cmd=MWEDFResults&global_id=T0607700424&assigned_name=MW-8		

Map ID
Direction
Distance
Elevation | Database | EDR ID Number

G38
West
1/4 - 1/2 Mile
Lower

CA WELLS **CAEDF0000039776**

Well ID:	T0607700793-MW-9	Well Type:	MONITORING
Source:	EDF	Other Name:	MW-9
GAMA PFAS Testing:	Not Reported		
Groundwater Quality Data:	https://gamagroundwater.waterboards.ca.gov/gama/gamamap/public/GamaDataDisplay.asp?dataset=EDF&samp_date=&global_id=T0607700793&assigned_name=MW-9&store_num=		
GeoTracker Data:	https://geotracker.waterboards.ca.gov/profile_report.asp?cmd=MWEDFResults&global_id=T0607700793&assigned_name=MW-9		

H39
WNW
1/4 - 1/2 Mile
Lower

CA WELLS **CAEDF0000042769**

Well ID:	T0607700424-SRK-MW3	Well Type:	MONITORING
Source:	EDF	Other Name:	SRK-MW3
GAMA PFAS Testing:	Not Reported		
Groundwater Quality Data:	https://gamagroundwater.waterboards.ca.gov/gama/gamamap/public/GamaDataDisplay.asp?dataset=EDF&samp_date=&global_id=T0607700424&assigned_name=SRK-MW3&store_num=		
GeoTracker Data:	https://geotracker.waterboards.ca.gov/profile_report.asp?cmd=MWEDFResults&global_id=T0607700424&assigned_name=SRK-MW3		

H40
WNW
1/4 - 1/2 Mile
Lower

CA WELLS **CAEDF0000055744**

Well ID:	T0607700424-BEI-MW1	Well Type:	MONITORING
Source:	EDF	Other Name:	BEI-MW1
GAMA PFAS Testing:	Not Reported		
Groundwater Quality Data:	https://gamagroundwater.waterboards.ca.gov/gama/gamamap/public/GamaDataDisplay.asp?dataset=EDF&samp_date=&global_id=T0607700424&assigned_name=BEI-MW1&store_num=		
GeoTracker Data:	https://geotracker.waterboards.ca.gov/profile_report.asp?cmd=MWEDFResults&global_id=T0607700424&assigned_name=BEI-MW1		

G41
West
1/4 - 1/2 Mile
Lower

CA WELLS **CAEDF0000075493**

Well ID:	T0607700793-MW-1	Well Type:	MONITORING
Source:	EDF	Other Name:	MW-1
GAMA PFAS Testing:	Not Reported		
Groundwater Quality Data:	https://gamagroundwater.waterboards.ca.gov/gama/gamamap/public/GamaDataDisplay.asp?dataset=EDF&samp_date=&global_id=T0607700793&assigned_name=MW-1&store_num=		
GeoTracker Data:	https://geotracker.waterboards.ca.gov/profile_report.asp?cmd=MWEDFResults&global_id=T0607700793&assigned_name=MW-1		

Map ID
Direction
Distance
Elevation | Database | EDR ID Number

G42
West
1/4 - 1/2 Mile
Lower

CA WELLS **CAEDF0000077041**

Well ID:	T0607700793-MW-10	Well Type:	MONITORING
Source:	EDF	Other Name:	MW-10
GAMA PFAS Testing:	Not Reported		
Groundwater Quality Data:	https://gamagroundwater.waterboards.ca.gov/gama/gamamap/public/GamaDataDisplay.asp?dataset=EDF&samp_date=&global_id=T0607700793&assigned_name=MW-10&store_num=		
GeoTracker Data:	https://geotracker.waterboards.ca.gov/profile_report.asp?cmd=MWEDFResults&global_id=T0607700793&assigned_name=MW-10		

G43
West
1/4 - 1/2 Mile
Lower

CA WELLS **CAEDF0000095234**

Well ID:	T0607700793-MW-11	Well Type:	MONITORING
Source:	EDF	Other Name:	MW-11
GAMA PFAS Testing:	Not Reported		
Groundwater Quality Data:	https://gamagroundwater.waterboards.ca.gov/gama/gamamap/public/GamaDataDisplay.asp?dataset=EDF&samp_date=&global_id=T0607700793&assigned_name=MW-11&store_num=		
GeoTracker Data:	https://geotracker.waterboards.ca.gov/profile_report.asp?cmd=MWEDFResults&global_id=T0607700793&assigned_name=MW-11		

H44
WNW
1/4 - 1/2 Mile
Lower

CA WELLS **CAEDF0000072997**

Well ID:	T0607700424-BEI-MW2	Well Type:	MONITORING
Source:	EDF	Other Name:	BEI-MW2
GAMA PFAS Testing:	Not Reported		
Groundwater Quality Data:	https://gamagroundwater.waterboards.ca.gov/gama/gamamap/public/GamaDataDisplay.asp?dataset=EDF&samp_date=&global_id=T0607700424&assigned_name=BEI-MW2&store_num=		
GeoTracker Data:	https://geotracker.waterboards.ca.gov/profile_report.asp?cmd=MWEDFResults&global_id=T0607700424&assigned_name=BEI-MW2		

H45
WNW
1/4 - 1/2 Mile
Lower

CA WELLS **CAEDF0000115557**

Well ID:	T0607700424-MW-7	Well Type:	MONITORING
Source:	EDF	Other Name:	MW-7
GAMA PFAS Testing:	Not Reported		
Groundwater Quality Data:	https://gamagroundwater.waterboards.ca.gov/gama/gamamap/public/GamaDataDisplay.asp?dataset=EDF&samp_date=&global_id=T0607700424&assigned_name=MW-7&store_num=		
GeoTracker Data:	https://geotracker.waterboards.ca.gov/profile_report.asp?cmd=MWEDFResults&global_id=T0607700424&assigned_name=MW-7		

Map ID
Direction
Distance
Elevation | Database | EDR ID Number

H46
WNW
1/4 - 1/2 Mile
Lower

CA WELLS **CAEDF0000059380**

Well ID:	T0607700424-BEI-MW3	Well Type:	MONITORING
Source:	EDF	Other Name:	BEI-MW3
GAMA PFAS Testing:	Not Reported		
Groundwater Quality Data:	https://gamagroundwater.waterboards.ca.gov/gama/gamamap/public/GamaDataDisplay.asp?dataset=EDF&samp_date=&global_id=T0607700424&assigned_name=BEI-MW3&store_num=		
GeoTracker Data:	https://geotracker.waterboards.ca.gov/profile_report.asp?cmd=MWEDFResults&global_id=T0607700424&assigned_name=BEI-MW3		

G47
West
1/4 - 1/2 Mile
Lower

CA WELLS **CAEDF0000061349**

Well ID:	T0607700793-MW-7	Well Type:	MONITORING
Source:	EDF	Other Name:	MW-7
GAMA PFAS Testing:	Not Reported		
Groundwater Quality Data:	https://gamagroundwater.waterboards.ca.gov/gama/gamamap/public/GamaDataDisplay.asp?dataset=EDF&samp_date=&global_id=T0607700793&assigned_name=MW-7&store_num=		
GeoTracker Data:	https://geotracker.waterboards.ca.gov/profile_report.asp?cmd=MWEDFResults&global_id=T0607700793&assigned_name=MW-7		

G48
West
1/4 - 1/2 Mile
Lower

CA WELLS **CAEDF0000011091**

Well ID:	T0607700793-MW-6	Well Type:	MONITORING
Source:	EDF	Other Name:	MW-6
GAMA PFAS Testing:	Not Reported		
Groundwater Quality Data:	https://gamagroundwater.waterboards.ca.gov/gama/gamamap/public/GamaDataDisplay.asp?dataset=EDF&samp_date=&global_id=T0607700793&assigned_name=MW-6&store_num=		
GeoTracker Data:	https://geotracker.waterboards.ca.gov/profile_report.asp?cmd=MWEDFResults&global_id=T0607700793&assigned_name=MW-6		

G49
West
1/4 - 1/2 Mile
Lower

CA WELLS **CAEDF0000066974**

Well ID:	T0607700793-EW-1	Well Type:	MONITORING
Source:	EDF	Other Name:	EW-1
GAMA PFAS Testing:	Not Reported		
Groundwater Quality Data:	https://gamagroundwater.waterboards.ca.gov/gama/gamamap/public/GamaDataDisplay.asp?dataset=EDF&samp_date=&global_id=T0607700793&assigned_name=EW-1&store_num=		
GeoTracker Data:	https://geotracker.waterboards.ca.gov/profile_report.asp?cmd=MWEDFResults&global_id=T0607700793&assigned_name=EW-1		

Map ID
Direction
Distance
Elevation | Database | EDR ID Number

H50
WNW
1/4 - 1/2 Mile
Lower

CA WELLS **CAEDF0000098732**

Well ID:	T0607700424-SRK-MW1	Well Type:	MONITORING
Source:	EDF	Other Name:	SRK-MW1
GAMA PFAS Testing:	Not Reported		
Groundwater Quality Data:	https://gamagroundwater.waterboards.ca.gov/gama/gamamap/public/GamaDataDisplay.asp?dataset=EDF&samp_date=&global_id=T0607700424&assigned_name=SRK-MW1&store_num=		
GeoTracker Data:	https://geotracker.waterboards.ca.gov/profile_report.asp?cmd=MWEDFResults&global_id=T0607700424&assigned_name=SRK-MW1		

H51
WNW
1/4 - 1/2 Mile
Lower

CA WELLS **CAEDF0000141695**

Well ID:	T0607700424-SRK-MW2	Well Type:	MONITORING
Source:	EDF	Other Name:	SRK-MW2
GAMA PFAS Testing:	Not Reported		
Groundwater Quality Data:	https://gamagroundwater.waterboards.ca.gov/gama/gamamap/public/GamaDataDisplay.asp?dataset=EDF&samp_date=&global_id=T0607700424&assigned_name=SRK-MW2&store_num=		
GeoTracker Data:	https://geotracker.waterboards.ca.gov/profile_report.asp?cmd=MWEDFResults&global_id=T0607700424&assigned_name=SRK-MW2		

52
WNW
1/4 - 1/2 Mile
Lower

FRDS PWS **CA0400104**

Epa region:	09	State:	CA
Pwsid:	CA0400104	Pwsname:	BEN LEE APARTMENTS
Cityserved:	Not Reported	Stateserved:	CA
Zipserved:	Not Reported	Fipscounty:	06007
Status:	Closed	Retpopsrvd:	25
Pwssvcconn:	15	Psource longname:	Groundwater
Pwstype:	CWS	Owner:	unknown
Contact:	BEN LEE APARTMENTS	Contactorgname:	Not Reported
Contactphone:	209-823-6594	Contactaddress1:	WILLIAM P BEARD
Contactaddress2:	1296 HWY	Contactcity:	GRIDLEY
Contactstate:	CA	Contactzip:	95948
Pwsactivitycode:	I		
PWS ID:	CA0400104	PWS type:	System Owner/Responsible Party
PWS name:	WILLIAM P BEARD	PWS address:	Not Reported
PWS city:	MANTECA	PWS state:	CA
PWS zip:	95836	PWS ID:	CA0400104
Activity status:	Active	Date system activated:	7706
Date system deactivated:	Not Reported	Retail population:	00000025
System name:	BEN LEE APARTMENTS	System address:	WILLIAM P BEARD
System address:	1296 HWY	System city:	GRIDLEY
System state:	CA	System zip:	95948
Population served:	Under 101 Persons	Treatment:	Untreated

Latitude: 374751 Longitude: 1211254

I53
NNW **CA WELLS** **CADDW0000018498**
1/4 - 1/2 Mile
Lower

Well ID: 3910005-038 Well Type: MUNICIPAL
Source: Department of Health Services
Other Name: WELL NO. 21 - RAW TO CATF GAMA PFAS Testing: Not Reported
Groundwater Quality Data: https://gamagroundwater.waterboards.ca.gov/gama/gamamap/public/GamaDataDisplay.asp?dataset=DHS&samp_date=&global_id=&assigned_name=3910005-038&store_num=
GeoTracker Data: Not Reported

I54
NNW **CA WELLS** **CALLNL000000718**
1/4 - 1/2 Mile
Lower

Well ID: 101318 Well Type: MUNICIPAL
Source: Lawrence Livermore National Laboratory
Other Name: 3910005-021 GAMA PFAS Testing: Not Reported
Groundwater Quality Data: Not Reported
GeoTracker Data: Not Reported

Chemical: Helium-4 Results: .000000140066
Units: cm3STP/g Date: 04/08/2003

Chemical: Krypton Results: .0000000717627
Units: cm3STP/g Date: 04/08/2003

Chemical: Xenon Results: .00000000966993
Units: cm3STP/g Date: 04/08/2003

Chemical: Tritium (Hydrogen 3) Results: 16.88
Units: pCi/L Date: 02/26/2003

Chemical: Argon Results: .000338207
Units: cm3STP/g Date: 04/08/2003

Chemical: Helium-3/Helium-4 Results: .00000199641
Units: atom ratio Date: 04/08/2003

Chemical: Neon Results: .000000220571
Units: cm3STP/g Date: 04/08/2003

Map ID
Direction
Distance
Elevation | Database | EDR ID Number

I55
NNW
1/4 - 1/2 Mile
Lower

FED USGS **USGS40000185699**

Organization ID:	USGS-CA		
Organization Name:	USGS California Water Science Center		
Monitor Location:	001S007E33N001M	Type:	Well
Description:	Not Reported	HUC:	18040005
Drainage Area:	Not Reported	Drainage Area Units:	Not Reported
Contrib Drainage Area:	Not Reported	Contrib Drainage Area Unts:	Not Reported
Aquifer:	Central Valley aquifer system		
Formation Type:	Not Reported	Aquifer Type:	Not Reported
Construction Date:	19470101	Well Depth:	87
Well Depth Units:	ft	Well Hole Depth:	155
Well Hole Depth Units:	ft		

Ground water levels,Number of Measurements:	1	Level reading date:	1947-01-01
Feet below surface:	11.00	Feet to sea level:	Not Reported
Note:	Not Reported		

J56
NE
1/4 - 1/2 Mile
Higher

CA WELLS **CAEDF0000065118**

Well ID:	T0607700164-MW-9	Well Type:	MONITORING
Source:	EDF	Other Name:	MW-9
GAMA PFAS Testing:	Not Reported		
Groundwater Quality Data:	https://gamagroundwater.waterboards.ca.gov/gama/gamamap/public/GamaDataDisplay.asp?dataset=EDF&samp_date=&global_id=T0607700164&assigned_name=MW-9&store_num=		
GeoTracker Data:	https://geotracker.waterboards.ca.gov/profile_report.asp?cmd=MWEDFResults&global_id=T0607700164&assigned_name=MW-9		

J57
NE
1/4 - 1/2 Mile
Higher

CA WELLS **CAEDF0000093111**

Well ID:	T0607700164-MW-8	Well Type:	MONITORING
Source:	EDF	Other Name:	MW-8
GAMA PFAS Testing:	Not Reported		
Groundwater Quality Data:	https://gamagroundwater.waterboards.ca.gov/gama/gamamap/public/GamaDataDisplay.asp?dataset=EDF&samp_date=&global_id=T0607700164&assigned_name=MW-8&store_num=		
GeoTracker Data:	https://geotracker.waterboards.ca.gov/profile_report.asp?cmd=MWEDFResults&global_id=T0607700164&assigned_name=MW-8		

J58
ENE
1/4 - 1/2 Mile
Higher

CA WELLS **CAEDF0000037445**

Well ID:	T0607700164-MW-3	Well Type:	MONITORING
Source:	EDF	Other Name:	MW-3

GAMA PFAS Testing:	Not Reported
Groundwater Quality Data:	https://gamagroundwater.waterboards.ca.gov/gama/gamamap/public/GamaDataDisplay.asp?dataset=EDF&samp_date=&global_id=T0607700164&assigned_name=MW-3&store_num=
GeoTracker Data:	https://geotracker.waterboards.ca.gov/profile_report.asp?cmd=MWEDFResults&global_id=T0607700164&assigned_name=MW-3

K59
West
1/4 - 1/2 Mile
Lower

FED USGS **USGS40000185657**

Organization ID:	USGS-CA		
Organization Name:	USGS California Water Science Center		
Monitor Location:	002S007E05A001M	Type:	Well
Description:	Not Reported	HUC:	18040005
Drainage Area:	Not Reported	Drainage Area Units:	Not Reported
Contrib Drainage Area:	Not Reported	Contrib Drainage Area Unts:	Not Reported
Aquifer:	Central Valley aquifer system		
Formation Type:	Not Reported	Aquifer Type:	Not Reported
Construction Date:	19170101	Well Depth:	243
Well Depth Units:	ft	Well Hole Depth:	392
Well Hole Depth Units:	ft		

Ground water levels,Number of Measurements:	1	Level reading date:	1965-03-29
Feet below surface:	11.80	Feet to sea level:	Not Reported
Note:	Not Reported		

J60
ENE
1/4 - 1/2 Mile
Higher

CA WELLS **CAEDF0000054792**

Well ID:	T0607700164-MW-1	Well Type:	MONITORING
Source:	EDF	Other Name:	MW-1
GAMA PFAS Testing:	Not Reported		
Groundwater Quality Data:	https://gamagroundwater.waterboards.ca.gov/gama/gamamap/public/GamaDataDisplay.asp?dataset=EDF&samp_date=&global_id=T0607700164&assigned_name=MW-1&store_num=		
GeoTracker Data:	https://geotracker.waterboards.ca.gov/profile_report.asp?cmd=MWEDFResults&global_id=T0607700164&assigned_name=MW-1		

J61
ENE
1/4 - 1/2 Mile
Higher

CA WELLS **CAEDF0000089799**

Well ID:	T0607700164-DW	Well Type:	MONITORING
Source:	EDF	Other Name:	DW
GAMA PFAS Testing:	Not Reported		
Groundwater Quality Data:	https://gamagroundwater.waterboards.ca.gov/gama/gamamap/public/GamaDataDisplay.asp?dataset=EDF&samp_date=&global_id=T0607700164&assigned_name=DW&store_num=		
GeoTracker Data:	https://geotracker.waterboards.ca.gov/profile_report.asp?cmd=MWEDFResults&global_id=T0607700164&assigned_name=DW		

GEOCHECK® - PHYSICAL SETTING SOURCE MAP FINDINGS

Map ID
Direction
Distance
Elevation | Database | EDR ID Number

J62
ENE
1/4 - 1/2 Mile
Higher

CA WELLS **CAEDF0000084188**

Well ID:	T0607700164-MW-7	Well Type:	MONITORING
Source:	EDF	Other Name:	MW-7
GAMA PFAS Testing:	Not Reported		
Groundwater Quality Data:	https://gamagroundwater.waterboards.ca.gov/gama/gamamap/public/GamaDataDisplay.asp?dataset=EDF&samp_date=&global_id=T0607700164&assigned_name=MW-7&store_num=		
GeoTracker Data:	https://geotracker.waterboards.ca.gov/profile_report.asp?cmd=MWEDFResults&global_id=T0607700164&assigned_name=MW-7		

J63
ENE
1/4 - 1/2 Mile
Higher

CA WELLS **CAEDF0000110187**

Well ID:	T0607700164-MW-2	Well Type:	MONITORING
Source:	EDF	Other Name:	MW-2
GAMA PFAS Testing:	Not Reported		
Groundwater Quality Data:	https://gamagroundwater.waterboards.ca.gov/gama/gamamap/public/GamaDataDisplay.asp?dataset=EDF&samp_date=&global_id=T0607700164&assigned_name=MW-2&store_num=		
GeoTracker Data:	https://geotracker.waterboards.ca.gov/profile_report.asp?cmd=MWEDFResults&global_id=T0607700164&assigned_name=MW-2		

L64
SSW
1/4 - 1/2 Mile
Lower

CA WELLS **23158**

Seq:	23158	Prim sta c:	J39/005-13TRT
Frds no:	3910005025	County:	39
District:	10	User id:	PTA
System no:	3910005	Water type:	G
Source nam:	WELL 13 - TREATED	Station ty:	WELL/AMBNT/MUN
Latitude:	374718.0	Longitude:	1211247.0
Precision:	4	Status:	AT
Comment 1:	Not Reported	Comment 2:	Not Reported
Comment 3:	Not Reported	Comment 4:	Not Reported
Comment 5:	Not Reported	Comment 6:	Not Reported
Comment 7:	Not Reported		

System no:	3910005	System nam:	Manteca, City Of
Hqname:	Not Reported	Address:	1001 W. CENTER STREET
City:	MANTECA	State:	CA
Zip:	95337	Zip ext:	Not Reported
Pop serv:	44500	Connection:	11417
Area serve:	MANTECA		

Map ID
Direction
Distance
Elevation

Database	EDR ID Number
CA WELLS	**2597**

L65
SSW
1/4 - 1/2 Mile
Lower

Seq:	2597	Prim sta c:	02S/07E-04N01 M
Frds no:	3910005013	County:	39
District:	10	User id:	PTA
System no:	3910005	Water type:	G
Source nam:	WELL 13	Station ty:	WELL/AMBNT/MUN/INTAKE
Latitude:	374718.0	Longitude:	1211247.0
Precision:	3	Status:	AR
Comment 1:	Not Reported	Comment 2:	Not Reported
Comment 3:	Not Reported	Comment 4:	Not Reported
Comment 5:	Not Reported	Comment 6:	Not Reported
Comment 7:	Not Reported		

System no:	3910005	System nam:	Manteca, City Of
Hqname:	Not Reported	Address:	1001 W. CENTER STREET
City:	MANTECA	State:	CA
Zip:	95337	Zip ext:	Not Reported
Pop serv:	44500	Connection:	11417
Area serve:	MANTECA		

Sample date:	13-MAR-18	Finding:	3.6e-002
Chemical:	ETHYLENE DIBROMIDE (EDB)	Report units:	UG/L
Dlr:	2.e-002		

Sample date:	12-FEB-18	Finding:	3.1e-002
Chemical:	ETHYLENE DIBROMIDE (EDB)	Report units:	UG/L
Dlr:	2.e-002		

Sample date:	16-JAN-18	Finding:	8.7
Chemical:	NITRATE (AS N)	Report units:	MG/L
Dlr:	0.4		

Sample date:	08-JAN-18	Finding:	3.1e-002
Chemical:	ETHYLENE DIBROMIDE (EDB)	Report units:	UG/L
Dlr:	2.e-002		

Sample date:	08-JAN-18	Finding:	9.4e-002
Chemical:	DIBROMOCHLOROPROPANE (DBCP)	Report units:	UG/L
Dlr:	1.e-002		

Sample date:	03-OCT-17	Finding:	6.5
Chemical:	NITRATE (AS N)	Report units:	MG/L
Dlr:	0.4		

Sample date:	12-SEP-17	Finding:	8.8e-002
Chemical:	DIBROMOCHLOROPROPANE (DBCP)	Report units:	UG/L
Dlr:	1.e-002		

Sample date:	08-AUG-17	Finding:	7.9e-002
Chemical:	DIBROMOCHLOROPROPANE (DBCP)	Report units:	UG/L
Dlr:	1.e-002		

Sample date:	10-JUL-17	Finding:	9.7e-002
Chemical:	DIBROMOCHLOROPROPANE (DBCP)	Report units:	UG/L
Dlr:	1.e-002		

Sample date:	03-JUL-17	Finding:	6.6
Chemical:	NITRATE (AS N)	Report units:	MG/L
Dlr:	0.4		
Sample date:	13-JUN-17	Finding:	9.6e-002
Chemical:	DIBROMOCHLOROPROPANE (DBCP)	Report units:	UG/L
Dlr:	1.e-002		
Sample date:	09-MAY-17	Finding:	9.1e-002
Chemical:	DIBROMOCHLOROPROPANE (DBCP)	Report units:	UG/L
Dlr:	1.e-002		
Sample date:	04-APR-17	Finding:	8.5
Chemical:	NITRATE (AS N)	Report units:	MG/L
Dlr:	0.4		
Sample date:	04-APR-17	Finding:	5.6e-002
Chemical:	ETHYLENE DIBROMIDE (EDB)	Report units:	UG/L
Dlr:	2.e-002		
Sample date:	14-MAR-17	Finding:	3.9e-002
Chemical:	ETHYLENE DIBROMIDE (EDB)	Report units:	UG/L
Dlr:	2.e-002		
Sample date:	14-FEB-17	Finding:	3.5e-002
Chemical:	ETHYLENE DIBROMIDE (EDB)	Report units:	UG/L
Dlr:	2.e-002		
Sample date:	09-JAN-17	Finding:	3.9e-002
Chemical:	ETHYLENE DIBROMIDE (EDB)	Report units:	UG/L
Dlr:	2.e-002		
Sample date:	03-JAN-17	Finding:	8.9
Chemical:	NITRATE (AS N)	Report units:	MG/L
Dlr:	0.4		
Sample date:	13-DEC-16	Finding:	4.3e-002
Chemical:	ETHYLENE DIBROMIDE (EDB)	Report units:	UG/L
Dlr:	2.e-002		
Sample date:	08-NOV-16	Finding:	9.6e-002
Chemical:	DIBROMOCHLOROPROPANE (DBCP)	Report units:	UG/L
Dlr:	1.e-002		
Sample date:	04-OCT-16	Finding:	6.8
Chemical:	NITRATE (AS N)	Report units:	MG/L
Dlr:	0.4		
Sample date:	04-OCT-16	Finding:	9.9e-002
Chemical:	DIBROMOCHLOROPROPANE (DBCP)	Report units:	UG/L
Dlr:	1.e-002		
Sample date:	01-AUG-16	Finding:	9.2e-002
Chemical:	DIBROMOCHLOROPROPANE (DBCP)	Report units:	UG/L
Dlr:	1.e-002		
Sample date:	01-AUG-16	Finding:	3.e-002
Chemical:	ETHYLENE DIBROMIDE (EDB)	Report units:	UG/L
Dlr:	2.e-002		
Sample date:	05-JUL-16	Finding:	6.2
Chemical:	NITRATE (AS N)	Report units:	MG/L

Dlr:	0.4		
Sample date:	14-JUN-16	Finding:	3.1e-002
Chemical:	ETHYLENE DIBROMIDE (EDB)	Report units:	UG/L
Dlr:	2.e-002		
Sample date:	14-JUN-16	Finding:	9.7e-002
Chemical:	DIBROMOCHLOROPROPANE (DBCP)	Report units:	UG/L
Dlr:	1.e-002		
Sample date:	17-MAY-16	Finding:	8.4e-002
Chemical:	DIBROMOCHLOROPROPANE (DBCP)	Report units:	UG/L
Dlr:	1.e-002		
Sample date:	03-MAY-16	Finding:	6.3
Chemical:	NITRATE + NITRITE (AS N)	Report units:	MG/L
Dlr:	0.4		
Sample date:	03-MAY-16	Finding:	6.3
Chemical:	NITRATE (AS N)	Report units:	MG/L
Dlr:	0.4		
Sample date:	19-APR-16	Finding:	3.e-002
Chemical:	ETHYLENE DIBROMIDE (EDB)	Report units:	UG/L
Dlr:	2.e-002		
Sample date:	05-APR-16	Finding:	6.5
Chemical:	NITRATE (AS N)	Report units:	MG/L
Dlr:	0.4		
Sample date:	08-MAR-16	Finding:	3.5e-002
Chemical:	ETHYLENE DIBROMIDE (EDB)	Report units:	UG/L
Dlr:	2.e-002		
Sample date:	02-FEB-16	Finding:	3.3e-002
Chemical:	ETHYLENE DIBROMIDE (EDB)	Report units:	UG/L
Dlr:	2.e-002		
Sample date:	13-JAN-16	Finding:	2.9
Chemical:	URANIUM (PCI/L)	Report units:	PCI/L
Dlr:	1.		
Sample date:	13-JAN-16	Finding:	0.291
Chemical:	GROSS ALPHA COUNTING ERROR	Report units:	PCI/L
Dlr:	0.		
Sample date:	13-JAN-16	Finding:	4.3e-002
Chemical:	ETHYLENE DIBROMIDE (EDB)	Report units:	UG/L
Dlr:	2.e-002		
Sample date:	13-JAN-16	Finding:	0.885
Chemical:	GROSS ALPHA MDA95	Report units:	PCI/L
Dlr:	0.		
Sample date:	06-JAN-16	Finding:	8.3
Chemical:	NITRATE (AS N)	Report units:	MG/L
Dlr:	0.4		
Sample date:	01-DEC-15	Finding:	3.2e-002
Chemical:	ETHYLENE DIBROMIDE (EDB)	Report units:	UG/L
Dlr:	2.e-002		

Sample date:	07-OCT-15	Finding:	3.3e-002
Chemical:	ETHYLENE DIBROMIDE (EDB)	Report units:	UG/L
Dlr:	2.e-002		
Sample date:	06-OCT-15	Finding:	28.1
Chemical:	NITRATE (AS NO3)	Report units:	MG/L
Dlr:	2.		
Sample date:	08-SEP-15	Finding:	3.1e-002
Chemical:	ETHYLENE DIBROMIDE (EDB)	Report units:	UG/L
Dlr:	2.e-002		
Sample date:	11-AUG-15	Finding:	3.8e-002
Chemical:	ETHYLENE DIBROMIDE (EDB)	Report units:	UG/L
Dlr:	2.e-002		
Sample date:	04-AUG-15	Finding:	29.5
Chemical:	NITRATE (AS NO3)	Report units:	MG/L
Dlr:	2.		
Sample date:	07-JUL-15	Finding:	30.2
Chemical:	NITRATE (AS NO3)	Report units:	MG/L
Dlr:	2.		
Sample date:	07-JUL-15	Finding:	3.1e-002
Chemical:	ETHYLENE DIBROMIDE (EDB)	Report units:	UG/L
Dlr:	2.e-002		
Sample date:	09-JUN-15	Finding:	3.1e-002
Chemical:	ETHYLENE DIBROMIDE (EDB)	Report units:	UG/L
Dlr:	2.e-002		
Sample date:	12-MAY-15	Finding:	3.5e-002
Chemical:	ETHYLENE DIBROMIDE (EDB)	Report units:	UG/L
Dlr:	2.e-002		
Sample date:	12-MAY-15	Finding:	12.
Chemical:	AGGRSSIVE INDEX (CORROSIVITY)	Report units:	Not Reported
Dlr:	0.		
Sample date:	12-MAY-15	Finding:	0.17
Chemical:	LANGELIER INDEX @ 60 C	Report units:	Not Reported
Dlr:	0.		
Sample date:	12-MAY-15	Finding:	280.
Chemical:	TOTAL DISSOLVED SOLIDS	Report units:	MG/L
Dlr:	0.		
Sample date:	12-MAY-15	Finding:	140.
Chemical:	BARIUM	Report units:	UG/L
Dlr:	100.		
Sample date:	12-MAY-15	Finding:	0.12
Chemical:	FLUORIDE (F) (NATURAL-SOURCE)	Report units:	MG/L
Dlr:	0.1		
Sample date:	12-MAY-15	Finding:	22.
Chemical:	SULFATE	Report units:	MG/L
Dlr:	0.5		
Sample date:	12-MAY-15	Finding:	9.4
Chemical:	CHLORIDE	Report units:	MG/L

Dlr:	0.		
Sample date:	12-MAY-15	Finding:	3.7
Chemical:	POTASSIUM	Report units:	MG/L
Dlr:	0.		
Sample date:	12-MAY-15	Finding:	31.
Chemical:	SODIUM	Report units:	MG/L
Dlr:	0.		
Sample date:	12-MAY-15	Finding:	9.5
Chemical:	MAGNESIUM	Report units:	MG/L
Dlr:	0.		
Sample date:	12-MAY-15	Finding:	36.
Chemical:	CALCIUM	Report units:	MG/L
Dlr:	0.		
Sample date:	12-MAY-15	Finding:	130.
Chemical:	HARDNESS (TOTAL) AS CACO3	Report units:	MG/L
Dlr:	0.		
Sample date:	12-MAY-15	Finding:	170.
Chemical:	BICARBONATE ALKALINITY	Report units:	MG/L
Dlr:	0.		
Sample date:	12-MAY-15	Finding:	140.
Chemical:	ALKALINITY (TOTAL) AS CACO3	Report units:	MG/L
Dlr:	0.		
Sample date:	12-MAY-15	Finding:	8.
Chemical:	PH, LABORATORY	Report units:	Not Reported
Dlr:	0.		
Sample date:	12-MAY-15	Finding:	380.
Chemical:	SPECIFIC CONDUCTANCE	Report units:	US
Dlr:	0.		
Sample date:	12-MAY-15	Finding:	28.
Chemical:	NITRATE (AS NO3)	Report units:	MG/L
Dlr:	2.		
Sample date:	05-MAY-15	Finding:	28.4
Chemical:	NITRATE (AS NO3)	Report units:	MG/L
Dlr:	2.		
Sample date:	21-APR-15	Finding:	3.9e-002
Chemical:	ETHYLENE DIBROMIDE (EDB)	Report units:	UG/L
Dlr:	2.e-002		
Sample date:	07-APR-15	Finding:	28.5
Chemical:	NITRATE (AS NO3)	Report units:	MG/L
Dlr:	2.		
Sample date:	07-APR-15	Finding:	3.3e-002
Chemical:	ETHYLENE DIBROMIDE (EDB)	Report units:	UG/L
Dlr:	2.e-002		
Sample date:	02-MAR-15	Finding:	28.2
Chemical:	NITRATE (AS NO3)	Report units:	MG/L
Dlr:	2.		

Sample date:	03-FEB-15	Finding:	32.7
Chemical:	NITRATE (AS NO3)	Report units:	MG/L
Dlr:	2.		
Sample date:	13-JAN-15	Finding:	5.e-002
Chemical:	ETHYLENE DIBROMIDE (EDB)	Report units:	UG/L
Dlr:	2.e-002		
Sample date:	06-JAN-15	Finding:	35.7
Chemical:	NITRATE (AS NO3)	Report units:	MG/L
Dlr:	2.		
Sample date:	09-DEC-14	Finding:	3.e-002
Chemical:	ETHYLENE DIBROMIDE (EDB)	Report units:	UG/L
Dlr:	2.e-002		
Sample date:	09-DEC-14	Finding:	2.3
Chemical:	CHROMIUM, HEXAVALENT	Report units:	UG/L
Dlr:	1.		
Sample date:	07-OCT-14	Finding:	28.6
Chemical:	NITRATE (AS NO3)	Report units:	MG/L
Dlr:	2.		
Sample date:	12-AUG-14	Finding:	3.4e-002
Chemical:	ETHYLENE DIBROMIDE (EDB)	Report units:	UG/L
Dlr:	2.e-002		
Sample date:	22-JUL-14	Finding:	27.6
Chemical:	NITRATE (AS NO3)	Report units:	MG/L
Dlr:	2.		
Sample date:	10-JUN-14	Finding:	4.6e-002
Chemical:	ETHYLENE DIBROMIDE (EDB)	Report units:	UG/L
Dlr:	2.e-002		
Sample date:	13-MAY-14	Finding:	3.7e-002
Chemical:	ETHYLENE DIBROMIDE (EDB)	Report units:	UG/L
Dlr:	2.e-002		
Sample date:	13-MAY-14	Finding:	37.6
Chemical:	NITRATE (AS NO3)	Report units:	MG/L
Dlr:	2.		
Sample date:	08-APR-14	Finding:	28.8
Chemical:	NITRATE (AS NO3)	Report units:	MG/L
Dlr:	2.		
Sample date:	04-MAR-14	Finding:	51.1
Chemical:	MANGANESE	Report units:	UG/L
Dlr:	20.		
Sample date:	14-JAN-14	Finding:	5.e-002
Chemical:	ETHYLENE DIBROMIDE (EDB)	Report units:	UG/L
Dlr:	2.e-002		
Sample date:	07-JAN-14	Finding:	27.7
Chemical:	NITRATE (AS NO3)	Report units:	MG/L
Dlr:	2.		
Sample date:	10-DEC-13	Finding:	3.9e-002
Chemical:	ETHYLENE DIBROMIDE (EDB)	Report units:	UG/L

Dlr:	2.e-002		
Sample date:	22-OCT-13	Finding:	2.5
Chemical:	URANIUM (PCI/L)	Report units:	PCI/L
Dlr:	1.		
Sample date:	22-OCT-13	Finding:	28.1
Chemical:	NITRATE (AS NO3)	Report units:	MG/L
Dlr:	2.		
Sample date:	14-AUG-13	Finding:	3.2e-002
Chemical:	ETHYLENE DIBROMIDE (EDB)	Report units:	UG/L
Dlr:	2.e-002		
Sample date:	17-JUL-13	Finding:	9.8e-002
Chemical:	DIBROMOCHLOROPROPANE (DBCP)	Report units:	UG/L
Dlr:	1.e-002		
Sample date:	02-JUL-13	Finding:	27.1
Chemical:	NITRATE (AS NO3)	Report units:	MG/L
Dlr:	2.		
Sample date:	10-APR-13	Finding:	3.3e-002
Chemical:	ETHYLENE DIBROMIDE (EDB)	Report units:	UG/L
Dlr:	2.e-002		
Sample date:	02-APR-13	Finding:	30.7
Chemical:	NITRATE (AS NO3)	Report units:	MG/L
Dlr:	2.		
Sample date:	12-FEB-13	Finding:	3.3e-002
Chemical:	ETHYLENE DIBROMIDE (EDB)	Report units:	UG/L
Dlr:	2.e-002		
Sample date:	15-JAN-13	Finding:	4.e-002
Chemical:	ETHYLENE DIBROMIDE (EDB)	Report units:	UG/L
Dlr:	2.e-002		
Sample date:	02-JAN-13	Finding:	36.9
Chemical:	NITRATE (AS NO3)	Report units:	MG/L
Dlr:	2.		
Sample date:	11-DEC-12	Finding:	4.1e-002
Chemical:	ETHYLENE DIBROMIDE (EDB)	Report units:	UG/L
Dlr:	2.e-002		
Sample date:	04-OCT-12	Finding:	3.1e-002
Chemical:	ETHYLENE DIBROMIDE (EDB)	Report units:	UG/L
Dlr:	2.e-002		
Sample date:	02-OCT-12	Finding:	27.9
Chemical:	NITRATE (AS NO3)	Report units:	MG/L
Dlr:	2.		
Sample date:	11-SEP-12	Finding:	3.2e-002
Chemical:	ETHYLENE DIBROMIDE (EDB)	Report units:	UG/L
Dlr:	2.e-002		
Sample date:	03-JUL-12	Finding:	25.8
Chemical:	NITRATE (AS NO3)	Report units:	MG/L
Dlr:	2.		

Sample date:	02-JUL-12	Finding:	50.9
Chemical:	MANGANESE	Report units:	UG/L
Dlr:	20.		
Sample date:	08-MAY-12	Finding:	12.
Chemical:	AGGRSSIVE INDEX (CORROSIVITY)	Report units:	Not Reported
Dlr:	0.		
Sample date:	08-MAY-12	Finding:	25.
Chemical:	NITRATE (AS NO3)	Report units:	MG/L
Dlr:	2.		
Sample date:	08-MAY-12	Finding:	0.35
Chemical:	LANGELIER INDEX @ 60 C	Report units:	Not Reported
Dlr:	0.		
Sample date:	08-MAY-12	Finding:	280.
Chemical:	TOTAL DISSOLVED SOLIDS	Report units:	MG/L
Dlr:	0.		
Sample date:	08-MAY-12	Finding:	0.15
Chemical:	FLUORIDE (F) (NATURAL-SOURCE)	Report units:	MG/L
Dlr:	0.1		
Sample date:	08-MAY-12	Finding:	21.
Chemical:	SULFATE	Report units:	MG/L
Dlr:	0.5		
Sample date:	08-MAY-12	Finding:	8.8
Chemical:	CHLORIDE	Report units:	MG/L
Dlr:	0.		
Sample date:	08-MAY-12	Finding:	30.
Chemical:	SODIUM	Report units:	MG/L
Dlr:	0.		
Sample date:	08-MAY-12	Finding:	9.6
Chemical:	MAGNESIUM	Report units:	MG/L
Dlr:	0.		
Sample date:	08-MAY-12	Finding:	35.
Chemical:	CALCIUM	Report units:	MG/L
Dlr:	0.		
Sample date:	08-MAY-12	Finding:	130.
Chemical:	HARDNESS (TOTAL) AS CACO3	Report units:	MG/L
Dlr:	0.		
Sample date:	08-MAY-12	Finding:	180.
Chemical:	BICARBONATE ALKALINITY	Report units:	MG/L
Dlr:	0.		
Sample date:	08-MAY-12	Finding:	140.
Chemical:	ALKALINITY (TOTAL) AS CACO3	Report units:	MG/L
Dlr:	0.		
Sample date:	08-MAY-12	Finding:	8.2
Chemical:	PH, LABORATORY	Report units:	Not Reported
Dlr:	0.		
Sample date:	08-MAY-12	Finding:	390.
Chemical:	SPECIFIC CONDUCTANCE	Report units:	US

Dlr:	0.		
Sample date:	08-MAY-12	Finding:	150.
Chemical:	BARIUM	Report units:	UG/L
Dlr:	100.		
Sample date:	02-APR-12	Finding:	34.8
Chemical:	NITRATE (AS NO3)	Report units:	MG/L
Dlr:	2.		
Sample date:	13-MAR-12	Finding:	3.1e-002
Chemical:	ETHYLENE DIBROMIDE (EDB)	Report units:	UG/L
Dlr:	2.e-002		
Sample date:	18-JAN-12	Finding:	3.2e-002
Chemical:	ETHYLENE DIBROMIDE (EDB)	Report units:	UG/L
Dlr:	2.e-002		
Sample date:	10-JAN-12	Finding:	35.
Chemical:	NITRATE (AS NO3)	Report units:	MG/L
Dlr:	2.		

K66
West
1/4 - 1/2 Mile
Lower

FED USGS **USGS40000185658**

Organization ID:	USGS-CA		
Organization Name:	USGS California Water Science Center		
Monitor Location:	002S007E05A002M	Type:	Well
Description:	Not Reported	HUC:	18040005
Drainage Area:	Not Reported	Drainage Area Units:	Not Reported
Contrib Drainage Area:	Not Reported	Contrib Drainage Area Unts:	Not Reported
Aquifer:	Central Valley aquifer system		
Formation Type:	Not Reported	Aquifer Type:	Not Reported
Construction Date:	19240101	Well Depth:	325
Well Depth Units:	ft	Well Hole Depth:	325
Well Hole Depth Units:	ft		
Ground water levels,Number of Measurements:	1	Level reading date:	1965-03-29
Feet below surface:	11.80	Feet to sea level:	Not Reported
Note:	Not Reported		

J67
ENE
1/4 - 1/2 Mile
Higher

CA WELLS **CAEDF0000078897**

Well ID:	T0607700164-MW-4	Well Type:	MONITORING
Source:	EDF	Other Name:	MW-4
GAMA PFAS Testing:	Not Reported		
Groundwater Quality Data:	https://gamagroundwater.waterboards.ca.gov/gama/gamamap/public/GamaDataDisplay.asp?dataset=EDF&samp_date=&global_id=T0607700164&assigned_name=MW-4&store_num=		
GeoTracker Data:	https://geotracker.waterboards.ca.gov/profile_report.asp?cmd=MWEDFResults&global_id=T0607700164&assigned_name=MW-4		

Map ID
Direction
Distance
Elevation | Database | EDR ID Number

J68
ENE
1/4 - 1/2 Mile
Higher

CA WELLS **CAEDF0000090960**

Well ID:	T0607700164-MW-5	Well Type:	MONITORING
Source:	EDF	Other Name:	MW-5
GAMA PFAS Testing:	Not Reported		
Groundwater Quality Data:	https://gamagroundwater.waterboards.ca.gov/gama/gamamap/public/GamaDataDisplay.asp?dataset=EDF&samp_date=&global_id=T0607700164&assigned_name=MW-5&store_num=		
GeoTracker Data:	https://geotracker.waterboards.ca.gov/profile_report.asp?cmd=MWEDFResults&global_id=T0607700164&assigned_name=MW-5		

69
NE
1/4 - 1/2 Mile
Higher

CA WELLS **CADWR0000012653**

Well ID:	01S07E33J001M	Well Type:	UNK
Source:	Department of Water Resources		
Other Name:	01S07E33J001M	GAMA PFAS Testing:	Not Reported
Groundwater Quality Data:	https://gamagroundwater.waterboards.ca.gov/gama/gamamap/public/GamaDataDisplay.asp?dataset=DWR&samp_date=&global_id=&assigned_name=01S07E33J001M&store_num=		
GeoTracker Data:	Not Reported		

70
ENE
1/4 - 1/2 Mile
Higher

CA WELLS **CAEDF0000099742**

Well ID:	T0607700164-MW-6	Well Type:	MONITORING
Source:	EDF	Other Name:	MW-6
GAMA PFAS Testing:	Not Reported		
Groundwater Quality Data:	https://gamagroundwater.waterboards.ca.gov/gama/gamamap/public/GamaDataDisplay.asp?dataset=EDF&samp_date=&global_id=T0607700164&assigned_name=MW-6&store_num=		
GeoTracker Data:	https://geotracker.waterboards.ca.gov/profile_report.asp?cmd=MWEDFResults&global_id=T0607700164&assigned_name=MW-6		

71
WNW
1/2 - 1 Mile
Lower

CA WELLS **CADWR0000029663**

Well ID:	01S07E33N001M	Well Type:	UNK
Source:	Department of Water Resources		
Other Name:	01S07E33N001M	GAMA PFAS Testing:	Not Reported
Groundwater Quality Data:	https://gamagroundwater.waterboards.ca.gov/gama/gamamap/public/GamaDataDisplay.asp?dataset=DWR&samp_date=&global_id=&assigned_name=01S07E33N001M&store_num=		
GeoTracker Data:	Not Reported		

GEOCHECK® - PHYSICAL SETTING SOURCE MAP FINDINGS

Map ID
Direction
Distance
Elevation | Database | EDR ID Number

M72
NW
1/2 - 1 Mile
Lower

CA WELLS **CADDW0000015246**

Well ID:	3910005-002	Well Type:	MUNICIPAL
Source:	Department of Health Services		
Other Name:	WELL 02 - DESTROYED	GAMA PFAS Testing:	Not Reported
Groundwater Quality Data:	https://gamagroundwater.waterboards.ca.gov/gama/gamamap/public/GamaDataDisplay.asp?dataset=DHS&samp_date=&global_id=&assigned_name=3910005-002&store_num=		
GeoTracker Data:	Not Reported		

M73
NW
1/2 - 1 Mile
Lower

CA WELLS **CADDW0000016526**

Well ID:	3910005-003	Well Type:	MUNICIPAL
Source:	Department of Health Services		
Other Name:	WELL 03 - DESTROYED	GAMA PFAS Testing:	Not Reported
Groundwater Quality Data:	https://gamagroundwater.waterboards.ca.gov/gama/gamamap/public/GamaDataDisplay.asp?dataset=DHS&samp_date=&global_id=&assigned_name=3910005-003&store_num=		
GeoTracker Data:	Not Reported		

M74
NW
1/2 - 1 Mile
Lower

CA WELLS **CADDW0000013028**

Well ID:	3910005-001	Well Type:	MUNICIPAL
Source:	Department of Health Services		
Other Name:	WELL 01 - DESTROYED	GAMA PFAS Testing:	Not Reported
Groundwater Quality Data:	https://gamagroundwater.waterboards.ca.gov/gama/gamamap/public/GamaDataDisplay.asp?dataset=DHS&samp_date=&global_id=&assigned_name=3910005-001&store_num=		
GeoTracker Data:	Not Reported		

75
NW
1/2 - 1 Mile
Lower

CA WELLS **CAEDF0000067801**

Well ID:	T0607700824-MW-6	Well Type:	MONITORING
Source:	EDF	Other Name:	MW-6
GAMA PFAS Testing:	Not Reported		
Groundwater Quality Data:	https://gamagroundwater.waterboards.ca.gov/gama/gamamap/public/GamaDataDisplay.asp?dataset=EDF&samp_date=&global_id=T0607700824&assigned_name=MW-6&store_num=		
GeoTracker Data:	https://geotracker.waterboards.ca.gov/profile_report.asp?cmd=MWEDFResults&global_id=T0607700824&assigned_name=MW-6		

Map ID
Direction
Distance
Elevation | Database | EDR ID Number

M76
NW
1/2 - 1 Mile
Lower

CA WELLS **CAEDF0000012922**

Well ID:	T0607700824-MW-7	Well Type:	MONITORING
Source:	EDF	Other Name:	MW-7
GAMA PFAS Testing:	Not Reported		
Groundwater Quality Data:	https://gamagroundwater.waterboards.ca.gov/gama/gamamap/public/GamaDataDisplay.asp?dataset=EDF&samp_date=&global_id=T0607700824&assigned_name=MW-7&store_num=		
GeoTracker Data:	https://geotracker.waterboards.ca.gov/profile_report.asp?cmd=MWEDFResults&global_id=T0607700824&assigned_name=MW-7		

M77
NW
1/2 - 1 Mile
Lower

CA WELLS **CAEDF0000020910**

Well ID:	T0607700824-MW-8	Well Type:	MONITORING
Source:	EDF	Other Name:	MW-8
GAMA PFAS Testing:	Not Reported		
Groundwater Quality Data:	https://gamagroundwater.waterboards.ca.gov/gama/gamamap/public/GamaDataDisplay.asp?dataset=EDF&samp_date=&global_id=T0607700824&assigned_name=MW-8&store_num=		
GeoTracker Data:	https://geotracker.waterboards.ca.gov/profile_report.asp?cmd=MWEDFResults&global_id=T0607700824&assigned_name=MW-8		

M78
NW
1/2 - 1 Mile
Lower

CA WELLS **CAEDF0000042388**

Well ID:	T0607700824-MW-3	Well Type:	MONITORING
Source:	EDF	Other Name:	MW-3
GAMA PFAS Testing:	Not Reported		
Groundwater Quality Data:	https://gamagroundwater.waterboards.ca.gov/gama/gamamap/public/GamaDataDisplay.asp?dataset=EDF&samp_date=&global_id=T0607700824&assigned_name=MW-3&store_num=		
GeoTracker Data:	https://geotracker.waterboards.ca.gov/profile_report.asp?cmd=MWEDFResults&global_id=T0607700824&assigned_name=MW-3		

M79
NW
1/2 - 1 Mile
Lower

CA WELLS **CAEDF0000101063**

Well ID:	T0607700824-EW-2	Well Type:	MONITORING
Source:	EDF	Other Name:	EW-2
GAMA PFAS Testing:	Not Reported		
Groundwater Quality Data:	https://gamagroundwater.waterboards.ca.gov/gama/gamamap/public/GamaDataDisplay.asp?dataset=EDF&samp_date=&global_id=T0607700824&assigned_name=EW-2&store_num=		
GeoTracker Data:	https://geotracker.waterboards.ca.gov/profile_report.asp?cmd=MWEDFResults&global_id=T0607700824&assigned_name=EW-2		

Map ID
Direction
Distance
Elevation | Database | EDR ID Number

M80
NW
1/2 - 1 Mile
Lower

CA WELLS **CAEDF0000019855**

Well ID:	T0607700824-MW-5	Well Type:	MONITORING
Source:	EDF	Other Name:	MW-5
GAMA PFAS Testing:	Not Reported		
Groundwater Quality Data:	https://gamagroundwater.waterboards.ca.gov/gama/gamamap/public/GamaDataDisplay.asp?dataset=EDF&samp_date=&global_id=T0607700824&assigned_name=MW-5&store_num=		
GeoTracker Data:	https://geotracker.waterboards.ca.gov/profile_report.asp?cmd=MWEDFResults&global_id=T0607700824&assigned_name=MW-5		

M81
NW
1/2 - 1 Mile
Lower

CA WELLS **CAEDF0000005636**

Well ID:	T0607700824-MW-104	Well Type:	MONITORING
Source:	EDF	Other Name:	MW-104
GAMA PFAS Testing:	Not Reported		
Groundwater Quality Data:	https://gamagroundwater.waterboards.ca.gov/gama/gamamap/public/GamaDataDisplay.asp?dataset=EDF&samp_date=&global_id=T0607700824&assigned_name=MW-104&store_num=		
GeoTracker Data:	https://geotracker.waterboards.ca.gov/profile_report.asp?cmd=MWEDFResults&global_id=T0607700824&assigned_name=MW-104		

M82
NW
1/2 - 1 Mile
Lower

CA WELLS **CAEDF0000087463**

Well ID:	T0607700824-MW-1	Well Type:	MONITORING
Source:	EDF	Other Name:	MW-1
GAMA PFAS Testing:	Not Reported		
Groundwater Quality Data:	https://gamagroundwater.waterboards.ca.gov/gama/gamamap/public/GamaDataDisplay.asp?dataset=EDF&samp_date=&global_id=T0607700824&assigned_name=MW-1&store_num=		
GeoTracker Data:	https://geotracker.waterboards.ca.gov/profile_report.asp?cmd=MWEDFResults&global_id=T0607700824&assigned_name=MW-1		

M83
NW
1/2 - 1 Mile
Lower

CA WELLS **CAEDF0000095624**

Well ID:	T0607700824-EW-1	Well Type:	MONITORING
Source:	EDF	Other Name:	EW-1
GAMA PFAS Testing:	Not Reported		
Groundwater Quality Data:	https://gamagroundwater.waterboards.ca.gov/gama/gamamap/public/GamaDataDisplay.asp?dataset=EDF&samp_date=&global_id=T0607700824&assigned_name=EW-1&store_num=		
GeoTracker Data:	https://geotracker.waterboards.ca.gov/profile_report.asp?cmd=MWEDFResults&global_id=T0607700824&assigned_name=EW-1		

GEOCHECK® - PHYSICAL SETTING SOURCE MAP FINDINGS

Map ID
Direction
Distance
Elevation | Database | EDR ID Number

M84
NW
1/2 - 1 Mile
Lower

CA WELLS **CAEDF0000105127**

Well ID:	T0607700824-MW-2	Well Type:	MONITORING
Source:	EDF	Other Name:	MW-2
GAMA PFAS Testing:	Not Reported		
Groundwater Quality Data:	https://gamagroundwater.waterboards.ca.gov/gama/gamamap/public/GamaDataDisplay.asp?dataset=EDF&samp_date=&global_id=T0607700824&assigned_name=MW-2&store_num=		
GeoTracker Data:	https://geotracker.waterboards.ca.gov/profile_report.asp?cmd=MWEDFResults&global_id=T0607700824&assigned_name=MW-2		

M85
NW
1/2 - 1 Mile
Lower

CA WELLS **23151**

Seq:	23151	Prim sta c:	J39/005-03TRT
Frds no:	3910005019	County:	39
District:	10	User id:	PTA
System no:	3910005	Water type:	G
Source nam:	WELL 03 - TREATED	Station ty:	WELL/AMBNT/MUN
Latitude:	374800.0	Longitude:	1211300.0
Precision:	4	Status:	AT
Comment 1:	Not Reported	Comment 2:	Not Reported
Comment 3:	Not Reported	Comment 4:	Not Reported
Comment 5:	Not Reported	Comment 6:	Not Reported
Comment 7:	Not Reported		
System no:	3910005	System nam:	Manteca, City Of
Hqname:	Not Reported	Address:	1001 W. CENTER STREET
City:	MANTECA	State:	CA
Zip:	95337	Zip ext:	Not Reported
Pop serv:	44500	Connection:	11417
Area serve:	MANTECA		

M86
NW
1/2 - 1 Mile
Lower

CA WELLS **23153**

Seq:	23153	Prim sta c:	J39/005-05TRT
Frds no:	3910005017	County:	39
District:	10	User id:	PTA
System no:	3910005	Water type:	G
Source nam:	WELL 05 - TREATED	Station ty:	WELL/AMBNT/MUN/INTAKE
Latitude:	374800.0	Longitude:	1211300.0
Precision:	3	Status:	AT
Comment 1:	Not Reported	Comment 2:	Not Reported
Comment 3:	Not Reported	Comment 4:	Not Reported
Comment 5:	Not Reported	Comment 6:	Not Reported
Comment 7:	Not Reported		
System no:	3910005	System nam:	Manteca, City Of
Hqname:	Not Reported	Address:	1001 W. CENTER STREET
City:	MANTECA	State:	CA

Zip:	95337	Zip ext:	Not Reported
Pop serv:	44500	Connection:	11417
Area serve:	MANTECA		

M87
NW
1/2 - 1 Mile
Lower

CA WELLS 1053

Seq:	1053	Prim sta c:	01S/07E-32H02 M
Frds no:	3910005008	County:	39
District:	10	User id:	PTA
System no:	3910005	Water type:	G
Source nam:	WELL 08	Station ty:	WELL/AMBNT/MUN/INTAKE/SUPPLY
Latitude:	374800.0	Longitude:	1211300.0
Precision:	8	Status:	AR
Comment 1:	Not Reported	Comment 2:	Not Reported
Comment 3:	Not Reported	Comment 4:	Not Reported
Comment 5:	Not Reported	Comment 6:	Not Reported
Comment 7:	Not Reported		

System no:	3910005	System nam:	Manteca, City Of
Hqname:	Not Reported	Address:	1001 W. CENTER STREET
City:	MANTECA	State:	CA
Zip:	95337	Zip ext:	Not Reported
Pop serv:	44500	Connection:	11417
Area serve:	MANTECA		

M88
NW
1/2 - 1 Mile
Lower

CA WELLS 1058

Seq:	1058	Prim sta c:	01S/07E-33N01 M
Frds no:	3910005003	County:	39
District:	10	User id:	PTA
System no:	3910005	Water type:	G
Source nam:	WELL 03	Station ty:	WELL/AMBNT/MUN/INTAKE/SUPPLY
Latitude:	374800.0	Longitude:	1211300.0
Precision:	8	Status:	AR
Comment 1:	Not Reported	Comment 2:	Not Reported
Comment 3:	Not Reported	Comment 4:	Not Reported
Comment 5:	Not Reported	Comment 6:	Not Reported
Comment 7:	Not Reported		

System no:	3910005	System nam:	Manteca, City Of
Hqname:	Not Reported	Address:	1001 W. CENTER STREET
City:	MANTECA	State:	CA
Zip:	95337	Zip ext:	Not Reported
Pop serv:	44500	Connection:	11417
Area serve:	MANTECA		

M89
NW
1/2 - 1 Mile
Lower

CA WELLS 2599

Seq:	2599	Prim sta c:	02S/07E-05A02 M
Frds no:	3910005002	County:	39

District:	10	User id:	PTA
System no:	3910005	Water type:	G
Source nam:	WELL 02 - DESTROYED	Station ty:	WELL/AMBNT/MUN/INTAKE/SUPPLY
Latitude:	374800.0	Longitude:	1211300.0
Precision:	5	Status:	DS
Comment 1:	Not Reported	Comment 2:	Not Reported
Comment 3:	Not Reported	Comment 4:	Not Reported
Comment 5:	Not Reported	Comment 6:	Not Reported
Comment 7:	Not Reported		

System no:	3910005	System nam:	Manteca, City Of
Hqname:	Not Reported	Address:	1001 W. CENTER STREET
City:	MANTECA	State:	CA
Zip:	95337	Zip ext:	Not Reported
Pop serv:	44500	Connection:	11417
Area serve:	MANTECA		

M90
NW
1/2 - 1 Mile
Lower

CA WELLS 2600

Seq:	2600	Prim sta c:	02S/07E-05B01 M
Frds no:	3910005005	County:	39
District:	10	User id:	PTA
System no:	3910005	Water type:	G
Source nam:	WELL 05	Station ty:	WELL/AMBNT/MUN/INTAKE/SUPPLY
Latitude:	374800.0	Longitude:	1211300.0
Precision:	8	Status:	AR
Comment 1:	Not Reported	Comment 2:	Not Reported
Comment 3:	Not Reported	Comment 4:	Not Reported
Comment 5:	Not Reported	Comment 6:	Not Reported
Comment 7:	Not Reported		

System no:	3910005	System nam:	Manteca, City Of
Hqname:	Not Reported	Address:	1001 W. CENTER STREET
City:	MANTECA	State:	CA
Zip:	95337	Zip ext:	Not Reported
Pop serv:	44500	Connection:	11417
Area serve:	MANTECA		

M91
NW
1/2 - 1 Mile
Lower

CA WELLS 23154

Seq:	23154	Prim sta c:	J39/005-08TRT
Frds no:	3910005021	County:	39
District:	10	User id:	PTA
System no:	3910005	Water type:	G
Source nam:	WELL 08 - TREATED - INACTIVE	Station ty:	WELL/AMBNT/MUN
Latitude:	374800.0	Longitude:	1211300.0
Precision:	4	Status:	IT
Comment 1:	Not Reported	Comment 2:	Not Reported
Comment 3:	Not Reported	Comment 4:	Not Reported
Comment 5:	Not Reported	Comment 6:	Not Reported
Comment 7:	Not Reported		

System no:	3910005	System nam:	Manteca, City Of
Hqname:	Not Reported	Address:	1001 W. CENTER STREET

City:	MANTECA	State:	CA
Zip:	95337	Zip ext:	Not Reported
Pop serv:	44500	Connection:	11417
Area serve:	MANTECA		

M92
NW
1/2 - 1 Mile
Lower

CA WELLS **2598**

Seq:	2598	Prim sta c:	02S/07E-05A01 M
Frds no:	3910005001	County:	39
District:	10	User id:	PTA
System no:	3910005	Water type:	G
Source nam:	WELL 01 - DESTROYED	Station ty:	WELL/AMBNT/MUN/INTAKE/SUPPLY
Latitude:	374800.0	Longitude:	1211300.0
Precision:	8	Status:	DS
Comment 1:	Not Reported	Comment 2:	Not Reported
Comment 3:	Not Reported	Comment 4:	Not Reported
Comment 5:	Not Reported	Comment 6:	Not Reported
Comment 7:	Not Reported		

System no:	3910005	System nam:	Manteca, City Of
Hqname:	Not Reported	Address:	1001 W. CENTER STREET
City:	MANTECA	State:	CA
Zip:	95337	Zip ext:	Not Reported
Pop serv:	44500	Connection:	11417
Area serve:	MANTECA		

N93
SW
1/2 - 1 Mile
Lower

CA WELLS **CADWR0000023868**

Well ID:	02S07E04E002M	Well Type:	UNK
Source:	Department of Water Resources		
Other Name:	02S07E04E002M	GAMA PFAS Testing:	Not Reported
Groundwater Quality Data:	https://gamagroundwater.waterboards.ca.gov/gama/gamamap/public/GamaDataDisplay.asp?dataset=DWR&samp_date=&global_id=&assigned_name=02S07E04E002M&store_num=		
GeoTracker Data:	Not Reported		

O94
NE
1/2 - 1 Mile
Higher

CA WELLS **1056**

Seq:	1056	Prim sta c:	01S/07E-33J01 M
Frds no:	3910005006	County:	39
District:	10	User id:	PTA
System no:	3910005	Water type:	G
Source nam:	WELL 06 - DESTROYED	Station ty:	WELL/AMBNT/MUN/INTAKE/SUPPLY
Latitude:	374800.0	Longitude:	1211200.0
Precision:	8	Status:	DS
Comment 1:	Not Reported	Comment 2:	Not Reported
Comment 3:	Not Reported	Comment 4:	Not Reported
Comment 5:	Not Reported	Comment 6:	Not Reported
Comment 7:	Not Reported		

System no:	3910005	System nam:	Manteca, City Of
Hqname:	Not Reported	Address:	1001 W. CENTER STREET
City:	MANTECA	State:	CA
Zip:	95337	Zip ext:	Not Reported
Pop serv:	44500	Connection:	11417
Area serve:	MANTECA		

O95
NE
1/2 - 1 Mile
Higher

CA WELLS 1057

Seq:	1057	Prim sta c:	01S/07E-33L01 M
Frds no:	3910005010	County:	39
District:	10	User id:	PTA
System no:	3910005	Water type:	G
Source nam:	WELL 10	Station ty:	WELL/AMBNT/MUN/INTAKE/SUPPLY
Latitude:	374800.0	Longitude:	1211200.0
Precision:	8	Status:	AR
Comment 1:	Not Reported	Comment 2:	Not Reported
Comment 3:	Not Reported	Comment 4:	Not Reported
Comment 5:	Not Reported	Comment 6:	Not Reported
Comment 7:	Not Reported		

System no:	3910005	System nam:	Manteca, City Of
Hqname:	Not Reported	Address:	1001 W. CENTER STREET
City:	MANTECA	State:	CA
Zip:	95337	Zip ext:	Not Reported
Pop serv:	44500	Connection:	11417
Area serve:	MANTECA		

P96
SSW
1/2 - 1 Mile
Higher

CA WELLS CALLNL000000657

Well ID:	101316	Well Type:	MUNICIPAL
Source:	Lawrence Livermore National Laboratory		
Other Name:	02S/07E-04N01 M	GAMA PFAS Testing:	Not Reported
Groundwater Quality Data:	Not Reported		
GeoTracker Data:	Not Reported		

Chemical:	Argon	Results:	.000347618
Units:	cm3STP/g	Date:	04/07/2003
Chemical:	Neon	Results:	.00000022609
Units:	cm3STP/g	Date:	04/07/2003
Chemical:	Helium-4	Results:	.000000322217
Units:	cm3STP/g	Date:	04/07/2003
Chemical:	Xenon	Results:	.0000000100461
Units:	cm3STP/g	Date:	04/07/2003
Chemical:	Tritium (Hydrogen 3)	Results:	26.99

Units:	pCi/L	Date:	02/26/2003
Chemical:	Helium-3/Helium-4	Results:	.00000150064
Units:	atom ratio	Date:	04/07/2003
Chemical:	Krypton	Results:	.0000000734898
Units:	cm3STP/g	Date:	04/07/2003

Q97
WNW **CA WELLS** **CAEDF0000055615**
1/2 - 1 Mile
Lower

Well ID:	T0607700663-MW9A	Well Type:	MONITORING
Source:	EDF	Other Name:	MW9A
GAMA PFAS Testing:	Not Reported		
Groundwater Quality Data:	https://gamagroundwater.waterboards.ca.gov/gama/gamamap/public/GamaDataDisplay.asp?dataset=EDF&samp_date=&global_id=T0607700663&assigned_name=MW9A&store_num=		
GeoTracker Data:	https://geotracker.waterboards.ca.gov/profile_report.asp?cmd=MWEDFResults&global_id=T0607700663&assigned_name=MW9A		

R98
West **CA WELLS** **CADDW0000007277**
1/2 - 1 Mile
Lower

Well ID:	3910005-005	Well Type:	MUNICIPAL
Source:	Department of Health Services		
Other Name:	WELL 05 - INACTIVE	GAMA PFAS Testing:	Not Reported
Groundwater Quality Data:	https://gamagroundwater.waterboards.ca.gov/gama/gamamap/public/GamaDataDisplay.asp?dataset=DHS&samp_date=&global_id=&assigned_name=3910005-005&store_num=		
GeoTracker Data:	Not Reported		

P99
SSW **CA WELLS** **CADDW0000022003**
1/2 - 1 Mile
Higher

Well ID:	3910005-013	Well Type:	MUNICIPAL
Source:	Department of Health Services		
Other Name:	WELL NO. 13 - RAW TO CATF	GAMA PFAS Testing:	Not Reported
Groundwater Quality Data:	https://gamagroundwater.waterboards.ca.gov/gama/gamamap/public/GamaDataDisplay.asp?dataset=DHS&samp_date=&global_id=&assigned_name=3910005-013&store_num=		
GeoTracker Data:	Not Reported		

N100
SW **FED USGS** **USGS40000185614**
1/2 - 1 Mile
Lower

Organization ID:	USGS-CA
Organization Name:	USGS California Water Science Center

Monitor Location:	002S007E05J001M	Type:	Well
Description:	Not Reported	HUC:	18040005
Drainage Area:	Not Reported	Drainage Area Units:	Not Reported
Contrib Drainage Area:	Not Reported	Contrib Drainage Area Unts:	Not Reported
Aquifer:	Central Valley aquifer system		
Formation Type:	Not Reported	Aquifer Type:	Not Reported
Construction Date:	19740112	Well Depth:	250
Well Depth Units:	ft	Well Hole Depth:	260
Well Hole Depth Units:	ft		

R101
West
1/2 - 1 Mile
Lower

FED USGS **USGS40000185652**

Organization ID:	USGS-CA		
Organization Name:	USGS California Water Science Center		
Monitor Location:	002S007E05B001M	Type:	Well
Description:	Not Reported	HUC:	18040005
Drainage Area:	Not Reported	Drainage Area Units:	Not Reported
Contrib Drainage Area:	Not Reported	Contrib Drainage Area Unts:	Not Reported
Aquifer:	Central Valley aquifer system		
Formation Type:	Not Reported	Aquifer Type:	Not Reported
Construction Date:	19520101	Well Depth:	100
Well Depth Units:	ft	Well Hole Depth:	325
Well Hole Depth Units:	ft		

Ground water levels,Number of Measurements:	1	Level reading date:	1965-03-29
Feet below surface:	16.00	Feet to sea level:	Not Reported
Note:	Not Reported		

Q102
WNW
1/2 - 1 Mile
Lower

CA WELLS **CAEDF0000123759**

Well ID:	T0607700663-MW8A
Well Type:	MONITORING
Source:	EDF
Other Name:	MW8A
GAMA PFAS Testing:	Not Reported
Groundwater Quality Data:	https://gamagroundwater.waterboards.ca.gov/gama/gamamap/public/GamaDataDisplay.asp?dataset=EDF&samp_date=&global_id=T0607700663&assigned_name=MW8A&store_num=
GeoTracker Data:	https://geotracker.waterboards.ca.gov/profile_report.asp?cmd=MWEDFResults&global_id=T0607700663&assigned_name=MW8A

Q103
WNW
1/2 - 1 Mile
Lower

CA WELLS **CAEDF0000129173**

Well ID:	T0607700663-MW4
Well Type:	MONITORING
Source:	EDF
Other Name:	MW4
GAMA PFAS Testing:	Not Reported
Groundwater Quality Data:	https://gamagroundwater.waterboards.ca.gov/gama/gamamap/public/GamaDataDisplay.asp?dataset=EDF&samp_date=&global_id=T0607700663&assigned_name=MW4&store_num=
GeoTracker Data:	https://geotracker.waterboards.ca.gov/profile_report.asp?cmd=MWEDFResults&global_id=T0607700663&assigned_name=MW4

Map ID
Direction
Distance
Elevation | Database | EDR ID Number

Q104
WNW
1/2 - 1 Mile
Lower

CA WELLS **CAEDF0000086944**

Well ID:	T0607700663-MW13A	Well Type:	MONITORING
Source:	EDF	Other Name:	MW13A
GAMA PFAS Testing:	Not Reported		
Groundwater Quality Data:	https://gamagroundwater.waterboards.ca.gov/gama/gamamap/public/GamaDataDisplay.asp?dataset=EDF&samp_date=&global_id=T0607700663&assigned_name=MW13A&store_num=		
GeoTracker Data:	https://geotracker.waterboards.ca.gov/profile_report.asp?cmd=MWEDFResults&global_id=T0607700663&assigned_name=MW13A		

Q105
WNW
1/2 - 1 Mile
Lower

CA WELLS **CAEDF0000067410**

Well ID:	T0607700663-MW1	Well Type:	MONITORING
Source:	EDF	Other Name:	MW1
GAMA PFAS Testing:	Not Reported		
Groundwater Quality Data:	https://gamagroundwater.waterboards.ca.gov/gama/gamamap/public/GamaDataDisplay.asp?dataset=EDF&samp_date=&global_id=T0607700663&assigned_name=MW1&store_num=		
GeoTracker Data:	https://geotracker.waterboards.ca.gov/profile_report.asp?cmd=MWEDFResults&global_id=T0607700663&assigned_name=MW1		

O106
NE
1/2 - 1 Mile
Higher

CA WELLS **CADDW0000017809**

Well ID:	3910005-007	Well Type:	MUNICIPAL
Source:	Department of Health Services		
Other Name:	WELL 07 - AGRICULTURAL/IRRIGATION XCLD		
GAMA PFAS Testing:	Not Reported		
Groundwater Quality Data:	https://gamagroundwater.waterboards.ca.gov/gama/gamamap/public/GamaDataDisplay.asp?dataset=DHS&samp_date=&global_id=&assigned_name=3910005-007&store_num=		
GeoTracker Data:	Not Reported		

Q107
WNW
1/2 - 1 Mile
Lower

CA WELLS **CAEDF0000051653**

Well ID:	T0607700663-EW1	Well Type:	MONITORING
Source:	EDF	Other Name:	EW1
GAMA PFAS Testing:	Not Reported		
Groundwater Quality Data:	https://gamagroundwater.waterboards.ca.gov/gama/gamamap/public/GamaDataDisplay.asp?dataset=EDF&samp_date=&global_id=T0607700663&assigned_name=EW1&store_num=		
GeoTracker Data:	https://geotracker.waterboards.ca.gov/profile_report.asp?cmd=MWEDFResults&global_id=T0607700663&assigned_name=EW1		

Map ID
Direction
Distance
Elevation | Database | EDR ID Number

Q108
WNW
1/2 - 1 Mile
Lower

CA WELLS **CAEDF0000117014**

Well ID:	T0607700663-MW12A	Well Type:	MONITORING
Source:	EDF	Other Name:	MW12A
GAMA PFAS Testing:	Not Reported		
Groundwater Quality Data:	https://gamagroundwater.waterboards.ca.gov/gama/gamamap/public/GamaDataDisplay.asp?dataset=EDF&samp_date=&global_id=T0607700663&assigned_name=MW12A&store_num=		
GeoTracker Data:	https://geotracker.waterboards.ca.gov/profile_report.asp?cmd=MWEDFResults&global_id=T0607700663&assigned_name=MW12A		

Q109
WNW
1/2 - 1 Mile
Lower

CA WELLS **CAEDF0000037672**

Well ID:	T0607700663-MW2	Well Type:	MONITORING
Source:	EDF	Other Name:	MW2
GAMA PFAS Testing:	Not Reported		
Groundwater Quality Data:	https://gamagroundwater.waterboards.ca.gov/gama/gamamap/public/GamaDataDisplay.asp?dataset=EDF&samp_date=&global_id=T0607700663&assigned_name=MW2&store_num=		
GeoTracker Data:	https://geotracker.waterboards.ca.gov/profile_report.asp?cmd=MWEDFResults&global_id=T0607700663&assigned_name=MW2		

Q110
WNW
1/2 - 1 Mile
Lower

CA WELLS **CAEDF0000110435**

Well ID:	T0607700663-MW6	Well Type:	MONITORING
Source:	EDF	Other Name:	MW6
GAMA PFAS Testing:	Not Reported		
Groundwater Quality Data:	https://gamagroundwater.waterboards.ca.gov/gama/gamamap/public/GamaDataDisplay.asp?dataset=EDF&samp_date=&global_id=T0607700663&assigned_name=MW6&store_num=		
GeoTracker Data:	https://geotracker.waterboards.ca.gov/profile_report.asp?cmd=MWEDFResults&global_id=T0607700663&assigned_name=MW6		

Q111
WNW
1/2 - 1 Mile
Lower

CA WELLS **CAEDF0000117990**

Well ID:	T0607700663-MW7A	Well Type:	MONITORING
Source:	EDF	Other Name:	MW7A
GAMA PFAS Testing:	Not Reported		
Groundwater Quality Data:	https://gamagroundwater.waterboards.ca.gov/gama/gamamap/public/GamaDataDisplay.asp?dataset=EDF&samp_date=&global_id=T0607700663&assigned_name=MW7A&store_num=		
GeoTracker Data:	https://geotracker.waterboards.ca.gov/profile_report.asp?cmd=MWEDFResults&global_id=T0607700663&assigned_name=MW7A		

GEOCHECK® - PHYSICAL SETTING SOURCE MAP FINDINGS

Map ID
Direction
Distance
Elevation | Database | EDR ID Number

Q112
WNW
1/2 - 1 Mile
Lower

CA WELLS **CAEDF0000033697**

Well ID:	T0607700663-MW10A	Well Type:	MONITORING
Source:	EDF	Other Name:	MW10A
GAMA PFAS Testing:	Not Reported		
Groundwater Quality Data:	https://gamagroundwater.waterboards.ca.gov/gama/gamamap/public/GamaDataDisplay.asp?dataset=EDF&samp_date=&global_id=T0607700663&assigned_name=MW10A&store_num=		
GeoTracker Data:	https://geotracker.waterboards.ca.gov/profile_report.asp?cmd=MWEDFResults&global_id=T0607700663&assigned_name=MW10A		

Q113
WNW
1/2 - 1 Mile
Lower

CA WELLS **CAEDF0000139313**

Well ID:	T0607700663-MW3	Well Type:	MONITORING
Source:	EDF	Other Name:	MW3
GAMA PFAS Testing:	Not Reported		
Groundwater Quality Data:	https://gamagroundwater.waterboards.ca.gov/gama/gamamap/public/GamaDataDisplay.asp?dataset=EDF&samp_date=&global_id=T0607700663&assigned_name=MW3&store_num=		
GeoTracker Data:	https://geotracker.waterboards.ca.gov/profile_report.asp?cmd=MWEDFResults&global_id=T0607700663&assigned_name=MW3		

O114
NE
1/2 - 1 Mile
Higher

CA WELLS **CADDW0000019552**

Well ID:	3910005-006	Well Type:	MUNICIPAL
Source:	Department of Health Services		
Other Name:	WELL 06 - DESTROYED	GAMA PFAS Testing:	Not Reported
Groundwater Quality Data:	https://gamagroundwater.waterboards.ca.gov/gama/gamamap/public/GamaDataDisplay.asp?dataset=DHS&samp_date=&global_id=&assigned_name=3910005-006&store_num=		
GeoTracker Data:	Not Reported		

Q115
WNW
1/2 - 1 Mile
Lower

CA WELLS **CAEDF0000048958**

Well ID:	T0607700663-MW5	Well Type:	MONITORING
Source:	EDF	Other Name:	MW5
GAMA PFAS Testing:	Not Reported		
Groundwater Quality Data:	https://gamagroundwater.waterboards.ca.gov/gama/gamamap/public/GamaDataDisplay.asp?dataset=EDF&samp_date=&global_id=T0607700663&assigned_name=MW5&store_num=		
GeoTracker Data:	https://geotracker.waterboards.ca.gov/profile_report.asp?cmd=MWEDFResults&global_id=T0607700663&assigned_name=MW5		

Map ID
Direction
Distance
Elevation | Database | EDR ID Number

S116
North
1/2 - 1 Mile
Higher

FED USGS **USGS40000185745**

Organization ID:	USGS-CA		
Organization Name:	USGS California Water Science Center		
Monitor Location:	001S007E33L001M	Type:	Well
Description:	Not Reported	HUC:	18040005
Drainage Area:	Not Reported	Drainage Area Units:	Not Reported
Contrib Drainage Area:	Not Reported	Contrib Drainage Area Unts:	Not Reported
Aquifer:	Central Valley aquifer system		
Formation Type:	Not Reported	Aquifer Type:	Not Reported
Construction Date:	19650127	Well Depth:	162
Well Depth Units:	ft	Well Hole Depth:	216
Well Hole Depth Units:	ft		

Ground water levels,Number of Measurements:	1	Level reading date:	1965-01-27
Feet below surface:	13.00	Feet to sea level:	Not Reported
Note:	Not Reported		

Q117
WNW
1/2 - 1 Mile
Lower

CA WELLS **CAEDF0000075116**

Well ID:	T0607700663-MW11A	Well Type:	MONITORING
Source:	EDF	Other Name:	MW11A
GAMA PFAS Testing:	Not Reported		
Groundwater Quality Data:	https://gamagroundwater.waterboards.ca.gov/gama/gamamap/public/GamaDataDisplay.asp?dataset=EDF&samp_date=&global_id=T0607700663&assigned_name=MW11A&store_num=		
GeoTracker Data:	https://geotracker.waterboards.ca.gov/profile_report.asp?cmd=MWEDFResults&global_id=T0607700663&assigned_name=MW11A		

S118
North
1/2 - 1 Mile
Higher

CA WELLS **CADDW0000011373**

Well ID:	3910005-010	Well Type:	MUNICIPAL
Source:	Department of Health Services		
Other Name:	WELL 10 - INACTIVE	GAMA PFAS Testing:	Not Reported
Groundwater Quality Data:	https://gamagroundwater.waterboards.ca.gov/gama/gamamap/public/GamaDataDisplay.asp?dataset=DHS&samp_date=&global_id=&assigned_name=3910005-010&store_num=		
GeoTracker Data:	Not Reported		

S119
North
1/2 - 1 Mile
Higher

CA WELLS **CALLNL000000271**

Well ID:	101324	Well Type:	MUNICIPAL
Source:	Lawrence Livermore National Laboratory		
Other Name:	01S/07E-33L01 M	GAMA PFAS Testing:	Not Reported

Groundwater Quality Data: Not Reported
GeoTracker Data: Not Reported

Chemical:	Tritium (Hydrogen 3)	Results:	36.68
Units:	pCi/L	Date:	12/30/2002
Chemical:	Xenon	Results:	.0000000106094
Units:	cm3STP/g	Date:	10/31/2003
Chemical:	Helium-3/Helium-4	Results:	.00000286881
Units:	atom ratio	Date:	10/31/2003
Chemical:	Krypton	Results:	.000000081663
Units:	cm3STP/g	Date:	10/31/2003
Chemical:	Neon	Results:	.000000243521
Units:	cm3STP/g	Date:	10/31/2003
Chemical:	Argon	Results:	.000368658
Units:	cm3STP/g	Date:	10/31/2003
Chemical:	Helium-4	Results:	.0000000838488
Units:	cm3STP/g	Date:	10/31/2003

120
East
1/2 - 1 Mile
Higher

FED USGS **USGS40000185638**

Organization ID:	USGS-CA		
Organization Name:	USGS California Water Science Center		
Monitor Location:	002S007E03E001M	Type:	Well
Description:	Not Reported	HUC:	18040005
Drainage Area:	Not Reported	Drainage Area Units:	Not Reported
Contrib Drainage Area:	Not Reported	Contrib Drainage Area Unts:	Not Reported
Aquifer:	Central Valley aquifer system		
Formation Type:	Not Reported	Aquifer Type:	Not Reported
Construction Date:	19681118	Well Depth:	400
Well Depth Units:	ft	Well Hole Depth:	404
Well Hole Depth Units:	ft		

Ground water levels,Number of Measurements:	1	Level reading date:	1968-11-18
Feet below surface:	30.00	Feet to sea level:	Not Reported
Note:	Not Reported		

GEOCHECK® - PHYSICAL SETTING SOURCE MAP FINDINGS

Map ID
Direction
Distance
Elevation | Database | EDR ID Number

121
ESE
1/2 - 1 Mile
Higher

FED USGS **USGS40000185630**

Organization ID:	USGS-CA		
Organization Name:	USGS California Water Science Center		
Monitor Location:	002S007E03E002M	Type:	Well
Description:	Not Reported	HUC:	18040005
Drainage Area:	Not Reported	Drainage Area Units:	Not Reported
Contrib Drainage Area:	Not Reported	Contrib Drainage Area Unts:	Not Reported
Aquifer:	Central Valley aquifer system		
Formation Type:	Not Reported	Aquifer Type:	Not Reported
Construction Date:	19630314	Well Depth:	360
Well Depth Units:	ft	Well Hole Depth:	372
Well Hole Depth Units:	ft		

Ground water levels,Number of Measurements:	1	Level reading date:	1963-03-14
Feet below surface:	30.00	Feet to sea level:	Not Reported
Note:	Not Reported		

122
North
1/2 - 1 Mile
Higher

FED USGS **USGS40000185754**

Organization ID:	USGS-CA		
Organization Name:	USGS California Water Science Center		
Monitor Location:	001S007E33F001M	Type:	Well
Description:	Not Reported	HUC:	18040005
Drainage Area:	Not Reported	Drainage Area Units:	Not Reported
Contrib Drainage Area:	Not Reported	Contrib Drainage Area Unts:	Not Reported
Aquifer:	Central Valley aquifer system		
Formation Type:	Not Reported	Aquifer Type:	Not Reported
Construction Date:	19760621	Well Depth:	127
Well Depth Units:	ft	Well Hole Depth:	139
Well Hole Depth Units:	ft		

Ground water levels,Number of Measurements:	1	Level reading date:	1976-06-21
Feet below surface:	22.00	Feet to sea level:	Not Reported
Note:	Not Reported		

T123
NE
1/2 - 1 Mile
Higher

FED USGS **USGS40000185737**

Organization ID:	USGS-CA		
Organization Name:	USGS California Water Science Center		
Monitor Location:	001S007E33J001M	Type:	Well
Description:	Not Reported	HUC:	18040005
Drainage Area:	Not Reported	Drainage Area Units:	Not Reported
Contrib Drainage Area:	Not Reported	Contrib Drainage Area Unts:	Not Reported
Aquifer:	Central Valley aquifer system		
Formation Type:	Not Reported	Aquifer Type:	Not Reported
Construction Date:	19570101	Well Depth:	160

Well Depth Units:	ft	Well Hole Depth:	160
Well Hole Depth Units:	ft		

Ground water levels,Number of Measurements:	1	Level reading date:	1965-03-29
Feet below surface:	14.00	Feet to sea level:	Not Reported
Note:	Not Reported		

124
SE **CA WELLS** **CADWR0000005798**
1/2 - 1 Mile
Higher

Well ID:	02S07E03M080M	Well Type:	UNK
Source:	Department of Water Resources		
Other Name:	02S07E03M080M	GAMA PFAS Testing:	Not Reported
Groundwater Quality Data:	https://gamagroundwater.waterboards.ca.gov/gama/gamamap/public/GamaDataDisplay.asp?dataset=DWR&samp_date=&global_id=&assigned_name=02S07E03M080M&store_num=		
GeoTracker Data:	Not Reported		

T125
NE **CA WELLS** **CADWR0000025521**
1/2 - 1 Mile
Higher

Well ID:	01S07E34E001M	Well Type:	UNK
Source:	Department of Water Resources		
Other Name:	01S07E34E001M	GAMA PFAS Testing:	Not Reported
Groundwater Quality Data:	https://gamagroundwater.waterboards.ca.gov/gama/gamamap/public/GamaDataDisplay.asp?dataset=DWR&samp_date=&global_id=&assigned_name=01S07E34E001M&store_num=		
GeoTracker Data:	Not Reported		

126
ENE **CA WELLS** **CADWR0000014361**
1/2 - 1 Mile
Higher

Well ID:	01S07E34L001M	Well Type:	UNK
Source:	Department of Water Resources		
Other Name:	01S07E34L001M	GAMA PFAS Testing:	Not Reported
Groundwater Quality Data:	https://gamagroundwater.waterboards.ca.gov/gama/gamamap/public/GamaDataDisplay.asp?dataset=DWR&samp_date=&global_id=&assigned_name=01S07E34L001M&store_num=		
GeoTracker Data:	Not Reported		

U127
SSE **CA WELLS** **2596**
1/2 - 1 Mile
Higher

Seq:	2596	Prim sta c:	02S/07E-04F01 M
Frds no:	3910005007	County:	39
District:	10	User id:	PTA
System no:	3910005	Water type:	G
Source nam:	WELL 07 - INACTIVE	Station ty:	WELL/AMBNT/MUN/INTAKE/SUPPLY
Latitude:	374700.0	Longitude:	1211200.0

Precision:	8	Status:	IU
Comment 1:	Not Reported	Comment 2:	Not Reported
Comment 3:	Not Reported	Comment 4:	Not Reported
Comment 5:	Not Reported	Comment 6:	Not Reported
Comment 7:	Not Reported		
System no:	3910005	System nam:	Manteca, City Of
Hqname:	Not Reported	Address:	1001 W. CENTER STREET
City:	MANTECA	State:	CA
Zip:	95337	Zip ext:	Not Reported
Pop serv:	44500	Connection:	11417
Area serve:	MANTECA		

U128
SSE
1/2 - 1 Mile
Higher

CA WELLS **CALLNL000000693**

Well ID:	101578	Well Type:	MUNICIPAL
Source:	Lawrence Livermore National Laboratory		
Other Name:	W-24 SPRECKLES SOUTH-Manteca		
GAMA PFAS Testing:	Not Reported		
Groundwater Quality Data:	Not Reported		
GeoTracker Data:	Not Reported		
Chemical:	Helium-3/Helium-4	Results:	.0000013056
Units:	atom ratio	Date:	03/05/2004
Chemical:	Helium-4	Results:	.000000149981
Units:	cm3STP/g	Date:	03/05/2004
Chemical:	Neon	Results:	.000000222965
Units:	cm3STP/g	Date:	03/05/2004
Chemical:	Krypton	Results:	.0000000765298
Units:	cm3STP/g	Date:	03/05/2004
Chemical:	Tritium (Hydrogen 3)	Results:	4.2
Units:	pCi/L	Date:	10/09/2003
Chemical:	Argon	Results:	.000348375
Units:	cm3STP/g	Date:	03/05/2004

U129
SSE
1/2 - 1 Mile
Higher

CA WELLS **CALLNL000000837**

Well ID:	101580	Well Type:	MUNICIPAL
Source:	Lawrence Livermore National Laboratory		
Other Name:	W-24 SPRECKLES SOUTH-Manteca		
GAMA PFAS Testing:	Not Reported		
Groundwater Quality Data:	Not Reported		

GeoTracker Data: Not Reported

Chemical:	Tritium (Hydrogen 3)	Results:	2.98
Units:	pCi/L	Date:	10/15/2003
Chemical:	Krypton	Results:	.0000000811509
Units:	cm3STP/g	Date:	03/05/2004
Chemical:	Helium-3/Helium-4	Results:	.00000113379
Units:	atom ratio	Date:	03/05/2004
Chemical:	Helium-4	Results:	.000000211589
Units:	cm3STP/g	Date:	03/05/2004
Chemical:	Neon	Results:	.000000233746
Units:	cm3STP/g	Date:	03/05/2004
Chemical:	Argon	Results:	.000358726
Units:	cm3STP/g	Date:	03/05/2004

U130
SSE
1/2 - 1 Mile
Higher

CA WELLS **CALLNL000001101**

Well ID:	101581	Well Type:	MUNICIPAL
Source:	Lawrence Livermore National Laboratory		
Other Name:	W-24 SPRECKLES SOUTH-Manteca		
GAMA PFAS Testing:	Not Reported		
Groundwater Quality Data:	Not Reported		
GeoTracker Data:	Not Reported		
Chemical:	Tritium (Hydrogen 3)	Results:	2.58
Units:	pCi/L	Date:	10/09/2003
Chemical:	Neon	Results:	.000000235433
Units:	cm3STP/g	Date:	03/05/2004
Chemical:	Helium-3/Helium-4	Results:	.00000110351
Units:	atom ratio	Date:	03/05/2004
Chemical:	Helium-4	Results:	.000000212418
Units:	cm3STP/g	Date:	03/05/2004
Chemical:	Argon	Results:	.000357834
Units:	cm3STP/g	Date:	03/05/2004
Chemical:	Krypton	Results:	.0000000809169

Units:	cm3STP/g	Date:	03/05/2004

U131
SSE
1/2 - 1 Mile
Higher

CA WELLS **CALLNL000000890**

Well ID:	101577	Well Type:	MUNICIPAL
Source:	Lawrence Livermore National Laboratory		
Other Name:	W-24 SPRECKLES SOUTH-Manteca		
GAMA PFAS Testing:	Not Reported		
Groundwater Quality Data:	Not Reported		
GeoTracker Data:	Not Reported		

Chemical:	Argon	Results:	.000355278
Units:	cm3STP/g	Date:	03/05/2004

Chemical:	Tritium (Hydrogen 3)	Results:	0
Units:	pCi/L	Date:	10/09/2003

Chemical:	Neon	Results:	.000000222306
Units:	cm3STP/g	Date:	03/05/2004

Chemical:	Helium-4	Results:	.000000758089
Units:	cm3STP/g	Date:	03/05/2004

Chemical:	Helium-3/Helium-4	Results:	.00000107582
Units:	atom ratio	Date:	03/05/2004

Chemical:	Krypton	Results:	.0000000809999
Units:	cm3STP/g	Date:	03/05/2004

132
NNW
1/2 - 1 Mile
Lower

CA WELLS **CADWR9000037637**

State Well #:	01S07E32H001M	Station ID:	26431
Well Name:	Not Reported	Basin Name:	Eastern San Joaquin
Well Use:	Unknown	Well Type:	Unknown
Well Depth:	0	Well Completion Rpt #:	Not Reported

133
SW
1/2 - 1 Mile
Lower

FED USGS **USGS40000185598**

Organization ID:	USGS-CA		
Organization Name:	USGS California Water Science Center		
Monitor Location:	002S007E05K001M	Type:	Well

Description:	Not Reported	HUC:	18040005
Drainage Area:	Not Reported	Drainage Area Units:	Not Reported
Contrib Drainage Area:	Not Reported	Contrib Drainage Area Unts:	Not Reported
Aquifer:	Central Valley aquifer system		
Formation Type:	Not Reported	Aquifer Type:	Not Reported
Construction Date:	19740214	Well Depth:	253
Well Depth Units:	ft	Well Hole Depth:	256
Well Hole Depth Units:	ft		

134
NW
1/2 - 1 Mile
Lower

CA WELLS **CADWR0000021199**

Well ID:	01S07E32H002M	Well Type:	UNK
Source:	Department of Water Resources		
Other Name:	01S07E32H002M	GAMA PFAS Testing:	Not Reported
Groundwater Quality Data:	https://gamagroundwater.waterboards.ca.gov/gama/gamamap/public/GamaDataDisplay.asp?dataset=DWR&samp_date=&global_id=&assigned_name=01S07E32H002M&store_num=		
GeoTracker Data:	Not Reported		

135
SW
1/2 - 1 Mile
Lower

FED USGS **USGS40000185585**

Organization ID:	USGS-CA		
Organization Name:	USGS California Water Science Center		
Monitor Location:	002S007E05Q001M	Type:	Well
Description:	Not Reported	HUC:	18040005
Drainage Area:	Not Reported	Drainage Area Units:	Not Reported
Contrib Drainage Area:	Not Reported	Contrib Drainage Area Unts:	Not Reported
Aquifer:	Central Valley aquifer system		
Formation Type:	Not Reported	Aquifer Type:	Not Reported
Construction Date:	19740130	Well Depth:	348
Well Depth Units:	ft	Well Hole Depth:	355
Well Hole Depth Units:	ft		

GEOCHECK® - PHYSICAL SETTING SOURCE MAP FINDINGS

Map ID
Direction
Distance

Database EDR ID Number

1
SSW **OIL_GAS** **CAOG14000008277**
1/4 - 1/2 Mile

API #:	0407700368	Well #:	1
Well Status:	Plugged	Well Type:	Dry Hole
Lease Name:	G.B.-Clevenger-Frazier	Field Name:	Any Field
Area Name:	Any Area	GIS Source:	hud
Confidential Well:	N	Directionally Drilled:	N
Spud Date:	06/08/1963		

2
NNE **OIL_GAS** **CAOG14000008244**
1/2 - 1 Mile

API #:	0407700334	Well #:	33-2
Well Status:	Plugged	Well Type:	Dry Hole
Lease Name:	Great Basins Unit	Field Name:	Any Field
Area Name:	Any Area	GIS Source:	hud
Confidential Well:	N	Directionally Drilled:	N
Spud Date:	01/16/1964		

3
ESE **OIL_GAS** **CAOG14000008529**
1/2 - 1 Mile

API #:	0407720177	Well #:	1-3
Well Status:	Plugged	Well Type:	Dry Hole
Lease Name:	Spreckels Sugar	Field Name:	Any Field
Area Name:	Any Area	GIS Source:	hud
Confidential Well:	N	Directionally Drilled:	N
Spud Date:	12/15/1972		

GEOCHECK® - PHYSICAL SETTING SOURCE MAP FINDINGS
RADON

AREA RADON INFORMATION

State Database: CA Radon

Radon Test Results

Zipcode	Num Tests	> 4 pCi/L
95336	5	0

Federal EPA Radon Zone for SAN JOAQUIN County: 3

Note: Zone 1 indoor average level > 4 pCi/L.
: Zone 2 indoor average level >= 2 pCi/L and <= 4 pCi/L.
: Zone 3 indoor average level < 2 pCi/L.

Federal Area Radon Information for Zip Code: 95336

Number of sites tested: 3

Area	Average Activity	% <4 pCi/L	% 4-20 pCi/L	% >20 pCi/L
Living Area - 1st Floor	0.967 pCi/L	100%	0%	0%
Living Area - 2nd Floor	Not Reported	Not Reported	Not Reported	Not Reported
Basement	Not Reported	Not Reported	Not Reported	Not Reported

PHYSICAL SETTING SOURCE RECORDS SEARCHED

TOPOGRAPHIC INFORMATION

USGS 7.5' Digital Elevation Model (DEM)
Source: United States Geologic Survey
EDR acquired the USGS 7.5' Digital Elevation Model in 2002 and updated it in 2006. The 7.5 minute DEM corresponds to the USGS 1:24,000- and 1:25,000-scale topographic quadrangle maps. The DEM provides elevation data with consistent elevation units and projection.

Current USGS 7.5 Minute Topographic Map
Source: U.S. Geological Survey

HYDROLOGIC INFORMATION

Flood Zone Data: This data was obtained from the Federal Emergency Management Agency (FEMA). It depicts 100-year and 500-year flood zones as defined by FEMA. It includes the National Flood Hazard Layer (NFHL) which incorporates Flood Insurance Rate Map (FIRM) data and Q3 data from FEMA in areas not covered by NFHL.
Source: FEMA
Telephone: 877-336-2627
Date of Government Version: 2003, 2015

NWI: National Wetlands Inventory. This data, available in select counties across the country, was obtained by EDR in 2002, 2005, 2010 and 2015 from the U.S. Fish and Wildlife Service.

State Wetlands Data: Wetland Inventory
Source: Department of Fish and Wildlife
Telephone: 916-445-0411

HYDROGEOLOGIC INFORMATION

AQUIFLOW^{R} Information System
Source: EDR proprietary database of groundwater flow information
EDR has developed the AQUIFLOW Information System (AIS) to provide data on the general direction of groundwater flow at specific points. EDR has reviewed reports submitted to regulatory authorities at select sites and has extracted the date of the report, hydrogeologically determined groundwater flow direction and depth to water table information.

GEOLOGIC INFORMATION

Geologic Age and Rock Stratigraphic Unit
Source: P.G. Schruben, R.E. Arndt and W.J. Bawiec, Geology of the Conterminous U.S. at 1:2,500,000 Scale - A digital representation of the 1974 P.B. King and H.M. Beikman Map, USGS Digital Data Series DDS - 11 (1994).

STATSGO: State Soil Geographic Database
Source: Department of Agriculture, Natural Resources Conservation Service (NRCS)
The U.S. Department of Agriculture's (USDA) Natural Resources Conservation Service (NRCS) leads the national Conservation Soil Survey (NCSS) and is responsible for collecting, storing, maintaining and distributing soil survey information for privately owned lands in the United States. A soil map in a soil survey is a representation of soil patterns in a landscape. Soil maps for STATSGO are compiled by generalizing more detailed (SSURGO) soil survey maps.

SSURGO: Soil Survey Geographic Database
Source: Department of Agriculture, Natural Resources Conservation Service (NRCS)
Telephone: 800-672-5559
SSURGO is the most detailed level of mapping done by the Natural Resources Conservation Service, mapping scales generally range from 1:12,000 to 1:63,360. Field mapping methods using national standards are used to construct the soil maps in the Soil Survey Geographic (SSURGO) database. SSURGO digitizing duplicates the original soil survey maps. This level of mapping is designed for use by landowners, townships and county natural resource planning and management.

PHYSICAL SETTING SOURCE RECORDS SEARCHED

LOCAL / REGIONAL WATER AGENCY RECORDS

FEDERAL WATER WELLS

PWS: Public Water Systems
Source: EPA/Office of Drinking Water
Telephone: 202-564-3750
Public Water System data from the Federal Reporting Data System. A PWS is any water system which provides water to at least 25 people for at least 60 days annually. PWSs provide water from wells, rivers and other sources.

PWS ENF: Public Water Systems Violation and Enforcement Data
Source: EPA/Office of Drinking Water
Telephone: 202-564-3750
Violation and Enforcement data for Public Water Systems from the Safe Drinking Water Information System (SDWIS) after August 1995. Prior to August 1995, the data came from the Federal Reporting Data System (FRDS).

USGS Water Wells: USGS National Water Inventory System (NWIS)
This database contains descriptive information on sites where the USGS collects or has collected data on surface water and/or groundwater. The groundwater data includes information on wells, springs, and other sources of groundwater.

OTHER STATE DATABASE INFORMATION

Groundwater Ambient Monitoring & Assessment Program
State Water Resources Control Board
Telephone: 916-341-5577
The GAMA Program is Californias comprehensive groundwater quality monitoring program. GAMA collects data by testing the untreated, raw water in different types of wells for naturally-occurring and man-made chemicals. The GAMA data includes Domestic, Monitoring and Municipal well types from the following sources, Department of Water Resources, Department of Heath Services, EDF, Agricultural Lands, Lawrence Livermore National Laboratory, Department of Pesticide Regulation, United States Geological Survey, Groundwater Ambient Monitoring and Assessment Program and Local Groundwater Projects.

Water Well Database
Source: Department of Water Resources
Telephone: 916-651-9648

California Drinking Water Quality Database
Source: Department of Public Health
Telephone: 916-324-2319
The database includes all drinking water compliance and special studies monitoring for the state of California since 1984. It consists of over 3,200,000 individual analyses along with well and water system information.

California Oil and Gas Well Locations
Source: Dept of Conservation, Geologic Energy Management Division
Telephone: 916-323-1779
Oil and Gas well locations in the state.

California Earthquake Fault Lines
Source: California Division of Mines and Geology
The fault lines displayed on EDR's Topographic map are digitized quaternary fault lines prepared in 1975 by the United State Geological Survey. Additional information (also from 1975) regarding activity at specific fault lines comes from California's Preliminary Fault Activity Map prepared by the California Division of Mines and Geology.

RADON

State Database: CA Radon
Source: Department of Public Health
Telephone: 916-210-8558
Radon Database for California

PHYSICAL SETTING SOURCE RECORDS SEARCHED

Area Radon Information
Source: USGS
Telephone: 703-356-4020
The National Radon Database has been developed by the U.S. Environmental Protection Agency (USEPA) and is a compilation of the EPA/State Residential Radon Survey and the National Residential Radon Survey. The study covers the years 1986 - 1992. Where necessary data has been supplemented by information collected at private sources such as universities and research institutions.

EPA Radon Zones
Source: EPA
Telephone: 703-356-4020
Sections 307 & 309 of IRAA directed EPA to list and identify areas of U.S. with the potential for elevated indoor radon levels.

OTHER

Airport Landing Facilities: Private and public use landing facilities
Source: Federal Aviation Administration, 800-457-6656

Epicenters: World earthquake epicenters, Richter 5 or greater
Source: Department of Commerce, National Oceanic and Atmospheric Administration

California Earthquake Fault Lines: The fault lines displayed on EDR's Topographic map are digitized quaternary fault lines, prepared in 1975 by the United State Geological Survey. Additional information (also from 1975) regarding activity at specific fault lines comes from California's Preliminary Fault Activity Map prepared by the California Division of Mines and Geology.

STREET AND ADDRESS INFORMATION

Â© 2015 TomTom North America, Inc. All rights reserved. This material is proprietary and the subject of copyright protection and other intellectual property rights owned by or licensed to Tele Atlas North America, Inc. The use of this material is subject to the terms of a license agreement. You will be held liable for any unauthorized copying or disclosure of this material.

MANTECA UNIFIED SCHOOL DISTRICT
450 E YOSEMITE AVE
MANTECA, CA 95336

Inquiry Number:
December 16, 2022

EDR Site Report™

6 Armstrong Road, 4th floor
Shelton, CT 06484
Toll Free: 800.352.0050
www.edrnet.com

TABLE OF CONTENTS

The EDR-Site Report™ is a comprehensive presentation of government filings on a facility identified in a search of federal, state and local environmental databases.

Section 1: Facility Detail Reports . . . . . Page 3

All available detailed information from databases where sites are identified.

Section 2: Databases and Update Information. . . . . Page 21

Name, source, update dates, contact phone number and description of each of the databases for this report.

Thank you for your business.
Please contact EDR at 1-800-352-0050
with any questions or comments.

Disclaimer - Copyright and Trademark Notice

This report contains information obtained from a variety of public and other sources reasonably available to Environmental Data Resources , Inc. It cannot be concluded from this Report that coverage information for the target and surrounding properties does not exist from other sources. **NO WARRANTY EXPRESSED OR IMPLIED, IS MADE WHATSOEVER IN CONNECTION WITH THIS REPORT. ENVIRONMENTAL DATA RESOURCES, INC. SPECIFICALLY DISCLAIMS THE MAKING OF ANYSUCH WARRANTIES, INCLUDING WITHOUT LIMITATION, MERCHANTABILITY OR FITNESS FOR A PARTICULAR USE OR PURPOSE. ALL RISK IS ASSUMED BY THE USER. IN NO EVENT SHALL ENVIRONMENTAL DATA RESOURCES, INC. BE LIABLE TO ANYONE, WHETHER ARISING OUT OF ERRORS OR OMISSIONS, NEGLIGENCE, ACCIDENT OR ANY OTHER CAUSE, FOR ANY LOSS OR DAMAGE, INCLUDING, WITHOUT LIMITATION, SPECIAL, INCIDENTAL, CONSEQUENTIAL, OR EXEMPLARY DAMAGES.ANY LIABILITY ON THE PART OF ENVIRONMENTAL DATA RESOURCES, INC. IS STRICTLY LIMITED TO A REFUND OF THE AMOUNT PAID FOR THIS REPORT.**Purchaser accepts this report "AS IS". Any analyses, estimates, ratings, or risk codes provided in this report are provided for illustrative purposes only, and are not intended to provide, nor should they be interpreted as providing any facts regarding, or prediction or forecast of, any environmental risk for any property. Only a Phase I Environmental Site Assesment performed by an environmental professional can produce information regarding the environmental risk for any property. Additionally, the information provided in this Report is not to be construed as legal advice.

Copyright 2020 by Environmental Data Resources, Inc. All rights reserved. Reproduction in any media or format, in whole or in part, of any report or map of Environmental Data Resources, Inc., or its affiliates, is prohibited without prior written permission.

EDR and its logos (including Sanborn and Sanborn Map) are trademarks of Environmental Data Resources, Inc. or its affiliates. All other trademarks used herein are the property of their respective owners.

SECTION 1: FACILITY DETAIL REPORTS

MANTECA UNIFIED SCHOOL DISTRICT
450 E YOSEMITE AVE
MANTECA, CA 95336
EDR ID #S113072693

Databases:
HWTS: Hazardous Waste Tracking System
HAZNET: Facility and Manifest Data

HWTS:

Name:	MANTECA UNIFIED SCHOOL DISTRICT
Address:	450 E YOSEMITE AVE
Address 2:	Not reported
City,State,Zip:	MANTECA, CA 95336
EPA ID:	CAL000128259
Inactive Date:	Not reported
Create Date:	08/18/1995
Last Act Date:	Not reported
Mailing Name:	Not reported
Mailing Address:	PO BOX 32
Mailing Address 2:	Not reported
Mailing City,State,Zip:	MANTECA, CA 953360032
Owner Name:	MANTECA USD
Owner Address:	2271 W LOUISE AVE
Owner Address 2:	Not reported
Owner City,State,Zip:	MANTECA, CA 953370000
Contact Name:	NICOLE LEE
Contact Address:	PO BOX 32
Contact Address 2:	Not reported
City,State,Zip:	MANTECA, CA 95336
Facility Status:	Active
Facility Type:	PERMANENT
Category:	STATE
Latitude:	37.794565
Longitude:	-121.208442

NAICS:

EPA ID:	CAL000128259
Create Date:	2002-03-14 16:36:28.000
NAICS Code:	61111
NAICS Description:	Elementary and Secondary Schools
Issued EPA ID Date:	1995-08-18 00:00:00
Inactive Date:	Not reported
Facility Name:	MANTECA UNIFIED SCHOOL DISTRICT
Facility Address:	450 E YOSEMITE AVE
Facility Address 2:	Not reported
Facility City:	MANTECA
Facility County:	Not reported
Facility State:	CA
Facility Zip:	953360000

HAZNET:

Name:	MANTECA UNIFIED SCHOOL DISTRICT
Address:	450 E YOSEMITE AVE
Address 2:	Not reported
City,State,Zip:	MANTECA, CA 953360000
Contact:	NICOLE LEE
Telephone:	2098580871
Mailing Name:	Not reported
Mailing Address:	PO BOX 32
Year:	2021
Gepaid:	CAL000128259
TSD EPA ID:	NMD002208627
CA Waste Code:	551 - Laboratory waste chemicals
Disposal Method:	H141 - Storage, Bulking, And/Or Transfer Off Site--No Treatment/Reovery (H010-H129) Or (H131-H135)
Tons:	0.003
Year:	2020
Gepaid:	CAL000128259
TSD EPA ID:	CAD982042475
CA Waste Code:	151 - Asbestos containing waste
Disposal Method:	H132 - Landfill Or Surface Impoundment That Will Be Closed As Landfill(To Include On-Site Treatment And/Or Stabilization)
Tons:	0.92
Year:	2020
Gepaid:	CAL000128259

TSD EPA ID: AZR000515924
CA Waste Code: 291 - Latex waste
Disposal Method: H141 - Storage, Bulking, And/Or Transfer Off Site--No Treatment/Reovery (H010-H129) Or (H131-H135)
Tons: 0.623

Year: 2019
Gepaid: CAL000128259
TSD EPA ID: NMD002208627
CA Waste Code: 551 - Laboratory waste chemicals
Disposal Method: H141 - Storage, Bulking, And/Or Transfer Off Site--No Treatment/Reovery (H010-H129) Or (H131-H135)
Tons: 0.01200

Year: 2019
Gepaid: CAL000128259
TSD EPA ID: AZR000515924
CA Waste Code: 181 - Other inorganic solid waste
Disposal Method: H141 - Storage, Bulking, And/Or Transfer Off Site--No Treatment/Reovery (H010-H129) Or (H131-H135)
Tons: 0.07250

Year: 2019
Gepaid: CAL000128259
TSD EPA ID: CAD982042475
CA Waste Code: 151 - Asbestos containing waste
Disposal Method: H132 - Landfill Or Surface Impoundment That Will Be Closed As Landfill(To Include On-Site Treatment And/Or Stabilization)
Tons: 1.15000

Year: 2014
Gepaid: CAL000128259
TSD EPA ID: CAL000190080
CA Waste Code: 151 - Asbestos containing waste
Disposal Method: H132 - Landfill Or Surface Impoundment That Will Be Closed As Landfill(To Include On-Site Treatment And/Or Stabilization)
Tons: 0.4

Year: 2012
Gepaid: CAL000128259
TSD EPA ID: CAD982042475
CA Waste Code: 151 - Asbestos containing waste
Disposal Method: H132 - Landfill Or Surface Impoundment That Will Be Closed As Landfill(To Include On-Site Treatment And/Or Stabilization)
Tons: 2.8

Year: 2010
Gepaid: CAL000128259
TSD EPA ID: NVT330010000
CA Waste Code: 541 - Photochemicals/photoprocessing waste
Disposal Method: H132 - Landfill Or Surface Impoundment That Will Be Closed As Landfill(To Include On-Site Treatment And/Or Stabilization)
Tons: 0.10425

Year: 2009
Gepaid: CAL000128259
TSD EPA ID: CAD059494310
CA Waste Code: 551 - Laboratory waste chemicals
Disposal Method: H141 - Storage, Bulking, And/Or Transfer Off Site--No Treatment/Reovery (H010-H129) Or (H131-H135)
Tons: 0.06255

Year: 2009
Gepaid: CAL000128259
TSD EPA ID: NVT330010000
CA Waste Code: 541 - Photochemicals/photoprocessing waste
Disposal Method: H132 - Landfill Or Surface Impoundment That Will Be Closed As Landfill(To Include On-Site Treatment And/Or Stabilization)
Tons: 0.10425

Year: 2008
Gepaid: CAL000128259
TSD EPA ID: CAD982042475
CA Waste Code: 151 - Asbestos containing waste
Disposal Method: H132 - Landfill Or Surface Impoundment That Will Be Closed As Landfill(To Include On-Site Treatment And/Or Stabilization)
Tons: 1.6

Year: 2008
Gepaid: CAL000128259
TSD EPA ID: NED981723513
CA Waste Code: 551 - Laboratory waste chemicals
Disposal Method: H040 - Incineration--Thermal Destruction Other Than Use As A Fuel
Tons: 0.075

SECTION 1: FACILITY DETAIL REPORTS

...Continued...

Year: 2008
Gepaid: CAL000128259
TSD EPA ID: CAD981429673
CA Waste Code: 541 - Photochemicals/photoprocessing waste
Disposal Method: H010 - Metals Recovery Including Retoring,Smelting,Chemicals,Ect
Tons: 0.0834

Year: 2007
Gepaid: CAL000128259
TSD EPA ID: OKD987084068
CA Waste Code: 551 - Laboratory waste chemicals
Disposal Method: -
Tons: 0.0834

Year: 2007
Gepaid: CAL000128259
TSD EPA ID: TXD077603371
CA Waste Code: 121 - Alkaline solution (pH >= 12.5) with metals
Disposal Method: H141 - Storage, Bulking, And/Or Transfer Off Site--No Treatment/Reovery (H010-H129) Or (H131-H135)
Tons: 0.3

Year: 2007
Gepaid: CAL000128259
TSD EPA ID: CAD980884183
CA Waste Code: 551 - Laboratory waste chemicals
Disposal Method: H141 - Storage, Bulking, And/Or Transfer Off Site--No Treatment/Reovery (H010-H129) Or (H131-H135)
Tons: 0.01

Year: 2005
Gepaid: CAL000128259
TSD EPA ID: WAD991281767
CA Waste Code: 551 - Laboratory waste chemicals
Disposal Method: -
Tons: 0.0065

Year: 2005
Gepaid: CAL000128259
TSD EPA ID: CAD982042475
CA Waste Code: 151 - Asbestos containing waste
Disposal Method: D80 - Disposal, Land Fill
Tons: 4.214

Year: 2005
Gepaid: CAL000128259
TSD EPA ID: CAT080033681
CA Waste Code: 791 - Liquids with pH <= 2
Disposal Method: R01 - Recycler
Tons: 0.4587

Year: 2005
Gepaid: CAL000128259
TSD EPA ID: CAT080033681
CA Waste Code: 352 - Other organic solids
Disposal Method: D80 - Disposal, Land Fill
Tons: 0.2

Year: 2005
Gepaid: CAL000128259
TSD EPA ID: CAD028409019
CA Waste Code: 331 - Off-specification, aged or surplus organics
Disposal Method: H01 - Transfer Station
Tons: 0.165

Year: 2004
Gepaid: CAL000128259
TSD EPA ID: CA0000084517
CA Waste Code: 541 - Photochemicals/photoprocessing waste
Disposal Method: H01 - Transfer Station
Tons: 0.06255

Year: 2003
Gepaid: CAL000128259
TSD EPA ID: CAD028409019
CA Waste Code: 221 - Waste oil and mixed oil
Disposal Method: H01 - Transfer Station
Tons: 0.045

Year: 2003
Gepaid: CAL000128259
TSD EPA ID: CAD028409019
CA Waste Code: 551 - Laboratory waste chemicals
Disposal Method: H01 - Transfer Station
Tons: 0.0025

Year:	2003
Gepaid:	CAL000128259
TSD EPA ID:	CA0000084517
CA Waste Code:	541 - Photochemicals/photoprocessing waste
Disposal Method:	H01 - Transfer Station
Tons:	0.06255

Year:	2002
Gepaid:	CAL000128259
TSD EPA ID:	CA0000084517
CA Waste Code:	541 - Photochemicals/photoprocessing waste
Disposal Method:	H01 - Transfer Station
Tons:	0.1251

Detail Two:

Year:	2020
EM Manifest ID:	01f06c5c-c1b6-4463-b4d0-a57e13b6f33c
Shipment Date:	7/27/2020
Receipt Date:	7/27/2020
Manifest Number:	012530406FLE
Generator EPA ID:	CAL000128259
Name:	MANTECA UNIFIED SCHOOL DISTRICT
Address:	450 E YOSEMITE AVE
Address 2:	Not reported
City:	MANTECA
Zip:	95336-0000
Telephone:	209-244-7106
Contact:	KIMBERLY A. WRIGHT
Contact Telephone:	209-858-0860
Transporter 1 EPA ID:	CAL000349298
Transporter 1 Emergency Number:	Not reported
Transporter 2 EPA ID:	CAR000154740
Transporter 2 Emergency Number:	Not reported
TSDF EPA ID:	CAD982042475
TSDF Name:	RECOLOGY HAY ROAD
TSDF Address 1:	HAY RD
TSDF Address 2:	Not reported
TSDF City:	VACAVILLE
TSDF Zip:	95687
TSDF Telephone:	Not reported

State:

Year:	2020
EM Manifest ID:	01f06c5c-c1b6-4463-b4d0-a57e13b6f33c
Generator EPA ID:	CAL000128259
Shipment Date:	2020-07-27
Manifest Number:	012530406FLE
Line Number:	1
Method Code:	H132
Quantity Tons:	0.92000
Quantity Waste:	4.000000
Quantity Unit:	Y
Number of Containers:	37
Type of Container:	Burlap, cloth, paper, or plastic bags
Quantity Type:	Cubic Yards
State Code:	151

Year:	2020
EM Manifest ID:	cd839910-1282-40bf-9c3c-a763faacae99
Shipment Date:	6/5/2020
Receipt Date:	6/22/2020
Manifest Number:	014705977FLE
Generator EPA ID:	CAL000128259
Name:	MANTECA UNIFIED SCHOOL DISTRICT
Address:	450 E YOSEMITE AVE
Address 2:	Not reported
City:	MANTECA
Zip:	95336-0000
Telephone:	888-785-7225
Contact:	KIMBERLY A. WRIGHT
Contact Telephone:	209-858-0860
Transporter 1 EPA ID:	CAR000070540
Transporter 1 Emergency Number:	Not reported
Transporter 2 EPA ID:	CAR000175422
Transporter 2 Emergency Number:	Not reported
TSDF EPA ID:	AZR000515924
TSDF Name:	YUMA YES WASTE TRANSFER FACILITY
TSDF Address 1:	2730 E 13TH ST
TSDF Address 2:	Not reported
TSDF City:	YUMA
TSDF Zip:	85365-1901
TSDF Telephone:	Not reported

SECTION 1: FACILITY DETAIL REPORTS

...Continued...

State:

Year:	2020
EM Manifest ID:	cd839910-1282-40bf-9c3c-a763faacae99
Generator EPA ID:	CAL000128259
Shipment Date:	2020-06-05
Manifest Number:	014705977FLE
Line Number:	1
Method Code:	H141
Quantity Tons:	0.62300
Quantity Waste:	1246.000000
Quantity Unit:	P
Number of Containers:	3
Type of Container:	Fiber or plastic boxes, cartons, cases
Quantity Type:	Pounds
State Code:	291

Detail Two:

Year:	2019
EM Manifest ID:	574279
Shipment Date:	7/26/2019
Receipt Date:	8/1/2019
Manifest Number:	012530303FLE
Generator EPA ID:	CAL000128259
Name:	MANTECA UNIFIED SCHOOL DISTRICT
Address:	450 E YOSEMITE AVE
Address 2:	Not reported
City:	MANTECA
Zip:	95336-0000
Telephone:	209-244-7106
Contact:	Not reported
Contact Telephone:	209-858-0860
Transporter 1 EPA ID:	CAL000349298
Transporter 1 Emergency Number:	Not reported
Transporter 2 EPA ID:	CAR000037283
Transporter 2 Emergency Number:	Not reported
TSDF EPA ID:	CAD982042475
TSDF Name:	RECOLOGY HAY ROAD
TSDF Address 1:	6426 HAY RD
TSDF Address 2:	Not reported
TSDF City:	VACAVILLE
TSDF Zip:	95687-0000
TSDF Telephone:	Not reported

State:

Year:	2019
EM Manifest ID:	574279
Generator EPA ID:	CAL000128259
Shipment Date:	2019-07-26
Manifest Number:	012530303FLE
Line Number:	1
Method Code:	H132
Quantity Tons:	1.15000
Quantity Waste:	5.000000
Quantity Unit:	Y
Number of Containers:	45
Type of Container:	Burlap, cloth, paper, or plastic bags
Quantity Type:	Cubic Yards
State Code:	151

Year:	2019
EM Manifest ID:	732416
Shipment Date:	5/31/2019
Receipt Date:	7/5/2019
Manifest Number:	012794748FLE
Generator EPA ID:	CAL000128259
Name:	MANTECA UNIFIED SCHOOL DISTRICT
Address:	450 E YOSEMITE AVE
Address 2:	Not reported
City:	MANTECA
Zip:	95336-0000
Telephone:	888-785-7225
Contact:	Not reported
Contact Telephone:	209-858-0860
Transporter 1 EPA ID:	CAR000070540
Transporter 1 Emergency Number:	Not reported
Transporter 2 EPA ID:	CAR000154740
Transporter 2 Emergency Number:	Not reported
TSDF EPA ID:	NMD002208627
TSDF Name:	ADVANCED CHEMICAL TREATMENT, LLC
TSDF Address 1:	6133 EDITH BLVD NE
TSDF Address 2:	Not reported
TSDF City:	ALBUQUERQUE

SECTION 1: FACILITY DETAIL REPORTS

...Continued...

TSDF Zip: 87107
TSDF Telephone: Not reported

Federal:
Year: 2019
EM Manifest ID: 732416
Generator EPA ID: CAL000128259
Shipment Date: 2019-05-31
Manifest Number: 012794748FLE
Line Number: 1
Method Code: H141
Quantity Tons: 0.00750
Quantity Waste: 15.000000
Quantity Unit: P
Number of Containers: 1
Type of Container: Fiberboard or plastic drums, barrels, kegs
Quantity Type: Pounds
Federal Code: D002

Year: 2019
EM Manifest ID: 732416
Generator EPA ID: CAL000128259
Shipment Date: 2019-05-31
Manifest Number: 012794748FLE
Line Number: 1
Method Code: H141
Quantity Tons: 0.00750
Quantity Waste: 15.000000
Quantity Unit: P
Number of Containers: 1
Type of Container: Fiberboard or plastic drums, barrels, kegs
Quantity Type: Pounds
Federal Code: D011

Year: 2019
EM Manifest ID: 732416
Generator EPA ID: CAL000128259
Shipment Date: 2019-05-31
Manifest Number: 012794748FLE
Line Number: 2
Method Code: H141
Quantity Tons: 0.00250
Quantity Waste: 5.000000
Quantity Unit: P
Number of Containers: 1
Type of Container: Fiberboard or plastic drums, barrels, kegs
Quantity Type: Pounds
Federal Code: D001

Year: 2019
EM Manifest ID: 732416
Generator EPA ID: CAL000128259
Shipment Date: 2019-05-31
Manifest Number: 012794748FLE
Line Number: 2
Method Code: H141
Quantity Tons: 0.00250
Quantity Waste: 5.000000
Quantity Unit: P
Number of Containers: 1
Type of Container: Fiberboard or plastic drums, barrels, kegs
Quantity Type: Pounds
Federal Code: D002

Year: 2019
EM Manifest ID: 732416
Generator EPA ID: CAL000128259
Shipment Date: 2019-05-31
Manifest Number: 012794748FLE
Line Number: 3
Method Code: H141
Quantity Tons: 0.00200
Quantity Waste: 4.000000
Quantity Unit: P
Number of Containers: 1
Type of Container: Fiberboard or plastic drums, barrels, kegs
Quantity Type: Pounds
Federal Code: D001

Year: 2019
EM Manifest ID: 732416
Generator EPA ID: CAL000128259
Shipment Date: 2019-05-31
Manifest Number: 012794748FLE
Line Number: 3

Method Code: H141
Quantity Tons: 0.00200
Quantity Waste: 4.000000
Quantity Unit: P
Number of Containers: 1
Type of Container: Fiberboard or plastic drums, barrels, kegs
Quantity Type: Pounds
Federal Code: D005

State:
Year: 2019
EM Manifest ID: 732416
Generator EPA ID: CAL000128259
Shipment Date: 2019-05-31
Manifest Number: 012794748FLE
Line Number: 1
Method Code: H141
Quantity Tons: 0.00750
Quantity Waste: 15.000000
Quantity Unit: P
Number of Containers: 1
Type of Container: Fiberboard or plastic drums, barrels, kegs
Quantity Type: Pounds
State Code: 551

Year: 2019
EM Manifest ID: 732416
Generator EPA ID: CAL000128259
Shipment Date: 2019-05-31
Manifest Number: 012794748FLE
Line Number: 2
Method Code: H141
Quantity Tons: 0.00250
Quantity Waste: 5.000000
Quantity Unit: P
Number of Containers: 1
Type of Container: Fiberboard or plastic drums, barrels, kegs
Quantity Type: Pounds
State Code: 551

Year: 2019
EM Manifest ID: 732416
Generator EPA ID: CAL000128259
Shipment Date: 2019-05-31
Manifest Number: 012794748FLE
Line Number: 3
Method Code: H141
Quantity Tons: 0.00200
Quantity Waste: 4.000000
Quantity Unit: P
Number of Containers: 1
Type of Container: Fiberboard or plastic drums, barrels, kegs
Quantity Type: Pounds
State Code: 551

Year: 2019
EM Manifest ID: 295124
Shipment Date: 2/21/2019
Receipt Date: 2/28/2019
Manifest Number: 012808648FLE
Generator EPA ID: CAL000128259
Name: MANTECA UNIFIED SCHOOL DISTRICT
Address: 450 E YOSEMITE AVE
Address 2: Not reported
City: MANTECA
Zip: 95336-0000
Telephone: 888-785-7225
Contact: Not reported
Contact Telephone: 209-858-0860
Transporter 1 EPA ID: CAR000070540
Transporter 1 Emergency Number: Not reported
Transporter 2 EPA ID: CAR000175422
Transporter 2 Emergency Number: Not reported
TSDF EPA ID: AZR000515924
TSDF Name: YUMA YES WASTE TRANSFER FACILITY
TSDF Address 1: 2730 E 13TH ST
TSDF Address 2: Not reported
TSDF City: YUMA
TSDF Zip: 85365-1901
TSDF Telephone: Not reported

State:
Year: 2019
EM Manifest ID: 295124

Generator EPA ID:	CAL000128259
Shipment Date:	2019-02-21
Manifest Number:	012808648FLE
Line Number:	1
Method Code:	H141
Quantity Tons:	0.07250
Quantity Waste:	145.000000
Quantity Unit:	P
Number of Containers:	1
Type of Container:	Fiberboard or plastic drums, barrels, kegs
Quantity Type:	Pounds
State Code:	181

Additional Info:

Year:	2014
Gen EPA ID:	CAL000128259
Shipment Date:	20140617
Creation Date:	6/23/2015 10:59:59
Receipt Date:	20140617
Manifest ID:	001736146JJK
Trans EPA ID:	CAR000059683
Trans Name:	L&B ENVIRONMENTAL INC
Trans 2 EPA ID:	Not reported
Trans 2 Name:	Not reported
TSDF EPA ID:	CAL000190080
Trans Name:	FORWARD LANDFILL
TSDF Alt EPA ID:	Not reported
TSDF Alt Name:	Not reported
Waste Code Description:	151 - Asbestos-containing waste
RCRA Code:	Not reported
Meth Code:	H132 - Landfill Or Surface Impoundment That Will Be Closed As Landfill(To Include On-Site Treatment And/Or Stabilization)
Quantity Tons:	0.23
Waste Quantity:	1
Quantity Unit:	Y
Additional Code 1:	Not reported
Additional Code 2:	Not reported
Additional Code 3:	Not reported
Additional Code 4:	Not reported
Additional Code 5:	Not reported

Additional Info:

Year:	2012
Gen EPA ID:	CAL000128259
Shipment Date:	20120614
Creation Date:	9/17/2012 22:15:10
Receipt Date:	20120619
Manifest ID:	007536691JJK
Trans EPA ID:	CAL000349298
Trans Name:	PROFESSIONAL ASBESTOS AND LEAD SERVICES
Trans 2 EPA ID:	CAR000037283
Trans 2 Name:	WORLD ENVIRONMENTAL ENERGY
TSDF EPA ID:	CAD982042475
Trans Name:	RECOLOGY HAY ROAD LANDFILL
TSDF Alt EPA ID:	Not reported
TSDF Alt Name:	Not reported
Waste Code Description:	151 - Asbestos-containing waste
RCRA Code:	Not reported
Meth Code:	H132 - Landfill Or Surface Impoundment That Will Be Closed As Landfill(To Include On-Site Treatment And/Or Stabilization)
Quantity Tons:	0.4
Waste Quantity:	1
Quantity Unit:	Y
Additional Code 1:	Not reported
Additional Code 2:	Not reported
Additional Code 3:	Not reported
Additional Code 4:	Not reported
Additional Code 5:	Not reported
Shipment Date:	20120501
Creation Date:	6/15/2012 20:30:07
Receipt Date:	20120502
Manifest ID:	007536676JJK
Trans EPA ID:	CAL000349298
Trans Name:	PROFESSIONAL ASBESTOS AND LEAD SERVICES
Trans 2 EPA ID:	CAR000037283
Trans 2 Name:	WORLD ENVIRONMENTAL ENERGY
TSDF EPA ID:	CAD982042475
Trans Name:	RECOLOGY HAY ROAD LANDFILL
TSDF Alt EPA ID:	Not reported
TSDF Alt Name:	Not reported

Waste Code Description: 151 - Asbestos-containing waste
RCRA Code: Not reported
Meth Code: H132 - Landfill Or Surface Impoundment That Will Be Closed As Landfill(To Include On-Site Treatment And/Or Stabilization)
Quantity Tons: 1.2
Waste Quantity: 3
Quantity Unit: Y
Additional Code 1: Not reported
Additional Code 2: Not reported
Additional Code 3: Not reported
Additional Code 4: Not reported
Additional Code 5: Not reported

Shipment Date: 20120420
Creation Date: 6/15/2012 20:30:07
Receipt Date: 20120502
Manifest ID: 007536674JJK
Trans EPA ID: CAL000349298
Trans Name: PROFESSIONAL ASBESTOS AND LEAD SERVICES
Trans 2 EPA ID: CAR000037283
Trans 2 Name: WORLD ENVIRONMENTAL ENERGY
TSDF EPA ID: CAD982042475
Trans Name: RECOLOGY HAY ROAD LANDFILL
TSDF Alt EPA ID: Not reported
TSDF Alt Name: Not reported
Waste Code Description: 151 - Asbestos-containing waste
RCRA Code: Not reported
Meth Code: H132 - Landfill Or Surface Impoundment That Will Be Closed As Landfill(To Include On-Site Treatment And/Or Stabilization)
Quantity Tons: 1.2
Waste Quantity: 3
Quantity Unit: Y
Additional Code 1: Not reported
Additional Code 2: Not reported
Additional Code 3: Not reported
Additional Code 4: Not reported
Additional Code 5: Not reported

Additional Info:
Year: 2010
Gen EPA ID: CAL000128259

Shipment Date: 20100526
Creation Date: 1/14/2011 18:30:17
Receipt Date: 20100608
Manifest ID: 003447038FLE
Trans EPA ID: CAR000070540
Trans Name: ADVANCED CHEMICAL TRANSPORT
Trans 2 EPA ID: Not reported
Trans 2 Name: Not reported
TSDF EPA ID: NVT330010000
Trans Name: US ECOLOGY NEVADA INC
TSDF Alt EPA ID: Not reported
TSDF Alt Name: Not reported
Waste Code Description: 541 - Photochemicals / photo processing waste
RCRA Code: D011
Meth Code: H132 - Landfill Or Surface Impoundment That Will Be Closed As Landfill(To Include On-Site Treatment And/Or Stabilization)
Quantity Tons: 0.10425
Waste Quantity: 25
Quantity Unit: G
Additional Code 1: Not reported
Additional Code 2: Not reported
Additional Code 3: Not reported
Additional Code 4: Not reported
Additional Code 5: Not reported

Additional Info:
Year: 2009
Gen EPA ID: CAL000128259

Shipment Date: 20090604
Creation Date: 8/12/2009 18:30:19
Receipt Date: 20090626
Manifest ID: 002709509FLE
Trans EPA ID: CAR000070540
Trans Name: ADVANCED CHEMICAL TRANSPORT
Trans 2 EPA ID: MAD039322250
Trans 2 Name: CLEAN HARBORS ENVI SVCS
TSDF EPA ID: CAD059494310
Trans Name: CLEAN HARBORS SAN JOSE LLC
TSDF Alt EPA ID: Not reported
TSDF Alt Name: Not reported
Waste Code Description: 551 - Laboratory waste chemicals 561 Detergent and soap

RCRA Code: Not reported
Meth Code: H141 - Storage, Bulking, And/Or Transfer Off Site--No Treatment/Reovery (H010-H129) Or (H131-H135)
Quantity Tons: 0.06255
Waste Quantity: 15
Quantity Unit: G
Additional Code 1: Not reported
Additional Code 2: Not reported
Additional Code 3: Not reported
Additional Code 4: Not reported
Additional Code 5: Not reported

Shipment Date: 20090415
Creation Date: 8/17/2009 18:30:22
Receipt Date: 20090428
Manifest ID: 002709557FLE
Trans EPA ID: CAR000070540
Trans Name: ADVANCED CHEMICAL TRANSPORT
Trans 2 EPA ID: Not reported
Trans 2 Name: Not reported
TSDF EPA ID: NVT330010000
Trans Name: US ECOLOGY NEVADA INC
TSDF Alt EPA ID: Not reported
TSDF Alt Name: Not reported
Waste Code Description: 541 - Photochemicals / photo processing waste
RCRA Code: D011
Meth Code: H132 - Landfill Or Surface Impoundment That Will Be Closed As Landfill(To Include On-Site Treatment And/Or Stabilization)
Quantity Tons: 0.10425
Waste Quantity: 25
Quantity Unit: G
Additional Code 1: Not reported
Additional Code 2: Not reported
Additional Code 3: Not reported
Additional Code 4: Not reported
Additional Code 5: Not reported

Additional Info:
Year: 2008
Gen EPA ID: CAL000128259

Shipment Date: 20080923
Creation Date: 12/8/2008 18:30:25
Receipt Date: 20081009
Manifest ID: 001843897FLE
Trans EPA ID: CAR000070540
Trans Name: ADVANCED CHEMICAL TRANSPORT
Trans 2 EPA ID: Not reported
Trans 2 Name: Not reported
TSDF EPA ID: CAD981429673
Trans Name: PHOTO WASTE RECYCLING COMPANY
TSDF Alt EPA ID: Not reported
TSDF Alt Name: Not reported
Waste Code Description: 541 - Photochemicals / photo processing waste
RCRA Code: D011
Meth Code: H010 - Metals Recovery Including Retoring,Smelting,Chemicals,Ect
Quantity Tons: 0.0834
Waste Quantity: 20
Quantity Unit: G
Additional Code 1: Not reported
Additional Code 2: Not reported
Additional Code 3: Not reported
Additional Code 4: Not reported
Additional Code 5: Not reported

Shipment Date: 20080710
Creation Date: 12/10/2008 18:30:08
Receipt Date: 20080731
Manifest ID: 001179051FLE
Trans EPA ID: CAR000070540
Trans Name: ADVANCED CHEMICAL TRANSPORT INC
Trans 2 EPA ID: MAD039322250
Trans 2 Name: CLEAN HARBORS ENV SER
TSDF EPA ID: NED981723513
Trans Name: CLEAN HARBORS ENVIRONMENTAL SERVICES INC
TSDF Alt EPA ID: Not reported
TSDF Alt Name: Not reported
Waste Code Description: 551 - Laboratory waste chemicals 561 Detergent and soap
RCRA Code: Not reported
Meth Code: H040 - Incineration--Thermal Destruction Other Than Use As A Fuel
Quantity Tons: 0.075
Waste Quantity: 150
Quantity Unit: P
Additional Code 1: Not reported

Additional Code 2:	Not reported
Additional Code 3:	Not reported
Additional Code 4:	Not reported
Additional Code 5:	Not reported
Shipment Date:	20080612
Creation Date:	8/4/2008 18:30:49
Receipt Date:	20080612
Manifest ID:	002334079JJK
Trans EPA ID:	CAR000037283
Trans Name:	WORLD ENVIRONMENTAL & ENERGY INC
Trans 2 EPA ID:	Not reported
Trans 2 Name:	Not reported
TSDF EPA ID:	CAD982042475
Trans Name:	NWS HAY ROAD LANDFILL
TSDF Alt EPA ID:	Not reported
TSDF Alt Name:	Not reported
Waste Code Description:	151 - Asbestos-containing waste
RCRA Code:	Not reported
Meth Code:	H132 - Landfill Or Surface Impoundment That Will Be Closed As Landfill(To Include On-Site Treatment And/Or Stabilization)
Quantity Tons:	1.6
Waste Quantity:	4
Quantity Unit:	Y
Additional Code 1:	Not reported
Additional Code 2:	Not reported
Additional Code 3:	Not reported
Additional Code 4:	Not reported
Additional Code 5:	Not reported

Additional Info:

Year:	2007
Gen EPA ID:	CAL000128259
Shipment Date:	20070613
Creation Date:	Not reported
Receipt Date:	Not reported
Manifest ID:	002011851JJK
Trans EPA ID:	OKD987084068
Trans Name:	ENVIROSOLVE
Trans 2 EPA ID:	CAL000297268
Trans 2 Name:	CURBSIDE INC
TSDF EPA ID:	OKD987084068
Trans Name:	ENVIROSOLVE
TSDF Alt EPA ID:	Not reported
TSDF Alt Name:	Not reported
Waste Code Description:	551 - Laboratory waste chemicals 561 Detergent and soap
RCRA Code:	Not reported
Meth Code:	- Not reported
Quantity Tons:	0.02085
Waste Quantity:	5
Quantity Unit:	G
Additional Code 1:	Not reported
Additional Code 2:	Not reported
Additional Code 3:	Not reported
Additional Code 4:	Not reported
Additional Code 5:	Not reported
Shipment Date:	20070613
Creation Date:	Not reported
Receipt Date:	Not reported
Manifest ID:	002011851JJK
Trans EPA ID:	OKD987084068
Trans Name:	ENVIROSOLVE
Trans 2 EPA ID:	CAL000297268
Trans 2 Name:	CURBSIDE INC
TSDF EPA ID:	OKD987084068
Trans Name:	ENVIROSOLVE
TSDF Alt EPA ID:	Not reported
TSDF Alt Name:	Not reported
Waste Code Description:	551 - Laboratory waste chemicals 561 Detergent and soap
RCRA Code:	Not reported
Meth Code:	- Not reported
Quantity Tons:	0.06255
Waste Quantity:	15
Quantity Unit:	G
Additional Code 1:	Not reported
Additional Code 2:	Not reported
Additional Code 3:	Not reported
Additional Code 4:	Not reported
Additional Code 5:	Not reported
Shipment Date:	20070613
Creation Date:	Not reported

SECTION 1: FACILITY DETAIL REPORTS

...Continued...

Receipt Date:	Not reported
Manifest ID:	002011851JJK
Trans EPA ID:	OKD987084068
Trans Name:	ENVIROSOLVE
Trans 2 EPA ID:	CAL000297268
Trans 2 Name:	CURBSIDE INC
TSDF EPA ID:	OKD987084068
Trans Name:	ENVIROSOLVE
TSDF Alt EPA ID:	Not reported
TSDF Alt Name:	Not reported
Waste Code Description:	551 - Laboratory waste chemicals 561 Detergent and soap
RCRA Code:	D011
Meth Code:	- Not reported
Quantity Tons:	Not reported
Waste Quantity:	Not reported
Quantity Unit:	G
Additional Code 1:	Not reported
Additional Code 2:	Not reported
Additional Code 3:	Not reported
Additional Code 4:	Not reported
Additional Code 5:	Not reported

Shipment Date:	20070613
Creation Date:	Not reported
Receipt Date:	Not reported
Manifest ID:	002011851JJK
Trans EPA ID:	OKD987084068
Trans Name:	ENVIROSOLVE
Trans 2 EPA ID:	CAL000297268
Trans 2 Name:	CURBSIDE INC
TSDF EPA ID:	OKD987084068
Trans Name:	ENVIROSOLVE
TSDF Alt EPA ID:	Not reported
TSDF Alt Name:	Not reported
Waste Code Description:	551 - Laboratory waste chemicals 561 Detergent and soap
RCRA Code:	Not reported
Meth Code:	- Not reported
Quantity Tons:	Not reported
Waste Quantity:	Not reported
Quantity Unit:	G
Additional Code 1:	Not reported
Additional Code 2:	Not reported
Additional Code 3:	Not reported
Additional Code 4:	Not reported
Additional Code 5:	Not reported

Shipment Date:	20070613
Creation Date:	2/29/2008 18:30:12
Receipt Date:	20070706
Manifest ID:	002011851JJK
Trans EPA ID:	OKD987084068
Trans Name:	ENVIROSOLVE
Trans 2 EPA ID:	CAL000297268
Trans 2 Name:	CURBSIDE INC
TSDF EPA ID:	OKD987084068
Trans Name:	ENVIROSOLVE
TSDF Alt EPA ID:	Not reported
TSDF Alt Name:	Not reported
Waste Code Description:	551 - Laboratory waste chemicals 561 Detergent and soap
RCRA Code:	D001
Meth Code:	- Not reported
Quantity Tons:	0.06255
Waste Quantity:	15
Quantity Unit:	G
Additional Code 1:	Not reported
Additional Code 2:	Not reported
Additional Code 3:	Not reported
Additional Code 4:	Not reported
Additional Code 5:	Not reported

Shipment Date:	20070613
Creation Date:	2/29/2008 18:30:12
Receipt Date:	20070706
Manifest ID:	002011851JJK
Trans EPA ID:	OKD987084068
Trans Name:	ENVIROSOLVE
Trans 2 EPA ID:	CAL000297268
Trans 2 Name:	CURBSIDE INC
TSDF EPA ID:	OKD987084068
Trans Name:	ENVIROSOLVE
TSDF Alt EPA ID:	Not reported
TSDF Alt Name:	Not reported
Waste Code Description:	551 - Laboratory waste chemicals 561 Detergent and soap
RCRA Code:	D002
Meth Code:	- Not reported

SECTION 1: FACILITY DETAIL REPORTS

...Continued...

Quantity Tons:	0.02085
Waste Quantity:	5
Quantity Unit:	G
Additional Code 1:	Not reported
Additional Code 2:	Not reported
Additional Code 3:	Not reported
Additional Code 4:	Not reported
Additional Code 5:	Not reported

Shipment Date:	20070613
Creation Date:	2/29/2008 18:30:12
Receipt Date:	20070706
Manifest ID:	002011851JJK
Trans EPA ID:	OKD987084068
Trans Name:	ENVIROSOLVE
Trans 2 EPA ID:	CAL000297268
Trans 2 Name:	CURBSIDE INC
TSDF EPA ID:	OKD987084068
Trans Name:	ENVIROSOLVE
TSDF Alt EPA ID:	Not reported
TSDF Alt Name:	Not reported
Waste Code Description:	551 - Laboratory waste chemicals 561 Detergent and soap
RCRA Code:	D002
Meth Code:	- Not reported
Quantity Tons:	Not reported
Waste Quantity:	Not reported
Quantity Unit:	G
Additional Code 1:	Not reported
Additional Code 2:	Not reported
Additional Code 3:	Not reported
Additional Code 4:	Not reported
Additional Code 5:	Not reported

Shipment Date:	20070613
Creation Date:	2/29/2008 18:30:12
Receipt Date:	20070706
Manifest ID:	002011851JJK
Trans EPA ID:	OKD987084068
Trans Name:	ENVIROSOLVE
Trans 2 EPA ID:	CAL000297268
Trans 2 Name:	CURBSIDE INC
TSDF EPA ID:	OKD987084068
Trans Name:	ENVIROSOLVE
TSDF Alt EPA ID:	Not reported
TSDF Alt Name:	Not reported
Waste Code Description:	551 - Laboratory waste chemicals 561 Detergent and soap
RCRA Code:	D001
Meth Code:	- Not reported
Quantity Tons:	Not reported
Waste Quantity:	Not reported
Quantity Unit:	G
Additional Code 1:	Not reported
Additional Code 2:	Not reported
Additional Code 3:	Not reported
Additional Code 4:	Not reported
Additional Code 5:	Not reported

Shipment Date:	20070613
Creation Date:	Not reported
Receipt Date:	Not reported
Manifest ID:	002011851JJK
Trans EPA ID:	OKD987084068
Trans Name:	ENVIROSOLVE
Trans 2 EPA ID:	CAL000297268
Trans 2 Name:	CURBSIDE INC
TSDF EPA ID:	OKD987084068
Trans Name:	ENVIROSOLVE
TSDF Alt EPA ID:	Not reported
TSDF Alt Name:	Not reported
Waste Code Description:	551 - Laboratory waste chemicals 561 Detergent and soap
RCRA Code:	Not reported
Meth Code:	- Not reported
Quantity Tons:	Not reported
Waste Quantity:	Not reported
Quantity Unit:	G
Additional Code 1:	Not reported
Additional Code 2:	Not reported
Additional Code 3:	Not reported
Additional Code 4:	Not reported
Additional Code 5:	Not reported

Shipment Date:	20070517
Creation Date:	12/20/2007 18:30:34
Receipt Date:	20070604
Manifest ID:	000283773SKS

Trans EPA ID: TXR000050930
Trans Name: SAFETY-KLEEN SYSTEMS INC
Trans 2 EPA ID: OKD981588791
Trans 2 Name: TRIAD TRANSPORTATION INC
TSDF EPA ID: TXD077603371
Trans Name: SAFETY-KLEEN SYSTEMS INC
TSDF Alt EPA ID: Not reported
TSDF Alt Name: Not reported
Waste Code Description: 121 - Alkaline solution (pH >12.5) with metals (antimony, arsenic, barium, beryllium, cadmium, chromium, cobalt, copper, lead, mercury, molybdenum, nickel, selenium, silver, thallium, vanadium, and zinc
RCRA Code: D002
Meth Code: H141 - Storage, Bulking, And/Or Transfer Off Site--No Treatment/Reovery (H010-H129) Or (H131-H135)

Quantity Tons: 0.3
Waste Quantity: 600
Quantity Unit: P
Additional Code 1: Not reported
Additional Code 2: Not reported
Additional Code 3: Not reported
Additional Code 4: Not reported
Additional Code 5: Not reported

Shipment Date: 20070228
Creation Date: 8/19/2007 18:30:21
Receipt Date: 20070308
Manifest ID: 001368027JJK
Trans EPA ID: CAD983649880
Trans Name: GENERAL ENVIRONMENTAL MGMT INC
Trans 2 EPA ID: Not reported
Trans 2 Name: Not reported
TSDF EPA ID: CAD980884183
Trans Name: GEM RANCHO CORDOVA LLC
TSDF Alt EPA ID: Not reported
TSDF Alt Name: Not reported
Waste Code Description: 551 - Laboratory waste chemicals 561 Detergent and soap
RCRA Code: Not reported
Meth Code: H141 - Storage, Bulking, And/Or Transfer Off Site--No Treatment/Reovery (H010-H129) Or (H131-H135)

Quantity Tons: 0.01
Waste Quantity: 20
Quantity Unit: P
Additional Code 1: Not reported
Additional Code 2: Not reported
Additional Code 3: Not reported
Additional Code 4: Not reported
Additional Code 5: Not reported

Additional Info:
Year: 2005
Gen EPA ID: CAL000128259

Shipment Date: 20050902
Creation Date: 11/16/2005 18:35:03
Receipt Date: Not reported
Manifest ID: 24209947
Trans EPA ID: CAR000164012
Trans Name: 21ST CENTURY EMI
Trans 2 EPA ID: Not reported
Trans 2 Name: Not reported
TSDF EPA ID: WAD991281767
Trans Name: BURLINGTON ENVIRONMENTAL INC
TSDF Alt EPA ID: Not reported
TSDF Alt Name: Not reported
Waste Code Description: 551 - Laboratory waste chemicals 561 Detergent and soap
RCRA Code: D001
Meth Code: - Not reported
Quantity Tons: 0.0015
Waste Quantity: 3
Quantity Unit: P
Additional Code 1: Not reported
Additional Code 2: Not reported
Additional Code 3: Not reported
Additional Code 4: Not reported
Additional Code 5: Not reported

Shipment Date: 20050902
Creation Date: 11/16/2005 18:35:03
Receipt Date: Not reported
Manifest ID: 24209947
Trans EPA ID: CAR000164012
Trans Name: 21ST CENTURY EMI
Trans 2 EPA ID: Not reported
Trans 2 Name: Not reported

TSDF EPA ID:	WAD991281767
Trans Name:	BURLINGTON ENVIRONMENTAL INC
TSDF Alt EPA ID:	Not reported
TSDF Alt Name:	Not reported
Waste Code Description:	551 - Laboratory waste chemicals 561 Detergent and soap
RCRA Code:	D001
Meth Code:	- Not reported
Quantity Tons:	0.0025
Waste Quantity:	5
Quantity Unit:	P
Additional Code 1:	Not reported
Additional Code 2:	Not reported
Additional Code 3:	Not reported
Additional Code 4:	Not reported
Additional Code 5:	Not reported

Shipment Date:	20050902
Creation Date:	11/16/2005 18:35:03
Receipt Date:	Not reported
Manifest ID:	24209947
Trans EPA ID:	CAR000164012
Trans Name:	21ST CENTURY EMI
Trans 2 EPA ID:	Not reported
Trans 2 Name:	Not reported
TSDF EPA ID:	WAD991281767
Trans Name:	BURLINGTON ENVIRONMENTAL INC
TSDF Alt EPA ID:	Not reported
TSDF Alt Name:	Not reported
Waste Code Description:	551 - Laboratory waste chemicals 561 Detergent and soap
RCRA Code:	D001
Meth Code:	- Not reported
Quantity Tons:	0.0025
Waste Quantity:	5
Quantity Unit:	P
Additional Code 1:	Not reported
Additional Code 2:	Not reported
Additional Code 3:	Not reported
Additional Code 4:	Not reported
Additional Code 5:	Not reported

Shipment Date:	20050823
Creation Date:	11/23/2005 18:30:57
Receipt Date:	20050826
Manifest ID:	24480473
Trans EPA ID:	CAR000080820
Trans Name:	SYSTEMS ABATEMENT CORP
Trans 2 EPA ID:	CAR000037283
Trans 2 Name:	WORLD ENVIRON & ENERGY
TSDF EPA ID:	CAD982042475
Trans Name:	NWS HAY ROAD LANDFILL
TSDF Alt EPA ID:	Not reported
TSDF Alt Name:	Not reported
Waste Code Description:	151 - Asbestos-containing waste
RCRA Code:	Not reported
Meth Code:	D80 - Disposal, Land Fill
Quantity Tons:	4.214
Waste Quantity:	5
Quantity Unit:	Y
Additional Code 1:	Not reported
Additional Code 2:	Not reported
Additional Code 3:	Not reported
Additional Code 4:	Not reported
Additional Code 5:	Not reported

Shipment Date:	20050816
Creation Date:	4/13/2006 18:47:49
Receipt Date:	20050824
Manifest ID:	24883284
Trans EPA ID:	CAD044003556
Trans Name:	RAMOS ENVIRONMENTAL SERVICES
Trans 2 EPA ID:	Not reported
Trans 2 Name:	Not reported
TSDF EPA ID:	CAT080033681
Trans Name:	D/K ENVIRONMENTAL
TSDF Alt EPA ID:	CAT080033681
TSDF Alt Name:	Not reported
Waste Code Description:	352 - Other organic solids
RCRA Code:	Not reported
Meth Code:	D80 - Disposal, Land Fill
Quantity Tons:	0.2
Waste Quantity:	400
Quantity Unit:	P
Additional Code 1:	Not reported
Additional Code 2:	Not reported
Additional Code 3:	Not reported

Additional Code 4:	Not reported
Additional Code 5:	Not reported
Shipment Date:	20050816
Creation Date:	4/13/2006 18:47:49
Receipt Date:	20050824
Manifest ID:	24883284
Trans EPA ID:	CAD044003556
Trans Name:	RAMOS ENVIRONMENTAL SERVICES
Trans 2 EPA ID:	Not reported
Trans 2 Name:	Not reported
TSDF EPA ID:	CAT080033681
Trans Name:	D/K ENVIRONMENTAL
TSDF Alt EPA ID:	CAT080033681
TSDF Alt Name:	Not reported
Waste Code Description:	791 - Liquids with pH < 2 792 Liquids with pH < 2 with metals
RCRA Code:	D002
Meth Code:	R01 - Recycler
Quantity Tons:	0.4587
Waste Quantity:	110
Quantity Unit:	G
Additional Code 1:	Not reported
Additional Code 2:	Not reported
Additional Code 3:	Not reported
Additional Code 4:	Not reported
Additional Code 5:	Not reported
Shipment Date:	20050815
Creation Date:	4/13/2006 18:47:49
Receipt Date:	20050823
Manifest ID:	24080251
Trans EPA ID:	CAR000037283
Trans Name:	WORLD ENVIRON & ENERGY
Trans 2 EPA ID:	CAD982030173
Trans 2 Name:	ECI
TSDF EPA ID:	CAD028409019
Trans Name:	CROSBY & OVERTON INC
TSDF Alt EPA ID:	CAD028409019
TSDF Alt Name:	Not reported
Waste Code Description:	331 - Off-specification, aged, or surplus organics
RCRA Code:	D001
Meth Code:	H01 - Transfer Station
Quantity Tons:	0.165
Waste Quantity:	50
Quantity Unit:	G
Additional Code 1:	Not reported
Additional Code 2:	Not reported
Additional Code 3:	Not reported
Additional Code 4:	Not reported
Additional Code 5:	Not reported

Additional Info:

Year:	2004
Gen EPA ID:	CAL000128259
Shipment Date:	20040521
Creation Date:	10/15/2004 10:47:43
Receipt Date:	20040601
Manifest ID:	23346176
Trans EPA ID:	TXR000050930
Trans Name:	SAFETY-KLEEN SYSTEMS INC
Trans 2 EPA ID:	Not reported
Trans 2 Name:	Not reported
TSDF EPA ID:	CA0000084517
Trans Name:	SAFETY-KLEEN SYSTEMS INC
TSDF Alt EPA ID:	CA0000084517
TSDF Alt Name:	Not reported
Waste Code Description:	541 - Photochemicals / photo processing waste
RCRA Code:	D011
Meth Code:	H01 - Transfer Station
Quantity Tons:	0.06255
Waste Quantity:	15
Quantity Unit:	G
Additional Code 1:	Not reported
Additional Code 2:	Not reported
Additional Code 3:	Not reported
Additional Code 4:	Not reported
Additional Code 5:	Not reported

Additional Info:

Year:	2003
Gen EPA ID:	CAL000128259
Shipment Date:	20030924

Creation Date:	4/19/2005 14:17:07
Receipt Date:	20030929
Manifest ID:	20661488
Trans EPA ID:	CAR000091447
Trans Name:	MS ENVIRONMENTAL SOLUTIONS INC
Trans 2 EPA ID:	CAD982524480
Trans 2 Name:	CROSBY & OVERTON
TSDF EPA ID:	Not reported
Trans Name:	CROSBY & OVERTON
TSDF Alt EPA ID:	CAD028409019
TSDF Alt Name:	Not reported
Waste Code Description:	221 - Waste oil and mixed oil
RCRA Code:	D001
Meth Code:	H01 - Transfer Station
Quantity Tons:	0.045
Waste Quantity:	90
Quantity Unit:	P
Additional Code 1:	Not reported
Additional Code 2:	Not reported
Additional Code 3:	Not reported
Additional Code 4:	Not reported
Additional Code 5:	Not reported

Shipment Date:	20030924
Creation Date:	4/19/2005 14:17:07
Receipt Date:	20030929
Manifest ID:	20661488
Trans EPA ID:	CAR000091447
Trans Name:	MS ENVIRONMENTAL SOLUTIONS INC
Trans 2 EPA ID:	CAD982524480
Trans 2 Name:	CROSBY & OVERTON
TSDF EPA ID:	Not reported
Trans Name:	CROSBY & OVERTON
TSDF Alt EPA ID:	CAD028409019
TSDF Alt Name:	Not reported
Waste Code Description:	551 - Laboratory waste chemicals 561 Detergent and soap
RCRA Code:	D009
Meth Code:	H01 - Transfer Station
Quantity Tons:	0.0025
Waste Quantity:	5
Quantity Unit:	P
Additional Code 1:	Not reported
Additional Code 2:	Not reported
Additional Code 3:	Not reported
Additional Code 4:	Not reported
Additional Code 5:	Not reported

Shipment Date:	20030825
Creation Date:	8/2/2004 9:38:39
Receipt Date:	20030902
Manifest ID:	22641646
Trans EPA ID:	TXR000050930
Trans Name:	Not reported
Trans 2 EPA ID:	Not reported
Trans 2 Name:	Not reported
TSDF EPA ID:	CA0000084517
Trans Name:	Not reported
TSDF Alt EPA ID:	CA0000084517
TSDF Alt Name:	Not reported
Waste Code Description:	541 - Photochemicals / photo processing waste
RCRA Code:	D011
Meth Code:	H01 - Transfer Station
Quantity Tons:	0.06255
Waste Quantity:	15
Quantity Unit:	G
Additional Code 1:	Not reported
Additional Code 2:	Not reported
Additional Code 3:	Not reported
Additional Code 4:	Not reported
Additional Code 5:	Not reported

Additional Info:

Year:	2002
Gen EPA ID:	CAL000128259

Shipment Date:	20021218
Creation Date:	3/31/2003 18:31:15
Receipt Date:	20021230
Manifest ID:	22181475
Trans EPA ID:	SCR000075150
Trans Name:	Not reported
Trans 2 EPA ID:	Not reported
Trans 2 Name:	Not reported
TSDF EPA ID:	CA0000084517

Trans Name:	Not reported
TSDF Alt EPA ID:	Not reported
TSDF Alt Name:	Not reported
Waste Code Description:	541 - Photochemicals / photo processing waste
RCRA Code:	D011
Meth Code:	H01 - Transfer Station
Quantity Tons:	0.06255
Waste Quantity:	15
Quantity Unit:	G
Additional Code 1:	Not reported
Additional Code 2:	Not reported
Additional Code 3:	Not reported
Additional Code 4:	Not reported
Additional Code 5:	Not reported

Shipment Date:	20020221
Creation Date:	7/2/2002 18:32:18
Receipt Date:	20020225
Manifest ID:	21793783
Trans EPA ID:	SCR000075150
Trans Name:	Not reported
Trans 2 EPA ID:	Not reported
Trans 2 Name:	Not reported
TSDF EPA ID:	CA0000084517
Trans Name:	Not reported
TSDF Alt EPA ID:	Not reported
TSDF Alt Name:	Not reported
Waste Code Description:	541 - Photochemicals / photo processing waste
RCRA Code:	D011
Meth Code:	H01 - Transfer Station
Quantity Tons:	0.06255
Waste Quantity:	15
Quantity Unit:	G
Additional Code 1:	Not reported
Additional Code 2:	Not reported
Additional Code 3:	Not reported
Additional Code 4:	Not reported
Additional Code 5:	Not reported

SECTION 2: DATABASES AND UPDATE DATES

To maintain currency of the following federal, state and local databases, EDR contacts the appropriate government agency on a monthly or quarterly basis as required.

Elapsed ASTM days: Provides confirmation that this report meets or exceeds the 90-day updating requirement of the ASTM standard.

DATABASES FOUND IN THIS REPORT

CA HWTS: Hazardous Waste Tracking System
Source: Department of Toxic Substances Control
Telephone: 916-324-2444
DTSC maintains the Hazardous Waste Tracking System that stores ID number information since the early 1980s and manifest data since 1993. The system collects both manifest copies from the generator and destination facility.

Date of Government Version: 04/05/2022
Database Release Frequency: Varies
Date of Last EDR Contact: 10/03/2022
Date of Next Scheduled Update: 01/16/2023

CA HAZNET: Facility and Manifest Data
Source: California Environmental Protection Agency
Telephone: 916-255-1136
Facility and Manifest Data. The data is extracted from the copies of hazardous waste manifests received each year by the DTSC. The annual volume of manifests is typically 700,000 - 1,000,000 annually, representing approximately 350,000 - 500,000 shipments. Data are from the manifests submitted without correction, and therefore many contain some invalid values for data elements such as generator ID, TSD ID, waste category, and disposal method. This database begins with calendar year 1993.

Date of Government Version: 12/31/2021
Database Release Frequency: Annually
Date of Last EDR Contact: 09/27/2022
Date of Next Scheduled Update: 01/16/2023

Appendix C. Site Photographs

Appendix

This page intentionally left blank.

PLACEWORKS

SITE PHOTOGRAPHS

Client Name: Manteca Unified School District

Site Location: Manteca High School Modernization and Expansion, Manteca, CA

Project No.: MANT-06.0

Photo No:	**Date:**
1	1/30/2023

Description:

View of the 453 Moffat Boulevard property looking south. Site is undergoing grading for future development.



Photo No:	**Date:**
2	1/30/2023

Description:

View of the 419 Moffat Boulevard property looking southwest. Parcel is currently used as a storage yard for the district maintenance department.



PLACEWORKS SITE PHOTOGRAPHS

Client Name:	Manteca Unified School District
Site Location:	Manteca High School Modernization and Expansion, Manteca, CA
Project No.:	MANT-06.0

Photo No: 3	**Date:** 1/30/2023
Description:	

View of the classroom buildings slated for future demolition on the Manteca High School campus, looking east.



Photo No: 4	**Date:** 1/30/2023
Description:	

View of the classroom buildings slated for future demolition on the Manteca High School Campus, looking east.



PLACEWORKS SITE PHOTOGRAPHS

Client Name:	Manteca Unified School District
Site Location:	Manteca High School Modernization and Expansion, Manteca, CA
Project No.:	MANT-06.0

Photo No: 5	**Date:** 1/30/2023
Description:	
View of pad-mounted transformer and electrical panel. No evidence of staining or leaking was observed in the vicinity.	

Photo No: 6	**Date:** 1/30/2023
Description:	
View of the western Mikesell properties, looking south.	

PLACEWORKS

SITE PHOTOGRAPHS

Client Name: Manteca Unified School District

Site Location: Manteca High School Modernization and Expansion, Manteca, CA

Project No.: MANT-06.0

Photo No:	Date:
7	1/30/2023

Description:

View of the 544-558 Mikesell parcels, looking south.



Photo No:	Date:
8	1/30/2023

Description:

View of the western portion of the Mikesell properties, looking northwest.



Appendix D. Questionnaire

Appendix

This page intentionally left blank.

PLACEWORKS

Environmental Site Assessment Questionnaire for Client

The following information is requested to evaluate the potential for environmentally related impacts and property contamination. This questionnaire is to be completed by the User of the Phase I Environmental Site Assessment, as defined by ASTM E-1527-21, or its authorized representative.

PART I

1. Project description: Manteca Unified School District is proposing major upgrades to the Manteca High School Campus and acquisition of 6 adjoining residential parcels. The district requested the preparation of a Phase I Environmental Site Assessment (ESA) as part of its due diligence responsibilities for the proposed project.
2. Property address(es) and Assessor Parcel Number(s) (APN): The addressed associated with project site are: 450 Yosemite Avenue, 419 Moffat Boulevard, 453 Moffat Boulevard, 510 Mikesell Avenue, 524 Mikesell Avenue, 534 Mikesell Avenue, 544 Mikesell Avenue, and 554 Mikesell Avenue. The APNs associated with the project site are: 221-080-01, 221-080-02, 221-090-15, 221-180-12, 221-180-11, 221-180-10, and 221-180-09.
3. Current property owner (name, address, telephone number): The District currently owns the property.
4. Current property development/improvements: The project site is currently occupied by the Manteca High School campus and 2 existing residential dwellings.
5. Date(s) of current property development/improvements: The project site appears to have been used for agricultural purposes before 1937. The campus shows up around 1937 and the residential uses along Mikesell Avenue were constructed between 1948 and 1965. The residential lots are vacant and all but two houses have been demolished, with the last two slated for demolition soon.
6. Past property use, development/improvements: No identified land uses prior to 1914. Topographic maps show the project site as vacant, undeveloped property in 1914. The 1937 aerial photograph show the start of the campus on the western portion of the project site and agriculture use of the eastern half of the project site. The 1957 aerial photograph show the campus expanding and residential use and the disappearance of agriculture from the eastern portion of the project site.
7. Neighboring property uses: There is a mix of resident and commercial to the north, east, and west of the project site. There is a mix of residential, commercial, and industrial south of the project site. Lincoln Park is east of the project site.

PLACEWORKS

PART II

1.	Are you aware of any environmental cleanup liens against the property that are filed under federal, tribal, local or state law?	**Yes**	**No**
2.	Are you aware of any activity and land use limitations, such as engineering controls, land use restrictions, or institutional controls that are in place at the property and/or have been filed or recorded in a registry under federal, tribal, state or local law?	**Yes**	**No**
3.	Do you have any specialized knowledge or experience related to the *property* or nearby properties? For example, are you involved in the same line of business as the current or former occupants of the *property* or an adjoining property so that you would have specialized knowledge of the chemicals and processes used by this type of business?	**Yes**	**No**
4.	Are you aware of any commonly known or reasonably ascertainable information about the property that would help the environmental professional to identify conditions indicative of releases or threatened releases? For example, (a) do you know of specific chemicals that are present at the *property?* (b) do you know of spills or other chemical releases that have taken place at the *property?* (c) do you know of any environmental cleanups that have taken place at the *property?*	**Yes**	**No**
5.	Based on your knowledge and experience related to the *property*, are there any obvious indicators that point to the presence or likely presence of contamination at the *property?*	**Yes**	**No**
6.	If a property transaction is occurring in conjunction with this environmental assessment, does the purchase price of this *property* reasonably reflect the fair market value of the *property?* If you conclude that there is a difference, have you considered whether the lower purchase price is because contamination is known or believed to be present at the *property?*	**Yes**	**No**
7.	Are you aware of any past or present above ground or underground storage tanks on the *property*? To your knowledge, has there ever been any hazardous substances or wastes stored on the *property?*	**Yes**	**No**

If a "Yes" response was provided to Questions 1 – 5 or a "No" response was provided to Question 6, please provide details below:

I certify that the information provided herein is true and correct to the best of my knowledge as of the date signed below.

Name (Printed/Typed): AARON BOWERS

Signature: _____ Date: 2/28/23

Appendix E. Qualifications

Appendix

This page intentionally left blank.



MICHAEL J. WATSON PG

Senior Geologist

With two decades in the environmental consulting industry, Mike is proficient in performing site assessments and remediation. He specializes in site assessments, geohazard studies, operations and maintenance programs, air quality and industrial hygiene assessments, groundwater investigations, and remedial actions. Mike also manages materials acquisition, field equipment maintenance, and subcontractor coordination on large field investigations and monitoring programs.

A dedicated geologist, Mike continually strives to refine his knowledge, methods, and efficacy. He is especially committed to his current work for numerous school districts throughout California, where he assists in site assessment services and the Department of Toxic Substances Control's school site approval process. He performs Phase I ESAs, PEAs, geohazard studies, supplemental site investigations, remedial investigation reports, removal action documents, feasibility study reports, Title 5 Constraints Studies, and fill testing reports. In addition, he assists with the management and implementation of field investigations, assembles project data, and arranges methodical and comprehensive procedures to attain the client's goals.

HIGHLIGHTS OF EXPERIENCE

Site Assessments

- PEA and Geological and Environmental Hazards Assessment (GEHA) for Proposed STEM High School, Natomas USA | Natomas CA
- PEA-Equivalent and GEHA for Mare Island Technology Academy Renovations, Griffin Technology Academies | Vallejo CA
- Supplemental Site Investigation for David Starr Jordan High School | Los Angeles USD
- PEAs, Phase I ESAs, and GEHAs for various schools | Riverside USD
- Phase I ESAs, Addendums and GEHAs for various sites | Paradise USD
- PEA, Housekeeping Services, and GEHA for Rise Kohyang High School, Bright Star Schools | Los Angeles CA
- PEA and Remedial Action for New High School at 201 North Douglas Street, Wiseburn USD | El Segundo CA
- PEA, SSI and Removal Action for Dillard Elementary School Reconstruction | Elk Grove USD
- Phase I ESAs for multiple properties | Rancho Cordova CA
- PEAs, Phase I ESAs, Geohazards Study Reports, and Title 5 Studies for various schools | Moreno Valley USD
- PEAs and Fill Testing for various schools | Clovis USD
- PEA for Proposed Castaic High School, William S. Hart Union High School District | Castaic CA

EDUCATION

- BS, Geology, University of California, Riverside

REGISTRATIONS

- California Professional Geologist No. 8177

CERTIFICATIONS

- 40-Hour Hazardous Waste Workers (HAZWOPER) Certification
- 24-Hour First Responders Certification
- 8-Hour HAZWOPER Refresher Certification
- CPR/First Aid Certification
- NITON X-ray Fluorescence (XRF) Analyzer Certification

AFFILIATIONS

- Geological Society of America
- Association of Environmental and Engineering Geologists
- Seismological Society of America
- Inland Geological Society
- South Coast Geological Society

Team member since 2005

PLACEWORKS

MICHAEL J. WATSON
Senior Geologist
mwatson@placeworks.com

- Phase I ESA for Proposed K–8 Parker Dam School | Needles USD
- Removal Action, Fill Testing and Quarterly Groundwater Sampling for Central Region High School No. 13 | Los Angeles USD
- Removal Actions for Chaffey West Community Day School and Chino Early Education Center | San Bernardino County Superintendent of Schools
- Phase I ESA for the Arrowhead Springs Resort | San Bernardino CA
- Phase I/II ESAs for Former Gas Station | Los Angeles CA
- Quarterly Groundwater Sampling, Remedial Investigation and Remedial Action for Santa Fe Springs Athletic Fields, Little Lake City School District | Santa Fe Springs CA
- Environmental Services for various schools | Hayward USD

Regulatory Compliance and Strategic Planning

- Operations & Maintenance for Rise Da Vinci High School, Da Vinci Schools | Los Angeles CA
- Operations & Maintenance for New Murray Middle School, Sierra Sands USD | Ridgecrest CA
- Environmental Auditing for General Motors Railroad Locomotive Service Facility | Commerce CA
- Construction Site Review Implementation, RAW, and Methane Mitigation System Inspection for Hull Middle School | Torrance USD
- Underground Storage Tank Closure Report and Construction Response: Removal of Six Hydraulic Lifts for Central Region Elementary School No. 13 | Los Angeles USD
- Removal Action, Oil Well Re-abandonment, Crude Oil Pipeline Removal, Construction Response Services, and Construction Site Review Implementation for Harry Bridges Span K–8 | Los Angeles USD

CEQA and Title 5/CDE Assessments

- UC Berkeley Long Range Development Plan | Berkeley CA
- Community College Site Analysis for 1155 W. Foothill Boulevard, Citrus Community College | Glendora CA
- Wildomar Crossroads Mixed Use IS/MND | Wildomar CA
- Norwalk Entertainment District: Civic Center Specific Plan EIR | Norwalk CA
- GEHA for New K-8 School for Arboretum SP Area | Fontana USD
- Title 5 studies for various schools in Westminster and Huntington Beach | Westminster School District
- City of Los Banos General Plan EIR | Los Banos CA
- City of Santa Ana General Plan EIR | Santa Ana CA

PUBLICATIONS

- M. J. Watson and S. Jorgensen, Geologic Map of the Margarita Peak 7.5 Minute Quadrangle, San Diego County, California: A Digital Database, version 1.0, mapping by S. S. Tan, California Division of Mines and Geology, Preliminary Geologic Map, 2001.
- M. J. Watson et al., Quaternary Geologic Materials Map of Part of the Juniper Hills 7.5 Minute Quadrangle, California, in Seismic Hazard Zone Report for the Juniper Hills 7.5-Minute Quadrangle, Los Angeles County, California, mapping by A. G. Barrows, D. J. Beeby, D. B. Burke, T. W. Dibblee Jr., J. E. Kahle, and D. J. Ponti, California Geological Survey Seismic Hazard Zone Report 102, 2003.
- M. J. Watson, K. R. Bovard, R. M. Alvarez, and C. I. Gutierrez, Geologic Map of the Oceanside 30' X 60' Quadrangle, California, mapping by M. P. Kennedy and S. S. Tan, California Geological Survey Regional Geologic Map Series, Map No. 2: Scale 1:100,000, 2007.



DANIELLE CLENDENING

Project Planner

Danielle is a quick study. In a relatively short period of time, she has proven herself amongst principals, senior managers, and peers to be a highly versatile planner and valuable member of PlaceWorks' environmental planning and technical services team. Her work on technical studies includes environmental site assessments, geology and hazards assessments, operations and maintenance reports, and removal action workplans and completion reports for private- and public-sector clients, including school districts and local jurisdictions throughout California. Her fieldwork experience includes soil sampling and meteorological and dust monitoring, and site inspections following ASTM standards for Phase I environmental site assessments.

In her role on projects as a CEQA generalist, Danielle covers topical sections such as geology, hazards, environmental site assessment, transportation, and more for initial studies and environmental impact reports. And in addition to being a strong member of the environmental planning team, Danielle has shown an interest and aptitude in preparing housing studies and has already assisted PlaceWorks' housing services group with the production of five general plan housing elements for southern California local jurisdictions.

HIGHLIGHTS OF EXPERIENCE

Environmental Planning

- Midtown Specific Plan EIR Addendum | Long Beach CA
- Century Villages EIR and Technical Studies | Long Beach CA
- LA Countywide Voting Systems Assessment | Los Angeles County
- Health Risk Assessment for New Child Care Facility at SR-133 | Irvine CA
- Relinquished SR 84 Complete Streets Project | Fremont CA
- Categorical Exemption for Irvine Animal Care Center Expansion | Irvine CA
- Creekside Planned Community EIR | San Juan Capistrano CA
- Whitmore Village Residential Development IS/MND | Monterey Park CA
- Penske Dealership IS/MND | Industry CA
- Moreno Elementary School Replacement IS/MND | Moreno Valley CA
- CEQA for Promenade School Site Acquisition | Dublin CA
- Grand View Elementary School Renovation IS/MND | Manhattan Beach CA
- Jackson Ranch Specific Plan EIR and Technical Services | Kings County CA
- Geological and Environmental Hazards Assessment for Potential School Site | Lake Forest CA
- Residential Project at 11752 Beach Boulevard | Stanton CA
- Biological Report Review for Royal Golf Course | Rowland Heights CA

EDUCATION

- Master of Urban & Regional Planning, California Polytechnic State University, Pomona
- BA, History and Minor in Anthropology, University of California, Santa Cruz

CERTIFICATIONS

- 8-Hour HAZWOPER Refresher Certification

Team member since 2018

PLACEWORKS

DANIELLE CLENDENING

Project Planner

dlendening@placeworks.com

Phase I Environmental Site Assessments

- Longfellow Elementary School Expansion Parcels | Riverside CA
- Phase I and Addendum for Bright Star School Site | Los Angeles CA
- Eastside School | Riverside CA
- Proposed Nuview School District Expansion | Nuevo CA
- Proposed Rise Kohyang High School | Los Angeles CA
- Granite Hills High School Expansion Parcels | Apple Valley CA
- Solana Vista Elementary School Modernization Project | Solana Beach CA
- Parcel Located at 120 East 3rd Street | Perris CA
- Baseline Parcel | Fontana CA
- Proposed Residential Development at 11752 Beach Boulevard | Stanton CA
- LaVerne Elementary Preparatory Academy | Hesperia CA
- Age Qualified Community English Road| Chino Hills CA
- Proposed School District Office | Colton CA

Preliminary Environmental Assessments

- Proposed Nuview School | Nuevo CA
- Proposed Moreno Valley Elementary School-Nason Street | Moreno Valley CA
- Eastside School | Riverside CA
- Heritage Fields K-8 School #2 Site B | Irvine CA
- Wedgeworth Elementary School Site | Hacienda Heights CA

Geologic and Environmental Hazard Assessments

- Proposed Rise Kohyang High School | Los Angeles CA
- Proposed Promenade School Site | Dublin CA
- Napa Vintage High School Site | Napa CA
- Heritage Fields K-8 School #2 Site B | Irvine CA
- Potential School Site | Lake Forest CA

Operations and Monitoring and Inspection Report

- Murray Middle School-Burial Cell | Ridgecrest CA
- Gas Mitigation System Monitoring for New High School | El Segundo CA
- Hull Middle School | Torrance CA
- New Middle and Elementary School | San Jacinto CA

Comprehensive Planning

- City of Industry Housing Element Update | Industry CA
- La Habra Housing and Safety Elements Update | La Habra CA
- Moorpark Housing Element Update | Moorpark CA
- Palm Springs Housing Element Update | Palm Springs CA
- San Dimas Housing Element Update | San Dimas CA
- Yucaipa Housing Element Update | Yucaipa CA
- City of San Bernardino Housing Element Update | San Bernardino CA
- Contract Planning and CEQA Staff Assistance | Wildomar CA
- Contra Costa County Housing Element Update | Contra Costa County CA
- Livermore Housing Element Update | Livermore CA

Attachment D Noise Technical Memorandum

NOISE TECHNICAL MEMORANDUM

DATE	March 2023
TO	Manteca Unified School District
CONTACT	Aaron Bowers, Director II of Facilities and Operations
FROM	Alejandro Garcia, INCE-USA, Senior Associate, Noise and Vibration Abdul Khan, Project Planner
SUBJECT	Noise Technical Memorandum for the Manteca High School Improvement Project
PROJECT NUMBER	MANT-06

This noise technical memorandum provides a community noise assessment of the proposed improvements at the Manteca High School project at 450 East Yosemite Avenue in Manteca (Project). The analysis evaluates construction and operational noise and vibration with implementation of the project for compliance with the City of Manteca Municipal Code noise level standards. Noise fundamentals and common definitions are included in Appendix A.

Project Description

The project applicant is proposing improvements to Manteca High School at 450 East Yosemite Avenue in Manteca, California. The existing high school is surrounded by various urban land uses, retail, institutional, and residential uses to the north across E. Yosemite Avenue; retail, residential, and a motel uses to the west across S. Sherman Avenue; residential, industrial, and vacant lots to the south; and institutional uses (Lincoln Park and Lincoln Elementary School) to the east. The Union Pacific Railroad (UPRR) track is approximately 215 feet south of the campus, and the Manteca Transit Center Arr is approximately 275 feet west of the high school.

The proposed project will include the construction of two two-story classroom buildings (one 28-classroom building and one 10-classroom building) and a one-story wood shop building to replace existing classroom buildings. The existing 38 classrooms would be demolished (Wings 20 through 80). The proposed project also includes the expansion of the south parking on the 453 Moffat Boulevard property. The proposed project would not increase the current student capacity at the high school campus.

Applicable Standards

CITY OF MANTECA NOISE STANDARDS

Manteca Municipal Code

Section 17.58.050(e), Prohibited Activities, sets restrictions on when construction is allowed:

- Operating or causing the operation of tools or equipment on private property used in alteration construction, demolition, drilling, or repair work, do not take place between the hours of 7:00 pm and 7:00 am.

Under Section 17.58.070, Vibration, the following rules apply for any activity which may cause vibration at nearby sensitive receptors:

- Uses, activities, and processes shall not generate vibrations that cause discomfort or annoyance to reasonable persons of normal sensitivity, or which endanger the comfort, repose, health, or peace of residents whose property abuts the property line of the parcel.

- Vibrations from temporary construction/demolition and vehicles that leave the subject parcel (e.g., trucks, trains, and aircraft) are exempt from the provisions of this Section. (Ord. 1501 § 1, 2011).

Manteca General Plan

The City of Manteca General Plan provides exterior noise standards for off-site sensitive receptors from stationary noise sources, as shown in Table 1`.

Table 1 City of Manteca General Plan Stationary Noise Standards

Noise Level Descriptor	Daytime 7:00 am to 10:00 pm	Nighttime 10:00 pm to 7:00 am
Hourly L_{eq}, dBA	55	45

Source: Manteca 2022a.

Federal Transit Administration

The City of Manteca does not have a quantified threshold for temporary construction noise and vibration. Therefore, to determine impact significance, the following FTA criteria are adopted.

A vibration or construction noise impact would occur if:

- Vibration levels would exceed 0.20 inches/second (in/sec) peak particle velocity (PPV) at the façade of a non-engineered structure (e.g., wood-frame residential) at the nearby sensitive receptors.

- Project construction activities would generate noise levels greater than 80 dBA L_{eq} at the sensitive receptor property line.

Sensitive Receptors

The project site is L-shaped site and extends to parts of the existing playfields bounded by South Sherman Avenue, East Yosemite Avenue, South Garfield Avenue, Mikesell Avenue, and Moffat Boulevard. The closest sensitive receptors to the project site improvements are the single-family homes across Mikesell Avenue, South Garfield Avenue, and South Sherman Avenue. Further sensitive receptors include the mobile home park residences to the south.

Existing Noise Conditions

The project site is primarily characterized by vehicular traffic from State Route 99 (SR-99), approximately 0.90 miles to the east; local roadways; and railroad noise from the UPRR, approximately 215 feet south of the project site boundary. Noise sources from nearby residential uses (e.g., property maintenance) also contribute to the overall ambient noise environment in the project vicinity. Based on the General Plan's Recirculated DEIR Noise Chapter, the project site is well outside the SR-99 60 dBA CNEL noise contour, but partially within the 60 and 65 Ldn UPRR noise contours.

Environmental Impacts

a. Generation of a substantial temporary or permanent increase in ambient noise levels in the vicinity of the project in excess of standards established in the local general plan or noise ordinance, or applicable standards of other agencies?

Project Construction Noise

Two types of short-term noise impacts could occur during construction: (1) mobile-source noise from transport of workers, material deliveries, and debris and soil haul and (2) stationary-source noise from use of construction equipment. Existing uses surrounding the project site would be exposed to construction noise.

Construction Vehicles

The transport of workers and materials to and from the construction site would incrementally increase noise levels along access roadways in the project vicinity. Individual construction vehicle pass-bys and haul trucks may create momentary noise levels of up to 85 dBA (L_{max}) at 50 feet from the vehicle, but these occurrences would be temporary and generally short lived. The highest number of worker and vendor trips would approach 40 trips during overlapping construction activity. Existing average daily trips in the project vicinity are unknown, but student enrollment for the year 2021-2022 is approximately 1,864 students (CDE n.d.). Comparing the temporary construction trips to trips generated by existing student enrollment alone, the addition of 40 temporary worker and vendor daily trips would result in a negligible noise increase. Therefore, impacts would be less than significant.

Construction Equipment

Noise generated during construction is based on the type of equipment used, the location of the equipment relative to sensitive receptors, and the timing and duration of the noise-generating activities. Each activity phase of construction involves the use of different construction equipment, and therefore each activity phase has its own distinct noise characteristics. Noise levels from construction activities are dominated by the loudest piece of construction equipment. The dominant noise source is typically the engine, although work piece noise (such as dropping of materials) can also be noticeable.

The noise generated at each activity phase is determined by combining the L_{eq} contributions from each piece of equipment used at a given time. Construction activities associated with the proposed project would not require blasting or pile driving. Demolition and grading typically generate the highest noise levels because they require the largest equipment. Construction noise quite often exhibits a high degree of variability because factors such as noise attenuation due to distance, the number and type of equipment, and the load and power requirements to accomplish tasks at each construction activity phase result in different noise levels at a given sensitive receptor. The project's loudest activity phases would involve demolition, grading, and paving and would produce short-duration noise levels of 85 dBA L_{eq} at 50 feet. Since noise from

construction equipment is intermittent and diminishes at a rate of 6 dBA per doubling distance,[1] the average noise levels at noise-sensitive receptors would be lower, because mobile construction equipment would move around the site with different loads and power requirements. The City of Manteca does not have an established criterion for construction noise. The FTA provides criteria for acceptable construction noise levels and recommends a daytime noise threshold of 80 dBA L_{eq} for residential uses. For the purposes of this analysis, the FTA criterion is applied to nearby residences to determine impact significance.

The three loudest pieces of construction equipment for each construction phase were modeled using the Federal Highway Administration's Roadway Construction Noise Model (RCNM) and an equipment mix based on CalEEMod defaults. Construction noise modeling distances and attenuated noise levels at various receptors during various construction activities can be found in Appendix A to this Tech Memo. The closest residences from the project's proposed on-site improvements are single-family homes approximately 75 feet to the north across Mikesell Avenue (as measured from the façade of the new 10-classroom building to the receptor property line). These receptors would experience noise levels between 63.4 and 79.5 dBA L_{eq} during various construction activities (e.g., demolition, grading, paving, building construction). The loudest estimated noise level of 79.5 dBA L_{eq} at the nearest receptors would occur during building construction. This would be below the FTA criterion of 80 dBA L_{eq}. Given that this would be the closest distance to nearby sensitive receptors, all other receptors would experience even lower (more attenuated) noise levels, also below 80 dBA L_{eq}. Therefore, project construction noise impacts would be less than significant.

Project stationary Operational Noise

The proposed school would include new mechanical equipment for heating, ventilation, and cooling equipment (HVAC). The nearest sensitive receptor to the new 28-classroom building with HVAC equipment is approximately 95 feet to the west. Typical HVAC equipment generates noise levels up to 72 dBA at a distance of 3 feet. At 70 feet, HVAC related noise would attenuate to 45 dBA or less. This would be below the daytime and nighttime City noise standards of 55 and 45 dBA L_{eq}, respectively. This would be a less-than-significant impact.

Project traffic Noise

With the planned school remodel, the proposed project would not result in an increase in students. Additionally, there are no planned roadway upgrades associated with the proposed project. Therefore, the project would not result in a significant change in long-term traffic volumes. Therefore, traffic noise increases from the proposed project on nearby roadway segments would be less than significant.

b. Generation of excessive groundborne vibration or groundborne noise levels?

As stated above, the City of Manteca has not established specific limits for vibration. However, the FTA criterion of 0.2 in/sec PPV is used in this analysis to evaluate potential construction-related vibration impacts. Typical construction equipment can generate vibration levels up to 0.21 in/sec PPV at 25 feet (FTA 2018). Vibration levels at a distance greater than 25 feet would attenuate to less than 0.2 in/sec PPV. The nearest structure to proposed construction activities are the residences approximately 40 feet north of the project site boundary across Mikesell Avenue. At 40 feet, construction vibration would attenuate below the 0.2 in/sec PPV criterion at nearby residential. Therefore, impacts would be less than significant.

[1] The sound attenuation rate of 6 dBA is generally conservative and does not consider additional attenuation provided by existing buildings, structures, and natural landscapes around the project site.

c. For a project located within the vicinity of a private airstrip or an airport land use plan or, where such a plan has not been adopted, within two miles of a public airport or public use airport, would the project expose people residing or working in the project area to excessive noise levels?

The nearest airport to the project site is Stockton Metropolitan Airport, approximately 5.95 miles to the north (AirNav 2023). Therefore, since no public or private airstrip is within 2 miles of the proposed project, the project would not expose people residing or working in the project area to excessive noise levels. No impact would occur.

References

AirNav.com. 2022. Airports. https://www.airnav.com/airports/.

California Department of Education (CDE). n.d. 2021-2022 Manteca High School Student Enrollment. https://www.cde.ca.gov/sdprofile/details.aspx?cds=39685933935103.

Federal Highway Administration (FHWA). 2006a, January. *FHWA Roadway Construction Noise Model (RCNM) User's Guide*.

———. 2006b, August. *Construction Noise Handbook*.

Federal Transit Administration (FTA). 2018, September. *Transit Noise and Vibration Impact Assessment*.

Manteca, City of. 2022a, November. Manteca General Plan Safety Element. https://static1.squarespace.com/static/582f3c2a59cc689c8da65127/t/637c6067071d1d00331389e6/1669095531562/MantecaGP_9-Safety.pdf.

———. 2022b, November. Manteca General Plan Update Recirculated Draft EIR. https://static1.squarespace.com/static/582f3c2a59cc689c8da65127/t/637c5c4f4b5d9c2b06b70e95/1669094496018/Manteca+GPU+RDEIR_Nov+2022+Vol+1_reduced.pdf.

———. 2023, February 13 (accessed). Manteca Noise Ordinance. https://library.qcode.us/lib/manteca_ca/pub/municipal_code/item/title_17-article_iii-chapter_17_58-17_58_050.

Appendix A Noise Fundamentals and Common Noise Definitions

Fundamentals of Noise

NOISE

Noise is most often defined as unwanted sound; whether it is loud, unpleasant, unexpected, or otherwise undesirable. Although sound can be easily measured, the perception of noise and the physical response to sound complicate the analysis of its impact on people. People judge the relative magnitude of sound sensation in subjective terms such as "noisiness" or "loudness."

Noise Descriptors

The following are brief definitions of terminology used in this chapter:

- **Sound.** A disturbance created by a vibrating object, which, when transmitted by pressure waves through a medium such as air, is capable of being detected by a receiving mechanism, such as the human ear or a microphone.

- **Noise.** Sound that is loud, unpleasant, unexpected, or otherwise undesirable.

- **Decibel (dB).** A unitless measure of sound, expressed on a logarithmic scale and with respect to a defined reference sound pressure. The standard reference pressure is 20 micropascals (20 μPa).

- **A-Weighted Decibel (dBA).** An overall frequency-weighted sound level in decibels that approximates the frequency response of the human ear.

- **Equivalent Continuous Noise Level (L_{eq}); also called the Energy-Equivalent Noise Level.** The value of an equivalent, steady sound level which, in a stated time period (often over an hour) and at a stated location, has the same A-weighted sound energy as the time-varying sound. Thus, the L_{eq} metric is a single numerical value that represents the equivalent amount of variable sound energy received by a receptor over the specified duration.

- **Statistical Sound Level (L_n).** The sound level that is exceeded "n" percent of time during a given sample period. For example, the L_{50} level is the statistical indicator of the time-varying noise signal that is exceeded 50 percent of the time (during each sampling period); that is, half of the sampling time, the changing noise levels are above this value and half of the time they are below it. This is called the "median sound level." The L_{10} level, likewise, is the value that is exceeded 10 percent of the time (i.e., near the maximum) and this is often known as the "intrusive sound level." The L_{90} is the sound level exceeded 90 percent of the time and is often considered the "effective background level" or "residual noise level."

- **Maximum Sound Level (L_{max})**. The highest RMS sound level measured during the measurement period.
- **Root Mean Square Sound Level (RMS).** The square root of the average of the square of the sound pressure over the measurement period.

- **Day-Night Sound Level (L_{dn} or DNL).** The energy-average of the A-weighted sound levels occurring during a 24-hour period, with 10 dB added to the sound levels occurring during the period from 10:00 PM to 7:00 AM.

- **Community Noise Equivalent Level (CNEL).** The energy average of the A-weighted sound levels occurring during a 24-hour period, with 5 dB added from 7:00 PM to 10:00 PM and 10 dB from 10:00 PM to 7:00 AM. NOTE: For general community/environmental noise, CNEL and L_{dn} values rarely differ by more than 1 dB (with the CNEL being only slightly more restrictive – that is, higher than the L_{dn} value). As a matter of practice, L_{dn} and CNEL values are interchangeable and are treated as equivalent in this assessment.

- **Peak Particle Velocity (PPV).** The peak rate of speed at which soil particles move (e.g., inches per second) due to ground vibration.

- **Sensitive Receptor.** Noise- and vibration-sensitive receptors include land uses where quiet environments are necessary for enjoyment and public health and safety. Residences, schools, motels and hotels, libraries, religious institutions, hospitals, and nursing homes are examples.

Characteristics of Sound

When an object vibrates, it radiates part of its energy in the form of a pressure wave. Sound is that pressure wave transmitted through the air. Technically, airborne sound is a rapid fluctuation or oscillation of air pressure above and below atmospheric pressure that creates sound waves.

Sound can be described in terms of amplitude (loudness), frequency (pitch), or duration (time). Loudness or amplitude is measured in dB, frequency or pitch is measured in Hertz [Hz] or cycles per second, and duration or time variations is measured in seconds or minutes.

Amplitude

Unlike linear units such as inches or pounds, decibels are measured on a logarithmic scale. Because of the physical characteristics of noise transmission and perception, the relative loudness of sound does not closely match the actual amounts of sound energy. Table 1 presents the subjective effect of changes in sound pressure levels. Ambient sounds generally range from 30 dBA (very quiet) to 100 dBA (very loud). Changes of 1 to 3 dB are detectable under quiet, controlled conditions, and changes of less than 1 dB are usually not discernible (even under ideal conditions). A 3 dB change in noise levels is considered the minimum change that is detectable with human hearing in outside environments. A change of 5 dB is readily discernible to most people in an exterior environment, and a 10 dB change is perceived as a doubling (or halving) of the sound.

Table 1 Noise Perceptibility

Change in dB	Noise Level
± 3 dB	Barely perceptible increase
± 5 dB	Readily perceptible increase
± 10 dB	Twice or half as loud
± 20 dB	Four times or one-quarter as loud

Source: California Department of Transportation (Caltrans). 2013, September. Technical Noise Supplement ("TeNS").

Frequency

The human ear is not equally sensitive to all frequencies. Sound waves below 16 Hz are not heard at all, but are "felt" more as a vibration. Similarly, though people with extremely sensitive hearing can hear sounds as high as 20,000 Hz, most people cannot hear above 15,000 Hz. In all cases, hearing acuity falls off rapidly above about 10,000 Hz and below about 200 Hz.

When describing sound and its effect on a human population, A-weighted (dBA) sound levels are typically used to approximate the response of the human ear. The A-weighted noise level has been found to correlate well with people's judgments of the "noisiness" of different sounds and has been used for many years as a measure of community and industrial noise. Although the A-weighted scale and the energy-equivalent metric are commonly used to quantify the range of human response to individual events or general community sound levels, the degree of annoyance or other response also depends on several other perceptibility factors, including:

- Ambient (background) sound level
- General nature of the existing conditions (e.g., quiet rural or busy urban)
- Difference between the magnitude of the sound event level and the ambient condition
- Duration of the sound event
- Number of event occurrences and their repetitiveness
- Time of day that the event occurs

Duration

Time variation in noise exposure is typically expressed in terms of a steady-state energy level equal to the energy content of the time varying period (called L_{eq}), or alternately, as a statistical description of the sound level that is exceeded over some fraction of a given observation period. For example, the L_{50} noise level represents the noise level that is exceeded 50 percent of the time; half the time the noise level exceeds this level and half the time the noise level is less than this level. This level is also representative of the level that is exceeded 30 minutes in an hour. Similarly, the L_2, L_8 and L_{25} values represent the noise levels that are exceeded 2, 8, and 25 percent of the time or 1, 5, and 15 minutes per hour, respectively. These "n" values are typically used to demonstrate compliance for stationary noise sources with many cities' noise ordinances. Other values typically noted during a noise survey are the L_{min} and L_{max}. These values represent the minimum and maximum root-mean-square noise levels obtained over the measurement period, respectively.

Because community receptors are more sensitive to unwanted noise intrusion during the evening and at night, state law and many local jurisdictions use an adjusted 24-hour noise descriptor called the Community Noise Equivalent Level (CNEL) or Day-Night Noise Level (L_{dn}). The CNEL descriptor requires that an artificial increment (or "penalty") of 5 dBA be added to the actual noise level for the hours from 7:00 PM to 10:00 PM and 10 dBA for the hours from 10:00 PM to 7:00 AM. The L_{dn} descriptor uses the same methodology except that there is no artificial increment added to the hours between 7:00 PM and 10:00 PM. Both descriptors give roughly the same 24-hour level, with the CNEL being only slightly more restrictive (i.e., higher). The CNEL or L_{dn} metrics are commonly applied to the assessment of roadway and airport-related noise sources.

Sound Propagation

Sound dissipates exponentially with distance from the noise source. This phenomenon is known as "spreading loss." For a single-point source, sound levels decrease by approximately 6 dB for each doubling of distance from the source (conservatively neglecting ground attenuation effects, air absorption factors, and barrier shielding). For example, if a backhoe at 50 feet generates 84 dBA, at 100 feet the noise level would be 79 dBA, and at 200 feet it would be 73 dBA. This drop-off rate is appropriate for noise generated by on-site operations from stationary equipment or activity at a project site. If noise is produced by a line source, such as highway traffic, the sound decreases by 3 dB for each doubling of distance over a reflective ("hard site") surface such as concrete or asphalt. Line source noise in a relatively flat environment with ground-level absorptive vegetation decreases by an additional 1.5 dB for each doubling of distance.

Psychological and Physiological Effects of Noise

Physical damage to human hearing begins at prolonged exposure to noise levels higher than 85 dBA. Exposure to high noise levels affects the entire system, with prolonged noise exposure in excess of 75 dBA increasing body tensions, thereby affecting blood pressure and functions of the heart and the nervous system. Extended periods of noise exposure above 90 dBA results in permanent cell damage, which is the main driver for employee hearing protection regulations in the workplace. For community environments, the ambient or background noise problem is widespread, through generally worse in urban areas than in outlying, less-developed areas. Elevated ambient noise levels can result in noise interference (e.g., speech interruption/masking, sleep disturbance, disturbance of concentration) and cause annoyance. Since most people do not routinely work with decibels or A-weighted sound levels, it is often difficult to appreciate what a given sound pressure level number means. To help relate noise level values to common experience, Table 2 shows typical noise levels from familiar sources.

Table 2 Typical Noise Levels

Common Outdoor Activities	Noise Level (dBA)	Common Indoor Activities
Onset of physical discomfort	120+	
	110	Rock Band (near amplification system)
Jet Flyover at 1,000 feet		
	100	
Gas Lawn Mower at three feet		
	90	
Diesel Truck at 50 feet, at 50 mph		Food Blender at 3 feet
	80	Garbage Disposal at 3 feet
Noisy Urban Area, Daytime		
	70	Vacuum Cleaner at 10 feet
Commercial Area		Normal speech at 3 feet
Heavy Traffic at 300 feet	60	
		Large Business Office
Quiet Urban Daytime	50	Dishwasher Next Room
Quiet Urban Nighttime	40	Theater, Large Conference Room (background)
Quiet Suburban Nighttime		
	30	Library
Quiet Rural Nighttime		Bedroom at Night, Concert Hall (background)
	20	
		Broadcast/Recording Studio
	10	
Lowest Threshold of Human Hearing	0	Lowest Threshold of Human Hearing

Source: California Department of Transportation (Caltrans). 2013, September. Technical Noise Supplement ("TeNS").

Vibration Fundamentals

Vibration is an oscillatory motion through a solid medium in which the motion's amplitude can be described in terms of displacement, velocity, or acceleration. Vibration is normally associated with activities stemming from operations of railroads or vibration-intensive stationary sources, but can also be associated with construction equipment such as jackhammers, pile drivers, and hydraulic hammers. As with noise, vibration can be described by both its amplitude and frequency. Vibration displacement is the distance that a point on a surface moves away from its original static position; velocity is the instantaneous speed that a point on a surface moves; and acceleration is the rate of change of the speed. Each of these descriptors can be used to correlate vibration to human response, building damage, and acceptable equipment vibration levels. During construction, the operation of construction equipment can cause groundborne vibration. During the operational phase of a project, receptors may be subject to levels of vibration that can cause annoyance due to noise generated from vibration of a structure or items within a structure.

Vibration amplitudes are usually described in terms of either the peak particle velocity (PPV) or the root mean square (RMS) velocity. PPV is the maximum instantaneous peak of the vibration signal and RMS is the

square root of the average of the squared amplitude of the signal. PPV is more appropriate for evaluating potential building damage and RMS is typically more suitable for evaluating human response.

As with airborne sound, annoyance with vibrational energy is a subjective measure, depending on the level of activity and the sensitivity of the individual. To sensitive individuals, vibrations approaching the threshold of perception can be annoying. Persons accustomed to elevated ambient vibration levels, such as in an urban environment, may tolerate higher vibration levels. Table 3 displays the human response and the effects on buildings resulting from continuous vibration (in terms of various levels of PPV).

Table 3 Human Reaction to Typical Vibration Levels

Vibration Level, PPV (in/sec)	Human Reaction	Effect on Buildings
0.006–0.019	Threshold of perception, possibility of intrusion	Vibrations unlikely to cause damage of any type
0.08	Vibrations readily perceptible	Recommended upper level of vibration to which ruins and ancient monuments should be subjected
0.10	Level at which continuous vibration begins to annoy people	Virtually no risk of "architectural" (i.e. not structural) damage to normal buildings
0.20	Vibrations annoying to people in buildings	Threshold at which there is a risk to "architectural" damage to normal dwelling – houses with plastered walls and ceilings
0.4–0.6	Vibrations considered unpleasant by people subjected to continuous vibrations and unacceptable to some people walking on bridges	Vibrations at a greater level than normally expected from traffic, but would cause "architectural" damage and possibly minor structural damage

Source: California Department of Transportation (Caltrans). 2020, April. *Transportation and Construction Vibration Guidance Manual*. Prepared by ICF International.

LOCAL REGULATIONS AND STANDARDS

Noise

Goal S-~~5~~6

Protect the quality of life by protecting the community from harmful and excessive noise.

Policies

S-~~5~~6.1 Incorporate noise considerations into land use, transportation, and infrastructure planning decisions, and guide the location and design of noise-producing uses to minimize the effects of noise on adjacent noise-sensitive land uses, including residential uses and schools.

S-~~5~~6.2 Ensure that Downtown noise levels remain acceptable and compatible with a pedestrian-oriented environment and higher density residential land uses.

S-~~5~~6.3 Areas within Manteca exposed to existing or projected exterior noise levels from mobile noise sources exceeding the performance standards in Table S-1 shall be designated as noise-impacted areas. Figure S-3 identifies noise contours anticipated at General Plan buildout.

S-~~5~~6.4 Require residential and other noise-sensitive development projects to satisfy the noise level criteria in Tables S-1 and S-2.

S-~~5~~6.5 Require new stationary noise sources proposed adjacent to noise sensitive uses to incorporate noise-attenuating measures~~be mitigated~~ so as to not exceed the noise level performance standards in Table S-2, or a substantial increase in noise levels established through a detailed ambient noise survey.

S-~~5~~6.6 Regulate construction-related noise to reduce impacts on adjacent uses to the criteria identified in Table S-2 or, if the criteria in Table S-2 cannot be met, to the maximum level feasible using best management practices and complying with the MMC Chapter 9.52.

S-~~5~~6.7 Where the development of residential or other noise-sensitive land use is proposed for a noise-impacted area or where the development of a stationary noise source is proposed in the vicinity of noise-sensitive uses, an acoustical analysis is required as part of the ~~environmental~~ development review process so that noise mitigation may be considered in the project design. The acoustical analysis shall:

- Be the responsibility of the applicant.
- Be prepared by a qualified acoustical consultant experienced in the fields of environmental noise assessment and architectural acoustics.
- Include representative noise level measurements with sufficient sampling periods and locations to adequately describe local conditions and the predominant noise sources.

Measuring Noise

Sound is a pressure wave that travels through the air. It is described in terms of loudness, frequency or pitch, and duration. The standard measurement unit for loudness is the decibel (dB). Changes of 1 to 3 dB are detectable under quiet, controlled conditions, and changes of less than 1 dB are usually indiscernible. A change of 5 dB is readily discernable to most people in an exterior environment. The human ear is not equally sensitive to all frequencies. In the context of environmental noise, the A-weighted decibel, or dBA, is used to adjust sound levels to reflect the way humans hear. Because people are more sensitive to noise during the evening and at night, state law requires additions to the measured noise levels during these times for planning purposes. The Community Noise Equivalent Level (CNEL) averages sound over 24 hours, with 5 dB added from 7 pm to 10 pm and 10 dB added from 10 pm to 7 am.

- Estimate existing and projected (20 years) noise levels in terms of the standards of Table S-1 or Table S-2, and compare those levels to the adopted policies of the Noise Element.
- Recommend appropriate mitigation measures to achieve compliance with the adopted policies and standards of the Noise Element.
- Estimate noise exposure after the prescribed mitigation measures have been implemented.
- If necessary, describe a post-project assessment program to monitor the effectiveness of the proposed mitigation measures.

Noise-sensitive land uses include residential neighborhoods, places of worship, schools, and hospitals.

S-~~5~~6.8 Apply noise level criteria applied to land uses other than residential or other noise-sensitive uses consistent with noise performance levels of Table S-1 and Table S-2.

S-~~5~~6.9 Enforce the Sound Transmission Control Standards of the California Building Code concerning the construction of new multiple occupancy dwellings such as hotels, apartments, and condominiums.

S-~~5~~6.10 Ensure that new equipment and vehicles purchased by the City comply with noise level performance standards consistent with the best available noise reduction technology.

S-~~5~~6.11 Require the Manteca Police Department to actively enforce requirements of the California Vehicle Code relating to vehicle mufflers and modified exhaust systems.

S-~~5~~6.12 For new residential development backing on to a freeway or railroad right-of-way, the developer shall be required to ~~provide~~ incorporate appropriate ~~mitigation~~ noise-attenuation measures to satisfy the performance standards in Table S-1.

S-~~5~~6.13 It is recognized that the City and surrounding areas are considered to be urban in nature and rely upon both the industrial and agricultural economy of the area. Therefore, it is recognized that noise sources of existing uses may exceed generally accepted standards.

S-~~5~~6.14 Carefully review and give potentially affected residents an opportunity to fully review any proposals for the establishment of helipads or heliports.

S-~~5~~6.15 Recognizing that existing noise-sensitive uses may be exposed to increase noise levels due to circulation improvement projects associated with development under the General Plan and that it may not be feasible to reduce increased traffic noise levels to the criteria identified in Table S-1, the following criteria may be used to determine the significance of noise impacts associated with circulation improvement projects:

- Where existing traffic noise levels are less than 60 dB Ldn at the

outdoor activity areas of noise-sensitive uses, a +5 dB Ldn increase in noise levels due to roadway improvement projects will be considered significant; and

- Where existing traffic noise levels range between 60 and 65 dB Ldn at the outdoor activity areas of noise-sensitive uses, a +3 dB Ldn increase in noise levels due to roadway improvement projects will be considered significant; and
- Where existing traffic noise levels are greater than 65 dB Ldn at the outdoor activity areas of noise-sensitive uses, a + 1.5 dB Ldn increase in noise levels due to roadway improvement projects will be considered significant.

S-~~5~~6.16 Work with the Federal Railroad Administration and passenger and freight rail operators to reduce exposure to rail and train noise, including establishing train horn "quiet zones" and/or wayside horns consistent with the federal regulations.

Implementation

S-6~~5~~a Require an acoustical analysis that complies with the requirements of S-5.7 where:

- *Noise sensitive land uses are proposed in areas exposed to existing or projected noise levels exceeding the levels specified in Table S-1 or S-2.*
- *Proposed transportation projects are likely to produce noise levels exceeding the levels specified in Table S-1 or S-2 at existing or planned noise sensitive uses.*

S-6~~5~~b Assist in enforcing compliance with noise emissions standards for all types of vehicles, established by the California Vehicle Code and by federal regulations, through coordination with the Manteca Police Department and the California Highway Patrol.

S-6~~5~~c Update the City's Noise Ordinance (Chapter 9.52) to reflect the noise standards established in this ~~Noise~~ Safety Element and proactively enforce the City's Noise Ordinance, including requiring the following measures for construction:

- *Restrict construction activities to the hours of 7:00 a.m. to 7:00 p.m. on Monday through Friday, and 8:00 a.m. to 6:00 p.m. on Saturdays. No construction shall be permitted outside of these hours or on Sundays or federal holidays, without a specific exemption issued by the City. No exemption shall be issued for construction within 200 feet of residential uses.*
- *A Construction Noise Management Plan shall be submitted by the applicant for construction projects that exceed ambient noise levels by more than 12dBA or produce perceptible vibrations at any off-site structures~~, when determined necessary by the City~~. The Construction Noise Management Plan shall include proper posting*

Figure S-3: Future Noise Contours

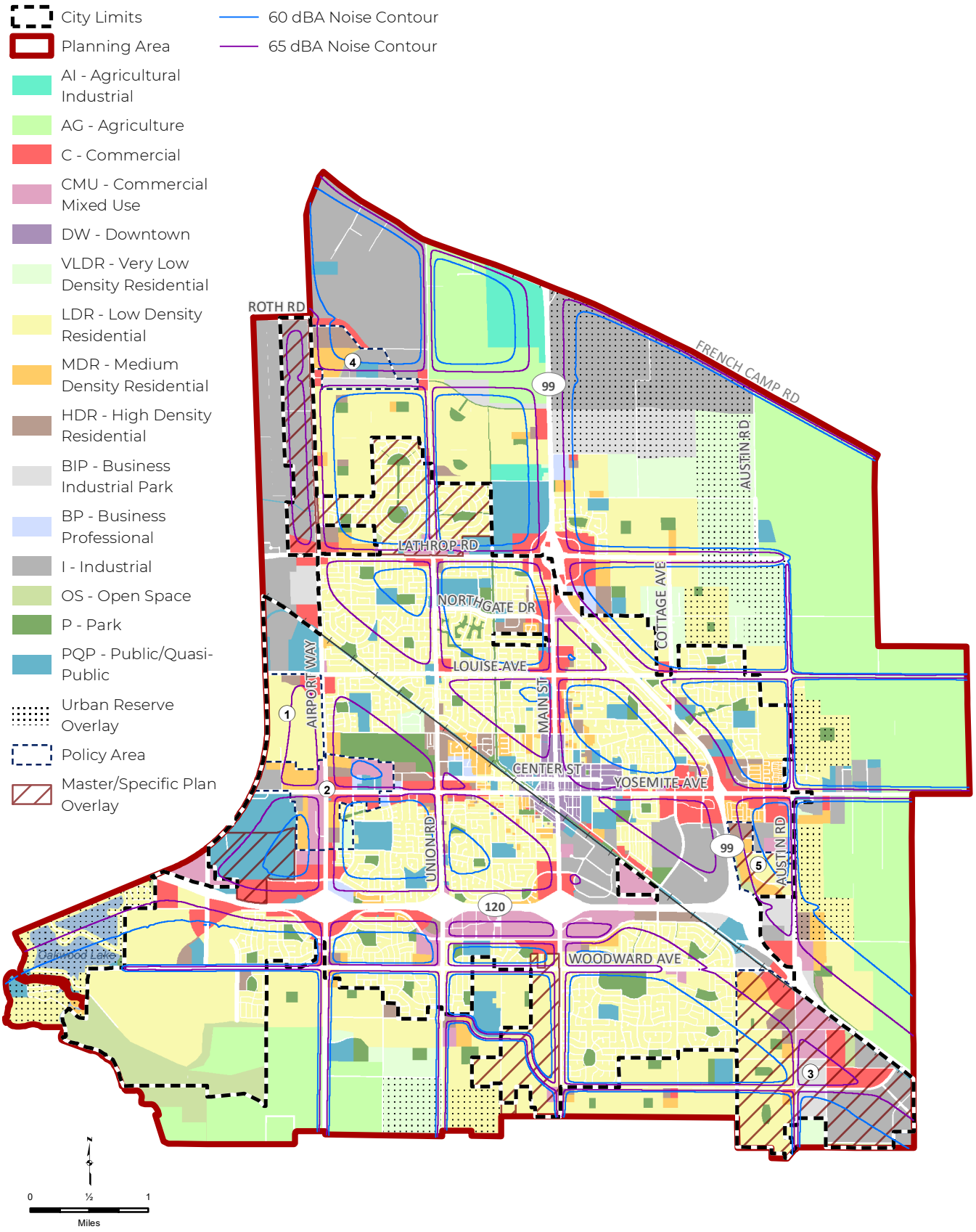

of construction schedules, appointment of a noise disturbance coordinator, ~~and~~ methods for assisting in noise reduction measures, and shall establish allowed truck routes to access the site that minimize exposure of residential areas to heavy truck traffic.

- *Noise reduction measures ~~may~~ shall include, but are not limited to, the following:*

  a. *Equipment and trucks used for project construction shall utilize the best available noise control techniques (e.g., improved mufflers, equipment redesign, use of intake silencers, ducts, engine enclosures and acoustically attenuating shields or shrouds) wherever feasible.*

  b. *Except as provided herein, impact tools (e.g., jack hammers, pavement breakers, and rock drills) used for project construction shall be hydraulically or electrically powered to avoid noise associated with compressed air exhaust from pneumatically powered tools. However, where use of pneumatic tools is unavoidable, an exhaust muffler on the compressed air exhaust shall be used. This muffler can lower noise levels from the exhaust by up to about 10 dBA. External jackets on the tools themselves shall be used, if such jackets are commercially available. ~~this~~ This ~~could~~ would achieve a reduction of up to 5 dBA. Quieter procedures shall be used, such as drills rather than impact equipment, whenever such procedures are available and consistent with construction procedures.*

  c. *Temporary power poles or zero-emission power sources shall be used instead of generators where feasible.*

  d. *Stationary noise sources shall be located as far from adjacent properties as possible, and they shall be muffled and enclosed within temporary sheds, incorporate insulation barriers, or use other measures as determined by the City ~~of~~ to provide equivalent noise reduction.*

  e. *The noisiest phases of construction shall be limited to less than 10 days at a time. Exceptions may be allowed if the City determines an extension is necessary and all available noise reduction controls are implemented.*

  f. *Delivery of materials shall observe the hours of operation described above.*

  g. *Truck traffic ~~should~~ shall avoid residential areas to the greatest extent ~~possible~~feasible.*

S-6~~5~~d *In making a determination of impact under the California Environmental Quality Act (CEQA), a substantial increase will occur if ambient noise levels are have a substantial increase. Generally, a 3 dB*

increase in noise levels is barely perceptible, and a 5 dB increase in noise levels is clearly perceptible. Therefore, increases in noise levels shall be considered to be substantial when the following occurs:

Transportation Noise

- *When existing noise levels are less than 60 dB, a 5 dB increase in noise will be considered substantial;*
- *When existing noise levels are between 60 dB and 65 dB, a 3 dB increase in noise will be considered substantial;*
- *When existing noise levels exceed 65 dB, a 1.5 dB increase in noise will be considered substantial.*

Non-Transportation Noise

- *An 5dB increase in noise will be considered substantial.*

Construction Noise

- *An increase in 12dBA in noise will be considered substantial.*

~~*Additional or alternative criteria can be used for determining a substantial increase in noise levels. For instance, if the overall increase in noise levels occurs where no noise-sensitive uses are located, then the City may use their discretion in determining if there is any impact at all. In such a case, the following alternative factors may be used for determining a substantial increase in noise levels:*~~

- ~~*the resulting noise levels;*~~
- ~~*the duration and frequency of the noise;*~~
- ~~*the number of people affected;*~~
- ~~*conforming or non-conforming land uses;*~~
- ~~*the land use designation of the affected receptor sites;*~~
- ~~*public reactions or controversy as demonstrated at workshops or hearings, or by correspondence; and*~~
- ~~*prior CEQA determinations by other agencies specific to the project.*~~

S-6~~5~~e *Control noise at the source through use of insulation, berms, building design and orientation, buffer space, staggered operating hours, and similar techniques. Where such techniques would not meet acceptable levels, use noise barriers to attenuate noise associated with new noise sources to acceptable levels.*

S-6~~5~~f *Require that all noise-attenuating features, including soundwalls and quieter pavements, are designed to be attractive and to minimize maintenance.*

S-6~~5~~g *Evaluate new transportation projects, such as truck routes, rail or public transit routes, and transit stations, using the standards contained in Table S-1. However, noise from these projects may be allowed to exceed*

the standards contained in Table S-1, if the City Council finds through the CEQA process that there are special overriding considerations circumstances.

S-65h *Work with the Federal Rail Authority and passenger and freight rail service providers to establish a Quiet Zone and/or Wayside Horns at at-grade crossings in the City. Where new development would be affected by the train and rail noise, require project applicants to fund a fair-share of: a) studies associated with the application for a Quiet Zone and/or Wayside Horns, and b) alternative safety measures associated with the Quiet Zone (including, but not limited to signage, gates, lights, etc.).*

S-65i *Work in cooperation with Caltrans, the Union Pacific Railroad, San Joaquin Regional Rail Commission, and other agencies where appropriate to maintain noise level standards for both new and existing projects in compliance with Table S-1.*

S-65j *The City shall require new residential projects located adjacent to major freeways, truck routes, hard rail lines, or light rail lines to follow the FTA screening distance criteria to ensure that groundborne vibrations to do not exceed acceptable levels.*

Table S-1: Maximum Allowable Noise Exposure from Mobile Noise Sources

Land Use[1]	Outdoor Activity Areas[2,3]	Interior Spaces	
		Ldn/ CNEL, dBA	Leq, dBA[4]
Residential	60	45	-
Motels/Hotels	65	45	-
Mixed-Use	65	45	
Hospitals, Nursing Homes	60	45	-
Theaters, Auditoriums	-	-	35
Churches	60	-	40
Office Buildings	65	-	45
Schools, Libraries, Museums	70	-	45
Playgrounds, Neighborhood Parks	70	-	-
Industrial	75	-	45
Golf Courses, Water Recreation	70	-	-

[1]Where a proposed use is not specifically listed, the use shall comply with the standards for the most similar use as determined by the City.

[2]Outdoor activity areas for residential development are considered to be the back yard patios or decks of single family units and the common areas where people generally congregate for multi-family developments. Where common outdoor activity areas for multi-family developments comply with the outdoor noise level standard, the standard will not be applied at patios or decks of individual units provided noise-reducing measures are incorporated

(e.g., orientation of patio/deck, screening of patio with masonry or other noise-attenuating material). Outdoor activity areas for non-residential developments are the common areas where people generally congregate, including pedestrian plazas, seating areas, and outside lunch facilities; not all residential developments include outdoor activity areas.

[3]In areas where it is not possible to reduce exterior noise levels to achieve the outdoor activity area standard w using a practical application of the best noise-reduction technology, an increase of up to 5 Ldn over the standard will be allowed provided that available exterior noise reduction measures have been implemented and interior noise levels are in compliance with this table

[4]Determined for a typical worst-case hour during periods of use.

Table S-2: Performance Standards for Stationary Noise Sources, Including Affected Projects[1,2,3,4]

Noise Level Descriptor	Daytime 7 am to 10 pm	Nighttime 10 pm to 7 am
Hourly Leq, dBA	55	45

[1]Each of the noise levels specified above should be lowered by 5 dB for simple noise tones, noises consisting primarily of speech or music, or recurring impulsive noises. Such noises are generally considered to be particularly annoying and are a primary source of noise complaints.

[2]No standards have been included for interior noise levels. Standard construction practices should, with the exterior noise levels identified, result in acceptable interior noise levels.

[3]Stationary noise sources which are typically of concern include, but are not limited to, the following:

HVAC Systems	*Cooling Towers/Evaporative Condensers*
Pump Stations	*Lift Stations*
Emergency Generators	*Boilers*
Steam Valves	*Steam Turbines*
Generators	*Fans*
Air Compressors	*Heavy Equipment*
Conveyor Systems	*Transformers*
Pile Drivers	*Grinders*
Drill Rigs	*Gas or Diesel Motors*
Welders	*Cutting Equipment*
Outdoor Speakers	*Blowers*

[4]The types of uses which may typically produce the noise sources described above include but are not limited to: industrial facilities, pump stations, trucking operations, tire shops, auto maintenance shops, metal fabricating shops, shopping centers, drive-up windows, car washes, loading docks, public works projects, batch plants, bottling and canning plants, recycling centers, electric generating stations, race tracks, landfills, sand and gravel operations, and athletic fields.

This page left blank intentionally.

CONSTRUCTION NOISE MODELING

Roadway Construction Noise Model (RCNM),Version 1.1

Report date: 02/06/2023
Case Description: MANT-05

**** Receptor #1 ****

Baselines (dBA)

Description	Land Use	Daytime	Evening	Night
Demolition	Residential	60.0	55.0	50.0

Equipment

Description	Impact Device	Usage (%)	Spec Lmax (dBA)	Actual Lmax (dBA)	Receptor Distance (feet)	Estimated Shielding (dBA)
Concrete Saw	No	20		89.6	50.0	0.0
Excavator	No	40		80.7	50.0	0.0
Dozer	No	40		81.7	50.0	0.0

Results

Equipment	Calculated (dBA) Lmax	Calculated (dBA) Leq	Noise Limits (dBA) Day Lmax	Noise Limits (dBA) Day Leq	Noise Limits (dBA) Evening Lmax	Noise Limits (dBA) Evening Leq	Noise Limits (dBA) Night Lmax	Noise Limits (dBA) Night Leq	Noise Limit Exceedance (dBA) Day Lmax	Noise Limit Exceedance (dBA) Day Leq	Noise Limit Exceedance (dBA) Evening Lmax	Noise Limit Exceedance (dBA) Evening Leq	Noise Limit Exceedance (dBA) Night Lmax	Noise Limit Exceedance (dBA) Night Leq
Concrete Saw	89.6	82.6	N/A	N/A	N/A	N/A	N/A	N/A	N/A	N/A	N/A	N/A	N/A	N/A
Excavator	80.7	76.7	N/A	N/A	N/A	N/A	N/A	N/A	N/A	N/A	N/A	N/A	N/A	N/A
Dozer	81.7	77.7	N/A	N/A	N/A	N/A	N/A	N/A	N/A	N/A	N/A	N/A	N/A	N/A
Total	89.6	84.6	N/A	N/A	N/A	N/A	N/A	N/A	N/A	N/A	N/A	N/A	N/A	N/A

Roadway Construction Noise Model (RCNM),Version 1.1

Report date: 02/06/2023
Case Description: MANT-05

**** Receptor #1 ****

Baselines (dBA)

Description	Land Use	Daytime	Evening	Night
Site Preparation	Residential	60.0	55.0	50.0

Equipment

Description	Impact Device	Spec Usage (%)	Actual Lmax (dBA)	Receptor Lmax (dBA)	Estimated Distance (feet)	Shielding (dBA)
Dozer	No	40	81.7	50.0	0.0	
Tractor	No	40	84.0	50.0	0.0	
Front End Loader	No	40	79.1	50.0	0.0	

Results

	Calculated (dBA)		Noise Limits (dBA)				Noise Limit Exceedance (dBA)					
			Day		Evening		Night		Day		Evening		Night	
Equipment	Lmax	Leq	Lmax	Leq	Lmax	Leq	Lmax	Leq	Lmax	Leq	Lmax	Leq	Lmax	Leq
Dozer	81.7	77.7	N/A	N/A	N/A	N/A	N/A	N/A	N/A	N/A	N/A	N/A	N/A	N/A
Tractor	84.0	80.0	N/A	N/A	N/A	N/A	N/A	N/A	N/A	N/A	N/A	N/A	N/A	N/A
Front End Loader	79.1	75.1	N/A	N/A	N/A	N/A	N/A	N/A	N/A	N/A	N/A	N/A	N/A	N/A
Total	84.0	82.8	N/A	N/A	N/A	N/A	N/A	N/A	N/A	N/A	N/A	N/A	N/A	N/A

Roadway Construction Noise Model (RCNM),Version 1.1

Report date: 02/06/2023
Case Description: MANT-05

**** Receptor #1 ****

Baselines (dBA)

Description	Land Use	Daytime	Evening	Night
Rough Grading	Residential	60.0	55.0	50.0

Equipment

Description	Impact Device	Spec Usage (%)	Actual Lmax (dBA)	Receptor Lmax (dBA)	Estimated Distance (feet)	Shielding (dBA)
Dozer	No	40	81.7	50.0		0.0
Tractor	No	40	84.0	50.0		0.0
Grader	No	40	85.0	50.0		0.0

Results

	Noise Limits (dBA)						Noise Limit Exceedance (dBA)					
	Calculated (dBA)		Day		Evening		Night		Day		Evening		Night	
Equipment	Lmax	Leq	Lmax	Leq	Lmax	Leq	Lmax	Leq	Lmax	Leq	Lmax	Leq	Lmax	Leq
Dozer	81.7	77.7	N/A	N/A	N/A	N/A	N/A	N/A	N/A	N/A	N/A	N/A	N/A	N/A
Tractor	84.0	80.0	N/A	N/A	N/A	N/A	N/A	N/A	N/A	N/A	N/A	N/A	N/A	N/A
Grader	85.0	81.0	N/A	N/A	N/A	N/A	N/A	N/A	N/A	N/A	N/A	N/A	N/A	N/A
Total	85.0	84.6	N/A	N/A	N/A	N/A	N/A	N/A	N/A	N/A	N/A	N/A	N/A	N/A

Roadway Construction Noise Model (RCNM),Version 1.1

Report date: 02/06/2023
Case Description: MANT-05

**** Receptor #1 ****

Description	Land Use	Baselines (dBA) Daytime	Evening	Night
Building Construction	Residential	60.0	55.0	50.0

Equipment

Description	Impact Device	Usage (%)	Spec Lmax (dBA)	Actual Lmax (dBA)	Receptor Distance (feet)	Estimated Shielding (dBA)
Crane	No	16		80.6	50.0	0.0
Generator	No	50		80.6	50.0	0.0
Tractor	No	40	84.0		50.0	0.0

Results

Equipment	Calculated (dBA) Lmax	Leq	Noise Limits (dBA) Day Lmax	Leq	Evening Lmax	Leq	Night Lmax	Leq	Noise Limit Exceedance (dBA) Day Lmax	Leq	Evening Lmax	Leq	Night Lmax	Leq
Crane	80.6	72.6	N/A	N/A	N/A	N/A	N/A	N/A	N/A	N/A	N/A	N/A	N/A	N/A
Generator	80.6	77.6	N/A	N/A	N/A	N/A	N/A	N/A	N/A	N/A	N/A	N/A	N/A	N/A
Tractor	84.0	80.0	N/A	N/A	N/A	N/A	N/A	N/A	N/A	N/A	N/A	N/A	N/A	N/A
Total	84.0	82.5	N/A	N/A	N/A	N/A	N/A	N/A	N/A	N/A	N/A	N/A	N/A	N/A

Roadway Construction Noise Model (RCNM),Version 1.1

Report date: 02/14/2023
Case Description: MANT-05.0

**** Receptor #1 ****

Baselines (dBA)

Description	Land Use	Daytime	Evening	Night
Asphalt Paving	Residential	60.0	55.0	50.0

Equipment

Description	Impact Device	Spec Usage (%)	Actual Lmax (dBA)	Receptor Lmax (dBA)	Estimated Distance (feet)	Shielding (dBA)
Tractor	No	40	84.0		50.0	0.0
Paver	No	50		77.2	50.0	0.0
Pavement Scarafier	No	20		89.5	50.0	0.0

Results

	Calculated (dBA)		Noise Limits (dBA)				Noise Limit Exceedance (dBA)					
			Day		Evening		Night		Day		Evening		Night	
Equipment	Lmax	Leq	Lmax	Leq	Lmax	Leq	Lmax	Leq	Lmax	Leq	Lmax	Leq	Lmax	Leq
Tractor	84.0	80.0	N/A	N/A	N/A	N/A	N/A	N/A	N/A	N/A	N/A	N/A	N/A	N/A
Paver	77.2	74.2	N/A	N/A	N/A	N/A	N/A	N/A	N/A	N/A	N/A	N/A	N/A	N/A
Pavement Scarafier	89.5	82.5	N/A	N/A	N/A	N/A	N/A	N/A	N/A	N/A	N/A	N/A	N/A	N/A
Total	89.5	84.8	N/A	N/A	N/A	N/A	N/A	N/A	N/A	N/A	N/A	N/A	N/A	N/A

Roadway Construction Noise Model (RCNM),Version 1.1

Report date: 02/14/2023
Case Description: MANT-05.0

**** Receptor #1 ****

Description	Land Use	Baselines (dBA) Daytime	Evening	Night
Architectural Coating	Residential	60.0	55.0	50.0

Equipment

Description	Impact Device	Usage (%)	Spec Lmax (dBA)	Actual Lmax (dBA)	Receptor Distance (feet)	Estimated Shielding (dBA)
Compressor (air)	No	40		77.7	50.0	0.0

Results

	Calculated (dBA)		Noise Limits (dBA) Day		Evening		Night		Noise Limit Exceedance (dBA) Day		Evening		Night	
Equipment	Lmax	Leq	Lmax	Leq	Lmax	Leq	Lmax	Leq	Lmax	Leq	Lmax	Leq	Lmax	Leq
Compressor (air)	77.7	73.7	N/A	N/A	N/A	N/A	N/A	N/A	N/A	N/A	N/A	N/A	N/A	N/A
Total	77.7	73.7	N/A	N/A	N/A	N/A	N/A	N/A	N/A	N/A	N/A	N/A	N/A	N/A

MANT-06 - Construction Noise Modeling Attenuation Calculations

		Levels in dBA Leq			
Phase	**RCNM Reference Noise Level**	**Receptor to North**	**Receptor to East**	**Receptor to South**	**Receptor to West**
Distance in feet	*50*	*130*	*360*	*340*	*350*
Demolition	85	76.7	67.9	68.3	68.1
Site Prep	83	74.7	65.9	66.3	66.1
Grading	85	76.7	67.9	68.3	68.1
Distance in feet	*50*	*75*	*110*	*490*	*80*
Building Construction	83	79.5	76.2	63.2	78.9
Architectural Coating	74	70.5	67.2	54.2	69.9
Distance in feet	*50*	*600*	*1,360*	*340*	*350*
Paving	85	63.4	56.3	68.3	68.1

Attenuation calculated through Inverse Square Law: Lp(R2) = Lp(R1) - 20Log(R2/R1)

MANT-06 - Vibration Damage Attenuation Calculations

Levels, PPV (in/sec)

Distance in feet	**Vibration Reference Level at *25 feet***	**Receptor to North** *40*	**Receptor to East** *60*	**Receptor to South** *500*	**Receptor to West** *75*
Vibratory Roller	0.21	0.104	0.056	0.002	0.040
Large Bulldozer	0.089	0.044	0.024	0.001	0.017
Loaded Trucks	0.076	0.038	0.020	0.001	0.015
Jackhammer	0.035	0.017	0.009	0.000	0.007
Small Bulldozer	0.003	0.001	0.001	0.000	0.001

STATIONARY NOISE MODELING

MANT-06 - Stationary Noise Modeling Attenuation Calculations

Levels in dBA Leq

Distance in feet	*3*	*70*
HVAC	72.0	44.6